

THE CITY RECORD.

VOL. XLV. NUMBER 13365.

NEW YORK, MONDAY, APRIL 30, 1917.

PRICE, 3 CENTS.

THE CITY RECORD.

OFFICIAL JOURNAL OF THE CITY OF NEW YORK.
Published Under Authority of Section 1526, Greater New York Charter, by the
BOARD OF CITY RECORD.

JOHN PURROY MITCHEL, Mayor.

LAMAR HARDY, CORPORATION COUNSEL.

WILLIAM A. PRENDERGAST, COMPTROLLER.

DAVID FERGUSON, SUPERVISOR.

Supervisor's Office, Municipal Building, 8th floor.

Published daily, at 9 a. m., except legal holidays, at Nos. 96 and 98 Reade st. (north side), between West Broadway and Church st., Manhattan, New York City.

Subscription, \$9.30 a year, exclusive of supplements. Daily issue, 3 cents a copy.
SUPPLEMENTS: Civil List (containing names, salaries, etc., of the City employees), Two Dollars; Official Canvass of Votes, 10 cents; Registry Lists, 5 cents each assembly district; Law Department Supplement, 10 cents; Annual Assessed Valuation of Real Estate, 25 cents each section; postage extra.

ADVERTISING: Copy for publication in the City Record must be received at least TWO (2) days before the date fixed for the first insertion; when proof is required for correction before publication, copy must be received THREE (3) days before the date fixed for the first insertion. COPY for publication in the corporation newspapers of Brooklyn must be received at least THREE (3) days before the date fixed for the first insertion.

Entered as Second-class Matter, Post Office at New York City

TABLE OF CONTENTS.

Aldermen, Board of—	Notice to Bidders at Sales of Old Buildings, etc.	3152
Hearing by the Committee on General Welfare	Official Directory	3137
Assessors, Board of—	Parks, Department of—	3141
Completion of Assessments	Proposals	3146
Bellevue and Allied Hospitals, Public Charities, Correction and Health, Departments of—	Plant and Structures, Department of—	3146
Proposals	Police Department—	3152
Board Meetings	Owners Wanted for Unclaimed Property	3138
Bronx, Borough of—	Public Charities, Department of—	3143
Bureau of Buildings—Rules and Regulations	Proposals	3142
Brooklyn, Borough of—	Public Charities and Health, Departments of—	3142
Proposals	Proposals	3142
Changes in Departments, etc.	Public Service Commission, First District—	3133
Correction, Department of—	Calendar for the Week Commencing April 30, 1917	3142
Auction Sale	Invitation to Contractors	3142
Docks and Ferries, Department of—	Queens, Borough of—	3146
Proposals	Proposals	3142
Education, Department of—	Richmond, Borough of—	3142
Proposals	Proposals	3142
Estimate and Apportionment, Board of—	Sinking Fund, Commissioners of the—	3142
Notices of Public Hearings, Franchise Matters	Notice of Public Hearing	3142
Notices of Public Hearings, Public Improvement Matters	State Industrial Commission, Department of Labor—	3138
Public Hearings	Public Notices	3143
Finance, Department of—	Street Cleaning, Department of—	3143
Chamberlain's Statement of Receipts and Payments for the Period Ended April 7, 1917	Proposals	3143
Confirmation of Assessments	Supreme Court, First Department—	3147
Corporation Sale of Buildings and Appurtenances Thereon on City Real Estate by Sealed Bids	Application to Court to Condemn Property	3147
Corporation Sale of Structures and Appurtenances Thereon on City Real Estate by Sealed Bids	Filing Final Reports	3148
Corporation Sale of the Lease of Certain City Real Estate	Filing Preliminary Abstracts	3148
Interest on City Bonds and Stock	Filing Tentative Decree—Notice to File Objections	3147
Notice to Taxpayers	Notice to File Claims	3148
Statements Showing the Status of Special Revenue Bonds Authorized Under Subdivision 8, Section 188, of the Charter as at March 31, 1917	Supreme Court, Second Department—	3150
Sureties on Contracts	Application to Amend Proceedings	3150
Vouchers Received April 28, 1917	Application to Court to Condemn Property	3151
Warrants Made Ready for Payment April 28, 1917	Filing Final Reports	3151
Fire Department—	Filing Preliminary Abstracts	3151
Proposals	Filing Tentative Decree—Notice to File Objections	3151
Health, Department of—	Hearings on Qualifications	3150
Auction Sale	Supreme Court, Schoharie County—	3152
Proposals	Application for Appointment of Commissioners	3152
Instructions to Bidders for Work to be Done or Supplies to be Furnished	Supreme Court, Ulster, Greene, Delaware and Schoharie Counties—	3151
Manhattan, Borough of—	Application for Appointment of Commissioners	3151
Proposals	Water Supply, Gas and Electricity, Department of—	3143
Municipal Civil Service Commission—	Proposals	3143
Notices of Examinations		
Proposed Amendment to Rules and Classification		

BOARD OF ALDERMEN.

Hearings by the Committee on General Welfare.

PUBLIC NOTICE IS HEREBY GIVEN that the Committee on General Welfare of the Board of Aldermen will hold public hearings as follows:

THURSDAY, MAY 3, 1917, at 8 p. m., in Public School 39, State and Roanoke aves., Far Rockaway, Queens.

WEDNESDAY, MAY 16, 1917, at 8 p. m., in the Bushwick High School, Irving and Putnam aves., Brooklyn.

On the following matter:

No. 1242—Request of the Conference of Organized Labor to the Board to hold hearings and to invite the Board of Education and City Officials to answer why the demands for better educational facilities have not been respected.

All persons interested are invited to attend.

a13,m16 P. J. SCULLY, City Clerk and Clerk of the Board of Aldermen.

PUBLIC SERVICE COMMISSION, FIRST DISTRICT.

No. 120 BROADWAY, NEW YORK CITY.

Calendar for the Week Commencing April 30, 1917.

Monday, April 30, 1917—11 a. m.—Room 2562—Adjourned Meeting of the Commission. 2.30 p. m.—Room 2562—Case No. 1477—Kings County Electric Light and Power Company—"Application for approval of issue of \$1,000,000 additional bonds"—Whole Commission. 2.30 p. m.—Room 2562—Case No. 2202—Electrical Corporations—"Testing of electric meters and reports of tests"—Whole Commission. 2.30 p. m.—Room 2562—Case No. 2194—New York Railways Company—"Application for approval of purchase of capital stock of Bleeker Street and Fulton Ferry Railroad Company"—Whole Commission. 2.30 p. m.—Room 2562—Case No. 1929—New York Central Railroad Company and New York, New Haven and Hartford Railroad Company—"Further hearing as to tracks, structures and other property at or near 241st street, in the Borough of The Bronx"—Commissions for First and Second Districts. 2.30 p. m.—Room 2526—Case No. 2196—New York Edison Company—Julian Ostro, Complainant—"Alleged overcharge for service"—Commissioner Hayward.

Wednesday, May 2, 1917—11.30 a. m.—Room 2562—R. T. 7201—Rapid Transit Railroads—"Opening of bids for the supply of untreated ties and timber, Order No. 4"—Whole Commission. 2.30 p. m.—Room 2562—Case No. 2203—New York and Long Island Traction Company—"Service on Brooklyn-Mineola division, within the City of New York"—Whole Commission.

Thursday, May 3, 1917—2.30 p. m.—Room 2562—Case No. 1541—Flatbush Gas Company—Samuel Maires et al., Complainant—"Rate for electricity in Brooklyn"—Commissioner Hayward. 2.30 p. m.—Room 2562—Case No. 1292—New York Central Railroad Company—"Operation of freight trains on 11th avenue"—Whole Commission.

Regular Meeting of the Commission will be held on Wednesday at 11 a. m. Meeting of the Committee of the Whole held on Tuesday at 10.30 a. m.

DEPARTMENT OF FINANCE.

WARRANTS MADE READY FOR PAYMENT IN DEPARTMENT OF FINANCE SATURDAY, APRIL 28, 1917.

Below is a statement of warrants made ready for payment on the above date, showing therein the Department of Finance voucher number, the dates of the invoices or the registered number of the contract, the date the voucher was filed in the Department of Finance, the name of the payee and the amount of the warrant.

Where two or more bills are embraced in the warrant, the dates of the earliest and latest are given, excepting that, when such payments are made under a contract, the registered number of the contract is shown in the place of the second invoice date.

Where the word "final" is shown after the name of the payee, payment will not be made until thirty days after the completion and acceptance of the work, but all of the other warrants mentioned will be forwarded through the mail unless some reason exists why payment is to be made in person, in which event written notice will be promptly given to the claimant.

In making a written or verbal inquiry at this office for any of the above mentioned warrants, it is requested that reference be made by the Department of Finance voucher number.

WILLIAM A. PRENDERGAST, Comptroller.

Finance Voucher No.	Invoice Dates or Contract Number.	Received in Department of Finance	Name of Payee.	Amount.
Armory Board.				
62843	3-24-17	4-20-17	J. M. Saulpaugh's Sons	\$44 50
62778	3-29-17	4-20-17	Cavanagh Bros. & Co.	26 20
62805	3-19-17	4-20-17	Newman Clock Co.	2 50
62806	3-19-17	4-20-17	Chemo Co.	37 50
62807	3-28-17	4-20-17	The Woolf Laboratories, Inc.	22 50
62844	3-29-17	4-20-17	Cavanagh Bros. & Co.	56 25
Department of Plant and Structures.				
63307		4-21-17	Calvin I. Crocker, Assistant Engineer	\$43 25
Bellevue and Allied Hospitals.				
60647	4-16-17	4-16-17	Joseph Seeman	\$501 90
60655	4-16-17	4-16-17	John Bellmann	106 80
60654	4-16-17	4-16-17	Francis H. Leggett & Co.	255 00
60631	4-16-17	4-16-17	Lewis De Groff & Son	2,907 08
60645	4-16-17	4-16-17	Richman & Samuels	266 41
45636	4-16-17	4-16-17	Meeker & Co.	8,531 37
60632	4-16-17	4-16-17	Meeker & Co.	976 09
46901	4-16-17	4-16-17	J. M. Gottesman	179 00
46807	4-16-17	4-16-17	The Holbrook Mfg. Co.	452 64
47104	4-16-17	4-16-17	Frank J. Murray Co., Inc.	2,010 47
47105	4-16-17	4-16-17	Nathan Strauss, Inc.	2,130 98
60600	2-15-17	4-16-17	The Mink Co.	160 00
60601	1-27-17	4-16-17	James M. Shaw & Co.	288 50
60653	4-16-17	4-16-17	L. Crocco & Sons	775 63
60644	4-16-17	4-16-17	Shults Bread Co.	2,744 08
60652	4-16-17	4-16-17	Armour & Co.	712 77
60648	4-16-17	4-16-17	Grand Central Market, Inc.	4,426 81
60649	4-16-17	4-16-17	Grand Central Market, Inc.	2,381 89
60635	4-16-17	4-16-17	Granite City Soap Co., Inc.	101 00
City Magistrates' Courts.				
60333	4-2-17	4-16-17	Defender Photo Supply Co., Inc.	\$308 70
60334	3-24-17	4-16-17	National Process Co., Inc.	150 00
Court of General Sessions.				
5675	4-25-17	4-25-17	Arne Rutquist	\$5 00
5664	4-25-17	4-25-17	Samuel Meratchnik	5 00
5665	4-25-17	4-25-17	Samuel Meratchnik	5 00
5666	4-25-17	4-25-17	Samuel Meratchnik	15 00
5667	4-25-17	4-25-17	Samuel Meratchnik	5 00
County Clerk, Kings County.				
62431	12-27-16	4-20-17	Louis Amols	\$10 00
62428	12-30-16	4-20-17	Patrick Dougherty	29 60
62419	11-10-16	4-20-17	Herring-Hall-Marvin Safe Co.	12 00
College of The City of New York.				
63578	1-18-17	4-23-17	Patterson Brothers	\$7 68
63575	1-26-17	4-23-17	Patterson Brothers	2 61
63573	1-19-17	4-23-17	Patterson Brothers	1 75
Board of City Record.				
60537	4-16-17	4-16-17	M. B. Brown Printing & Binding Co.	\$1,057 53
60538	4-16-17	4-16-17	M. B. Brown Printing & Binding Co.	340 03
60539	4-16-17	4-16-17	M. B. Brown Printing & Binding Co.	420 79
60541	2-16-17	4-6-17	M. B. Brown Printing & Binding Co.	11,992 20
Department of Correction.				
65804	4-19-17	4-26-17	Flintkote Manufacturing Co.	\$35 40
64188		4-24-17	Louis E. Lawes, Superintendent	13 41
64189		4-24-17	William Goldsmith	10 50
64192		4-24-17	Burdette G. Lewis	6 50
District Attorney, Richmond County.				
5672		4-25-17	J. W. Nawrocki	\$25 00
District Attorney, Kings County.				
61829	4-16-17	4-19-17	Clyde H. Marshall	\$2 20
District Attorney, Bronx County.				
63027		4-20-17	Henry Martin, Stenographer	\$25 00
District Attorney, New York County.				
64050		4-24-17	John J. Quilgan, Chief Law Stenographer	30 75
Department of Docks and Ferries.				
63746	4-23-17	4-23-17	New York Telephone Company	55 85
63747	4-23-17	4-23-17	New York Telephone Company	16 04
Board of Estimate and Apportionment.				
61304	4-18-17	4-18-17	Wm. H. Jasper	333 33
61307	4-18-17	4-18-17	George F. Sweeney	8 33
62325	3-14-17	3-26-17	Davenport, Forst & Maze	64 92
Department of Education.				
63127	12-12-16	1-8-17	Montgomery & Co.	6 19
63155	2-9-17	4-21-17	E. Silkmann	9 62
63129	2-1-17	4-21-17	Frank Kiebitz	20 60
63128	12-27-16	4-21-17	Kieley & Mueller, Inc.	37 70
63146	2-6-17	4-21-17	John A. O'Brien	12 34
63149	2-2-17	4-21-17	Hammacher, Schlemmer & Co.	7 50
63147	1-31-17	4-21-17	D. Stein	5 11
63126	1-8-17	1-16-17	Montgomery & Co., Inc.	16 70
63140	2-7-17	4-21-17	F. E. Folsom Co., assignee of Thomas F. Breen	4 87
63175	2-1-17	4-21-17	D. L. Delaney, Inc.	10 49
63139		4-21-17	J. L. Fries	9 85
63166	2-5-17	4-21-17	The Royal Co. of New York, assignee of Louis Messer	6 05
63161	2-15-17	2-17-17	Julius Haas & Sons, Inc.	37 12
64342	2-24-17	4-24-17	Aborn Steel Company, Inc.	5 12
60196	4-16-17	4-16-17	The J. W. Pratt Co.	4,257 03
60280	10-30-16	1-30-17	Godfrey, Keeler Co.	451 00

Finance Voucher No.	Invoice Dates or Contract Number.	Received in Department of Finance.	Name of Payee.	Amount.	Finance Voucher No.	Invoice Dates or Contract Number.	Received in Department of Finance.	Name of Payee.	Amount.
60279	1-20-17	4-16-17	John Pfuhler	140 00	64794		4-25-17	Roman Catholic Church of the Holy Family	527 45
60277	1- 3-17	4-16-17	Acme Furnace Equipment Co.....	154 00	64798		4-25-17	Walter J. White and Harriet I. White	478 90
60239		4-16-17	Commercial Trust Co. of New York, assignee of Harry Klein	843 47	64798		4-25-17	Walter J. White and Harriet I. White	22 50
60169	1-31-17	4-16-17	Flushing National Bank, assignee of Gus Munz	120 00	64795		4-25-17	Arthur Patrick Walsh and Mary Teresa Walsh	262 31
60269	12-22-16	4-16-17	John F. Koop	113 90	64795		4-25-17	Arthur Patrick Walsh and Mary Teresa Walsh	184 17
60149	2- 3-17	2-16-17	Brooklyn Window Shade Co.....	243 02	64786		4-25-17	Joseph Zacharzowsky	35 91
60195		41671	The A. N. Palmer Co.....	5,511 10	64786		4-25-17	Joseph Zacharzowsky	290 93
63196	2-17-17	4-21-17	Seth Thomas Clock Co.....	53 60	64783		4-25-17	Arvid G. Ahlberg and Minnie S. Ahlberg	35 91
63198	2- 1-17	4-21-17	Reid's Express	3 15	64783		4-25-17	Arvid G. Ahlberg and Minnie S. Ahlberg	290 93
63199	1-19-17	1-25-17	Reid's Express	17 10				The Mayoralty.	
63177	2-26-17	4-21-17	Louis Guerr	14 38	5476		4-27-17	John Purroy Mitchel	1,250 00
63188	1-25-17	4-21-17	W. A. Leonard	5 50				National Guard and Naval Militia.	
63189	2-18-17	2-21-17	William E. Mason	11 64	60405		4-16-17	The New Paltz Hotel.....	230 75
63197	1-31-17	4-21-17	S. W. Cornell	2 70	60427	3-31-17	4-16-17	A. J. Scott	344 77
63260	1-25-17	4-21-17	A. Weiss	17 41	60398	3-31-17	4-16-17	Robert Tilford	296 25
63131	12-28-16	4-21-17	Title Guarantee & Trust Co. of Jamaica, assignee of T. F. Long.....	22 00	60393	3-12-17	3-23-17	J. J. Foley Coal Co.....	305 25
			Department of Finance.		60413	3-31-17	4-16-17	Cornwall Grocery Company.....	265 05
40866	4-29-17	2-27-17	The International Postal Supply Co. of New York	75 00	60387	3-31-17	4-16-17	D. B. Howell	186 00
67018		4-28-17	Shepard A. Morgan	240 00	60415	3-31-17	4-16-17	Mrs. F. W. Corey	155 00
			Fire Department.		60412	3-15-17	4-16-17	Jacob S. Walker	821 72
60296		4-16-17	The Manhattan Supply Company.....	4,693 00	60435	3-31-17	4-16-17	E. C. Muncke	1,253 73
60295		44612	New York Telephone Company.....	499 72	60429	3-27-17	4-16-17	Grace E. Brown	100 00
60294		44597	New York Telephone Company.....	1,057 64	60436	4- 1-17	4-16-17	DuBois Brothers Garage.....	620 00
64058			Charles S. Demarest	1 00	60407	3-30-17	4-16-17	Jacob S. Walker	430 72
64059		4-24-17	Frank McCaffrey, Storekeeper.....	7 81	60410	4- 1-17	4- 7-17	James Brown and Brother	164 25
			Department of Health.		60417	3-31-17	4-16-17	Anson Johnson	155 00
63731	12-30-16	4-23-17	Clover Electric Co., Inc.....	47 00	60395	3-20-17	4- 3-17	The Warren Market	237 08
63727	1-16-17	4-23-17	John V. Van Pelt	37 08	60394	3-14-17	4- 4-17	C. F. Brown's Garage.....	541 00
63698	3- 5-17	4-23-17	Benj. E. Weeks	15 00	60411	3-20-17	4- 3-17	Peter Hope	523 16
63697	3-17-17	4-23-17	Benj. E. Weeks	7 50	60424	2-16-17	4-16-17	James Dean	214 60
63696	3-16-17	4-23-17	Benj. E. Weeks	7 50	63380		4-23-17	H. L. Steedman	37 58
63692	1-31-17	4-23-17	M. O'Brien Son, Inc.....	9 22	63379		4-23-17	Thomas M. Sherman, 1st N. Y. Inf't..	8 44
64344		4-24-17	William H. Park, Director	21 80	63371		4-23-17	J. A. Hufcut	1 65
63694	3-27-17	4-23-17	M. L. Bird Co.....	97 00	63332		4-23-17	Mrs. A. Pelton	12 50
63658	2-17-17	4-23-17	William Farrell & Son.....	43 75	63342		4-23-17	Lane, Eaton & Smith Co.....	21 90
			Commissioner of Jurors, Queens County.		63341		4-23-17	Geo. W. Bell	6 10
64085		4-24-17	Thorndyke C. McKennee	\$21 32	63384		4-23-17	Joseph Kuhn	8 00
			Law Department.		63357		4-23-17	Dudley F. Benton	15 00
65176		4-26-17	Lewis H. Woodburn	\$75 00	63359		4-23-17	Paul Schmid	26 88
65175		4-26-17	Lewis H. Woodburn	75 00	63360		4-23-17	Forbush Restaurant	6 00
60521		4-16-17	Joseph A. Murphy	125 00				Bronx Parkway Commission.	
60506	4- 1-17	4-16-17	William J. Mullen	106 00	63617	1-23-17	4-23-17	Agent and Warden, Auburn Prison....	6 13
60627		4-16-17	New York Telephone Co.....	654 39	63635	3-10-17	4-23-17	Eugene Dietzgen Co.....	6 30
61306		4-18-17	Richard Miller	125 00	63619	3-12-17	4-23-17	Keuffel & Esser Co.....	16 48
61305		4-18-17	Wm. J. Fawcett	208 33	63630	2-27-17	4-23-17	The Lily Cup Co.....	3 50
			Miscellaneous.		63618	1-22-17	4-23-17	Agent and Warden, Clinton Prison..	2 04
64789		4-25-17	Wilhelm Schlickenrieder and Marie Schlickenrieder	\$35 91	63632	1- 1-17, 1- 3-17	4-23-17	J. B. Mitchee	97 50
64789		4-25-17	Wilhelm Schlickenrieder and Marie Schlickenrieder	290 93	63637	3-23-17, 3-24-17	4-23-17	Neostyle Sales Agency	4 50
64791		4-25-17	Christian Vorndran	4,528 75	63636	3-27-17	4-23-17	Kee Lox Mfg. Co.....	4 50
64791		4-25-17	Christian Vorndran	1,922 67	63623	2-15-17	4-23-17	A. H. Seaman & Co., Inc.....	5 75
64788		4-25-17	Wilhelm Schlickenrieder and Marie Schlickenrieder	550 00				Department of Parks.	
64793		4-25-17	John Zwier and Elizabeth Zwier.....	124 04	62710	2-22-17	4-20-17	J. Bergonzi	\$12 00
64792		4-25-17	William Urstadt	382 22	62705		4-20-17	Columbia Graphophone Co.....	2 95
64784		4-25-17	Arvid G. Ahlberg and Minnie S. Ahlberg	550 00	62683	3-27-17	4-20-17	William Long	15 00
64785		4-25-17	Annie E. Ehlers	410 66	60445	4- 6-17	4-16-17	The Croker National Fire Prevention Engineering Co.	427 50
64790		4-25-17	Christian Vorndran	600 00	63815		4-23-17	Brooklyn Botanic Garden and Arboretum	1,412 37
64787		4-25-17	Joseph Zacharzowsky	500 00	62091	4-12-17	4-19-17	Douglas Bros. Hardware Co., Inc....	16 00
64805		4-25-17	Denver Realty Co.....	62 82	62093		4-19-17	A. P. Dienst Co., Inc.....	8 48
65204		4-26-17	William A. Prendergast as Comptroller and Milo R. Maltbie as Chamberlain..	824,200 00	62087	4-13-17	4-19-17	New York Stencil Works	2 25
65206		4-26-17	William A. Prendergast as Comptroller and Milo R. Maltbie as Chamberlain..	175 00	62095	4-10-17	4-19-17	Herring-Hall-Marvin Safe Co.....	2 00
65209		4-26-17	William A. Prendergast as Comptroller and Milo R. Maltbie as Chamberlain..	31,775 00				Police Department.	
65210		4-26-17	William A. Prendergast as Comptroller and Milo R. Maltbie as Chamberlain..	190 00	62866	3-27-17	4-20-17	Climax Stationery Co.....	\$96 95
65211		4-26-17	William A. Prendergast as Comptroller and Milo R. Maltbie as Chamberlain..	3,607 50	60472	4- 5-17, 4- 6-17	4-16-17	Baker, Murray & Imbrie, Inc.....	716 10
65212		4-26-17	William A. Prendergast as Comptroller and Milo R. Maltbie as Chamberlain..	1,562 50	60507		4-16-17	Standard Oil Co. of New York.....	180 98
65213		4-26-17	William A. Prendergast as Comptroller and Milo R. Maltbie as Chamberlain..	25,486 23	60446	3-27-17, 3-29-17	4-16-17	Manhattan Desk Co.....	115 70
65215		4-26-17	William A. Prendergast as Comptroller and Milo R. Maltbie as Chamberlain..	135 00	60477	3-31-17	4-16-17	Tietjen & Lang Dry Dock Co.....	997 00
65222		4-26-17	William A. Prendergast as Comptroller and Milo R. Maltbie as Chamberlain..	19,511 15	60449	3-27-17	4-16-17	Sterling Tire Corporation	131 22
65205		4-26-17	William A. Prendergast as Comptroller and Milo R. Maltbie as Chamberlain..	3,347 50	60476	4- 4-17	4-16-17	Hodgman Rubber Co.....	801 50
65223		4-26-17	William A. Prendergast as Comptroller and Milo R. Maltbie as Chamberlain..	108,728 83	60475	3-29-17	4-16-17	Hodgman Rubber Co.....	749 00
65224		4-26-17	William A. Prendergast as Comptroller and Milo R. Maltbie as Chamberlain..	56,600 00	60443	3-15-17, 3-17-17	4-16-17	Climax Stationery Co.....	558 00
65225		4-26-17	William A. Prendergast as Comptroller and Milo R. Maltbie as Chamberlain..	31,762 50	60473	4- 4-17	4-16-17	John Wanamaker	450 00
62610		4-20-17	John T. Mayers	66 66	60471	4- 3-17	4-16-17	Steinfeld Bros.	500 00
62611		4-20-17	Rudolph Dillman	75 00	60474	4- 4-17	4-16-17	Sigmund Eisner Co.	480 00
63991		4-24-17	Manhattan State Hospital	49 95	63499	3-30-17, 4- 8-17	4-23-17	Harry J. Mead	65 40
67055		4-28-17	New York Foundling Hospital	33,757 05	5493			Public Administrator, Queens County.	
66793		4-27-17	Samuel T. Shaw	107,314 58	62764	3-31-17	4-23-17	Randolph White	\$100 00
66793		4-27-17	Samuel T. Shaw	8,535 42	62733	9-16-16	4-20-17	Samuel Lewis	\$13 50
58737		4-27-17	Samuel T. Shaw	70,000 00			4-20-17	Anthony Allen	64 56
		4-12-17	New York Society for the Prevention of Cruelty to Children	7,083 33	64266			President of the Borough of Queens.	
64807		4-25-17	Georgianna M. Albert	455 44	64267		4-24-17	Frank Fredericks	\$80 00
64806		4-25-17	Susan E. Gasquoine	141 34	66788		4-24-17	Dennis Shugrue	80 00
64808		4-25-17	Ida T. Albert	109 94	66789			Public Service Commission.	
64809		4-25-17	Isabella Wyckoff	109 94	66790		4-27-17	Julia E. Ford	\$1,183,179 45
64799		4-25-17	Walter J. White and Harriet I. White	500 00	66791		4-27-17	Julia E. Ford	185,850 00
64800		4-25-17	Roman Catholic Church of the Holy Family	100 00	66792		4-27-17	Almy Goelet Gallatin	1,003,000 00
64801		4-25-17	Roman Catholic Church of the Holy Family	1,194 08	60527	45679	4-27-17	Mutual Life Insurance Co. of New York	479,801 11
64802		4-25-17	Roman Catholic Church of the Holy Family	1,139 64	60528		4-27-17	Samuel T. Shaw	1,183,179 44
64803		4-25-17	Margaret Zentgraf and Catherina Tippel	131 85	60530		4-16-17	A. W. King & Co., Inc., assignee of A. W. King	21,442 34
64804		4-25-17	Margaret Zentgraf	145 04	40976		4-16-17	John B. Roberts	11,100 01
64796		4-25-17	Arthur Patrick Walsh and Mary Teresa Walsh	450 00	60536		4-16-17	The Degnon Contracting Co.....	24,102 81
64810		4-25-17	Christian Vorndran's Sons	211 17	60531		4-16-17	Smith, Hauser & MacIsaac, Inc.....	8,744 65
64797		4-25-17	Howard P. Weir	63 63	60533		4-16-17	Q. & C. Co.....	1,000 90
					60532		4-16-17	Cranford Co.....	5,000 00
					60534		4-16-17	Cranford Co.....	2,000 00
					60210		4-16-17	Cranford Co.....	5,000 00
					60211		4-16-17	Cranford Co.....	1,000 00
							4-16-17	Grover C. Emery	300 00
							4-16-17	Gibbs & Hill	1,648 78
								Department of Public Charities.	
					60542		4-16-17	Joseph B. Brady	\$585 00
					60544		4-16-17	R. & T. Isaacson	1,137 60
					60545		4-16-17	George L. Hittl Co., Inc.....	5,084 10
					60549		4-16-17	John Bellmann	11,026 24
					63826		4-24-17	Walter H. Conley, Med. Supt.....	37 80
					63819		4-24-17	C. B. Bacon, Supt.....	21 61
					63821		4-24-17	B. T. Terry, Director	19 15
					63825		4-24-17	William J. Doherty, 2d Dept Comm'r.	7 75
					62518	3-30-17	4-20-17	General Drafting Co., Inc.....	7 50
					62520	2-28-17	4-20-17	Duparquet, Huot & Moneuse Co.....	2 10
					62495	3-27-17	4-20-17	The Harral Soap Co., Inc.....	11 25

Finance Voucher No.	Invoice Dates or Contract Number.	Received in Department of Finance.	Name of Payee.	Amount.	Finance Voucher No.	Invoice Dates or Contract Number.	Received in Department of Finance.	Name of Payee.	Amount.
62646	3-14-17	4-20-17	Syndicate Trading Company.....	72 38	60496	3-31-17	4-16-17	Joseph Buonocore	250 00
62505	3-19-17	4-20-17	The East River Mill & Lumber Co....	4 80	60487	2-28-17	4-16-17	Art Metal Construction Co., Inc.....	110 60
62546	3-27-17	4-20-17	Underhill, Clinch & Co.....	10 29					
					Board of Water Supply.				
64083		4-24-17	Register, New York County. John J. Hopper	2 00	66742		4-27-17	Town of Mount Pleasant, Westchester County, N. Y.	348 04
					66741		4-27-17	City of Yonkers	369 65
60299	46923	4-16-17	First National Bank of Brooklyn, N. Y., assignee of J. W. Gasteiger & Son....	37,200 45	66740		4-27-17	City of Yonkers	22,007 72
60301	47174	4-16-17	Thomas Lenane	5,233 58	Department of Water Supply, Gas and Electricity.				
60298	47172	4-16-17	Thomas M. Blake	3,478 45	65036		4-25-17	Amos V. Pearsall	10 00
60300	47175	4-16-17	Frank J. Lennon Company.....	6,232 47	65071		4-25-17	Carpenter's Livery	30 00
60489	2-16-17	4-16-17	Crane & MacMahon, Inc.....	264 08	65072		4-25-17	Asbury Elliott	6 55
					60355	3-28-17	4-16-17	Edison Lamp Works.....	100 00

VOUCHERS RECEIVED IN DEPARTMENT OF FINANCE, SATURDAY, APRIL 28, 1917.

A statement is herewith submitted of all vouchers filed in the Department of Finance on this date, in which is shown the Department of Finance voucher number, the date of the invoices or the registered number of the contract, the name of the payee and the amount of the claim. Where two or more bills are embraced in one voucher the date of the earliest is given, excepting that when such vouchers are submitted under a contract the registered number of the contract is shown instead.

WILLIAM A. PRENDERGAST, Comptroller.

Finance Voucher No.	Invoice Date or Contract Number.	Name of Payee.	Amount.
County Court, Queens County.			
67029	2-25-17	Beaton & Cadwell Mfg. Co.	\$14 00
Board of City Record.			
66945	46376	The Brooklyn Daily Eagle..	\$728 69
66946	46376	The Brooklyn Daily Eagle..	59 53
66947	46377	M. B. Brown P. & B. Co. ..	2,170 20
66948	46377	M. B. Brown P. & B. Co. ..	112 14
66949	46377	M. B. Brown P. & B. Co. ..	5 80
66950	46377	M. B. Brown P. & B. Co. ..	39 83
66951	46377	M. B. Brown P. & B. Co. ..	20 16
66952	46627	John J. Bradley, trading as Michael Bradley	351 91
District Attorney, Queens County.			
67027	4-10-17	Star Towel Supply Co.	\$2 34
67028	4-21-17	The Globe-Wernicke Co. ..	121 60
Department of Education.			
67114		R. J. Suits	\$28 50
67113		U. T. Hungerford Brass & Copper Co.	72 01
67110	4-3-17	Sam'l R. Brick	43 10
67111		Anna H. Wilcox	21 45
67112		Singer Sewing Machine Co.	341 25
67129	44126	New York Architectural Terra Cotta Co.	52 50
67130	45752	Parex Mfg. Co.	32 79
67131	44085	E. W. A. Rowles	215 25
67132	44069	Harry H. Harrison	50 50
67133	45751	Parex Mfg. Co.	11 95
67134	44056	Wm. P. Youngs & Bros. ..	11 90
67135	41722	Irving Pitt Mfg. Co.	53 76
67136	44055	Wadsworth, Howland & Co., Inc.	15 75
67137	44130	E. Steiger & Co.	241 68
		E. Steiger & Co.	53
		E. Steiger & Co.	193 44
		E. Steiger & Co.	39 80
67138	44083	J. M. Saulpaugh's Sons ...	39 72
		J. M. Saulpaugh's Sons ...	15 73
		J. M. Saulpaugh's Sons ...	29 13
67115		Jos. S. Taylor	99 30
67139	2-19-17	A. G. Spalding & Bros.	12 60
67140	1-13-17	Garford Motor Truck Co....	27 00
67141	3-7-17	Baker Rim and Auto Sup. Co.	46 00
67142	3-23-17	Theo. Moss & Co.	12 40
67143	3-15-17	Henry Moss & Co.	2 25
67144	2-15-17	A. R. Ohman Map Co.	18 00
67145	1-31-17	The Brooklyn Daily Eagle..	3 90
67146	2-26-17	Clarence S. Nathan	25 80
67147	12-6-16	Standard Oil Co. of N. Y.	47 52
67148	1-26-17	A. and W., Sing Sing Prison	116 60
67149	2-10-17	Jos. F. Egan	42 00
67150	3-2-17	S. Epstein	26 00
67116	10-19-16	Popular Mechanics Magazine	1 25
67117	10-19-16	George Wahr	37 20
67118	1-19-17	Stanley & Patterson	15 09
67119	2-1-17	Scientific Equipment Co.	131 80
67120	12-11-16	Peerless Manifold Book Co.	39 00
67121	12-30-16	Geo. T. Montgomery	62 51
67122	1-8-17	Oliver Machinery Co.	57 50
67123	2-2-17	N. Y. Sand & Fcg. Co.	4 75
67124	6-20-16	The Kny-Scheerer Co.	2 90
67125	7-10-16	John Wanamaker, N. Y.	1 13
67126	6-16-16	C. H. Stoelting Co.	54 01
67127	2-15-17	Eimer & Amend	7 50
67128	1-23-17	Albert F. Smith	3 00
Department of Finance.			
67018		Shepard A. Morgan	\$240 00
Fire Department.			
66980	4-13-17	Columbia Graphophone Co.	\$5 60
66981	3-30-17	Remington Typewriter Co..	17 00
66982	4-3-17	Jamaica Gaslight Co.	15 00
66983	3-9-17	Chas. Beseler Co.	23 20
66968	4-13-17	Haber & Tilbor	243 75
66969	4-5-17	S. Trimmer & Sons	390 00

Finance Voucher No.	Invoice Date or Contract Number.	Name of Payee.	Amount.
66970	3-31-17	M. J. Rabbitt	2 16
66971	2-8-17	National Oil Co.	9 52
66972	4-5-17	General Drafting Co.	20 00
66973	3-24-17	Crown Stamp Works	2 55
66974	3-31-17	J. Faessler Mfg. Co.	78 13
66975	3-5-17	Western Electric Co., Inc.	6 78
66976		Swinehart Tire and Rubber Co.	30 00
66977	4-4-17	United States Tire Co.	3 50
66978	4-3-17	Livingston Radiator Mfg. Co.	71 50
66979	2-28-17	Ensign Mfg. Co.	3 94
66984	45870	South Bend Motor Car Works	3,749 00
66985	45871	South Bend Motor Car Works	3,899 00
66986	40738	The Front Drive Motor Co.	7,100 00
Miscellaneous.			
67063		Rose S. Lumley	\$472 10
67064		Rose S. Lumley	265 39
66962		Robert C. Haslam	9,389 11
66963		Thomas H. Fitzpatrick	3,505 27
66964		Paris-Hencken Co.	6,219 34
66965		Fannie F. J. Leverich	813 72
66966		A. Plantroth	6,102 91
66967		Nellie Hazeldine	5,257 90
67055		New York Foundling Hospital	33,757 05
66953	3-29-17	Fanny A. Tauch	6,690 05
66954	3-29-17	Estelle Mittenzwei	5,789 95
66955		Martin Flanagan	9,076 14
66956		Frida Linskog	7,088 15
66957		Oliver Lucas	2,835 22
		Oliver Lucas	45 36
66958		Harriet E. Lake	450 00
66959		James Thomas Murphy ...	6,697 56
66960		Sarah Fitzgerald	6,259 40
66961		Catherine C. Duffy	5,758 65
The Mayoralty.			
67030		John E. Smith	\$27 57
67031		Katharine Haenlein	11 25
67032	3-31-17	N. Y. Tel. Co.	8 25
67033	3-31-17	N. Y. Tel. Co.	5 00
67024	4-1-17	The Peerless Towel Supply Co.	4 40
67025	4-1-17	Burrelle Press Clipping Bureau	15 58
67026	4-11-17	T. A. & L. F. Newman	30 00
Department of Parks.			
67019		A. Lincoln Levin	\$10 00
67020		De Hertogh Ruckaberle ..	10 00
67021		John Hartman	30 00
67022		Suhrer & Gay	10 00
67023		S. E. Perlman	300 00
Police Department.			
67104		Harry A. Dattlebaum	\$7 25
67105		John Boyle	10 35
67106		Thomas S. Hughes	4 18
67107		Western Union Tel. Co.	54 00
67108		New York Consolidated R. Co.	49 57
67109		The Queens County Water Co.	5 75
67078		Jas. H. Gillen	60
67079		Patk. J. Horan	6 90
67080		Harry J. Luse	1 72
67081		Grant Williams	70
67082		John Mulvaney	2 01
67083		Harry A. Reuling	4 34
67084		Pasquale Marino	1 10
67085		Robt. Dawson	95
67086		John J. Horan	80
67087		Jas. Quinlivan	9 00
67088		Martin S. Owens	10 70
67089		Daniel F. Hallinan	6 92
67090		Thomas J. Horan	7 70
67091		Jos. Wey	7 70
67092		Jas. McGuinness	2 65
67093		Francis J. Moynahan	45
67094		Harry J. Luse	1 72
67095		Robt. F. Morris	5 10
67096		Wm. G. Herbert	1 70
67097		Chas. B. McNally	95
67098		Martin S. Owens	4 50
67099		Chas. S. Corrao	1 76
67100		John A. Hofgren, Jr.	1 15
67101		John F. Shea	7 70
67102		Gustave Hagedorn	1 95
67103		Jas. A. Rogers	2 50

Finance Voucher No.	Invoice Date or Contract Number.	Name of Payee.	Amount.
Department of Plant and Structures.			
67034	36626	North Eastern Const. Co...	\$298 00
President of the Borough of Brooklyn.			
67065	4-20-17	George A. Filey	\$7 50
67066	4-16-17	Charles Pickler	6 00
67067		Charles R. Ward	18 15
67068	4-16-17	James J. Byrne	45 85
67069		James J. Byrne	5 25
67070		J. E. Bristol	728 25
67071		H. Seldin	5 00
67072	7-25-16	H. Voletsky	5 00
67073	7-25-16	H. Voletsky	7 00
67074	4-6-17	A. Brien	11 00
67075	4-13-17	James B. Stolworthy	7 00
67076	4-20-17	William Johnston	5 00
67077	5-25-16	William Levy	8 00
Department of Public Charities.			
67050		American Dist. Tel. Co. ..	\$2 25
67051	3-31-17	Western Union Tel. Co. ..	3 43
67052		Western Union Tel. Co. ..	26 07
67053		A. M. Wilson	994 00
66998	12-11-16	Armour & Co.	4 40
66999		The Manhattan Refrigerating Co.	502 60
67000	2-23-17	Evans Products Corp.	2 00
67001	3-20-17	The Liquid Carbonic Co.	83 75
67002	10-27-16	C. H. Stoelting Co.	149 09
67003	7-21-16	Eimer & Amend	389 89
67004	12-30-16	Metropolitan Supply Co. ..	241 26
67005	3-13-17	Dennis & Baird	2 00
67006	2-19-17	A. and W., Auburn Prison.	770 50
67007	12-12-16	Lenz Apparatus Co., Inc..	30 00
67008	3-7-17	McIntosh Battery and Optical Co.	21 25
67009	3-21-17	E. Machett & Son	45 00
67010	2-14-17	General Electric Co.	150 00
67011	6-5-16	Dept. Docks and Ferries ..	45 50
67012	1-6-17	Grand Terrace Const. Co..	198 00
67013	12-26-16	Oriental Rubber and Supply Co.	26 00
67014	2-17-17	Syndicate Trading Co.	310 93
67015	2-10-17	Hull, Grippen & Co.	1 02
67016	3-15-17	C. D. Durkee & Co.	12 00
67017	4-25-17	Haber & Tilbor	2,625 00
66987	46590	Jos. Seeman	13,308 09
66988	46459	Grand Central Market	1,911 05
66989	46463	Frank J. Murray Co., Inc..	328 44
66990	46464	Mutual-McDermott Dairy Corp.	48 00
66991	46467	R. F. Stevens Co.	3,840 00
66992	46460	Henneberger & Herold	2,046 76
66993	47003	Henneberger & Herold	533 40
66994	46354	Sackett Coal Co.	1,645 00
66995	46900	Thos. Gill Soap Co.	349 55
66996	46641	Standard Oil Co. of N. Y.	310 84
66997	46880	R. W. Geldart	316 80
Department of Street Cleaning.			
67048	1-19-17	Christopher Nally	\$280 55
67049	1-19-17	Christopher Nally	58 20
67054		John J. O'Brien	200 60
67035	3-26-17	The E. R. Merrill Spring Co.	26 25
67036	3-23-17	General Speedometer Repair Co.	1 75
67037	4-9-17	The E. R. Merrill Spring Co.	28 60
67038	1-24-17	The E. R. Merrill Spring Co.	99 00
67039	4-2-17	General Electric Co.	50 00
67040	3-10-17	The Consolidated Auto Radiator Mfg. Co., Inc.	53 48
67041	4-3-17	General Vehicle Co.	9 69
67042	4-13-17	Original Joe's Restaurant..	19 45
67043	3-14-17	The B. F. Cummins Co.	20 00
67044	3-10-17	Thompson Bros.	246 09
67045		The Bronx Veterinary Serological Laboratory	33 00
67046		Jas. F. Lynch	16 25
67047	4-16-17	Chas. Hvass & Co., Inc. ...	4,874 00
Department of Water Supply, Gas and Electricity.			
67061		Thomas F. Bannon	\$13 90
67062		George H. Williams	22 58
67056	46901	J. M. Gottesman	2 29
		J. M. Gottesman	2 28
67057	46900	The Gill Soap Co., Inc.	4 49
		The Gill Soap Co., Inc.	4 49
67058	46840	Granite City Soap Co., Inc.	26 10
		Granite City Soap Co., Inc.	17 40
67059	46706	Knickerbocker Supply Co..	140 90
		Knickerbocker Supply Co..	70 45
67060	46883	G. B. Raymond & Co.	187 50
		G. B. Raymond & Co.	93 75

Summary Showing, by Departments, Unissued Portions of Special Revenue Bond Authorizations, Pursuant to Subdivision 8, Section 188, of the Charter, as of March 31, 1917.

Departments.	Amount of Bonds Authorized to Be Issued.	Amount of Bonds Issued.	Balance of Authorizations Unissued at March 31, 1917.		
			Encumbrances Restricted to 1916 and Prior Years.	Encumbrances Restricted to Year 1917.	Encumbrances Not Restricted.
Armory Board	\$19,965 00	\$14,165 00	\$5,800 00		
Bellevue and Allied Hospitals	49,700 00	41,800 00	7,000 00		\$900 00
Board of Aldermen and City Clerk	29,231 00	27,231 00	1,800 00	\$1,000 00	
Board of City Record	15,000 00	1,000 00		14,000 00	
Public Charities	231,097 84	179,916 25	24,181 59		27,000 00
County Clerk, Kings County	7,000 00	5,000 00	2,000 00		
Board of Ambulance Service	3,960 00	3,600 00	360 00		
Committee on Industrial Education	15,000 00	10,000 00		5,000 00	
Board of Child Welfare	305,400 00	183,400 00	1,000 00		121,000 00
College of The City of New York	3,000 00				3,000 00
District Attorney, Kings County	1,800 00	1,300 00	500 00		
Plant and Structures	24,394 96	17,119 29	7,275 67		
Docks and Ferries	156,774 33	147,000 00	5,374 33		4,400 00
Education	48,379 68	33,339 68	7,040 00	6,500 00	1,500 00
Parks, Manhattan and Richmond	47,937 00	8,100 00	37,837 00	2,000 00	
Parks, Brooklyn	19,200 00	9,500 00	1,500 00	8,200 00	
Street Cleaning	129,242 70	110,988 00	18,254 70		
Taxes and Assessments	10,000 00	8,200 00	1,800 00		
Water Supply, Gas and Electricity	89,275 00	84,275 00	5,000 00		
Fire	89,000 00	13,000 00	76,000 00		
Finance	190,442 70	169,342 70	21,100 00		
President, Brooklyn	54,000 00	49,000 00	5,000 00		
Police	47,688 00	41,188 00	6,500 00		
President, Manhattan	108,050 00	51,000 00	10,000 00	47,050 00	
President, Queens	42,472 50	40,572 50	1,900 00		
President, Richmond	22,366 00	11,930 00		10,436 00	
President, Bronx	10,780 00		10,780 00		
Health	159,000 00	68,100 00	900 00	90,000 00	
Total	\$1,930,156 71	\$1,330,067 42	\$258,103 29	\$184,186 00	\$157,800 00

Statement Showing the Unissued Portions of Special Revenue Bond Authorizations, Pursuant to Subdivision 8, Section 188 of the Charter as of March 31, 1917.

					Balance of Authorizations Unissued at March 31, 1917.		
Code No.	Title.	Date of Resolution of the Board of Estimate and Apportionment.	Amount of Bonds Authorized to Be Issued	Amount of Bonds Issued.	En- cumbrances Restricted to 1916 and Prior Years.	En- cumbrances Restricted to Year 1917.	Encum- brances Not Re- stricted.
Armory Board.							
RAB27A	14th Regiment, Reinforcing Trusses, both sides of Armory, 1916.....	June 9, 1916	\$5,000 00	\$2,500 00	\$2,500 00		
RAB29	Repairs, Supplies, etc., for Various Armories, 1916.....	July 27, 1916	14,615 00	11,615 00	3,000 00		
RAB30	13th Coast Defense Command, Sump Pump for Armory, 1916.....	July 27, 1916	350 00	50 00	300 00		
Bellevue and Allied Hospitals.							
RBH18	Deficiency, Appropriation, 1916.....	April 28, 1916	15,000 00	11,000 00	4,000 00		
RBH18A	Deficiency, Budget Item 2069, 1916.....	Dec. 22, 1916	25,000 00	24,000 00	1,000 00		
RBH19	Additional Ambulances, Psychopathic Department, and Attendants, 1916..	April 7, 1916	7,900 00	5,900 00	2,000 00		
RBH19A	After-care of Infant Paralysis Patients.....	Nov. 3, 1916	1,800 00	900 00			\$900 00
Board of Aldermen and City Clerk.							
RBL18D	Municipal Celebration, July 4, 1916.....	June 23, 1916	25,000 00	24,000 00	1,000 00		
RBL20A	Committee on Building, Expenses, Revising Building Code.....	{ Mar. 24, 1916 }					
Board of City Record.							
RBR8	Printing Minutes of Common Council, 1784 to 1831, 1917.....	{ Feb. 23, 1917 }	4,231 00	3,231 00		\$1,000 00	
Department of Public Charities.							
RCH39K	Deficiency, Budget Item No. 2016, 1915.....	{ Feb. 9, 1917 }	15,000 00	1,000 00		14,000 00	
RCH39O	Deficiency, Budget Item No. 2018, 1915.....	Dec. 10, 1915	1,781 59	1,500 00	281 59		
RCH41B	Deficiency, Budget Item No. 1940, 1916.....	July 21, 1915	33,750 00	30,750 00	3,000 00		
RCH41F	Deficiency, Budget Item No. 1952, 1916.....	May 26, 1916	1,248 75	748 75	500 00		
RCH41M	Deficiency, Budget Item No. 1952, 1916.....	July 27, 1916	86,000 00	80,000 00	6,000 00		
RCH41Q	Deficiency, Budget Item No. 1970, 1916.....	July 27, 1916	20,000 00	18,000 00	2,000 00		
RCH41S	Deficiency, Budget Item No. 1972, 1916.....	July 27, 1916	25,000 00	20,000 00	5,000 00		
RCH41T	Deficiency, Budget Item No. 1926, 1916.....	July 27, 1916	15,867 50	12,467 50	3,400 00		
RCH42	Salaries, New Bureaus of Investigations, Charitable Institutions.....	Sept. 15, 1916	18,750 00	7,750 00			11,000 00
RCH42A	Medical and Surgical Equipment, Greenpoint Hospital, 1916.....	July 27, 1916	3,000 00	1,000 00	2,000 00		
RCH42A	After-care of Infantile Paralysis Patients.....	{ Nov. 3, 1916 }					
RCH43A	Equipping Cottage No. 2, City Farm Colony, 1916.....	{ Mar. 23, 1917 }	22,200 00	6,200 00			16,000 00
RCK103E	Equipping Offices with Steel Files and Cases, 1914.....	Dec. 8, 1916	3,500 00	1,500 00	2,000 00		
County Clerk, Kings County.							
RCM5C	Deficiency, Appropriation for Ambulance Service.....	July 9, 1914	7,000 00	5,000 00	2,000 00		
Board of Ambulance Service.							
RCM40	Committee on Extension of Industrial Education, 1916-1917.....	Dec. 18, 1916	3,960 00	3,600 00	360 00		
Committee on Extension of Industrial Education.							
RCM41A	Allowances to Widows, Chapter 228, Laws of 1915.....	Apr. 7, 1916	15,000 00	10,000 00		5,000 00	
RCM41B	Salaries, 1916.....	Board of Child Welfare.					
RCN8	Old Buildings, Installation of Fireproof Partitions and Doors.....	May 19, 1916	300,000 00	179,000 00			121,000 00
RDA113A	Deficiency, Appropriation, 1916.....	July 7, 1916	5,400 00	4,400 00	1,000 00		
College of The City of New York.							
RDB8A	Repairing and Painting Riverside Viaduct, 1916.....	May 4, 1911	3,000 00				3,000 00
RDB12	Reconstruction of Roadway Pavement, Approach to City Island Bridge, 1916.....	May 4, 1911	3,000 00				3,000 00
RDB12B	Increases, Compensation of Employees, 1916.....	May 4, 1911	3,000 00				3,000 00
District Attorney, Kings County.							
RDD8A	Repairs, Dock at West 36th Street.....	July 27, 1916	1,800 00	1,300 00	500 00		
RDD9	Deficiency, Budget Item No. 2869-1916.....	July 27, 1916	12,500 00	12,000 00	500 00		
RDD9C	Deficiency, Budget Item No. 2848-1916.....	Nov. 10, 1916	6,656 10		6,656 10		
RDE15	Connecting Building with Underground Fire Alarm System, Brooklyn.....	July 27, 1916	5,238 86	5,119 29	119 57		
RDE17	Removal and Re-erection, Bronx School Building, 1916.....	Oct. 27, 1916	4,400 00				4,400 00
RDE17B	Removal and Re-erection, Bronx School Building, 1916.....	June 23, 1916	138,874 33	138,500 00	374 33		
RDE17C	Portable Building on Mermaid Avenue, Coney Island, 1917.....	Dec. 15, 1916	13,500 00	8,500 00	5,000 00		
Department of Education.							
RDH1A	Mosquito Extermination, 1917.....	Jan. 9, 1914	6,675 00	5,175 00			1,500 00
RDH22C	Riverside Hospital, General Dock Repairs.....	Aug. 5, 1915	30,664 68	28,164 68	2,500 00		
RDP16C	Repairs, McGowan's Pass Tavern Casino, etc., 1916.....	Dec. 8, 1916	4,540 00		4,540 00		
RDP16D	Remodeling Belvedere in Central Park, 1916.....	{ Dec. 8, 1916 }					
RDP16E	Care of Drives, 1916.....	{ Mar. 2, 1917 }	2,500 00			2,500 00	
RDP16J	Full Time, Mechanics and Laborers, 1916.....	Mar. 9, 1917	4,000 00			4,000 00	
RDP17	Lighting Recreation Centres, 1917.....						
Department of Health.							
RDH1A	Mosquito Extermination, 1917.....	{ Mar. 10, 1916 }					
RDH22C	Riverside Hospital, General Dock Repairs.....	{ Feb. 23, 1917 }	150,000 00	60,000 00		90,000 00	
RDP16C	Repairs, McGowan's Pass Tavern Casino, etc., 1916.....	June 26, 1913	9,000 00	8,100 00	900 00		
Department of Parks, Manhattan and Richmond.							
RDH22C	Riverside Hospital, General Dock Repairs.....	June 26, 1913	9,000 00	8,100 00	900 00		
RDP16C	Repairs, McGowan's Pass Tavern Casino, etc., 1916.....	April 7, 1916	23,550 00		23,550 00		
RDP16D	Remodeling Belvedere in Central Park, 1916.....	July 7, 1916	11,500 00		11,500 00		
RDP16E	Care of Drives, 1916.....	July 27, 1916	7,000 00	6,000 00	1,000 00		
RDP16J	Full Time, Mechanics and Laborers, 1916.....	Dec. 8, 1916	3,887 00	2,100 00	1,787 00		
DP17	Lighting Recreation Centres, 1917.....	Mar. 30, 1917	2,000 00			2,000 00	
Department of Parks, Brooklyn.							
DP209	Urgent Highway Repairs, 1916.....	July 7, 1916	11,000 00	9,500 00	1,500 00		
DP209C	Repairing Ft. Hamilton Parkway, 1917.....	Mar. 30, 1917	8,200 00			8,200 00	
Department of Street Cleaning.							
DS40A	Hose and Sprinkling System for Dumping Boards, Manhattan.....	{ May 12, 1916 }					
DS40B	Hose and Sprinkling System for Dumping Boards, The Bronx.....	{ Dec. 22, 1916 }	29,640 00	22,240 00	7,400 00		
DS40C	Hose and Sprinkling System for Dumping Boards, Brooklyn.....	May 12, 1916	3,048 00	748 00	2,300 00		
DS43	Deficiency, Appropriation for Forage, 1916.....	Dec. 22, 1916	50 00	50 00			
Department of Taxes and Assessments.							
DT12	Expenses of Moving and Furnishing New Quarters, 1914.....	Dec. 8, 1916	96,504 70	88,000 00	8,504 70		
Department of Water Supply, Gas and Electricity.							
DW17S	Laborers to Patrol Croton Water Shed and Aqueduct, 1916.....	April 17, 1914	10,000 00	8,200 00	1,800 00		
DW42A	Chemicals, Purification of Water, 1916.....	June 2, 1916	18,475 00	15,475 00	3,000 00		
DW42B	Purchase of Coal, 1916.....	July 27, 1916	6,800 00	5,800 00	1,000 00		
DW42B	Purchase of Coal, 1916.....	July 27, 1916	64,000 00	63,000 00	1,000 00		

Code No.	Title.	Date of Resolution of the Board of Estimate and Apportionment.	Amount of Bonds Authorized to Be Issued	Amount of Bonds Issued.	Balance of Authorizations Unissued at March 31, 1917.		
					En-cumbrances Restricted to 1916 and Prior Years.	En-cumbrances Restricted to Year 1917.	Encumbrances Not Restricted.
Fire Department.							
RFD18D	Purchase of Fire Hose, 1916.....	July 27, 1916	75,000 00	2,000 00	73,000 00
RFD40	Alterations, Quarters of Engine Co. No. 253, Brooklyn, 1916.....	{ Mar. 31, 1916 } { July 27, 1916 }	14,000 00	11,000 00	3,000 00
Finance, Miscellaneous.							
RFM28M	Rent of Premises, charged against County of New York, 1914.....	Nov. 25, 1914	2,600 00	1,600 00	1,000 00
RFM28Q	Rents, New York City, 1914.....	Dec. 11, 1914	187,842 70	167,742 70	20,100 00
President, Borough of Brooklyn.							
RPB5A	Experimental Sewerage Purification Works, 26th Ward Plant, Brooklyn..	Apr. 18, 1912	50,000 00	49,000 00	1,000 00
RPB10A	Replacing Bridges, Emmons Avenue and Coney Island Creek, by Culvert, 1916	July 27, 1916	4,000 00	4,000 00
Police Department.							
RPD16A	Operation, Steamer Patrol, 1916.....	May 26, 1916	12,188 00	9,688 00	2,500 00
RPD16E	Deficiency, Budget Item No. 1634, 1916.....	Dec. 8, 1916	35,500 00	31,500 00	4,000 00
President, Borough of Manhattan.							
RPM10B	Criminal Courts Building, Alterations, Repairs and Equipment of Rooms on Second Floor for use by Grand Jury, January 17.....	Feb. 23, 1917	6,800 00	6,800 00
RPM27B	Purchase and Erection of Street Signs, Manhattan, 1916.....	July 27, 1916	8,000 00	1,000 00	7,000 00
RPM28C	Repairs and Alterations, West Wing, City Hall, 1915.....	Dec. 8, 1916	40,000 00	38,000 00	2,000 00
RPM29B	Repairs and Alterations, Fulton Market, 1917.....	{ July 27, 1916 } { Jan. 26, 1917 }	30,250 00	40,250 00
RPM30D	Purchase of Coal, 1916.....	Dec. 8, 1916	10,000 00 13,000 00 12,000 00 1,000 00
President, Borough of Queens.							
RPQ18A	Additional Laborers on Roads, 1916.....	June 2, 1916	41,100 00	39,700 00	1,400 00
RPQ18C	Operation, New Refuse Destructor, 1916.....	July 27, 1916	1,372 50	872 50	500 00
President, Borough of Richmond.							
RPR1A	Repairs and Removal of Street Signs, 1917.....	June 9, 1916	2,630 00	930 00	1,700 00
RFR16D	Maintenance of Highways, 1917.....	Oct. 27, 1916	11,000 00	10,000 00	1,000 00
RPR16F	President of the Borough of Richmond, Bureau of Street Cleaning, Increase in Wages of Sweepers and Drivers, 1917.....	Mar. 2, 1917	8,736 00	1,000 00	7,736 00
President, Borough of The Bronx.							
RPX17B	Purchase of Street Signs, 1916.....	May 26, 1916	10,780 00	10,780 00
			\$1,930,156 71	\$1,330,067 42	\$258,103 29	\$184,186 00	\$157,800 00

DEPARTMENT OF FINANCE.

OFFICE OF THE CHAMBERLAIN.

Statement of Receipts and Payments of The City of New York for the Period Ended April 7, 1917.

	City Treasury.	Sinking Funds.	Special Funds.	Total.
Balances, March 31, 1917..	\$32,270,013 02	\$4,040,747 93	\$751,443 75	\$37,062,204 70
Receipts	1,316,744 54	420,019 50	6,491,587 80	8,228,351 84
Total	\$33,586,757 56	\$4,460,767 43	\$7,243,031 55	\$45,290,556 54
Payments	9,308,545 72	2,669 61	6,523,187 89	15,834,403 22
Balances, April 7, 1917.	\$24,278,211 84	\$4,458,097 82	\$719,843 66	\$29,456,153 32

E. F. BARRETT, Deputy Chamberlain.



Changes in Departments, Etc.

BOROUGH OF MANHATTAN.

Appointed—Asphalt Workers at \$2.50 a day, Bureau of Highways: Edward MacCormack, 352 W. 118th st., Manhattan, April 19; Alphonse Russomanno, 772 Deane st., Brooklyn, April 20; Sabatino Barbato, 46 Mulberry st., Manhattan, April 21; Felice Pirozzi, 505 Grand ave., Brooklyn, and James Russo, 612 Classon ave., Brooklyn, April 23; Wm. H. Melvin, 2133 Madison ave., Manhattan, April 25.

Salary Increased—Paul Hunter, Topographical Draftsman, Bureau of Sewers, from \$1,200 to \$1,320 per annum, April 1.

Wages Decreased—Philip Waterman, Laborer, Bureau of Sewers, from \$3 to \$2.50 a day, April 24.

Salary Increased—George C. Young, Rodman, Bureau of Topography, from \$1,200 to \$1,320 per annum, April 1.

Services Ceased—Michael Croce, 469 Park ave., Brooklyn, Asphalt Worker, at \$2.50 a day, Bureau of Highways, April 24.

DEPARTMENT OF EDUCATION.

Appointments—Morris Finkelstein, 109 Monroe st., Manhattan, Clerk, Office of the City Superintendent of Schools, \$600 per annum, April 13; Sara Wolf, 32 W. 118th st., Manhattan, Stenographer and Typewriter, Office of the City Superintendent of Schools, \$600 per annum, April 16; James T. McNally, 34 First st., New Brighton, Inspector of Masonry and Carpentry, Bureau of School Buildings, \$1,727 per annum, April 25; Giuseppe Barbarino, 94 James st., Manhattan, Cleaner, Bureau of Supplies, \$744 per annum, April 23.

Appointments (temporary)—Fred Gieg, Gardener (Driver), New York Parental

School, \$60 per month, without maintenance, April 12, for not to exceed three months; William Higgins, Driver, New York Parental School, \$50 per month, with maintenance, April 12, for not to exceed three months; Carmelo Miceli, 403 E. 63d st., Manhattan, Cleaner, Bureau of Supplies, for not to exceed three months, \$600 per annum, April 23; Leona Rosenberg, Stenographer and Typewriter, Office of the City Superintendent of Schools, for an additional period not to exceed thirty days from April 12, at \$3 a day.

Salaries Increased—Clerks, Office of the Secretary, April 11: Morris Warschauer, from \$1,500 to \$1,680 per annum; Martin R. Byrne, from \$360 to \$420 per annum. Cleaners: Joseph McDonald, P. S. 79, Queens, from \$540 to \$600 per annum, and Mary T. Byrne, P. S. 17, Richmond, from \$360 to \$420 per annum, May 1; Julia Taggart Manual Training High School, from \$420 to \$480 per annum, March 1; Henry Mandelbaum, Elevator Attendant, Washington Irving High School, from \$750 to \$780 per annum, May 1.

Services Ceased—Fred Gieg, Driver, New York Parental School, April 21; Frank Boberek, Licensed Fireman, P. S. 20, Queens, March 23; Weyman Lee, Cleaner, Bryant High School, April 2; Eugene W. Shrigley, Attendance Officer, April 16; Bertha M. Felix, Stenographer and Typewriter, Office of the City Superintendent of Schools, April 20; Joseph B. Duffy, Clerk, Bureau of Supplies, April 16; Samuel Brown, Clerk, Bureau of Supplies, April 30; Moses Resnick, Tabulating Machine Operator (Hollerith), Division of Reference and Research, April 30.

DEPARTMENT OF PLANT AND STRUCTURES.

Transferred—Louis Gans, 228 E. 81st st., Manhattan, Elevatorman, from the office of the President, Borough of Manhattan, at \$2.75 per day, May 1.

BOROUGH OF QUEENS.

Appointed—Edward W. Kelly, 562 W. 54th st., Manhattan, Stenographer and Typewriter, at \$720 per annum, Bureau of Sewers, April 1.

Transferred—Peter Pray, 17 Dora ave., Jamaica, L. I., Stationary Engineer, at \$4.50 a day, from Department of Water Supply, Gas and Electricity to Bureau of Sewers, April 2.

Died—Henry Cordy, 96 Crown st., Corona, L. I., Laborer, at \$2.50 a day, Bureau of Highways, April 13.

OFFICIAL DIRECTORY.

Unless otherwise stated, the Public Offices of the City are open for business from 9 a. m. to 5 p. m.; Saturday, 9 a. m. to 12 noon.

CITY OFFICES.

MAYOR'S OFFICE.

City Hall, Telephone, 1000 Cortlandt.
John Purroy Mitchell, Mayor.
Theodore Rousseau, Secretary.
Samuel L. Martin, Executive Secretary.
Paul C. Wilson, Assistant Secretary.
Bureau of Weights and Measures.
Municipal Building, 3d floor. Telephone, 1498 Worth.
Joseph Hartigan, Commissioner.
COMMISSIONER OF ACCOUNTS.
Municipal Building, 12th floor. Telephone, 4315 Worth.
Leonard M. Wallstein, Commissioner of Accounts.

BOARD OF ALDERMEN.

Clerk's Office, Municipal Building, 2nd floor. Telephone, 4430 Worth.
P. J. Scully, Clerk.
President of the Board of Aldermen.
City Hall, Telephone, 6770 Cortlandt.
Frank L. Dowling, President.

BOARD OF AMBULANCE SERVICE.
Municipal Building, 10th floor. Ambulance Calls, 3100 Spring. Administration Offices, 748 Worth.

ARMORY BOARD.

Hall of Records, Telephone, 3900 Worth.
C. D. Rhinehart, Secretary.
ART COMMISSION.
City Hall, Telephone, 1197 Cortlandt.
John Quincy Adams, Assistant Secretary.

BOARD OF ASSESSORS.
Municipal Building, 8th floor. Telephone, 29 Worth.

William C. Ormond, Chairman.
St. George B. Tucker, Secretary.
BELLEVUE AND ALLEGED HOSPITALS.
26th st. and 1st ave. Telephone, 4400 Madison Square.
Dr. John W. Brannan, President.

CENTRAL PURCHASE COMMITTEE.
Municipal Building, 12th floor. Telephone, 4227 Worth.

BUREAU OF THE CHAMBERLAIN.
Municipal Building, 8th floor. Telephone, 4270 Worth.

Milo R. Maltbie, Chamberlain.
BOARD OF CHILD WELFARE.
City Hall, Telephone, 4127 Cortlandt.

Harry L. Hopkins, Secretary.
CITY CLERK AND CLERKS OF THE BOARD OF ALDERMEN.
Municipal Building, 2nd floor. Telephone, 4430 Worth.

P. J. Scully, City Clerk.
BOARD OF CITY RECORD.
Supervisor's office, Municipal Building, 8th floor. Distributing Division, 96 Reade st. Telephone, 3490 Worth.

-David Ferguson, Supervisor.
DEPARTMENT OF CORRECTION.
Municipal Building, 24th floor. Telephone, 1610 Worth.

Burdette G. Lewis, Commissioner.
DEPARTMENT OF DOGS AND FERRIES.
Pier "A," North River. Telephone, 300 Rector.

R. A. C. Smith, Commissioner.
DEPARTMENT OF EDUCATION.
Board of Education.

Park ave. and 59th st. Telephone, 5580 Plaza.
Stated meetings of the Board are held at 4 p. m. on the first Monday in February, the second Wednesday in August and the second and fourth Wednesdays in every month, except August.

William G. Willcox, President.
A. Emerson Palmer, Secretary.

BOARD OF ELECTIONS.
General office and office of the Borough of Manhattan, Municipal Building, 18th floor. Telephone, 1307 Worth.

Edward F. Boyle, President.
Moses M. McKee, Secretary.

Other Borough Offices.
The Bronx.
368 E. 148th st. Telephone, 336 Melrose.

Brooklyn.
435-445 Fulton st. Telephone, 1932 Main.

Queens.
64 Jackson ave., L. I. City. Telephone, 3375 Hunters Point.

Richmond.
Borough Hall, New Brighton, S. I. Telephone, 1000 Tompkinsville.

All offices open from 9 a. m. to 4 p. m. Saturdays to 12 noon.

BOARD OF ESTIMATE AND APPOINTMENT.

Municipal Building, 13th floor. Telephone, 4560 Worth. Joseph Haag, Secretary.

Bureau of Records and Minutes.
Municipal Building, 13th floor. Telephone, 4560 Worth. Joseph Haag, Secretary.

Office of the Chief Engineer.
Municipal Building, 13th floor. Telephone, 4560 Worth. Nelson P. Lewis, Chief Engineer.

Bureau of Public Improvements.
Municipal Building, 13th floor. Telephone, 4560 Worth. Nelson P. Lewis, Chief Engineer.

Bureau of Franchises.
Municipal Building, 13th floor. Telephone, 4563 Worth. Harry P. Nichols, Engineer.

Bureau of Contract Supervision.
Municipal Building, 13th floor. Telephone, 4560 Worth. Central Testing Laboratory, 125 Worth st. Telephone, 3088 Franklin. Tilden Adamson, Director.

Bureau of Personal Service.
Municipal Building, 13th floor. Telephone, 4560 Worth. George L. Tirrell, Director.

DEPARTMENT OF FINANCE.
Municipal Building, 5th floor. Telephone, 1200 Worth.

William A. Prendergast, Comptroller.
Deputy Comptrollers, 7th floor. Edmund D. Fisher, Albert E. Hadlock, Shepard A. Morgan, Hubert L. Smith.

Receiver of Taxes.
Manhattan—Municipal Building, 2nd floor. Telephone, 1200 Worth.

Brooklyn—177th st. and Arthur ave. Telephone, 140 Tremont.

Brooklyn—236 Duffield st. Telephone, 7056 Main.

Queens—5 Court Square, L. I. City. Telephone, 3386 Hunters Point.

Richmond—Borough Hall, St. George. Telephone, 100 Tompkinsville.

William C. Hecht, Receiver of Taxes.

Collector of Assessments and Arrears.
Manhattan—Municipal Building, 3d floor. Telephone, 1200 Worth.

Brooklyn—177th st. and Arthur ave. Telephone, 47 Tremont.

Brooklyn—503 Fulton st. Telephone, 8340 Main.

Queens—Municipal Building, Court Square, L. I. City. Telephone, 1553 Hunters Point.

Richmond—Borough Hall, St. George. Telephone, 1000 Tompkinsville.

Daniel Moynahan, Collector.

FIRE DEPARTMENT.
Municipal Building, 11th floor. Telephone, 4100 Worth.

Brooklyn, 365 Jay st. Telephone, 7600 Main.

Robert Adamson, Commissioner.

DEPARTMENT OF HEALTH.
Centre and Walker sts., Manhattan. Telephone, 6280 Franklin.

Burial Permit and Contagious Disease offices always open.

Brooklyn, 3731 Third ave. Brooklyn, Flatbush ave., Willoughby and Fleet sts. Queens, 372 Fulton st., Jamaica. Richmond, 514 Bay st., Stapleton.

Haven Emerson, Commissioner.

Alfred E. Shipley, Secretary.

BOARD OF INEBRIETY.
300 Mulberry st. Telephone, 7116 Spring.

Board meets first Wednesday in each month at 3 p. m.

Charles Samson, Secretary.

LAW DEPARTMENT.
Office of Corporation Counsel.

Main office, Municipal Building, 16th floor. Telephone, 4600 Worth.

Lamar Hardy, Corporation Counsel.

Brooklyn Office, 153 Pierrepont st. Telephone, 2948 Main.

Bureau of Street Openings.
Main office, Municipal Building, 15th floor. Telephone, 1380 Worth.

Brooklyn office, 166 Montague st. Telephone, 5916 Main.

Queens office, Municipal Building, L. I. City. Telephone, 3886 Hunters Point.

Bureau for the Recovery of Penalties.
Municipal Building, 15th floor. Telephone, 4600 Worth.

Bureau for the Collection of Arrears of Personal Taxes.
Municipal Building, 17th floor. Telephone, 4585 Worth.

DEPARTMENT OF LICENSES.
Main office, 49 Lafayette st. Telephone, 4490 Franklin.

George H. Bell, Commissioner.

Brooklyn—381 Fulton st. Telephone, 1497 Main.

Richmond—Borough Hall, New Brighton. Telephone, 1000 Tompkinsville.

Division of Licensed Vehicles—517-519 W. 57th st. Telephone, 6387 Columbia.
Public Employment Bureau—Men's department, 128 Leonard st. Women's department, 53 Lafayette st. Telephone, 6100 Franklin.
Branch Offices: 157 E. 67th st., Manhattan; Telephone, 2001 Plaza. 436 W. 27th st., Manhattan; Telephone, 1937 Chelsea. 12 W. 11th st., Manhattan; Telephone, 8065 Chelsea. 85 Java st., Brooklyn; Telephone, 3274 Greenpoint.
MUNICIPAL CIVIL SERVICE COMMISSION.
Municipal Building, 14th floor. Telephone, 1580 Worth.
Henry Moskowitz, President.
Robert W. Belcher, Secretary.

MUNICIPAL REFERENCE LIBRARY.
Municipal Building, 5th floor. Telephone, 1072 Worth. 9 a. m. to 5 p. m.; Saturday, to 1 p. m.

DEPARTMENT OF PARKS.
Municipal Building, 10th floor. Telephone, 4850 Worth.
Cabot Ward, Commissioner, Manhattan and Richmond.

Borough of Brooklyn.
Litchfield Mansion, Prospect Park, Brooklyn. Telephone, 2300 South.
Raymond V. Ingersoll, Commissioner.

Borough of The Bronx.
Zbrowski Mansion, Claremont Park. Telephone, 2640 Tremont.
Thomas W. Whittle, Commissioner.

Borough of Queens.
The Overlook, Forest Park, Richmond Hill, L. I. Telephone, 2300 Richmond Hill.
John E. Weir, Commissioner.

PARK BOARD.
Municipal Building, 10th floor. Telephone, 4850 Worth. Cabot Ward, President; Louis W. Fehr, Secretary.

PAROLE COMMISSION.
Municipal Building, 24th floor. Telephone, 2254 Worth.
Thomas R. Minnick, Secretary.

DEPARTMENT OF PLANT AND STRUCTURES.
Municipal Building, 18th floor. Telephone, 380 Worth.
F. J. H. Kracke, Commissioner.

EXAMINING BOARD OF PLUMBERS.
Municipal Building, 9th floor. Telephone, 1800 Worth.
Janet A. G. Hahn, Clerk.

POLICE DEPARTMENT.
240 Centre st. Telephone, 3100 Spring.
Arthur Woods, Commissioner.

DEPARTMENT OF PUBLIC CHARITIES.
Principal office, Municipal Building, 10th floor. Telephone, 4440 Worth.
Brooklyn and Queens, 327 Schermerhorn st., Brooklyn. Telephone, 2977 Main.
Bureau of Social Investigation, Pearl and Centre sts. Telephone, 4405 Worth.

Borough of Richmond.
Borough Hall, St. George. S. I. Kingsbury, Commissioner.
John A. Kingsbury, Commissioner.

PUBLIC SERVICE COMMISSION.
120 Broadway, 8 a. m. to 11 p. m. every day, including holidays and Sundays. Telephone, 7500 Rector.
Oscar S. Straus, Chairman.
James B. Walker, Secretary.

BOARD OF REVISION OF ASSESSMENTS.
Municipal Building, 7th floor. Telephone, 1200 Worth.
John Korb, Jr., Chief Clerk.

COMMISSIONERS OF SINKING FUND.
Office of Secretary, Municipal Building, 7th floor. Telephone, 1200 Worth.
John Korb, Jr., Secretary.

BOARD OF STANDARDS AND APPEALS.
Municipal Building, 9th floor. Telephone, 184 Worth.
Rudolph P. Miller, Chairman.

DEPARTMENT OF TAXES AND ASSESSMENTS.
Municipal Building, 9th floor. Telephone, 1800 Worth.
Lawson Purdy, President.
C. Rockland Tyng, Secretary.

DEPARTMENT OF STREET CLEANING.
Municipal Building, 12th floor. Telephone, 4240 Worth.
John T. Fetherston, Commissioner.

TENEMENT HOUSE DEPARTMENT.
Manhattan and Richmond office, Municipal Building, 19th floor. Telephone, 1526 Worth.
Brooklyn and Queens office, 503 Fulton st., Brooklyn. Telephone, 3825 Main.
Bronx office, 391 E. 149th st. Telephone, 7107 Melrose.

BOARD OF WATER SUPPLY.
Municipal Building, 22nd floor. Telephone, 3150 Worth.
Charles Strauss, President.
George Featherstone, Secretary.

DEPARTMENT OF WATER SUPPLY, GAS AND ELECTRICITY.
Municipal Building, 23d, 24th and 25th floors. Telephone, 3980 Main; Queens, 3441 Hunters Point; Richmond, 840 Tompkinsville; Bronx, 3400 Tremont.

Borough of Brooklyn.
Brooklyn, 50 Court st. Bronx, Tremont and Arthur avcs. Queens, Municipal Building, L. I. City, Richmond, Municipal Building, St. George. William Williams, Commissioner.

BOROUGH OFFICES.

BOROUGH OF THE BRONX.
President's office, 3d and Tremont avcs. Telephone, 2680 Tremont.
Douglas Mathewson, President.

BOROUGH OF BROOKLYN.
President's office, 2d floor, Borough Hall. Commissioner of Public Works, 2d floor, Borough Hall.
Assistant Commissioner of Public Works, 2d floor, Borough Hall.
Bureau of Highways, 5th and 12th floors, 50 Court st.
Bureau of Public Buildings and Offices, 10th floor, 50 Court st.
Bureau of Sewers, 10th floor, 215 Montague st.
Bureau of Buildings, 4th floor, Borough Hall.
Topographical Bureau, 209 Montague st.
Bureau of Substructures, 11th floor, 50 Court st. Telephone, 3960 Main.

BOROUGH OF MANHATTAN.
President's office, 20th floor, Municipal Building.
Commissioner of Public Works, 21st floor, Municipal Building.
Assistant Commissioner of Public Works, 21st floor, Municipal Building.
Bureau of Highways, 21st floor, Municipal Building.
Bureau of Public Buildings and Offices, 20th floor, Municipal Building.
Bureau of Sewers, 21st floor, Municipal Building.
Bureau of Buildings, 20th floor, Municipal Building. Telephone, 4227 Worth.

BOROUGH OF QUEENS.
President's office, 68 Hunters Point avc., L. I. City. Telephone, 5400 Hunters Point.
Maurice E. Connolly, President.

BOROUGH OF RICHMOND.
President's office, New Brighton. Telephone, 1000 Tompkinsville.
Calvin D. Van Name, President.

CORONERS.
Manhattan, Municipal Building, 2d floor. Open at all hours of the day and night. Telephone, 3711 Worth.
Bronx—Arthur and Tremont avcs. Telephone, 1250 Tremont. 8 a. m. to midnight, every day.
Brooklyn, 236 Duffield st. Telephone, 4004 Main. Open at all hours of the day and night.
Queens, Town Hall, Jamaica. 9 a. m. to 10 p. m.; Sundays and holidays, 9 a. m. to 12 noon.
Richmond, 175 Second st., New Brighton. Open at all hours of the day and night.

COUNTY OFFICES.

Unless otherwise stated, the County offices are open for business from 9 a. m. to 4 p. m.; Saturday, 9 a. m. to 12 noon.

NEW YORK COUNTY.

COUNTY CLERK.
County Court House. Telephone, 5388 Cortlandt.
9 a. m. to 2 p. m., during July and August.
Wm. F. Schneider, County Clerk.

DISTRICT ATTORNEY.
Criminal Courts Building, 9 a. m. to 5.15 p. m.; Saturdays, to 12 noon. Telephone, 2304 Franklin.
Edward Swann, District Attorney.

COMMISSIONER OF JUDICIAL AFFAIRS.
280 Broadway. Telephone, 241 Worth.
Frederick O'Byrne, Commissioner.

PUBLIC ADMINISTRATOR.
Hall of Records, Telephone, 3406 Worth.
William M. Hoes, Public Administrator.

COMMISSIONER OF RECORDS.
Hall of Records. Telephone, 3900 Worth.
Charles K. Loxton, Commissioner.

REGISTER.
Hall of Records. Telephone, 3900 Worth.
9 a. m. to 2 p. m. during July and August.
John J. Hopper, Register.

SHERIFF.
51 Chambers st. Telephone, 4300 Worth.
New York County Jail, 70 Ludlow st.
Alfred E. Smith, Sheriff.

SUBROGATE.
Hall of Records. Telephone, 3900 Worth.
John P. Cohan, Robert Ludlow Fowler, Surrogate.

William Ray De Lano, Chief Clerk.
John F. Curry, Commissioner of Records.

KINGS COUNTY.

COUNTY CLERK.
Hall of Records. Telephone, 4930 Main.
William E. Kelly, County Clerk.

COUNTY COURT.
County Court House. Court opens at 10 a. m. daily and sits until business is completed.
Part I, Room 23; Part II, Room 10; Part III, Room 14; Part IV, Room 1, Court House.
Clerk's Office, Rooms 17, 18, 19 and 22; open daily from 9 a. m. to 5 p. m.; Saturday to 12 noon. Telephone, 4154 Main.

DISTRICT ATTORNEY.
66 Court st. 9 a. m. to 5.30 p. m.; Saturday to 1 p. m. Telephone, 2954 Main.
Harry E. Lewis, District Attorney.

COMMISSIONER OF JUDICIAL AFFAIRS.
381 Fulton st. Telephone, 330-331 Main.
Jacob Brenner, Commissioner.

PUBLIC ADMINISTRATOR.
44 Court st. Telephone, 2840 Main.
Frank V. Kelly, Public Administrator.

COMMISSIONER OF RECORDS.
Hall of Records. Telephone, 6988 Main.
Edmund O'Connor, Commissioner.

REGISTER.
Hall of Records. Telephone, 2830 Main.
Edward T. O'Loughlin, Register.

SHERIFF.
50 Court st. Telephone, 6845 Main.
Edward Riegelmann, Sheriff.

SUBROGATE.
Hall of Records. Court opens at 10 a. m. Telephone, 3954 Main.
Herbert T. Ketcham, Surrogate.
John H. McCooey, Chief Clerk.

BRONX COUNTY.

COUNTY CLERK.
Civil Records—161st st. and 3d ave. Telephone, 9266 Melrose.
Criminal Branch, 1918 Arthur ave.
James Vincent Ganly, County Clerk.

COUNTY JUDGE.
Bergen Building Annex, Tremont and Arthur avcs. Telephone, 3205 Tremont.
Louis D. Gibbs, County Judge.

DISTRICT ATTORNEY.
Tremont and Arthur avcs. Telephone, 1100 Tremont.
Francis Martin, District Attorney.

COMMISSIONER OF JUDICIAL AFFAIRS.
1932 Arthur ave. Telephone, 3700 Tremont.
John A. Mason, Commissioner.

PUBLIC ADMINISTRATOR.
2808 Third ave. Telephone, 9816 Melrose, 9 a. m. to 5 p. m.; Saturday to 12 noon.
Ernest E. L. Hammer, Public Administrator.

REGISTER.
1932 Arthur ave. Telephone, 6694 Tremont.
Edward Polak, Register.

SHERIFF.
1932 Arthur ave. Telephone, 6600 Tremont.
James F. O'Brien, Sheriff.

SUBROGATE.
Bergen Building Annex, 1918 Arthur ave.
George M. S. Schulz, Surrogate.

QUEENS COUNTY.

COUNTY CLERK.
364 Fulton st., Jamaica. Telephone, 2608 Jamaica.
Alexander Dujat, County Clerk.

COUNTY COURT.
County Court House, L. I. City. Telephone, 596 Hunters Point.
Court opens at 10 a. m. Trial Term begins first Monday of each month, except July, August and September, and on Friday of each week.
Clerk's office open 9 a. m. to 5 p. m.; Saturdays to 12.30 p. m. Telephone, 551 Jamaica.

COMMISSIONER OF JUDICIAL AFFAIRS.
County Judge's office always open at 336 Fulton st., Jamaica. Telephone, 551 Jamaica.
Burt Jay Humphrey, County Judge.

DISTRICT ATTORNEY.
County Court House, L. I. City. Telephone, 3871 Hunters Point. 9 a. m. to 5 p. m.; Saturday, to 12 noon.
Denis O'Leary, District Attorney.

COMMISSIONER OF RECORDS.
County Court House, L. I. City. Telephone, 963 Hunters Point.
Thorndyke C. McKenney, Commissioner.

PUBLIC ADMINISTRATOR.
362 Fulton st., Jamaica. Telephone, 223 Jamaica.
Randolph White, Public Administrator.

SHERIFF.
County Court House, L. I. City. Telephone, 3766 Hunters Point.
Samuel J. Mitchell, Under Sheriff.

SUBROGATE.
364 Fulton st., Jamaica. Telephone, 397 Jamaica.
Daniel Noble, Surrogate.

RICHMOND COUNTY.

COUNTY CLERK.
County Office Building, Richmond. Telephone, 28 New Dorp.
C. Livingston Bostwick, County Clerk.

COUNTY JUDGE AND SUBROGATE.
Trial Term, with Grand and Trial Jury, second Monday of March, first Monday of October.
Trial Terms with Trial Jury only, first Monday of May, first Monday of December.

Special Terms, without jury, Wednesday of each week, except the last week of July, the month of August and the first week of September.

Surrogate's Court.
Monday and Tuesday of each week at the Borough Hall, St. George, and on Wednesday at the Surrogate's Court at Richmond, except during the session of the County Court. There will be no Surrogate's Court during the month of August.

Surrogate's Court and Office, Richmond.
Surrogate's Chambers, Borough Hall, St. George.
J. Harry Tierman, County Judge and Surrogate.

DISTRICT ATTORNEY.
Borough Hall, St. George. Telephone, 50 Tompkinsville, 9 a. m. to 5 p. m.; Saturday, to 12 noon.
Albert C. Fack, District Attorney.

COMMISSIONER OF JUDICIAL AFFAIRS.
Village Hall, Stapleton. Telephone, 81 Tompkinsville.
Edward I. Miller, Commissioner.

PUBLIC ADMINISTRATOR.
Port Richmond, Telephone, 704 West Brighton.
William T. Holt, Public Administrator.

SHERIFF.
County Court House, Richmond. Telephone, 120 New Dorp.
Spire Pitou, Jr., Sheriff.

THE COURTS.

CITY COURT OF THE CITY OF NEW YORK.
City Hall Park. Special Term Chambers held from 10 a. m. to 4 p. m. Clerk's office open from 9 a. m. to 4 p. m. Telephone, 122 Cortlandt.
Frank J. Goodwin, Clerk.

CITY MAGISTRATE'S COURTS.
Boroughs of Manhattan and Bronx.
William McAdoo, Chief City Magistrate, 300 Mulberry st. Telephone, 6213 Spring.
Municipal Term—Room 500, Municipal Building, Manhattan.

First District—Criminal Courts Building.
Second District—125 Sixth ave.
Third District—2d ave. and 1st st.
Fourth District—151 E. 57th st.
Fifth District—121st st. and Sylvan pl.
Sixth District—162d st. and Washington ave.
Seventh District—314 W. 54th st.
Eighth District—1014 E. 181st st., Bronx.
Ninth District (Night Court for Females)—125 Sixth ave.

Tenth District (Night Court for Males)—151 E. 57th st.
Eleventh District (Domestic Relations)—151 E. 57th st.
Twelfth District—1130 St. Nicholas ave.
Thirteenth District (Domestic Relations)—1014 E. 181st st., Bronx.

Office of the Chief Probation Officer, 300 Mulberry st. Telephone, 8713 Spring.
Borough of Brooklyn.
Office of Deputy Chief Clerk, Wm. F. Delaney, 44 Court st. Telephone, 7411 Main.

First District—318 Adams st.
Second District—Court and Butler sts.
Fifth District—361 Bedford ave.
Sixth District—495 Gates ave.
Seventh District—31 Snider ave., Flatbush.

Eighth District—W. 8th st., Coney Island.
Ninth District—5th ave. and 23d st.
Tenth District—133 New Jersey ave.
Domestic Relations—Myrtle and Vanderbilt avcs.

Borough of Queens.
First District—St. Mary's Lyceum, L. I. City.
Second District—Town Hall, Flushing.
Third District—Central ave., Far Rockaway.
Fourth District—Town Hall, Jamaica.

Borough of Richmond.
First District—Lafayette ave., New Brighton.
Second District—Village Hall, Stapleton.
All courts open daily from 9 a. m. to 4 p. m., except on Saturdays, Sundays and legal holidays, when only morning sessions are held.

COURT OF GENERAL SESSIONS.
Criminal Court Building. Court opens at 10.30 a. m. Clerk's office open from 9 a. m. to 4 p. m., and on Saturdays until 12 noon.
Edward R. Carroll, Clerk.

MUNICIPAL COURTS.
The Clerk's offices are open from 9 a. m. to 4 p. m.; Saturday, to 12 noon.
Board of Justices—Secretary, 264 Madison st., Manhattan. Telephone, 2596 Orchard.

Borough of Manhattan.
First District—146 Grand st. Telephone, 9611 Spring. Additional part is held at the south-west corner of 6th ave. and 10th st. Telephone, 2513 Chelsea.
Second District—264-266 Madison st. Telephone, 4300 Orchard.
Third District—314 W. 54th st. Telephone, 5450 Columbus.
Fourth District—207 E. 32d st. Telephone, 4358 Murray Hill.
Fifth District—2565 Broadway. Telephone, 4006 Riverside.
Sixth District—155 E. 88th st. Telephone, 4343 Lenox.
Seventh District—70 Manhattan st. Telephone, 6334 Morningside.
Eighth District—121st st. and Sylvan pl. Telephone, 3950 Harlem.
Ninth District—Madison ave. and 59th st. Telephone, 3873 Plaza.

Borough of The Bronx.
First District—Town Hall, 1400 Williamsbridge rd., Westchester. Telephone, 457 Westchester.
Second District—Washington ave. and 162d st. Telephone, 3042 Melrose.

Borough of Brooklyn.
First District—State and Court sts. Telephone, 7091 Main.
Second District—495 Gates ave. Telephone, 504 Bedford.
Third District—6 Lee ave. Telephone, 556 Williamsburg.
Fourth District—14 Howard ave. Telephone, 4323 Bushwick.
Fifth District—5220 Third ave. Telephone, 3907 Sunset.
Sixth District—236 Duffield st. Telephone, 6166 Main.
Seventh District—31 Pennsylvania ave. Telephone, 904 East New York.

Borough of Queens.
First District—115 Fifth st., L. I. City. Telephone, 1420 Hunters Point.
Second District—Broadway and Court st., Elmhurst. Telephone, 87 Newtown.
Third District—1908 Myrtle ave., Glendale. Telephone, 2352 Bushwick.
Fourth District—Town Hall, Jamaica. Telephone, 86 Jamaica.

Borough of Richmond.
First District—Lafayette ave. and 2d st., New Brighton. Telephone, 503 Tompkinsville.
Second District—Village Hall, Stapleton. Telephone, 313 Tompkinsville.

COURT OF SPECIAL SESSIONS.

Court opens at 10 a. m.
Part I, Criminal Court Building, Manhattan. Telephone, 3983 Franklin.
Part II, 171 Atlantic ave., Brooklyn. Telephone, 4280 Main.

Part III, Town Hall, Jamaica. Held on Tuesday of each week. Telephone, 2620 Jamaica.
Part IV, Borough Hall, St. George. Held on Wednesday of each week. Telephone, 324 Tompkinsville.

Part V, Bergen Building, Tremont and Arthur avcs., Bronx. Held on Thursday of each week. Telephone, 6056 Tremont.
Frank W. Smith, Chief Clerk.

CHILDREN'S COURT.
Adolphus Ragan, Chief Clerk, 137 E. 22nd st. Telephone, 3611 Gramercy.
Bernard J. Fagan, Chief Probation Officer, 137 E. 22nd st. Telephone, 3611 Gramercy.

Parts I and II (Manhattan), 137 E. 22nd st. Telephone, 3611 Gramercy. Dennis A. Lambert, Clerk.

Part III (Brooklyn), 102 Court st. Telephone, 8611 Main. Wm. C. McKee, Clerk.

Part IV (Bronx), 355 E. 137th st. Court held on Monday, Thursday and Saturday of each week. Telephone, 9092 Melrose. Michael Murray, Clerk.

Part V (Queens), 19 Flushing ave., Jamaica. Court held on Tuesday and Friday of each week. Telephone, 2624 Jamaica. Sydney Ollendorff, Clerk.

Part VI (Richmond), 14 Richmond Terrace, St. George. Court held on Wednesday of each week. Telephone, 2190 Tompkinsville. Wm. J. Browne, Clerk.

SUPREME COURT—APPELLATE DIVISION.
First Judicial Department.
Madison ave., corner 25th st. Court open from 2 p. m. until 6 p. m. Friday, Motion Day, Court opens at 10.30 a. m. Motions called at 10 a. m. Orders called at 10.30 a. m. Telephone, 3840 Madison Square.

Alfred Wagstaff, Clerk.
Second Judicial Department.
Borough Hall, Brooklyn. Court meets from 2 p. m. to 5 p. m., excepting that on Fridays Court opens at 10 a. m. Clerk's office open 9 a. m. to 4 p. m. Telephone, 1392 Main.

John B. Byrne, Clerk.
SUPREME COURT—APPELLATE TERM.
503 Fulton st., Brooklyn. Court meets 10 a. m. Clerk's office opens 9 a. m. Telephone, 7452 Main.

Joseph H. De Bragg, Clerk.
SUPREME COURT—CRIMINAL DIVISION.
Criminal Court Building. Court opens at 10.30 a. m. Clerk's office open from 9 a. m. to 4 p. m.; Saturday, to 12 noon. Telephone, 6064 Franklin.

William J. Schneider, Clerk.
SUPREME COURT—FIRST DEPARTMENT.
County Court House. Court open from 10.15 a. m. to 4 p. m. Telephone, 4580 Cortlandt.

SUPREME COURT—SECOND DEPARTMENT.
Kings County.
Jorammon and Fulton sts. Clerk's office hours, 9 a. m. to 5 p. m. Seven jury trial parts. Special Term for trials. Special Term for motions. Special Term (ex-parte business). Court opens at 10 a. m. Naturalization Bureau, Hall of Records. Telephone, 5460 Main.

James F. McGee, General Clerk.
Queens County.
County Court House, L. I. City. Court opens at 10 a. m. Trial and Special Term for motions and ex-parte business each month, except July, August and the first two weeks in September.

In Part I, Trial Term, Part 2, February, April, June, last two weeks in September, and November. Special Term for Trials, January, April, June and October.
Clerk's office open 9 a. m. to 5 p. m. Saturdays until 12 noon from October to June. July August and September until 2 p. m. Telephone, 3896 Hunters Point.

Thomas B. Seaman, Special Deputy Clerk in Charge.
Richmond County.
Trial Term held at County Court House, Richmond. Special Term for trials held at Court room, Borough Hall, St. George. Special Term for motions held at Court House, Borough Hall, St. George.

C. Livingston Bostwick, County Clerk.

BOARD MEETINGS.

Board of Aldermen.
The Board of Aldermen meets in the Aldermanic Chamber, City Hall, every Tuesday at 1.30 p. m.
F. J. SCULLY, City Clerk and Clerk to the Board of Aldermen.

Board of Estimate and Apportionment.
The Board of Estimate and Apportionment meets in Room 16, City Hall, Fridays at 10.30 a. m.
JOSEPH HAAG, Secretary.

Commissioners of Sinking Fund.
The Commissioners of the Sinking Fund meet in Room 16, City Hall, on Thursdays, at 11 a. m., at call of the Mayor.

JOHN KORB, Jr., Secretary.
Board of Revision of Assessments.
The Board of Revision of Assessments meets in Room 16, City Hall, upon notice of the Secretary.

JOHN KORB, Jr., Secretary.
Board of Appeals.
The Board meets in Room 1124, Municipal Building, every Tuesday at 2 p. m.

RUDOLPH P. MILLER, Chairman.
Board of Standards and Appeals.
The Board meets in Room 919, Municipal Building, every Thursday at 2 p. m.

RUDOLPH P. MILLER, Chairman.
Board of City Record.
The Board of City Record meets in the City Hall at call of the Mayor.

DAVID FERGUSON, Supervisor, Secretary.

POLICE DEPARTMENT.

Owners Wanted for Unclaimed Property.
OWNERS WANTED BY THE PROPERTY CLERK of the Police Department of The City of New York, 72 Poplar st., Brooklyn, for the following property, now in custody, without claimants: Boots, rope, iron, lead, male and female clothing, boots, shoes, wine, blankets, diamonds, canned goods, liquors, etc.; also small amount of money taken from prisoners and found by Patrolmen of this Department.

ARTHUR WOODS, Police Commissioner.

OWNERS WANTED BY THE PROPERTY CLERK of the Police Department of The City of New York, 240 Centre st., Manhattan, for the following property now in custody without claimants: Automobiles, baby carriages, bags, bicycles, boats, cameras, clothing, furniture, jewelry, junk, machinery, merchandise, metals, optical goods, silverware, tools, trunks, typewriters, umbrellas, etc.; also sums of money feloniously obtained by prisoners or found abandoned by Patrolmen of this Department.

ARTHUR WOODS, Police Commissioner.

STATE INDUSTRIAL COMMISSION—DEPARTMENT OF LABOR.

Public Notices.

Whereas, the Associated Manufacturers and Merchants of White Building, Buffalo, N. Y., as

agents for the Syracuse Portrait Co., Inc., Syracuse, N. Y., filed a petition dated March 5, 1917, for a variation from the provisions of Section 79-b-2 of the Labor Law, re enclosure of stairway on the premises of the Syracuse Portrait Company of 106 South State st., Syracuse, N. Y.; and

Whereas, a public hearing was held on the 9th day of March, 1917, at Buffalo, N. Y., and opportunity for all interested persons to be heard thereon having been given; and

Whereas, an inspection of the said premises was made and a report of such inspection is on file in the offices of the Commission, from which inspection it appears that the building is of non-fireproof construction, 91 feet by 47 feet, six stories in height; combustibles; basement and first floor occupied by the B. G. H. Metal Mfg. Co. for the manufacture of picture frames, shipping room and offices; other floors occupied by the Syracuse Portrait Co., Inc., as offices, shipping room, picture printing, photographic studio and portrait painting and storage, with an occupancy of 64 persons above the first floor. Exits are shown to be one interior wood stairway extending to roof, enclosed in partitions of wood, three-ply, 3/4 inch thick; doors are fire-resisting and self-closing; also one standard fire escape extending to roof; egress from roof.

And there appearing from such inspection and public hearing that there are practical difficulties and unnecessary hardship in carrying out the strict provisions of the law or the rules and regulations of the Industrial Code on the said premises, and that in the granting of the variation on said premises the spirit of the law and rules and regulations will be observed and public safety secured.

Be it resolved by the State Industrial Commission that a variation be and it hereby is granted to Syracuse Portrait Co., Inc., Syracuse, N. Y., on their premises 106 South State st., Syracuse, N. Y., upon the following terms:

That existing stairway as described above be permitted as a required means of exit.

Be it further resolved that the said variation is granted only during the period that the conditions above set forth are maintained.

STATE OF NEW YORK, OFFICE OF THE STATE INDUSTRIAL COMMISSION, ss.:

I, Charles D. O'Connell, Acting Secretary of the State Industrial Commission of the State of New York, do hereby certify that I have compared the foregoing copy of a resolution with the original thereof, duly adopted by the State Industrial Commission on the 17th day of April, 1917, and duly filed in the office of said Commission, and that the same is a true and correct copy and transcript of said resolution and of the whole thereof.

In witness whereof, I have hereunto set my hand and affixed the seal of the State Industrial Commission this 26th day of April, 1917. C. D. O'CONNELL, Acting Secretary. (Seal) a30

Whereas, Syracuse Herald, of Syracuse, N. Y., filed a petition dated March 10, 1917, for a variation from the provisions of Sections 79-a-2, re required exits; 79-a-3, re enclosure of stairways, and Industrial Code Rule 502-d, re fire doors on the proposed building east side of Warren st., between Jefferson and Fayette sts., Syracuse, N. Y.; and

Whereas, a public hearing was held on the 27th day of March, 1917, at 230 Fifth ave., N. Y. C., and opportunity for all interested persons to be heard thereon having been given; and

Whereas, an examination of the plans of the said proposed building was made and a report of such examination is on file in the offices of the Commission, from which examination it appears that the said proposed building will be of fireproof construction six stories high and approximately 66 feet 0 inches by 132 feet 0 inches, and will be occupied as newspaper office and composing and editorial rooms in basement and on 1st, 5th and 6th floors; 2nd, 3rd and 4th floors used as offices; 131 persons employed above ground floor by Syracuse Herald; occupancy of 2nd, 3rd and 4th floors not given.

Exits are two fireproof enclosed stairways, one leading directly to street by fireproof passage, other terminating on first floor at point approximately 50 feet from street, and is connected by hallway to other stairway and fireproof passage.

Interior partition on first floor has three plate glass windows; doors on openings in elevator enclosure are of hollow steel and wired glass.

And there appearing from such examination and public hearing that there are practical difficulties and unnecessary hardship in carrying out the strict provisions of the law or the rules and regulations of the Industrial Code on the said proposed building, and that in the granting of a variation on said proposed building the spirit of the law and rules and regulations will be observed and public safety secured.

Be it resolved by the State Industrial Commission that a variation be and it hereby is granted to Syracuse Herald of Syracuse, N. Y., on the proposed building east side of Warren st., between Jefferson and Fayette sts., Syracuse, N. Y., upon the following terms:

That two exits as described above be permitted as the required number of exits; and

That fireproof enclosure of public hallway on main floor be omitted if fireproof door is installed at foot of interior stairway; and

That plate glass windows be permitted in interior partitions separating public hall and pressroom if rolling steel fire curtain is installed back of window on pressroom side; and

That fire doors of hollow metal and wired glass be permitted on opening in elevator enclosure.

Be it further resolved that the said variation is granted only during the period that the conditions above set forth are maintained.

STATE OF NEW YORK, OFFICE OF THE STATE INDUSTRIAL COMMISSION, ss.:

I, Charles D. O'Connell, Acting Secretary of the State Industrial Commission of the State of New York, do hereby certify that I have compared the foregoing copy of a resolution with the original thereof, duly adopted by the State Industrial Commission on the 17th day of April, 1917, and duly filed in the office of said Commission, and that the same is a true and correct copy and transcript of said resolution and of the whole thereof.

In witness whereof, I have hereunto set my hand and affixed the seal of the State Industrial Commission this 19th day of April, 1917. C. D. O'CONNELL, Acting Secretary. (Seal) a30

Whereas, The LeBrocq Co., of 46 Lexington ave., Brooklyn, N. Y., filed a petition dated Feb. 28, 1917, for a variation from the provisions of Industrial Code Rule 502-d, re fireproof doors, on the proposed building of the Garner Print Works and Bleachery, Garverville, N. Y.; and

Whereas, a public hearing was held on the 27th day of March, 1917, at 230 Fifth ave., N. Y. C., and opportunity for all interested persons to be heard thereon having been given; and

Whereas, an examination of the plans of the said proposed building was made and a report of such examination is on file in the offices of the Commission, from which examination it appears that the said proposed building will contain two-ply tin-clad fire doors on openings in elevator enclosures; and there appearing from such examination and public hearing that there are practical difficulties and unnecessary hard-

ship in carrying out the strict provisions of the law or the rules and regulations of the Industrial Code on the said proposed building, and that in the granting of a variation on said proposed building the spirit of the law and rules and regulations will be observed and public safety secured.

Be it resolved by the State Industrial Commission that a variation be and it hereby is granted to The LeBrocq Co. of 46 Lexington ave., Brooklyn, N. Y., on the proposed building of the Garner Print Works and Bleachery, Garverville, N. Y., upon the following terms:

That the Underwriters' two-ply wood core tin-clad fire door be permitted on openings in elevator enclosure, pending the approval by the Industrial Commission of this type of door, after test by the Underwriters' Laboratory, Chicago, Ill.

Be it further resolved that the said variation is granted only during the period that the conditions above set forth are maintained.

STATE OF NEW YORK, OFFICE OF THE STATE INDUSTRIAL COMMISSION, ss.:

I, Charles D. O'Connell, Acting Secretary of the State Industrial Commission of the State of New York, do hereby certify that I have compared the foregoing copy of a resolution with the original thereof, duly adopted by the State Industrial Commission on the 17th day of April, 1917, and duly filed in the office of said Commission, and that the same is a true and correct copy and transcript of said resolution and of the whole thereof.

In witness whereof, I have hereunto set my hand and affixed the seal of the State Industrial Commission this 19th day of April, 1917. C. D. O'CONNELL, Acting Secretary. (Seal) a30

Whereas, Messrs. Bauer & Black of 104 E. 25th st., New York City, filed a petition dated March 13, 1917, for a variation from the provisions of Industrial Code Rule No. 180; and

Whereas, a public hearing was held on the 27th day of March, 1917, at 230 Fifth ave., New York City, and opportunity for all interested persons to be heard thereon having been given; and

Whereas, Rule 180 requires not less than two ounces of alcoholic iodine solution for external use, petitioner desires to substitute twelve (12) iodine swabs containing in the aggregate two-thirds (2/3) of an ounce of iodine; iodine is contained in sealed glass tubes wrapped in gauze with a brush-shaped end; when necessary to use, thin end of glass tube in brush end is broken, the iodine flows to and saturates end and swab is ready for use; claim is made that iodine used in this manner does not lose its strength by evaporation and that quantity is not lessened by leakage or breakage.

Be it resolved by the State Industrial Commission that a variation be and it hereby is granted to Messrs. Bauer & Black, upon the following terms:

That twelve (12) iodine swabs, as described above be permitted in Bauer & Black First Aid Kits.

Be it further resolved that the said variation is granted only during the period that the conditions above set forth are maintained.

STATE OF NEW YORK, OFFICE OF THE STATE INDUSTRIAL COMMISSION, ss.:

I, Charles D. O'Connell, Acting Secretary of the State Industrial Commission of the State of New York, do hereby certify that I have compared the foregoing copy of a resolution with the original thereof, duly adopted by the State Industrial Commission on the 17th day of April, 1917, and duly filed in the office of said Commission, and that the same is a true and correct copy and transcript of said resolution and of the whole thereof.

In witness whereof, I have hereunto set my hand and affixed the seal of the State Industrial Commission this 26th day of April, 1917. C. D. O'CONNELL, Acting Secretary. (Seal) a30

Whereas, The New England Dressed Meat and Wool Company, of Buffalo, N. Y., has made application for variation from the provisions of Section 8-a of the Labor Law to work its engineers and firemen seven days per week; and

Whereas, investigation by the Supervising Inspector in whose district this factory is located shows that the industry is necessarily continuous to keep the refrigerating room at an even temperature; therefore,

Be it resolved that variation from the provisions of Section 8-a of the Labor Law be granted to the New England Dressed Meat and Wool Company of Buffalo, N. Y., for its engineers and firemen to work seven days per week but not more than eight (8) hours in any one day. List of employees on each shift to be conspicuously posted. This resolution to take effect immediately.

STATE OF NEW YORK, OFFICE OF THE STATE INDUSTRIAL COMMISSION, ss.:

I, Charles D. O'Connell, Acting Secretary of the State Industrial Commission of the State of New York, do hereby certify that I have compared the foregoing copy of a resolution with the original thereof, duly adopted by the State Industrial Commission on the 24th day of April, 1917, and duly filed in the office of said Commission, and that the same is a true and correct copy and transcript of said resolution and of the whole thereof.

In witness whereof, I have hereunto set my hand and affixed the seal of the State Industrial Commission this 26th day of April, 1917. C. D. O'CONNELL, Acting Secretary. (Seal) a30

Whereas, The Richmond Hill Coal and Ice Company has made application for variation from the provisions of Section 8-a of the Labor Law, to work certain employees who are engaged as engineers, firemen and ice pullers at the Richmond Hill plant, Spruce st. and Jamaica ave., Richmond Hill, N. Y., seven days per week; and

Whereas, the investigation by the supervising inspector in whose district this factory is located shows that the operation is necessarily continuous; therefore,

Be it resolved that variation from the provisions of Section 8-a of the Labor Law be granted to the Richmond Hill Coal and Ice Company at its plant, Spruce st. and Jamaica ave. for its engineers, firemen and ice pullers to work seven (7) days per week but not more than eight (8) hours in any one day. List of employees on each shift to be conspicuously posted.

STATE OF NEW YORK, OFFICE OF THE STATE INDUSTRIAL COMMISSION, ss.:

I, Charles D. O'Connell, Acting Secretary of the State Industrial Commission of the State of New York, do hereby certify that I have compared the foregoing copy of a resolution with the original thereof, duly adopted by the State Industrial Commission on the 18th day of April, 1917, and duly filed in the office of said Commission, and that the same is a true and correct copy and transcript of said resolution and of the whole thereof.

In witness whereof, I have hereunto set my hand and affixed the seal of the State Industrial Commission this 25th day of April, 1917. C. D. O'CONNELL, Acting Secretary. (Seal) a30

Whereas, the Pratt & Lambert Co., Inc., of Buffalo, N. Y., has made application for varia-

tion from the provisions of Section 8-a of the Labor Law for three (3) engineers; and

Whereas, investigation by the Supervising Inspector in whose district this factory is located shows that practical necessity for this variation is in the requirement for an even temperature at all hours throughout the plant; therefore,

Be it resolved that variation from the provisions of Section 8-a of the Labor Law be and hereby is granted to the Pratt & Lambert Co., Inc., of Buffalo, N. Y., to work three (3) engineers seven days per week but not more than eight (8) hours in any one day. List of employees on each shift to be conspicuously posted. This resolution to take effect immediately.

STATE OF NEW YORK, OFFICE OF THE STATE INDUSTRIAL COMMISSION, ss.:

I, Charles D. O'Connell, Acting Secretary of the State Industrial Commission of the State of New York, do hereby certify that I have compared the foregoing copy of a resolution with the original thereof, duly adopted by the State Industrial Commission on the 25th day of April, 1917, and duly filed in the office of said Commission, and that the same is a true and correct copy and transcript of said resolution and of the whole thereof.

In witness whereof, I have hereunto set my hand and affixed the seal of the State Industrial Commission this 26th day of April, 1917. C. D. O'CONNELL, Acting Secretary. (Seal) a30

BOROUGH OF THE BRONX.

BUREAU OF BUILDINGS.

Rules and Regulations Governing the Construction of Outside Fire Escapes on Buildings Hereafter Erected or Altered, and Hereafter Erected on Existing Buildings, and of Protection of Door and Window Openings on Course of Fire Escapes.

The following regulations shall govern the construction of all outside fire escapes and the protection of door and window openings on the course of said fire escapes hereafter erected on all buildings, except as otherwise provided by the State Labor Law, the Tenement House Act, and by Articles 24 and 25 of the Building Code.

1. *Filing of Plans and Applications.* Plans and applications showing the details of construction of the fire escapes and the supports of same, the protection of the door and window openings on the course of the fire escapes, the means of access to the fire escapes from the roof and each floor of building and the means of egress from the termination of the fire escapes to the street shall be filed in the Bureau of Buildings and approved by the Superintendent of Buildings before the erection of the fire escapes.

2. *Required Strength of Fire Escapes.* The floors of the balconies of all fire escapes must be designed and erected to safely sustain a live load of 100 pounds per square foot, with a factor of safety of 4 to 1, and the string pieces and treads of all stairways and ladders must be designed and erected to safely sustain a live load of 400 pounds on each step, with a factor of safety of 4 to 1.

3. *Construction of Fire Escapes.* The fire escapes shall be built entirely of incombustible material. The fire escape stairs shall be continuous from the lowest balcony to the roof of the building, and intermediate balconies shall be constructed at each floor level above the ground floor, but in no case shall the vertical distances between successive balconies exceed 15 feet.

4. *Balconies.* The balconies shall have a clear width of not less than 4 feet from face of wall to inside of railing, and shall include at least two window or door openings at each floor level, with a landing not less than 24 inches in length at the head and foot of each stairway. The stairway opening in each balcony shall be not less than 22 inches wide and of sufficient length to provide clear headway of at least 7 feet, and such openings shall have no covers of any kind. The lowest balcony, where the same projects beyond the building line on a street frontage, shall be not less than 10 feet above the level of the sidewalk. That part of a balcony next to the stair opening shall be not less than 22 inches wide. The floors of balconies shall be of wrought iron or steel slats not less than 1 1/2 inches by 3/4 inch, placed not more than 1 1/2 inches apart, well secured and riveted to steel battens not less than 1 1/2 inches by 3/4 inch, not over 3 feet apart, and riveted at the intersection, or of other incombustible material approved by the Superintendent of Buildings. The outside ends of balconies shall be protected by a railing not less than 4 feet in height, rigidly braced. Except in the case where stairs are at the ends of balconies the outside top rail shall extend around the entire length of the platform and shall extend through the wall at each end and be properly secured by nuts and 4-inch square washers at least 3/4 inch in thickness, and no top rail shall be connected at angles by cast iron. Where stairways at ends of balconies make it impracticable to secure top rails to walls, such top rails shall be rigidly secured by means of inclined braces from the brackets on the outside of the railings, or by other means approved by the Superintendent of Buildings that will offer no obstruction along the balcony. The top rails of balconies shall be not less than 1 1/2 inches by 3/4 inch of wrought iron or steel, or 1 1/2-inch by 1 1/2-inch steel angles 1/4 inch thick. The bottom rails shall be not less than 1 1/2 inches by 3/4 inch wrought iron or steel or 1 1/2 by 1 1/2 inches steel angles 1/4 inch thick, well leaded or cemented into the walls. The ends of all rails which extend through the walls shall be worked out to not less than 3/4-inch bolt size for top rails, or 1/2-inch bolt size for bottom rails, and if constructed as separate pieces shall be properly secured to the rails with not less than two 1/2-inch rivets. The standards or filling-in bars shall be not less than 1/2-inch round or square wrought iron or steel bars, spaced not more than 6 inches on centers and riveted to the top and bottom rails and platform frame. The portion of balcony at stair opening shall be protected by a 3/4-inch railing securely braced. The brackets supporting balconies shall be not less than 2 inches by 3/4-inch steel or wrought iron, placed edgewise, or 2-inch by 2-inch steel angles, 1/4 inch thick, securely braced; they shall be spaced not more than 4 feet on centers and shall be braced by means of not less than 3/4-inch steel or wrought iron bars, extending not less than two-thirds of the width of the balconies or brackets. The brackets shall extend through the walls and be properly secured by nuts and 4-inch-square washers at least 3/4 inch thick. On new buildings the brackets shall be set as the walls are being built. When brackets are put upon existing buildings the parts extending through the walls shall be not less than 1 inch in diameter with screw nuts and 6-inch-square washers not less than 1/2 inch thick. If the end extending through wall is separately constructed, it shall be properly connected to the bracket with not less than two 3/4-inch rivets staggered.

5. *Stairs.* Flights of stairs from the lowest balcony to the roof shall be not less than 22 inches in width and be placed at an angle not exceeding 45 degrees, and protected on each side by a 3/4-inch hand railing not less than 3 feet in height, securely braced to the stair string. The rise shall be not greater than 8 inches, nor the tread less than 8 inches. The treads shall be constructed of flat bars not over 1 1/2 inches wide by 3/4 inch thick riveted to angle

irons not less than 1 1/2 inches by 1/2 inches by 1/2 inch thick with the open spaces between such bars not over 3/4 inch wide, or of checkered or perforated wrought iron or steel plates 8 inches wide by not less than 22 inches long. The stairs strings shall be of not less than 4-inch steel channels or angles not less than 3/4 inch in thickness or 4-inch flat bars not less than 3/4 inch thick, and when required by the Superintendent of Buildings shall be properly stiffened by the use of braces bolted through the walls or other means approved by the Superintendent of Buildings. The stair strings shall rest upon and be bolted to a bracket which shall be fastened through the wall as above provided. The strings shall be securely bolted to a bracket at the top, and the steps in all cases shall be double riveted or bolted to the strings. In no case shall cast iron be used in the treads. A fixed stair of the above construction shall extend from the lowest balcony to the ground, when the same will not encroach on the sidewalk beyond the building line, or a counterbalanced stairs of cantilever type shall be erected of not less than 22 inches in width, provided with a releasing device and also a control to properly retard the lowering of the counterbalanced stairs. All mechanical parts shall be of construction easily operated and open for inspection. The counterbalanced stairs shall be provided with a 3/4-inch hand railing on each side not less than 3 feet in height, rigidly braced. The counterbalanced stairs shall in all cases be so hung that they do not interfere with the free egress from any doorway or other means of exit, either when in a horizontal position, when being lowered, or when in position for use. They must also be kept clear of any doors which open outward or of any other obstruction which might interfere with their free operation. Such movable working parts of counterbalanced stairs as govern the releasing and retarding devices shall be constructed of bronze or other non-corrosive materials as required by the Superintendent of Buildings.

6. *Special Stairs and Drop Ladders.* In buildings occupied by storage warehouses, ice plants, and similar occupancies in which a small number of persons are employed above the ground floor, when approved by the Superintendent of Buildings, the stairs may be permitted to be set at an angle of 60 degrees instead of 45 degrees, with a gooseneck ladder extending from the top balcony to the roof and counterbalanced drop ladder in guides from the lowest balcony to the ground. Where the ladder leads to the roof, the strings shall be extended to form a gooseneck, and where the ladder extends from the lowest balcony to the ground the same shall be so located that it will not be in front of any exit door or opening when lowered. The gooseneck ladders shall be securely fastened to the wall of the building and to the roof, and shall be so located as to afford safe access to the roof. Such ladders shall be constructed as provided for drop ladders; the strings shall be in one piece and shall not be connected in parts by rivets or bolts, and the ladders shall be arranged to rest on the brackets and not on slats forming the floor of the balcony. Where drop ladders are permitted instead of stairs from the lowest balcony they shall be of sufficient length to reach from the lowest balcony to a safe landing place beneath. Where the lowest balcony is more than 15 feet above the ground beneath the same, a suitable landing platform shall be provided, except in case of fire escapes on street fronts of buildings outside the building line. Such platforms shall be located not more than 10 feet above the ground and shall be connected with the fire escapes above by a stairway constructed as herein required. Such platform shall be not less than 4 feet in length by 4 feet in width, and shall be provided at each end with proper railings and a drop ladder to reach the ground. All drop ladders shall be not less than 18 inches in width with steel or wrought iron strings not less than 2 1/2 inches by 1/2 inch and steel or wrought iron rungs not less than 3/4 inch in diameter placed not over 12 inches apart and properly riveted through the strings.

7. *Required Door Openings and Protection of Same.* Every floor of the building above the ground floor shall be connected with the fire escape by a self-closing fire door of an unobstructed width of not less than 2 feet 8 inches and of a height of not less than 6 feet in the clear, opening outward, but shall be so hung so as not to obstruct free passage on the fire escape balcony. The door openings shall extend to the floor level or within 6 inches thereof, and shall be not more than 6 inches above the level of the floor of the fire escape balcony. A self-closing fire door is a swing door which is normally kept in a closed position by some mechanical device, and all such doors shall be provided with approved self-closing devices and approved incombustible sills and frames and hardware. Under no circumstances shall such door be held open by a mechanical device. Approved fire doors for openings on fire escapes are doors of any of the following materials and forms of construction:

(a) *Tim Clad.*—Three thicknesses of 3/4-inch dressed, tongued and grooved white pine or other non-resinous wood board not more than 8 inches wide, securely clinched with wrought iron nails and covered with 14-inch by 20-inch sheets of terne plate of at least 10 quality, joints locked full 1/2 inch and nailed under seams, with at least No. 12 1/2-gauge flat head full barbed wire nails 2 inches long.

(b) *Plate Iron.*—Wrought iron or steel plates at least 3-16 inch thick, having 2-inch by 2-inch by 3/4-inch angle iron frame and flat bar stiles and rails on both faces; no unstiffened panel shall be more than 9 square feet in area; all parts shall be securely riveted with 3/4-inch rivets.

(c) *Composite.*—A skeleton framework of at least 1 1/2 inches by 3/4 inch channels, angles or T's covered on both sides with at least 3/4 inch thick wrought iron or steel plates, filled solid with mineral fibre, asbestos, gypsum or other incombustible material.

(d) Or any form of door construction that shall have successfully passed the tests required by the Building Code and has been approved by the Superintendent of Buildings.

3. *Door and Window Openings and Protection of Same.* All windows or other openings on the course of the fire escape and underneath either the stairs or balconies, shall be protected by either self-closing fire doors or either fixed or automatic closing fireproof windows. Fireproof windows, when required by the provisions of these regulations, if constructed with movable sash, shall also be equipped with a self-closing device to operate automatically under the action of heat. Such windows shall be glazed with wired glass, with sash removed, not less than 3/4 inch thick, with panes not greater than 720 square inches in area, nor greater than 48 inches in any dimension; each pane of glass set between stops and rabbets at least 3/4 inch deep with bearings of at least 3/4 inch at all points, with incombustible material for weather-proofing. The frames for holding the wire glass shall not exceed 5 feet by 9 feet between supports. Frames and sash of fireproof windows shall be constructed of: (a) Masonry.—The glass may be set directly in the masonry opening with bearings other than in muntins of at least 1 1/2 inches at all points. (b) Hollow Sheet Metal.—Of at least No. 24 U. S. standard gauge galvanized iron or 20 oz. copper. The several parts of the frames and sash to be of one piece of metal where pos-

sible. All joints to be made with interlocking seams, or riveted or brazed in a substantial manner. No soldered joints to be used in essential parts. (c) Wrought Iron or Steel of the following minimum dimensions: Frames 3 1/2 inches by 1/2 inch flat iron, welded or riveted; sash 1 1/2 inches by 1 1/2 inches by 1/4 inch angle iron, welded at corners; muntins 1 1/4 inches by 1 1/4 inches by 1/4 inch T iron, welded to each other at each intersection and to the stiles and rails. Stops holding the glass in the frames to be 1 inch by 1 inch by 1/4 inch angle iron, fastened with bolts, so that they can be removed for reglazing. (d) Metal Covered. Wood covered with at least No. 24 U. S. standard gauge galvanized iron or 20 oz. copper. The several parts of the frames and sash to be covered with one piece of metal where possible. All joints to be made with interlocking seams, or riveted, or brazed in a substantial manner. No soldered joints to be used in essential parts. The metal to be continuous around all parts of the frame and sash, behind all beads, and shall be turned back between the frames and masonry on both faces for at least 1 inch and be securely fastened to the frame by flat-head full barbed wire nails not less than 3/4 inch long. (e) Or any form of frame or sash that shall have successfully passed the tests required by the Building Code and has been approved by the Superintendent of Buildings.

9. *Scuttle Ladders.* When required shall be constructed as above required for stairs of fire escapes, except that they may be set at a steeper angle. They must be firmly secured at top and bottom.

10. *Painting.* All parts of fire escape balconies shall receive not less than two coats of paint, one in the shop and one after erection. All metal work shall be scraped of any rust that may have accumulated thereon before being painted.

11. *Notice Plates.* In constructing all balcony fire escapes the owner of building or manufacturer of the fire escape shall securely fasten to the standards or filling-in bars near the top railing a metal plate having in large, prominent raised letters, each letter to be not less than 1/2 inch in length, the following words: "NOTICE—ANY PERSON PLACING ANY ENCUMBRANCE ON THIS BALCONY IS LIABLE TO A PENALTY OF TEN DOLLARS AND IMPRISONMENT FOR TEN DAYS."

12. *Egress from Fire Escapes.* Where the fire escapes are located in the rear yards or side courts of buildings, means of egress shall be provided from the termination of the fire escapes by direct and unobstructed egress from the premises to the street by means of an open alley or court or a fireproof passageway leading from the termination of the fire escapes through the building to the street, or by means of openings or gates in the party line fences to adjoining premises; such gates to be readily opened from the inside. Where the adjoining premises are used as means of egress from the fire escapes, the written, certified consent of the owner of the adjoining premises to the maintenance of such means of egress through his property must be filed with the Superintendent of Buildings and if such means of egress be cut off or blocked by the erection of structures or for other reasons, or if the consent of the owner of adjoining premises is rescinded, withdrawn or revoked, another suitable means of egress must be provided or the permit for the maintenance of the fire escape as a means of exit will be revoked and cancelled.

The fire escapes erected under these regulations are not to be accepted as a required means of exit unless approved as such required means of exit by the Superintendent of Buildings.

The above specifications are approved as a general standard of fire escape construction, and any design of fire escape of the required dimensions erected of incombustible material and approved by the Superintendent of Buildings may be accepted instead.

Adopted April 2, 1917. Effective June 1, 1917. ROBERT I. MOOREHEAD, Superintendent of Buildings, Borough of The Bronx. a9,16,23,30,m7,14,21,28

DEPARTMENT OF FINANCE.

Corporation Sale of the Lease of Certain City Real Estate.

UPON THE AUTHORIZATION OF THE COMMISSIONERS OF THE Sinking Fund and pursuant to a resolution adopted by them at a meeting held April 19, 1917, the Comptroller of The City of New York will sell at public auction on

THURSDAY, MAY 10, 1917, at 12 noon, in Room 368, Municipal Building, Borough of Manhattan, the lease of premises known as No. 58 Lawrence st., Borough of Manhattan, for a period of five years from Aug. 1, 1917, with the privilege of renewal for an additional period of five years.

The minimum or upset rental at which said lease shall be sold is hereby fixed at the sum of Seven Hundred and Twenty Dollars (\$720) per annum, payable quarterly in advance, and the said sale will be made upon the following

TERMS AND CONDITIONS:

The highest bidder will be required to pay (25) per cent. of the amount of the yearly rental bid at the time and place of sale; the amount so paid for one quarter's rent shall be forfeited if the successful bidder does not execute the lease when notified it is ready for execution.

No person shall be received as lessee who is a delinquent on any former lease from the corporation, and no bid shall be accepted from any person who is in arrears to the corporation upon debt or contract, or who is a defaulter as surety or otherwise upon any obligation to the City, as provided by law.

The lease will be in the usual form of leases of like property, and will contain, in addition to other terms, covenants and conditions, as follows:

First—A clause providing that the lessee shall pay the usual rates for water per meter measurements and comply with the rules and regulations of the Department of Water Supply, Gas and Electricity.

Second—A clause providing that the lessee shall not make any alterations or improvements on the property except with the consent and approval of the Comptroller.

Third—A clause providing that during the term of the lease, or any renewal thereof, the lessee shall keep the building in proper repair, both inside and outside, at his own cost and expense, and shall comply with all the laws and ordinances of the State and City of New York.

Fourth—A clause providing that all repairs, alterations and improvements made on or to the property by the lessee during the period of the lease, or any renewal thereof, shall become the property of the City of New York at the expiration of the lease.

Fifth—A clause providing that the rent thereof shall not commence until August 1, 1917, but that the lessee may take possession of the premises immediately upon execution of the lease, and shall be liable for any damages which may occur in and to the premises to be demised from the date thereof.

The Comptroller shall have the right to reject any and all bids, if deemed to be in the interest of the City of New York.

ALBERT E. HADLOCK, Deputy and Acting Comptroller, City of New York. Department of Finance, Comptroller's Office, April 23, 1917. a24,m10

Notice to Taxpayers.

NOTICE IS HEREBY GIVEN THAT THE assessment rolls of real estate and personal property in The City of New York for the year 1917 have been delivered to the Receiver of Taxes and that all taxes on said assessment rolls shall be due and payable at his office in the respective boroughs of said city as follows:

All taxes upon personal property and one-half of all taxes upon real estate shall be due and payable on the FIRST DAY OF MAY, 1917, and the remaining and final one-half of taxes on real estate shall be due and payable on the FIRST DAY OF NOVEMBER, 1917.

All taxes shall be and become liens on the real estate affected thereby and shall be construed as and deemed to be charges thereon on the respective days when they become due and payable as hereinbefore provided and not earlier and shall remain such liens until paid.

The second half of the tax on real estate which is due as hereinbefore provided on the first day of November following the payment of the first half may be paid on the first day of May or at any time thereafter providing the first half shall have been paid or shall be paid at the same time, and on such payments of the second half as may be made in such manner prior to November first a discount shall be allowed from the date of payment to November first at the rate of four per centum per annum.

The offices of the Receiver of Taxes in the respective boroughs are located as follows:

Borough of Manhattan, Room 200, Municipal Building.
Borough of The Bronx, 177th st. and Arthur ave.
Borough of Brooklyn, 236 Dufrail st.
Borough of Richmond, Borough Hall, St. George.
Borough of Queens, Court Square, L. I. City.

WILLIAM C. HECHT, Receiver of Taxes. a2,30

Confirmation of Assessments.

NOTICES TO PROPERTY OWNERS.

IN PURSUANCE OF SECTION 986 OF THE Greater New York Charter, the Comptroller of The City of New York hereby gives public notice of the confirmation by the Supreme Court and the entering in the Bureau for the Collection of Assessments and Arrears of assessment for OPENING AND ACQUIRING TITLE to the following named street and avenues in the BOROUGH OF QUEENS:

SECOND WARD.

OPDYKE ST.—OPENING from Albertus ave. to Tiemann ave. Confirmed March 22, 1917; entered April 25, 1917. Area of assessment includes all those lands, tenements and hereditaments and premises situate and being in the Borough of Queens, in The City of New York, which, taken together, are bounded and described as follows, viz.:

Beginning at a point on a line midway between Nicolls st. and Opdyke st. distant 100 feet easterly from the easterly line of Tiemann ave., the said distance being measured at right angles to Tiemann ave., and running thence southwardly and parallel with Tiemann ave. to the intersection with a line distant 100 feet southerly from and parallel with the southerly line of Opdyke st., the said distance being measured at right angles to Opdyke st.; thence westwardly along the said line parallel with Opdyke st. to the intersection with the northerly line of Corona ave.; thence westwardly along the northerly line of Corona ave. to the intersection with the easterly line of Albertus ave.; thence northwardly along the easterly line of Albertus ave. to the intersection with a line midway between Nicolls st. and Opdyke st.; thence easterly along the said line midway between Nicolls st. and Opdyke st. to the point or place of beginning.

The above entitled assessment was entered on the day herebefore given in the Record of Titles of Assessments kept in the Bureau for the Collection of Assessments and Arrears of Taxes and Assessments and of Water Rents, and unless the amount assessed for benefit on any person or property shall be paid on or before June 25, 1917, which is sixty days after the date of said entry of the assessment, interest will be collected thereon at the rate of seven per centum per annum, to be calculated from ten days after the date of said entry to the date of payment, as provided by sections 159 and 987 of the Greater New York Charter.

The above assessment is payable to the Collector of Assessments and Arrears at his office in the Municipal Building, Court House Square, L. I. City, Borough of Queens, between the hours of 9 a. m. and 2 p. m., and on Saturdays from 9 a. m. to 12 noon.

WILLIAM A. PRENDERGAST, Comptroller. Dated, New York, April 25, 1917. a27,m8

IN PURSUANCE OF SECTION 1018 OF THE Greater New York Charter, the Comptroller of The City of New York hereby gives public notice to all persons, owners of property, affected by the following assessments for LOCAL IMPROVEMENTS IN THE BOROUGH OF QUEENS:

FIRST WARD.

HANCOCK ST.—REGULATING, GRADING, CURBING AND LAYING SIDEWALKS AND CROSSWALKS from Harris ave. to Nott ave. Area of assessment affects blocks 141 to 144, 165, 171, 172 and 176.

GRAHAM AVE.—REGULATING, GRADING, SETTING CURB AND LAYING SIDEWALKS from 17th ave. to Jackson ave. Area of assessment affects block 244.

FIRST AND SECOND WARDS. ANABLE AVE.—REGULATING, GRADING, CURBING, LAYING SIDEWALKS AND CROSSWALKS from Van Dam st. to New Calvary Cemetery. Area of assessment affects blocks 43, 44, 45, 60, 61, 64, 65, 66, 79, 80, 81, 84, 85, 86, 99 to 101, 106, 107, 120, 121, 126, 127, 141, 142, 144, 145, 159, 160, 162, 163, 174, 175, 180 and 181 in the First Ward and blocks 1383, 1384, 1388, 1389 and 1390 in the Second Ward.

SECOND WARD.

MYRTLE AVE.—LAYING CEMENT SIDEWALKS, BOTH SIDES, from Brooklyn Borough Line to McCombs pl. Area of assessment affects blocks 2465, 2467, 2468, 2472, 2473, 2476, 2505, 2555, 2557, 2560, 2633, 2634, 2641 to 2644, 2650, 2651, 2652, 2659, 2660, 2661, 2668, 2669, 2670, 2675, 2676, 2677, 2814, 2815, 2816, 2818, 2837, 2883, 2884, 2885, 2888, 2889, 2893, 2894, 2898, 2903, 2906, 2915 to 2923, 2926, 2928, 2929, 2930, 2931 and 2942, 2nd Ward.

FOURTH WARD.

LEFFERTS AVE.—REGULATING AND PAVING FOR A WIDTH OF TWENTY FEET CENTRALLY LOCATED, from Liberty ave. to Rockaway Boulevard. Area of assessment affects blocks 620, 621, 626, 627, 2440 to 2443, and 2478 to 2481.

HARVARD AVE.—LAYING SIDEWALKS ON THE WEST SIDE from Fulton st. to Hillsdale ave. Area of assessment affects blocks 915 and 957.

—that the above assessments were confirmed by the Board of Assessors on April 17, 1917, and entered April 17, 1917, in the Record of Titles of Assessments kept in the Bureau for the Collection of Assessments and Arrears of Taxes and Assessments and of Water Rents, and unless the amount assessed for benefit on any person or property shall be paid on or before June 16, 1917, which is

sixty days after the date of said entry of the assessments, interest will be collected thereon at the rate of seven per centum per annum, to be calculated from ten days after the date of said entry to the date of payment, as provided by Sections 159 and 1019 of the Greater New York Charter.

The above assessment is payable to the Collector of Assessments and Arrears at his office in the Municipal Building, Court House Square, L. I. City, Borough of Queens, between the hours of 9 a. m. and 2 p. m., and on Saturdays from 9 a. m. to 12 noon.

WILLIAM A. PRENDERGAST, Comptroller. Dated, New York, April 17, 1917. a21,m2

IN PURSUANCE OF SECTION 1018 OF THE Greater New York Charter, the Comptroller of The City of New York hereby gives public notice to all persons, owners of property, affected by the following assessments for LOCAL IMPROVEMENTS IN THE BOROUGH OF MANHATTAN:

SECTION ONE.

RECEIVING BASIN at the southeast corner of PARK ROW and FRANKFORT ST. Area of assessment affects block 102.

SECTION THREE.

NINETEENTH ST.—ALTERATION AND IMPROVEMENT TO SEWER between 6TH AVE. and BROADWAY. Area of assessment affects blocks 820, 821, 847 and 848.

SECTION FIVE.

RECEIVING BASINS ON MADISON AVE. adjacent to the northwest corner of 72D ST., southeast corner of 73D ST., southeast corner of 74TH ST., northeast and southwest corners of 75TH ST., northeast and southwest corners of 76TH ST., southwest corner of 78TH ST., and northeast and southwest corners of 79TH ST. Area of assessment affects blocks 1387 to 1393 and 1491.

SECTION EIGHT.

RECEIVING BASIN at the north side of RIVERSIDE DRIVE about 175 feet west of Dyckman st. Area of assessment affects blocks 2178, 2179 and 2246.

W. 190TH ST.—REGULATING, GRADING, CURBING AND FLAGGING from Wadsworth ave. to Wadsworth Terrace. Area of assessment affects block 2170.

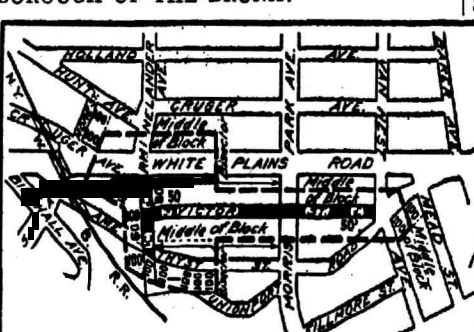
—that the above assessments were confirmed by the Board of Assessors on April 17, 1917, and entered April 17, 1917, in the Record of Titles of Assessments kept in the Bureau for the Collection of Assessments and Arrears of Taxes and Assessments and of Water Rents, and unless the amount assessed for benefit on any person or property shall be paid on or before June 16, 1917, which is sixty days after the date of said entry of the assessments, interest will be collected thereon at the rate of seven per centum per annum, to be calculated from ten days after the date of said entry to the date of payment, as provided by Sections 159 and 1019 of the Greater New York Charter.

The above assessments are payable to the Collector of Assessments and Arrears at his office in the Municipal Building, north side, third floor, Borough of Manhattan, between the hours of 9 a. m. and 2 p. m., and on Saturdays from 9 a. m. to 12 noon.

WILLIAM A. PRENDERGAST, Comptroller. Dated, New York, April 17, 1917. a21,m2

IN PURSUANCE OF SECTION 986 OF THE Greater New York Charter, the Comptroller of The City of New York hereby gives public notice of the confirmation by the Supreme Court and the entering in the Bureau for the Collection of Assessments and Arrears of assessment for OPENING AND ACQUIRING TITLE to the following named street and avenues in the BOROUGH OF THE BRONX:

IN PURSUANCE OF SECTION 986 OF THE Greater New York Charter, the Comptroller of The City of New York hereby gives public notice of the confirmation by the Supreme Court and the entering in the Bureau for the Collection of Assessments and Arrears of assessment for OPENING AND ACQUIRING TITLE to the following named street and avenues in the BOROUGH OF THE BRONX:



EXPLANATORY NOTE:

— indicates the boundary of the area of assessment.
All distances indicated are in feet and are to be measured at right angles or normal to the street lines to which they are referred.
The original of this Diagram is on file in the office of the Chief Engineer, Room 1347, Municipal Building.

FIRST WARD.

WHITNEY ST.—OPENING from Academy st. to Crescent st. Confirmed March 6, 1917; entered April 18, 1917. Area of assessment includes all those lands, tenements and hereditaments and premises situate and being in the Borough of Queens, in The City of New York, which, taken together, are bounded and described as follows, viz.:

Bounded on the north by a line midway between Whitney st. and Grand ave., and by the prolongations of the said line; on the east by a line distant 100 feet easterly from and parallel with the easterly line of Academy st., the said distance being measured at right angles to Academy st.; on the south by a line midway between Whitney st. and Elm st., and by the prolongations of the said line, and on the west by a line distant 100 feet westerly from and parallel with the westerly line of Crescent st., the said distance being measured at right angles to Crescent st.

The above entitled assessment was entered on the day herebefore given in the Record of Titles of Assessments kept in the Bureau for the Collection of Assessments and Arrears of Taxes and Assessments and of Water Rents, and unless the amount assessed for benefit on any person or property shall be paid on or before June 18, 1917, which is sixty days after the date of said entry of the assessment, interest will be collected thereon at the rate of seven per centum per annum, to be calculated from ten days after the date of said entry to the date of payment, as provided by sections 159 and 987 of the Greater New York Charter.

The above assessment is payable to the Collector of Assessments and Arrears at his office in the Municipal Building, Court House Square, L. I. City, Borough of Queens, between the hours of 9 a. m. and 2 p. m., and on Saturdays from 9 a. m. to 12 noon.

WILLIAM A. PRENDERGAST, Comptroller. Dated, New York, April 18, 1917. a20,m1

IN PURSUANCE OF SECTION 1018 OF THE Greater New York Charter, the Comptroller of The City of New York hereby gives public notice to all persons, owners of property, affected by the following assessments for LOCAL IMPROVEMENTS IN THE BOROUGH OF MANHATTAN:

SECTION 1.

RESTORING ASPHALT PAVEMENT at the northwest corner of Broadway and Worth st. Area of assessment affects block 173, lot 33.

SECTION 6.

RESTORING ASPHALT PAVEMENT on Lexington ave. in front of premises No. 2174. Area of assessment affects lot 18 in block 1779.

The above assessment was certified to the Collector of Assessments and Arrears under the provisions of section 391 of the Greater New York Charter.

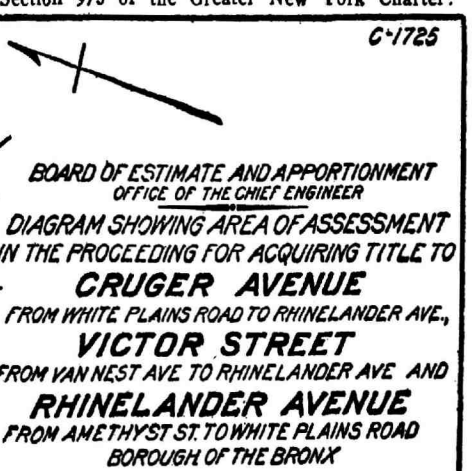
—that the above assessment was entered April 16, 1917, in the Record of Titles of Assessments kept in the Bureau for the Collection of Assessments and Arrears of Taxes and Assessments and of Water Rents, and unless the amount assessed for benefit on any person or property shall be paid on or before June 15, 1917, which is sixty days after the date of said entry of the assessments, interest will be collected thereon at the rate of seven per centum per annum, to be calculated from ten days after the date of said entry to the date of payment, as provided by Sections 159 and 1019 of the Greater New York Charter.

The above assessment is payable to the Collector of Assessments and Arrears at his office in the Municipal Building, north side, 3d floor, Manhattan, between the hours of 9 a. m. and 2 p. m., and on Saturdays from 9 a. m. to 12 noon.

WILLIAM A. PRENDERGAST, Comptroller. Dated, New York, April 16, 1917. a19,30

SECTION 15.

OPENING AND EXTENDING VICTOR ST. from Van Nest ave. to Rhineland ave. RHEINLANDER AVE., from old Unionport rd. to White Plains rd., and CRUGER AVE. from White Plains rd. to Rhineland ave. Confirmed March 12, 1917; entered April 17, 1917. Area of assessment is fixed and determined as shown on the following diagram, as provided by Section 973 of the Greater New York Charter:



New York, September 10th/1915.

WILLIAM A. PRENDERGAST, Comptroller. Dated, New York, April 17, 1917. a19,30

of payment, as provided by sections 159 and 987 of the Greater New York Charter.

The above assessment is payable to the Collector of Assessments and Arrears at his office in the Bergen Building, 4th floor, southeast corner of Arthur and Tremont aves., Borough of The Bronx, between the hours of 9 a. m. and 2 p. m., and on Saturdays from 9 a. m. to 12 noon.

WILLIAM A. PRENDERGAST, Comptroller. Dated, New York, April 17, 1917. a19,30

Interest on City Bonds and Stock.

THE INTEREST DUE ON MAY 1, 1917, ON registered bonds and stock of The City of New York, and of the former corporations now included therein, will be paid on that day by the Comptroller at his office (Room 851, in the Municipal Building, at Chambers and Centre sts., Manhattan).

The coupons that are payable in New York or in London for the interest due on May 1, 1917, on assessment bonds and corporate stock of The City of New York will be paid on that day at the option of the holders thereof either at the office of the Comptroller (Room 851, in the Municipal Building, at Chambers and Centre sts., Manhattan, New York City), in United States money, or at the office of Seligman Brothers, 18 Austin Friars, London, E. C., England, in sterling.

The coupons that are payable only in New York, for interest due on May 1, 1917, on bonds and stock of the present and former City of New York, of former corporations now included in The City of New York, and the former County of Queens, will be paid on that day at the office of the Comptroller (Room 851, in the Municipal Building, at Chambers and Centre sts., Manhattan, New York City).

The books for the transfer of bonds and stock on which interest is payable, May 1, 1917, will be closed from April 10, 1917, to May 1, 1917.

WILLIAM A. PRENDERGAST, Comptroller. City of New York, Department of Finance, Comptroller's Office, March 20, 1917. a2,m1

Corporation Sale of Structures and Appurtenances Thereto on City Real Estate by Sealed Bids.

AT THE REQUEST OF THE COMMISSIONERS OF Docks, public notice is hereby given that the Commissioners of the Sinking Fund, by virtue of the powers vested in them by law, will offer for sale by sealed bids certain structures standing upon property owned by The City of New York, formerly used for dock purposes, in the

Borough of Brooklyn.

BEING the platforms on piles, houses and house-boats, etc., located between the easterly side of the boardwalk leading to Manhattan Beach, at the foot of Ocean ave., Sheepshead Bay, and a line 133 feet easterly therefrom, Borough of Brooklyn, which are more particularly described on a certain map on file in the office of the Collector of City Revenue, Department of Finance, Room 368, Municipal Building, Borough of Manhattan.

PURSUANT to a resolution of the Commissioners of the Sinking Fund, adopted at a meeting held March 29, 1917, the sale by sealed bids of the above buildings and appurtenances thereto will be held by direction of the Comptroller on

WEDNESDAY, MAY 9, 1917,

at 11 a. m., in lots and parcels, and in manner and form as follows:

PARCEL A—STRUCTURES CONSISTING OF PLATFORMS ON PILES, FRAME HOUSES, HOUSEBOATS, ETC., BETWEEN THE EASTERLY SIDE OF THE BOARDWALK LEADING TO MANHATTAN BEACH FROM THE FOOT OF OCEAN AVE., SHEEPS HEAD BAY, BOROUGH OF BROOKLYN, AND A LINE ABOUT 13 FEET EASTERLY THEREFROM, DESCRIBED AS FOLLOWS:

Lot 1—Platform on piles adjoining the easterly side of the Boardwalk and 13.6 feet south of Emmons ave., 36 feet long and 10.4 feet wide, together with a frame lean-to thereon about 8 feet high, 32 feet long and 10.4 feet wide.

Lot 2—Platform on piles located 10 feet east of Boardwalk, 12.5 feet wide, 69.2 feet long, with "L" extension on Emmons ave. side, 10 feet wide and 13.6 feet long, leading to Boardwalk, together with a one-story frame structure 10.8 feet high on Emmons ave. and 7.40 feet high on the outshore end of the structure, covering all but 5 feet of the outshore end of said platform.

Lot 3—Platform on piles located 23.5 feet east of Boardwalk, 39.5 feet long, 26.2 feet of which is 24.4 feet wide and the remaining 13.3 feet in length is 24.4 feet wide at the inshore end and 22.25 feet in width at outshore end, together with one-story frame structure 10.10 feet high along Emmons ave., and 8.10 feet high at outshore end, covering the entire platform. Also a runway on piles 4.9 feet wide extending about 120 feet outshore of the above described platform.

Lot 4—Platform on piles located 51.6 feet east of the Boardwalk, 43.9 feet long and about 20 feet wide, together with a one-story frame structure 9.70 feet high along the sides and a 14.20 foot high peak at center, covering the entire platform.

Lot 5—Platform on piles located 71.9 feet east of the Boardwalk, 44.75 feet in length, 13.8 feet wide along Emmons ave., and 12 feet wide at outshore end, together with a one-story frame structure 10.10 feet high along Emmons ave. side and 9.70 feet high on outshore side, covering the entire platform. Also a small addition to above mentioned platform at outer end of same, 4.4 feet long and 5.3 feet wide.

Lot 6—Platform on piles located about 71 feet east of Boardwalk, and about 91 feet south of Emmons ave., 26.8 feet long and 3.9 feet wide, together with a one-story frame structure about 6 feet high, 7.5 feet long and 3.9 feet wide on outer end of said platform.

Lot 7—Platform on piles located 85.7 feet east of Boardwalk, 118.6 feet long and 20.7 feet wide, together with a one-story frame structure, formerly used as a waiting room, located on said platform about 88 feet south of Emmons ave., 15.3 feet long, 19 feet wide and 7.60 feet high along the sides of the structure and 9.30 feet high along the ridge at center.

Lot 8—Platform on piles located 70 feet at inner end and 40 feet at outer end east of the Boardwalk and 134 feet south of Emmons ave., 105.7 feet long and 20 feet wide, together with a one-story frame structure at outer end of same, 8.20 feet high on one side and 9.30 feet high on other side, 12.25 feet wide and 14 feet long; also a runway 16.2 feet long and 4 feet wide, connecting said platform with platform mentioned in Parcel 7. Also a group of piles located about 28 feet south of platform described in this parcel.

Lot 9—Platform on piles located 106.4 feet east of Boardwalk, 10 feet long and 15.5 feet wide. Houseboats, Should the Same be Still There at Time of Sale.

Lot 10—Houseboat about 8 feet high, 24.45 feet long and 12.05 feet wide, with awning roof on top, on scow 33.60 feet long, 17.40 feet wide, located 11 feet east of Boardwalk and 77 feet south of Emmons ave.

Lot 11—Houseboat about 8 feet high, 41 feet long and 11 feet wide, with awning roof on top, on scow 48.2 feet long, 11 feet wide, located about 63 feet east of Boardwalk and 63 feet south of Emmons ave.

SPECIAL CONDITIONS.

ALL OF THE LOTS AS DESCRIBED ABOVE WILL BE SOLD AS ONE PARCEL. ALL SUPPORTING PILES UNDER PLATFORMS, HOUSEBOATS, OR STRUCTURES MENTIONED IN THE FOREGOING PARCELS ARE TO BE ENTIRELY REMOVED BY THE SUCCESSFUL BIDDER; IT BEING THE INTENTION OF THE CITY TO HAVE THE ENTIRE AREA ABOVE DESCRIBED CLEARED OF ALL OBSTRUCTIONS.

THE TIME FOR REMOVAL IS LIMITED TO FIFTEEN DAYS FROM THE DATE OF SALE, AND ANY STRUCTURES, ETC., NOT FULLY REMOVED AT THE EXPIRATION OF THAT PERIOD WILL BE TAKEN AWAY BY THE DEPARTMENT OF DOCKS AND FERRIES AND THE EXPENSE OF SUCH REMOVAL WILL BE PAID OUT OF THE SECURITY DEPOSITED BY THE PURCHASER.

Sealed bids (blank forms of which may be obtained upon application) will be received by the Comptroller at the office of the Collector of City Revenue, Room 368, Municipal Building, Borough of Manhattan, until 11 a. m., on the 9th day of May, 1917, and then publicly opened for the sale for removal of the above described buildings and appurtenances thereto, and the award will be made to the highest bidder within twenty-four hours or as soon as possible thereafter.

Each parcel must be bid for separately and will be sold in its entirety as described in above advertisement.

Each and every bid must be accompanied by a deposit of cash or certified check in a sum equal to 25 per cent. of the amount of the bid, except that a minimum deposit of \$50 will be required with all bids and that a deposit of \$500 will be sufficient to entitle bidders to bid on any or all of the buildings.

Deposits of unsuccessful bidders will be returned within twenty-four hours after successful bidders have paid purchase price in full and given security, and those of successful bidders may be declared forfeited to The City of New York by the Comptroller upon the failure of the successful bidder to further comply with the requirements of the terms and conditions of the sale as set forth hereinafter.

Successful bidders will be required to pay the purchase money and deposit the required security within twenty-four hours of the receipt of notification of the acceptance of their bids.

The Comptroller reserves the right to reject any and all bids and to waive any defects or informalities in any bid should it be deemed in the interest of The City of New York to do so.

All bids must state clearly (1) the number or description of the building or buildings bid for, (2) the amount of the bid, (3) the full name and address of the bidder.

All bids must be inclosed in properly sealed envelopes marked "Proposals to be opened May 2, 1917," and must be delivered, or mailed in time for their delivery, prior to 11 a. m. of that date to the "Collector of City Revenue, Room 368, Municipal Building, New York City," from whom any further particulars regarding the buildings to be disposed of may be obtained.

THE BUILDINGS WILL BE SOLD FOR IMMEDIATE REMOVAL ONLY, SUBJECT

TO THE TERMS AND CONDITIONS PRINTED ON THE LAST PAGE OF THIS ISSUE OF THE "CITY RECORD."

EDMUND D. FISHER, Deputy and Acting Comptroller.

City of New York, Department of Finance, Comptroller's Office, April 11, 1917. a23,m9

Corporation Sale of Buildings and Appurtenances Thereto on City Real Estate by Sealed Bids.

AT THE REQUEST OF THE PRESIDENT of the Borough of The Bronx, public notice is hereby given that the Commissioners of the Sinking Fund, by virtue of the powers vested in them by law, will offer for sale by sealed bids certain encroachments standing upon property owned by The City of New York, acquired by it for street opening purposes in the

Borough of The Bronx. BEING the buildings, parts of buildings, etc., standing within the lines of Havemeyer ave., from Westchester ave. to Powell ave., in the Borough of The Bronx, which are more particularly described on a certain map on file in the office of the Collector of City Revenue, Department of Finance, Room 368, Municipal Building, Borough of Manhattan.

PURSUANT to a resolution of the Commissioners of the Sinking Fund, adopted at a meeting held Nov. 16, 1916, the sale by sealed bids at the upset or minimum prices named in the description of each parcel of the above buildings and appurtenances thereto, will be held by direction of the Comptroller on

TUESDAY, MAY 1, 1917,

at 11 a. m., in lots and parcels, and in manner and form, and at upset prices as follows:

Parcel No. 110:—Part of two and one-half story frame house No. 1160 Havemeyer ave. Cut 1.88 feet on south side by 1.2 feet on north side. Upset price—\$15.

The purchaser of the above parcel will be required to fill in the cellar and excavation remaining within the lines of the street after the removal of the part of the building, with good clear material, to the existing surface of the street adjoining.

Sealed bids (blank forms of which may be obtained upon application) will be received by the Comptroller at the office of the Collector of City Revenue, Room 368, Municipal Building, Borough of Manhattan, until 11 a. m. on the 1st day of May, 1917, and then publicly opened for the sale for removal of the above-described buildings and appurtenances thereto, and the award will be made to the highest bidder within twenty-four hours, or as soon as possible thereafter.

Each parcel must be bid for separately and will be sold in its entirety, as described in above advertisement.

Each and every bid must be accompanied by a deposit of cash or certified check in a sum equal to 25 per cent. of the amount of the bid, except that a minimum deposit of \$50 will be required with all bids, and that a deposit of \$500 will be sufficient to entitle bidders to bid on any or all of the buildings.

Deposits of unsuccessful bidders will be returned within twenty-four hours after successful bidders have paid purchase price in full and given security, and those of successful bidders may be declared forfeited to The City of New York by the Comptroller upon the failure of the successful bidder to further comply with the requirements of the terms and conditions of the sale as set forth hereinafter.

Successful bidders will be required to pay the purchase money and deposit the required security within twenty-four hours of the receipt of notification of the acceptance of their bids.

The Comptroller reserves the right to reject any and all bids and to waive any defects or informalities in any bid should it be deemed in the interest of The City of New York to do so.

All bids must state clearly (1) the number or description of the building or buildings bid for, (2) the amount of the bid, (3) the full name and address of the bidder.

All bids must be inclosed in properly sealed envelopes, marked "Proposals to be opened May 1, 1917," and must be delivered, or mailed in time for their delivery, prior to 11 a. m. of that date to the "Collector of City Revenue, Room 368, Municipal Building, New York City," from whom any further particulars regarding the buildings to be disposed of may be obtained.

THE BUILDINGS WILL BE SOLD FOR IMMEDIATE REMOVAL ONLY, SUBJECT TO THE TERMS AND CONDITIONS PRINTED ON THE LAST PAGE OF THIS ISSUE OF THE "CITY RECORD."

EDMUND D. FISHER, Deputy and Acting Comptroller.

City of New York, Department of Finance, Comptroller's Office, April 12, 1917. a16,m1

AT THE REQUEST OF THE PRESIDENT of the Borough of Queens, public notice is hereby given that the Commissioners of the Sinking Fund, by virtue of the powers vested in them by law, will offer for sale by sealed bids certain encroachments standing upon property owned by The City of New York, acquired by it for street opening purposes in the

Borough of Queens.

BEING the buildings, parts of buildings, etc., standing within the lines of Crescent st., from Nott ave. to S. Jane st., Borough of Queens, which are more particularly described on a certain map on file in the office of the Collector of City Revenue, Department of Finance, Room 368, Municipal Building, Borough of Manhattan.

PURSUANT to a resolution of the Commissioners of the Sinking Fund, adopted at a meeting held July 13, 1916, the sale by sealed bids at the upset or minimum prices named in the description of each parcel of the above described buildings and appurtenances thereto will be held by direction of the Comptroller on

MONDAY, APRIL 30, 1917,

at 11 a. m., in lots and parcels, and in manner and form and at upset prices as follows:

Parcel 11—Barn (10 feet by 12 feet) and part of shed on the east side of Crescent st., 110 feet south of Harris ave. Cut shed 13.27 feet on east side by 19.29 feet on west side. Upset price, \$5.

Parcel 16—Part of one-story frame store on the southeast corner of Crescent st. and Harris ave. Cut 14.87 feet on north end by 17.47 feet on south end. Upset price, \$25.

Parcel 17—Part of two-story frame house, 46 Crescent st. Cut 9.05 feet on north and south sides. Upset price, \$25.

Parcel 18, 19, 20—Part of two-story frame house, 48 Crescent st. Cut 14.90 feet on south side by 14.98 feet on north side. Part of two-story frame house, 50 Crescent st. Cut 14.98 feet on south side by 14.96 feet on north side. Part of two-story frame house 52 Crescent st. Cut 14.96 feet on north and south sides. Upset price, \$75.

Parcel 21—Part of three-story frame house, 56 Crescent st. Cut 10.07 feet on south side by 9.99 feet on north side. Upset price, \$25.

Parcel 22—Part of two-story frame house 58 Crescent st. Cut 9.85 feet on south side by 9.91 feet on north side. Upset price, \$10.

Parcel 23—Part of three-story brick and frame house, 60 Crescent st. Cut 9.99 feet on south side by 10.27 feet on north side. Upset price, \$25.

Parcel 24—Part of two-story frame house, 62 Crescent st. Cut 10.24 feet on south side by 10.15 feet on north side. Upset price, \$10.

Parcel 26—Part of three-story frame house, 66

Crescent st. Cut 12.06 feet on south side by 12.07 feet on north side. Upset price, \$25.

Parcel 27—Part of three-story frame house, 68 Crescent st. Cut 8.26 feet on south side by 8.52 feet on north side. Upset price, \$10.

Parcel 28—Part of two-story frame house, 70 Crescent st. Cut 15.05 feet on south side by 15.06 feet on north side. Upset price, \$10.

Parcel 35—Part of two-story frame house, 84 Crescent st. Cut 9.14 feet on south side by 9.10 feet on north side. Upset price, \$10.

Parcel 36—Part of one and one-half story frame house, 86 Crescent st. Cut 14.59 feet on south side by 14.35 feet on north side. Upset price, \$5.

Parcel 37—Part of two-story frame house, 90 Crescent st. Cut 14.95 feet on south side by 15.09 feet on north side. Upset price, \$10.

Parcel 38—Part of two-story frame house, 92 Crescent st. Cut 14.97 feet on south side by 15 feet on north side. Upset price, \$10.

Parcel 39—Part of three-story frame house, 94 Crescent st. Cut 14.94 feet on south side by 14.92 feet on north side. Upset price, \$25.

Parcel 40—Part of two-story frame house, 96 Crescent st. Cut 5.08 feet on south side by 5.18 feet on north side. Upset price, \$5.

Sealed bids (blank forms of which may be obtained upon application) will be received by the Comptroller at the office of the Collector of City Revenue, Room 368, Municipal Building, Borough of Manhattan, until 11 a. m. on the 30th day of April, 1917, and then publicly opened for the sale for removal of the above-described buildings and appurtenances thereto, and the award will be made to the highest bidder within twenty-four hours, or as soon as possible thereafter.

Each parcel must be bid for separately and will be sold in its entirety, as described in above advertisement.

Each and every bid must be accompanied by a deposit of cash or certified check in a sum equal to 25 per cent. of the amount of the bid, except that a minimum deposit of \$50 will be required with all bids, and that a deposit of \$500 will be sufficient to entitle bidders to bid on any or all of the buildings.

Deposits of unsuccessful bidders will be returned within twenty-four hours after successful bidders have paid purchase price in full and given security, and those of successful bidders may be declared forfeited to The City of New York by the Comptroller upon the failure of the successful bidder to further comply with the requirements of the terms and conditions of the sale as set forth hereinafter.

Successful bidders will be required to pay the purchase money and deposit the required security within twenty-four hours of the receipt of notification of the acceptance of their bids.

The Comptroller reserves the right to reject any and all bids and to waive any defects or informalities in any bid should it be deemed in the interest of The City of New York to do so.

All bids must state clearly (1) the number or description of the building or buildings bid for, (2) the amount of the bid, (3) the full name and address of the bidder.

All bids must be inclosed in properly sealed envelopes, marked "Proposals to be opened April 30, 1917," and must be delivered, or mailed in time for their delivery, prior to 11 a. m. of that date to the "Collector of City Revenue, Room 368, Municipal Building, New York City," from whom any further particulars regarding the buildings to be disposed of may be obtained.

THE BUILDINGS WILL BE SOLD FOR IMMEDIATE REMOVAL ONLY, SUBJECT TO THE TERMS AND CONDITIONS PRINTED ON THE LAST PAGE OF THIS ISSUE OF THE "CITY RECORD."

EDMUND D. FISHER, Deputy and Acting Comptroller.

City of New York, Department of Finance, Comptroller's Office, April 11, 1917. a13,30

Sureties on Contracts.

UNTIL FURTHER NOTICE SURETY COMPANIES will be accepted as sufficient upon the following contracts to the amounts named:

Supplies of Any Description, Including Gas and Electricity.

One company on a bond up to \$50,000.

When such company is authorized to write that amount as per letter of Comptroller to the surety companies, dated Jan. 1, 1914.

Construction.

One company on a bond up to \$25,000.

Including regulating, grading, paving, sewers, maintenance, dredging, construction of parks, parkways, docks, buildings, bridges, tunnels, aqueducts, repairs, heating, ventilating, plumbing, etc.

When such company is authorized to write that amount as per letter of Comptroller to the surety companies, dated Jan. 1, 1914.

Asphalt, Asphalt Block and Wood Block Paving.

Two companies will be required on any and every bond up to amount authorized by letter of Comptroller to the surety companies, dated Jan. 1, 1914.

WILLIAM A. PRENDERGAST, Comptroller.

DEPARTMENT OF PARKS.

Proposals.

SEALED BIDS WILL BE RECEIVED BY the Park Board at the office of the Central Purchase Committee, Room 1220, Municipal Building, Manhattan, until 2.30 p. m., on

THURSDAY, MAY 10, 1917,

FOR FURNISHING AND DELIVERING GARDEN MOULD.

The time for the performance of the contract is on or before Oct. 31, 1917, as stated in the schedule.

The amount of security required is thirty (30) per cent. of the contract amount awarded.

No bid will be considered unless it is accompanied by a deposit. Such deposit shall be in an amount not less than one and one-half (1½) per cent. of the total amount of the bid.

The bidder will state the price per unit, as called for in the schedules of quantities and prices, by which the bids will be tested. The extensions must be made as the bids will be read from the total and awards, if made, made to the lowest bidder on the item, as stated in the schedules.

Bids must be submitted in duplicate, each copy in a separate envelope. No bid will be accepted unless this provision is complied with.

Blank forms and other information may be obtained at the office of the Central Purchase Committee, 12th floor, Municipal Building, Manhattan.

PARK BOARD, CABOT WARD, President; THOMAS W. WHITTLE, RAYMOND V. INGERSOLL, JOHN E. WEIER, Commissioners. a30,m10

See General Instructions to Bidders on last page, last column, of the "City Record," except for the address of the office for receiving and opening bids.

SEALED BIDS WILL BE RECEIVED BY the Park Board at the office of the Department of Parks, Municipal Building, Manhattan, until 3 p. m., on

THURSDAY, MAY 10, 1917,

Borough of Queens.

FOR FURNISHING ALL LABOR AND MATERIALS REQUIRED FOR THE INSTALLATION AND COMPLETION OF THE

HEATING WORK FOR THE COMFORT STATION LOCATED IN FOREST PARK, NEAR THE GREENHOUSE, BOROUGH OF QUEENS, TOGETHER WITH ALL THE WORK INCIDENTAL THERETO.

The amount of security required is Two Hundred Dollars (\$200).

The time allowed to complete the work will be ninety (90) consecutive working days.

Certified check or cash in the sum of Ten Dollars (\$10) must accompany bid.

The bids will be compared and the contract awarded at a lump or aggregate sum.

Blank forms and other information may be obtained at the office of the Department of Parks, Queens, "The Overlook," Forest Park, Richmond Hill, N. Y., or, upon receipt of twelve cents (\$0.12) to cover postage, will be mailed to applicants.

CABOT WARD, President; THOMAS W. WHITTLE, RAYMOND V. INGERSOLL, JOHN E. WEIER, Commissioners of Parks. a28,m10

See General Instructions to Bidders on last page, last column, of the "City Record."

SEALED BIDS WILL BE RECEIVED BY the Park Board at the office of the Department of Parks, Municipal Building, Manhattan, until 3 p. m., on

THURSDAY, MAY 10, 1917,

Borough of Queens.

FOR FURNISHING ALL LABOR AND MATERIALS REQUIRED FOR THE ERECTION AND COMPLETION OF A COMFORT STATION LOCATED IN FOREST PARK, NEAR THE GREENHOUSE, BOROUGH OF QUEENS, TOGETHER WITH ALL THE WORK INCIDENTAL THERETO.

The amount of security required is Twenty-five Hundred Dollars (\$2,500).

The time allowed to complete the work will be ninety (90) consecutive working days.

Certified check or cash in the sum of One Hundred and Twenty-five Dollars (\$125) must accompany bid.

The bids will be compared and the contract awarded at a lump or aggregate sum.

Blank forms and other information may be obtained at the office of the Department of Parks, Queens, "The Overlook," Forest Park, Richmond Hill, N. Y., or, upon receipt of Twelve Cents (\$0.12) to cover postage, will be mailed to applicants.

CABOT WARD, President; THOMAS W. WHITTLE, RAYMOND V. INGERSOLL, JOHN E. WEIER, Commissioners of Parks. a28,m10

See General Instructions to Bidders on last page, last column, of the "City Record."

SEALED BIDS WILL BE RECEIVED BY the Park Board at the office of the Department of Parks, Municipal Building, Manhattan, until 3 o'clock p. m., on

THURSDAY, MAY 10, 1917,

Borough of Queens.

FOR FURNISHING ALL LABOR AND MATERIALS REQUIRED FOR THE INSTALLATION AND COMPLETION OF THE PLUMBING WORK FOR THE COMFORT STATION LOCATED IN FOREST PARK, NEAR THE GREENHOUSE, BOROUGH OF QUEENS, TOGETHER WITH ALL THE WORK INCIDENTAL THERETO.

The amount of security required is Three Hundred Dollars (\$300).

The time allowed to complete the work will be ninety (90) consecutive working days.

Certified check or cash in the sum of Fifteen Dollars (\$15) must accompany bid.

The bids will be compared and the contract awarded at a lump or aggregate sum.

Blank forms and other information may be obtained at the office of the Department of Parks, Queens, "The Overlook," Forest Park, Richmond Hill, N. Y., or, upon receipt of Twelve Cents (\$0.12) to cover postage, will be mailed to applicants.

CABOT WARD, President; THOMAS W. WHITTLE, RAYMOND V. INGERSOLL, JOHN E. WEIER, Commissioners of Parks. a28,m10

See General Instructions to Bidders on last page, last column, of the "City Record."

SEALED BIDS WILL BE RECEIVED BY the Park Board at the office of the Department of Parks, Municipal Building, Manhattan, until 3 p. m., on

THURSDAY, MAY 3, 1917,

Borough of Queens.

FOR FURNISHING AND DELIVERING BROKEN STONE, SCREENINGS AND SAND, WHERE REQUIRED IN PARKS IN THE BOROUGH OF QUEENS.

The time allowed for the performance of the contract will be thirty (30) consecutive calendar days.

The amount of security required is thirty (30) per cent. of the contract amount awarded.

No bid will be considered unless it is accompanied by a deposit. Such deposit shall be in an amount not less than one and one-half (1½) per cent. of the total amount of the bid.

The bidder will state the price per unit, as called for in the schedules of quantities and prices, by which the bids will be tested. The extensions must be made and footed up, as the bids will be read from the total and awards, if made, made to the lowest bidder on the entire contract, as stated in the schedules.

Bids must be submitted in duplicate, each copy in a separate envelope. No bid will be accepted unless this provision is complied with.

Blank forms and other information may be obtained at the office of the Department of Parks, Queens, "The Overlook," Forest Park, Richmond Hill, N. Y., or, upon receipt of twenty cents (\$0.20) in postage same will be mailed.

CABOT WARD, President; RAYMOND V. INGERSOLL, THOMAS W. WHITTLE, JOHN E. WEIER, Commissioners of Parks. a21,m3

See General Instructions to Bidders on last page, last column, of the "City Record."

SEALED BIDS WILL BE RECEIVED BY the Park Board at the office of the Department of Parks, Municipal Building, Manhattan, until 3 p. m., on

of Parks, Municipal Building, Manhattan, until 3 p. m., on

THURSDAY, MAY 3, 1917.

Borough of Manhattan.
FOR ALL LABOR AND MATERIALS NECESSARY AND REQUIRED FOR THE GENERAL CONSTRUCTION OF A COMFORT STATION IN MADISON SQUARE PARK.

The amount of security required is Seventy-five Hundred Dollars (\$7,500).

The time allowed to complete the work will be two hundred (200) consecutive working days. Certified check or cash in the sum of Three Hundred Seventy-five Dollars (\$375) must accompany bid.

Blank forms and other information may be obtained at the office of the Department of Parks, Manhattan, Room 1004, Municipal Building, Manhattan.

The bids will be compared and the contract awarded at a lump or aggregate sum.

CABOT WARD, President; RAYMOND V. INGERSOLL, THOMAS W. WHITTLE, JOHN E. WEIER, Commissioners of Parks. a21,m3

See General Instructions to Bidders on last page, last column, of the "City Record."

BOARD OF ASSESSORS.

Completion of Assessments.

PUBLIC NOTICE IS HEREBY GIVEN TO the owner or owners of all houses and lots, improved and unimproved lands affected thereby, that the following proposed assessments have been completed and are lodged in the office of the Board of Assessors for examination by all persons interested, viz.:

Borough of Manhattan.

5550. Repairing sidewalks at the following locations: W. 14th st., No. 148; E. 9th st., Nos. 433, 440 and 738; 3rd ave., Nos. 302 and 1622; E. 75th st., No. 441; E. 79th st., Nos. 426-430 and 511-513; Bowerly, No. 99; E. Houston st., No. 495; 2nd ave., No. 668; 7th ave., Nos. 2323-2325 and 2331-2333; E. 85th st., Nos. 40 and 200-204; Amsterdam ave., No. 975; W. 132nd st., No. 67; St. Nicholas ave., No. 1090; Audubon ave., southwest corner 171st st.; W. 136th st., No. 201; N. Moore st., No. 9; E. 88th st., Nos. 4-10; E. 116th st., No. 123; E. 103rd st., No. 150; E. 102nd st., No. 207; E. 104th st., Nos. 105-107; E. 10th st., No. 442; E. 3rd st., No. 325; and E. 2nd st., No. 275. Affecting property in front of which work was done.

Borough of The Bronx.

5535. Sewer and appurtenances in W. 238th st. between Kingsbridge ave. and Spuyten Duyvil rd. Affecting Blocks 3406 and 3414.
5553. Laying sidewalks in E. 205th st., north of Bainbridge ave. Affecting Block 3341.
5554. Paving College ave. from E. 167th st. to E. 170th st. Affecting Blocks 2435, 2436, 2439, 2783 and 2785.
5556. Grading and flagging the sidewalk in front of Nos. 501-503 E. 164th st. Affecting Block 2369, Lot 49.

Borough of Richmond.

5304. Laying cement sidewalks on both sides of Nelson ave. from Amboy rd. to a point about 1,062 feet east of Southfield Boulevard, Fourth Ward. Affecting Plot 54.
5306. Laying sidewalks on Wright ave. from Richmond Terrace to a point 625 feet southerly therefrom, Third Ward. Affecting Block 87, Lot 504.

Borough of Queens.

5175. Regulating and grading Skillman ave. from Dickson st. to a point 75 feet west of Van Pelt st., First Ward. Affecting Blocks 7, 8, 13, 14, 17, 18, 23, 24, 32, 33, 38, 39, 49, 50, 55, 56, 69, 70, 76, 89, 96, 110, 114, 117 and 130.

5325. Regulating, grading, flagging, etc., Bleeker st. from Forest ave. to Fresh Pond rd., and John st. from Metropolitan ave. to Bleeker st. (Prospect pl.), Second Ward, together with a list of awards for damages caused by a change of grade. Affecting blocks 2592 to 2598.

5539. Basin on the southerly intersection of Fairview ave. and Bayside pl., Fifth Ward. Affecting Blocks 50 and 58.

5541. Sewer and appurtenances in Brandon ave. from Hamilton ave. to Cedar ave., Fourth Ward. Affecting Blocks 190, 191, 194 and 195.

5542. Sewers and appurtenances in Forest ave. from Cornelia st. to the property of the Brooklyn Rapid Transit Company, and from Putnam ave. to Woodbine st.; in Woodbine st. from Fresh Pond rd. to Prospect ave., and in Prospect ave. from Woodbine st. to Madison st., Second Ward. Affecting Blocks 2506, 2539, 2540, 2572, 2573, 2574, 2579, 2580 to 2586 and 2589.

5543. Sewer and appurtenances in Joslin (22nd) st. from Larch ave. to Queens ave., Third Ward. Affecting Blocks 209 and 210.

5545. Sewer and appurtenances in Lawson pl. (24th st.) from the crown about 600 feet south of California ave. to California ave., and in California ave. from Lawson st. to Kendall pl. (23rd st.), Third Ward. Affecting Blocks 157, 158 and 163.

5546. Sewer and appurtenances in Medina pl. from Parcell st. to Gerry ave., and in Gerry ave. from Chicago st. to Toledo st., Second Ward. Affecting Blocks 936 to 939.

5547. Sewer and appurtenances in 19th st. from Cypress ave. to Franconia ave., Third Ward. Affecting Blocks 143 and 144.

5549. Sewer and appurtenances in Woodmere pl. from Freeman ave. to Herald ave., and in Oxford ave. from Ridgewood ave. to Fulton st., Fourth Ward. Affecting Blocks 246, 247, 252 and 253.

All persons whose interests are affected by the above named proposed assessments, and who are opposed to the same, or either of them, are requested to present their objections in writing to the Secretary of the Board of Assessors, Room 809, Municipal Building, Manhattan, New York, on or before Tuesday, May 22, 1917, at 10 a. m., at which time and place the said objections will be heard and testimony received in reference thereto.

WILLIAM C. ORMOND, JACOB I. LESSER, ST. GEORGE B. TUCKER, Board of Assessors. St. George B. Tucker, Secretary. April 21, 1917. a21,m2

BOROUGH OF RICHMOND.

Proposals.

SEALED BIDS WILL BE RECEIVED BY the President of the Borough of Richmond at Borough Hall, St. George, New Brighton, S. I., until 12 noon, on

TUESDAY, MAY 8, 1917.

Borough of Richmond.

FOR REGULATING AND REPAVING WITH OLD BELGIAN BLOCKS THE ROADWAY OF CARLYLE ST. (HILL ST.) FROM JERSEY ST. TO YORK AVE. TOGETHER WITH ALL WORK INCIDENTAL THERETO.

The Engineer's estimate of the quantity and quality of the materials, and the nature and extent, as near as possible, of the work required is as follows:

550 square yards of old Belgian block pavement, on mortar bed, with cement grout joints (blocks to be furnished by the City).

90 cubic yards of concrete foundation.

10 square yards of vitrified brick pavement, relaid and renewed where necessary, with cement grout joints.

The time for the completion of the work and the full performance of the contract is twenty-five (25) consecutive working days.

The amount of security required for the performance of the contract is Seven Hundred Dollars (\$700), and the amount of deposit accompanying the bid shall be five (5) per cent. of the amount of security.

The bidder shall state the price of each item contained in the Engineer's estimate. The bids will be compared and the contract awarded at a lump or aggregate sum for the contract.

Bidders are requested to make their bids upon the blank form prepared by the President, a copy of which, with the proper envelope in which to enclose the bid, can be obtained upon application therefor at the office of the Engineer, Bureau of Engineering, Borough Hall, St. George, S. I., where plans and the contract, including the specifications, in the form approved by the Corporation Counsel, may be seen and other information obtained.

CALVIN D. VAN NAME, President. Dated, April 21, 1917. a27,m8

See General Instructions to Bidders on last page, last column, of the "City Record."

SEALED BIDS WILL BE RECEIVED BY the President of the Borough of Richmond at Borough Hall, St. George, New Brighton, S. I., until 12 noon on

MONDAY, MAY 7, 1917.

Borough of Richmond.
FOR REGULATING AND REPAVING WITH BITUMINOUS MACADAM PAVEMENT THE ROADWAY OF WARD AVE. FROM CEBRA AVE. TO OCCIDENT AVE. TOGETHER WITH ALL WORK INCIDENTAL THERETO.

The Engineer's estimate of the quantity and quality of the materials, and the nature and extent, as near as possible, of the work required is as follows:

2,400 square yards of bituminous macadam pavement, complete.

500 square yards of Belgian block pavement, relaid on sand bed, with cement grout joints.

150 cubic yards of concrete.

850 linear feet of old curbstone, redressed, re-joined and reset.

250 linear feet of new 5-inch by 16-inch curbstone, furnished and set.

60 linear feet of road leader outlets relaid.

500 square feet of old sidewalk relaid.

The time for the completion of the work and the full performance of the contract is fifty (50) consecutive working days.

The amount of security required for the performance of the contract is Twenty-five Hundred Dollars (\$2,500), and the amount of deposit accompanying the bid shall be five (5) per cent. of the amount of security.

The bidder shall state the price for each item contained in the Engineer's estimate. The bids will be compared and the contract awarded at a lump or aggregate sum for the contract.

Bidders are requested to make their bids upon the blank form prepared by the President, a copy of which, with the proper envelope in which to enclose the bid, can be obtained upon application therefor at the office of the Engineer, Bureau of Engineering, Borough Hall, St. George, S. I., where plans and the contract, including the specifications, in the form approved by the Corporation Counsel, may be seen and other information obtained.

CALVIN D. VAN NAME, President. Dated, April 19, 1917. a26,m7

See General Instructions to Bidders on last page, last column, of the "City Record."

SEALED BIDS WILL BE RECEIVED BY the President of the Borough of Richmond at Borough Hall, St. George, New Brighton, S. I., until 12 noon on

FRIDAY, MAY 4, 1917.

Borough of Richmond.
NO. 1. FOR THE REPAVING OF AMBOY RD. NORTH FROM HUGUENOT CROSSING, BOROUGH OF RICHMOND, TOGETHER WITH ALL WORK INCIDENTAL THERETO (SPECIFICATION A).

The Engineer's estimate of the quantity and quality of the materials, and the nature and extent, as near as possible, of the work required, is as follows:

25,940 square yards of bituminous concrete pavement, complete.

4,615 cubic yards of concrete foundation and edging.

25,600 square yards of excavation.

5 cubic yards of reinforced concrete for culverts.

400 square feet of expanded metal No. 3-9-35, in place.

10 linear feet of culvert pipe, relaid.

The time for the completion of the work and the full performance of the contract is eighty (80) consecutive working days.

The amount of security required for the performance of the contract is Thirty Thousand Dollars (\$30,000), and the amount of deposit accompanying the bid shall be five (5) per cent. of the amount of security.

NO. 2. FOR THE REPAVING OF AMBOY RD. NORTH FROM HUGUENOT CROSSING, BOROUGH OF RICHMOND, TOGETHER WITH ALL WORK INCIDENTAL THERETO (SPECIFICATION B).

The Engineer's estimate of the quantity and quality of the materials, and the nature and extent, as near as possible, of the work required, is as follows:

25,940 square yards of bituminous concrete pavement, complete.

4,615 cubic yards of concrete foundation and edging.

25,600 square yards of excavation.

5 cubic yards of reinforced concrete for culverts.

400 square feet of expanded metal, No. 3-9-35, in place.

10 linear feet of culvert pipe relaid.

The time for the completion of the work and the full performance of the contract is eighty (80) consecutive working days.

The amount of security required for the performance of the contract is Thirty Thousand Dollars (\$30,000), and the amount of deposit accompanying the bid shall be five (5) per cent. of the amount of security.

The bidder shall state the price of each item contained in the Engineer's estimate. The bids will be compared and the contract awarded at a lump or aggregate sum for the contract.

Bidders are requested to make their bids or estimates upon the blank form prepared by the President, a copy of which, with the proper envelope in which to enclose the bid, can be obtained upon application therefor at the office of the Engineer, Bureau of Engineering, Borough Hall, St. George, S. I., where plans and the contract, including the specifications, in the form approved by the Corporation Counsel, may be seen and other information obtained.

CALVIN D. VAN NAME, President. Dated, April 20, 1917. a24,m4

See General Instructions to Bidders on last page, last column, of the "City Record."

SEALED BIDS WILL BE RECEIVED BY the President of the Borough of Richmond, at Borough Hall, St. George, New Brighton, S. I., until 12 noon, on

TUESDAY, MAY 1, 1917.

Borough of Richmond.

NO. 1. FOR FURNISHING SPECIAL DRAFT HORSES AT STABLE "A." SWAN ST., TOMPKINSVILLE, S. I.

The Superintendent's estimate of the number

and kind of horses required is as follows: 4 special draft horses.

The time for the completion of the work and the full performance of the contract is 30 calendar days after the endorsement of the certificate of the Comptroller upon the executed contract.

The amount of security required is 30 per cent. of the total amount for which the contract is awarded.

The bids will be compared and the contract awarded at a lump or aggregate sum.

Bidders are requested to make their bids upon the blank form prepared by the President, a copy of which, with the proper envelope in which to enclose the bid, together with a copy of the contract, including the specifications, in the form approved by the Corporation Counsel, can be obtained upon application therefor at the office of the said President. Other information may be obtained at the office of the Commissioner of Public Works of the Borough of Richmond, Borough Hall, New Brighton, Borough of Richmond. CALVIN D. VAN NAME, President. Dated, April 11, 1917. a20,m1

See General Instructions to Bidders on last page, last column, of the "City Record."

PUBLIC SERVICE COMMISSION.

Invitation to Contractors.

For the Station Finish Work for Parts of the Broadway-Fourth Avenue and Eastern Parkway Rapid Transit Railroad.

SEALED BIDS OR PROPOSALS FOR THE construction of station finish for nine (9) stations on parts of the Broadway-Fourth Avenue and Eastern Parkway Rapid Transit Railroads in the Borough of Brooklyn will be received by the Public Service Commission for the First District (hereinafter called the "Commission"), on behalf of The City of New York, at the office of the Commission at No. 120 Broadway, Borough of Manhattan, New York City, until the 16th day of May, 1917, at eleven thirty (11.30) o'clock a. m., at which time and place, or at a later date to be fixed by the Commission, the proposals will be publicly opened.

Said parts of the Railroads extend under Flatbush avenue from near Atlantic avenue to the Plaza and thence under Eastern Parkway to near Buffalo avenue and thence under Lincoln Terrace Park to President street and also under Fulton street and St. Felix street from Ashland place to Hanson place.

The work to be done will also include other finish work along the line of the Railroads.

The Contractor must complete all work within six (6) months from the delivery of the contract, except as otherwise provided in the form of contract.

A fuller description of the work and other requirements, provisions and specifications are given in the Information for Contractors and in the form of contract, contract drawings, bond and Contractor's Proposal, which are to be deemed a part of this invitation and copies of which may be inspected and purchased at said office of the Commission.

The receipt of bids will be subject to the requirements specified in said Information for Contractors.

New York, April 25, 1917.

PUBLIC SERVICE COMMISSION FOR THE FIRST DISTRICT, By OSCAR S. STRAUS, Chairman.

JAMES B. WALKER, Secretary. a27,m16

For the Supply of Ballast for Use in the Construction of Rapid Transit Railroads.

SEALED BIDS OR PROPOSALS FOR THE supply of ballast for use in the construction of rapid transit railroads will be received by the Public Service Commission for the First District at the office of said Commission at No. 120 Broadway, Borough of Manhattan, New York City, until the 9th day of May, 1917, at eleven thirty (11.30) o'clock a. m., at which time and place, or at a later date to be fixed by said Commission, the proposals will be publicly opened and read.

The ballast to be supplied under the contract is known as Class A and Class B ballast, and is to be either trap rock or hard limestone. Bids must state whether they are for furnishing trap rock or hard limestone.

The ballast is to be delivered from time to time as called for. The Contractor must be prepared to begin deliveries within ten (10) days after the date of the delivery of the contract.

The contract is for the supply of ballast from the date of the delivery of the contract to the close of navigation in 1918, as provided in the contract.

A fuller description of the ballast and other requirements, provisions and specifications are given in the Information for Contractors and in the form of contract, specifications, bond and Contractor's Proposal, which are to be deemed a part of this invitation and copies of which may be inspected and purchased at said office of said Commission.

The receipt of bids will be subject to the conditions specified in said Information for Contractors.

New York, April 18, 1917.

PUBLIC SERVICE COMMISSION FOR THE FIRST DISTRICT, By OSCAR S. STRAUS, Chairman.

JAMES B. WALKER, Secretary. a20,m9

For Furnishing and Erecting Structural Steel for Inspection Sheds for the White Plains Road Rapid Transit Railroad.

SEALED BIDS OR PROPOSALS FOR FURNISHING AND erecting structural steel for Inspection Sheds in the 180th street and 239th street Yards of Route No. 18, parts of the White Plains Road Rapid Transit Railroad, will be received by the Public Service Commission for the First District (hereinafter called the "Commission"), on behalf of The City of New York, at the office of the Commission, at No. 120 Broadway, Borough of Manhattan, New York City, until the 16th day of May, 1917, at eleven thirty (11.30) o'clock a. m., at which time and place, or at a later date to be fixed by the Commission, the proposals will be publicly opened.

The inspection sheds for which said structural steel is to be furnished and erected are located as follows:

One inspection shed in the 180th street Yard, located in the Borough of The Bronx, extending over and along City property, bounded on the south by East 180th street, on the west by Bronx Park and on the north and east by the main line of the White Plains Road Rapid Transit Railroad; another inspection shed in the 239th street Yard, located in City property, in the Borough of The Bronx, bounded by White Plains Road, East 239th street, Byron, Baychester and Bissel Avenues.

The Contractor must complete the work within nine (9) months from the delivery of the contract.

A fuller description of the work and other requirements, provisions and specifications are given in the Information for Contractors and in the form of contract, contract drawings, bond and contractor's proposal, which are to be deemed a part of this invitation and copies of which may be inspected and purchased at said office of the Commission.

The receipt of bids will be subject to the re-

quirements specified in said Information for Contractors.

New York, April 27, 1917.

PUBLIC SERVICE COMMISSION FOR THE FIRST DISTRICT, By OSCAR S. STRAUS, Chairman.

JAMES B. WALKER, Secretary. a28,m16

For the Supply of Untreated Ties and Timber for Use in the Construction of Rapid Transit Railroads.

SEALED BIDS OR PROPOSALS FOR THE supply of untreated ties and timber for use in the construction of rapid transit railroads will be received by the Public Service Commission for the First District, acting on behalf of The City of New York, at the office of said Commission at No. 120 Broadway, Borough of Manhattan, New York City, until the 24 day of May, 1917, at eleven-thirty (11.30) o'clock a. m., at which time and place or at a later date to be fixed by said Commission, the proposals will be publicly opened and read.

The quantity of ties and timber desired is approximately eight hundred and forty thousand feet board measure.

The materials are to be delivered in lots. The first lot is to be ready for delivery within thirty days after the delivery of the contract and the remaining lots are to be ready for delivery within sixty days after the delivery of the contract, except as otherwise provided in the form of contract. The said Commission reserves the right to order a minimum quantity of one thousand feet board measure of the materials per shipment and a maximum quantity of one hundred thousand feet board measure per day, as provided in the form of contract.

The contractor must provide a storeyard in the vicinity of the City of New York at which he shall keep on hand a sufficient supply of materials to insure prompt deliveries. Each bidder shall state definitely in his proposal the location of said storeyard.

The materials are to be delivered at points designated by the Engineer of the Commission along the Dual System of Rapid Transit Railroads of New York City. Each bidder shall state in his proposal, in addition to the prices for the materials, prices for hauling said materials from said storeyard to the points of delivery.

A fuller description of said materials and other requirements, provisions and specifications are given in the Information for Contractors and in the form of contract, specifications, contract drawings, bond and Contractor's Proposal, which are to be deemed a part of this invitation and copies of which may be inspected and purchased at said office of said Commission.

The receipt of bids will be subject to the requirements specified in said Information for Contractors.

New York, April 11, 1917.

PUBLIC SERVICE COMMISSION FOR THE FIRST DISTRICT, By OSCAR S. STRAUS, Chairman.

JAMES B. WALKER, Secretary. a14,m2

DEPARTMENT OF PUBLIC CHARITIES, DEPARTMENT OF HEALTH.

Proposals.

SEALED BIDS WILL BE RECEIVED BY the Department of Public Charities and Health at the office of the Central Purchase Committee, Room 1220, Municipal Building, Manhattan, until 12.30 p. m., on

MONDAY, MAY 7, 1917.

FOR FURNISHING AND DELIVERING MEATS.

The time for the performance of the contract is on or before June 30, 1917.

The amount of security required is thirty (30) per cent. of the contract amount awarded.

No bid will be considered unless it is accompanied by a deposit. Such deposit shall be in an amount not less than one and one-half (1½) per cent. of the total amount of the bid.

The bidder will state the price per unit, as called for in the schedules of quantities and prices, by which the bids will be tested. The extensions must be made and footed up, as the bids will be read from the total and awards, if made, to the lowest bidder on each item as stated in the schedules.

Bids must be submitted in duplicate, each copy in a separate envelope. No bid will be accepted unless this provision is complied with.

Blank forms and further information may be obtained at the office of the Central Purchase Committee, 12th floor, Municipal Building, Manhattan.

DEPARTMENT OF PUBLIC CHARITIES, JOHN A. KINGSBURY, Commissioner.

DEPARTMENT OF HEALTH, HAVEN EXERSON, M. D., Commissioner. a25,m7

See General Instructions to Bidders on last page, last column, of the "City Record," except for the address of the office for receiving and opening bids.

DEPARTMENT OF PUBLIC CHARITIES, DEPARTMENT OF CORRECTION, DEPARTMENT OF HEALTH.

Proposals.

SEALED BIDS WILL BE RECEIVED BY the Departments of Public Charities, Correction and Health at the office of the Central Purchase Committee, Room 1220, Municipal Building, Manhattan, until 12.30 p. m., on

MONDAY, MAY 7, 1917.

FOR FURNISHING AND DELIVERING MILK AND CREAM.

The time for the performance of the contract is on or before Sept. 30, 1917.

The amount of security required is thirty (30) per cent. of the contract amount awarded.

The Laws of 1907, the Commissioners of the Sinking Fund will hold a public hearing at 11 o'clock in the forenoon, on Thursday, May 17, 1917, in Room 16, City Hall, Borough of Manhattan, relative to the new plan for improvement of the waterfront and harbor of the City of New York in the vicinity of Dyckman Street, North River, Borough of Manhattan, made and adopted by the Commissioner of Docks in accordance with law April 10, 1917, and transmitted to the Commissioners of the Sinking Fund for approval.

The proposed new plan consists in the adoption of a bulkhead line described as follows: "Beginning at a point in the bulkhead line established by the Commissioners of Central Park in 1868, where a line drawn at right angles to the pierhead and bulkhead line modified by the Secretary of War Jan. 22, 1915, from a point in same distant 295 feet south of, measured along said pierhead and bulkhead line, the southerly side of Dyckman st., as widened July 8, 1915, intersects same; extending thence westerly and along said right angle line to its intersection with the aforesaid pierhead line; thence southerly and along said pierhead and bulkhead line a distance of 1,225 feet; thence easterly and at right angles to said pierhead and bulkhead line to a point of intersection with the bulkhead line established by the Commissioners of Central Park in 1868."

Dated, April 19, 1917.
JOHN PURROY MITCHEL, Mayor, and
Chairman, Commissioners of the Sinking Fund.
a30,m5

DEPARTMENT OF CORRECTION.

Auction Sale.

SALE OF RAGS, ETC., WILL TAKE PLACE at the Pass Bureau of the Department of Correction, 49 Lafayette st., Manhattan, 2nd floor, on

TUESDAY, MAY 15, 1917,

at 2 p. m.
10,000 lbs. Rags, 300 lbs. Rubber, 500 lbs. Cork, 250 lbs. Tea Lead, 500 lbs. Brass, 40,000 lbs. Paper, 80,000 lbs. Bones, 1,000 lbs. Scrap Leather, 10 tons Iron.

All quantities to be "more or less." All quantities to be "as are." All the above to be received by the purchaser at pier, foot of E. 26th st., and removed therefrom immediately upon being notified that same are ready for delivery.

Each successful bidder will be required to pay 25 per cent. in cash or certified check of the estimated amount of his purchase to me at the time and place of sale, and the balance to the General Storekeeper, at Blackwells Island, in cash or certified check on a New York City bank, upon delivery of the goods.

The Commissioner reserves the right to order resale of any goods that shall not have been removed by the purchaser within ten days after he shall have been notified that they are ready, and in case of such resale to forfeit to the use of the Department of Correction the 25 per cent. paid in at the time and place of sale. Goods can be examined at Blackwells Island by intending bidders on any week day before the day of sale. The Commissioner reserves the right to reject any or all bids.

a30,m15 BURDETTE G. LEWIS, Commissioner.

DEPARTMENT OF WATER SUPPLY, GAS AND ELECTRICITY.

Proposals.

SEALED BIDS WILL BE RECEIVED BY the Commissioner of Water Supply, Gas and Electricity, at Room 2351, Municipal Building, Manhattan, until 2 p. m., on

TUESDAY, MAY 8, 1917,

Boroughs of Manhattan and The Bronx. FOR FURNISHING AND DELIVERING CHLORIDE OF LIME AND CHLORINE GAS. The time allowed for the performance of the contract is ninety (90) consecutive calendar days. The amount of security required is thirty (30) per cent. of the contract amount awarded.

No bid will be considered unless it is accompanied by a deposit. Such deposit shall be in an amount not less than one and one-half (1½) per cent. of the total amount of the bid.

The bidder will state the price per unit, as called for in the schedules of quantities and prices, by which the bids will be tested. Award if made will be made to the lowest formal bidder on each item.

Bids must be submitted in duplicate, each copy in a separate envelope. No bid will be accepted unless this provision is complied with. Blank forms of bid, proposal and contract, including specifications, approved as to form by the Corporation Counsel, can be obtained at Room 2351, Municipal Building, Manhattan.

Dated, April 25, 1917. a27,m8
See General Instructions to Bidders on last page, last column, of the "City Record."

DEPARTMENT OF STREET CLEANING.

Proposals.

SEALED BIDS WILL BE RECEIVED BY the Commissioner of Street Cleaning at Room 1240, Municipal Building, Manhattan, until 12 noon, on

TUESDAY, MAY 1, 1917,

FOR FURNISHING AND DELIVERING SIX (6) LOCOMOTIVE CRANES.

The time allowed for the delivery of materials and supplies and the full performance of the contract is 150 consecutive calendar days.

The amount of security required for the faithful performance of the contract is 30 per cent. of the amount of the contract price.

Bids must be submitted in duplicate in separate envelopes.

The bidder will state the price of each item or article contained in the schedules per crane, by which the bids will be tested. The extensions must be made and footed up, as the bids will be read from the total and awards made to the lowest bidder on the total.

Delivery will be required to be made at the time and in the manner and in such quantities as may be directed.

Blank forms and further information may be obtained at the office of the Department of Street Cleaning, Manhattan.

J. T. FETHERSTON, Commissioner.
Dated, April 18, 1917. a20,m1
See General Instructions to Bidders on last page, last column, of the "City Record."

DEPARTMENT OF PUBLIC CHARITIES.

Proposals.

SEALED BIDS WILL BE RECEIVED BY the Department of Public Charities at the office of the Central Purchase Committee, Room 1220, Municipal Building, Manhattan, until 12.30 p. m., on

MONDAY, MAY 7, 1917,

FOR FURNISHING AND DELIVERING CLOTHING, DRY GOODS, NOTIONS, ETC. The time for the performance of the contract is on or before June 30, 1917.

The amount of security required is thirty (30) per cent. of the contract amount awarded.

No bid will be considered unless it is accompanied by a deposit. Such deposit shall be in an amount not less than one and one-half (1½) per cent. of the total amount of the bid.

The bidder will state the price per unit, as called for in the schedules of quantities and prices, by which the bids will be tested. The extensions must be made and footed up, as the bids will be read from the total and awards, if made, made to the lowest bidder on each item or class, as stated in the schedules.

Bids must be submitted in duplicate, each copy in a separate envelope. No bid will be accepted unless this provision is complied with.

Blank forms and further information may be obtained at the office of the Central Purchase Committee, 12th floor, Municipal Building, Manhattan.

DEPARTMENT OF PUBLIC CHARITIES.
JOHN A. KINGSBURY, Commissioner. a25,m7
See General Instructions to Bidders on last page, last column, of the "City Record."

SEALED BIDS WILL BE RECEIVED BY the Department of Public Charities, 10th floor, Municipal Building, Manhattan, until 10.30 a. m., on

MONDAY, MAY 7, 1917,

FOR FURNISHING ALL THE LABOR AND MATERIALS REQUIRED FOR THE INSTALLATION OF METAL CEILING IN THE FEMALE AND MALE BARRACKS AT THE NEW YORK CITY HOME FOR THE AGED AND INFIRM, BLACKWELLS ISLAND.

The time allowed for doing and completing the entire work and the full performance of the contract is thirty (30) consecutive calendar days.

The security required will be Three Thousand Dollars (\$3,000).

The deposit accompanying bid shall be five per cent. (5%) of the amount of security required.

The bidder will state one aggregate price for the whole work described and specified, as the contract is entire for a complete job.

Blank forms and further information may be obtained at the office of the Contract Clerk of the Department, 10th floor, Municipal Building, Manhattan, where plans and specifications may be seen.

JOHN A. KINGSBURY, Commissioner.
Dated April 24, 1917. a25,m7
See General Instructions to Bidders on last page, last column, of the "City Record."

BOROUGH OF MANHATTAN.

Proposals.

SEALED BIDS WILL BE RECEIVED BY the President of the Borough of Manhattan, at Room 2032, Municipal Building, Manhattan, until 2 p. m., on

WEDNESDAY, MAY 9, 1917,

NO. 1. FOR FURNISHING AND DELIVERING TWO HUNDRED THOUSAND (200,000) WOOD PAVING BLOCKS, 3 INCHES WIDE BY 3½ INCHES DEEP.

The time allowed for the performance of the contract is until Dec. 31, 1917.

The points of delivery will be as called for in the contract.

The amount of security required for the performance of the contract shall be thirty (30) per cent. of the total amount for which the contract is awarded. The deposit required shall be in an amount of not less than one and one-half (1½) per cent. of the total amount of the bid.

NO. 2. FOR FURNISHING AND DELIVERING FIFTY-SEVEN THOUSAND (\$7,000) GALLONS GASOLINE.

The time allowed for the performance of the contract is until Dec. 31, 1917.

The points of delivery will be as called for in the contract.

The amount of security required for the performance of the contract shall be thirty (30) per cent. of the total amount for which the contract is awarded. The deposit required shall be in an amount of not less than one and one-half (1½) per cent. of the total amount of the bid.

The bidder will state the price for each item or article contained in the specifications or schedules, per ton, gallon, bag, cubic yard, or other unit of measure by which the bid will be tested. The contracts, if awarded, will be awarded for each of the above named supplies at a lump sum.

Blank forms may be had at the offices of the Commissioner of Public Works, Bureau of Highways, Room 2124, Municipal Building, Manhattan.

MARCUS M. MARKS, President.
Dated, April 28, 1917. a28,m9
See General Instructions to Bidders on last page, last column, of the "City Record."

SEALED BIDS WILL BE RECEIVED BY the President of the Borough of Manhattan, at Room 2032, Municipal Building, Manhattan, until 2 p. m., on

WEDNESDAY, MAY 9, 1917,

NO. 1. FOR THE ALTERATION OF RECEIVING BASINS, WITH INLETS, AT THE NORTHWEST AND SOUTHWEST CORNERS OF 95TH ST. AND 1ST AVE., TOGETHER WITH ALL WORK INCIDENTAL THERETO (C. P. M.—37A.).

The Engineer's estimate of the quantity and quality of the material, and the nature and extent as near as possible of the work required, is as follows:

Item 1—2 receiving basins (Type "C"), complete.

Item 2—4 inlets (Types "A," "B" or "C"), complete.

Item 3—55 linear feet of 12-inch basin connection, complete.

Item 4—1 cubic yard of rock (Class "A"), excavated and removed.

Item 5—1 cubic yard of rock (Class "B"), excavated and removed.

Item 6—1 cubic yard of concrete (Class "A").

Item 7—1 cubic yard of brick masonry.

Item 8—2 cubic yards of extra earth excavation.

Item 9—38 linear feet of 6-inch granite curb (Class "A"), set in concrete, complete.

Item 10—22 linear feet of 6-inch granite curb (Class "B"), set in concrete, complete.

Item 11—6 linear feet of curb reset in concrete.

Item 12—175 square feet of flagstone sidewalk pavement redressed and relaid.

Item 13—25 square feet of flagstone sidewalk pavement furnished and laid.

Item 14—200 square feet of concrete sidewalk pavement laid.

Item 15—35 square yards of restoration of permanent roadway pavement, all kinds.

Item 16—500 feet B. M. of timber and plank for bracing and sheeting.

The time allowed for constructing and completing the receiving basins and appurtenances will be fifteen (15) consecutive working days.

The amount of security required will be Five Hundred (\$500) Dollars, and the amount of deposit accompanying the bid shall be five per cent. (5%) of the amount of security.

NO. 2. FOR THE ALTERATION TO RECEIVING BASINS, WITH INLETS, ON THE NORTHWEST AND SOUTHWEST CORNERS

OF 1ST AND 2ND AVES. AND 86TH ST., TOGETHER WITH ALL WORK INCIDENTAL THERETO (CHARGE TO C. P. M. 37A.).

The Engineer's estimate of the quantity and quality of the material, and the nature and extent, as near as possible, of the work required is as follows:

Item 1—2 receiving basins (Type "C"), complete.

Item 2—2 receiving basins altered (Method "A"), complete.

Item 3—5 inlets (Type "A," "B" or "C"), complete.

Item 4—85 linear feet of 12-inch basin connections, complete.

Item 5—1 cubic yard of rock (Class "A"), excavated and removed.

Item 6—1 cubic yard of rock (Class "B"), excavated and removed.

Item 7—1 cubic yard of concrete (Class "A").

Item 8—3 cubic yards of brick masonry.

Item 9—2 cubic yards of extra earth excavation.

Item 10—76 linear feet of 6-inch granite curb (Class "A"), set in concrete.

Item 11—48 linear feet of 6-inch granite curb (Class "B"), set in concrete.

Item 12—6 linear feet of curb reset in concrete.

Item 13—55 square feet of flagstone sidewalk pavement redressed and relaid.

Item 14—50 square feet of flagstone sidewalk pavement furnished and laid.

Item 15—150 square feet of concrete sidewalk pavement laid.

Item 16—50 square yards of restoration of permanent roadway pavement, all kinds.

Item 17—500 feet B. M. of timber and plank for bracing and sheeting.

The time allowed for constructing and completing the receiving basins and alteration to receiving basins will be twenty (20) consecutive working days.

The amount of security required will be Eight Hundred (\$800) Dollars, and the amount of deposit accompanying the bid shall be five per cent. (5%) of the amount of security.

NO. 3. FOR THE ALTERATION TO RECEIVING BASINS, WITH INLETS, ON 63RD ST. FROM PARK TO 5TH AVES. TOGETHER WITH ALL WORK INCIDENTAL THERETO (CHARGE TO C. P. M.—37A.).

The Engineer's estimate of the quantity and quality of the material, and the nature and extent as near as possible of the work required, is as follows:

Item 1—2 receiving basins (Type "C"), complete.

Item 2—1 receiving basin (Type "C"), complete.

Item 3—2 inlets (Type "A," "B" or "C"), complete.

Item 4—55 linear feet of 12-inch basin connection, complete.

Item 5—1 cubic yard of rock (Class "A"), excavated and removed.

Item 6—1 cubic yard of rock (Class "B"), excavated and removed.

Item 7—2 cubic yards of concrete (Class "A").

Item 8—3 cubic yards of extra earth excavation.

Item 9—1 cubic yard of brick masonry.

Item 10—19 linear feet of 6-inch granite curb (Class "A"), set in concrete.

Item 11—10 linear feet of 6-inch granite curb (Class "B"), set in concrete.

Item 12—6 linear feet of curb reset in concrete.

Item 13—400 square feet of concrete sidewalk pavement laid.

Item 14—15 square yards of restoration of permanent roadway pavement, all kinds.

Item 15—500 feet B. M. of timber and plank for bracing and sheeting.

The time allowed for constructing and completing the receiving basins and appurtenances will be fifteen (15) consecutive working days.

The amount of security required will be Five Hundred (\$500) Dollars, and the amount of deposit accompanying the bid shall be five per cent. (5%) of the amount of security.

NO. 4. FOR THE ALTERATION TO RECEIVING BASINS, WITH INLETS, ON 149TH ST. FROM ST. NICHOLAS AVE. TO BROADWAY, TOGETHER WITH ALL WORK INCIDENTAL THERETO (C. P. M.—37A.).

The Engineer's estimate of the quantity and quality of the material, and the nature and extent as near as possible of the work required, is as follows:

Item 1—1 receiving basin (Type "C"), complete.

Item 2—8 inlets (Type "A," "B" or "C"), complete.

Item 3—135 linear feet of 12-inch basin connections.

Item 4—5 cubic yards of rock (Class "A"), excavated and removed.

Item 5—5 cubic yards of rock (Class "B"), excavated and removed.

Item 6—1 cubic yard of concrete (Class "A").

Item 7—1 cubic yard of brick masonry.

Item 8—3 cubic yards of extra earth excavation.

Item 9—39 linear feet of 6-inch granite curb (Class "A"), set in concrete.

Item 10—17 linear feet of 6-inch granite curb (Class "B"), set in concrete.

Item 11—30 linear feet of curb reset in concrete.

Item 12—1,000 square feet of concrete sidewalk pavement laid.

Item 13—54 square yards of restoration of permanent roadway pavement, all kinds.

Item 14—500 feet B. M. of timber and plank for bracing and sheeting.

The time allowed for constructing and completing the alteration to receiving basins, with inlets, will be twenty (20) consecutive working days.

The amount of security required will be Eight Hundred (\$800) Dollars, and the amount of deposit accompanying the bid shall be five per cent. (5%) of the amount of security.

The bidder will state the price for each item or article contained in the specifications or schedules herein contained or hereto annexed, per foot, yard, or other unit of measure or article by which the bid will be tested. Each contract, if awarded, will be awarded for the whole work at a lump sum.

Blank forms may be had and the drawings, form of specification and contract may be seen at the offices of the Commissioner of Public Works, Bureau of Sewers, Room 2103, Municipal Building, Manhattan.

Dated, April 28, 1917. a28,m9
MARCUS M. MARKS, President.
See General Instructions to Bidders on last page, last column, of the "City Record."

SEALED BIDS WILL BE RECEIVED BY the President of the Borough of Manhattan, at Room 2032, Municipal Building, Manhattan, until 2 p. m., on

TUESDAY, MAY 1, 1917,

NO. 1. FOR FURNISHING ALL OF THE LABOR AND MATERIALS REQUIRED FOR ALTERATIONS TO THE INTERIOR OF THE HALL OF RECORDS BUILDING, CENTRE AND CHAMBERS STS., BOROUGH OF MANHATTAN.

The time allowed for the completion of the work will be forty-five (45) consecutive working days.

The amount of security required will be Three

Thousand Dollars (\$3,000), and the amount of deposit accompanying the bid shall be five (5) per cent. of the amount of security.

The bidder will state one aggregate price for the whole work described and specified, as the contract is entire and for a complete job.

The bids will be compared and the contract awarded at a lump or aggregate sum to the lowest bidder.

Blank forms, specifications and plans may be obtained at the office of the Auditor, offices of the Commissioner of Public Works, Room 2141, Municipal Building, Manhattan.

MARCUS M. MARKS, President.
Dated, April 20, 1917. a20,m1
See General Instructions to Bidders on last page, last column, of the "City Record."

SEALED BIDS WILL BE RECEIVED BY the President of the Borough of Manhattan, at Room 2032, Municipal Building, Manhattan, until 2 p. m., on

TUESDAY, MAY 1, 1917,

NO. 2. FOR FURNISHING ALL OF THE LABOR AND MATERIALS REQUIRED FOR FURNISHING, DELIVERING AND SETTING UP NEW STEEL FURNITURE AND REMODELING AND RELOCATING OLD FURNITURE IN THE OFFICES OF THE REGISTER, SURROGATES' COURT, AND COMMISSIONER OF RECORDS, HALL OF RECORDS, CENTRE AND CHAMBERS STS., BOROUGH OF MANHATTAN.

The time allowed for the completion of the work will be seventy-five (75) consecutive working days.

The amount of security required will be Ten Thousand Dollars (\$10,000), and the amount of deposit accompanying the bid shall be five (5) per cent. of the amount of security.

The bidder will state one aggregate price for the whole work described and specified, as the contract is entire and for a complete job.

The bids will be compared and the contract awarded at a lump or aggregate sum to the lowest bidder.

Blank forms, specifications and plans may be obtained at the office of the Auditor, offices of the Commissioner of Public Works, Room 2141, Municipal Building, Manhattan.

MARCUS M. MARKS, President.
Dated, April 20, 1917. a20,m1
See General Instructions to Bidders on last page, last column, of the "City Record."

SEALED BIDS WILL BE RECEIVED BY the President of the Borough of Manhattan, at Room 2032, Municipal Building, Manhattan, until 2 p. m., on

TUESDAY, MAY 1, 1917,

NO. 3. FOR FURNISHING ALL THE LABOR AND MATERIALS REQUIRED FOR FURNISHING, DELIVERING AND SETTING UP FURNITURE FOR THE VARIOUS OFFICES OF THE SURROGATES' COURTS, HALL OF RECORDS, CENTRE AND CHAMBERS STS., BOROUGH OF MANHATTAN.

The time allowed for the completion of the work will be forty-five (45) consecutive working days.

The amount of security required will be Five Hundred Dollars (\$500), and the amount of deposit accompanying the bid shall be five (5) per cent. of the amount of security.

The bidder will state one aggregate price for the whole work described and specified, as the contract is entire and for a complete job.

The bids will be compared and the contract awarded at a lump or aggregate sum to the lowest bidder.

Blank forms, specifications and plans may be obtained at the office of the Auditor, offices of the Commissioner of Public Works, Room 2141, Municipal Building, Manhattan.

MARCUS M. MARKS, President.
Dated, April 20, 1917. a20,m1
See General Instructions to Bidders on last page, last column, of the "City Record."

DEPARTMENT OF EDUCATION.

Proposals.

SEALED BIDS OR ESTIMATES WILL BE received by the Superintendent of School Supplies, at the office of the Department of Education, Park ave. and 59th st., Manhattan, until 11 a. m., on

WEDNESDAY, MAY 9, 1917,

FOR FURNISHING AND DELIVERING TOILET PAPER FOR THE

LIC SCHOOLS 18, 20, 64 AND 75 (ITEM 1, CONSTRUCTION; ITEM 2, HEATING), MANHATTAN.

The time allowed to complete the work on each item of each school will be as follows:

P. S. 18, ninety (90) consecutive working days; P. S. 20, one hundred and twenty (120) consecutive working days; P. S. 64, seventy (70) consecutive working days; P. S. 75 (Item 1), ninety (90) consecutive working days; P. S. 75 (Item 2), ninety (90) consecutive working days, as provided in the contract.

The amount of security required is as follows: P. S. 18, \$3,000; P. S. 20, \$8,000; P. S. 64, \$2,500; P. S. 75 (Item 1), \$2,500; P. S. 75 (Item 2), \$400.

The deposit accompanying bid on each school shall be five per cent. of the amount of security.

A separate bid shall be submitted for each item of each school and separate awards will be made thereon.

Blank forms, plans and specifications may be obtained or seen at the office of the Superintendent, at Estimating Room, 9th floor, Hall of the Board of Education, Park ave. and 59th st., Manhattan.

C. B. J. SNYDER, Superintendent of School Buildings.

Dated, April 25, 1917. a25,m7

See General Instructions to Bidders on last page, last column, of the "City Record."

SEALED BIDS WILL BE RECEIVED BY

the Superintendent of School Buildings, at the office of the Department of Education, Park ave. and 59th st., Manhattan, until 11 a. m., on

MONDAY, APRIL 30, 1917.

Borough of Brooklyn.

FOR ALTERATIONS, FIRE PROTECTION, SANITARY, HEATING, ELECTRIC WORK, ETC., DUPLICATE SCHOOL PLAN, AT PUBLIC SCHOOL 66, OSBORN AND WATKINS STS., NEAR SUTTER AVE., AND PUBLIC SCHOOL 109, DUMONT AVE., POWELL AND SACKMAN STS., BOROUGH OF BROOKLYN.

The time allowed to complete the whole work of each item on each school will be sixty (60) consecutive working days, as provided in the contract.

The amount of security required is as follows:

P. S. 66—Item 1, \$4,000; Item 2, \$800; Item 4, \$1,600.

P. S. 109—Item 1, \$4,000; Item 2, \$1,000; Item 4, \$2,200.

The deposit accompanying bid on each item for each school shall be five per cent. of the amount of security.

A separate bid must be submitted for each item on each school and separate awards will be made thereon.

Blank forms, plans and specifications may be obtained or seen at the office of the Superintendent at Estimating Room, 9th floor, Hall of the Board of Education, Park ave. and 59th st., Manhattan, and also at Branch Office, 131 Livingston st., Brooklyn.

C. B. J. SNYDER, Superintendent of School Buildings.

Dated, April 18, 1917. a18,30

See General Instructions to Bidders on last page, last column, of the "City Record."

SEALED BIDS WILL BE RECEIVED BY

the Superintendent of School Buildings at the office of the Department of Education, Park ave. and 59th st., Manhattan, until 11 a. m., on

MONDAY, APRIL 30, 1917.

Borough of Brooklyn.

FOR FURNITURE, ETC., DUPLICATE SCHOOL PLAN, AT PUBLIC SCHOOL 66, OSBORN AND WATKINS STS., NEAR SUTTER AVE., AND PUBLIC SCHOOL 109, DUMONT AVE., POWELL AND SACKMAN STS., BOROUGH OF BROOKLYN.

The time allowed to complete the whole work on each item will be sixty (60) consecutive working days, as provided in the contract.

The amount of security required is as follows:

Item 1, \$800; Item 2, \$400; Item 3, \$200; Item 4, \$2,000; Item 5, \$1,200.

The deposit accompanying bid on each item shall be five per cent. of the amount of security.

A separate bid must be submitted for each item and separate awards will be made thereon.

Blank forms, plans and specifications may be obtained or seen at the office of the Superintendent, at Estimating Room, 9th floor, Hall of the Board of Education, Park ave. and 59th st., Manhattan, and also at Branch Office, 131 Livingston st., Brooklyn.

C. B. J. SNYDER, Superintendent of School Buildings.

Dated, April 18, 1917. a18,30

See General Instructions to Bidders on last page, last column, of the "City Record."

DEPARTMENT OF DOCKS AND FERRIES.

Proposals.

SEALED BIDS WILL BE RECEIVED BY

the Commissioner of Docks at his office, Pier "A," foot of Battery pl., North River, Manhattan, until 12 noon, on

MONDAY, APRIL 30, 1917.

CONTRACT NO. 1570.

FOR FURNISHING AND DELIVERING SIX PROPELLOR WHEELS.

The time for the completion of the work and the full performance of the contract is on or before the expiration of 180 consecutive calendar days.

The amount of the security for the performance of the contract shall be thirty (30) per cent. of the total amount for which the contract is awarded.

The security deposit to accompany bid shall be in an amount not less than one and one-half (1½) per cent. of the total amount of the bid.

The bidder shall state the price per unit of measure at which he is prepared to furnish and deliver all of the wheels called for, and shall extend the total as required on the schedule. In case of discrepancy between the unit and the total price, the unit price will be considered as the bid.

Award, if made, will be made to the bidder whose unit price is the lowest and whose bid is regular in all respects.

Delivery will be required to be made at the time and in the manner directed.

Blank forms and further information may be obtained and the plans and drawings may be seen at the office of the said Department.

R. A. C. SMITH, Commissioner of Docks.

Dated, April 16, 1917. a18,30

See General Instructions to Bidders on last page, last column, of the "City Record."

BOARD OF ESTIMATE AND APPORTIONMENT.

Notices of Public Hearings.

PUBLIC IMPROVEMENT MATTERS.

NOTICE IS HEREBY GIVEN THAT AT THE

meeting of the Board of Estimate and Apportionment held on April 27, 1917 (Cal. No. 7), the Board continued to May 4, 1917, the hearing in the matter of changing the map or plan of the City of New York by changing the lines

of Kings Highway from Ocean avenue to Flatbush avenue, Borough of Brooklyn, which proposed change is more particularly shown upon a map or plan bearing the signature of the Commissioner of Public Works of the Borough and dated March 12, 1917.

The hearing will be held in Room 16, City Hall, Borough of Manhattan, City of New York, on Friday, May 4, 1917, at 10.30 o'clock a. m.

Dated, April 30, 1917.

JOSEPH HAAG, Secretary, Municipal Building. Telephone, 4560 Worth. a30,m4

NOTICE IS HEREBY GIVEN THAT THE

Board of Estimate and Apportionment of The City of New York, deeming it for the public interest so to do, proposes to change the map or plan of The City of New York so as to close and discontinue Exterior street between East 118th street and East 119th street, Borough of Manhattan, and that a meeting of said Board will be held in Room 16, City Hall, Borough of Manhattan, City of New York, on Friday, May 11, 1917, at 10.30 o'clock a. m., at which such proposed change will be considered by said Board; all of which is more particularly set forth and described in the following resolutions adopted by the Board on April 13, 1917 (Cal. No. 206), notice of the adoption of which is hereby given, viz.:

Resolved, That the Board of Estimate and Apportionment of The City of New York, in pursuance of the provisions of Section 442 of the Greater New York Charter, as amended, deeming it for the public interest so to do, proposes to change the map or plan of The City of New York by closing and discontinuing Exterior street between East 118th street and East 119th street, Borough of Manhattan, which proposed change is more particularly shown upon a map or plan bearing the signature of the Secretary of the Board of Estimate and Apportionment and dated January 4, 1917.

Resolved, That this Board consider the proposed change at a meeting of the Board to be held in the City Hall, Borough of Manhattan, City of New York, on Friday, May 11, 1917, at 10.30 o'clock a. m.

Resolved, That the Secretary of this Board cause these resolutions and a notice to all persons affected thereby that the proposed change will be considered at a meeting of the Board to be held at the aforesaid time and place, to be published in the City Record for ten days continuously, Sundays and legal holidays excepted, prior to the 11th day of May, 1917.

Dated, April 28, 1917.

JOSEPH HAAG, Secretary, Board of Estimate and Apportionment, Municipal Building. Telephone, 4560 Worth. a28,m9

NOTICE IS HEREBY GIVEN THAT THE

Board of Estimate and Apportionment of The City of New York, deeming it for the public interest so to do, proposes to change the map or plan of The City of New York so as to change the grades of 9th avenue from 37th street to 39th street; of 38th street from 8th avenue to 10th avenue; and of New Utrecht avenue from 9th avenue to 39th street, Borough of Brooklyn, which proposed change is more particularly shown upon a map or plan bearing the signature of the Commissioner of Public Works of the Borough and dated March 1, 1917.

Resolved, That this Board consider the proposed change at a meeting of the Board to be held in the City Hall, Borough of Manhattan, City of New York, on Friday, May 11, 1917, at 10.30 o'clock a. m., at which such proposed change will be considered by said Board; all of which is more particularly set forth and described in the following resolutions adopted by the Board on April 13, 1917 (Cal. No. 207), notice of the adoption of which is hereby given, viz.:

Resolved, That the Board of Estimate and Apportionment of The City of New York, in pursuance of the provisions of Section 442 of the Greater New York Charter, as amended, deeming it for the public interest so to do, proposes to change the map or plan of The City of New York by changing the grades of 9th avenue from 37th street to 39th street; of 38th street from 8th avenue to 10th avenue; and of New Utrecht avenue from 9th avenue to 39th street, Borough of Brooklyn, which proposed change is more particularly shown upon a map or plan bearing the signature of the Commissioner of Public Works of the Borough and dated March 1, 1917.

Resolved, That this Board consider the proposed change at a meeting of the Board to be held in the City Hall, Borough of Manhattan, City of New York, on Friday, May 11, 1917, at 10.30 o'clock a. m.

Resolved, That the Secretary of this Board cause these resolutions and a notice to all persons affected thereby that the proposed change will be considered at a meeting of the Board to be held at the aforesaid time and place, to be published in the City Record for ten days continuously, Sundays and legal holidays excepted, prior to the 11th day of May, 1917.

Dated, April 28, 1917.

JOSEPH HAAG, Secretary, Municipal Building. Telephone, 4560 Worth. a28,m9

NOTICE IS HEREBY GIVEN THAT AT THE

meeting of the Board of Estimate and Apportionment held on April 13, 1917 (Cal. No. 215), the following resolutions were adopted:

Whereas, the Board of Estimate and Apportionment is considering a tentative plan indicating the proposed lines and grades of the street system within the territory bounded by Union avenue, Roselle street, Van Pelt avenue, Lorraine street, Wellington avenue and Marlowe place, Borough of Richmond, the said tentative plan bearing the signature of the President of the Borough and dated March 9, 1917.

Resolved, That this Board hold an informal hearing on the said tentative plan at a meeting of the Board to be held in Room 16, City Hall, Borough of Manhattan, City of New York, on Friday, May 11, 1917, at 10.30 o'clock a. m.

Dated, April 28, 1917.

JOSEPH HAAG, Secretary, Municipal Building. Telephone, 4560 Worth. a28,m9

NOTICE IS HEREBY GIVEN THAT AT THE

meeting of the Board of Estimate and Apportionment held on April 13, 1917 (Cal. No. 214), the following resolution was adopted:

Whereas, the Board of Estimate and Apportionment is considering a tentative plan indicating the proposed lines and grades of the street system within the territory bounded by Union avenue, Roselle street, Van Pelt avenue, Lorraine street, Wellington avenue and Marlowe place, Borough of Richmond, the said tentative plan bearing the signature of the President of the Borough and dated March 9, 1917.

Resolved, That this Board hold an informal hearing on the said tentative plan at a meeting of the Board to be held in Room 16, City Hall, Borough of Manhattan, City of New York, on Friday, May 11, 1917, at 10.30 o'clock a. m.

Dated, April 28, 1917.

JOSEPH HAAG, Secretary, Municipal Building. Telephone, 4560 Worth. a28,m9

NOTICE IS HEREBY GIVEN THAT AT THE

meeting of the Board of Estimate and Apportionment held on April 13, 1917 (Cal. No. 213), the following resolution was adopted:

Whereas, the Board of Estimate and Apportionment is considering a tentative plan indicating the proposed lines and grades of the street system within the territory bounded by Union avenue, Roselle street, Van Pelt avenue, Lorraine street, Wellington avenue and Marlowe place, Borough of Richmond, the said tentative plan bearing the signature of the President of the Borough and dated March 9, 1917.

Resolved, That this Board hold an informal hearing on the said tentative plan at a meeting of the Board to be held in Room 16, City Hall, Borough of Manhattan, City of New York, on Friday, May 11, 1917, at 10.30 o'clock a. m.

Dated, April 28, 1917.

JOSEPH HAAG, Secretary, Municipal Building. Telephone, 4560 Worth. a28,m9

NOTICE IS HEREBY GIVEN THAT AT THE

meeting of the Board of Estimate and Apportionment held on April 13, 1917 (Cal. No. 212), the following resolution was adopted:

Whereas, the Board of Estimate and Apportionment is considering a tentative plan indicating the proposed lines and grades of the street system within the territory bounded by Union avenue, Roselle street, Van Pelt avenue, Lorraine street, Wellington avenue and Marlowe place, Borough of Richmond, the said tentative plan bearing the signature of the President of the Borough and dated March 9, 1917.

Resolved, That this Board hold an informal hearing on the said tentative plan at a meeting of the Board to be held in Room 16, City Hall, Borough of Manhattan, City of New York, on Friday, May 11, 1917, at 10.30 o'clock a. m.

Dated, April 28, 1917.

JOSEPH HAAG, Secretary, Municipal Building. Telephone, 4560 Worth. a28,m9

NOTICE IS HEREBY GIVEN THAT AT THE

meeting of the Board of Estimate and Apportionment held on April 13, 1917 (Cal. No. 211), the following resolution was adopted:

Whereas, the Board of Estimate and Apportionment is considering a tentative plan indicating the proposed lines and grades of the street system within the territory bounded by Union avenue, Roselle street, Van Pelt avenue, Lorraine street, Wellington avenue and Marlowe place, Borough of Richmond, the said tentative plan bearing the signature of the President of the Borough and dated March 9, 1917.

Resolved, That this Board hold an informal hearing on the said tentative plan at a meeting of the Board to be held in Room 16, City Hall, Borough of Manhattan, City of New York, on Friday, May 11, 1917, at 10.30 o'clock a. m.

Dated, April 28, 1917.

JOSEPH HAAG, Secretary, Municipal Building. Telephone, 4560 Worth. a28,m9

NOTICE IS HEREBY GIVEN THAT AT THE

meeting of the Board of Estimate and Apportionment held on April 13, 1917 (Cal. No. 210), the following resolution was adopted:

Whereas, the Board of Estimate and Apportionment is considering a tentative plan indicating the proposed lines and grades of the street system within the territory bounded by Union avenue, Roselle street, Van Pelt avenue, Lorraine street, Wellington avenue and Marlowe place, Borough of Richmond, the said tentative plan bearing the signature of the President of the Borough and dated March 9, 1917.

Resolved, That this Board hold an informal hearing on the said tentative plan at a meeting of the Board to be held in Room 16, City Hall, Borough of Manhattan, City of New York, on Friday, May 11, 1917, at 10.30 o'clock a. m.

Dated, April 28, 1917.

JOSEPH HAAG, Secretary, Municipal Building. Telephone, 4560 Worth. a28,m9

NOTICE IS HEREBY GIVEN THAT AT THE

meeting of the Board of Estimate and Apportionment held on April 13, 1917 (Cal. No. 209), the following resolution was adopted:

Whereas, the Board of Estimate and Apportionment is considering a tentative plan indicating the proposed lines and grades of the street system within the territory bounded by Union avenue, Roselle street, Van Pelt avenue, Lorraine street, Wellington avenue and Marlowe place, Borough of Richmond, the said tentative plan bearing the signature of the President of the Borough and dated March 9, 1917.

Resolved, That this Board hold an informal hearing on the said tentative plan at a meeting of the Board to be held in Room 16, City Hall, Borough of Manhattan, City of New York, on Friday, May 11, 1917, at 10.30 o'clock a. m.

Dated, April 28, 1917.

JOSEPH HAAG, Secretary, Municipal Building. Telephone, 4560 Worth. a28,m9

NOTICE IS HEREBY GIVEN THAT AT THE

meeting of the Board of Estimate and Apportionment held on April 13, 1917 (Cal. No. 208), the following resolution was adopted:

Whereas, the Board of Estimate and Apportionment is considering a tentative plan indicating the proposed lines and grades of the street system within the territory bounded by Union avenue, Roselle street, Van Pelt avenue, Lorraine street, Wellington avenue and Marlowe place, Borough of Richmond, the said tentative plan bearing the signature of the President of the Borough and dated March 9, 1917.

Resolved, That this Board hold an informal hearing on the said tentative plan at a meeting of the Board to be held in Room 16, City Hall, Borough of Manhattan, City of New York, on Friday, May 11, 1917, at 10.30 o'clock a. m.

Dated, April 28, 1917.

JOSEPH HAAG, Secretary, Municipal Building. Telephone, 4560 Worth. a28,m9

NOTICE IS HEREBY GIVEN THAT AT THE

meeting of the Board of Estimate and Apportionment held on April 13, 1917 (Cal. No. 207), the following resolution was adopted:

Whereas, the Board of Estimate and Apportionment is considering a tentative plan indicating the proposed lines and grades of the street system within the territory bounded by Union avenue, Roselle street, Van Pelt avenue, Lorraine street, Wellington avenue and Marlowe place, Borough of Richmond, the said tentative plan bearing the signature of the President of the Borough and dated March 9, 1917.

Resolved, That this Board hold an informal hearing on the said tentative plan at a meeting of the Board to be held in Room 16, City Hall, Borough of Manhattan, City of New York, on Friday, May 11, 1917, at 10.30 o'clock a. m.

Dated, April 28, 1917.

JOSEPH HAAG, Secretary, Municipal Building. Telephone, 4560 Worth. a28,m9

NOTICE IS HEREBY GIVEN THAT AT THE

meeting of the Board of Estimate and Apportionment held on April 13, 1917 (Cal. No. 206), the following resolution was adopted:

Whereas, the Board of Estimate and Apportionment is considering a tentative plan indicating the proposed lines and grades of the street system within the territory bounded by Union avenue, Roselle street, Van Pelt avenue, Lorraine street, Wellington avenue and Marlowe place, Borough of Richmond, the said tentative plan bearing the signature of the President of the Borough and dated March 9, 1917.

Resolved, That this Board hold an informal hearing on the said tentative plan at a meeting of the Board to be held in Room 16, City Hall, Borough of Manhattan, City of New York, on Friday, May 11, 1917, at 10.30 o'clock a. m.

Dated, April 28, 1917.

JOSEPH HAAG, Secretary, Municipal Building. Telephone, 4560 Worth. a28,m9

NOTICE IS HEREBY GIVEN THAT AT THE

meeting of the Board of Estimate and Apportionment held on April 13, 1917 (Cal. No. 205), the following resolution was adopted:

Whereas, the Board of Estimate and Apportionment is considering a tentative plan indicating the proposed lines and grades of the street system within the territory bounded by Union avenue, Roselle street, Van Pelt avenue, Lorraine street, Wellington avenue and Marlowe place, Borough of Richmond, the said tentative plan bearing the signature of the President of the Borough and dated March 9, 1917.

Resolved, That this Board hold an informal hearing on the said tentative plan at a meeting of the Board to be held in Room 16, City Hall, Borough of Manhattan, City of New York, on Friday, May 11, 1917, at 10.30 o'clock a. m.

Dated, April 28, 1917.

JOSEPH HAAG, Secretary, Municipal Building. Telephone, 4560 Worth. a28,m9

NOTICE IS HEREBY GIVEN THAT AT THE

meeting of the Board of Estimate and Apportionment held on April 13, 1917 (Cal. No. 204), the following resolution was adopted:

Whereas, the Board of Estimate and Apportionment is considering a tentative plan indicating the proposed lines and grades of the street system within the territory bounded by Union avenue, Roselle street, Van Pelt avenue, Lorraine street, Wellington avenue and Marlowe place, Borough of Richmond, the said tentative plan bearing the signature of the President of the Borough and dated March 9, 1917.

Resolved, That this Board hold an informal hearing on the said tentative plan at a meeting of the Board to be held in Room 16, City Hall, Borough of Manhattan, City of New York, on Friday, May 11, 1917, at 10.30 o'clock a. m.

Dated, April 28, 1917.

JOSEPH HAAG, Secretary, Municipal Building. Telephone, 4560 Worth. a28,m9

City of New York, deeming it for the public interest so to do, proposes to change the map or plan of The City of New York so as to establish lines and grades for the street system within the territory designated as Section No. 199 of the Final Maps, Borough of Queens, and that a meeting of said Board will be held in Room 16, City Hall, Borough of Manhattan, City of New York, on Friday, May 11, 1917, at 10.30 o'clock a. m., at which such proposed change will be considered by said Board; all of which is more particularly set forth and described in the following resolutions adopted by the Board on April 13, 1917 (Cal. No. 209), notice of the adoption of which is hereby given, viz.:

Resolved, That the Board of Estimate and Apportionment of The City of New York, in pursuance of the provisions of Section 442 of the Greater New York Charter, as amended, deeming it for the public interest so to do, proposes to change the map or plan of The City of New York by establishing lines and grades for the street system within the territory bounded approximately by Seaside Park, the United States Bulkhead Line of Jamaica Bay, Beach Channel Drive, Cronston avenue, Adirondack Boulevard, Newport avenue, Beach 139th street, Rockaway Beach Boulevard, Beach 136th street and the Atlantic Ocean (Section No. 199 of the Final Maps), Borough of Queens, which proposed change is more particularly shown upon a map or plan bearing the signature of the President of the Borough and dated November 29, 1916.

Resolved, That this Board consider the proposed change at a meeting of the Board to be held in the City Hall, Borough of Manhattan, City of New York, on Friday, May 11, 1917, at 10.30 o'clock a. m.

Resolved, That the Secretary of this Board cause these resolutions and a notice to all persons affected thereby that the proposed change will be considered at a meeting of the Board to be held at the aforesaid time and place, to be published in the City Record for ten days continuously, Sundays and legal holidays excepted, prior to the 11th day of May, 1917.

Dated, April 28, 1917.

JOSEPH HAAG, Secretary, Board of Estimate and Apportionment, Municipal Building. Telephone,

Tremont avenue (West Farms road), in the Borough of The Bronx, City of New York; and Whereas, the Board of Estimate and Apportionment is authorized and required at the time of the adoption of the resolution directing the institution of proceedings to acquire title to the real property required for the foregoing improvement to fix and determine upon an area or areas of assessment for benefit for said proceedings.

Resolved, That the Board of Estimate and Apportionment, in pursuance of the provisions of Section 973 of the Greater New York Charter, as amended, hereby gives notice that the proposed area of assessment for benefit in these proceedings is as follows:

All of the area within the block bounded by East Tremont avenue (West Farms road), Ly-

verre street, Zerega avenue and Castle Hill avenue.

Resolved, That this Board consider the proposed area of assessment at a meeting of the Board to be held in The City of New York, Borough of Manhattan, in the City Hall, on Friday, May 11, 1917, at 10.30 o'clock a. m., and that at the same time and place a public hearing thereon will then and there be had.

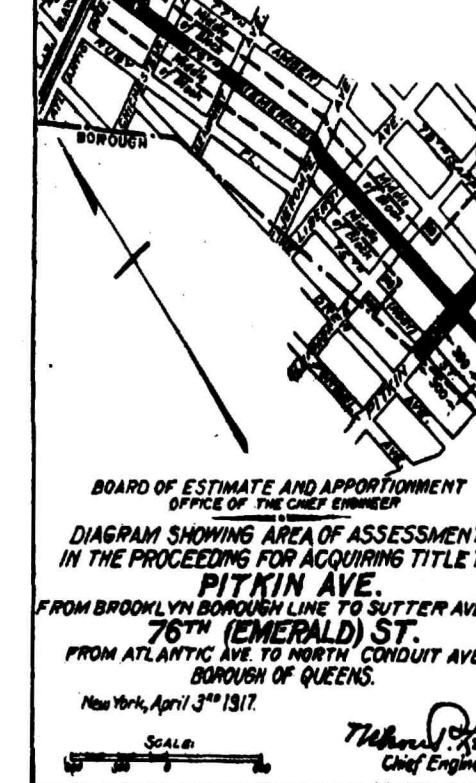
Resolved, That the Secretary of this Board cause these resolutions and a notice to all persons affected thereby to be published in the City Record for ten days, exclusive of Sundays and legal holidays, prior to Friday, May 11, 1917.

Dated, April 28, 1917.

JOSEPH HAAG, Secretary, Municipal Building. Telephone, 4560 Worth. a28,m9

lished in that portion of Pitkin avenue between 80th street and Sutter avenue in order to make the northerly line harmonize in position with the boundary of the Bayside and Acacia Cemeteries.

Resolved, That the Board of Estimate and Apportionment, in pursuance of the provisions of the Greater New York Charter, as amended, hereby gives notice that the proposed area of assessment for benefit in this proposed amended proceeding is as shown in the following diagram:



Resolved, That this Board consider the proposed area of assessment at a meeting of the Board to be held in The City of New York, Borough of Manhattan, in the City Hall, on Friday, May 11, 1917, at 10.30 o'clock a. m., and that at the same time and place a public hearing thereon will then and there be had.

Resolved, That the Secretary of this Board

cause these resolutions and a notice to all persons affected thereby to be published in the City Record for ten days, exclusive of Sundays and legal holidays, prior to Friday, May 11, 1917.

Dated, April 28, 1917.

JOSEPH HAAG, Secretary, Municipal Building. Telephone, 4560 Worth. a28,m9

Greater New York Charter, as amended, deeming it for the public interest so to do, proposes to change the map or plan of The City of New York by establishing lines and grades for 101st street from 3rd avenue to 4th avenue, Borough of Brooklyn, which proposed change is more particularly shown upon a map or plan bearing the signature of the Commissioner of Public Works of the Borough and dated April 10, 1917.

Resolved, That this Board consider the proposed change at a meeting of the Board to be held in the City Hall, Borough of Manhattan, City of New York, on Friday, May 11, 1917, at 10.30 o'clock a. m.

Resolved, That the Secretary of this Board cause these resolutions and a notice to all persons affected thereby that the proposed change will be considered at a meeting of the Board, to be held at the aforesaid time and place, to be published in the City Record and the corporation newspapers for ten days continuously, Sundays and legal holidays excepted, prior to the 11th day of May, 1917.

Dated, April 28, 1917.

JOSEPH HAAG, Secretary, Municipal Building. Telephone, 4560 Worth. a28,m9

Public Service Commission for the First District, April 27, 1917.

To the Board of Estimate and Apportionment of The City of New York:

On April 18, 1917, a certified copy of resolutions adopted by the Commission on that date modifying the route and general plan of construction of the Flushing Route (Route No. 52) was transmitted to your Honorable Board for your consent and approval and of the Mayor to the modification of the route. Under date of April 23, 1917, Mr. Nichols, Chief of your Bureau of Franchises, suggested a change in the resolutions of the Commission as adopted so as to show the date of approval by your Honorable Board and by the Mayor of the map changing the street system in the Second and Third Wards of the Borough of Queens, changing the lines of Roosevelt avenue and Amity street adjoining the Flushing River, which map made necessary the modification of the route. The resolutions of April 18, 1917, were accordingly rescinded and a new set of resolutions embodying the change as suggested by Mr. Nichols were adopted by the Commission on April 27, 1917, and are hereby transmitted for the approval and consent of your Honorable Board and of the Mayor.

Dated, New York, April 27, 1917.

JAMES B. WALKER, Secretary.

And the following resolutions were thereupon adopted:

Resolved, That the communication be received and, pursuant to law, this Board hereby fixes Friday, May 4, 1917, at 10.30 o'clock a. m., in Room 16, City Hall, Borough of Manhattan, City of New York, on Friday, May 11, 1917, at 10.30 o'clock a. m., at which such proposed change will be considered by said Board; all of which is more particularly set forth and described in the following resolutions adopted by the Board on April 20, 1917 (Cal. No. 137), notice of the adoption of which is hereby given, viz:

Resolved, That the Board of Estimate and Apportionment of The City of New York, in pursuance of the provisions of Section 442 of the

Public Notice is hereby given that the consideration of the communication from the Public Service Commission for the First District, transmitting resolutions adopted by said Commission as to the route and general plan of construction for an additional rapid transit railway in the Borough of Brooklyn, known as "Ashland Place Connection," and requesting the approval and consent of this Board thereto, which consideration was by resolution adopted February 23, 1917, fixed for March 2, 1917, and then continued until March 23, 1917, and then continued until April 20, 1917, was continued until Friday, May 18, 1917, at 10.30 o'clock a. m., in Room 16, City Hall, Borough of Manhattan, when and where all those interested will be afforded an opportunity to appear and be heard.

JAMES D. MCGANN, Assistant Secretary, Room 1307, Municipal Building, Borough of Manhattan, Telephone, 4560 Worth. a23,m18

Dated, New York, April 20, 1917.

Public Hearings.

NOTICE IS HEREBY GIVEN THAT AT THE meeting of the Board of Estimate and Apportionment held on April 27, 1917 (Cal. No. 14), the Board continued to May 11, 1917, the hearing on a proposed amendment to Use District Map, Section No. 17, so as to change the area 100 feet back from the south side of Pitkin avenue, between Logan street and Fountain avenue, Borough of Brooklyn, from a Business District to an Unrestricted District, as shown on a map bearing the signature of the Secretary of the Committee on the City Plan and dated February 15, 1917.

The hearing will be held in Room 16, City Hall, Borough of Manhattan, City of New York, on Friday, May 11, 1917, at 10.30 o'clock a. m.

Dated, April 20, 1917.

JOSEPH HAAG, Secretary, Municipal Building. Telephone, 4560 Worth. a30,m11

NOTICE IS HEREBY GIVEN THAT AT THE meeting of the Board of Estimate and Apportionment held on April 13, 1917 (Cal. No. 251), the following resolution was adopted:

Resolved, That the Board of Estimate and Apportionment hereby fixes Friday, May 4, 1917, at 10.30 o'clock a. m., and Room 16, City Hall, Borough of Manhattan, City of New York, as the time and place for a public hearing on a proposed amendment to Use District Map, Section No. 10, so as to include in a Business District all the area not now so included on both sides of 46th street within 100 feet thereof, between Sackett street and Jackson avenue, Borough of Queens, as shown on a map bearing the signature of the Secretary of the Committee on the City Plan and dated April 12, 1917.

JOSEPH HAAG, Secretary, Municipal Building. Telephone, 4560 Worth. a21,m2

MUNICIPAL CIVIL SERVICE COMMISSION.

Proposed Amendment to Rules and Classification.

PUBLIC NOTICE IS HEREBY GIVEN OF the following proposed amendments to the Civil Service Rules and Classification:

1. By adding to Class 1 of Rule XII, after the word "months" the following:

"except in case of a vacancy caused by enlistment for or a call to military or naval service in time of war or national emergency requiring the use of the armed forces of the United States."

2. By including in the Non-Competitive Class, Part I, under the heading "Positions in the Department of Public Charities, at compensations not exceeding the amounts set forth below" (City Institutions) the following:

Physician for the Examination of Mentally Defective Children, \$1,500 per annum (with maintenance).

PUBLIC HEARINGS WILL BE ALLOWED, in accordance with Rule III, at the request of any interested persons, at the Commission's Office, Room 1443, Municipal Building, on

WEDNESDAY, MAY 2, 1917,

beginning at 10.30 a. m.

a30,m2 ROBERT W. BELCHER, Secretary.

NOTICES OF EXAMINATIONS.

PUBLIC NOTICE IS HEREBY GIVEN THAT applications will be received by the Municipal Civil Service Commission, Municipal Building, Manhattan, New York City, from

WEDNESDAY, APRIL 25, 1917, TO WEDNESDAY, MAY 9, 1917,

for the position of

CHIEF PHYSICIAN (PSYCHIATRIST).

No applications delivered at the office of the Commission, by mail or otherwise, after 4 p. m., WEDNESDAY, MAY 9, 1917, will be accepted.

Application blanks will be mailed upon request provided a self-addressed stamped envelope or sufficient postage is enclosed to cover the mailing. The Commission will not guarantee the delivery of the same. Postage on applications forwarded by mail must be fully prepaid.

The requirement that applicants must be residents of the State of New York is waived for this examination. Competitive examination to be open to all citizens of the United States. Persons who accept appointment must thereafter reside in the State of New York.

The requirement that every application shall bear the certificates of four reputable citizens whose residences or places of business are within the City of New York is waived for applicants for this examination whose previous occupation or employment has been wholly or in part outside the City of New York, and the said certificates will be accepted from persons resident or engaged in business elsewhere.

The subjects and weights of the examination are: Experience, 4; 70 per cent. required. Thesis, 4; 75 per cent. required. Oral, 2; 70 per cent. required.

A qualifying physical examination will be given.

Applications for this examination must be filed on a special blank, Form D, with insert.

Duties: The Chief Physician (Psychiatrist) in the Department of Correction will be in charge of the Clearing House examination of all male inmates sentenced under an indeterminate sentence. He will direct and supervise the staff engaged in this work.

Requirements: Must have a license to practice medicine in the State of New York. Must be a qualified examiner in lunacy in the State of New York. Must have had at least one year of experience in charge of an important branch in a large hospital for the insane involving the training and supervision of assistants in psychiatric work, or the equivalent.

Candidates must be at least 21 years of age on or before the closing date for the receipt of applications.

There is one vacancy in the Department of Correction at \$2,100 per annum.

The term of the eligibility of the list resulting from this examination is fixed at not less than one year nor more than four years.

a25,m9 ROBERT W. BELCHER, Secretary.

PUBLIC NOTICE IS HEREBY GIVEN THAT applications will be received by the Municipal Civil Service Commission, Municipal Building, Manhattan, New York City, from

WEDNESDAY, APRIL 25, 1917, TO WEDNESDAY, MAY 9, 1917,

for the position of

INTERPRETER (YIDDISH AND ITALIAN).

No applications delivered at the office of the Commission, by mail or otherwise, after 4 p. m., MONDAY, APRIL 30, 1917, will be accepted.

Application blanks will be mailed upon request provided a self-addressed stamped envelope or sufficient postage is enclosed to cover the mailing. The Commission will not guarantee the delivery of the same. Postage on applications forwarded by mail must be fully prepaid.

Applicants must be citizens of the United States and residents of the State of New York.

The subjects and weights of the examination are: Yiddish, 4; (a) Written Test, 2 (70% required); (b) Oral, 2 (70% required). Italian, 4; (a) Written Test, 2 (70% required); (b) Oral, 2 (70% required). Letter, 2; 70% required.

A qualifying physical examination will be given.

Applications for this examination must be filed on a special blank, Form D, with insert.

Duties: The duties of incumbents of these positions, which are performed in connection with the official routine work of hospitals, courts or other City departments, are to converse and write fluently in foreign languages and to translate with clearness and accuracy speech and writing in these languages into English, and vice versa.

Requirements: Candidates must be qualified in English, Yiddish and Italian (Neapolitan and Sicilian Dialects). An eligible list will be prepared for each Borough of the City. Applicants must be residents of the Borough for which application is made at the time it is made, and their names will not be transferred to any other Borough List.

For the purpose of certification to the Municipal Courts the eligible list for the Borough in which the vacancy exists will be certified.

For the purpose of certification to the Court of Special Sessions and the Magistrates' Courts the eligible lists for the five Boroughs will be merged.

For the purpose of certification to the City Court the eligible lists for the Boroughs of Manhattan and The Bronx will be certified.

Candidates must be at least 21 years of age on or before the closing date for the receipt of applications.

a25,m9 ROBERT W. BELCHER, Secretary.

PUBLIC NOTICE IS HEREBY GIVEN THAT applications will be received by the Municipal Civil Service Commission, Municipal Building, Manhattan, New York City, from

WEDNESDAY, APRIL 25, 1917, TO WEDNESDAY, MAY 9, 1917,

for the position of

NURSE (FEMALE).

No applications delivered at the office of the Commission, by mail or otherwise, after 4 p. m., TUESDAY, MAY 8, 1917, will be accepted.

Application blanks will be mailed upon request provided a self-addressed stamped envelope or sufficient postage is enclosed to cover the mailing. The Commission will not guarantee the delivery of the same. Postage on applications forwarded by mail must be fully prepaid.

Applicants must be citizens of the United States and residents of the State of New York.

The subjects and weights of the examination are: Experience, 3; Duties, 4; 70 per cent. required. Practical Test, 3; 70 per cent. required. 70 per cent. general average required.

A qualifying physical examination will be given.

Applications for this examination must be filed on a special blank, Form D.

Duties: The duties of this position include field nursing and medical social service work in connection with the supervision of the health of school children, the investigation and reporting of cases of communicable diseases, baby health station and infant welfare work, and the visiting of the homes of the sick to demonstrate nursing care or to provide for their social betterment.

Requirements: Candidates must be registered nurses of the State of New York and must furnish proof of registration when filing applications. It is desirable that they should have had experience in connection with social service departments of hospitals, visiting nurse associations, or other forms of public health nursing.

Certifications will be made from this list to the Health Department for public school work, baby health stations, communicable diseases, and similar assignments.

Candidates must be at least 21 years of age and not more than 45 years of age on or before the closing date for the receipt of applications.

The compensation rates proposed by the Board of Estimate and Apportionment for this position are from \$900 to \$1,080. Under the terms and conditions of the budget for the year 1917, appointments will, as a rule, be made at the lowest compensation rate.

There are frequent vacancies in the Department of Health.

The term of the eligibility of the list resulting from this examination is fixed at not less than one year nor more than four years.

a24,m8 ROBERT W. BELCHER, Secretary.

PUBLIC NOTICE IS HEREBY GIVEN THAT applications will be received by the Municipal Civil Service Commission, Municipal Building, Manhattan, New York City, from

TUESDAY, APRIL 24, 1917, TO TUESDAY, MAY 8, 1917,

for the position of

ASSISTANT DIRECTOR, PATHOLOGICAL LABORATORIES.

No applications delivered at the office of the Commission, by mail or otherwise, after 4 p. m., TUESDAY, MAY 1, 1917, will be accepted.

Application blanks will be mailed upon request provided a self-addressed stamped envelope or sufficient postage is enclosed to cover the mailing. The Commission will not guarantee the delivery of the same. Postage on applications forwarded by mail must be fully prepaid.

The requirement that applicants must be residents of the State of New York is waived for this examination. Competitive examination to be open to all citizens of the United States. Persons who accept appointment must thereafter reside in the State of New York.

The requirement that every application shall bear the certificates of four reputable citizens whose residences or places of business are within the City of New York is waived for applicants for this examination whose previous occupation or employment has been wholly or in part outside the City of New York, and the said certificates will be accepted from persons resident or engaged in business elsewhere.

The subjects and weights of the examination are: Experience, 4; 70 per cent. required. Thesis, 4; 75 per cent. required. Oral, 2; 70 per cent. required.

A qualifying physical examination will be given.

Applications for this examination must be filed on a special blank, Form D, with insert.

Duties: To assist in the direction of a pathological laboratory and perform research work.

Requirements:—Two years of administrative experience in a pathological laboratory.

Candidates must be at least 21 years of age on or before the closing date for the receipt of applications.

Salary, \$1,500 per annum for part time service. There is one vacancy in Bellevue and Allied Hospitals.

The term of the eligibility of the list resulting from this examination is fixed at not less than one year nor more than four years.

a17,m1 ROBERT W. BELCHER, Secretary.

PUBLIC NOTICE IS HEREBY GIVEN THAT applications will be received by the Municipal Civil Service Commission, Municipal Building, Manhattan, New York City, from

MONDAY, APRIL 16, 1917, TO MONDAY, APRIL 30, 1917,

for the position of

INTERPRETER (YIDDISH AND ITALIAN).

No applications delivered at the office of the Commission, by mail or otherwise, after 4 p. m., MONDAY, APRIL 30, 1917, will be accepted.

Application blanks will be mailed upon request provided a self-addressed stamped envelope or sufficient postage is enclosed to cover the mailing. The Commission will not guarantee the delivery of the same. Postage on applications forwarded by mail must be fully prepaid.

Applicants must be citizens of the United States and residents of the State of New York.

The subjects and weights of the examination are: Yiddish, 4; (a) Written Test, 2 (70% required); (b) Oral, 2 (70% required). Italian, 4; (a) Written Test, 2 (70% required); (b) Oral, 2 (70% required). Letter, 2; 70% required.

A qualifying physical examination will be given.

Applications for this examination must be filed on a special blank, Form D, with insert.

Duties: The duties of incumbents of these positions, which are performed in connection with the official routine work of hospitals, courts or other City departments, are to converse and write fluently in foreign languages and to translate with clearness and accuracy speech and writing in these languages into English, and vice versa.

Requirements: Candidates must be qualified in English, Yiddish and Italian (Neapolitan and Sicilian Dialects). An eligible list will be prepared for each Borough of the City. Applicants must be residents of the Borough for which application is made at the time it is made, and their names will not be transferred to any other Borough List.

For the purpose of certification to the Municipal Courts the eligible list for the Borough in which the vacancy exists will be certified.

For the purpose of certification to the Court of Special Sessions and the Magistrates' Courts the eligible lists for the five Boroughs will be merged.

For the purpose of certification to the City Court the eligible lists for the Boroughs of Manhattan and The Bronx will be certified.

Candidates must be at least 21 years of age on or before the closing date for the receipt of applications.

a25,m9 ROBERT W. BELCHER, Secretary.

The compensation rates proposed by the Board of Estimate and Apportionment for this position are from \$1,380 to \$2,100. Under the terms and conditions of the budget for the year 1917, appointments will, as a rule, be made at the lowest compensation rate.

There is one vacancy in the City Magistrate's Courts.

The term of the eligibility of the list resulting from this examination is fixed at not less than one year nor more than four years.

at 16.30 ROBERT W. BELCHER, Secretary.

DEPARTMENT OF PLANT AND STRUCTURES.

Proposals.

SEALED BIDS WILL BE RECEIVED BY the Commissioner of Plant and Structures at his office, Municipal Building, Manhattan, until 2 p. m., on

THURSDAY, MAY 10, 1917,

FOR THE CONSTRUCTION OF A TEMPORARY BRIDGE OVER SHEEPSHEAD BAY.

The contractor will be required to begin work within five days of the date of certification of the contract by the Comptroller, and will be required to complete the entire work to the satisfaction of the Commissioner and in accordance with the plans and specifications within fifty (50) consecutive working days from the date of certification.

The amount of security to guarantee the faithful performance of the work will be Fifteen Hundred Dollars (\$1,500).

The right is reserved by the Commissioner to reject all the bids should he deem it to the interest of the City so to do.

Blank forms and specifications may be obtained at the office of the Department of Plant and Structures, F. J. H. KRACKER, Commissioner.

Dated, April 23, 1917. a28,m10

See General Instructions to Bidders on last page, last column, of the "City Record."

BOROUGH OF QUEENS.

Proposals.

SEALED BIDS WILL BE RECEIVED BY the President of the Borough of Queens, at 4th floor, Queens Subway Building, 68 Hunters-point ave., L. I. City, until 11 a. m., on

MONDAY, MAY 7, 1917,

NO. 1. FOR REGULATING, GRADING, CURBING AND LAYING SIDEWALKS WHERE NECESSARY, TOGETHER WITH ALL WORK INCIDENTAL THERETO, AND FOR REGULATING AND PAVING WITH A PRELIMINARY PAVEMENT OF SECOND-HAND GRANITE BLOCK ON A SAND FOUNDATION, TOGETHER WITH ALL WORK INCIDENTAL THERETO, IN GOVERNOR PL. FROM HARRIS AVE. TO 14TH ST. FIRST WARD OF THE BOROUGH OF QUEENS.

The time allowed for doing and completing the above work will be forty (40) consecutive working days.

The amount of security required will be Twenty-seven Hundred and Fifty Dollars (\$2,750).

The Engineer's estimate of the quantities is as follows:

400 cubic yards earth excavation.
160 cubic yards rock excavation.
550 linear feet cement curb with steel nosing and one (1) year's maintenance.
2,740 square feet cement sidewalk and one (1) year's maintenance.

5 square yards improved granite block pavement restored, including concrete foundation, sand bed and bituminous grouted joints, and one (1) year's maintenance.

1,120 square yards of second-hand granite block pavement, including sand bed and cement grouted joints and one (1) year's maintenance.

NO. 2. FOR REGULATING AND GRADING THE SIDEWALK AND GUTTER SPACES AND LAYING SIDEWALKS WHERE NECESSARY, TOGETHER WITH ALL WORK INCIDENTAL THERETO ON THE SOUTH SIDE OF 86TH (BRANDON) AVE., FROM 109TH ST. (NAPIER AVE.) TO 110TH ST. (BEDFORD AVE.), FOURTH WARD, IN ACCORDANCE WITH SECTION 435 OF THE CHARTER.

The time allowed for doing and completing the above work will be ten (10) consecutive working days.

The amount of security required will be One Hundred (\$100) Dollars.

The Engineer's estimate of the quantities is as follows:

50 cubic yards embankment in excess of excavation.
520 square feet cement sidewalk and one (1) year's maintenance.

3 poplar trees to be removed and replaced with 3 Norway maple trees (not to be bid for).

NO. 3. FOR REGULATING AND PAVING WITH A PERMANENT PAVEMENT OF WOOD BLOCK ON A CONCRETE FOUNDATION SIX INCHES IN THICKNESS, TOGETHER WITH ALL WORK INCIDENTAL THERETO, IN VAN ALST AVE. FROM JACKSON AVE. TO 4TH ST. FIRST WARD OF THE BOROUGH OF QUEENS, EXCLUDING THE AREA OCCUPIED BY THE VIADUCT OVER THE LONG ISLAND RAILROAD.

The time allowed for doing and completing the above work will be twenty-five (25) consecutive working days.

The amount of security required will be Seven Thousand (\$7,000) Dollars.

The Engineer's estimate of the quantities is as follows:

520 cubic yards concrete in place.
3,110 square yards of wood block pavement, including mortar bed, sand joints and five (5) years' maintenance.

NO. 4. FOR CURBING AND LAYING SIDEWALKS WHERE NECESSARY, TOGETHER WITH ALL WORK INCIDENTAL THERETO IN ELY AVE. FROM WILBUR AVE. TO PAYNTER AVE. ALSO FOR RECURRING WHERE NECESSARY, TOGETHER WITH ALL WORK INCIDENTAL THERETO IN PAYNTER AVE. AT THE SOUTHEAST-ERN CORNER OF PROSPECT ST. BETWEEN THE PROLONGATION OF THE HOUSE LINES. ALSO FOR RECURRING WHERE NECESSARY, TOGETHER WITH ALL WORK INCIDENTAL THERETO ON THE SOUTHEAST-ERN CORNER OF WERTER AVE. AND VERNON AVE. BETWEEN THE PROLONGATION OF THE HOUSE LINE. ALL IN THE FIRST WARD OF THE BOROUGH OF QUEENS, IN ACCORDANCE WITH SECTION 435 OF THE GREATER NEW YORK CHARTER.

The time allowed for doing and completing the above work will be thirty (30) consecutive working days.

The amount of security required will be Nine Hundred and Fifty (\$950) Dollars.

The Engineer's estimate of the quantities is as follows:

25 linear feet of old cement curb reset.
1,035 linear feet of cement curb with steel nosing and one year's maintenance.
5,100 square feet cement sidewalk and one year's maintenance.

3 square yards of split granite block pavement (out of maintenance), to be relaid, including 8-

inch concrete foundation and cement grouted joints.

3 square yards of asphalt block pavement (under maintenance), to be relaid, including concrete foundation and mortar bed.

6 square yards of granite block pavement (under maintenance), to be relaid, including concrete foundation and bituminous grouted joints.

NO. 5. FOR REGULATING AND GRADING QUEENS BOULEVARD BETWEEN DIAGONAL ST. AND GOSMAN AVE. FIRST WARD OF THE BOROUGH OF QUEENS, FROM THE NORTH HOUSE LINE TO A LINE 116 FEET SOUTHERLY THEREOF. CONSTRUCTING APPROACHES, SETTING CURB AND LAYING SIDEWALKS, CROSSWALKS AND GUTTERS, WHERE NECESSARY ON THE NORTHERLY SIDE, TOGETHER WITH ALL WORK INCIDENTAL THERETO. CONSTRUCTING APPROACHES SHALL BE DEEMED TO INCLUDE SUCH GRADING TO TEMPORARY GRADE AS MAY BE NECESSARY BETWEEN THE 116-FOOT LINE ABOVE REFERRED TO AND THE NORTHERLY TROLLEY TRACK AS NOW LOCATED. ALSO GRADING APPROACHES TO SUCH STREETS AS MAY BE OPEN AND IN USE AT TIME OF CONSTRUCTION.

ALSO FOR REGULATING AND REGRADING, CURBING, RECURRING, FLAGGING AND REPLACING WHERE NECESSARY, TOGETHER WITH ALL WORK INCIDENTAL THERETO, IN BRAGRAW ST. FROM QUEENS BOULEVARD TO A LINE ABOUT 304 FEET NORTHERLY THEREOF, FIRST WARD.

The time allowed for doing and completing the above work will be 150 consecutive working days.

The amount of security required will be Twenty-eight Thousand (\$28,000) Dollars.

The Engineer's estimate of the quantities is as follows:

36,800 cubic yards earth excavation.
100 cubic yards rock excavation.
500 linear feet new bluestone curb set in sand.

80 linear feet old curb redressed and reset in sand.

600 linear feet old cement curb reset.

4,160 linear feet of cement curb with steel nosing and one year's maintenance.

2,350 square feet new flagstone sidewalk.

3,000 square feet old flagstone sidewalk re-trimmed and relaid.

19,050 square feet cement sidewalk and one year's maintenance.

1,700 square feet new crosswalks.

100 square feet old crosswalks, redressed and relaid.

10 cubic yards of concrete.

1,150 square yards stone gutters.

600 linear feet 12-inch vitrified pipe in place.

2 catch basins complete.

2 sewer manholes complete.

20 square yards asphalt block pavement, including 6-inch concrete foundation, mortar bed and sand joints (out of maintenance), to be restored (not to be bid for).

Item A. Hauling to and depositing in Queens Boulevard, between Betts ave. and Burroughs ave. 9,000 cubic yards surplus excavation.

Item B. Furnishing, delivering and depositing in Queens Boulevard between Betts ave. and Burroughs ave. 9,000 cubic yards embankment.

NO. 6. FOR COMPLETING AN ABANDONED CONTRACT EXECUTED BY WILLIAM J. HORIE JUNE 1, 1916, FOR REGULATING AND GRADING THE SIDEWALK SPACES AND LAYING SIDEWALKS WHERE NECESSARY, TOGETHER WITH ALL WORK INCIDENTAL THERETO, ON THE SOUTHERLY SIDE OF QUEENS BOULEVARD FROM HILL ST. TO HAROLD AVE. FIRST WARD OF THE BOROUGH OF QUEENS, IN ACCORDANCE WITH SECTION 435 OF THE GREATER NEW YORK CHARTER.

The time allowed for doing and completing the above work will be twenty (20) working days.

The amount of security required will be Seven Hundred Dollars (\$700).

The Engineer's estimate of the quantities is as follows:

350 cubic yards of earth excavation.

8,600 square feet of cement sidewalk and one year's maintenance.

200 square yards stone gutters relaid.

The bidder must state the price of each item or article contained in the specification or schedule herein contained or hereafter annexed, per square yard, linear foot or other unit of measure, by which the bids will be tested. Bids will be compared and each contract awarded at a lump or aggregate sum. Blank forms may be obtained and the plans or drawings may be seen at the office of the President of the Borough of Queens.

Dated, April 26, 1917.

MAURICE E. CONNOLLY, President.

See General Instructions to Bidders on last page, last column, of the "City Record."

BOROUGH OF BROOKLYN.

Proposals.

SEALED BIDS WILL BE RECEIVED BY the President of the Borough of Brooklyn, at Room No. 2, Borough Hall, Brooklyn, until 11 a. m., on

WEDNESDAY, MAY 16, 1917,

FOR FURNISHING ALL THE LABOR AND MATERIAL REQUIRED FOR CONSTRUCTING SEWERS IN RALPH AVE., FROM CLARENDON RD. TO AVENUE D; STORM WATER SEWERS IN RALPH AVE., FROM AVENUE D TO PAERDEGAT AVE. NORTH; IN PAERDEGAT AVE. NORTH, FROM RALPH AVE. TO FLATLANDS AVE., AND SANITARY SEWERS IN RALPH AVE., EAST SIDE, FROM AVENUE D TO FLATLANDS AVE.

The Engineer's preliminary estimate of the quantities is as follows:

1,635 linear feet of 168-inch storm sewer, laid complete, including all incidentals and appurtenances; per linear foot, \$100 \$163,500 00

425 linear feet of 156-inch storm sewer, laid complete, including all incidentals and appurtenances; per linear foot, \$100 42,500 00

1,434 linear feet of 138-inch storm sewer, laid complete, including all incidentals and appurtenances; per linear foot, \$72 103,248 00

1,171 linear feet of 138-inch combined sewer, laid complete, including all incidentals and appurtenances; per linear foot, \$72 84,312 00

438 linear feet of 72-inch sanitary sewer, laid complete, including all incidentals and appurtenances; per linear foot, \$34 14,892 00

3,192 linear feet of 54-inch sanitary sewer, laid complete, including all incidentals and appurtenances; per linear foot, \$27 86,184 00

38 linear feet of 30-inch pipe sanitary sewer, laid complete, including concrete cradle, and all incidentals and appurtenances; per linear foot, \$15 570 00

42 linear feet of 10-inch pipe sanitary sewer, laid complete, including concrete cradle, and all incidentals and appurtenances; per linear foot, \$5.50 231 00

60 linear feet of 8-inch pipe sani-

tary sewer, laid complete, including concrete cradle, and all incidentals and appurtenances; per linear foot, \$5

20 linear feet of 6-inch storm house connection drain, laid complete, including all incidentals and appurtenances; per linear foot, \$0.90 18 00

20 linear feet of 6-inch sanitary house connection drain, laid complete, including all incidentals and appurtenances; per linear foot, \$1.10 22 00

360 linear feet of stand pipes, complete, including concrete casing, covers, specials, extra excavation, and all incidentals and appurtenances; per linear foot, \$1.50 540 00

1 float chamber, complete, including all incidentals and appurtenances; per float chamber, \$1,000 1,000 00

5 drop manholes, complete, with standard manhole heads and special covers, including all incidentals and appurtenances; per manhole, \$210 1,050 00

17 manholes on storm sewers, complete, with special manhole heads and covers, including all incidentals and appurtenances; per manhole, \$35 595 00

6 manholes on combined sewer, complete, with standard manhole heads and covers, including all incidentals and appurtenances; per manhole, \$35 210 00

12 manholes on sanitary sewers, complete with standard manhole heads and special covers, including all incidentals and appurtenances; per manhole, \$95 1,140 00

6 sewer basins complete, of either standard design, with iron pans or gratings, iron basinhoods and connecting culverts, including all incidentals and appurtenances; per basin, \$145 870 00

800,000 feet, board measure, of foundation planking and pile capping, laid in place complete, including all incidentals and appurtenances; per thousand feet, board measure, \$35 28,000 00

200,000 feet, board measure, of sheeting and bracing, driven in place complete, including all incidentals and appurtenances; per thousand feet, board measure, \$20 4,000 00

100,000 linear feet of piles, driven in place complete, including all incidentals and appurtenances; per linear foot, \$0.40 40,000 00

20 cubic yards of concrete, Class "A," laid in place complete, including extra excavation and all incidentals and appurtenances; per cubic yard, \$8 160 00

10 cubic yards of concrete, Class "B," laid in place complete, including extra excavation and all incidentals and appurtenances; per cubic yard, \$7.50 75 00

10 barrels of Portland cement furnished and delivered, in place in the work, including all incidentals and appurtenances; per barrel, \$2.10 21 00

300,000 pounds of steel bars, in place complete, including all incidentals and appurtenances; per pound, \$0.05 15,000 00

Total \$588,436 00

The time allowed for the completion of the work and full performance of the contract will be four hundred (400) consecutive working days.

The amount of security required will be Two Hundred and Forty Thousand Dollars (\$240,000).

The foregoing Engineer's preliminary estimate of the total cost for the completed work is to be taken as the 100 per cent. basis and test for bidding. Proposals shall state a single percentage of such 100 per cent. (such as 95 per cent., 100 per cent. or 105 per cent.) for which all materials and work called for in the proposed contract and notices to bidders are to be furnished to the City. Such percentages as bid for each contract shall apply to all unit items specified in the Engineer's preliminary estimate to an amount necessary to complete the work described in the contract.

Blank forms and further information may be obtained and the plans and drawings may be seen at the office of the Bureau of Sewers, 215 Montague st., Brooklyn.

a27,m16 L. H. POUNDS, President.

See General Instructions to Bidders on last page, last column, of the "City Record."

SEALED BIDS WILL BE RECEIVED BY the President of the Borough of Brooklyn, at Room No. 2, Borough Hall, Brooklyn, until 11 a. m., on

FRIDAY, MAY 4, 1917,

FOR FURNISHING ALL THE LABOR AND MATERIALS REQUIRED FOR CONSTRUCTING SEWER IN CEDAR PL. FROM MALBONE ST. TO MONTGOMERY ST.

The Engineer's preliminary estimate of the quantities is as follows:

35 linear feet of 15-inch pipe sewer, laid complete, including all incidentals and appurtenances; per linear foot, \$4 140 00

775 linear feet of 12-inch pipe sewer, laid complete, including all incidentals and appurtenances; per linear foot, \$2.35 1,821 25

320 linear feet of 6-inch house connection drain, laid complete, including all incidentals and appurtenances; per linear foot, \$1 320 00

9 manholes complete, with iron heads and covers, including all incidentals and appurtenances; per manhole, \$60 540 00

1 sewer basin complete, of either standard design, with iron pans or gratings, iron basin hood and connecting culvert, including all incidentals and appurtenances; per sewer basin, \$160 160 00

2,000 feet, board measure, of sheeting and bracing, driven in place complete, including all incidentals and appurtenances; per thousand feet, board measure, \$20 40 00

5 cubic yards of extra excavation, including sheeting and bracing, and all labor, materials, incidentals and appurtenances; per cubic yard, \$0.60 3 00

Total \$3,024 25

The time allowed for the completion of the work and full performance of the contract will be thirty (30) consecutive working days.

The amount of security required will be Fifteen Hundred Dollars (\$1,500).

The foregoing Engineer's preliminary estimate of the total cost for the completed work is to be taken as the 100 per cent. basis and test for bidding. Bids shall state a single percentage of such 100 per cent. (such as 95 per cent., 100 per cent. or 105 per cent.) for which all materials and work called for in the proposed contract and notices to bidders are to be furnished to the City. Such percentages as bid for each contract shall apply to all unit items specified in the Engineer's preliminary estimate to an amount necessary to complete the work described in the contract.

Blank forms and further information may be obtained and the plans and drawings may be seen at the office of the Bureau of Sewers, 215 Montague st., Brooklyn.

a23,m4 L. H. POUNDS, President.

See General Instructions to Bidders on last page, last column, of the "City Record."

SEALED BIDS WILL BE RECEIVED BY the President of the Borough of Brooklyn, at Room 2, Borough Hall, Brooklyn, until 11 a. m., on

WEDNESDAY, MAY 2, 1917,

NO. 1. FOR REGULATING, GRADING, CURBING AND LAYING SIDEWALKS ON CEDAR PL. FROM MALBONE ST. TO MONTGOMERY ST.

The Engineer's estimate is as follows:

600 cubic yards excavation.
200 cubic yards filling to be furnished.
1,230 linear feet steel bound cement curb (1 year maintenance).

5,970 square feet cement sidewalks (1 year maintenance).

5,970 square feet 6-inch cinder or gravel sidewalk foundation.

Time allowed, 30 consecutive working days. Security required, \$800.

NO. 2. FOR REGULATING AND REPAVING WITH PERMANENT ASPHALT PAVEMENT ON A 6-INCH CONCRETE FOUNDATION THE ROADWAY OF GREENE AVE. FROM STUYVESANT AVE. TO REID AVE.

The Engineer's estimate is as follows:

70 linear feet old curbstone reset in concrete.
70 linear feet new curbstone set in concrete.
480 cubic yards concrete.

2,870 square yards asphalt pavement (no maintenance).

Time allowed, 30 consecutive working days. Security required, \$2,300.

NO. 3. FOR REGULATING AND REPAVING WITH PERMANENT GRADE 1 GRANITE PAVEMENT ON A 6-INCH CONCRETE FOUNDATION THE ROADWAY OF JAY ST. FROM JOHN ST. TO FRONT ST. THE BLOCKS USED ON THIS CONTRACT SHALL BE NEW GRANITE BLOCKS.

The Engineer's estimate is as follows:

75 linear feet old curbstone reset in concrete.
895 linear feet new curbstone set in concrete.
385 cubic yards concrete, outside railroad area.
15 cubic yards concrete, within railroad area.

2,325 square yards grade 1 granite pavement, with joint filler of tar, asphalt and sand, outside railroad area.

245 square yards grade 1 granite pavement, with joint filler of tar, asphalt and sand, within railroad area.

40 square yards adjacent pavement to be relaid.

2 new standard iron covers and heads for sewer manholes.

Time allowed, 30 consecutive working days. Security required, \$4,000.

NO. 4. FOR REGULATING AND REPAVING WITH PERMANENT GRADE 1 GRANITE PAVEMENT ON A 6-INCH CONCRETE FOUNDATION THE ROADWAY OF PARK AVE. FROM WAVERLY AVE. TO CLASSON AVE. THE BLOCKS USED ON THIS CONTRACT SHALL BE NEW GRANITE BLOCKS.

The Engineer's estimate is as follows:

1,275 linear feet old curbstone reset in concrete.

1,750 linear feet new curbstone set in concrete.

290 linear feet granite heading stones set in concrete.

605 cubic yards concrete, outside railroad area.

45 cubic yards concrete, within railroad area.

3,620 square yards grade 1 granite pavement, with joint filler of tar, asphalt and sand, outside railroad area.

790 square yards grade 1 granite pavement, with joint filler of tar, asphalt and sand, within railroad area.

60 square yards adjacent pavement to be relaid.

2 new standard iron covers and heads for sewer manholes.

Time allowed, 35 consecutive working days. Security required, \$7,300.

NO. 5. FOR REGULATING AND REPAVING WITH PERMANENT GRADE 1 GRANITE PAVEMENT ON A 6-INCH CONCRETE FOUNDATION THE ROADWAY OF PROSPECT ST. FROM BRIDGE ST. TO GOLD ST. THE BLOCKS USED ON THIS CONTRACT SHALL BE NEW GRANITE BLOCKS.

The Engineer's estimate is as follows:

210 linear feet old curbstone reset in concrete.

725 linear feet new curbstone set in concrete.

25 linear feet granite heading stones set in concrete.

240 cubic yards concrete.

1,425 square yards grade 1 granite pavement, with joint filler of tar, asphalt and sand.

30 square yards adjacent pavement to be relaid.

1 new standard iron cover and head for sewer manhole.

Time allowed, 30 consecutive working days. Security required, \$2,300.

NO. 6. FOR REGULATING AND REPAVING WITH PERMANENT GRADE 1 GRANITE PAVEMENT ON A 6-INCH CONCRETE FOUNDATION THE ROADWAY OF RIVER ST. FROM METROPOLITAN AVE. TO GRAND ST. THE BLOCKS USED ON THIS CONTRACT SHALL BE NEW GRANITE BLOCKS.

NO. 9. FOR REGULATING AND REPAVING WITH PERMANENT GRADE 1 GRANITE PAVEMENT ON A 6-INCH CONCRETE FOUNDATION THE ROADWAY OF UNION LANE FROM MYRTLE AVE. TO 350 FEET SOUTH. THE BLOCKS USED ON THIS CONTRACT SHALL BE NEW GRANITE BLOCKS.

The Engineer's estimate is as follows:
70 cubic yards concrete.
410 square yards grade 1 granite pavement, with joint filler of tar, asphalt and sand.
Time allowed, 20 consecutive working days.
Security required, \$600.

NO. 10. FOR REGULATING AND REPAVING WITH PERMANENT GRADE 1 GRANITE PAVEMENT ON A 6-INCH CONCRETE FOUNDATION THE ROADWAY OF UTICA AVE. FROM FULTON ST. TO EASTERN PARKWAY. THE BLOCKS USED ON THIS CONTRACT SHALL BE NEW GRANITE BLOCKS.

The Engineer's estimate is as follows:
3,000 linear feet old curbstone reset in concrete.
3,395 linear feet new curbstone set in concrete.

765 linear feet granite heading stones set in concrete.
1,085 cubic yards concrete, outside railroad area.
90 cubic yards concrete, within railroad area.
570 square yards asphalt pavement (no maintenance).

6,255 square yards grade 1 granite pavement, with joint filler of tar, asphalt and sand, outside railroad area.
1,580 square yards grade 1 granite pavement, with joint filler of tar, asphalt and sand, within railroad area.

Time allowed, 35 consecutive working days.
Security required, \$13,500.

NO. 11. FOR REGULATING AND REPAVING WITH PERMANENT GRADE 1 GRANITE PAVEMENT ON A 6-INCH CONCRETE FOUNDATION THE PLAZA SPACE WITHIN THE BLOCK BOUNDED BY WATER ST., PEARL ST., FRONT ST., AND ADAMS ST. THE BLOCKS USED ON THIS CONTRACT SHALL BE NEW GRANITE BLOCKS.

The Engineer's estimate is as follows:
140 linear feet old curbstone reset in concrete.
600 linear feet new curbstone set in concrete.
525 cubic yards concrete, outside railroad area.
10 cubic yards concrete, within railroad area.
180 square yards grade 1 granite pavement relaid with joint filler of tar, asphalt and sand.
3,160 square yards grade 1 granite pavement with joint filler of tar, asphalt and sand, outside railroad area.

165 square yards grade 1 granite pavement with joint filler of tar, asphalt and sand, within railroad area.
60 square yards adjacent pavement to be relaid.

2 sewer basins rebuilt.
Time allowed, 30 consecutive working days.
Security required, \$5,200.

NO. 12. FOR REGULATING AND GRADING THE SIDEWALK SPACE AND LAYING CEMENT SIDEWALKS ON BOTH SIDES OF WASHINGTON AVE. BETWEEN MALBONE ST. AND LINCOLN RD. ON THE EAST SIDE OF FRANKLIN AVE. BETWEEN MALBONE ST. AND WASHINGTON AVE. AND ON THE SOUTH SIDE OF LIBERTY AVE. BETWEEN MILFORD ST. AND LOGAN ST.

The Engineer's estimate is as follows:
140 cubic yards excavation.
7,940 square feet cement sidewalks (1 year maintenance).

7,940 square feet 6-inch cinder or gravel sidewalk foundation.
Time allowed, 30 consecutive working days.
Security required, \$450.

NO. 13. FOR LAYING CEMENT SIDEWALKS ON THE WEST SIDE OF 4TH AVE. BETWEEN 69TH ST. AND SENATOR ST., AND ON THE NORTHWEST SIDE OF PILING ST. BETWEEN EVERGREEN AVE. AND BUSHWICK AVE.

The Engineer's estimate is as follows:
4,100 square feet cement sidewalks (1 year maintenance).

4,100 square feet 6-inch cinder or gravel sidewalk foundation.
Time allowed, 20 consecutive working days.
Security required, \$250.

NO. 14. FOR FURNISHING AND DELIVERING APPROXIMATELY 63,708 FEET BOARD MEASURE OF LUMBER OF WHICH 800 FEET B. M. SHALL BE SPRUCE AND THE REMAINDER LONG LEAF YELLOW PINE.

6,750 feet B. M. is to be delivered to Corporation Yard, Wallabout Basin, foot of Hewes st.

38,625 feet B. M. to Corporation Yard, 19th ave. and 56th st., and
18,333 feet B. M. to Corporation Yard, Neck rd. and Gravesend ave.

Time for completion of contract, on or before Dec. 31, 1917. Security required, 30 per cent. of the amount for which the contract is awarded.

The bidder will state the price per cubic yard, square yard, linear foot, square foot or other unit of measure by which the bids will be tested. The bids will be compared and the contracts awarded at a lump or aggregate sum for each contract.

Delivery will be required to be made in such quantities and at such times as may be directed. Blank forms and further information may be obtained at the office of the Bureau of Highways, Room 502, No. 50 Court st., Brooklyn.

a20,m2
L. H. POUNDS, President
See General Instructions to Bidders on last page, last column, of the "City Record."

FIRE DEPARTMENT.

Proposals.

SEALED BIDS WILL BE RECEIVED BY the Fire Commissioner at his office, 11th floor, Municipal Building, Manhattan, until 10.30 a. m., on

FRIDAY, MAY 11, 1917.
FOR FURNISHING AND DELIVERING FIRE HOSE.

The time allowed for the performance of the contract is the number of consecutive calendar days stated in the schedule which is part of the contract.

The amount of security required for the performance of the contract is thirty per cent. (30%) of the total amount of the bid.

No bid will be considered unless it is accompanied by a deposit, which shall be in the form of money or a certified check upon one of the State or National banks or trust companies in the City of New York, drawn to the order of the Comptroller, or corporate stock or other certificates of indebtedness of any nature issued by the City of New York and approved by the Comptroller as of equal value with the security required. Such deposit shall be in an amount not less than one and one-half per cent. (1½%) of the total amount of the bid.

The bidder will state the price per unit, as called for in the schedule of quantities and prices, by which the bids will be tested. The extensions must be made, as the bids will be read from the total and awards, if made, will be to the lowest bidder on each item.

Bids must be submitted in duplicate. Blank forms and further information may be

obtained at the office of the Fire Department, 11th floor, Municipal Building, Manhattan.
ROBERT ADAMSON, Fire Commissioner.
a30,m1

See General Instructions to Bidders on last page, last column, of the "City Record."

SEALED BIDS WILL BE RECEIVED BY the Fire Commissioner at his office, 11th floor, Municipal Building, Manhattan, until 10.30 a. m., on

MONDAY, MAY 7, 1917.
FOR FURNISHING AND DELIVERING TOOLS, IMPLEMENTS, NAILS, BOLTS, METALS, WIRE, CABLE, ETC.

The time allowed for the performance of the contract is on or before June 30, 1917.

The amount of security required for the performance of the contract is thirty per cent. (30%) of the total amount of the bid.

No bid will be considered unless it is accompanied by a deposit, which shall be in the form of money or a certified check upon one of the State or National banks or trust companies in the City of New York, drawn to the order of the Comptroller, or corporate stock or other certificates of indebtedness of any nature issued by the City of New York and approved by the Comptroller as of equal value with the security required. Such deposit shall be in an amount not less than one and one-half per cent. (1½%) of the total amount of the bid.

The bidder will state the price per unit, as called for in the schedule of quantities and prices, by which the bids will be tested. The extensions must be made, as the bids will be read from the total and awards, if made, will be to the lowest bidder on each item.

Bids must be submitted in duplicate. Blank forms and further information may be obtained at the office of the Fire Department, 11th floor, Municipal Building, Manhattan.

ROBERT ADAMSON, Fire Commissioner.
a26,m7

See General Instructions to Bidders on last page, last column, of the "City Record."

SEALED BIDS WILL BE RECEIVED BY the Fire Commissioner at his office, 11th floor, Municipal Building, Manhattan, until 10.30 a. m., on

MONDAY, MAY 7, 1917.
FOR FURNISHING ALL THE LABOR AND MATERIALS NECESSARY AND REQUIRED FOR INSTALLING NEW ELECTRIC LIGHTING SYSTEMS AT THE QUARTERS OF ENGINE COMPANY NO. 229 AND ENGINE COMPANY NO. 202 AND HOOK AND LADDER COMPANY NO. 101 AND HOOK AND LADDER COMPANIES NOS. 103, 104, 105 AND 107, BOROUGH OF BROOKLYN.

The time allowed for the completion of the work and the full performance of the contract is sixty (60) consecutive working days for each item.

The amount of security required for the performance of the contract is fifty per cent. (50%) of the amount of the bid.

No bids will be considered unless it is accompanied by a deposit, which shall be in the form of money or a certified check upon one of the State or National banks or trust companies in the City of New York, drawn to the order of the Comptroller, or corporate stock or other certificates of indebtedness of any nature issued by the City of New York and approved by the Comptroller as of equal value with the security required. Such deposit shall be in an amount not less than two and one-half per cent. (2½%) of the total amount of the bid.

Bids will be compared and the contract awarded to the lowest bidder on each item. Contracts will be prepared where the items awarded to any bidder amount to Five Hundred Dollars (\$500) or more. Open market orders will be issued where the items awarded to any bidder amount to less than Five Hundred Dollars (\$500).

Blank forms and further information may be obtained at the office of the Fire Department, 11th floor, Municipal Building, Manhattan.

ROBERT ADAMSON, Fire Commissioner.
a25,m7

See General Instructions to Bidders on last page, last column, of the "City Record."

SEALED BIDS WILL BE RECEIVED BY the Fire Commissioner at his office, 11th floor, Municipal Building, Manhattan, until 10.30 a. m., on

MONDAY, MAY 7, 1917.
FOR FURNISHING ALL THE LABOR AND MATERIALS NECESSARY AND REQUIRED FOR INSTALLING NEW ELECTRIC LIGHTING SYSTEMS AT THE QUARTERS OF ENGINE COMPANIES NOS. 221, 238, 255, AND HOOK AND LADDER COMPANY NO. 102, BOROUGH OF BROOKLYN.

The time allowed for the completion of the work and the full performance of the contract is sixty (60) consecutive working days for each item.

The amount of security required for the performance of the contract is fifty per cent. (50%) of the amount of the bid.

No bid will be considered unless it is accompanied by a deposit, which shall be in the form of money or a certified check upon one of the State or National banks or trust companies in the City of New York, drawn to the order of the Comptroller, or corporate stock or other certificates of indebtedness of any nature issued by the City of New York and approved by the Comptroller as of equal value with the security required. Such deposit shall be in an amount not less than two and one-half per cent. (2½%) of the total amount of the bid.

Bids will be compared and the contract awarded to the lowest bidder on each item. Contracts will be prepared where the items awarded to any bidder amount to Five Hundred Dollars (\$500) or more. Open market orders will be issued where the items awarded to any bidder amount to less than Five Hundred Dollars (\$500).

Blank forms and further information may be obtained at the office of the Fire Department, 11th floor, Municipal Building, Manhattan.

ROBERT ADAMSON, Fire Commissioner.
a25,m7

See General Instructions to Bidders on last page, last column, of the "City Record."

SEALED BIDS WILL BE RECEIVED BY the Fire Commissioner at his office, 11th floor, Municipal Building, Manhattan, until 10.30 a. m., on

MONDAY, APRIL 30, 1917.
FOR FURNISHING AND DELIVERING METAL PILING UNITS.

The time allowed for the performance of the contract is sixty (60) consecutive calendar days.

The amount of security required for the performance of the contract is thirty per cent. (30%) of the total amount of the bid.

No bid will be considered unless it is accompanied by a deposit, which shall be in the form of money or a certified check upon one of the State or National banks or trust companies in the City of New York, drawn to the order of the Comptroller, or corporate stock or other certificates of indebtedness of any nature issued by the City of New York and approved by the Comptroller as of equal value with the security required. Such deposit shall be in an amount not less than one and one-half per cent. (1½%) of the total amount of the bid.

The bidder will state the price per unit, as called for in the schedule of quantities and prices, by which the bids will be tested. The extensions must be made, as the bids will be read from the total and awards, if made, will be to the lowest bidder on each item.

Bids must be submitted in duplicate. Blank forms and further information may be obtained at the office of the Fire Department, 11th floor, Municipal Building, Manhattan.

ROBERT ADAMSON, Fire Commissioner.
a18,30

See General Instructions to Bidders on last page, last column, of the "City Record."

SEALED BIDS WILL BE RECEIVED BY the Fire Commissioner at his office, 11th floor, Municipal Building, Manhattan, until 10.30 a. m., on

MONDAY, APRIL 30, 1917.
FOR FURNISHING AND DELIVERING METAL PILING UNITS.

The time allowed for the performance of the contract is sixty (60) consecutive calendar days.

The amount of security required for the performance of the contract is thirty per cent. (30%) of the total amount of the bid.

No bid will be considered unless it is accompanied by a deposit, which shall be in the form of money or a certified check upon one of the State or National banks or trust companies in the City of New York, drawn to the order of the Comptroller, or corporate stock or other certificates of indebtedness of any nature issued by the City of New York and approved by the Comptroller as of equal value with the security required. Such deposit shall be in an amount not less than one and one-half per cent. (1½%) of the total amount of the bid.

The bidder will state the price per unit, as called for in the schedule of quantities and prices, by which the bids will be tested. The extensions must be made, as the bids will be read from the total and awards, if made, will be to the lowest bidder on each item.

Bids must be submitted in duplicate. Blank forms and further information may be obtained at the office of the Fire Department, 11th floor, Municipal Building, Manhattan.

ROBERT ADAMSON, Fire Commissioner.
a18,30

Bids must be submitted in duplicate. Blank forms and further information may be obtained at the office of the Fire Department, 11th floor, Municipal Building, Manhattan.

ROBERT ADAMSON, Fire Commissioner.
a20,m1

See General Instructions to Bidders on last page, last column, of the "City Record."

SEALED BIDS WILL BE RECEIVED BY the Fire Commissioner at his office, 11th floor, Municipal Building, Manhattan, until 10.30 a. m., on

TUESDAY, MAY 1, 1917.
FOR FURNISHING AND DELIVERING CLOTHING, DRY GOODS AND NOTIONS.

The time allowed for the performance of the contract is on or before June 30, 1917.

The amount of security required for the performance of the contract is thirty per cent. (30%) of the total amount of the bid.

No bid will be considered unless it is accompanied by a deposit, which shall be in the form of money or a certified check upon one of the State or National banks or trust companies in the City of New York, drawn to the order of the Comptroller, or corporate stock or other certificates of indebtedness of any nature issued by the City of New York and approved by the Comptroller as of equal value with the security required. Such deposit shall be in an amount not less than one and one-half per cent. (1½%) of the total amount of the bid.

The bidder will state the price per unit, as called for in the schedule of quantities and prices, by which the bids will be tested. The extensions must be made, as the bids will be read from the total and awards, if made, will be to the lowest bidder on each item.

Bids must be submitted in duplicate. Blank forms and further information may be obtained at the office of the Fire Department, 11th floor, Municipal Building, Manhattan.

ROBERT ADAMSON, Fire Commissioner.
a20,m1

See General Instructions to Bidders on last page, last column, of the "City Record."

SEALED BIDS WILL BE RECEIVED BY the Fire Commissioner at his office, 11th floor, Municipal Building, Manhattan, until 10.30 a. m., on

TUESDAY, MAY 1, 1917.
FOR FURNISHING AND DELIVERING PNEUMATIC TIRES AND TUBES.

The time allowed for the performance of the contract is on or before Dec. 31, 1917, after the endorsement of the certificate of the Comptroller upon the executed contract, except to the extent that it may be necessary to continue same by reason of unobtainable mileage and making adjustments.

The amount of security required for the performance of the contract is thirty per cent. (30%) of the total amount of the bid.

No bid will be considered unless it is accompanied by a deposit, which shall be in the form of money or a certified check upon one of the State or National banks or trust companies in the City of New York, drawn to the order of the Comptroller, or corporate stock or other certificates of indebtedness of any nature issued by the City of New York and approved by the Comptroller as of equal value with the security required. Such deposit shall be in an amount not less than one and one-half per cent. (1½%) of the total amount of the bid.

The bidder will state the price per unit, as called for in the schedule of quantities and prices, by which the bids will be tested. The extensions must be made and footed up, as the bids will be read from the total and award, if made, will be to the lowest bidder for the entire contract.

Bids must be submitted in duplicate. Blank forms and further information may be obtained at the office of the Fire Department, 11th floor, Municipal Building, Manhattan.

ROBERT ADAMSON, Fire Commissioner.
a20,m1

See General Instructions to Bidders on last page, last column, of the "City Record."

SEALED BIDS WILL BE RECEIVED BY the Fire Commissioner at his office, 11th floor, Municipal Building, Manhattan, until 10.30 a. m., on

MONDAY, APRIL 30, 1917.
FOR FURNISHING AND INSTALLING AUTOMOBILE REPAIR PARTS.

The time allowed for the performance of the contract is on or before Dec. 31, 1917.

The amount of security required for the performance of the contract is thirty per cent. (30%) of the total amount of the bid.

No bid will be considered unless it is accompanied by a deposit, which shall be in the form of money or a certified check upon one of the State or National banks or trust companies in the City of New York, drawn to the order of the Comptroller, or corporate stock or other certificates of indebtedness of any nature issued by the City of New York and approved by the Comptroller as of equal value with the security required. Such deposit shall be in an amount not less than one and one-half per cent. (1½%) of the total amount of the bid.

The bidder will state the price per unit, as called for in the schedule of quantities and prices, by which the bids will be tested. The extensions must be made and footed up, as the bids will be read from the total and award, if made, will be to the lowest bidder for the entire contract.

Blank forms and further information may be obtained at the office of the Fire Department, 11th floor, Municipal Building, Manhattan.

ROBERT ADAMSON, Fire Commissioner.
a18,30

See General Instructions to Bidders on last page, last column, of the "City Record."

SEALED BIDS WILL BE RECEIVED BY the Fire Commissioner at his office, 11th floor, Municipal Building, Manhattan, until 10.30 a. m., on

MONDAY, APRIL 30, 1917.
FOR FURNISHING AND DELIVERING METAL PILING UNITS.

The time allowed for the performance of the contract is sixty (60) consecutive calendar days.

The amount of security required for the performance of the contract is thirty per cent. (30%) of the total amount of the bid.

No bid will be considered unless it is accompanied by a deposit, which shall be in the form of money or a certified check upon one of the State or National banks or trust companies in the City of New York, drawn to the order of the Comptroller, or corporate stock or other certificates of indebtedness of any nature issued by the City of New York and approved by the Comptroller as of equal value with the security required. Such deposit shall be in an amount not less than one and one-half per cent. (1½%) of the total amount of the bid.

The bidder will state the price per unit, as called for in the schedule of quantities and prices, by which the bids will be tested. The extensions must be made and footed up, as the bids will be read from the total and award, if made, will be to the lowest bidder on each item.

Bids must be submitted in duplicate. Blank forms and further information may be obtained at the office of the Fire Department, 11th floor, Municipal Building, Manhattan.

ROBERT ADAMSON, Fire Commissioner.
a18,30

See General Instructions to Bidders on last page, last column, of the "City Record."

SEALED BIDS WILL BE RECEIVED BY the Fire Commissioner at his office, 11th floor, Municipal Building, Manhattan, until 10.30 a. m., on

MONDAY, APRIL 30, 1917.
FOR FURNISHING AND DELIVERING METAL PILING UNITS.

The time allowed for the performance of the contract is sixty (60) consecutive calendar days.

The amount of security required for the performance of the contract is thirty per cent. (30%) of the total amount of the bid.

No bid will be considered unless it is accompanied by a deposit, which shall be in the form of money or a certified check upon one of the State or National banks or trust companies in the City of New York, drawn to the order of the Comptroller, or corporate stock or other certificates of indebtedness of any nature issued by the City of New York and approved by the Comptroller as of equal value with the security required. Such deposit shall be in an amount not less than one and one-half per cent. (1½%) of the total amount of the bid.

The bidder will state the price per unit, as called for in the schedule of quantities and prices, by which the bids will be tested. The extensions must be made and footed up, as the bids will be read from the total and award, if made, will be to the lowest bidder on each item.

Bids must be submitted in duplicate. Blank forms and further information may be obtained at the office of the Fire Department, 11th floor, Municipal Building, Manhattan.

ROBERT ADAMSON, Fire Commissioner.
a18,30

See General Instructions to Bidders on last page, last column, of the "City Record."

SUPREME COURT—FIRST DEPARTMENT.

Filing Tentative Decree—Notice to File Objections.

In the Matter of Acquiring Title by The City of New York to certain lands and premises at and near the southeasterly corner of EAST 136TH STREET and BROWN PLACE, in the 23rd Ward of the Borough of The Bronx, in The City of New York, duly selected as a site for school purposes according to law.

NOTICE IS HEREBY GIVEN TO THE owner or owners respectively entitled to or interested in the real property, title to which is sought to be acquired in the above proceeding, and to all others whom it may concern, to wit:

That the Supreme Court of the State of New York, at a Special Term for Trials, held in and for the County of Bronx, has, after considering the testimony and proofs offered by The City of New York and the parties and persons who have appeared in the above proceeding, completed its estimate of the compensation which ought justly to be made by The City of New York to the respective owners of the real property so acquired in this proceeding and has prepared a transcript of its estimate of the damages so ascertained and estimated. Said transcript of estimate is accompanied by the Damage Map used by said court upon the trial of said proceeding and states the several sums respectively estimated for each parcel shown on said Damage Map, with the names of the owners so far as ascertained. Said transcript of estimate dated April 18, 1917, is signed by Hon. George V. Mullan, Justice of the Supreme Court presiding at the trial of the above proceeding, and said transcript, accompanied by said Damage Map, together with the proofs upon which the same is based, was filed in the office of the Clerk of the County of Bronx on the 19th day of April, 1917, for the inspection of whomsoever it may concern.

NOTICE IS HEREBY FURTHER GIVEN that any person or persons whose rights may be affected by said transcript of estimate and who may object to the same or any part thereof, may, within fifteen days after the first publication of this notice on April 27th, 1917, set forth their objections to the same in writing, duly verified in the manner required by law for the verification of pleadings in an action, setting forth the real property owned by the objector and his post office address, and file the same with the Clerk of the County of Bronx, and within the same time serve upon the Corporation Counsel of The City of New York, at his office, Room 1743, seventeenth floor, Municipal Building, Borough of Manhattan, City of New York, a copy of such verified objections.

NOTICE IS HEREBY FURTHER GIVEN that on the 17th day of May, 1917, at 10 o'clock in the forenoon of that day, or as soon thereafter as counsel can be heard thereon, the Corporation Counsel of The City of New York will apply to Hon. George V. Mullan, the Justice of the Supreme Court signing said transcript of estimate or tentative decree, at the County Court House, in the Borough of The Bronx, City of New York, to fix a time when said Justice will hear the parties so objecting.

Dated, New York, April 27, 1917.
LAMAR HARDY, Corporation Counsel, Municipal Building, Borough of Manhattan, New York City.
a27,m8

In the Matter of Acquiring Title by The City of New York to certain lands and premises on the northerly side of EAST 189TH STREET from the easterly side of BATHGATE AVENUE to the westerly side of LORILLARD PLACE, in the 24th Ward of the Borough of The Bronx, in The City of New York, duly selected as a site for school purposes according to law.

NOTICE IS HEREBY GIVEN TO THE owner or owners respectively entitled to or interested in the real property title to which is sought to be acquired in the above proceeding, and to all others whom it may concern, to wit:

That the Supreme Court of the State of New York, at a Special Term for Trials, held in and for the County of Bronx, has, after considering the testimony and proofs offered by The City of New York and the parties and persons who have appeared in the above proceeding, completed its estimate of the compensation which ought justly to be made by The City of New York to the respective owners of the real property so acquired in this proceeding and has prepared a transcript of its estimate of the damages so ascertained and estimated. Said transcript of estimate is accompanied by the Damage Map used by said court upon the trial of said proceeding and states the several sums respectively estimated for each parcel shown on said Damage Map, with the names of the owners so far as ascertained. Said transcript of estimate dated April 18, 1917, is signed by Hon. George V. Mullan, Justice of the Supreme Court presiding at the trial of the above proceeding, and said transcript, accompanied by said Damage Map, together with the proofs upon which the same is based, was filed in the office of the Clerk of the County of Bronx on the 19th day of April, 1917, for the inspection of whomsoever it may concern.

NOTICE IS HEREBY FURTHER GIVEN that any person or persons whose rights may be affected by said transcript of estimate and who may object to the same or any part thereof, may, within fifteen days after the first publication of this notice on April 27th, 1917, set forth their objections to the same in writing, duly verified in the manner required by law for the verification of pleadings in an action, setting forth the real property owned by the objector and his post office address, and file the same with the Clerk of the County of Bronx, and within the same time serve upon the Corporation Counsel of The City of New York, at his office, Room 1743, seventeenth floor, Municipal Building, Borough of Manhattan, City of New York, a copy of such verified objections.

NOTICE IS HEREBY FURTHER GIVEN that on the 17th day of May, 1917, at 10 o'clock in the forenoon of that day, or as soon thereafter as counsel can be heard thereon, the Corporation Counsel of The City of New York will apply to Hon. George V. Mullan, the Justice of the Supreme Court signing said transcript of estimate or tentative decree, at the County Court House, in the Borough of The Bronx, City of New York, to fix a time when said Justice will hear the parties so objecting.

Dated, New York, April 27, 1917.
LAMAR HARDY, Corporation Counsel, Municipal Building, Borough of Manhattan, New York City.
a27,m8

In the Matter of Acquiring Title by The City of New York to certain lands and premises on the northerly side of EAST 189TH STREET from the easterly side of BATHGATE AVENUE to the westerly side of LORILLARD PLACE, in the 24th Ward of the Borough of The Bronx, in The City of New York, duly selected as a site for school purposes according to law.

NOTICE IS HEREBY GIVEN TO THE owner or owners respectively entitled to

thereafter as counsel can be heard thereon, to have the compensation which should justly be made to the respective owners of the real property proposed to be acquired for such improvement, ascertained and determined by the Supreme Court without a jury, and to have the cost of such improvement assessed by the said Court, as hereinafter set forth, in accordance with the resolution of the Board of Estimate and Apportionment.

The nature and extent of the improvement hereby intended is the acquisition of title in fee by The City of New York, for the use of the public to the real property required for the opening and extending of Pelham Parkway North, from Bronx Park East to White Plains road, in the Twenty-fourth Ward, Borough of The Bronx, City of New York. The real property title to which is proposed to be acquired is more particularly bounded and described as follows, to wit:

Parcel "A."
Beginning at the intersection of the northern line of Bronx and Pelham Parkway and the eastern line of Bronx Park East, as these streets are legally acquired; thence northerly along said eastern line of Bronx Park East 56.02 feet; thence northeasterly curving to the left on the arc of a circle of 1290.0 feet radius, 109.501 feet; the radius of said circle drawn northwesterly from the northern extremity of the preceding course forming an angle of 27° 22' 10.9" to the west with said eastern line of Bronx Park East; thence still northeasterly curving to the right on the arc of a circle 645.790 feet radius, tangent to preceding course 277.61 feet; thence still easterly tangent to preceding course 52.834 feet to the western line of Boston road (White Plains

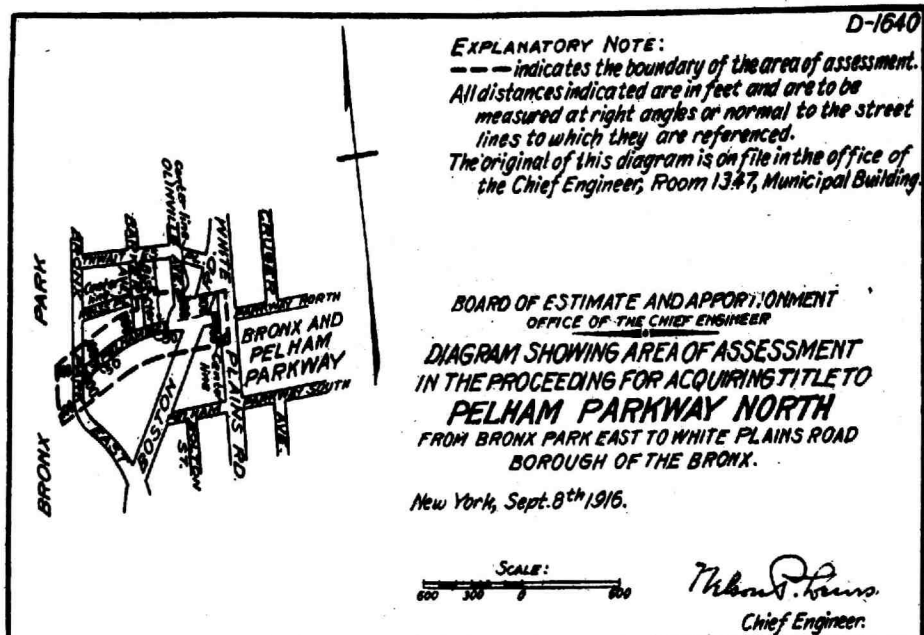
road) as legally acquired; thence southerly along said western line of Boston road 50.98 feet to the northern line of said Bronx and Pelham Parkway; thence westerly along said northern line of Bronx and Pelham Parkway 578.51 feet to the point of beginning.

Parcel "B."
Beginning at the intersection of the northern line of Bronx and Pelham Parkway and the western line of White Plains road as these streets are legally acquired; thence northerly along said western line of White Plains road 50.08 feet; thence westerly deflecting 93° 19' 51" to the left, 37,912 feet to the eastern line of Boston road (White Plains road) as legally acquired; thence southerly along said eastern line of Boston road 50.98 feet to said northern line of Bronx and Pelham Parkway; thence easterly along said northern line of Bronx and Pelham Parkway 26.42 feet to the point of beginning.

Pelham Parkway North is shown on Section 31 of the Final Maps of the Borough of The Bronx, which map was filed as follows: in the office of the President of the Borough of The Bronx on February 27, 1911, in the office of the Register of the County of New York on February 21, 1911, as Map No. 1486, and in the office of the Corporation Counsel of the City of New York on February 21, 1911, in pigeonhole 152.

The land required for Pelham Parkway North is located east of Bronx River.

The Board of Estimate and Apportionment, by a resolution adopted on the 13th day of October, 1916, determined that whole cost and expense of this proceeding shall be assessed upon the property deemed to be benefited thereby, and that the area of assessment for benefit in this proceeding be fixed and determined to be as shown in the following diagram:



Dated, New York, April 26, 1917.
LAMAR HARDY, Corporation Counsel, Municipal Building, Borough of Manhattan, City of New York. a26,m7

In the Matter of the Application of The City of New York relative to acquiring title, wherever the same has not been heretofore acquired for the same purpose to an easement required for the purpose of constructing a sewer within the easterly prolongation of SCHOFIELD STREET extending 378.428 feet along the prolongation of the northerly line of Schofield street and 364.738 feet along the prolongation of the southerly line of Schofield street, in the 24th Ward, Borough of The Bronx, City of New York, as said sewer easement is shown on a map or plan bearing the signature of the President of said Borough, and dated May 8th, 1916; (said map or plan having been adopted by the Board of Estimate and Apportionment on July 7th, 1916).

NOTICE IS HEREBY GIVEN THAT AN application will be made to the Supreme Court of the State of New York, First Judicial District, at a Special Term thereof, held in and for the County of Bronx, in the County Court House, in the Borough of The Bronx, City of New York, on 8th day of May, 1917, at the opening of the Court on that day, or as soon thereafter as counsel can be heard thereon, to have the compensation which should justly be made to the respective owners of the real property proposed to be acquired for such improvement, ascertained and determined by the Supreme Court without a jury, and to have the cost of such improvement assessed by the said Court, as hereinafter set forth, in accordance with the resolution of the Board of Estimate and Apportionment.

The nature and extent of the improvement hereby intended is the acquisition of title by The City of New York, for the use of the public, to an easement required for the purpose of constructing a sewer within the easterly prolongation of Schofield street extending 378.428 feet along the prolongation of the northerly line of Schofield street and 364.738 feet along the prolongation of the southerly line of Schofield street, in the

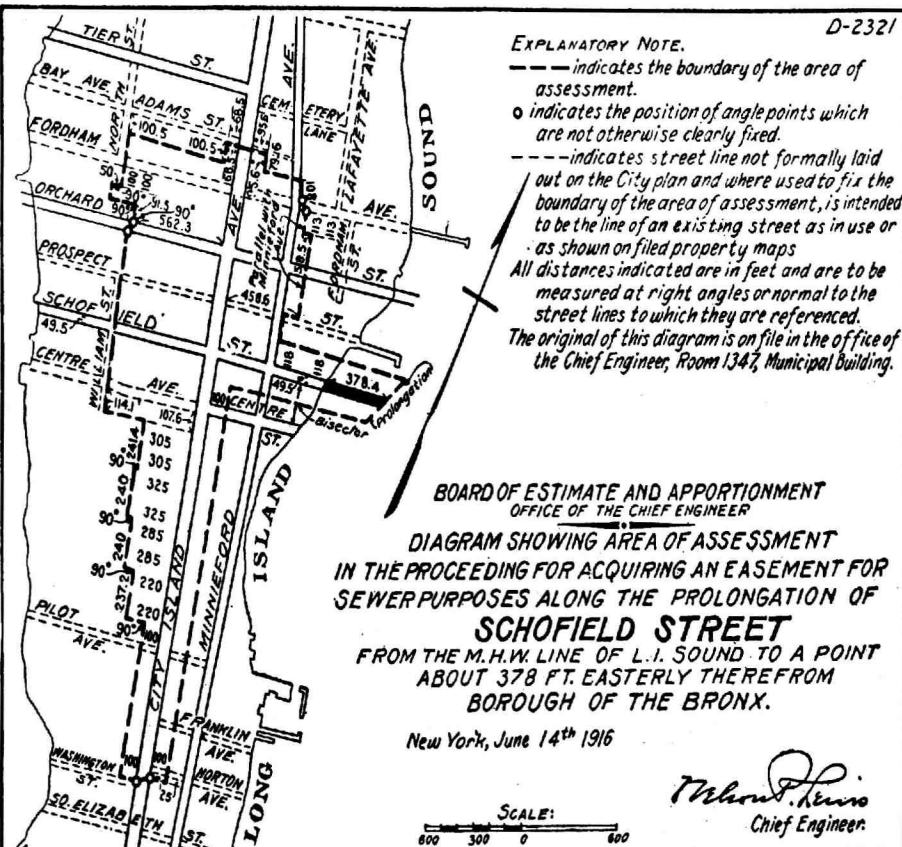
24th Ward, Borough of The Bronx, City of New York, as said sewer easement is shown on a map or plan bearing the signature of the President of said Borough, and dated May 8th, 1916; (said map or plan having been adopted by the Board of Estimate and Apportionment on July 7th, 1916). The real property title to which is proposed to be acquired is more particularly bounded and described as follows, to wit:

Beginning at a point in the southern line of Schofield street, distant 684.875 feet easterly from the intersection of said line and the eastern line of City Island avenue; thence easterly along the prolongation of said southern line of Schofield street 364.738 feet; thence northerly deflecting 55° 03' 28" to the left 60.21 feet to a point in the prolongation of the northern line of Schofield street; thence westerly along the prolongation of the northern line of Schofield street 378.428 feet; thence southerly 53.730 feet to the point of beginning.

The easement on the prolongation of Schofield street is shown on a map entitled: "Map showing the locating and laying out of an Easement on the prolongation of Schofield street extending from the high water line of Long Island Sound to a point about 378 feet easterly therefrom," which map was filed in the office of the President of the Borough of The Bronx on Sept. 26, 1916, in the office of the Register of the County of Bronx on Sept. 26, 1916, as Map No. 215, and in the office of the Counsel to the Corporation of the City of New York on Sept. 26, 1916.

The easement on the prolongation of Schofield street is located in Blocks 5641-5642, of Section 18 of the Land Map of the City of New York.

The Board of Estimate and Apportionment by a resolution adopted on the 30th day of March, 1917, determined that the whole cost and expense of this proceeding shall be assessed upon the property deemed to be benefited thereby, and that the area of assessment for benefit in this proceeding be fixed and determined to be as shown on the following diagram:



Dated, New York, April 26, 1917.
LAMAR HARDY, Corporation Counsel, Municipal Building, Borough of Manhattan, City of New York. a26,m7

In the Matter of the Application of The City of New York relative to acquiring title, wherever the same has not been heretofore acquired for the same purpose in fee to the real property required for the opening and extending of EAST 178TH STREET, from Bronx Park avenue to Morris Park avenue (Watson's Lane), subject

to the easements of the New York, Westchester and Boston Railroad Company, in the Twenty-fourth Ward, Borough of The Bronx, City of New York.

NOTICE IS HEREBY GIVEN THAT AN application will be made to the Supreme Court of the State of New York, First Judicial District,

at a Special Term of said Court, held in and for the County of Bronx, at the County Court-house, in the Borough of The Bronx, in the City of New York, on the 8th day of May, 1917, at the opening of the Court on that day, or as soon thereafter as counsel can be heard thereon, to have the compensation which should justly be made to the respective owners of the real property proposed to be acquired for such improvement, ascertained and determined by the Supreme Court without a jury, and to have the cost of such improvement assessed by the said Court, as hereinafter set forth, in accordance with the resolution of the Board of Estimate and Apportionment.

The nature and extent of the improvement hereby intended is the acquisition of title in fee by The City of New York, for the use of the public to the real property required for the opening and extending of East 178th street, from Bronx Park avenue to Morris Park avenue (Watson's Lane), subject to the easements of the New York, Westchester and Boston Railroad Company, in the Twenty-fourth Ward, Borough of The Bronx, City of New York. The real property title to which is proposed to be acquired is more particularly bounded and described as follows, to wit:

Beginning at a point in the eastern line of Bronx Park avenue, distant 62,437 feet southerly from the intersection of said line and the southern line of East Tremont avenue; thence southerly along said eastern line of Bronx Park avenue 60.0 feet; thence easterly deflecting 90° to the left 363.212 feet; thence northeasterly deflecting 69° 35' 30" to the left 64.02 feet; thence westerly 385.536 feet to the point of beginning.

East 178th street is shown on Section 37 of the Final Maps of the Borough of The Bronx, which section was filed as follows: in the office of the President of the Borough of The Bronx on June 21, 1911, in the office of the Register of the County of New York on June 17, 1911, as Map No. 1534, and in the office of the Corporation Counsel of the City of New York on June 17, 1911, in pigeonhole 164.

East 178th street is also shown on a map entitled, "Map showing the change of lines and grades within the territory bounded by West Farms road, Bronx River avenue, East 177th street and Bronx Park avenue. Amendment to Sections 37 and 38," which map was filed in the office of the President of the Borough of The Bronx on February 27, 1917, in the office of the Register of the County of Bronx on February 27, 1917, and in the office of the Corporation Counsel of the City of New York on February 27, 1917.

The land required for East 178th street, from Bronx Park avenue to Morris Park avenue (Watson's Lane), is located in Blocks 3908 and 3909 of Section 15 of the Land Map of the City of New York.

The Board of Estimate and Apportionment, by a resolution adopted on the 19th day of January, 1917, determined that whole cost and expense of this proceeding shall be assessed upon the property deemed to be benefited thereby, and that the area of assessment for benefit in this proceeding be fixed and determined to be as follows:

Bounded on the north by a line distant 100 feet northerly from and parallel with the northerly line of East 178th street, the said distance being measured at right angles to East 178th street and by the prolongation of the said line; on the southeast by the centre line of Morris Park avenue; on the south by a line midway between East 178th street and Wyatt street, and by the prolongation of the said line; and on the west by the easterly line of Bronx Park avenue.

Dated, New York, April 26, 1917.
LAMAR HARDY, Corporation Counsel, Municipal Building, Borough of Manhattan, City of New York. a26,m7

In the Matter of the Application of The City of New York relative to acquiring title, wherever the same has not been heretofore acquired for the same purpose in fee to the real property required for the opening and extending of FURMAN AVENUE, from Baychester avenue to East 236th street, in the Twenty-fourth Ward, Borough of The Bronx, City of New York.

NOTICE IS HEREBY GIVEN THAT AN application will be made to the Supreme Court of the State of New York, First Judicial District, at a Special Term of said Court, held in and for the County of Bronx, at the County Court-house, in the Borough of The Bronx, in the City of New York, on the 8th day of May, 1917, at the opening of the Court on that day, or as soon thereafter as counsel can be heard thereon, to have the compensation which should justly be made to the respective owners of the real property proposed to be acquired for such improvement, ascertained and determined by the Supreme Court without a jury, and to have the cost of such improvement assessed by the said Court, as hereinafter set forth, in accordance with the resolution of the Board of Estimate and Apportionment.

The nature and extent of the improvement hereby intended is the acquisition of title in fee by The City of New York, for the use of the public to the real property required for the opening and extending of Furman avenue, from Baychester avenue to East 236th street, in the Twenty-fourth Ward, Borough of The Bronx, City of New York. The real property title to which is proposed to be acquired is more particularly bounded and described as follows, to wit:

Parcel "A."
Beginning at a point in the northern line of E. 237th st., distant 196.131 feet easterly from the intersection of said line and the eastern line of White Plains rd., as these streets are legally acquired; thence easterly along said northern line of E. 237th st. for 60.60 feet; thence northerly deflecting 81° 55' 20" to the left for 2490.39 feet to the southern line of Baychester ave. as legally acquired; thence westerly along last mentioned line for 60.0 feet; thence southerly for 2499.36 feet to the point of beginning.

Parcel "B."
Beginning at a point in the northern line of E. 236th st., distant 183.621 feet easterly from the intersection of said line and the eastern line of White Plains rd., as these streets are legally acquired; thence easterly along said northern line of E. 236th st. for 60.0 feet; thence northerly deflecting 90° to the left for 567.046 feet to the southern line of E. 237th st. as legally acquired; thence westerly along last mentioned line for 60.0 feet; thence southerly for 567.046 feet to the point of beginning.

Furman avenue from Baychester avenue to East 236th street is shown on "Amendment to Section 29," of the Final Maps of the Borough of The Bronx, which map was filed in the office of the President of the Borough of The Bronx on June 15, 1909, in the office of the Register of the County of New York on June 10, 1909, as Map No. 1347, and in the office of the Corporation Counsel of the City of New York on June 11, 1909, in pigeonhole 120.

The land required for Furman avenue is located east of Bronx River.

The Board of Estimate and Apportionment, by a resolution adopted on the 15th day of October, 1915, determined that whole cost and expense of this proceeding shall be assessed upon the property deemed to be benefited thereby, and that the area of assessment for benefit in this proceeding be fixed and determined to be as follows:

Cranford avenue and by the prolongation of the said line; on the east by a line always midway between Furman avenue and Byron avenue and the prolongations thereof; on the south by a line distant 100 feet southerly from and parallel with the southerly line of East 236th street; the said distance being measured at right angles to East 236th street; and on the west by a line always distant 100 feet westerly from and parallel with the westerly line of Furman avenue and the prolongations thereof, the said distance being measured at right angles to Furman avenue.

Dated, New York, April 26, 1917.
LAMAR HARDY, Corporation Counsel, Municipal Building, Borough of Manhattan, City of New York. a26,m7

Filing Final Reports.

In the Matter of the Application of The City of New York, relative to acquiring title, wherever the same has not been heretofore acquired for the same purpose in fee, to the lands, tenements and hereditaments required for the opening and extending of HERING AVENUE, from Bronx and Pelham Parkway South to Sackett avenue; TENBROECK AVENUE, from Bronx and Pelham Parkway South to Pierce avenue; SACKET AVENUE, from Williamsbridge road to the prolongation of the easterly line of Newport avenue, and NEWPORT AVENUE, from Sackett avenue to Morris Park avenue, in the 24th Ward, Borough of The Bronx, City of New York.

NOTICE IS HEREBY GIVEN THAT THE final reports of the Commissioners of Estimate and of the Commissioner of Assessment in the above entitled matter will be presented for confirmation to the Supreme Court of the State of New York, First Department, at a Special Term thereof, Part III, to be held in the County Court House in the Borough of Manhattan, in The City of New York, on the 8th day of May, 1917, at 10 o'clock in the forenoon of that day; and that the said final reports have been deposited in the Office of the Clerk of the County of Bronx, East 161st street and 3rd avenue, there to remain for and during the space of five days, as required by law.

Dated, New York, April 26, 1917.
EARNEST R. ECKLEY, CHARLES J. CAVANAGH, GEO. W. M. CLARK, Commissioners of Estimate; EARNEST R. ECKLEY, Commissioner of Assessment.
JOEL J. SQUIER, Clerk. a26,m1

Notice to File Claims.

In the Matter of Acquiring Title by The City of New York to certain lands and premises on the westerly side of CROTONA AVENUE, between East 180th and East 181st streets, in the 24th Ward of the Borough of The Bronx, in the City of New York, duly selected as a site for school purposes, according to law.

NOTICE IS HEREBY GIVEN THAT BY AN order of the Supreme Court of the State of New York, dated March 30, 1917, and entered and filed in the office of the Clerk of the County of Bronx on the same date, the application of The City of New York to have the compensation which should justly be made to the respective owners of the real property proposed to be taken in the above entitled proceeding ascertained and determined by the Supreme Court, without a jury, in accordance with a resolution adopted by the Board of Estimate and Apportionment of The City of New York on the 8th day of December, 1916, was granted.

NOTICE IS HEREBY FURTHER GIVEN that the description of the real property to be acquired in the above entitled proceeding is as follows:

All those certain lands, pieces and parcels of land, with the buildings thereon and appurtenances thereunto belonging, situated on the westerly side of Crotona avenue between 180th and 181st streets, in the 24th Ward of the Borough of The Bronx, in The City of New York.

Beginning at the corner formed by the intersection of the westerly line of Crotona avenue with the northerly line of East 180th street, running thence northerly against the westerly line of Crotona avenue 275.38 feet to the corner formed by the intersection of the westerly line of Crotona avenue with the southerly line of East 181st street, running thence westerly along the southerly line of East 181st street 198.24 feet, running thence southerly and parallel, or nearly so, with the westerly line of Crotona avenue 140.18 feet, running thence easterly and parallel, or nearly so, with the southerly line of East 181st street 132.16 feet, running thence southerly and parallel, or nearly so, with the westerly line of Crotona avenue 135.20 feet to the northerly line of East 180th street, running thence easterly along the northerly line of East 180th street 66.08 feet to the point or place of beginning, said premises being known and designated on the present tax maps of The City of New York, Borough of The Bronx, as Lots 26, 50, 51, 53, 55, 56, 57, 58, 59, 60 and 62, Block 3081, Section 11.

and each and every owner of said real property having any claim or demand on account thereof is hereby required to file his written claim or demand, duly verified, describing the real property which the claimant owns or in which he is interested, and his postoffice address, with the Clerk of the County of Bronx on or before the 10th day of May, 1917, and to serve on the Corporation Counsel of The City of New York at his office, Room 1743, 17th floor, Municipal Building, Borough of Manhattan, The City of New York, on or before the said 10th day of May, 1917, a copy of such verified claim.

Dated, New York, April 23, 1917.
LAMAR HARDY, Corporation Counsel, Municipal Building, Borough of Manhattan, The City of New York. a23,m3

Filing Preliminary Abstracts.

In the Matter of the Application of The City of New York, relative to acquiring title wherever the same has not been heretofore acquired, to the lands and premises required for easements for the purpose of constructing trunk sewers in SEWERAGE DISTRICT 43, lying southerly of Westchester avenue between Westchester Creek and Bronx River, in the 24th Ward, Borough of The Bronx, City of New York, more particularly shown on a map or plan adopted by the Board of Estimate and Apportionment on November 25, 1904, and filed in the office of the Register of New York County on May 4, 1905.

WE, THE UNDERSIGNED COMMISSIONERS of Estimate and Assessment in the above entitled matter, hereby give notice to all persons interested in this proceeding, and to the owner or owners, occupant or occupants of all houses and lots and improved and unimproved lands affected thereby, and to all others whom it may concern, to wit:

First—That we have completed our estimate and assessment, and that all persons interested in this proceeding, or in any of the lands, tenements and hereditaments and premises affected thereby, and having objections thereto, do present their said objections in writing, duly verified, to us at our office, Room 1557, 15th floor, Municipal Building, Chambers and Centre streets, in the Borough of Manhattan, in The City of New York, on or before the 10th day of May, 1917, and that we, the said Commissioners, will hear parties so objecting, and for that purpose

appeared in this proceeding, as well as by publication in the "City Record," pursuant to the provisions of the Greater New York Charter.

Dated, New York, April 16, 1917.

T. CHANNON PRESS, Chairman; MARTIN C. DYER, JOHN E. CONNOLLY, Commissioners.

JOEL J. SQUIRE, Clerk. a20,m7

SUPREME COURT—SECOND DEPARTMENT.

Filing Preliminary Abstracts.

In the Matter of the Application of The City of New York, relative to acquiring title, wherever the same has not been heretofore acquired for the same purpose in fee, to the lands, tenements and hereditaments required for the opening and extending of STILLWELL AVENUE, from Bay Parkway (22d avenue) to 80th street, and from 81st street to Surf avenue, in the 30th and 31st Wards, Borough of Brooklyn, in the City of New York.

NOTICE IS HEREBY GIVEN TO ALL PERSONS interested in the above entitled proceeding, and to the owner or owners, occupant or occupants, of all houses and lots and improved and unimproved lands affected thereby, and to all others whom it may concern, to wit:

First—That the undersigned, Commissioners of Estimate, have completed their estimate of damage, and that all persons interested in this proceeding, or in any of the lands, tenements and hereditaments and premises affected thereby, having any objection thereto, do file their said objections in writing, duly verified, with them at his office, No. 166 Montague street, in the Borough of Brooklyn, in the City of New York, on or before the 16th day of May, 1917, and that the said Commissioners will hear parties so objecting, and for that purpose will be in attendance at their said office on the 17th day of May, 1917, at 3.30 o'clock p. m.

Second—That the undersigned, Commissioner of Assessment, has completed his estimate of benefit and that all persons interested in this proceeding, or in any of the lands, tenements and hereditaments and premises affected thereby, having any objection thereto, do file their said objections in writing, duly verified, with him at his office, No. 166 Montague street, in the Borough of Brooklyn, in the City of New York, on or before the 16th day of May, 1917, and that the said Commissioner will hear parties so objecting, and for that purpose will be in attendance at his said office on the 18th day of May, 1917, at 3.30 o'clock p. m.

Third—That the Commissioner of Assessments has assessed any or all of such lands, tenements and hereditaments and premises as are within the area of assessment fixed and prescribed as the area of assessment for benefit by the Board of Estimate and Apportionment on the first day of May, 1914, and that the said area of assessment includes all those lands, tenements and hereditaments and premises situated and being in the Borough of Brooklyn, in the City of New York, which, taken together, are bounded and described as follows, viz.:

Beginning at a point on a line midway between 78th street and 79th street distant 100 feet northwesterly from the northwesterly line of 21st avenue, and running thence northeasterly and parallel with 21st avenue to the intersection with a line midway between 71st street and 72nd street; thence southeasterly along the said line midway between 71st street and 72nd street and along the prolongation of the said line to the intersection with a line midway between West 10th street and West 11th street; thence southerly along the said line midway between West 10th street and West 11th street to the intersection with the northerly line of Canal Avenue North; thence southerly in a straight line to a point on the southerly line of Neptune avenue where it is intersected by a line distant 100 feet easterly from and parallel with the easterly line of West 11th street; the said distance being measured at right angles to West 11th street; thence southerly along the said line parallel with West 11th street to a point distant 100 feet northerly from the northerly line of Surf avenue, the said distance being measured at right angles to Surf avenue; thence easterly and always distant 100 feet northerly from the northerly line of Surf avenue to the intersection with the prolongation of a line distant 100 feet easterly from and parallel with the easterly line of West 10th street as this street is laid out where it adjoins Surf avenue on the south, the said distance being measured at right angles to West 10th street; thence southerly along the said line parallel with West 10th street and along the prolongations of the said line to the intersection with the mean high water line of the Atlantic Ocean; thence westwardly along the said mean high water line to the intersection with the prolongation of a line midway between West 7th street and West 9th street as these streets are laid out between Avenue Z and Surf avenue; thence northwardly along the said line midway between West 7th street and West 19th street and along the prolongations of the said line to the intersection with the southerly line of Canal Avenue South; thence northeasterly in a straight line to a point on the northerly line of Canal Avenue North where it is intersected by a line distant 900 feet westerly from and parallel with the westerly line of Stillwell avenue as this street is laid out between Avenue Z and Canal avenue, the said distance being measured at right angles to Stillwell avenue; thence northwardly along the said line parallel with Stillwell avenue and along the prolongation of the said line to the intersection with a line midway between 78th street and 79th street; thence northwardly along the said line midway between 78th street and 79th street to the point or place of beginning.

Fourth—That the abstracts of said estimate of damage and of said assessment for benefit, together with the damage and benefit maps, and also all the affidavits, estimates, proofs and other documents used by the Commissioners of Estimate and by the Commissioner of Assessment in making the same, have been deposited in the Bureau of Street Openings in the Law Department of The City of New York, No. 166 Montague street, in the Borough of Brooklyn, in said City, there to remain until the 28th day of May, 1917.

Fifth—That, provided there be no objections filed to either of said abstracts, the reports as to awards and as to assessments for benefit herein will be presented for confirmation to the Supreme Court of the State of New York, Second Department, at a Special Term thereof, to be held in the County Court House in the Borough of Brooklyn, in the City of New York, on the 27th day of June, 1917, at the opening of the Court in that day.

Sixth—In case, however, objections are filed to the foregoing abstracts of estimate and assessment, or to either of them, the motion to confirm the reports as to awards and as to assessments shall stand adjourned to the date to be hereafter specified in the notice provided in such reports, to be given in relation to filing the final estimates, pursuant to Sections 981 and 984 of the Greater New York Charter, as amended by chapter 658 of the Laws of 1906.

Dated, New York, April 27, 1917.

FRANK WASSERMAN, ERNEST EGGERT, COLON BARBANELL, Commissioners of Estimate; FRANK WASSERMAN, Commissioner of Assessment.

ANDREW C. TROY, Clerk. a27,m14

Hearings on Qualifications.

SUPREME COURT, SECOND DEPARTMENT.
In the Matter of the Application of The City of New York, relative to acquiring title, wherever the same has not been heretofore acquired for the same purpose in fee to the real property required for the opening and extending of **WALLSTONE AVENUE**, from Woodhaven avenue to Queens Boulevard, subject to the easements of the Glendale Cut-off and Main Line Division of the Long Island Railroad Company, in the Second Ward, Borough of Queens, City of New York.

NOTICE IS HEREBY GIVEN THAT BY AN order of the Supreme Court of the State of New York, Second Judicial District, dated April 13, 1917, and duly entered and filed in the office of the Clerk of the County of Queens, on April 20, 1917, Edgar F. Hazleton, Thomas F. Minnaugh and Charles H. Georgi, were appointed Commissioners of Estimate in the above-entitled proceeding, and that in and by the said order Edgar F. Hazleton was appointed the Commissioner of Assessment.

NOTICE IS FURTHER GIVEN THAT PUR-suant to the statutes of such cases made and provided the said Edgar F. Hazleton, Thomas F. Minnaugh and Charles H. Georgi, will attend a Special Term of the Supreme Court of the State of New York, Second Judicial District, held at Trial Term, Part I, at the County Court House, in the Borough of Queens, in The City of New York, on 8th day of May, 1917, at the opening of the Court on that day, or as soon thereafter as counsel can be heard thereon, for the purpose of being examined under oath by the Corporation Counsel of the City of New York, or by any other person having any interest in the said proceeding as to their qualifications to act as such Commissioners.

Dated, New York, April 26, 1917.
LAMAR HARDY, Corporation Counsel, Municipal Building, Borough of Manhattan, City of New York. a26.m7

Application to Amend Proceedings.

In the Matter of the Application of The City of New York, relative to acquiring title to the lands, tenements and hereditaments required for the purpose of opening and extending **WALLSTONE AVENUE**, from Pitkin avenue to Hunterly road, from Riverdale avenue to East 98th street; Douglas street, from Sutter avenue to East 98th street; Amboy street, from Sutter avenue to East 98th street; Hopkinson avenue, from Blake avenue to East 98th street; Bristol street, from a point about 125 feet south of Blake avenue to Dumont avenue, and from a point about 260 feet north of Newport avenue to East 98th street, and Chester street, from Riverdale avenue to Stanley avenue, in the 26th and 32d Wards, Borough of Brooklyn, City of New York.

NOTICE IS HEREBY GIVEN THAT AN AP-plication will be made to the Supreme Court at a Special Term thereof, for the hearing of motions to be made for and by the County of Kings, at the County Court House in the Borough of Brooklyn, City of New York, on the 9th day of May, 1917, at the opening of the Court on that day, or as soon thereafter as counsel can be heard, for an order amending the above entitled proceeding, by including therein lands lying within the lines of Chester street, between Ditmas avenue and Stanley avenue and excluding therefrom lands lying within the lines of Bristol street, between Ditmas avenue and East 98th street, and the proceeding as so amended to provide for the opening of Amboy street, from Sutter avenue to East 98th street; Saratoga avenue, from Pitkin avenue to Hunterly road, and from Riverdale avenue to East 98th street; Douglas street, from Sutter avenue to East 98th street; Hopkinson (Ames) street, from Sutter avenue to East 98th street; Hopkinson avenue, from Blake avenue to East 98th street; Bristol street, from a point about 125 feet south of Blake avenue to Dumont avenue and from a point about 260 feet north of Newport street to Ditmas avenue and Chester street, from Riverdale avenue to Ditmas avenue, in the Borough of Brooklyn, City of New York, as said streets and avenues are laid out upon the map or plan of The City of New York, as approved by resolution of the Board of Estimate and Apportionment adopted at a meeting held on and by said board on the 30th day of June, 1916, and for the further amendment of said proceeding, by substituting the area of assessment as fixed as determined by the Board of Estimate and Apportionment by resolution adopted June 30, 1916, in lieu of the area of assessment originally fixed by the Board of Estimate and Apportionment by resolution adopted April 10, 1908, as amended by resolution adopted February 23, 1911, and further amended by resolution adopted June 29, 1911, said amendment to be in pursuance of the provisions of Section 974 of the Charter of the City of New York, and for such other and further relief as in the premises may be just and proper.

Dated, New York, April 26, 1917.
LAMAR HARDY, Corporation Counsel, 166 Montague street, Borough of Brooklyn, City of New York. a26.m7

Application to Court to Condemn Property.

In the Matter of Acquiring Title by The City of New York to certain lands and premises situated in the block bounded on the north by **ELIZABETH PLACE**, on the east by **BARBADOES CREEK**, **JAMAICA BAY**, on the south by **THURSBY STREET**, and on the west by **BEACH 63RD STREET**, in the Fifth Ward of the Borough of Queens, in The City of New York, duly selected as a site for a refuse destructor for the Bureau of Street Cleaning, under the jurisdiction of the President of the Borough of Queens, according to law.

PURSUANT TO THE STATUTES IN SUCH case made and provided, notice is hereby given that it is the intention of the Corporation Council of The City of New York to make application to the Supreme Court of the State of New York at a Special Term thereof for the hearing of contested motions, to be held in and for the County of Kings, at the County Court House in the Borough of Brooklyn, City of New York, on the 7th day of May, 1917, at the opening of the Court on that day, or as soon thereafter as counsel can be heard thereon, to have the compensation which ought justly to be made to the respective owners of the real property proposed to be taken in the above proceeding ascertained and determined by said Court without a jury.

The nature and extent of the improvement contemplated is the acquisition of the fee simple absolute to certain lands and premises, including the buildings thereon and appurtenances thereto belonging, situated in the block bounded on the north by Elizabeth place, on the south by Barbadoes Creek, Jamaica Bay, on the west by Thursby street, and on the west by Beach 63rd street, in the Fifth Ward of the Borough of Queens, in The City of New York, the same to be converted, appropriated and used as a site for a refuse destructor for the Bureau of Street Cleaning, under the jurisdiction of the President of the Borough of Queens, of The City of New York. Said lands and premises so to be acquired are bounded and described as follows:

Beginning at a point at the intersection of the westerly line of Thursby street (Morris avenue) and the easterly line of Beach 63d street (Sea

View avenue), Thursty street (Morris avenue), being 50 feet in width, and being defined by two monuments placed upon a line 5 feet north of the line thereof; Beach 63d street (Sea View avenue), being 60 feet wide and being defined by two monuments placed 5 feet easterly measured at right angles from the westerly line thereof; thence northerly 200 feet along the easterly line of Beach 63d street (Sea View avenue) to the southerly line of Elizabeth place, as laid down upon a map filed in the office of the Clerk of the County of Queens as Map 250; thence easterly, deflecting to the right 90 degrees for 355 feet, plus or minus, along the southerly line of Elizabeth place to the mean high water line of Barbadoes Creek, Jamaica Bay; thence southerly along the mean high water line of Barbadoes Creek, as said line winds and turns, to the northerly line of Thursty street (Morris avenue); thence westerly along the northerly line of Thursty street (Morris avenue) for 360 feet, plus or minus, to the easterly line of Beach 63d street (Sea View avenue), the point or place of beginning.

Dated, New York, April 25, 1917.
L. AMAR HARDY, Corporation Counsel, Municipal Building, Borough of Manhattan, New York City. a25.m5

Filing Final Reports.

In the Matter of the Application of The City of New York, relative to acquiring title, wherever the same has not been heretofore acquired for the same purpose in fee, to the lands, tenements and hereditaments required for the opening and extending of JAY AVENUE, from Willow avenue to Mueller street, in the 2nd Ward, Borough of Queens, City of New York. NOTICE IS HEREBY GIVEN THAT THE final reports of the Commissioners of Estimate and of the Commissioner of Assessment in the above-entitled matter will be presented for confirmation to the Supreme Court of the State of New York, Second Judicial District, at a Special Term thereof for the hearing of motions to be held at Trial Term, Part I, in and for the County of Queens, in the County Court House in the Borough of Queens, in The City of New York, on the 8th day of May, 1917, at 10 o'clock in the forenoon of that day; and that the said final reports have been deposited in the Office of the Clerk of the County of Queens, there to remain for and during the space of five days, as required by law.

Dated, New York, April 26, 1917.
EMIL L. FRANKCE, ABRAHAM D. VAN SICKLEN, EUGENE V. DALY, Commissioners of Estimate; EUGENE V. DALY, Commissioner of Assessment.
WALTER C. SHEPPARD, Clerk. a26.m1

Filing Tentative Decree—Notice to File Objections.

In the Matter of the Application of The City of New York, relative to acquiring title, wherever the same has not been heretofore acquired for the same purpose in fee, to the lands, tenements and hereditaments required for the opening and extending of CEDAR PLACE from Sullivan street to Malbone street, in the 29th Ward, Borough of Brooklyn, City of New York. NOTICE IS HEREBY GIVEN TO ALL PARTIES, interested in the above entitled proceeding, as follows:

First—That the above named Court, after considering the testimony and proofs submitted on the trial of the above entitled proceeding, has completed its estimate of the compensation which should be made by the City of New York to the respective owners of the real property to be acquired in this proceeding, and has made an assessment of the value of the benefit and advantage of the improvement to the respective owners of the real property within the area fixed and prescribed as the area of assessment for benefit by the Board of Estimate and Apportionment on the 17th day of March, 1916, and that the tentative decree of said Court as to awards for damages and as to assessments for benefit was signed on the 11th day of April, 1917, by Honorable William I. Kelly, Justice of the Supreme Court, presiding at the trial of the above entitled proceeding, and was filed with the Clerk of the County of Kings on the 17th day of April, 1917, for the inspection of whomsoever it may concern.

Second—That said Court has assessed all the real property within the area of assessment fixed and described as the area of assessment for benefit by the Board of Estimate and Apportionment on the 17th day of March, 1916, and that the said area of assessment includes the parcels of real property situate and being in the Borough of Brooklyn, in The City of New York, which, taken together, are bounded and described as follows:

Beginning at a point on the northerly line of Malbone street where it is intersected by a line bisecting the angle formed by the intersection of the prolongations of the easterly line of Franklin avenue and the westerly line of Cedar place as these streets are laid out between Sullivan street and Malbone street, and running thence northerly along the said bisecting line to the intersection with the northerly line of Sullivan street; thence northerly at right angles to Sullivan street a distance of 100 feet; thence easterly and parallel with Sullivan street to the intersection with a line at right angles to Sullivan street and passing through a point on its southerly side where it is intersected by the prolongation of a line distant 100 feet easterly from and parallel with the easterly line of Cedar place, as this street is laid out between Sullivan street and Malbone street, the said distance being measured at right angles to Cedar place; thence southerly along the said line at right angles to Sullivan street to the intersection with its southerly side; thence southerly along the said line parallel with Cedar place and along the prolongations of the said line to the intersection with the southerly line of Malbone street; thence southerly at right angles to Malbone street a distance of 100 feet; thence westwardly and parallel with Malbone street to the intersection with a line at right angles to Malbone street and passing through the point of beginning; thence northwardly along the said line at right angles to Malbone street to the point or place of beginning.

Third—That The City of New York and all other parties interested in such proceeding, or in any of the real property affected thereby, having any objections thereto, shall file such objections in writing, duly verified, in the manner required by law for the verification of pleadings in an action, setting forth the real property owned by the objector, and his post office address, with the Clerk of the County of Kings on or before the 7th day of May, 1917, and within the same time serve on the Corporation Counsel of The City of New York at his office, Room 83, Franklin Trust Company Building, No. 166 Montague Street, Borough of Brooklyn, City of New York, a copy of such verified objections.

Fourth—That on the 8th day of May, 1917, at 10 o'clock in the forenoon of that day, or as soon thereafter as counsel can be heard, the Corporation Counsel of The City of New York will apply to the Honorable William I. Kelly, Justice of the Supreme Court, signing said tentative decree, at Trial Term, Part I, held in and for the County of Kings at the County Court House, in the Borough of Brooklyn, City of New York, to fix a time when said Justice will

hear the parties who have filed objections to said tentative decree.

Dated, New York, April 17, 1917.
L. AMAR HARDY, Corporation Counsel, 166 Montague street, Brooklyn, N. Y. a17.m3

SUPREME COURT—ULSTER, GREENE, DELAWARE AND SCHOHARIE COUNTIES.

SCHOHARIE RESERVOIR AND SHANDAKEN TUNNEL, SECTION I.

In the Matter of the Application and Petition of the Board of Water Supply of the City of New York for the appointment of a commission under Chapter 724 of the Laws of 1905, as amended.

PUBLIC NOTICE IS HEREBY GIVEN THAT it is the intention of the Corporation Counsel of The City of New York to make application to the Supreme Court for the appointment of commissioners under Chapter 724 of the Laws of 1905, as amended.

Such application is to be made at a Special Term of the said Court to be held at the Court House in the City of Kingston, Ulster County, New York, on the 5th day of May, 1917, at 10 o'clock in the forenoon of that day or as soon thereafter as counsel can be heard.

The object of this application is to obtain an order of the Court for the appointment of three disinterested and competent freeholders, at least one of whom shall reside in the County of New York, and at least one of whom shall reside in one of the Counties of Ulster, Greene, Delaware or Schoharie, as Commissioners of Appraisal to ascertain and appraise the compensation to be made to the owners and all persons interested in the real estate laid down on a certain map entitled:

"Board of Water Supply of the City of New York. Map of real estate situated in the Towns of Shandaken, County of Ulster, Lexington, County of Delaware and Gilboa, County of Schoharie, State of New York, to be acquired by the City of New York under the provisions of chapter 724 of the laws of 1905 as amended for the construction of Schoharie reservoir, in the vicinity of Prattville, and the Shandaken tunnel and appurtenances from the Schoharie Creek at the Delaware-Schoharie county line to the Esopus creek near Allaben."

—and which map was filed as follows: In the County Clerk's office, County of Ulster, at Kingston, N. Y., on the 26th day of January, 1917;

In the County Clerk's office, County of Greene, at Catskill, N. Y., on the 26th day of January, 1917;

In the County Clerk's office, County of Delaware, at Delhi, N. Y., on the 31st day of January, 1917;

In the County Clerk's office, County of Schoharie, at Schoharie, N. Y., on the 31st day of January, 1917;—and that said Commissioners of Appraisal shall also ascertain and determine and state separately the items of damage, if any, for such decrease in value as the owner of any real estate not taken or of any established business may be entitled by reason of Section 42, Chapter 724, of the Laws of 1905, as amended by Section 9, Chapter 314, of the Laws of 1906, and as amended by Section 2, Chapter 527 of the Laws of 1916, provided that an agreement cannot be had with the Board of Water Supply, and further provided that said damages arise by reason of acts of the City of New York or its Board of Water Supply after May 12, 1916.

And for such other and further relief as may be just and proper.

The real estate laid down on said map is situated in the Towns of Shandaken, County of Ulster, Lexington and Prattville, County of Greene, Roxbury, County of Delaware, and Gilboa, County of Schoharie, State of New York.

The following is a description of the real estate proposed to be taken or affected for the purposes indicated in Chapter 724 of the Laws of 1905, as amended, as laid down on said map:

Beginning at a point in Schoharie creek, at the junction of the lines between the Counties of Schoharie, Greene and Delaware, which is also the junction of the lines between the Towns of Gilboa, Conesville, Prattville and Roxbury, and is in the easterly line of parcel No. 1, and running thence along the center line of the creek S. 45° 11' W. 236.5 feet and S. 39° 27' W. 227.5 feet; thence N. 50° 33' W. 81.8 feet to the westerly bank of said creek and the northeast corner of parcel No. 3; thence along the westerly bank of said creek and partly along the easterly line of said parcel the following courses and distances: S. 36° 23' W. 523.2 feet, S. 25° 54' W. 194.5 feet, S. 40° 49' W. 290.7 feet, S. 33° 47' W. 1,123.8 feet, and S. 13° 58' W. 401.9 feet to the most northerly point of parcel No. 4; thence along the easterly line of said parcel, crossing said creek to the east thereof, S. 49° 06' E. 859.9 feet; thence along the easterly bank of said creek and continuing along the easterly line of said parcel the following courses and distances: S. 67° 06' W. 447.3 feet, S. 41° 08' W. 744.9 feet, S. 20° 28' W. 151.6 feet, S. 13° 00' E. 324.3 feet, S. 73° 56' E. 694.1 feet, S. 71° 51' E. 632.5 feet, S. 75° 15' E. 1,111.5 feet and S. 40° 33' E. 137.0 feet to the most easterly point of said parcel No. 4; thence crossing said creek and continuing along the easterly line of said parcel, which is the northerly line of the Batavia Patent, S. 57° 56' W. 1,422.0 feet; thence continuing along the easterly line of said parcel S. 34° 02' W. 282.3 feet S. 51° 30' W. 281.1 feet and S. 6° 40' E. 1,008.4 feet, crossing the Bear kill twice, to the southeast corner of said parcel No. 4; thence along the southerly line of said parcel which is the exterior taking line, S. 78° 48' W. 671.9 feet, crossing the Fannie brook; thence along the westerly line of said parcel, crossing a road along the westerly side of Schoharie creek leading from Prattville to Gilboa, and recrossing the Bear kill, N. 41° 27' W. 1,140.6 feet; thence N. 44° 42' E. 547.3 feet, again crossing the Bear kill and the before mentioned road; thence N. 12° 31' W. 388.0 feet; thence S. 22° 23' W. 83.0 feet, again crossing the before mentioned road; thence N. 17° 37' W. 106.4 feet; thence on a curve to the right with a radius of 4,347.5 feet, 492.4 feet; thence S. 78° 53' W. 16.0 feet; thence N. 11° 07' W. 325.0 feet to the most easterly point of parcel No. 5, which parcel is the most northerly parcel to be acquired for the Shandaken tunnel; thence along the easterly line of said parcel S. 7° 14' W. 2,353.6 feet, crossing the Bear kill and its intersection with the road to Gilboa; thence continuing along the easterly line of said parcel No. 5 and parcels Nos. 6, 7 and 10, crossing Fannie brook and the road to Johnson Hollow, S. 22° 22' E. 3,717.5 feet to the westerly line of parcel No. 9; thence along the westerly and northerly lines of said parcel and along Fly brook, the following courses and distances: N. 2° 56' W. 73.0 feet, N. 53° 50' E. 107.1 feet, N. 32° 27' E. 117.4 feet and N. 65° 03' E. 209.0 feet to the most westerly point of parcel No. 13; thence along the northerly line of said parcel and continuing along Fly brook, N. 65° 03' E. 40.6 feet; thence along the easterly line of said parcel S. 34° 49' E. 568.2 feet to the most easterly point thereof, being a point in the line between the Counties of Delaware and Green and the Towns of Roxbury and Prattville; thence along the said county and

town line and the easterly line of said parcel No. 13 and parcels Nos. 8 and 11, S. 27° 53' W. 391.2 feet to the southeast corner of parcel No. 11; thence along the southerly line of said parcel S. 84° 25' W. 285.9 feet to the northeast corner of parcel No. 12; thence along the easterly line of said parcel and parcels Nos. 14, 16, 17, 15, 18, 19, 20, 21, 22 and 23, crossing two roads to Prattville, S. 27° 58' E. 12,758.1 feet to the most westerly point of parcel No. 23A; thence along the westerly, northerly and easterly lines of said parcel No. 40, S. 31° E. 149.0 feet to the southerly side of a road to Prattville, S. 85° 04' E. 61.4 feet and S. 40° 31' W. 145.7 feet to the most northerly point of parcel No. 24; thence along the northerly, easterly and southerly lines of said parcel S. 46° 11' E. 1,046.6 feet, S. 3° 47' E. 245.0 feet and S. 86° 13' W. 459.4 feet to the northeast corner of parcel No. 25; thence along the easterly line of said parcel and parcels Nos. 26, 27, 28 and 29, crossing the line between the Towns of Prattville and Lexington, the Little West kill and a road to Lexington and Prattville, S. 15° 47' E. 9,422.3 feet to a point in the northerly line of parcel No. 30; thence along the northerly, easterly and southerly lines of said parcel, the following courses and distances: N. 82° 55' E. 81.8 feet, N. 61° 44' E. 45.7 feet, N. 54° 39' E. 34.3 feet, S. 14° 14' E. 216.1 feet, S. 59° 07' E. 173.7 feet, S. 12° 33' W. 275.3 feet and S. 85° 40' W. 173.7 feet to the easterly line of parcel No. 31; thence partly along the easterly line of said parcel No. 31 and along the easterly line of parcels Nos. 32, 33, 34, 35, 36 and 37, crossing a road to Lexington and Prattville, S. 26° 43' E. 12,630.9 feet to the westerly line of parcel No. 38; thence partly along the westerly and along the northerly and easterly lines of said parcel, the following courses and distances: N. 12° 20' E. 916.2 feet, S. 61° 08' E. 579.5 feet, S. 19° 42' E. 124.3 feet, S. 31° 02' E. 49.3 feet, S. 23° 43' W. 87.5 feet, S. 56° 13' E. 24.2 feet, S. 53° 42' W. 690.0 feet, and S. 10° 31' E. 151.8 feet to the center of a road to Lexington; thence along said road and the easterly line of parcel No. 38, S. 69° 04' W. 87.2 feet and S. 59° 21' W. 167.1 feet to the northeast corner of parcel No. 40; thence along the easterly line of said parcel and parcels Nos. 39, 41, 42, 43, 44, 45, 46, 48, 47 and 49, crossing the West kill twice and a road leading to West kill, S. 7° 20' W. 10,023.2 feet to the most northerly point of parcel No. 50; thence along the northerly line of said parcel S. 77° 02' E. 360.4 feet and S. 44° 46' E. 238.0 feet to the center of a road from Bushnellville to West kill; thence along the center line of said road and the easterly line of said parcel, the following courses and distances: S. 36° 36' W. 282.8 feet, S. 31° 13' W. 115.8 feet, S. 11° 51' W. 82.8 feet, S. 37° 36' W. 126.2 feet, S. 51° 00' W. 128.7 feet, S. 43° 32' W. 193.1 feet, S. 35° 25' W. 140.7 feet and S. 36° 44' W. 63.4 feet to the most northerly point of parcel No. 51; thence along the easterly line of said parcel and parcels Nos. 52, 53 and 54, crossing Fannie brook, S. 11° 51' W. 13,127.4 feet to the northeast corner of parcel No. 53; thence along the easterly line of said parcel S. 25° 34' E. 497.5 feet to the most northerly corner of parcel No. 56; thence along the easterly and southerly lines of said parcel S. 38° 13' E. 52.6 feet and S. 66° 41' W. 3.1 feet to the most northerly point of parcel No. 57, said point being in the northerly bank of Milk creek; thence along the northerly line of said parcel S. 69° 45' E. 5.7 feet to a point in the easterly line of said parcel, which point is in Milk creek; thence along the easterly line of said parcel and parcels Nos. 58, 59 and 60, crossing Angle creek and the line between the Counties of Greene and Ulster, which is also the line between the Towns of Lexington and Prattville, S. 38° 13' E. 13,507.3 feet to the most northerly point of parcel No. 61; thence along the northerly and easterly lines of said parcel S. 60° 42' E. 454.4 feet and S. 12° 03' W. 332.0 feet to the northeast corner of parcel No. 62; thence along the easterly line of said parcel and parcels Nos. 65, 66, 67 and 68, crossing Peck Bushkill and a road to Phenicia, S. 24° 27' E. 7,469.0 feet to a point in the northerly line of parcel No. 69; thence along the northerly line of said parcel No. 65° 33' E. 49.8 feet to the most northerly point of parcel No. 70; thence along the northerly, easterly and southerly lines of said parcel, the following courses and distances: S. 63° 21' E. 130.0 feet, S. 15° 30' E. 111.1 feet, S. 14° 39' W. 470.3 feet, S. 69° 08' E. 428.8 feet, S. 59° 18' E. 440.2 feet, S. 19° 28' E. 216.6 feet and S. 70° 34' W. 60.4 feet to a point in the northerly side of a road from Phenicia to Shandaken; thence along the northerly side of said road and continuing along the southerly line of parcel No. 70, N. 66° 08' W. 890.9 feet; thence S. 23° 52' W. 50.0 feet, crossing the before mentioned road to the northerly bank of Esopus creek; thence along said bank and continuing along the southerly line of parcel No. 70, N. 69° 21' W. 227.1 feet; thence N. 20° 35' E. 190.0 feet, again crossing the before mentioned road; thence continuing along the before mentioned southerly and along the westerly lines of said parcel, N. 74° 59' W. 141.6 feet and N. 26° 39' E. 490.8 feet to the most southerly point of parcel No. 69; thence along the westerly and northerly lines of said parcel, S. 24° 27' W. 162.0 feet and N. 65° 33' E. 126.0 feet to the most southerly point of parcel No. 68; thence along the westerly line of parcels Nos. 68 and 67, N. 24° 27' W. 3,225.5 feet to a point in the southerly line of parcel No. 66; thence along the southerly and westerly lines of said parcel N. 67° 44' W. 10.2 feet and N. 27° 36' E. 8.9 feet to a point in the westerly line of said parcel and parcel No. 62, crossing a road to Phenicia and the Peck Bushkill, N. 24° 27' W. 4,223.6 feet to a point in the southerly line of parcel No. 61; thence along said southern line, S. 50° 06' W. 199.2 feet to the most easterly point of parcel No. 63; thence along the easterly line of said parcel and parcel No. 64, S. 50° 06' W. 159.6 feet, on a curve to the left with a radius of 75.0 feet, 80.6 feet, and S. 11° 30' E. 239.2 feet, crossing the Peck Bushkill, to the center of a road to Phenicia; thence along the southerly line of parcel No. 64 and the center line of said road, S. 68° 18' W. 118.2 feet; thence along the westerly line of said parcel No. 64 and parcel No. 63, N. 34° 00' E. 93.0 feet, N. 11° 30' W. 195.0 feet, again crossing the Peck Bushkill; on a curve to the right with a radius of 125.0 feet, 134.4 feet, N. 50° 06' E. 118.5 feet to a point in the southerly line of parcel No. 61; thence along the southerly, westerly and northerly lines of said parcel, N. 79° 16' W. 612.2 feet, N. 10° 39' E. 308.3 feet and N. 59° 57' E. 498.9 feet to the most southerly point of parcel No. 60; thence along the westerly line of said parcel and parcels Nos. 59, 58 and 57, crossing the line between the Counties of Greene and Ulster, which is also the line between the Towns of Lexington and Shandaken, and Angle creek, N. 38° 13' W. 13,483.4 feet to the center of Milk creek, which point is the most easterly corner of parcel No. 56A; thence along the center line of said creek and the easterly line of said parcel, the following courses and distances: S. 12° 45' W. 66.9 feet, S. 41° 36' W. 60.8 feet, S. 85° 27' W. 75.0 feet, S. 40° 34' W. 45.0 feet, S. 10° 53' E. 86.1 feet, S. 56° 28' W. 39.9 feet, S. 52° 03' W. 73.8 feet, S. 26° 00' W. 124.8 feet, S. 25° 43' W. 114.1 feet, S. 12° 21' W. 117.5 feet, S. 70° 16' W. 116.5 feet and S. 33° 52' W. 51.9 feet; thence along the southerly line of said parcel, N. 89° 31' W. 74.3 feet to the center of a road to Bushnellville; thence along the center of said road and the westerly line of

said parcel No. 56A and parcel No. 55, N. 17° 29' W. 240.6 feet and N. 5° 47' W. 38.8 feet; thence S. 62° 34' E. 17.9 feet to the easterly side of said road; thence continuing along the easterly side of said road and the westerly line of parcel No. 55, the following courses and distances: N. 4° 55' W. 37.1 feet, N. 6° 51' E. 183.2 feet, N. 6° 29' E. 461.9 feet and N. 3° 17' E. 293.3 feet to the northwest corner of said parcel; thence along the northerly line of said parcel N. 82° 26' E. 209.8 feet and S. 79° 13' E. 75.5 feet to the southwest corner of parcel No. 54; thence along the westerly line of said parcel and parcels Nos. 53 and 52, crossing Places brook, N. 11° 51' E. 13,072.4 feet to a point in the southerly line of parcel No. 51; thence partly along the southerly line of said parcel, N. 55° 49' W. 0.6 foot to the center of a road from Bushnellville to West Kill, which is also the most southerly point of parcel No. 50; thence crossing said road and running along the southerly and westerly lines of said parcel, N. 51° 03' W. 188.0 feet, N. 13° 16' E. 775.7 feet and N. 26° 45' E. 281.9 feet to the most southerly point of parcel No. 49; thence along the westerly line of said parcel and parcels Nos. 47, 48, 46, 45, 44, 43, 42, 41, 39 and 40, crossing a road to West Kill and the West Kill (twice), N. 7° 20' E. 10,573.8 feet to the most southerly corner of parcel No. 38, being a point in the center of a road to Lexington; thence crossing the said road and running partly along the westerly line of said parcel, N. 37° 27' W. 43.2 feet and N. 6° 39' E. 257.0 feet to the most southerly point of parcel No. 37; thence along the westerly line of said parcel and parcels Nos. 36, 35, 34, 33, 32 and 31, crossing a road to Lexington and Prattville, N. 26° 43' W. 12,724.9 feet to the most northerly point of parcel No. 31, said point being in the southerly line of parcel No. 30; thence running partly along the southerly, along the westerly and partly along the northerly lines of said parcel and along the road to Lexington and Prattville, the following courses and distances: N. 76° 47' W. 136.2 feet, S. 86° 51' W. 374.0 feet, N. 6° 53' W. 394.5 feet, S. 83° 13' E. 93.7 feet, N. 85° 41' E. 122.3 feet, N. 79° 33' E. 109.8 feet and N. 82° 55' E. 94.0 feet to the southwest corner of parcel No. 29; thence along the westerly line of said parcel and parcels Nos. 28, 27, 26 and 25, crossing a road to Lexington and Prattville, the Little West kill and the line between the Towns of Prattville and Lexington, N. 15° 47' W. 9,423.8 feet to the southwest corner of parcel No. 24; thence along the westerly line of said parcel N. 17° 03' W. 477.2 feet and N. 23° 25' W. 518.9 feet to the northwest corner of said parcel, which is also the most southerly point of parcel No. 23; thence partly along the westerly line of said parcel N. 23° 25' W. 55.6 feet and continuing along the westerly line of parcels Nos. 23, 22, 21, 20, 19, 18, 15, 17, 16, 14 and 12, crossing two roads to Prattville and the line between the Counties of Delaware and Greene, which is also the line between the Towns of Roxbury and Prattville, N. 27° 58' W. 12,778.1 feet to the northwest corner of parcel No. 12, said point being in the southerly line of parcel No. 11; thence partly along the southerly and along the westerly lines of said parcel, S. 84° 25' W. 154.5 feet, N. 53° 12' W. 29.5 feet, crossing Fly brook and N. 18° 03' E. 121.4 feet to a point in the southerly line of parcel No. 8; thence partly along the southerly line of said parcel, on a curve to the right with a radius of 1,532.5 feet, 142.5 feet to a point in the easterly line of the road to Johnson Hollow; thence continuing along the westerly line of said parcel and the easterly line of said road, N. 36° 28' E. 50.2 feet; thence on a curve to the left with a radius of 1,482.5 feet, 194.6 feet to a point in Fly brook; thence continuing along said brook, N. 30° 09' E. 151.3 feet to the most southerly point of parcel No. 10; thence along the westerly line of said parcel and parcels Nos. 7 and 6, and partly along the westerly line of parcel No. 5, crossing a road to Johnson Hollow, Fannie brook and a branch of the road to Grand Gorge, N. 22° 22' W. 3,803.8 feet; thence continuing along the westerly line of said parcel No. 5, crossing the road to Grand Gorge and the Bear kill, N. 7° 14' E. 2,435.5 feet to the most northerly point of said parcel, said point being in the exterior taking line, which is also the westerly line of parcel No. 4; thence along the westerly line of said parcel the following courses, distances and curves: N. 11° 07' W. 182.4 feet, on a curve to the right with a radius of 2,931.0 feet, 247.5 feet, N. 6° 17' W. 135.3 feet, on a curve to the right with a radius of 1,976.0 feet, 599.5 feet and N. 11° 06' E. 513.9 feet to the northwest corner of said parcel No. 4 and the southwest corner of parcel No. 3; thence continuing along the exterior taking line and the westerly line of said parcel No. 3, N. 11° 06' E. 633.5 feet, on a curve to the right with a radius of 1,021.0 feet, 309.5 feet, N. 28° 28' E. 446.6 feet, S. 61° 32' E. 16.0 feet, N. 28° 28' E. 108.5 feet, on a curve to the left with a radius of 448.3 feet, 214.5 feet, N. 1° 03' E. 107.9 feet, on a curve to the right with a radius of 548.3 feet, 326.0 feet, N. 35° 07' E. 142.1 feet, on a curve to the right with a radius of 548.3 feet, 209.6 feet, N. 57° 01' E. 116.1 feet, on a curve to the left with a radius of 768.6 feet, 237.1 feet and N. 39° 20' E. 245.2 feet to the northwest corner of said parcel No. 3, which is the most southerly point of parcel No. 1; thence continuing along the exterior taking line and the westerly line of said parcel, the following courses, distances and curves: N. 39° 20' E. 326.1 feet, on a curve to the left with a radius of 1,860.0 feet, 299.4 feet, N. 33° 10' E. 672.5 feet, crossing the Schoharie-Delaware County line, which is also the line between the Towns of Gilboa and Roxbury, on a curve to the right with a radius of 878.1 feet, 253.6 feet, on a curve to the left with a radius of 666.3 feet, 330.0 feet, N. 21° 20' E. 75.2 feet, on a curve to the right with a radius of 746.5 feet, 174.6 feet, on a curve to the left with a radius of 1,096.0 feet, 334.3 feet, N. 17° 16' E. 649.4 feet, on a curve to the left with a radius of 452.1 feet, 356.8 feet, on a curve to the right with a radius of 480.6 feet, 224.0 feet, on a curve to the left with a radius of 448.3 feet, 498.8 feet, N. 26° 51' W. 317.7 feet, on a curve to the right with a radius of 548.3 feet, 365.2 feet, N. 26° 51' W. 83.8 feet and on a curve to the left with a radius of 1,553.6 feet, 92.6 feet, said point being the northwest corner of parcel No. 1; thence along the northerly line of said parcel N. 86° 01' E. 1,418.2 feet, S. 57° 36' E. 120.2 feet, S. 1° 52' E. 99.4 feet and N. 85° 58' E. 945.5 feet to the northeast corner of said parcel No. 1, said point being in the center of Schoharie creek, and in the line between the Towns of Conesville and Gilboa; thence along the easterly line of said parcel, the center line of said creek and the said town line, the following courses and distances: S. 3° 32' E. 146.3 feet, S. 12° 04' E. 368.1 feet, S. 5° 19' W. 215.9 feet, S. 21° 04' W. 386.8 feet, S. 10° 39' W. 324.6 feet, S. 18° 26' W. 389.0 feet, S. 30° W. 364.3 feet, S. 33° 23' W. 354.5 feet, S. 30° 17' W. 158.6 feet, S. 27° 13' W. 277.7 feet, S. 31° 33' W. 215.9 feet, S. 42° 07' W. 210.3 feet, S. 49° 00' W. 111.3 feet, S. 45° 00' W. 178.2 feet, S. 55° 59' W. 196.6 feet, S. 51° 54' W. 132.4 feet, S. 58° 57' W. 222.9 feet and S. 54° 07' W. 249.6 feet to the point or place of beginning.

The rights to be acquired by the City of New York in the above described real estate are as

follows: The fee in parcels Nos. 1, 2, 3, 4, 8, 9, 11, 13, 24, 30, 38, 50, 55, 61, 69 and 70, and a perpetual easement in parcels Nos. 5, 6, 7, 10, 12, 14-23 incl., 23-A, 25-29 incl., 31-37 incl., 39-49 incl., 51-54 incl., 56, 56-A, 57-60 incl., and 62-68 incl.

Reference is hereby made to the map, filed as aforesaid in the offices of the county clerks of the Counties of Ulster, Greene, Delaware and Schoharie, for a more detailed description of the real estate and the right to be taken therein.

Dated, March 17, 1917.
LAMAR HARDY, Corporation Counsel, Office and P. O. address, Municipal Building, Chambers and Centre Streets, Borough of Manhattan, New York City. m23,my5

NEW YORK SUPREME COURT—SCHOHARIE COUNTY.

SCHOHARIE RESERVOIR, SECTION 2.

In the Matter of the Application and Petition of the Board of Water Supply of The City of New York for the appointment of a commission under Chapter 724 of the Laws of 1905, as amended.

PUBLIC NOTICE IS HEREBY GIVEN THAT it is the intention of the Corporation Counsel of The City of New York to make application to the Supreme Court for the appointment of commissioners, under Chapter 724 of the Laws of 1905, as amended.

Such application is to be made at a Special Term of the said Court, to be held at the Court House in the City of Kingston, Ulster County, New York, on the 5th day of May, 1917, at 10 o'clock in the forenoon of that day, or as soon thereafter as counsel can be heard.

The object of this application is to obtain an order of the Court for the appointment of three disinterested and competent freeholders, at least one of whom shall reside in the County of New York, and at least one of whom shall reside in the County of Schoharie, as Commissioners of Appraisal to ascertain and appraise the compensation to be made to the owners and all persons interested in the real estate laid down on a certain map entitled:

"Board of Water Supply of the City of New York. Map of real estate situated in the Town of Gilboa, County of Schoharie and State of New York, to be acquired by the City of New York under the provisions of chapter 724 of the laws of 1905, as amended, for the construction of Schoharie reservoir and appurtenances in the vicinity of Gilboa."

—which map was filed in the County Clerk's office, County of Schoharie, at Schoharie, N. Y., on the 19th day of March, 1917, and that said Commissioners of Appraisal shall also ascertain and determine and state separately the items of damage, if any, for such decrease in value as the owner of any real estate not taken or of any established business may be entitled by reason of Section 42, Chapter 724, of the Laws of 1905, as amended by Section 9, Chapter 314 of the Laws of 1906, and as amended by Section 2, Chapter 327 of the Laws of 1916, provided that an agreement cannot be had with the Board of Water Supply, and further provided that said damages arise by reason of acts of the City of New York or its Board of Water Supply after May 12th, 1916.

And for such other and further relief as may be just and proper.

The real estate laid down on said map is situated in the Town of Gilboa, County of Schoharie and State of New York.

The following is a description of the real estate proposed to be taken or affected for the purposes indicated in Chapter 724 of the Laws of 1905, as amended, as laid down on said map:

Beginning at the most northerly point of a line between parcels Nos. 74 and 75, which point is an angle in a stone wall on the easterly side of a road from Grand Gorge to Blenheim, about 1,900 feet northerly from the junction of the roads from Gilboa, South Gilboa, Grand Gorge and Blenheim, and running from thence along the exterior taking line and the northerly and westerly lines of parcels Nos. 74, 76, 79 and 80, the following courses, distances and curves: N. 43° 23' E. 1,414.4 feet, N. 87° 02' E. 398.2 feet, N. 47° 53' E. 278.9 feet, on a curve to the left with a radius of 460.3 feet, 307.4 feet, on a curve to the right with a radius of 495.2 feet, 242.5 feet, N. 37° 41' E. 224.3 feet, on a curve to the right with a radius of 495.2 feet, 80.1 feet, N. 46° 57' E. 206.5 feet, on a curve to the right with a radius of 247.5 feet, 236.4 feet, S. 78° 21' E. 129.5 feet, on a curve to the left with a radius of 268.6 feet 273.3 feet, to a point near the westerly side of a road to Blenheim; thence along the northerly line of parcel No. 81 and continuing along the northerly line of the before mentioned parcel No. 80 and the exterior taking line, crossing said road and Schoharie creek, S. 46° 38' E. 291.4 feet; thence along the northerly line of the easterly line of parcel 82 and continuing along the exterior taking line the following courses, distances and curves: N. 82° 54' E. 621.4 feet, S. 65° 36' E. 380.0 feet, crossing a road leading from Gilboa to Broome Center, S. 24° 23' W. 498.0 feet, on a curve to the right with a radius of 623.0 feet, 75.0 feet, S. 31° 20' W. 146.8 feet, on a curve to the left with a radius of 308.1 feet, 185.6 feet, S. 3° 13' E. 221.8 feet, S. 85° 13' E. 723.9 feet and S. 45° 31' E. 795.3 feet to the northeast corner of parcel No. 119; thence S. 7° 23' E. 21.2 feet to a point in the center of a road from Broome Center to Gilboa; thence along the center of the road and the southerly line of parcels Nos. 119 and 120 the following courses and distances: S. 77° 10' W. 90.6 feet, S. 56° 01' W. 83.3 feet, S. 47° 52' W. 131.4 feet, S. 52° 04' W. 49.0 feet, S. 53° 02' E. 24.4 feet, S. 39° 02' W. 204.0 feet, S. 59° 43' W. 79.3 feet, S. 74° 16' W. 74.4 feet, S. 81° 12' W. 282.4 feet, N. 33° 34' E. 29.5 feet, S. 75° 32' W. 167.0 feet, N. 81° 44' W. 19.3 feet to the northeast corner of parcel No. 121; thence along the easterly line thereof S. 33° 37' W. 102.0 feet, N. 66° 22' W. 109.8 feet and S. 33° 17' W. 180.3 feet to a point in the northerly line of parcel No. 127; thence along the northerly, easterly and southerly lines thereof S. 60° 04' E. 57.4 feet, S. 33° 14' W. 14.0 feet and N. 60° 04' W. 57.5 feet to the northeast corner of parcel No. 122; thence along the easterly line thereof S. 33° 17' W. 197.4 feet to a point in the center of a road from Gilboa to Prattsville; thence along the center of said road S. 57° 18' W. 17.1 feet to the northeast corner of parcel No. 131; thence along the easterly line thereof S. 32° 04' W. 103.5 feet to a point in the northerly bank of Schoharie creek, which point is also in the northerly line of parcel No. 105; thence along the northerly bank of said creek and the northerly line of said parcel S. 66° 05' E. 35.0 feet, S. 56° 18' E. 216.8 feet, S. 49° 23' E. 143.6 feet, S. 39° 40' E. 217.0 feet; thence S. 48° 24' W. 82.5 feet to a point in the center of said creek and the northerly line of parcel No. 72; thence along the center of said creek and the northerly line of said parcel the following courses and distances: S. 41° 36' E. 321.1 feet, S. 46° 20' E. 211.5 feet, S. 38° 14' E. 126.0 feet, S. 47° 11' E. 370.8 feet, S. 45° 00' E. 182.4 feet, S. 35° 13' E. 124.8 feet, S. 28° 43' E. 297.6 feet and S. 44° 44' E. 156.3 feet; thence S. 30° 19' W. 63.8 feet to a point in the southerly bank of said creek; thence along the southerly line of the before mentioned parcel No. 72 the following courses and distances: S. 84° 55' W. 1,260.4 feet, crossing a road from

Gilboa to Prattsville, S. 15° 39' W. 356.7 feet, S. 51° 12' W. 330.9 feet to a point in the exterior taking line; thence along said exterior taking line and continuing along the southerly line of said parcel No. 72 N. 58° 34' W. 2,084.6 feet to the most easterly corner of parcel No. 71; thence along the southerly line of said parcel and the exterior taking line S. 63° 58' W. 507.9 feet and N. 85° 13' W. 478.2 feet; thence along the westerly line of parcels Nos. 71 and 72 and the exterior taking line N. 22° 24' W. 1,142.4 feet to the southeast corner of parcel No. 75; thence along the southerly line of said parcel and the exterior taking line S. 88° 38' W. 429.4 feet to a point in the center of a highway from Gilboa to Grand Gorge; thence along the center of said highway and continuing along the exterior taking line and the southerly line of said parcel No. 75, S. 80° 02' W. 113.1 feet, S. 48° 10' W. 107.4 feet, S. 32° 09' W. 99.1 feet, S. 41° 03' W. 236.0 feet to a point at the junction of the roads from Gilboa, South Gilboa, Grand Gorge and Blenheim; thence still continuing along the exterior taking line and along the easterly side of a road to Blenheim the following courses and distances: N. 2° 23' E. 95.1 feet, N. 34° 22' E. 187.8 feet, N. 8° 19' E. 175.4 feet, N. 1° 05' W. 756.2 feet, N. 4° 07' E. 675.4 feet to the point or place of beginning. The fee is to be acquired in the above described real estate.

Reference is hereby made to the map, filed as aforesaid in the office of the county clerk of the County of Schoharie, for a more detailed description of the real estate to be taken.

Dated March 19, 1917.
LAMAR HARDY, Corporation Counsel, Office and P. O. Address, Municipal Building, Chambers and Center streets, Borough of Manhattan, New York City. m23,my5

BELLEVUE AND ALLIED HOSPITALS, DEPARTMENTS OF PUBLIC CHARITIES, CORRECTION AND HEALTH.

Proposals.

SEALED BIDS WILL BE RECEIVED BY Bellevue and Allied Hospitals and the Departments of Public Charities, Correction and Health at the office of the Central Purchase Committee, Room 1220, Municipal Building, Manhattan, until 12.30 p. m. on

THURSDAY, MAY 10, 1917.

FOR FURNISHING AND DELIVERING EGGS (FOR STORAGE).

The time for the performance of the contract is on or before May 31, 1917.

The amount of security required is thirty (30) per cent. of the contract amount awarded. No bid will be considered unless it is accompanied by a deposit. Such deposit shall be in an amount not less than one and one-half (1½) per cent. of the total amount of the bid.

The bidder will state the price per unit, as called for in the schedules of quantities and prices, by which the bids will be tested. The extensions must be made and footed up, as the bids will be read from the total and awards, if made, made to the lowest bidder on each item or class, as stated in the schedules.

Bids must be submitted in duplicate, each copy in a separate envelope. No bid will be accepted unless this provision is complied with.

Blank forms and further information may be obtained at the office of the Central Purchase Committee, 12th floor, Municipal Building, Manhattan.

BELLEVUE AND ALLIED HOSPITALS, JOHN W. BRANNAN, M. D., President.
DEPARTMENT OF PUBLIC CHARITIES, JOHN A. KINGSBURY, Commissioner.

DEPARTMENT OF CORRECTION, BURDETTE G. LEWIS, Commissioner.
DEPARTMENT OF HEALTH, HAVEN EMERSON, M. D., Commissioner. a30,m10

See General Instructions to Bidders on last page, last column, of the "City Record," except for the address of the office for receiving and opening bids.

SEALED BIDS WILL BE RECEIVED BY Bellevue and Allied Hospitals, and the Departments of Public Charities, Correction and Health, at the office of the Central Purchase Committee, Room 1220, Municipal Building, Manhattan, until 12.30 p. m., on

MONDAY, MAY 7, 1917.

FOR FURNISHING AND DELIVERING EGGS.

The time for the performance of the contract is on or before Dec. 31, 1917.

The amount of security required is thirty (30) per cent. of the contract amount awarded. No bid will be considered unless it is accompanied by a deposit. Such deposit shall be in an amount not less than one and one-half (1½) per cent. of the total amount of the bid.

The bidder will state the price per unit, as called for in the schedules of quantities and prices, by which the bids will be tested. The extensions must be made and footed up, as the bids will be read from the total and awards, if made, made to the lowest bidder on each item, as stated in the schedules.

Bids must be submitted in duplicate, each copy in a separate envelope. No bid will be accepted unless this provision is complied with.

Blank forms and further information may be obtained at the office of the Central Purchase Committee, 12th floor, Municipal Building, Manhattan.

BELLEVUE AND ALLIED HOSPITALS, JOHN W. BRANNAN, M. D., President.
DEPARTMENT OF PUBLIC CHARITIES, JOHN A. KINGSBURY, Commissioner.

DEPARTMENT OF CORRECTION, BURDETTE G. LEWIS, Commissioner.
DEPARTMENT OF HEALTH, HAVEN EMERSON, M. D., Commissioner. a25,m7

See General Instructions to Bidders on last page, last column, of the "City Record," except for the address of the office for receiving and opening bids.

DEPARTMENT OF HEALTH.

Proposals.

SEALED BIDS WILL BE RECEIVED BY the Board of Health of the Department of Health, Centre and Walker sts., Manhattan, until 10.30 a. m., on

FRIDAY, MAY 4, 1917.

FOR FURNISHING AND DELIVERING FRESH FRUITS AND VEGETABLES, AS REQUIRED, TO THE HOSPITALS AND THE TUBERCULOSIS DAY CAMPS IN THE VARIOUS BOROUGHES OF THE CITY OF NEW YORK FROM MAY 4 TO DECEMBER 31, 1917.

The time for the performance of the contract is from May 4 to Dec. 31, 1917.

The amount of security required is thirty (30) per cent. of the contract amount awarded.

No bid will be considered unless it is accompanied by a deposit. Such deposit shall be in an amount not less than one and one-half (1½) per cent. of the total amount of the bid.

The bidder will state the price per unit, as called for in the schedules of quantities and prices, by which the bids will be tested. The extensions must be made and footed up, as the bids will be read from the total and awards, if made, made to the lowest bidder on each class, as stated in the schedules.

Bids must be submitted in duplicate, each copy in a separate envelope. No bid will be accepted unless this provision is complied with.

Blank forms and further information may be obtained at the office of the Chief Clerk of the Department of Health, Centre and Walker sts., Manhattan.

HAVEN EMERSON, M. D., President; ALFRED E. SHIPLEY, M. D., Secretary. a23,m4

Dated, April 23, 1917.
See General Instructions to Bidders on last page, last column, of the "City Record."

Auction Sale.

THE DEPARTMENT OF HEALTH WILL sell at public auction on

WEDNESDAY, MAY 2, 1917,

at 11 a. m., at the Willard Parker Hospital, foot of E. 16th st., Manhattan.

THE FOLLOWING ITEMS OF OLD METALS, ROPE, RUBBER, BARRELS AND SHOP FAT, APPROXIMATELY:

5860 lbs. Scrap Iron.
2,265 lbs. Brass.
100 lbs. Copper.
2,500 lbs. Rope.
4,810 lbs. Rubber.
1,900 lbs. Mixed Metals (Brass, Copper and Lead).

72 Wooden Barrels.
23,700 lbs. Scrap Iron, now at the Kingston Avenue Hospital, Kingston ave. and Fenimore st., Brooklyn, from which point it must be removed by the successful bidder.

20,000 lbs. Shop Fat to be delivered to the successful bidder during the next two years at the Willard Parker Hospital, foot of E. 16th st., the successful bidder to furnish all necessary containers to remove the fat from the premises, and make payment therefor not later than the 10th day of the succeeding month.

TERMS OF SALE.

Cash payment in bankable funds shall be made at the time and place of sale, and removal of the materials (with the exception of the item of shop fat) must be completed within 48 hours after close of sale. If the purchaser fails to remove the materials (except shop fat) within five days, the purchase money and ownership of the same shall be forfeited. A deposit of 50 per cent. of the value of the purchase will be required at time bid is accepted.

Shop fat will be delivered to the successful bidder once a week or oftener, if necessary, at the Willard Parker Hospital, foot of E. 16th st., Manhattan. The successful bidder on Shop Fat must furnish a security deposit of \$100 at time of bidding, which shall be retained by the Comptroller of The City of New York for a period of two years to guarantee the faithful performance of the agreement.

All the above materials may be seen for inspection at the Willard Parker Hospital, foot of E. 16th st., Manhattan.

HAVEN EMERSON, M. D., Commissioner.
ALFRED E. SHIPLEY, M. D., Secretary. a20,m2

NOTICE TO BIDDERS AT SALES OF OLD BUILDINGS, ETC.

TERMS AND CONDITIONS UNDER WHICH BUILDINGS, ETC., WILL BE SOLD FOR REMOVAL FROM CITY PROPERTY.

THE BUILDINGS AND APPURTENANCES thereto will be sold to the highest bidder, who must pay cash or certified check, drawn to the order of the Comptroller of The City of New York, and must also give a certified check or cash in half the amount of the purchase price as security for the faithful performance of the terms and conditions of the sale. Where the amount of the purchase price does not equal or exceed the sum of \$50, the sum of \$50 will be the amount of the security to be deposited. This security may be at any time after the expiration of the contract period be applied by the City to the cost of completing any of the work required under the contract, but unfinished at the expiration of the contract period.

The purchaser shall not lease, occupy, cause or permit the building or buildings, etc., purchased by him to be used or occupied for any purpose other than that of their speedy removal nor shall he collect any rental or other revenue for the use of either the land or the buildings, etc., situated thereon. The breach of either or any of these conditions shall forthwith void the sale and cause immediate forfeiture of the purchase money and the security deposited for the faithful performance of the conditions of the sale. The placing therein or permitting the occupancy of any such building by any tenant free, for rent or otherwise, excepting the necessary watchmen or the workmen engaged in the actual demolition thereof, shall of itself be a breach of the above conditions of sale.

The sale will be as of the condition of the property on date of delivery thereof to the purchaser. The City of New York will not be responsible for any change or loss which may occur in the condition of the buildings, or their appurtenances between the time of the sale thereof and the time of delivering possession to the purchaser, after being properly vacated of all tenants. The sale and delivery to purchaser will be made as nearly together as the circumstances of vacating the structures of their tenants will permit.

All the material of the buildings, sheds, walks, structures and cellars of whatsoever nature, with their exterior and interior fixtures, appurtenances and foundations of all kinds, except the exterior walls of the buildings and their foundations and the sidewalks and curb in front of said buildings, extending within the described area, shall be torn down and removed from the premises. None of the dirt, debris or waste resulting from demolition shall be allowed to remain on the premises, except old mortar or plaster only, which may be left, but not higher at any point than two feet below the curb opposite that point. The exterior walls and their foundations shall be taken down only to a plane whose elevation shall be the level of the curb in front of the building. Where there is no curb the elevation of the surrounding ground shall be considered curb level. All wells, cesspools, sinks, etc., existing on the property must be filled to the level of the surrounding ground with clean earth.

The purchaser at the sale shall also withdraw and remove all abandoned water taps and old service mains, and in place thereof cause to be inserted a brass plug in the main water pipe in the street, in compliance with the rules and regulations of the Department of Water Supply, Gas and Electricity, and furnish the Department of Finance with a certificate from the Department of Water Supply, Gas and Electricity that this has been performed.

The purchaser at the sale shall also remove all house sewer connections to the main sewer in the street and the openings of the main sewer in street shall be properly closed in compliance with the directions of the Bureau of Sewers in the Borough in which the buildings are situated, and furnish the Department of Finance with a certificate from the Bureau of Sewers that this work has been properly performed.

The permit for all openings in the street to be obtained by and at the expense of the purchaser of the building.

Failure to remove said buildings, appurtenances, or any part thereof, within thirty days from the day of possession will work forfeiture

of ownership of such buildings, appurtenances or portions, as shall then be left standing, together with all moneys paid by said purchaser on account thereof at the time of the sale, and the bidder's assent to the above conditions being understood to be implied by the act of bidding, and The City of New York will, without notice to the purchaser, cause the same to be removed, and the cost and expense thereof charged against the security above mentioned.

The work of removal must be carried on in every respect in a thorough and workmanlike manner, and must be completed within thirty days from the date of possession, and the successful bidder will provide and furnish all materials or labor and machinery necessary thereto, and will place proper and sufficient guards and fences and warning signs by day and night for the prevention of accidents, and will indemnify and save harmless The City of New York, its officers, agents and servants, and each of them, against any and all suits and actions, claims and demands of every name and description brought against it, them or any of them, and against and from all damage and costs to which it, they or any of them be put by reason of injury to the person or property of another, resulting from negligence or carelessness in the performance of the work, or in guarding the same, or from any improper or defective materials or machinery, implements or appliances used in the removal of said buildings.

Where party walls are found to exist between buildings purchased by different bidders, the materials of said party walls shall be understood to be equally divided between the separate purchasers.

Party walls and fences, when existing against adjacent property not sold, shall not be taken down. All furnishings, plaster, chimneys, projecting brick, etc., on the faces of such party walls are to be taken down and removed. The walls shall be made permanently self-supporting, beam holes, etc., bricked up, and the wall pointed and made to exclude wind and rain and present a clean exterior. The roofs and adjacent buildings shall be properly flashed and painted and made watertight where they have been disturbed by the operations of the Contractor.

No buildings, parts of buildings, fixtures or machinery sold for removal under these terms and conditions shall in any case be re-located or re-erected within the lines of any proposed street or other public improvement, and if any such buildings, parts of buildings, fixtures or machinery, etc., shall be re-located or re-erected within the lines of any proposed street or other public improvement, title thereto shall thereupon become vested in The City of New York and a resale at public or private sale may be made in the same manner as if no prior sale thereof had been made.

The Comptroller of The City of New York reserves the right on the day of sale to withdraw from sale any of the buildings, parts of buildings and machinery included therein, or to reject any and all bids, and be it further

Resolved, That while the said sale is held under the supervision of the Commissioners of the Sinking Fund, the Comptroller is authorized to cause the sale to be advertised and to direct the sale thereof as financial officer of the City.

PROPOSALS FOR BIDS AND ESTIMATES FOR THE CITY OF NEW YORK.

NOTICE TO CONTRACTORS.

GENERAL INSTRUCTIONS TO BIDDERS.

The person or persons making a bid or estimate for any service, work, materials or supplies for The City of New York, or for any of its departments, bureaus or officers, shall furnish the same in a sealed envelope, indorsed with the title of the supplies, materials, work or services for which the bid or estimate is made, with his or their name or names and the date of presentation to the President or Board or to the head of the Department at his or its office, on or before the date and hour named in the advertisement for the same, at which time and place the estimates received will be publicly opened by the President or Board or head of said Department and read, and the award of the contract made according to law as soon thereafter as practicable.

Each bid or estimate shall contain the name and place of residence of the person making the same, and names of all persons interested with him therein, and, if no other person be so interested, it shall distinctly state that fact; also, that it is made without any connection with any other person making an estimate for the same purpose, and is in all respects fair and without collusion or fraud, and that no member of the Board of Aldermen, head of a department, chief of a bureau, deputy thereof, or clerk therein, or other officer of The City of New York, is, shall be or become interested, directly or indirectly, as contractor, partner, stockholder, surety or otherwise in or in the performance of the contract, or in the supplies, work or business to which it relates, or in any portion of the profits thereof. The bid or estimate must be verified by the oath, in writing, of the party or parties making the estimate that the several matters stated therein are in all respects true.

No bid or estimate will be considered unless as a condition precedent to the reception or consideration of any proposal, it be accompanied by a certified check upon one of the State or National banks of The City of New York, drawn to the order of the Comptroller, or money or corporate stock or certificates of indebtedness of any nature issued by The City of New York, which the Comptroller shall approve as of equal value with the security required in the advertisement to the amount of not less than three nor more than five per centum of the amount of the bond required, as provided in section 420 of the Greater New York Charter.

The amount shall be as specified in the proposals or instructions to bidders and shall not be in excess of 5 per cent.

The certified check or money should not be inclosed in the envelope containing the bid or estimate, but should be either inclosed in a separate envelope addressed to the head of the Department, President or Board, or submitted personally upon the presentation of the bid or estimate.

For particulars as to the quantity or quality of the supplies, or the nature and extent of the work, reference must be made to the specifications, schedules, plans, etc., on file in the said office of the President, Board or Department.

No bid shall be accepted from or contract awarded to any person who is in arrears to The City of New York upon debt or contract, or who is a defaulter as surety or otherwise, upon any obligation of the City.

The contract must be bid for separately.

The right is reserved in each case to reject all bids or estimates if it is deemed to be for the interest of the City so to do.

Bidders will write out the amount of their bids or estimates in addition to inserting the same in figures.

Bidders are requested to make their bids or estimates upon the blank forms prepared and furnished by the City, a copy of which, with the proper envelope in which to inclose the bid, together with a copy of the contract, including the specifications, in the form approved by the Corporation Counsel can be obtained upon application therefor at the office of the Department for which the work is to be done. Plans and drawings of construction work may be seen there.