

THE CITY RECORD.

VOL. XLIV. NUMBER 13016.

NEW YORK, TUESDAY, MARCH 7, 1916.

Price, 3 CENTS.

THE CITY RECORD.

OFFICIAL JOURNAL OF THE CITY OF NEW YORK.
Published Under Authority of Section 1526, Greater New York Charter, by the
BOARD OF CITY RECORD.

JOHN PURROY MITCHEL, Mayor.

LAMAR HARDY, CORPORATION COUNSEL.

WILLIAM A. PRENDERGAST, COMPTROLLER.

DAVID FERGUSON, SUPERVISOR.

Supervisor's Office, Municipal Building, 8th floor.

Published daily, at 9 a. m., except legal holidays, at Nos. 96 and 98 Reade street (north side), between West Broadway and Church street, New York City.

Subscription, \$9.30 per year, exclusive of supplements. Daily issue, 3 cents a copy.

SUPPLEMENTS: Civil List (containing names, salaries, etc., of the City employees), Two Dollars; Official Canvass of Votes, 10 cents; Registry Lists, 5 cents each assembly district; Law Department Supplement, 10 cents; Annual Assessed Valuation of Real Estate, 25 cents each section; postage prepaid.

ADVERTISING: Copy for publication in the City Record must be received at least TWO (2) days before the date fixed for the first insertion; when proof is required for correction before publication, copy must be received THREE (3) days before the date fixed for the first insertion.

COPY for publication in the corporation newspapers of Brooklyn must be received at least THREE (3) days before the date fixed for the first insertion.

Entered as Second-class Matter, Post Office at New York City.

TABLE OF CONTENTS.

Armory Board—		Hunter College of The City of New York—	
Proposals	1853	Proposals	1848
Assessors, Board of—		Instructions to Bidders for Work to Be	
Completion of Assessments	1855	Done or Supplies to Be Furnished...	1858
Notice to Present Claims for Damages	1855	Manhattan, Borough of—	
Bellevue and Allied Hospitals—		Proposals	1854
Proposals	1851	Municipal Civil Service Commission—	
Board Meetings	1848	Notice of Examinations	1853
Bridges, Department of—		Proposed Amendments to Rules and	
Proposals	1848	Classification	1853
Sale of Privileges	1848	Notice to Bidders at Sales of Old Build-	
Bronx, Borough of—		ings, etc.	1858
Minutes of Local Board Meetings	1843	Official Directory	1847
Proposals	1855	Parks, Department of—	
Brooklyn, Borough of—		Proposals	1848
Proposals	1854	Police Department—	
Changes in Departments, etc.	1844	Auction Sale	1848
Correction, Department of—		Owners Wanted for Unclaimed Prop-	
Proposals	1851	erty	1848
Docks and Ferries, Department of—		Report for Week Ended February 26,	
Proposals	1853	1916	1844
Education, Department of—		Public Charities, Department of—	
Proposals	1848	Proposals	1848
Elections, Board of—		Public Service Commission, First District—	
Proposals	1851	Calendar for the Week Commencing	
Estimate and Apportionment, Board of—		March 6, 1916	1839
Notice of Public Hearings, Franchise		Invitation to Contractors	1854
Matters	1851	Queens, Borough of—	
Notice of Public Hearings, Public Im-		Proposals	1853
provement Matters	1851	Richmond, Borough of—	
Finance, Department of—		Report for Week Ended February 19,	
Confirmation of Assessments	1848	1916	1844
Corporation Sales of Buildings and		Street Cleaning, Department of—	
Appurtenances Thereon on City		Auction Sale of Condemned Property	1848
Real Estate by Sealed Bids	1850	Supreme Court, First Department—	
Corporation Sale by Sealed Bids of the		Filing Preliminary Abstracts	1855
Lease of Certain City Real Estate	1850	Filing Reports	1856
Interest on City Bonds and Stock	1851	Hearings on Qualifications	1855
Notices of Sales of Tax Liens	1851	Supreme Court, Second Department—	
Sureties on Contracts	1851	Application for Appointment of Com-	
Vouchers Received March 6, 1916	1842	missioners	1856
Warrants Made Ready for Payment		Filing Bills of Costs	1857
March 6, 1916	1839	Filing Final Reports	1856
Fire Department—		Filing Preliminary Abstracts	1857
Auction Sale	1851	Hearings on Qualifications	1857
Fire, Police, Public Charities, Departments		Water Supply, Board of—	
of—		Proposals	1848
Proposals	1853	Water Supply, Gas and Electricity, De-	
		partment of—	
		Proposals	1853

PUBLIC SERVICE COMMISSION—FIRST DISTRICT.

No. 154 NASSAU STREET, NEW YORK CITY.

Calendar for the Week Commencing March 6, 1916.

Thursday, March 9, 1916—12.15 P. M.—Room 305—Rapid Transit Railroads—
“Opening of bids for completion of construction of station finish at Hunter's Point
Avenue Station”—Whole Commission. 12.15 P. M.—Room 305—Rapid Transit Rail-
roads—“Opening of bids for construction of station finish on Sections 1 to 4, Route
No. 5”—Whole Commission.

Regular meeting of the Commission held Thursday at 11.00 A. M.

Meeting of the Committee of the Whole held Tuesday, Wednesday, Thursday
and Friday at 10.30 A. M.

DEPARTMENT OF FINANCE.

WARRANTS MADE READY FOR PAYMENT IN DEPARTMENT OF FINANCE MONDAY, MARCH 6, 1916.

Below is a statement of warrants made ready for payment on the above date,
showing therein the Department of Finance voucher number, the dates of the invoices
or the registered number of the contract, the date the voucher was filed in the
Department of Finance, the name of the payee and the amount of the warrant.

Where two or more bills are embraced in the warrant, the dates of the earliest
and latest are given, excepting that, when such payments are made under a contract,
the registered number of the contract is shown in the place of the second invoice date.

Where the word “final” is shown after the name of the payee, payment will not
be made until thirty days after the completion and acceptance of the work, but all
of the other warrants mentioned will be forwarded through the mail unless some
reason exists why payment is to be made in person, in which event written notice will
be promptly given to the claimant.

In making a written or verbal inquiry at this office for any of the above men-
tioned warrants, it is requested that reference be made by the Department of Finance
voucher number.

WILLIAM A. PRENDERGAST, Comptroller.

Finance Voucher No.	Invoice Dates or Contract Number.	Received in Depart- ment of Finance.	Name of Payee.	Amount.
Armory Board.				
43738			C. F. Finnerty.....	\$1 40
38991	6-10-15	2-18-16	Stanley & Patterson.....	29 86
132603	10-12-15	11-11-15	The Marlin Firearms Co.....	42 40
38964			William Messer Co.....	30 00
38939	1- 7-16	2-18-16	S. W. Reese & Co.....	2 10
38946			McKesson & Robbins.....	9 00
38947	1-27-16	2-18-16	McKesson & Robbins.....	3 00
38944	1-27-16	2-18-16	Lignum Chemical Works.....	6 00
38945	1-27-16	2-18-16	Samuel Lewis.....	18 00
38942	1-21-16	2-18-16	Cavanagh Bros. & Co.....	1 75
38943	1-29-16	2-18-16	Hoffman, Corr Mfg. Co.....	32 12
38948	2- 4-16	2-18-16	McKesson & Robbins.....	6 00
Department of Bridges.				
42704	2- 8-16	2-28-16	Standard Oil Co. of New York.....	\$25 07

Finance Voucher No.	Invoice Dates or Contract Number.	Received in Depart- ment of Finance.	Name of Payee.	Amount.
Bellevue and Allied Hospitals.				
41386	12-30-15	2-25-16	John Morgan.....	\$2 35
43568			J. K. Paulding, Secretary.....	300 00
39225			Greenhut Co., Inc., Assignee, etc., of J. B. Greenhut Co.....	6 00
40047			George A. White.....	16 72
41387	12-29-15	2-25-16	Eimer & Amend.....	10 50
38692	10-16-15. 10-19-15	2-18-16	Frank A. Hall & Sons.....	47 81
39197	2 1-15	2-19-16	Yawman & Erbe Mfg. Co.....	19 80
39198	10-12-15	2-19-16	Cobb, Macey, Dohme, Inc.....	16 80
41452		2-25-16	Jenkins Bros.....	8 40
41450	1- 8-16	2-25-16	Jenkins Bros.....	14 74
41455	1-14-16	2-25-16	J. B. Prescott & Son.....	19 50
41454	1-22-16	2-25-16	Buch Foundry Equipment Co.....	3 65
41456			American Radiator Co.....	3 85
Municipal Civil Service Commission.				
41121		41279 2-24-16	New York Telephone Co.....	\$23 06
41035	2- 4-16	2-24-16	Hale Desk Co.....	37 60
Surrogate's Court, Kings County.				
31109	1- 4-16	1-31-16	Elliott, Fisher Co.....	\$197 00
Municipal Courts.				
39718		2-21-16	James J. Devlin.....	\$2 00
City Magistrates' Courts.				
41720	1-31-16	2-25-16	Hilliard Manufacturing Co.....	\$12 05
Court of Special Sessions.				
39649	1-31-16	2-21-16	Underwood Typewriter Co., Inc.....	\$0 75
39648	12- 1-15	2-21-16	The Banks Law Publishing Co.....	12 50
Supreme Court.				
40890		2-24-16	New York Telephone Co.....	\$67 23
40897			New York Telephone Co.....	63 51
41033	2- 3-16	2-24-16	Brooklyn Daily Eagle.....	9 50
County Clerk, Kings County.				
42423	2-15-16	2-26-16	New York Consolidated Railroad Co.	\$10 00
Hunter College.				
40136	1- 5-16	2-23-16	University of Chicago Press.....	\$12 60
40138	1-18-16	2-23-16	Bausch & Lomb Optical Co.....	6 50
40154	1-22-16	2-23-16	Thomson, Brown & Co., Inc.....	3 36
40145	1-26-16	2-23-16	Hugh D. McGrane.....	50 00
40143	1-28-16	2-23-16	Clarence S. Nathan, Inc.....	6 75
40135		2-23-16	The School Arts Publishing Co.....	4 00
40158	1-22-16	2-23-16	Henry Holt & Co.....	9 90
40157	1-22-15	2-23-16	G. P. Putnam's Sons.....	12 20
40156	1-22-16	2-23-16	D. Appleton & Co.....	5 85
40155	1-21-16	2-23-16	The Century Co.....	5 80
College of The City of New York.				
42875			R. V. Davis.....	\$5 75
42882			Frederick B. Robinson.....	61 08
42880			Charles Baskerville.....	50 80
42878			S. E. Mezes.....	60 61
Board of City Record.				
41278			Cabinet Letter File Co.....	\$48 60
40469	1-31-16	2-23-16	The Brooklyn Daily Eagle.....	13 00
40468	1-15-16	2-23-16	Remington Typewriter Co.....	4 00
40466	1-19-16. 2- 2-16	2-23-16	William F. Albers.....	76 75
Department of Correction.				
43682	2- 3-15. 2-27-15	3- 1-16	Robert Rosenbluth.....	\$2 52
38430	12-28-15	2-17-16	John A. Casey Co.....	444 28
43687	11-29-15	3- 1-16	E. J. Ramsey Co.....	25 00
40908	12-20-15	2-24-16	John Bellmann.....	30 00
39165			Department of Correction.....	5,790 00
39161	12-13-15	2-19-16	H. W. Johns-Manville Co.....	130 49
39162	12-17-15	2-19-16	Konop Iron Works.....	350 00
39265	12-30-15	2-19-16	Department of Correction.....	5,790 00
39888	12-14-15	2-21-16	A. D. Morris & Co.....	206 84
District Attorney, Queens County.				
42422	1- 3-16	2-19-16	John I. Sullivan.....	\$40 50
39582	2-16-16	2-21-16	J. B. Lyon Company.....	32 00
District Attorney, New York County.				
38341	2-14-16	2-17-16	Amos G. Russell.....	\$108 80
43597			Frank L. Hogan.....	23 00
8596			Joseph Russo, Act. Det. Sergt.....	15 00
Department of Docks and Ferries.				
34113	2- 1-16	2- 8-16	Edward McCrimlisk.....	\$9 35
Board of Elections.				
42729	1- 3-16	2-28-16	The Western Union Telegraph Co....	\$4 50
Board of Estimate and Apportionment.				
37890	2- 7-16	2-16-16	Shaw Walker Company of New York.	\$130 64
Department of Education.				
42074	11-22-15	2-26-16	Max Jackel, Assignee of Henry Saal..	\$14 75
42114	11-13-15	2-26-16	John Wanamaker.....	20 05
42129	12-31-15	2-26-16	Louis Imerstein.....	8 50
42128	1-16-16	2-26-16	A. Weiss.....	20 00
52127	12-22-15	2-26-16	S. Zacharkow.....	23 00
42131	1-30-16	2-26-16	Wm. Hudson.....	18 00
42130	1- 8-16	2-26-16	J. Friedman.....	5 00
43069	1- 1-16. 1- 1-16	2-29-16	Elizabeth Burchenal.....	5 50
41576			New York Catholic Protectory.....	628 05
42094	12- 1-15	2-26-16	Underwood Typewriter Company.....	50
42093	10-27-15	2-26-16	Remington Typewriter Company.....	95
42092			The Oliver Typewriter Company.....	1 45
42091	11- 8-15. 11-10-15	2-16-16	Remington Typewriter Company.....	2 20
43180			Charles Scribner's Sons.....	31 01
43192	3-23-15. 11-30-15	2-29-16	F. C. Stechert Co.....	18 68
43125	9-30-15. 11-30-15	2-29-16	The Kny-Scheerer Co.....	59 95
43186	11-11-15	2-29-16	C. H. Stoelting Co.....	11 84
42043	1-31-16	2-26-16	The Tabulating Machine Company....	75 00
43155	6-11-15	2-29-16	Agent & Warden of Clinton Prison...	11 28
40238	6-22-15	2-23-16	Jas. S. Barron & Co.....	9 90
43261	11-26-15	2-29-16	E. B. Latham & Co.....	2 46
43257	6- 8-15	2-29-16	Cambridge Botanical Supply Co.....	25
43255	11- 6-15. 12- 6-15	2-29-16	International Time Recording Co. of New York.....	15 20
43250	10-27-15	2-29-16	Bausch & Lomb Optical Co.....	11 70
43246	11-17-15	2-29-16	The Norman W. Henley Publishing Co.	1 67
43244	12-21-15	2-29-16	Kalt Lumber Co.....	6 60
43242	11-20-15	2-29-16	Lenz & Naumann, Inc.....	8 50
43238			Eimer & Amend.....	12 00
43136	11-11-15	2-29-16	The Manual Arts Press.....	3 19
40112			M. J. Tobin.....	23 75
40125	12-10-15	2-23-16	The J. W. Pratt Company.....	14 40
40304	7-17-15	2-23-16	O. J. Maigne Co.....	11 92

Finance Voucher No.	Invoice Dates or Contract Number.	Received in Department of Finance.	Name of Payee.	Amount.	Finance Voucher No.	Invoice Dates or Contract Number.	Received in Department of Finance.	Name of Payee.	Amount.
40307	10-31-15	2-23-16	Montgomery & Co., Inc.	1 04	42265	42649	2-26-16	New York Telephone Co.	28 13
40308	12-10-15	2-28-16	Houghton, Mifflin Co.	2 81	43256			E. P. Dutton & Co.	70
40291	9-4-15	2-23-16	Agent and Warden of Auburn Prison	10 00	43259	11-22-15	42649	G. P. Putnam's Sons	10 49
40293			Ridgeway Dynamo & Engine Co.	11 50	33889			New York Telephone Co.	57 23
40293	1-7-16	2-23-16	Ridgeway Dynamo & Engine Co.	11 50	42079	12-22-15		Henry Pearl & Sons Co.	20 00
40255	1-10-16	2-23-16	Pittsburgh Plate Glass Co.	12 60	42146	12-22-15		Tower Mfg. & Nov. Co.	16 02
40301			Lazere & Kaplan Iron Works	12 00	42145	12-31-15		Library Bureau	21 00
40263	1-15-16	2-23-16	Anton Orgelfinger	11 00	42144	12-30-15		Theo. Moss & Co.	7 20
40266	1-4-16	2-23-16	John Gelshion	16 00	42143			New Jersey Carbon Paper Co.	3 60
40268	10-19-15	2-23-16	Joseph A. Graf	23 00	42080	12-15-15		Henry Pearl & Sons Co.	3 75
41563	1-3-16	2-25-16	American Express Co.	1 95	43139	10-26-15		The Kny-Scheerer Co.	8 50
41562	2-25-16	3-1-16	American Express Company	4 98	43191	12-11-15		Schrock & Squires	13 33
41566	11-6-15	2-25-16	Flushing Auto Garage	8 50	43190	10-9-15		Parex Mfg. Co.	1 95
42314	9-29-15	41190	Geo. W. Millar & Co.	1 20	43187	11-20-15		The Scientific Specialties Co., Inc.	1 00
42317	12-27-15	41190	Geo. W. Millar & Co.	34 40	43183	10-18-15		Fredk. Pearce Co.	4 60
42328	1-5-16	41195	Tower Mfg. & Nov. Co.	16 50	43168	10-28-15		The Universal Binder Sales Agency	15 75
42195	12-10-15	41195	The Tower Mfg. & Novelty Co.	38	41592	9-22-15	41349	L. E. Knott Apparatus Co.	8 80
43196	12-23-15		Agent and Warden of Auburn Prison.	43	42054	10-29-16		A. B. Dick Co.	10 80
42306	12-31-15	41181	Gerry & Murray	5 25	43208			Geo. W. Millar & Co.	13 00
42194	12-6-15	41173	Joseph Dixon Crucible Co.	2 46	42142	1-13-16		L. C. Smith & Bros. Typewriter Co.	1 50
42305		41352	The Holden Paper Co. of Newburg, assignee of Smith Tablet Co.	1 00	42062	12-22-15		Library Bureau	8 00
			The Joseph Dixon Crucible Co.	2 46	42134			Library Bureau	14 40
42326	1-7-16	41173	Snelling & Son.	1 83	42139			Library Bureau	14 40
42320	1-8-16	41169	M. J. Tobin	15 75	42140			A. Pearson's Sons	5 15
42196	8-20-15	41124	M. J. Tobin	7 28	42141	12-15-15		Heywood Brothers & Wakefield Co.	3 50
42321	11-26-15	41124	M. J. Tobin	7 28	42071	12-22-15		William Hahn	7 32
42204	11-1-15	41322	C. H. F. Jurgens	76 85	42070			Paul Euell, Inc.	21 44
42306	12-31-15		Library Bureau	12 05	42069			John Wenning	16 80
42189		41181	Gerry & Murray	4 20	42068	1-4-16	2-26-16	F. J. Unger	10 00
42192		41182	O. M. Gottesman	6 25	42067	1-10-16	2-26-16	Daniel J. Rice	21 65
40297	12-27-15	2-23-16	Edward D. Fox	187 00	42058	1-24-16	2-26-16	Fred A. Buser	6 50
39278		41349	L. E. Knott Apparatus Co.	1 60	42056	12-23-15	2-26-16	M. J. Tohin	7 49
38176	11-18-15	41349	L. E. Knott Apparatus Co.	80	39259			Harlem Branch Y. M. C. A.	287 50
34751	11-23-15	2-9-16	Ford Motor Co.	528 00	42218	7-16-15	42104	George Schleicher	30 00
40163			H. C. Davison & Co.	1 35	42282	10-8-15	41246	J. L. Hammett Co.	35
40100	12-22-15	2-23-16	John T. Stanley Co., Inc.	3 50	43235	12-1-15		Josiah H. Pitts, Chief Clerk	190 25
40107	9-30-15	2-23-16	American Distilled Water Co.	72	43082	11-25-15		Burroughs Adding Machine Co.	1 20
40109			American Distilled Water Co.	7 44	43084	10-26-15	11-9-15	Remington Typewriter Company	1 70
40310	12-9-15	2-23-16	The Macmillan Co.	2 82	43110	1-12-16		Charles M. Ripley	10 75
40309	10-19-15	2-23-16	The H. C. Hansen Type Foundry Co.	1 50	43953			A. L. Brasefield, Deputy and Acting Superintendent	1,174 16
40321	1-7-16	1-11-16	Herman Auskult	22 24				Department of Finance.	
40322	1-8-16	2-23-16	Lignum Carpenter Works	35 86	42030	1-22-16	2-16-16	John Wanamaker, New York	6 00
40320	1-4-16	2-23-16	Benjes & Stiefel	36 50	37665	2-7-16	2-16-16	Index Visible, Inc.	59 18
40318	1-10-16	2-23-16	Max Albrecht	85 55	42543	2-16-16	2-28-16	Shaw, Walker Company of New York	3 20
40319	12-24-15	2-23-16	Chas. J. Bogue Electric Co.	21 45	40605			Library Bureau	14 00
40323	1-4-16	1-10-16	The Kenney Specialty Co.	19 45	40606	2-7-15	2-23-16	Burroughs Adding Machine Co.	5 98
40324	12-11-15	2-23-16	John F. Koop	5 78	41481		2-25-16	The Western Union Telegraph Co.	14 79
40314	1-3-16	2-23-16	Max Jackel	7 40	41482		2-25-16	The American District Telegraph Co.	4 10
40312	12-29-15	2-23-16	John Neals Sons	23 01	42544	2-23-16	2-28-16	Library Bureau	3 30
40311	11-12-15	2-23-16	Lorenzo & Byrns	17 95	42545	2-16-16	2-28-16	T. F. Gill & Co.	7 50
40128	2-23-15	2-25-15	Lasher & Lathrop, Inc.	30 60				Fire Department.	
43209	12-22-15	1-26-16	The J. W. Pratt Co.	27 60	41486			Safety Insulated Wire & Cable Co.	1,782 61
42198	11-17-15	41253	A. L. Nathan & Co.	1 68	41028	2-5-16	2-24-16	George A. Darling	41 67
40212	12-8-15	41256	Columbia Wax Works	4 20	41023	1-4-16	1-18-16	The White Company	17 65
42231	12-4-15	41715	The Butterick Publishing Co.	7 70	42343	12-31-15	43553	The Manhattan Supply Company	64 10
42242	10-6-15	41680	L. E. Knott Apparatus Co.	55	41011	2-5-16	2-24-16	The Fire Engineer	1 00
42221	10-7-15	41682	Parex Mfg. Co.	26 20	40999	11-20-15	2-24-16	Fulton Blue Print Co.	42 17
42238	10-26-15	41682	Parex Mfg. Co.	35 50	41020			Chadwick, De Lamater Co.	5 00
42299	12-14-15	42663	Peckham, Little & Co.	22 00	41021	1-21-16	2-24-16	Charles E. Miller	2 10
42133	12-4-15	2-26-16	John Wanamaker	17 40	41019	2-7-16	2-24-16	Remy Electric Company	10 25
42200	7-15-15	41163	American Lead Pencil Co.	1 65	41022	1-22-16	2-24-16	Timken-Detroit Axle Co.	6 36
42318	12-15-15	41163	American Lead Pencil Co.	6 93				Department of Health.	
42323	12-27-15	41496	Adolph Hauptman	1 32	41176	2-3-16	2-24-16	Crown Stamp Works	70
42191	11-30-15	41224	Henry H. Harrison	8 00	41177	2-2-16	2-24-16	Scofield & Co.	4 50
42322	12-21-15	41224	Henry H. Harrison	78	41178	2-5-16	2-24-16	Manhattan Electrical Supply Co.	12 00
42308	12-30-15	41168	Armour & Company	4 49	41180	2-2-16	2-24-16	Clover Farms, Inc.	72 56
42226	8-19-15	41533	Kolesch & Co.	52 58	41172			William Hunrath	2 29
42240	11-23-15	41491	Syndicate Trading Co.	21 61	41173	2-2-16	2-24-16	Clover Farms, Inc.	96
42147	1-4-16	2-26-16	The Fairbanks Company	48 00	41171	1-31-16	2-24-16	Disbrow Bros.	2 54
42292	11-29-15	41178	Hohmann & Maurer Mfg. Co.	92	41174	2-2-16	2-24-16	Seely Office Appliance Co.	5 00
42291		41482	Defiance Mfg. Co.	32 50	41175	1-10-16	2-24-16	The Globe-Wernicke Co.	77 35
42176	12-2-15	41491	Syndicate Trading Co.	37 17	39036	1-4-16	2-18-16	Herman Itzla	33 00
41538	1-18-16	1-20-16	John H. Jebens & Bro.	63 60	39015	12-31-15	2-18-16	Library Bureau	5 60
42284	11-13-15	41346	Hammacher, Schlemmer & Co.	1 80	39038	1-28-16	2-21-16	Swan & Finch Company	43 00
42255	11-13-15	41346	Hammacher, Schlemmer & Co.	2 23	39839	2-3-16	2-21-16	Manhattan Electrical Supply Co.	6 00
42285	11-12-15	41533	Kolesch & Co.	3 45	39841	1-31-16	2-21-16	Medical Society of the State of New York	17 50
43077	11-30-15	2-29-16	Western Union Telegraph Co.	1 60				W. C. Horn, Bro. & Co.	1 38
40316	12-31-15	1-4-16	The Royal Co. of New York, Assignee of Herman Sacks Roofing & Cont. Co.	34 41	39842	2-1-16	2-16-16	The Union Stove Works	85
43070	12-28-15	12-31-15	M. L. Fitzpatrick	4 05	39868	1-7-16	2-21-16	L. C. Smith & Bros. Typewriter Co.	3 65
43078	11-30-15	2-29-16	New York & Brooklyn Towel Supply Company	2 24	39847	1-6-15	1-13-16	Philip A. Salomon	5 00
			The Review of Reviews Co.	2 25	39867	1-31-16	2-21-16	Crown Stamp Works	2 00
40105	1-3-16	2-23-16	E. Steiger & Co.	2 00	39030	12-6-15	2-18-16	R. Melnick	25
41630	10-19-15	41183	G. P. Putnam's Sons	4 71	41181	2-7-16	2-24-16	R. Melnick	2 50
41587	6-11-15	39290	The Macmillan Co.	48	41182	2-7-16	2-24-16	Rauff Electric Co.	1 50
40253	12-9-15	39289	E. Steiger & Co.	5 05	41183	1-14-16	2-24-16	E. N. Little's Sons	1 80
40234	11-12-15	41183	E. Steiger & Co.	1 75	41184	2-8-16	2-23-16	Joseph Miller	12 85
40243	11-5-15	41183	E. Steiger & Co.	11 68	40544	11-15-15	2-21-16	John Hankin & Bro.	677 00
40240	6-25-15	41784	Bloomingdale Bros.	21 00	39751	2-15-16		Board of Inebriety.	
40244	12-10-15	41658	The A. S. Barnes Co.	5 85	42677			R. C. Guinter	\$1 05

Finance Voucher No.	Invoice Dates or Contract Number.	Received in Department of Finance.	Name of Payee.	Amount.	Finance Voucher No.	Invoice Dates or Contract Number.	Received in Department of Finance.	Name of Payee.	Amount.	
43004	2-29-16		the Goods, chattels and effects of John W. McCormick, deceased	4,500 00	42417	2-10-16	2-26-16	John Todd	8 35	
42998	2-29-16		The Chamberlain of The City of New York	35 77	42410	2- 4-16	2-26-16	Harry Aronoff	11 00	
43594	3- 1-16		Thomas F. Madden	50 00	42407	2-10-16	2-26-16	H. W. Johns Manville Co.	1 25	
43593	3- 1-16		William A. Prendergast, as Comptroller, and Henry Bruere, as Chamberlain.	1,504 08	42900	2- 8-16	2-28-16	Rocco Cavone	4 50	
43591	3- 1-16		The National City Bank of New York.	2,342 50	42901	2- 2-16	2-28-16	Frank Bonanno	12 55	
43589	3- 1-16		William A. Prendergast, as Comptroller, and Henry Bruere, as Chamberlain.	6,016 22	42893	2- 7-16	2-28-16	Wm. J. Jones	50	
43592	3- 1-16		The National City Bank of New York.	2,342 50	42894	2-11-16	2-28-16	Stanley F. Gorman	40	
43586	3- 1-16		William A. Prendergast, as Comptroller, and Henry Bruere, as Chamberlain.	4,685 00	42895	2- 5-16	2-28-16	John L. Lagarenne	20 50	
43587	3- 1-16		The National City Bank of New York.	1,500,000 00	42896			Frank J. Allen	5 20	
43588			The National City Bank of New York.	500,000 00	42897	2-10-16	2-28-16	Thomas J. Martin	50	
43585			William A. Prendergast, as Comptroller, and Henry Bruere, as Chamberlain.	400,000 00	42898	2- 7-16	2-28-16	William J. Jones	3 60	
43590			William A. Prendergast, as Comptroller, and Henry Bruere, as Chamberlain.	1,880 10	42899	2- 7-16	2-28-16	Allen C. Landvoe	3 60	
43908	3- 2-16		The National City Bank of New York.	500,000 00	42902	2- 2-16	2-28-16	Dominick Caso	5 60	
43910	3- 2-16		The National City Bank of New York.	500,000 00	42903	2- 3-16	2-28-16	Joseph A. Donelon	5 05	
43907	3- 2-16		The National City Bank of New York.	2,311 60	42403	2- 8-16	2-26-16	Powers Accounting Machine Co., Inc.	22 50	
43909			Louise Nix	8 00	42888	2- 3-16	2-28-16	Frank Batzing	12 25	
43010	2-24-16		Richard P. Green	2 30	38624	1-26-16	2-17-16	New York Sporting Goods Co.	436 03	
41908	2-24-16		Mary A. Flynn	10 02	41079	1-31-16	2-24-16	E. P. Gleason Mfg. Co.	13 00	
41099	2-24-16		Morris Broitman	25 00	38647	1-31-16	2-17-16	Keuffel & Esser	2 56	
41100	2-24-16		Meta H. Hofer	10 55	38651			John Wanamaker, New York	18 30	
41101	2-24-16		Emil Mayer	162 82	44337			Arthur Woods, Police Commissioner	3,849 84	
41087	2-24-16		Thomas P. Gorman	23 40				President of the Borough of Manhattan.		
41088	2-24-16		E. E. Meacham & Son	11 66	41724	12-18-15	2-25-16	International Motor Company	\$10 00	
41089	2-24-16		Fred Heimel	30 60	41723	3-22-15	2-25-16	The Good Roads Machinery Co., Inc.	15 25	
41102	2-24-16		Keydy Hemminger	8 16	42615	1-28-16	2-28-16	Florida Sponge and Chamois Co.	8 00	
41103	2-24-16		James S. Herrman	18 42				President of the Borough of The Bronx.		
41092			Alexander J. Campbell	5 00	41813		42809	W. H. Callahan Cont. Co.	44 35	
41093	2-24-16		Theodor Waldvogel	1 95	40652	1-14-16.	2-10-16	George Kuhn	51 75	
41094	2-24-16		Mary S. Kobel	2 43	40649	12-31-15.	2-24-16	A. P. Dienst Co., Inc.	19 18	
41095	2-24-16		Wyckoff Park Syndicate	3 75				President of the Borough of Brooklyn.		
41104	2-24-16		John R. Thompson Agency	40 70	41946	2-11-16	2-25-16	Albro J. Newton Co.	9 40	
41105	2-24-16		Philip J. Glascote	2 71	41949	2- 1-16	2-25-16	Alfred W. Hall	10 00	
41096	2-24-16		Lawyers Title and Trust Co.	84 29	41950	2-10-16	2-25-16	Dieges & Clust.	10 00	
41097	2-24-16		George W. Hudtwalker	16 56	40641	2- 7-16	2-23-16	A. M. Hazell, Inc.	75 00	
45021	3- 4-16		Josephine S. A. Russell, Administrator, and Frederick Russell, Administrator, of the Estate of Joseph McGee.	513 10	41940	2-14-16	2-25-16	The Banks Law Publishing Company.	7 00	
45022	3- 4-16		Josephine S. A. Russell, Administrator, and Frederick Russell, Administrator, of Estate of Joseph McGee.	733 00	41941	2- 7-16	2-25-16	Van Brunt Tandy	8 80	
44476	3- 3-16		Maryanna Zimieski	41 80	40628	1-18-16	2-23-16	Swan & Finch Company	29 93	
45198			The Convent of the Sisters of Mercy in Brooklyn	17,621 30	40639			Bergstrom & Bass	36 39	
45197			St. Joseph's Asylum	4,205 76	40615	1-29-16	2-23-16	C. W. Keenan	8 00	
45196			New York Hospital	3,808 98	40621	2-10-16	2-23-16	Robert M. Forman	1 50	
45200			Brooklyn Children's Aid Society for Seaside Home	291 66	40622	1-31-16	2-23-16	M. S. Brown	8 50	
45199			Blythedale Home for Tubercular Crippled Children	388 84	40623	1-20-16	2-23-16	C. C. Bohn Electrical Co.	10 35	
45201			Dominican Convent of Our Lady of the Rosary	12,599 00	40626	2- 2-16	2-23-16	Albert Rabau	9 50	
44475	3- 3-16		Maryanna Zimieski	122 40	40643			Brooklyn Automobile Co.	15 00	
43402	3- 1-16		Michelin Krysztofowiak	200 00	36273			Benjamin Leavy	10 00	
43853	3- 1-16		Johnston, Gould Realty Co.	60 00	36274			H. Voletsky	6 10	
43852	3- 1-16		Mary L. Tietjen	120 00	40600			H. Voletsky	5 35	
43851	3- 1-16		Jennie Stein	80 00	36275			Chas. Merz	17 30	
43850	3- 1-16		Josephine Geberth	80 00	40601			Thomas J. Byrne	9 00	
43849	3- 1-16		Joseph C. Heathcote	80 00	41944	12-31-15	2-25-16	Baron & Beling	91 74	
43402	2-29-16		Michelm Krysztofowiak	200 00	41952	1-28-16	2-25-16	Ford Motor Company	11 89	
43403			James McIntyre	100 00	41945	2- 7-16	2-25-16	Standard Oil Co. of New York	27 00	
43404			Charles F. Wille, Committee of William Wilkinson, incompetent.	250 00	41947	2- 2-16	2-25-16	Harris & Wellenkamp	5 11	
43848	3- 1-16		Edgar B. O'Connell	80 00	41937			Pete Bjurberg	24 85	
43847	3- 1-16		Lillian M. Craddock	80 00	41918	12-31-15	2-25-16	Prospect Pharmacy, Louis P. Dilberger	6 50	
43846	3- 1-16		Sarah Sheinart	120 00				President of the Borough of Queens.		
43854	3- 1-16		Johnston, Gould Realty Co.	60 00	40564			W. Scarborough	5 50	
43845	3- 1-16		Collector of Assessments and Arrears.	231 72	40571	1-31-16.	1-31-16	2-23-16	Madison Avenue Garage and Stables, James H. Connell, Proprietor	50 62
44473	3- 3-16		Sarah A. McGowan	20 00	39796			Henry A. Bornscheuer, Acting Chief Clerk	25 15	
44474	3- 3-16		Sarah A. McGowan	11 12	43762		3- 1-16	Henry A. Bornscheuer, Acting Chief Clerk	7 50	
43009			Oswald Rothmaler	90 00				President of the Borough of Richmond.		
40598	2-23-16		Janet A. G. Hahn	\$8 62	41822	1-22-16	2-26-16	Summons Supply Co.	35 50	
42691	2-28-16		Ernest E. L. Hammer, Public Administrator	\$1 30	42786	1-31-16	2-28-16	The Hugh McRoberts Coal Co.	35 00	
41470	2-25-16		New York Telephone Co.	\$39 70	42784			Herbert Crabtree	68 50	
42928	1-31-16		Orange County Milk Association	\$12 40	42785	2- 1-16	2-28-16	Herbert Crabtree	68 50	
42932	2-12-16		Manhattan Hardware & Bicycle Co.	24 72	41823	1-22-16	2-26-16	Summons Supply Co.	64 50	
42935	1-21-16		Bruce & Cook	29 50	38500	12-31-15	2-17-16	Anderson & Wheeler, Inc.	300 00	
42937	1-31-16		Thomas J. Fenley	30 00	38505	10-19-15	2-17-16	C. P. Coleman and G. M. P. Murphy, Receivers, International Steam Pump Company	315 00	
42936	1-31-16		Hugh J. Christie	38 00				Thomas H. Warren	75 00	
41351	2- 5-16		H. T. Dakin	3 73	38499			L. C. Smith & Bros. Typewriter Co.	65 05	
41352			C. W. Keenan	84 40	41831	1-25-16	2-25-16	L. C. Smith & Bros. Typewriter Co.	71 25	
41367	2-16-16		Hoffman & Elias	2 75	41830			Eugene Dietzen Co.	2 50	
41365	1- 3-16.	2-24-16	John S. Loomis Company	73 93	41820	12-31-15	2-25-16	Zorn & Schrengauer	14 00	
41363			Arthur C. Jacobson & Sons.	84 49	41824	12-31-15		Department of Correction	84 00	
41359	2- 9-16	2-24-16	F. W. Devoe & C. T. Reynolds Co.	95 32				Public Service Commission.		
41360	1-21-16	2-24-16	Agent and Warden, Sing Sing Prison.	27 00	42537	1- 4-16	2-28-16	Wilkinson Bros. & Co.	14 96	
41356	2-11-16	2-24-16	J. E. Albright	35 00	39954	12- -15	2-21-16	The Allentown Steam Heating & Power Co.	8 00	
41355	2- 9-16	2-24-16	Schoverling, Daly & Gales.	51 12	39957	1- 1-16	2-21-16	The Rapid Safety Filter Co. of New York	10 50	
41353	2-10-16	2-24-16	Stump & Walter Co.	1 50	39976	12-30-15	2-21-16	The Franklin Allen Window Cleaning Co., Inc.	18 00	
41376	2- 9-16.	2-17-16	Jos. Ruppert	14 67				Union Towel Supply Company	3 48	
41372			Hill & Langstroth	80 38	39951	11-30-15.	12-11-15	2-21-16	George L. Lucas, General Inspector	824 69
41380	2-14-16	2-24-16	Robert Austin & Co.	69 49	42508			2-28-16	Clifton W. Wilder, Electrical Engineer	549 23
33483	1-25-16	2- 7-16	Francis Gradwohl Eng. & Cont. Co.	810 00	42507			2-21-16	J. E. Stechert & Co.	5 55
28193	1-19-16	1-28-16	James Clancy	191 70	39942	12-24-15	2-21-16	2-21-16	Defiance Manufacturing Co.	6 61
41345	12- 2-15	2-24-16	Interstate Chemical Co.	2 00	39983	12-31-15	2-21-16	2-21-16	Benj. H. Tyrrel, Inc.	15 00
41579	12-29-15	2-25-16	Doering Bros.	8 86	40007	12-16-15	2-21-16	2-21-16	Baker, Voorhis & Co.	18 00
41578	12-31-15	2-25-16	Flushing Automobile Garage, Inc.	12 24	40030	12-31-15	2-21-16	2-21-16	Bingham Engraving Co.	15 62
41377	2- 7-16	2-24-16	Henry R. Worthington	7 37	40065	12-15-15.	12-17-15	2-21-16	Department of Water Supply, Gas and Electricity	1 60
			Police Department.		40040	12-24-15	2-21-16	2-21-16	Z. O. Nelson & Son	21 00
42891	1- 5-16	2-28-16	Martin S. Owens	\$1 65				2-21-16	Burns Bros.	17 75
42892	1- 5-16	2-28-16	Thomas J. Horan	1 65	40010	12-18-15.	12-21-15	2-21-16	Burns Bros.	21 00
42890			Michael R. Brennan	70 00	40030	12-18-15.	12-20-15	2-21-16	Clarence S. Nathan, Inc.	69 90
42405	2-15-16	2-26-16	A. A. Webster Co.	15 00	39917	12-13-15	2-21-16	2-21-16	William Bratter & Co.	47 40
42										

Finance Voucher No.	Invoice Dates or Contract Number.	Received in Department of Finance.	Name of Payee.	Amount.	Finance Voucher No.	Invoice Dates or Contract Number.	Received in Department of Finance.	Name of Payee.	Amount.
40066	12-31-15	2-21-16	Bishop, McCormick & Bishop, Inc.	13 10	Tenement House Department.				
40072	12-22-15	2-21-16	Eugene Dietzgen Co.	61 98	43333	2-28-16	2-29-16	John J. Murphy, Commissioner	\$500 00
40032	12-30-15	2-21-16	J. and H. Berge	88 98	Board of Water Supply.				
Department of Public Charities.					43644	3-1-16	3-1-16	H. C. Buncke as Auditor	\$19 15
26334	12-31-15	1-3-16	The J. W. Pratt Co.	\$18 50	37098	12-26-15	2-15-16	Sun Printing & Publishing Assn.	661 20
42764	2-2-16	2-17-16	Theo. Moss & Co.	13 30	37101	12-28-15	2-15-16	The World	458 15
22133	12-16-15	1-11-16	Bramhall-Deane Co.	22 00	37116	12-27-15	2-15-16	Evening Enterprise, The Enterprise Publishing Co.	104 00
40798	1-22-16	2-24-16	Remington Typewriter Company	75	37121	12-27-15	2-15-16	Albany Evening Journal	46 50
40750	11-18-15	12-16-15	Bloomington Bros.	50 10	43292			Isaac Purdy	180 00
39555	1-19-16	2-21-16	J. Edelson	53 00	Department of Water Supply, Gas and Electricity.				
39554			Alois L. Hofaker	44 25	43634	2-14-16	3-1-16	Edmond Beardsley, Chief Clerk and Auditor	\$26 58
37735	1-6-16	2-16-16	Harald V. Gormsen	60 00	41852	1-25-16	2-26-16	Olin J. Stephens	35 00
37570	1-4-16	1-16-16	George Gratz, Jr.	57 00	41851	2-4-16	2-26-16	J. J. Roake & Son	34 50
37573	1-22-16	2-16-16	Naylor & Newton, Inc.	35 00	41848	12-31-15	2-25-16	Welsbach Street Lighting Company of America	11 13
40746	12-24-15	2-24-16	Cushman's Sons, Inc.	4 20	41883	1-22-16	2-25-16	Stanley & Patterson	4 78
39179	12-31-15	2-19-16	Henrici Laundry Machinery Co.	155 00	41884	1-31-16	2-25-16	Shadbolt Mfg. Co.	3 45
40748			John Greig	64 35	42471	2-1-16	2-26-16	Haller & Haller	13 50
40729	12-31-15	2-24-16	Municipal Garage	39 93	42466	11-1-15	2-26-16	Bernard Corrigan	35 50
40737	1-24-16	2-24-16	Van Duzer Extract Company	68 00	42465	12-1-15	2-26-16	Bernard Corrigan	30 00
Commissioner of Records, New York County.					42464	1-1-16	2-26-16	Bernard Corrigan	35 50
154299			Gane Brothers & Co.	\$216 00	42463	12-1-15	2-26-16	Joseph Hook	10 50
Register, New York County.					41882	2-10-16	2-25-16	Schoverling, Daly & Gales, Inc.	2 20
43263		2-29-16	Jno. J. Hopper	\$10 50	42467	1-1-16	2-26-16	Joseph Hook	13 50
37850	1-27-16	2-16-16	L. C. Smith & Bros. Typewriter Co.	36 00	43407	12-21-14	2-29-16	New York Edison Company	5 72
Sheriff, Richmond County.					42448	2-4-16	2-26-16	Eaton, Kelley Co.	35 00
40326		2-23-16	Spire Pitou, Jr., Sheriff	\$7 60	42451	2-4-16	2-26-16	Richmond Light & Railroad Co.	50 00
Sheriff, New York County.					41870		2-25-16	Ernst J. Thiesing	5 00
42441		2-26-16	Thomas A. Ellis	\$6 57	41869	2-4-16	2-25-16	Westchester Auto Station	6 00
41161	2-7-16	2-24-16	Jacob Meyers	5 00	42452	1-29-16	2-26-16	Electrical Testing Laboratories	37 50
Department of Street Cleaning.					42447	2-4-16	2-26-16	Joseph Johnson's Sons	22 90
42657	2-8-16	2-26-16	Thos. W. Wood's Sons, Inc.	\$14 50	41115	11-18-15	2-24-16	Thomas Chartres	9 97
Department of Taxes and Assessments.					41881	2-5-16	2-25-16	Henry Moss & Co.	2 00
41291	1-31-15	2-24-16	Fred M. Schildwachter	\$2 00	41159	2-1-16	2-24-16	Joseph Hook	11 32
41293	2-2-16	2-24-16	G. W. Bromley & Co.	40 00					

VOUCHERS RECEIVED IN DEPARTMENT OF FINANCE, MONDAY, MARCH 6, 1916.

A statement is herewith submitted of all vouchers filed in the Department of Finance on this date, in which is shown the Department of Finance voucher number, the date of the invoices or the registered number of the contract, the name of the payee and the amount of the claim. Where two or more bills are embraced in one voucher the date of the earliest is given, excepting that when such vouchers are submitted under a contract the registered number of the contract is shown instead.

WILLIAM A. PRENDERGAST, Comptroller.

Finance Voucher No.	Invoice Date or Contract Number.	Name of Payee.	Amount.	Finance Voucher No.	Invoice Date or Contract Number.	Name of Payee.	Amount.
Commissioners of Accounts.				Department of Education.			
45314		Leonard M. Wallstein	\$251 69	45202	42506	The A. H. Andrews Co.	\$796 50
Board of Child Welfare.				45369	1-9-16	W. E. Moss	112 06
45336		Edward M. Morgan	\$40 00	45370	1-17-16	E. J. Stanley	3 70
Surrogate's Court, Richmond County.				45371	1-7-16	W. A. Leonard	13 00
45422	1-31-16	N. Y. Tel. Co.	\$8 71	45372	1-19-16	Geo. Kessler	11 56
Court of Special Sessions.				45373	1-7-16	John Byrns	8 56
45310	2-16-16	N. Y. Tel. Co.	\$36 93	45374	1-20-16	Ernest W. Newman	17 00
45311	2-16-16	A. Pearson's Sons	107 10	45375	1-24-16	Henry Saal	9 84
45312	2-11-16	A. & W. Auburn Prison	5 25	45376	1-20-16	Jas. I. Kelly	22 00
45313	2-29-16	Elder & Wells	3 00	45377	1-8-16	E. D. Fox	24 04
45314	2-21-16	Eugene H. Tower, Inc.	1 25	45378	1-18-16	Geo. F. Bason	62 77
45315	2-17-16	The Banks Law Pub. Co.	1 75	45379	1-19-16	B. E. Gfroerer	28 41
45316	2-16-16	Jas. T. Boyle & Co.	2 15	45380	1-20-16	Jas. Harley Plumb, Co.	40 50
45317	2-29-16	Knickerbocker Towel Supply Co.	12 00	45381	1-24-16	Geo. Roach	7 40
45318	2-5-16	Scott Paper Co.	5 50	45382		Henry R. Worthington	6 00
45319		Foster-Scott Ice Co.	9 20	45383	1-19-16	Edward E. Stapleton	12 30
45320	2-1-16	Mrs. M. J. Rorke	5 47	45384	1-19-16	A. J. Hendel & Co.	5 47
Supreme Court, First Judicial District.				45385	1-22-16	Thos. A. Corwin	16 28
45321		Wm. A. Prendergast	\$531 56	45386	1-19-16	Alexander R. Boyce, Inc.	27 60
County Clerk, New York County.				45387	1-18-16	Gus Munz	21 00
45322		Wm. F. Schneider	\$100 00	45388	1-22-16	E. Seikman	3 24
45323		Wm. A. Prendergast	54 62	45389	1-19-16	Paul C. Taylor	5 03
45324	1-27-16	T. C. Moore & Co.	20 00	45390	1-20-16	J. Friedman	3 90
45325	2-14-16	Henry Bainbridge & Co.	26 80	45391	1-22-16	H. Hanig	29 85
45326	2-14-16	John J. Leahy	5 70	45392	1-14-16	Louis Imersheim	5 76
45327		Knickerbocker Ice Co.	10 20	45393	1-11-16	A. Weiss	2 34
Board of City Record.				45394	1-24-16	Wm. H. Gerdes	2 00
45308		J. J. Little & Ives Co.	\$108 00	Department of Finance.			
Department of Correction.				45255		John Keeler's Sons	\$479 70
45515	43322	E. F. Keating Co.	\$787 05	Fire Department.			
45294		Jas. McVeigh, Agt. Wells-Fargo Exp. Co.	200 53	45448	43385	Croce Automobile Co.	\$3,112 00
45295	2-5-16	John Schirmer	11 00	45449	44107	J. & T. Adikes	416 77
45296	1-31-16	N. Y. Central R. R. Co.	22 09	Department of Health.			
45297	1-31-16	The N. Y. New Haven & Hartford R. R. Co.	1 65	45508	2-5-16	General Film Co.	\$48 00
45298	1-31-16	N. Y. Central R. R. Co.	37 55	45509	12-30-15	Armour & Co.	35 62
45299	2-9-16	E. I. Dupont, De Nemours & Co.	31 50	45510	1-22-16	D. S. Walton & Co.	9 00
45300	2-1-16	E. F. Keating & Co.	34 48	45511	1-3-16	Tower Mfg. & Nov. Co.	6 00
45301	2-11-16	The Thread Agency	57 00	45512	12-31-15	The Globe, Wernicke Co.	24 25
45302	2-10-16	Edw. E. Buhler Co.	1 10	45513	3-27-15	Seabury & Johnson	3 20
45303	1-25-16	Scott & Williams	6 00	45462		Hunter & Trimm Co.	1 29
45304	12-31-15	A. M. Hazell, Inc.	937 00	45463		Richard Webber	40
45305	12-31-15	Dept. Correction	1,992 00	45464		Henneberger & Herold	4 29
45280	2-8-16	The H. H. Kiffe Co.	24 00	45465		Dr. Edward Lindeman	20 00
45281	1-25-16	Hull, Grippen & Co.	16 45	45466		Dr. Wm. H. Park	1 05
45282	2-9-16	D. B. Pershall & Son	1 40	45467		Erie R. R. Co.	402 92
45283	1-31-16	Geo. A. Swalm & Son Co.	6 00	45457	43596	A. Goldstein & Co.	65 66
45284	2-17-16	Lippman & Co.	3 50	45458	42948	Commercial Coal Co.	749 68
45285	1-7-16	W. R. Ostrander	10 80	45459	43483	Bloomington Bros.	612 54
45286	2-9-16	D. B. Pershall & Son	1 40	45460	43951	Richman & Samuels	61 47
45287	2-2-16	Colgan Mfg. & Supply Co.	5 00	45461	43365	Henry Allen	90 00
45288	2-10-16	The Combination Rubber Mfg. Co.	55 03	45482	2-15-16	J. E. Linde Paper Co.	5 93
45289	1-26-16	Manhattan Electrical Supply Co.	3 98	45483	2-10-16	International Inst. Co.	10 02
45290	2-10-16	Hull, Grippen & Co.	11 55	45484	2-4-16	The Union Stove Works	9 70
45291	1-29-16	Bramhall-Deane Co.	7 84	45485	1-17-16	The Union Stove Works	22 06
45292	2-14-16	L. Katzenstein & Co.	75 00	45486	2-11-16	The Dentists' Supply Co.	2 40
45293		J. McVeigh, Agt. Erie R. R. Co.	191 25	45487	2-16-16	Geo. Tiemann & Co.	22 00
				45488	2-15-16	The Kny-Scheerer Corp.	3 50
				45489	2-8-16	The Kny-Scheerer Corp.	1 00
				45490		Agent and Warden, Sing Sing Prison	8 63
				45491	1-26-16	Agent and Warden, Clinton Prison	2 13
				45492	1-27-16	Agent and Warden, Auburn Prison	3 75
				45493	2-7-16	Agent and Warden, Clinton Prison	26 67
				45494	2-12-16	Eimer & Amend	1 60
				45495	2-12-16	Eimer & Amend	12 90
				45496	2-11-16	Geo. Rahmann & Co.	10 90
				45497	2-18-16	Hammacher, Schlemmer Co.	3 89
				45498	2-8-16	Jenkins Bros.	12 60
				45499	2-8-16	Jenkins Bros.	17 58
				45500	2-10-16	S. L. Allen & Co.	5 19
				45501	2-11-16	Adams, Flanagan Co.	2 79
				45502	2-4-16	Sheppard & Kellett	11 18
				45503		Chas. F. Bolduan	2 40
				45504		John J. Cronin, M. D.	54 51
Central Purchasing Committee.				Public Administrator, New York County.			
45309		N. Y. Tel. Co.	\$21 43	45640	1-31-16	Great Bear Spring Co.	\$1 80
Public Administrator, New York County.				45641	2-23-16	Wm. M. Hoes	19 00

Invoice Finance Date Vouch- or Con- er No. tract Number.	Name of Payee.	Amount.	Invoice Finance Date Vouch- or Con- er No. tract Number.	Name of Payee.	Amount.	Invoice Finance Date Vouch- or Con- er No. tract Number.	Name of Payee.	Amount.
Department of Parks, Borough of Queens.			President of the Borough of The Bronx.			President of the Borough of Brooklyn.		
45274	1-12-16 John J. Lake & Son.....	\$124 85	45351	2-10-16 National Map Co.....	5 85	45215	2-21-16 Cooke Transportation Co....	70 73
45275	2- 3-16 Russ & Krekel Co.....	2 20	45352	1-31-16 Art Metal Const. Co.....	29 60	45216	2-23-16 The Degnon Cont. Co....	1,773 33
45276	1- 8-16 Royal Typewriter Co.....	3 50	45353	1-22-16 Casper Glass Co.....	34 50	45217	2-24-16 Jacob Fradus	969 06
45277	2- 1-16 Jas. Mulligan	33 75	45354	1-31-16 Felt & Tarrant Mfg. Co....	290 00	45218	2-24-16 J. Edward Fitzgerald, Inc..	76 93
45278	1-22-16 Earl A. Gillespie.....	87 00	45355	12-31-15 Remington Typewriter Co..	54 65	45219	2-14-16 Wm. Hinsch	20 50
45263	11-11-15 Pure Oil Co.....	77 94	45356	1-21-16 Shaw, Walker Co.....	68 36	45220	2- 2-16 Iona Dairy Lunch Co.....	39 00
45264	1-20-16 Fred Schumacher	40 00	45357	1-26-16 Shaw, Walker Co.....	30 00	45221	2-23-16 A. H. Jones.....	130 16
45265	2-10-16 J. M. Thorburn & Co.....	11 65	President of the Borough of The Bronx.			45222	2-14-16 L. M. Kleimeyer	98 44
45266	1- 8-16 Felix Daus Duplicator Co..	2 00	45585	42962 T. R. Thorn & Co.....	\$2,279 10	45223	2-14-16 Knickerbocker Lunch	28 00
45267	2- 4-16 Pure Oil Co.....	46 64	President of the Borough of Brooklyn.			45224	2-24-16 Wm. H. Kopp.....	10 00
45268	1-29-16 Chas. E. Miller.....	25 27	45645	2-25-16 Eugene Dietzen Co.....	\$6 50	45225	2-24-16 Jas. J. McAvoy.....	437 50
45269	2- 8-16 Keuffel & Esser Co.....	2 90	45646	2-24-16 Bradley Auto Supply Co....	679 25	45226	2- 4-16 The Motor Car Equipment Co.	136 00
45270	2- 4-16 G. Terdiman	5 20	45647	Wm. T. Allen	82 50	45227	2- 2-16 Frank Mrak	41 00
45271	2- 1-16 Doering Bros.	2 00	45648	2-25-16 Club Stable	137 50	45228	2-18-16 J. Locke	976 04
45272	2- 2-16 Earl A. Gillespie	33 45	45649	2-29-16 Walter Doscher	27 50	45229	2-18-16 J. Locke	575 09
45273	2- 2-16 Dodge & Dodge.....	9 90	45642	41019 Long Island Wood Co....	173 25	45230	2-19-16 Fred. Starr Cont. Co.....	177 55
Department of Parks, Borough of The Bronx.			45643	41021 Phoenix Sand & Gravel Co..	495 67	45231	Frank Strand	272 70
45600	Frank Hamilton	\$9 76	45644	43521 Calvin Tompkins	355 12	45232	2-23-16 Turner Contracting & Imp. Co.	451 72
45601	Frank Hamilton	12 65	President of the Borough of Queens.			45233	2-14-16 Terminal Box Lunch Co....	18 50
45602	Wm. A. Fraser.....	60	45531	2-16-16 The Long Island Hardware Co.	\$6 50	45234	2-14-16 The Trolley Restaurant....	3 75
45603	John J. Kain.....	5 85	45532	2-17-16 G. R. Lawrence	47 24	45235	Ernest Weise	26 90
45604	T. F. Meagher.....	2 10	45533	N. Y. & Queens County Ry. Co.	6 42	45236	2-15-16 Wolfman Cont. Co., Inc....	357 29
45605	F. A. Seymour.....	20	45517	43994 Jos. L. Sigretto & Co.....	1,168 42	45237	2-24-16 Wm. Zimmer	49 58
45606	Thos. J. Van Wagner.....	3 20	45518	43532 Jos. L. Sigretto & Co.....	2,771 92	45241	2-11-16 J. W. Gasteiger & Son....	87 40
45607	N. Y. Botanical Garden....	535 25	45519	41148 J. J. O'Brien, Jr.....	414 60	45242	2-16-16 Adding Machine Inspection & Sales Co.	7 00
45608	N. Y. Zoological Society....	7,122 50	45520	2-24-16 W. A. Duncan	21 75	45243	10-17-15 S. A. French	20 40
45609	N. Y. Zoological Society....	293 97	45521	2-16-16 John B. Reimer	105 00	45244	2- 8-16 Jos. Haag	1 00
45596	1-27-16 Pierce, Butler & Pierce Mfg. Corp.	24 00	45522	2-23-16 W. A. Duncan	90 00	45245	1-22-16 Schoverling, Daly & Gales..	2 00
45597	2-28-16 Remington Typewriter Co..	85	45523	2-10-16 William Kraemer & Co....	7 00	45246	2-14-16 A. F. Brombacher & Co....	6 10
45598	3- 1-16 P. J. Cleary	18 00	45524	2- 9-16 Hyatt & Wood	70 00	45247	The East River Mill & Lum- ber Co.	155 40
45599	2-29-16 Patk. E. Kelly	12 00	45525	2- 7-16 Burns Bros.	130 00	45248	2-19-16 J. D. Johnson Co.....	5 70
45586	The Initial Towel Supply Co.	1 00	45526	2-15-16 Underwood Typewriter Co..	4 95	45249	1-27-16 John A. McCarthy.....	8 75
45587	2-25-16 Keuffel & Esser Co.....	5 76	45527	1- 5-16 W. Scarborough	31 10	45250	2- 8-16 Ford Motor Co.....	4 45
45588	3- 1-16 Newman Clock Co.....	6 00	45528	1-25-16 Great Bear Spring Co.....	8 40	45251	1-24-16 H. T. Dakin	2 77
45589	2-10-16 J. M. Thorburn & Co.....	31 28	45529	2- 3-16 Madison Ave. Garage & Stab- les, Jas. H. Connell, Prop..	19 00	45252	2- 8-16 John P. Jube & Co.....	79 92
45590	2-14-16 J. J. Nolan	42 00	45530	1-12-16 Jamaica Auto Garage.....	25 49	45253	1-29-16 Underwood Typewriter Co..	10 00
45591	2-26-16 Adams Flanigan Co.....	11 55	President of the Borough of Richmond.			45254	12-31-15 Drake Awning & Mfg. Co..	618 00
45592	2-25-16 Douglas Bros. Hardware Co., Inc.	21 25	45582	1-12-16 Peto & Boyd	\$1 75	Board of Water Supply.		
45593	2-24-16 Bronx Rubber Co., Inc....	21 06	45583	1-12-16 F. H. Van Duzer	55	45633	2- 1-16 Vacuum Oil Co.....	\$2 25
45594	2- 2-16 A. P. Dienst Co., Inc....	76 87	45584	1-12-16 E. J. O'Connor	2 90	45634	1- 1-16 Westchester Lighting Co..	2 20
45595	2-24-16 Church E. Gates & Co.....	51 00	45571	10-30-15 Uvalde Asphalt Pvg. Co....	15 57	45635	1-19-16 Westchester Lighting Co..	13 08
	Church E. Gates & Co.....	279 80	45572	11- 9-15 Uvalde Asphalt Pvg. Co....	39 78	45636	2- 1-16 Westchester Lighting Co..	3 70
President of the Borough of Manhattan.			45573	11-11-15 Uvalde Asphalt Pvg. Co....	9 84	45637	1-26-16 Westinghouse Electric & Mfg. Co.	62 01
45420	2- 9-16 Lenox Sand & Gravel Co....	\$9 00	45574	11-18-15 Uvalde Asphalt Pvg. Co....	9 99	45638	2- 1-16 The West Side Coal & Sup- ply Co.	56 52
45421	1-31-16 The Sicilian Asp. Pav. Co..	37 20	45575	12- 7-15 Uvalde Asphalt Pvg. Co....	3 00	45639	2-11-16 Young Bros. Feed Co.....	132 50
45333	1- 8-16 Meyer, Denker, Sinram Co..	600 75	45576	1-12-16 Jos. Johnson's Sons.....	100 80	45622	2- 8-16 Hardcastle & Bush.....	13 88
45334	American Can Co.....	10 71	45577	11-11-15 Joseph Johnson's Sons.....	149 10	45623	2-11-16 E. S. Hessels	39 85
45335	12-16-15 Art Metal Const. Co., Inc..	92 80	45578	1-31-16 C. Vanderbilt	4 32	45624	2-23-16 Lexington Auto Supply Co..	18 54
45336	12-31-15 Library Bureau	14 40	45579	12-29-15 John H. Leadley	84 00	45625	2- 2-16 William Nelson	24 93
45337	1- 6-16 Chas. W. Crane.....	897 60	45580	12-31-15 Chas. E. Miller	23 37	45626	2-15-16 N. Y. Belting & Packing Co.	35 70
45338	1-18-16 The Barber Asp. Pav. Co..	208 60	45581	1-12-16 Herbert Crabtree	102 75	45627	1-31-16 Northern Westchester Light- ing Co.	11 25
45339	11-30-15 U. S. Wood Pres. Co.....	100 38	45582	12-30-15 E. B. Latham & Co.....	105 52	45628	2-10-16 J. Pfister	13 00
45340	12-31-15 U. S. Wood Pres. Co.....	45 21	45583	2- 4-16 J. W. Fiske Iron Works....	114 00	45629	2-15-16 R. W. & L. P. Secor.....	14 10
45341	12-31-15 U. S. Wood Pres. Co.....	141 72	45539	1-10-16 Warden and Agent, Clinton Prison	38 00	45630	2-24-16 Tower Mfg. & Nov. Co....	1 50
45342	2- 1-16 W. J. Fitzgerald	58 32	45540	1-31-16 Jas. Goold	20 00	45631	1-31-16 The George H. Tyrrell Co., Inc.	69 50
45343	1-12-16 Uvalde Cont. Co.....	9 00	45541	2- 1-16 J. A. Snyder & Bros.....	97 50	45632	2-12-16 Ulster Garage	127 65
45344	12-31-15 Eastern Paving Co.....	18 30	45542	2- 9-16 Brady Bros.	6 00	45610	12- 1-15 L. S. Winne & Co.....	20 97
45358	1- 4-16 The Banks Law Pub. Co..	16 20	45543	2- 1-16 J. A. Snyder & Bros.....	97 50	45611	2- 1-16 Brown Auto Supply Co....	11 30
45359	1-31-16 The Globe, Wernicke Co..	25 20	45544	2- 1-16 Wheeler News Co.....	6 56	45612	2- 5-16 Cadillac Oil Co.....	86 56
45360	1-27-16 Watson Wagon Co.....	57 00	45545	1-31-16 Staten Island Supply Co....	20 00	45613	1-28-16 Central Hudson Gas & Elec. Co.	455 00
45361	2-25-16 S. A. French	36 00	45546	1-31-16 Jas. Goold	6 85	45614	2- 4-16 Chalmers Motor Co.	16 41
45362	1-20-16 Goldberg Display Fixtures..	41 00	45547	1-31-16 Schutte Bros.	2 25	45615	2-10-16 Everett & Treadwell Co....	176 80
45363	1-31-16 A. F. Brombacher & Co....	22 30	45548	2- 1-16 Schutte Bros.	4 25	45617	1- 1-16 Every & Snyder.....	6 93
45364	2- 7-16 Egleston Bros. & Co.....	17 62	45549	2- 1-16 Jas. Thompson & Sons.....	24 80	45618	2-18-16 The Fairbanks Co.	14 71
45365	1-29-16 The East River Mill & Lum- ber Co.	8 28	45550	1-31-16 Staten Island Supply Co....	11 68	45619	2-18-16 The Fairbanks Co.	5 92
45366	1-26-16 The Goulds Mfg. Co.....	3 84	45551	1-31-16 Staten Island Shipbuilding Co.	1 80	45620	2-10-16 Galindo Mfg. Co.....	14 00
45367	1-26-16 John McCartens' Sons.....	8 00	45552	1-31-16 Geo. C. Goelze.....	8 95	45621	2-11-16 Church E. Gates & Co.....	16 46
45368	1-31-16 John C. Eberle & Son.....	10 58	45553	1-31-16 Jas. Goold	3 25	45423	2-14-16 Brady Bros.	14 00
45395	1-31-16 U. S. Wood Pres. Co.....	22 63	45554	1-31-16 Wm. S. Van Clief & Sons..	18 75	45424	2-14-16 F. F. Fuhrmann	2 15
45396	1-31-16 U. S. Wood Pres. Co.....	94 27	45555	Zorn & Schrengauer	10 15	45425	2- 3-16 Keuffel & Esser Co.....	2 50
45397	1-31-16 The Asphalt Const. Co....	42 22	45556	Geo. C. Goelze.....	7 00	45426	2- 2-16 Belmont Packing Co.....	10 41
45398	2- 1-16 W. J. Fitzgerald	24 48	45557	12-24-15 The J. W. Pratt Co.....	28 60	45427	1-31-16 Oriental Rubber & Supply Co., Inc.	888 30
45399	1-31-16 U. S. Wood Pres. Co.....	5 68	45558	6-17-15 Underwood Typewriter Co., Inc.	26 50	45428	2-10-16 K. Feist & Sons.....	2 40
45400	1-24-16 Uvalde Cont. Co.....	34 76	45561	1-12-16 Joseph Johnson's Sons.....	81 90	45429	1-31-16 Daniel Sullivan	5 00
45401	1-27-16 The Barber Asp. Pav. Co..	21 30	45562	1-31-16 Frank Weber	62 20	45430	2-24-16 John C. Eberle & Son.....	14 90
45402	2-15-16 E. H. Muldoon	102 00	45563	1-12-16 Frank Weber	14 40	45431	1-31-16 Oriental Rubber & Supply Co., Inc.	3 19
45403	2-21-16 Tegetmeier & Riepe Co....	25 00	45564	1-19-16 Jas. Thompson & Sons.....	31 25	45432	Belmont Packing & Rubber Co.	13 50
45404	2-11-16 The Asphalt Const. Co....	650 41	45565	8-23-15 Uvalde Asphalt Pvg. Co..	57 30	45433	2- 1-16 John Hunter	4 50
45405	11-19-15 Wallace & Tiernan Co., Inc.	350 00	45566	8-27-15 Uvalde Asphalt Pvg. Co..	15 33	45434	1-26-16 Ford Motor Co.	13 59
45406	1-31-16 The Aztec Asphalt Co., Inc.	12 00	45567	9-24-15 Uvalde Asphalt Pvg. Co....	30 63	45435	1-17-16 N. Ryan Co.....	92 50
45407	1- 8-16 U. S. Wood Pres. Co.....	168 18	45568	Uvalde Asphalt Pvg. Co....	40 29	45436	2-10-16 Merchant & Evans Co....	31 08
45408	1-20-16 The Sicilian Asp. Pav. Co..	6 60	45569	10-13-15 Uvalde Asphalt Pvg. Co..	3 00	45437	1-31-16 Atlantic Basin Iron Works	34 76
45409	1-28-16 The Barber Asp. Pav. Co..	111 56	45570	10-30-15 Uvalde Asphalt Pvg. Co....	23 85	45438	1-31-16 The Columbia Machine Wks. & Malleable Iron Co.....	51 07
45410	1-31-16 The Asphalt Const. Co.....	550 66	45571	Wm. J. McDermott	87 40	45439	2- 1-16 Saml. W. Cornell.....	7 08
45411	1-15-16 The Cleveland Trinidad Paving Co.	76 00	45572	43981 Edward Wisely & Son....	1,060 75	45440	12-27-15 Abraham & Straus	21 80
45412	1-31-16 U. S. Wood Pres. Co.....	11 52	45573	Calvin D. Van Name.....	350 00	45441	41296 N. Y. & Queens Gas Co....	156 00
45413	2- 1-16 W. J. Fitzgerald	216 13	45574	3- 1-16 Library Bureau	\$4 80	45442	Bronx Hay & Grain Co....	36 10
45414	1-11-16 The Barber Asp. Pav. Co..	70 00	45575	3- 3-16 Barrett, Nephews & Co..	23 10	45443	Wm. A. Shaw	3 50
45415	12-31-15 The D. Ascenzo Studios..	187 00	45576	45238 Celestino De Marco.....	\$38,953 97	45444	Wm. Flannery	13 00
45416	12-24-15 The Barber Asp. Pav. Co..	10 50	45239	43661 Drake Awning Co.....	8,199 36			
45417	Peter Cramer	13 02	45240	17422 Edward Holland & Co....	825 00			
45418	2-16-16 Peter Cramer	7 92	45241	2-25-16 Ames Transfer Co.	553 07			
45419	2- 1-16 W. J. Fitzgerald	17 28	45242	2-21-16 Brooklyn Packard Auto Ser- vice Co.	714 83			
45420	12-31-15 U. S. Wood Pres. Co.....	7 50						
45421	2-11-16 Wm. Horne Co.....	74 00						
45422	2- 4-16 The Bristol Co.....	15 00						
45423	2- 7-16 Meyer, Denker, Sinram Co..	67 50						
45424	1-15-16 The J. W. Pratt Co.....	19 00						
45425	1-20-16 E. H. Walsh	8 23						

Borough of The Bronx.

Extract of Minutes of the Local Board of
Crotona, 24th District.

Pursuant to call by President Mathew-
son, the members of the Local Board of
Crotona, 24th District, met at Borough
Hall, 177th Street and Third Avenue, on
Tuesday, February 15th, 1916, at 8:25
p. m.

Present—The Commissioner of Public
Works, Hon. John G. Borgstede, Acting
President of the Borough of The Bronx,
and Alderman Robitzek. Absent—Alder-
man Ferguson.

Extract of minutes of the meeting of
January 18, 1916, as published in the City
Record of January 31, 1916, was approved.
1505. Flagging and reflagging the side-
walk where required in front of prem-
ises on the easterly side of Washington
Avenue, south of East 182nd Street, des-
ignated on the Tax Maps of The City of
New York as Lots 26, 27, 28, 29 and 30,
Block 3049, together with all work inci-
dental thereto, in accordance with section
435 of the Greater New York Charter,
as amended. Laid over until April 18

Morrisania, 22nd District, met at Borough Hall, 177th Street and Third Avenue, on Tuesday, February 15th, 1916, at 8.30 p. m.

Present—The Commissioner of Public Works, Hon. John G. Borgstede, Acting as President of the Borough of The Bronx, and Alderman Curley.

Extract of minutes of the meeting of January 18, 1916, as published in the City Record of January 31, 1916, was approved.

1502. Paving with sheet asphalt pavement on a concrete foundation (permanent pavement) the roadway of Wales Avenue, from the existing pavement south of St. Marys Street (East 143rd Street) to East 142nd Street, setting curb where necessary, together with all work incidental thereto. Adopted.

Laid Over Matters.

1434. Laying out on the Map of The City of New York an extension of Faile Street, from Ryawa Avenue to the bulkhead line of the East River, and discontinuing and closing of Coster Street, from Ryawa Avenue to Manida Street. Filed.

1495. Paving with sheet asphalt on a concrete foundation (permanent pavement) the roadway of St. Marys Street (East 143rd Street) from Jackson Avenue to Wales Avenue, setting curb where necessary, together with all work incidental thereto. Laid over until March 21, 1916.

1496. Paving with sheet asphalt on a concrete foundation (permanent pavement), the roadway of East 142nd Street from Southern Boulevard to Jackson Avenue, setting curb where necessary, together with all work incidental thereto. Laid over until March 21, 1916.

1497. Construction of sewer and appurtenances in East 142nd Street, between Southern Boulevard and Wales Avenue, together with all work incidental thereto. Laid over until March 21, 1916.

On motion, seconded, the Board adjourned.

EMANUEL FRIENDLICH, Secretary.

Extract of Minutes of the Local Board of Van Courtlandt, 25th District.

Pursuant to call by President Mathewson, the members of the Local Board of Van Courtlandt, 25th District, met at Borough Hall, 177th Street and Third Avenue, on Tuesday, February 15th, 1916, at 8 p. m.

Present—The Commissioner of Public Works, Hon. John G. Borgstede, Acting President of the Borough of The Bronx, and Alderman Palitz. Absent—Alderman Daly and Alderman Martin.

Extract of minutes of the meeting of January 18, 1916, as published in the City Record of January 31, 1916, was approved.

1499. Laying out on the Map of The City of New York a step street, at a width considered sufficient for the purpose, as an extension of North Street, from Aqueduct Avenue East to University Avenue. Denied.

1503. Paving with bituminous concrete on a cement concrete foundation (preliminary pavement) the roadway of East 199th Street, from Bainbridge Avenue to Briggs Avenue, adjusting curb where necessary, together with all work incidental thereto. Adopted.

1504. Regulating, grading, setting curb, laying sidewalks and crosswalks, building inlets, receiving basins, drains, culverts, approaches and guard rails where necessary in Spuyten Duyvil Road from West 230th Street to West 238th Street; and in West 234th Street, from 150 feet west of Tibbett Avenue to Riverdale Avenue, building steps and appurtenances where required, together with all work incidental thereto. Laid over until March 21st, 1916.

1507. Paving with bituminous concrete on a cement concrete foundation (preliminary pavement), the roadway of West 180th Street, from Davidson Avenue to Harrison Avenue, adjusting curb where necessary, together with all work incidental thereto. Adopted.

1508. Paving with bituminous concrete on a cement concrete foundation (preliminary pavement), the roadway of Harrison Avenue, from Burnside Avenue to West 181st Street, adjusting curb where necessary, together with all work incidental thereto. Adopted.

Laid Over Matters.

1420. Laying out on the Map of The City of New York a change of grade in Spencer Avenue, between West 259th Street and West 261st Street. Laid over until April 18, 1916.

1445. Excavating and removing loose and overhanging rock where required, from property on the westerly side of Newton Avenue north of West 254th Street, designated on the Tax Maps of The City of New York as Lots 2012, 2048, 2050 and 2051, Block 3421, together with all work incidental thereto, in accordance with section 435 of the Greater New York Charter, as amended. Laid over until May 16, 1916.

1462. Erecting guard rail where required in front of premises on the south side of East 238th Street, from Katonah Avenue to Martha Avenue, designated on

the Tax Maps of The City of New York as Lots 15, 22, 28 and 37, Block 3386, together with all work incidental thereto, in accordance with section 435 of the Greater New York Charter, as amended. Filed.

1493. Regulating, grading, setting curb, laying sidewalks and crosswalks, building inlets, receiving basins, drains, culverts, approaches and guard rails where necessary in Spuyten Duyvil Road, from West 234th Street to West 238th Street; and in West 234th Street, from Spuyten Duyvil Road to 150 feet west of Tibbett Avenue, together with all work incidental thereto. Denied.

On motion, seconded, the Board adjourned.

EMANUEL FRIENDLICH, Secretary.

Changes in Departments, Etc.

COMMISSIONERS OF ACCOUNTS.

Appointed—Theodore J. Boertlein, 2392 1st Ave., Manhattan, Clerk, at \$300 per annum, March 6; Charles Leiner, 275 Stanton St., Manhattan, Stenographer and Typewriter, at \$1,320 per annum, effective March 13.

COURT OF SPECIAL SESSIONS.

Died—Charles J. Friedrich, Court Attendant, Feb. 29.

TENEMENT HOUSE DEPARTMENT.

Services Ceased—Thomas F. Dunne, 400 10th Ave., Manhattan, Clerk, at \$540 per annum; Joseph E. Wohlberg, 963 Prospect Ave., Bronx, Inspector of Tenements, at \$1,260 per annum, Feb. 29.

Appointed—Charles S. Sonnenschein, 298 Columbia St., Brooklyn, temporary process server; period not to exceed six months, at \$900 per annum, Feb. 28.

Borough of Richmond.

Report for Week Ended Feb. 19, 1916.

Moneys Received—Restoring and repaving, special fund (fees), \$60.25; sewer inspection and repair, special fund (fees), \$5; total, \$65.25.

Laboring Force Employed.

(Eight Hours Constitute One Working Day.)

	Bureau of Highways.		Bureau of Sewers.		Bureau of Street Cleaning.		Bureau of Public Buildings and Offices.		Bureau of Engineering.		Total.	
	No.	Days.	No.	Days.	No.	Days.	No.	Days.	No.	Days.	No.	Days.
Foremen	6	25%	3	21	11	77	1	6	4	18	25	147%
Assistant Foremen	1	7	1	7	1	7	1	7	1	7	1	7
Laborers	30	146%	3	18	44	296%	14	85	14	71%	105	617%
Carts	2	4	2	4
Carts (Hired)	9	54	9	54
Drivers	3	18	50	326	1	6	5	30	59	380
Sweepers	89	595%	89	595%
Hostlers	11	77	11	77
Steam Roller Engineers	3	17	3	17
Auto Engineers	1	7	1	7	2	14
Sewer Cleaners	14	70	14	70
Janitors	3	21	3	21
Janitress	1	7	1	7
Female Cleaners	6	42	6	42
Mechanics	1	7	3	14%	4	21%
Stationary Engineers	2	14	2	14	4	28
Stokers	3	18%	7	46%
Elevatormen	2	14	2	14
Total	41	192%	24	134	221	1,472%	37	236%	24	126%	347	2,163%

Services Ceased—John E. Crowley, Stapleton, Sewer Cleaner, at \$2.75 per day, Feb. 16.

Reassigned—Ruliff Van Cleaf, West New Brighton, Steam Roller Engineer, at \$5 per diem, Feb. 15.

Work Done—Bureau of Highways: Repairing and maintaining roadways, curbs, gutters, bridges, crosswalks, culverts, ditches, etc. Bureau of Sewers: Cleaning, examining and repairing sewers, basins, manholes, flush tanks, culverts, drains, etc., and miscellaneous work. Bureau of Street Cleaning: Street sweeping, refuse collection, final disposition, clearing gutters,

BOROUGH OF QUEENS.

Salaries Fixed—Anna M. Putz, 445 E. 88th St., Manhattan, Typewriting Copyist, at \$600 per annum, Division of Engineering, Construction, Highways, at \$720 per annum. Felix E. Tallon, 309 Hoyt Ave., L. I. C., Inspector of Sewer Construction, at \$4 per diem, Division of Engineering, Construction, Sewers, at \$1,200 per annum, Feb. 16.

Services Ceased—Sanford N. Raizen, Clerk, at \$1,200 per annum, Bureau of Street Cleaning, Feb. 20.

Died—Laborers, at \$2.50 per diem, Bureau of Highways: Frank Devlin, 55 5th St., L. I. C., Jan. 19. Matthew Devlin, 33 12th St., College Point, L. I., Feb. 21. William A. Huffman, Jr., 2 Percy St., Woodside, L. I., Feb. 25.

Reassigned—Frederick Sell, 171 Smith St., Evergreen, L. I., Laborer, at \$2.50 per diem, Bureau of Highways, Feb. 24.

BOROUGH OF MANHATTAN.

Bureau of Buildings.

Died—Robert G. Lester, Messenger, at \$1,050 per annum, March 5.

BOROUGH OF BRONX.

Title Changed—Thomas Gillespie, from Foreman at \$4 per day to Laborer at \$2.50 per day, Feb. 9.

Services Ceased—Patrick Frawley, Laborer, Feb. 10.

Died—John Hynes, Laborer, Feb. 22.

Appointed—Samuel T. Cool, 455 East 135th street, Cashier at \$1,800 per annum, Bureau of Sewers and Highways, Maintenance, Feb. 29; Rudolph Matzke, 927 Home street, Confidential Inspector at \$1,800 per annum, Division of General Administration, March 3.

DEPARTMENT OF PARKS, BRONX.

Services Ceased—Jerome Verbruyck, 413 East 160th street, Laborer, March 3.

Permits Issued—Permits to open street pavement for all purposes, 8; permits, special and miscellaneous, 23; total, 31.

Vouchers Forwarded to Comptroller—Payroll, \$18,147.63; open market order, \$1,844.01; miscellaneous, \$344.82; total, \$20,326.46.

Permits Issued—Permits to open street pavement for all purposes, 8; permits, special and miscellaneous, 23; total, 31.

Vouchers Forwarded to Comptroller—Payroll, \$18,147.63; open market order, \$1,844.01; miscellaneous, \$344.82; total, \$20,326.46.

Permits Issued—Permits to open street pavement for all purposes, 8; permits, special and miscellaneous, 23; total, 31.

Vouchers Forwarded to Comptroller—Payroll, \$18,147.63; open market order, \$1,844.01; miscellaneous, \$344.82; total, \$20,326.46.

Permits Issued—Permits to open street pavement for all purposes, 8; permits, special and miscellaneous, 23; total, 31.

Vouchers Forwarded to Comptroller—Payroll, \$18,147.63; open market order, \$1,844.01; miscellaneous, \$344.82; total, \$20,326.46.

Permits Issued—Permits to open street pavement for all purposes, 8; permits, special and miscellaneous, 23; total, 31.

Vouchers Forwarded to Comptroller—Payroll, \$18,147.63; open market order, \$1,844.01; miscellaneous, \$344.82; total, \$20,326.46.

Permits Issued—Permits to open street pavement for all purposes, 8; permits, special and miscellaneous, 23; total, 31.

Vouchers Forwarded to Comptroller—Payroll, \$18,147.63; open market order, \$1,844.01; miscellaneous, \$344.82; total, \$20,326.46.

Permits Issued—Permits to open street pavement for all purposes, 8; permits, special and miscellaneous, 23; total, 31.

Vouchers Forwarded to Comptroller—Payroll, \$18,147.63; open market order, \$1,844.01; miscellaneous, \$344.82; total, \$20,326.46.

Permits Issued—Permits to open street pavement for all purposes, 8; permits, special and miscellaneous, 23; total, 31.

Vouchers Forwarded to Comptroller—Payroll, \$18,147.63; open market order, \$1,844.01; miscellaneous, \$344.82; total, \$20,326.46.

Permits Issued—Permits to open street pavement for all purposes, 8; permits, special and miscellaneous, 23; total, 31.

Vouchers Forwarded to Comptroller—Payroll, \$18,147.63; open market order, \$1,844.01; miscellaneous, \$344.82; total, \$20,326.46.

Permits Issued—Permits to open street pavement for all purposes, 8; permits, special and miscellaneous, 23; total, 31.

Vouchers Forwarded to Comptroller—Payroll, \$18,147.63; open market order, \$1,844.01; miscellaneous, \$344.82; total, \$20,326.46.

Permits Issued—Permits to open street pavement for all purposes, 8; permits, special and miscellaneous, 23; total, 31.

Vouchers Forwarded to Comptroller—Payroll, \$18,147.63; open market order, \$1,844.01; miscellaneous, \$344.82; total, \$20,326.46.

Permits Issued—Permits to open street pavement for all purposes, 8; permits, special and miscellaneous, 23; total, 31.

Vouchers Forwarded to Comptroller—Payroll, \$18,147.63; open market order, \$1,844.01; miscellaneous, \$344.82; total, \$20,326.46.

Permits Issued—Permits to open street pavement for all purposes, 8; permits, special and miscellaneous, 23; total, 31.

Vouchers Forwarded to Comptroller—Payroll, \$18,147.63; open market order, \$1,844.01; miscellaneous, \$344.82; total, \$20,326.46.

Permits Issued—Permits to open street pavement for all purposes, 8; permits, special and miscellaneous, 23; total, 31.

Vouchers Forwarded to Comptroller—Payroll, \$18,147.63; open market order, \$1,844.01; miscellaneous, \$344.82; total, \$20,326.46.

Permits Issued—Permits to open street pavement for all purposes, 8; permits, special and miscellaneous, 23; total, 31.

Vouchers Forwarded to Comptroller—Payroll, \$18,147.63; open market order, \$1,844.01; miscellaneous, \$344.82; total, \$20,326.46.

Permits Issued—Permits to open street pavement for all purposes, 8; permits, special and miscellaneous, 23; total, 31.

Vouchers Forwarded to Comptroller—Payroll, \$18,147.63; open market order, \$1,844.01; miscellaneous, \$344.82; total, \$20,326.46.

Permits Issued—Permits to open street pavement for all purposes, 8; permits, special and miscellaneous, 23; total, 31.

Vouchers Forwarded to Comptroller—Payroll, \$18,147.63; open market order, \$1,844.01; miscellaneous, \$344.82; total, \$20,326.46.

Permits Issued—Permits to open street pavement for all purposes, 8; permits, special and miscellaneous, 23; total, 31.

Vouchers Forwarded to Comptroller—Payroll, \$18,147.63; open market order, \$1,844.01; miscellaneous, \$344.82; total, \$20,326.46.

Permits Issued—Permits to open street pavement for all purposes, 8; permits, special and miscellaneous, 23; total, 31.

Vouchers Forwarded to Comptroller—Payroll, \$18,147.63; open market order, \$1,844.01; miscellaneous, \$344.82; total, \$20,326.46.

Permits Issued—Permits to open street pavement for all purposes, 8; permits, special and miscellaneous, 23; total, 31.

er, Matthew J. Murphy, James F. McGoe, Thomas McMahon, Thomas O'Malley, Thomas J. Reilly, Batholomew Rabbett, William C. Schwarz, William A. Troeller, Bernard H. Walsh.

Granted—Petition for pension of Elizabeth Hildenbrand, widow of Charles Hildenbrand, pensioner; date of marriage March 2, 1893; amount of pension awarded, \$300 per annum.

Masquerade Ball Permits Granted—Joseph Kalsch, Brooklyn Labor Lyceum Hall, Brooklyn, March 11, \$10; Joseph Kalsch, Brooklyn Labor Lyceum Hall, Brooklyn, Feb. 28, \$10; William Mohring, Labor Temple, Manhattan, March 4, \$25; A. Polson, New Amsterdam Opera House, Manhattan, March 4, \$25; William Kunz, Palm Garden, Manhattan, March 11, \$25; Joseph Bouguet, Palm Garden, Manhattan, March 4, \$25; Adam Lesniar, Webster Hall, Manhattan, March 4, \$25; Harry A. Baker, Palm Garden, Manhattan, March 2, \$25; Jules Wahn, New York Turn Hall, Manhattan, Feb. 26, \$25; J. Merzon, New Star Casino, Manhattan, March 18, \$25.

FEBRUARY 24.

The following named Patrolmen were promoted to the rank of Sergeant of Police in the Police Department of the City of New York, their names appearing on eligible list dated Feb. 24, 1916: Henry H. Callan, John F. Archiopolis, William Wolstenholme, Otto Wikly.

Masquerade Ball Permit Granted—G. Goldstone, German Club Rooms, Richmond, March 7, \$10.

Death Reported—Lawrence J. Reilly, Laborer, died Feb. 2, 1916.

The following member of the force, having been tried on a charge before a Deputy Commissioner and found guilty, was dismissed from the Police Force of the Police Department of the City of New York, to take effect 11.40 a. m., Feb. 24: Patrolman James J. Daly, 283 precinct; charge, Feb. 9, absent without leave.

FEBRUARY 25.

The Municipal Civil Service Commission having, in accordance with Clause 12 of Rule XIX, issued a certificate of reinstatement in favor of Andrew Schleider, who resigned as a Hostler in this department Jan. 17, 1916, the said Andrew Schleider was reinstated in this department as a Hostler at \$840 per annum, effective Feb. 28, 1916.

Granted—Application of Captain John F. Sweeney, 15th Precinct, for permission to accept reward of \$200, less the usual deduction for the Police Pension Fund from the Board of County Auditors, Wayne County, Detroit, Mich., for the arrest of murderer of woman in Detroit, Mich.

Masquerade Ball Permits Granted—Louis Mazza, Mazza's Hall, The Bronx, Feb. 26, \$5; Rudolph Welk, D. A. Sokol Hall, Manhattan, March 11, \$25; A. Susskind, Terrace Garden, Manhattan, Feb. 26, \$25; Barney Lery, Harlem Casino, Manhattan, Feb. 25, \$25.

The following member of the force was relieved and dismissed from the police force and service and placed on the roll of the Police Pension Fund and was awarded the following pension, to take effect 12 p. m., Feb. 25: Patrolman Manuel H. Heatly, Central Office Squad, on his own application, at \$700 per annum; appointed Aug. 5, 1881.

The following advancements to Grades were ordered, effective as indicated: Patrolmen, to \$1,150 Grade, March 15, 1916; Florence O'Sullivan, 4; Frederick C. Kuhn, 13; Ernest P. Eich, 15; Joseph F. Scott, 23; George F. Bucaris, 26; Martin L. Fitzpatrick, 29; Edward J. Conroy, 39; Vito R. W. Cristiano, 63; Walter R. Byrnes, 65; William F. Quinn, 145; John O'Leary, 276; Peter S. Brennan, D. B.; John M. Jensen, 5; Patrick McGuire, 14; Harry Henne, 21; Charles Schroeter, 23; Joseph T. S. Lovett, 26; Frederick P. Kunkel, 37; Henry McNiece, 43; Thomas F. Griffin, 63; Milton Greenbaum, 68; Peter L. Winter, 153; Thomas B. Randall, D. B.

To \$1,250 Grade, March 12, 1916: Joseph F. Kirvin, 5; James J. Gallagher, 6; James P. Dowling, 16; Henry Bauer, 23; William J. Huben, 28; William F. Norton, 31; Timothy M. Morrissey, 36; Joseph Bremmer, 39; Alexander, D. Sinclair, 143; James F. A. Donlan, 152; James E. Steel, 153; Luke M. Fallon, 172; Matthew F. Quinn, 285; Louis H. Noennich, B. B. H.; Thomas J. Hunt, 6; Vincenzo Christiano, 6; Patrick J. Gettings, 18; Otto P. Tuebner, 21; Leo F. Cosgriff, 31; Henry F. Hettrick, 35; Myer Maltz, 38; James J. Farrell, 43; Charles McGovern, 150; William P. Dorgan, 152; John Dombrowski, 162; Henry C. Grossarth, 174; Michael Geier, 285; Francis A. Crowley, B. B. H. To \$1,250 Grade: Frank S. Whiteside, 276, March 4, 1916; Frederick Schwartz, 38, March 11, 1916. To \$1,350 Grade: Hans Amundson, 42, March 12, 1916. To \$1,350 Grade, March 11, 1916: Morris B. Friedlander, 4; August S. Naurod, 6; John A. Sauter, 15; George P. Mueller, 18; Frederick A. Benkler, 22; Albert J. Harris, 29; Peter Scally, 36; Hugo Mayer, 43; Henry Immen, 68; John J. A. McCausland, 151; Otto Schwarz, 156; George L. Smith, Traffic C; John H. White, 6; John

Police Department.

Report for Week Ended Feb. 26, 1916.

FEBRUARY 21.

The salaries of the following Lieutenants in command of special squads were fixed at the rate of \$2,500 per annum as of Jan. 1, 1916: Daniel E. Costigan, C. O. Squad; Henry Scherb, C. O. Squad; Thomas McDonald, B. B. Headquarters Squad.

Contract was awarded to the New York Sporting Goods Co., 15-17 Warren St., Manhattan, for furnishing and delivering 43 motorcycles, 4 horse power, at \$147.50 each, total \$6,342.50, they being the only bidders. Such contract to be executed by the Commissioner upon the approval of sureties by the Comptroller.

J. Conway, 6; John P. Hess, 16; Rudolph Strunk, 21; John J. Curtin, 25; John Wich, 31; James P. Manley, 36; Mark J. Cannan, 66; Adam E. Esselborn, 81; Louis F. Mall, 154; George Metzner, 164. To \$1,400 Grade: Charles H. Arend, 164, March 9, 1916; Walter S. Sargent, 173, March 2, 1916.

The following members of the Force having been tried on charges before a Deputy Commissioner, fines were imposed as indicated:

Lieutenants: Matthew K. Clarkin, 26th precinct, Nov. 22, 1915, (1) failed to enter message in telephone record; (2) failed to enter message in telephone record; (3) failed to notify Telegraph Bureau of the bursting of a water main, 1 day. William L. Bradley, 163d precinct (attached to 161st precinct when charges were preferred, Dec. 31, 1915, (1) failed to enter in the blotter that a patrolman had reported to him that prisoner in a cell was apparently dead or dying; (2) failed to investigate said report, 2 days. Jeremiah Murphy, 172d precinct, Jan. 20, (1) absent from desk; sitting in darkened room adjoining desk; (2) permitted Sergeant to absent himself from patrol and remain at desk in public office of station house; (3) failed to enter in blotter re said Sergeant reporting from patrol; (4) under the influence of some intoxicant, 20 days. Owen Woods, 276th precinct, Dec. 23, 1915, (1) failed to properly verify a quantity of jewelry delivered to him to be held as evidence; (2) failed to properly verify a quantity of jewelry which he delivered to Patrolman Newburg; (3) failed to properly verify a quantity of jewelry which was delivered to him, 1 day. Lawrence P. Hynes, Bureau of Telegraph, Nov. 27, 1915, failed to have an order of the First Deputy Commissioner promptly transmitted, 1 day.

Sergeants: Patrick Shanley, 16th precinct, Oct. 28, 1915, absent from post, 2 days. Richard Hamilton, 151st precinct, Jan. 18, (1) left the territory which he had been assigned to patrol; (2) coming from rear of licensed hotel and restaurant; (3) failed to obtain permission; (4) failed to make entry, 3 days. William H. Ahrens, 170th precinct, Jan. 8, under the influence of some intoxicating agent or agents, upon his return from patrol, 30 days.

Acting Detective Sergeant—Second Grade: Joseph T. Dwyer, Detective Bureau, Jan. 13, failed to prevent escape of his prisoner, 2 days.

Patrolmen: Samuel H. Johnson, 1st precinct, Nov. 13, 1915, absent without leave; reported sick, 2 days. George F. Morano, 2d precinct, Jan. 15, (1) absent from post; in large office; (2) failed to obtain permission; (3) failed to make entry, 3 days. John T. O'Shea, 2d precinct, Jan. 22, absent without leave, 1 day. Robert Lorentz, 2d precinct, Nov. 26, 1915, improper patrol; drinking from a glass at the side door of a liquor saloon, 6 days. John C. Reid, 2d precinct, Nov. 20, 1915, (1) absent from post (2) failed to obtain permission; (3) failed to make entry, 3 days. James Brodsky, 5th precinct, Jan. 16, absent without leave, 1 day. William H. Malcolm, 5th precinct, Jan. 18, failed to prevent or discover burglar, 3 days. James J. Hogan, 10th precinct, Jan. 12th, absent without leave, 1 day. Frank Hagan, 12th precinct, Nov. 16, 1915, (1) absent from post; (2) failed to obtain permission; (3) failed to make entry, 1 day. James Scanlon, 14th precinct, Nov. 17, 1915, loitering and in conversation with a citizen, ½ day. Patrick J. Daly, 14th precinct, Jan. 9, (1) improper patrol; (2) failed to obtain permission (3) failed to make entry, 1 day. John F. J. Healey, 15th precinct, Jan. 17, (1) absent from flashlight post; then seen sitting on chair in hallway; (2) failed to obtain permission; (3) failed to make entry, 4 days. Joseph C. Riley, 15th precinct, Jan. 27, (1) absent from post, at bar of liquor saloon; (2) failed to obtain permission; (3) failed to make entry, 4 days. Peter Finnegan, 18th precinct, Jan. 25, absent without leave from reserve duty, 1 day. Harry A. Golden, 18th precinct, Dec. 8, 1915, standing in front of saloon, drinking an unknown liquid from a small glass, 8 days. John T. Kelly, 18th precinct, Dec. 31, 1915, (1) absent from post; (2) failed to obtain permission; (3) failed to make entry, 3 days. James Kelly, 21st precinct, Jan. 3, (1) improper patrol; (2) failed to obtain permission; (3) failed to make entry, 3 days. James Meade, 21st precinct, Jan. 2, (1) absent from post; coming from hallway leading to liquor premises; (2) failed to obtain permission; (3) failed to make entry, 7 days. William J. Ahearn, 22d precinct, Oct. 13, 1915, while off duty and in plain clothes, struck a man, 3 days. Michael Tarpey, 22d precinct, Oct. 13, 1915, while off duty and in plain clothes, struck a man, 3 days. Henry M. Starr, 22d precinct, Oct. 13, 1915, failed to take proper police action regarding an assault, 2 days. Robert H. Miller, 23d precinct, Aug. 9, 1915, absent without leave, 5 days.

John Schneekner, 25th precinct, Nov. 9, 1915, (1) failed to discover or report

burglary; (2) failed to properly examine and try doors on his post, 3 days. James E. Brogan, 26th precinct, Nov. 24, 1915, failed to report an unusual occurrence on his post, 1 day. Theodore Stokes, 26th precinct, Jan. 7, (1) absent from post; (2) failed to obtain permission; (3) failed to make entry, 1 day. Frank J. Strickland, 26th precinct (2 charges), January 14, failed to respond to flashlight signal; January 14, improper patrol, 4 days on two charges. Arthur E. Johnson, 26th precinct, Jan. 19, (1) late appearing at roll call and inspection of uniforms and equipment; (2) appeared with face unshaven and uniform overcoat and equipments in a soiled and unclean condition; (3) replied in a loud and angry tone to his superior officer, 5 days. Thomas Lorigan, 28th precinct, Jan. 27, (1) absent from post, coming from a store; (2) failed to obtain permission; (3) failed to make entry, 1 day. Matthew McGrath, 28th precinct, Jan. 8, (1) improper patrol; (2) failed to obtain permission; (3) failed to make entry, 3 days. Sidney Turkheimer, 28th precinct, Jan. 5, (1) improper patrol; (2) failed to make entry; (3) failed to obtain permission, 3 days. Joseph G. Loughran, 28th precinct, Dec. 27, 1915, (1) absent from post; (2) failed to obtain permission; (3) failed to make entry, 5 days. John Salmon, 29th precinct, Jan. 6, (1) improper patrol; (2) failed to obtain permission; (3) failed to make entry, 2 days. Peter McDermott, 31st precinct, Jan. 14, (1) absent from post, coming from a basement; (2) failed to obtain permission; (3) failed to make entry, 3 days. John Stanton, 31st precinct, Jan. 12, (1) absent from post, coming from liquor saloon; (2) failed to obtain permission; (3) failed to make entry, 3 days. Benjamin H. Schneider, 31st precinct, Jan. 4, (1) absent from post, coming from side door of liquor saloon; (2) failed to obtain permission; (3) failed to make entry, 5 days. William Vachude, 32d precinct, Dec. 24, 1915, while assigned to reserve duty was absent from the station house without permission, 3 days. William A. Coughlin, 32d precinct, Dec. 24, 1915, while assigned to reserve duty was absent from the station house without permission, 2 days. Benjamin F. Cheesman, 32d precinct, Dec. 24, 1915, while assigned to reserve duty was absent from the station house without permission, 3 days. George S. Terminello, 32d precinct, Dec. 24, 1915, absent from station house while assigned to reserve duty, 3 days. Henry F. Hettrick, 35th precinct, Nov. 4, 1915, (1) while off duty in civilian clothes caused disturbance at Terrace Garden, assaulted patrolman; (2) unfit for duty by reason of alcoholism, 30 days. Kyrie D. Clemens, 36th precinct, Oct. 1, 1915, (1) absent from post; (2) failed to obtain permission; (3) failed to make entry, 4 days. Charles Thomsen, 36th precinct, Nov. 11, 1915, (1) absent from post, standing in barroom of saloon; (2) failed to obtain permission; (3) failed to make entry, 3 days. Joseph F. Urianek, 36th precinct, Jan. 5, (1) absent from post; (2) failed to obtain permission; (3) failed to make entry, 1 day. Joseph Hayden, 36th precinct, Jan. 10, (1) absent from post; (2) failed to obtain permission; (3) failed to make entry, 2 days. Michael J. Sullivan, 36th precinct, Jan. 8, (1) failed to promptly report at a fire; (2) failed to obtain particulars of the said fire and failed to make report at station house, 1 day. Charles W. Burris, 36th precinct, Aug. 7, 1915, (1) absent from post, coming from summer garden of liquor saloon; (2) failed to obtain permission; (3) failed to make entry, 8 days. Henry C. Snyder, 37th precinct, Dec. 28, 1915, (1) absent from post; (2) failed to obtain permission; (3) failed to make entry, 4 days. Earl C. Gordon, 37th precinct, Jan. 20, (1) coming from rear of apartment house; (2) failed to obtain permission; (3) failed to make entry, 2 days. Ernest W. Vath, 38th precinct, Jan. 24, (1) in barber shop; (2) failed to obtain permission; (3) failed to make entry, 2 days. David S. Egan, 38th precinct, Dec. 30, 1915, (1) absent from post; (2) failed to obtain permission; (3) failed to make entry; (4) failed to obey command to halt; (5) false statement to superior, 20 days. George H. Powell, 39th precinct, Jan. 14, (1) failed to report for pistol instructions as directed; (2) absent without leave; (3) failed to make entry in memo book re leaving post; (4) when questioned as to his whereabouts stated he was at pistol instructions and then returned to post, 8 days. Martin J. Harrison, 39th precinct, Oct. 25, 1915, having been excused to vote failed to vote or to promptly return to duty at polling place, 2 days. Joseph W. Heaney, 42d precinct, Nov. 11, 1915, (1) absent from post; (2) failed to obtain permission; (3) failed to make entry; (4) struck man with his hand; (5) improper language to said man, 2 days. John J. Wall, 42d precinct, No. 11, 1915, (1) absent from post; (2) failed to obtain permission; (3) failed to make entry; (4) improper language to a man, 2 days. Michael F. Farrell, 43d precinct, Jan. 3, absent without leave, 2 days. Leo T.

Sexton, 43d precinct (3 charges), Dec. 25, 1915, (1) failed to report at station-house at the end of his tour; (2) failed to turn in his memo book, 2 days; Dec. 25, 1915, failed to signal, 1 day; Dec. 25, 1915, (1) improper patrol; (2) absent from relieving point, 3 days. Sidney W. Stalter, 43d precinct, Nov. 30, 1915, (1) standing at open window leading to liquor store, drinking unknown liquid, apparently whiskey, from a whiskey glass; (2) when requested to show said glass failed to do so and threw said glass through window into barroom of saloon, 30 days. James E. Nolan, 43d precinct, Jan. 19, (1) absent from post, coming from drug store; (2) failed to obtain permission; (3) failed to make entry, 2 days. Henry M. Gonder, 43d precinct, Jan. 19, (1) absent from post, in grocery and delicatessen store; (2) failed to obtain permission; (3) failed to make entry, 2 days.

Dominick Gilgan, 43d precinct, Jan. 15, standing at side entrance to a liquor saloon, drinking an unknown liquid from a whiskey glass, 5 days. Millard Blake, 61st precinct, Jan. 13, (1) absent from post; standing in horseshoe's shop; (2) failed to obtain permission; (3) failed to make entry, 1 day. Henry Otto, 61st precinct, Dec. 22, 1915, (1) improper patrol; (2) failed to obtain permission; (3) failed to make entry, 4 days. David Katz, 63d precinct (2 charges), Oct. 29, 1915, (1) absent from post; (2) failed to obtain permission; (3) failed to make entry, 4 days. Dec. 27, 1915, (1) absent from post; (2) failed to obtain permission; (3) failed to make entry, 2 days. Thomas Grady, 63d precinct, June 15, 1915, (1) absent from post; coming from saloon; (2) failed to obtain permission; (3) failed to make entry, 6 days. Anton Podolak, 63d precinct, Jan. 14, (1) improper patrol; then seen coming from gasoline shanty; (2) failed to obtain permission, 3 days. Max A. Greenebaum, 65th precinct, Oct. 26, 1915, failed to promptly return from Court and was in restaurant, 2 days. Milton Engelberg, 65th precinct, Dec. 27, 1915, (1) absent from post; (2) failed to obtain permission; (3) failed to make entry, 2 days. William Lamond, 65th precinct, Jan. 11, (1) absent from post; in premises; (2) failed to obtain permission; (3) failed to make entry, 5 days. Conrad J. Guldner, 65th precinct, Jan. 29, (1) improper patrol, could not be found; (2) failed to obtain permission; (3) failed to make entry, 2 days. Albert H. Kornich, 79th precinct, Jan. 26, (1) absent from post, in doorway of a police booth; (2) sent signal from wrong box; (3) made false statement to superior relative to sending signal; (4) failed to make entry; (5) failed to obtain permission, 8 days. James H. J. Hughes, 143 precinct (attached to 172d precinct when charges were preferred), Jan. 27, improper patrol, loitering and in conversation with two patrolmen, ½ day. William R. Gell, 143d precinct (2 charges), Sept. 17, 1915, failed to return to station-house as directed; absent from duty; Sept. 18, 1915, (1) failed to properly patrol; (2) failed to signal station house as ordered, 15 days on 2 charges. Michael J. Toomey, 145th precinct, Sept. 6, 1915, (1) absent from post; in small room of liquor saloon; (2) failed to obtain permission; (3) failed to make entry, 5 days. Louis Trebing, 146th precinct, Jan. 18, (1) standing in hallway of liquor saloon, drinking from glass; (2) failed to obtain permission; (3) failed to make entry, 6 days. Warren Leatherman, 148th precinct, Jan. 21, improper patrol, 2 days. Patrick Hanley, 148th precinct, Nov. 4, 1915, (1) absent from post; coming from hallway leading to liquor saloon; (2) failed to obtain permission; (3) failed to make entry, 5 days. Charles J. Campbell, 149th precinct (4 charges), 1st charge, Nov. 4, 1915, (1) absent from post; in restaurant; (2) failed to obtain permission; (3) failed to make entry, 5 days. 2d charge, Nov. 16, 1915, improper patrol, 2 days. 3d charge, Nov. 16, 1915, sitting, while assigned to patrol, 2 days. 4th charge, Dec. 2, 1915, returned from Court and reported sick; unfit for duty by reason of use of intoxicants, 20 days. Thomas A. Connor, 149th precinct, Dec. 30, 1915, improper patrol, 2 days. Terence Meehan, 149th precinct, Jan. 20, (1) standing in enclosed storm vestibule of building; (2) failed to obtain permission; (3) failed to make entry, 3 days. Hugh A. Flood, 150th precinct (attached to 4th precinct when charges were preferred), July 2, 1915, (1) failed to promptly return to station house from Inspection Dist. office; (2) when asked reason for delay, tore shield from his blouse, threw it on desk and said, "I quit," 8 days. Walter Mitchell, 151st precinct (attached to the 28th precinct when charges were preferred), Jan. 15, (1) absent from post; in restaurant; (2) failed to obtain permission; (3) failed to make entry, 2 days. George House, 151st precinct (attached to the 153d precinct when charges were preferred), Jan. 20, improper patrol, 2 days. Francis T. McAviney, 152d precinct, Jan. 10, improper patrol, 2 days. Joseph McKay, 152d precinct, Jan. 10, improper patrol, 2 days. Samuel Feinstein,

152d precinct, Aug. 20, 1915, absent from outgoing platoon roll-call, 4 days. Franklin B. Voss, 153d precinct, Jan. 7, (1) absent from post; (2) failed to obtain permission; (3) failed to make entry, 3 days. Edward J. Carroll, 153d precinct, Jan. 1, 1916, absent without leave, 2 days. Henry Brenner, 154th precinct, Dec. 31, 1915, (1) absent from post; standing in rear room of liquor saloon; (2) failed to make entry; (3) failed to obtain permission, 4 days. Anthony W. Svare, 154th precinct, Dec. 31, 1915, (1) absent from post; standing in rear room of liquor saloon; (2) failed to make entry; (3) failed to obtain permission, 4 days. Frank Pennell, 154th precinct (2 charges), Nov. 22, 1915, (1) absent from post; (2) failed to make entry; (3) failed to obtain permission, 3 days. Jan. 7, improper patrol, 3 days. Christopher Grote, 154th precinct, Jan. 14, (1) absent from post; (2) failed to make entry; (3) failed to obtain permission, 2 days. Andrew Wieland, 154th precinct, Jan. 18, improper patrol, 2 days. Thomas Laffey, 154th precinct, Jan. 29, (1) absent from post; (2) failed to make entry; (3) failed to obtain permission, 3 days. Charles Ballenbach, 155th precinct, Jan. 31, (1) absent from post, sitting in office of dairy company; (2) failed to make entry; (3) failed to obtain permission, 2 days. Max E. Bayer, 156th precinct, Jan. 19, standing at side entrance to saloon where he received two small glasses, the contents of one and a portion of the second he drank and threw the remainder on the sidewalk, 5 days. Charles A. Daly, 156th precinct, Jan. 10, (1) absent from post; (2) failed to obtain permission; (3) failed to make entry, 2 days. Joseph A. Foran, 156th precinct, Jan. 8, improper patrol, 2 days. Joseph T. Fagan, 157th precinct, Jan. 19, improper patrol, 5 days.

John J. Reardon, 158th precinct, July 5, 1915, (1) absent from post, standing in rear room of liquor saloon; (2) failed to make entry; (3) failed to obtain permission, 8 days. Thomas F. Dunn, 159th precinct, Jan. 15, improper patrol, 4 days. Frederick Gerhold, 160th precinct, Jan. 3, (1) absent from post; (2) failed to make entry; (3) failed to obtain permission, 4 days. James F. Havens, 160th precinct, Jan. 4, (1) improper patrol; (2) failed to obtain permission; (3) smoking a cigarette, 2 days. Francis McDermott, 160th precinct, Jan. 20, (1) standing on adjoining post; (2) failed to obtain permission; (3) failed to make entry, one-half day. Charles W. Thon, 161st precinct, Jan. 21, (1) coming from comfort station; (2) failed to obtain permission; (3) failed to make entry, 3 days. George R. Leonard, 161st precinct, Jan. 5, improper patrol, 1 day. Frank B. Ahlborn, 162d precinct, Oct. 16, 1915, (1) left station house without permission while on reserve duty; (2) absent from station house without leave, 4 days. William Becker, 163d precinct, Jan. 17, failed to promptly report an unsafe condition on the sidewalk in front of premises, one-half day. Michael Koenig, 163d precinct, Jan. 17, failed to report promptly an unsafe condition on the public sidewalk in front of premises, one-half day. George M. Klub, 163d precinct (2 charges), 1st charge, Dec. 1, 1915, improper patrol, 3 days; 2d charge, Jan. 19, improper patrol, 2 days. Albert E. Smith, 166th precinct, Jan. 1, 1916, absent without leave, 1 day. Anton N. Troil, 168th precinct (attached to the 66th precinct when charges were preferred), Dec. 16, 1915, (1) absent from post, sitting in premises, cap and coat off; (2) failed to be on his relieving point; (3) failed to obtain permission; (4) failed to make entry, 6 days. James T. Delaney, 172d precinct, Jan. 10, absent without leave, 1 day. Daniel B. McGuinness, 172d precinct, Jan. 15, (1) absent from post; (2) failed to obtain permission; (3) failed to make entry, 2 days. Edward Pollak, 174th precinct, Dec. 31, 1915, absent from reserve duty at the station house without permission, 1 day. Christian C. Muhlbach, 274th precinct, Aug. 31, 1915, (1) absent from post, standing and apparently in conversation with a citizen; (2) failed to make entry; (3) failed to obtain permission, 4 days. John J. Bindulski, 276th precinct, Dec. 4, 1915, (1) absent from post, sitting in police signal booth; (2) failed to obtain permission; (3) failed to make entry, 4 days. Thomas Harper, 277th precinct, Jan. 17, (1) absent from post, coming from hallway leading to liquor saloon; (2) failed to obtain permission, 5 days.

FEBRUARY 26TH.

The following members of the Force were relieved and dismissed from the Police Force and service and placed on the roll of the Police Pension Fund and were awarded the following pension, to take effect 12 P. M., Feb. 25, on their own applications: Lieutenant John Yost, 155th precinct, at \$1.125 per annum; appointed May 22, 1888. Patrolman William Schneider, 22d precinct, at \$700 per annum; appointed March 31, 1888.

The following members of the Force having been tried on charges before a Deputy Commissioner fines were imposed as indicated:

Patrolmen: Robert H. Miller, 23d precinct, Jan. 10, (1) improper patrol; (2) failed to obtain permission; (3) failed to make entry, 2 days. Thomas Grady, 63d precinct, Jan. 20, (1) standing at bar in liquor saloon; (2) failed to obtain permission; (3) failed to make entry, 4 days. Louis Trebing, 146th precinct, Jan. 29, (1) absent from post, sitting on top of an auto in a garage; (2) failed to obtain permission; (3) failed to make entry, 4 days. Frank Pennell, 154th precinct, Jan. 24, improper patrol, 1 day. George M. Klub, 163d precinct, Jan. 17, failed to report promptly an unsafe condition on the public sidewalk in front of premises, one-half day. John McKey, 278th precinct, Dec. 31, 1915, seated on chair in police booth, coat and cap off, in conversation with a citizen, 2 days. Charles F. Wireman, 278th precinct, Jan. 3, (1) improper patrol; (2) failed to obtain permission; (3) failed to make entry, 2 days. Joseph E. Brown, 281st precinct, Jan. 18, (1) failed to promptly report at station house at end of tour; (2) failed to report for reserve, 4 days. Frank E. Galloway, 283d precinct, Nov. 8, 1915, while assigned to reserve left station house without permission, 3 days. Emanuel H. Gross, 283d precinct, Jan. 12, improper patrol, 2 days.

The following members of the Force having been tried on charges before a Deputy Commissioner, were reprimanded:

Lieutenants: Anson H. Weeks, 167th precinct, Dec. 23, 1915, failed to notify patrolman on duty at hospital that a prisoner was being sent to hospital to be placed under guard. Delmar J. Balison, 167th precinct, Jan. 14, failed to make entry in Arrest, Aided and Accident record of damage caused by a bomb explosion; (2) failed to notify Telegraph Bureau of a bomb explosion.

Sergeant: Peter W. Kelley, 42d precinct, Dec. 2, 1915, failed to discover that a patrolman was absent from post, etc.; (2) failed to discover that a patrolman was absent from post, etc.; (3) failed to discover that a patrolman was absent from post, etc.

Patrolmen: Julian F. Rhodes, 2d precinct, Nov. 17, 1915, (1) absent from post; coming from another precinct; (2) failed to obtain permission; (3) failed to make entry. James J. Hogan, 10th precinct, Jan. 3, (1) failed to make entry in memo book; (2) failed to report result of investigation and failed to enter same in his memo book. George E. Kane, 10th precinct, Jan. 14, (1) improper patrol; (2) failed to obtain permission; (3) failed to make entry. James J. Hogan, 10th precinct, Jan. 15, improper patrol. John Phillips, 12th precinct, Jan. 22, (1) in a tailor store; (2) failed to obtain permission. Henry Stewart, 18th precinct, Dec. 28, 1915, failed to signal. Martin J. Fisher, 28th precinct, (attached to the 42d precinct when charges were preferred), Nov. 29, 1915, (1) in a theatre on adjoining post; (2) failed to obtain permission; (3) failed to make entry. John J. Dowling, 36th precinct, Jan. 17, (1) absent from post; coming from an entrance having a connection with rear room of liquor saloon; (2) failed to obtain permission; (3) failed to make entry. Edward L. Moran, 37th precinct, Dec. 29, 1915, (1) absent from post and relieving point; (2) failed to obtain permission; (3) failed to make entry. George T. Rowley, 39th precinct, Jan. 5th, failed to signal. Frederick J. Barth, 42d precinct, Nov. 29, 1915, (1) absent from post; (2) failed to obtain permission; (3) failed to make entry. Harry J. Heron, 43d precinct, Jan. 4, 1916, loitering and apparently in conversation with patrolman. Henry L. Monaghan, 43d precinct, Jan. 4, 1916, loitering and apparently in conversation with a patrolman. Frederick G. Durr, 68th precinct, Jan. 26, failed to report the condition of a vacant house, on his post, at the end of his tour. John F. Kelly, 149th precinct, Jan. 4, improper patrol. George W. Jurgens, 164th precinct, Jan. 26, (1) coming from bakery and lunch room; (2) failed to make entry; (3) failed to obtain permission. Howard C. Ryan, 172d precinct, Dec. 30, 1915, (1) standing on adjoining post; (2) failed to obtain permission; (3) failed to make entry. John J. Joyce, 172d precinct, Oct. 22, 1915, (1) absent from post; (2) failed to obtain permission; (3) failed to make entry; (4) while absent from post, loitering, smoking and apparently in conversation with a patrolman. Thomas J. Mulvey, 172d precinct, Jan. 25, (1) absent from post, standing in police signal booth; (2) failed to obtain permission; (3) failed to make entry. Joseph C. O'Neill, 172d precinct, Jan. 27, loitering and in conversation. James P. Clarke, 283d precinct, Nov. 8, 1915, failed to keep station house in a clean and sanitary condition. James J. Elder, Bureau of Telegraph, Nov. 26, 1915, failed to transmit an order.

The following members of the Force having passed their probationary period without being again convicted on a complaint, were reprimanded:

Patrolmen: William A. Hegarty, 2d precinct, Sept. 6, 1915, (1) absent from post; (2) failed to obtain permission; (3) failed to make entry. August

Kimme, 2d precinct, Oct. 26, 1915, (1) absent from post and relieving point; (2) failed to obtain permission; (3) failed to make entry. Peter J. Lynch, 4th precinct, Oct. 26, 1915, (1) absent from post; (2) failed to obtain permission; (3) failed to make entry. Timothy O'Connor, 5th precinct, July 31, 1915, (1) absent from special post, in rear yard of liquor saloon; (2) failed to obtain permission; (3) failed to make entry. Cornelius J. Sullivan, 6th precinct, July 9, 1915, (1) absent from post; (2) failed to obtain permission; (3) failed to make entry. William F. Regan, 7th precinct, Sept. 7, 1915, (1) absent from post; (2) failed to make entry; (3) failed to obtain permission. Hugh B. Brady, 7th precinct, July 31, 1915, (1) absent from special post, in rear yard of liquor saloon; (2) failed to obtain permission; (3) failed to make entry. John Stork, 12th precinct, Oct. 30, 1915, (1) absent from post, in restaurant; (2) made false entry in memorandum book; (3) failed to obtain permission. Robert Mahon, 14th precinct, Oct. 30, 1915, (1) absent from post and relieving point; riding on car; (2) failed to obtain permission; (3) failed to make entry. Henry Harris, 14th precinct, Nov. 11, 1915, loitering and in conversation with citizen. Charles J. Sheridan, 14th precinct, Sept. 18, 1915, improper patrol; sitting on stoop. John F. Shevlin, 14th precinct, Nov. 22, 1915, failed to obtain receipt from a keeper for prisoner's property. Thomas P. McGuire, 15th precinct, Oct. 11, 1915, failed to promptly respond to flashlight signal as directed. Edward P. Byrne, 16th precinct (attached to 38th precinct when charges were preferred), Aug. 12, 1915, absent without leave. Charles B. Clerke, 17th precinct (attached to 38th precinct when charges were preferred), Sept. 18, 1915, (1) absent from post and relieving point; in cigar store with patrolman; (2) failed to obtain permission; (3) failed to make entry; (4) failed to remain on post until properly relieved. John F. Kerr, 18th precinct, Oct. 5, 1915, failed to promptly return to station house from Corp. Counsel's; entered side door of liquor saloon. John C. Logan, 21st precinct, Oct. 21, 1915, (1) improper patrol; (2) failed to obtain permission; (3) failed to make entry.

Thomas B. Lynsky, 22d precinct, Oct. 8, 1915, (1) absent from post; (2) failed to obtain permission; (3) failed to make entry. Benjamin J. Schoenholz, 23d precinct, Sept. 1, 1915, (1) improper patrol; (2) failed to obtain permission; (3) failed to make entry. Frank B. Burdick, 23d precinct, Sept. 7, 1915, (1) absent from assignment in raided premises, standing on sidewalk in conversation with a female; (2) failed to obtain permission; (3) failed to make entry. Michael Fasciglione, 26th precinct, Oct. 18, 1915, improper patrol. Charles C. Michael, 28th precinct, June 24, 1915, (1) absent from assignment; sitting on bench in public bath in conversation with a patrolman; (2) failed to obtain permission; (3) failed to make entry. Francis J. Conklin, 29th precinct, Oct. 16, 1915, did not properly patrol post. Michael J. Krozer, 29th precinct, Nov. 6, 1915, absent from post; standing and apparently in conversation with a patrolman; (2) failed to obtain permission; (3) failed to make entry. John F. Shea, 31st precinct, Oct. 24, 1915, (1) absent from post, standing in front of station house; (2) failed to make entry; (3) failed to obtain permission. Joseph Butler, 31st precinct, Sept. 3, 1915, (1) improper patrol; (2) failed to obtain permission; (3) failed to make entry. Raymond R. Ames, 32d precinct (2 charges), 1st charge, Oct. 15, 1915, (1) absent from post and school crossing; standing in barber shop; (2) failed to obtain permission; (3) failed to make entry. 2d charge, Oct. 21, 1915, (1) absent from post; in toilet in rear room of liquor saloon; (2) failed to obtain permission. Francis E. Malloy, 35th precinct, Nov. 12, 1915, (1) absent from school crossing; coming from a basement; (2) failed to obtain permission; (3) failed to make entry. John M. Karl, 36th precinct, Sept. 27, 1915, (1) absent from post; in rear of loft building; (2) failed to obtain permission; (3) failed to make entry. Samuel J. Battle, 38th precinct, Sept. 18, 1915, (1) absent from post and relieving point; in cigar store with patrolman; (2) failed to obtain permission; (3) failed to make entry; (4) failed to remain on post until properly relieved. James V. McNamara, 39th precinct, Sept. 9, 1915, (1) absent from post; (2) failed to obtain permission; (3) failed to make entry. Paul C. Becker, 40th precinct, Sept. 29, 1915, (1) absent from patrol post; (2) failed to obtain permission; (3) failed to make entry. James P. Boyle, 40th precinct, Sept. 29, 1915, (1) absent from post; (2) failed to obtain permission; (3) failed to make entry. John Walsh, 40th precinct, Oct. 11, 1915, (1) absent from school crossing; (2) failed to obtain permission; (3) failed to make entry. Charles Innes, 42d precinct, Sept. 28, 1915, loitering and in conversation. William J. Kehoe, 42d precinct, Oct. 26, 1915, left bicycle in unclean and dirty condition. William Schaub, 42d

precinct, Oct. 6, 1915, did not properly patrol.

Frederick C. Wendel, 42d precinct, Oct. 11, 1915, (1) absent from post; (2) failed to obtain permission; (3) failed to make entry. William H. Pfeiffer, 42d precinct, Sept. 16, 1915, (1) absent from post; (2) failed to obtain permission; (3) failed to make entry. Jacob L. Dilleuth, 43d precinct, July 17, 1915, (1) absent from post; in rear of junk shop; (2) failed to obtain permission; (3) failed to make entry. Henry F. Moeller, 43d precinct, Oct. 26, 1915, loitering, in conversation. William K. Wubbenhorst, 62d precinct, Sept. 10, 1915, (1) absent from post; (2) failed to obtain permission; (3) failed to make entry. Robert M. Shaw, 146th precinct, Oct. 27, 1915, improper patrol, sitting on box outside of store. John L. Burke, 146th precinct, July 5, 1915, (1) absent from post; (2) failed to obtain permission; (3) failed to make entry. Angelo Trezza, 151st precinct, Sept. 27, 1915, (1) absent from post; (2) failed to obtain permission; (3) failed to make entry. John Flynn, 151st precinct, Aug. 26, 1915, (1) absent from post, coming from driveway of "Bedford Rest"; (2) failed to make entry; (3) failed to obtain permission. Thomas Boyle, 151st precinct, July 12, 1915, (1) absent from post; coming from side door of liquor saloon; (2) failed to make entry; (3) failed to obtain permission. Arthur McLaughlin, 153d precinct, Nov. 7, 1915, (1) absent from post; (2) failed to obtain permission; (3) failed to make entry. William Seaby, 153d precinct, Oct. 8, 1915, while off duty, in uniform, standing in rear room of saloon. Philip L. Heil, 153d precinct, Oct. 8, 1915, loitering and in conversation with a patrolman. Mortimer J. Gleeson, 154th precinct, Sept. 28, 1915, improper patrol; loitering and in conversation with a citizen. Charles Aichmann, 154th precinct, Aug. 14, 1915, (1) absent from post; (2) failed to make entry; (3) failed to obtain permission. Thomas J. McNichols, 154th precinct, Oct. 4, 1915, (1) absent from post; (2) failed to make entry; (3) failed to obtain permission. John C. Konrad, 154th precinct, Aug. 14, 1915, (1) absent from post; (2) failed to make entry; (3) failed to obtain permission. Michael Magler, 154th precinct, Aug. 14, 1915, (1) absent from post; (2) failed to make entry; (3) failed to obtain permission. John V. Newman, 156th precinct, Nov. 22, 1915, (1) failed to report at station house at end of tour; (2) failed to deliver memo book to desk officer. Maurice M. Cunningham, 156th precinct, July 25, 1915, improper patrol; seated on chair on sidewalk. Jacob H. Weber, 156th precinct, July 25, 1915, improper patrol; sitting on box on stoop of store. William H. Green, 157th precinct, Nov. 10, 1915, (1) absent from post; (2) failed to make entry; (3) failed to obtain permission. Thomas Kelly, 158th precinct, Nov. 26, 1915, (1) absent from post, standing in fruit store; (2) failed to make entry; (3) failed to obtain permission. John J. Torrey, 160th precinct, Oct. 30, 1915, (1) absent from post; standing in shanty; (2) failed to obtain permission. Charles H. Kopke, 162d precinct, Nov. 2, 1915, sitting on chair, smoking a pipe, while assigned to polling place. John J. Ryan, 162d precinct, Oct. 4, 1915, (1) absent from post; (2) failed to obtain permission; (3) failed to make entry. Thomas Dillon, 164th precinct, Sept. 24, 1915, (1) absent from post; in premises; (2) failed to make entry; (3) failed to obtain permission. Thomas Shields, 164th precinct, July 29, 1915, (1) absent from post; standing in hallway leading to saloon; (2) failed to make entry; (3) failed to obtain permission. John Revelts, 165th precinct, Nov. 3, 1915, loitering and in conversation with patrolman. Joseph M. Eichstaedt, 165th precinct, Nov. 3, 1915, loitering and in conversation with a patrolman. John Dondero, 167th precinct (attached to 39th precinct when charges were preferred), Sept. 23, 1915, absent from outgoing roll call. Louis H. Brown, 169th precinct, Aug. 4, 1915, (1) absent from post; standing in rear room of licensed hotel; (2) failed to obtain permission; (3) failed to make entry. Joseph J. Ryan, 170th precinct, Sept. 22, 1915, assaulted a citizen with his baton. William C. O'Connor, 172d precinct (attached to the 156th precinct when charges were preferred), Sept. 1, 1915, improper patrol. John E. Cassidy, 174th precinct, Oct. 13, 1915, absent from outgoing roll call. Joseph M. Dillon, 276th precinct (attached to the 290th precinct when charges were preferred), Oct. 1, 1915, (1) having been assigned to guard deceased citizen's property, was absent from said premises; (2) failed to obtain permission; (3) failed to make entry. Frederick Rauch, 277th precinct, June 25, 1915, (1) absent from post; standing at bar in barroom of saloon; (2) failed to obtain permission. Edward Webb, 278th

precinct, July 5, 1915, improper patrol;

sitting in a chair. Patrick J. Curran, 278th precinct, Sept. 27, 1915, absent from reserve duty. Joseph Probst, Jr., 283d precinct, Oct. 27, 1915, (1) absent from post; (2) failed to obtain permission; (3) failed to make entry. Michael Geier, 283th precinct, Nov. 17, 1915, (1) absent from post; seated at a table in a restaurant with his hat and coat off; (2) failed to obtain permission; (3) failed to make entry. William E. Rehahn, Traffic Division, Subdivision A, July 23, 1915, (1) absent from post, in fruit store; (2) failed to make entry; (3) failed to inform superior officer re quitting post and of return thereto.

William F. Barmbold, Traffic Division, Subdivision C, July 26, 1915, (1) absent from post and in Vitagraph Theatre without obtaining permission; (2) failed to make entry; (3) failed to report same to superior officer. Edwin M. Burns, Detective Bureau (attached to 40th precinct when charges were preferred), Oct. 13, 1915, (1) absent from post and relieving point; (2) failed to obtain permission; (3) failed to make entry.

The following members of the Force having been tried on charges before a Deputy Commissioner, the charges were dismissed: Lieutenant: Michael W. Fleming, 160th precinct, Nov. 16, 1915, (1) permitted a prisoner to depart from the station house without making any record; (2) failed to make entry relative to patrolman absent from post and in station house. Sergeants: John McAuliffe, 26th precinct, Nov. 24, 1915, failed to transmit a message to the Telegraph Bureau. Ezekiel E. Keller, 2d Inspection District, Oct. 27, 1915, struck one Hom Yue with an umbrella. Patrolmen: August Seidenfaden, 7th precinct, Jan. 1, failed to appear in Court as complainant. Robert Nelson, 12th precinct, Jan. 5, (1) absent from post; (2) failed to obtain permission. Earl S. Ryan, 13th precinct, Jan. 19, made and swore to a false affidavit in Court; charging a woman with being a common prostitute. Sylvester J. Flanagan, 14th precinct, Jan. 2, failed to take action or make report re a man reporting to him that he had been assaulted and robbed. Pierce J. Fleming, 17th precinct (attached to the 2d I. D. when charges were preferred), Oct. 27, 1915, struck and kicked a man. Patrick J. Gettings, 18th precinct, Dec. 1, 1915, improper conduct. John C. Logan, 21st precinct, Nov. 11, 1915, failed to promptly return from court. Thomas B. Lynsky, 22d precinct, Jan. 17, improper patrol. Silvius D. Manchini, 23d precinct, Jan. 7, (1) absent from post; (2) failed to obtain permission; (3) failed to make entry. George N. Faust, 25th precinct (attached to the 2d I. D. when charges were preferred), Nov. 2, 1915, struck a man with his hand. Thomas Mohan, 25th precinct, Jan. 12, (1) absent from duty at signal box; coming from a basement; (2) failed to obtain permission; (3) failed to make entry. Frank W. Hopp, 26th precinct, Nov. 24, 1915, failed to promptly report an unusual occurrence on his post. Thomas J. Lyons, 29th precinct, Jan. 4, lost his police pistol.

James F. Shea, 32d precinct, Jan. 8, (1) absent from post; (2) failed to obtain permission; (3) failed to make entry. John J. Tuite, 38th precinct, Dec. 27, 1915, (1) absent from post; (2) failed to obtain permission; (3) failed to make entry. Edward J. Galvin, 43d precinct, Jan. 12, incurred financial obligation and failed to promptly discharge same. Frederick J. Bell, 43d precinct, Jan. 22, (1) standing in electrical supply store; (2) failed to obtain permission; (3) failed to make entry. Thomas J. Heaney, 63d precinct, Jan. 3, (1) improper patrol; (2) failed to obtain permission; (3) failed to make entry. William J. Tjarks, 143d precinct, Jan. 14, improper patrol. Edmond J. Blaney, 143d precinct (attached to the Warrant Squad when charges were preferred), Oct. 26, 1915, while under suspension and while in plain clothes was under the influence of some intoxicating agent, etc. John O'Dea, 150th precinct, Dec. 27, 1915, (1) absent from post, coming from gateway of factory; (2) failed to obtain permission; (3) failed to make entry. August J. Ranft, 154th precinct, Jan. 27, (1) absent from post, coming from dry goods store; (2) failed to make entry; (3) failed to obtain permission. John C. Fennessy, 157th precinct, June 12, 1915, failed to promptly report at station house at end of tour of patrol; reported sick. William O. Scheer, 160th precinct, Dec. 2, 1915, (1) absent from post, coming from knitting mills; (2) failed to obtain permission; (3) failed to make entry. Daniel M. Connolly, 160th precinct, Nov. 16, 1915, (1) arrested man, conveyed him to station house and failed to enter same in memo book; (2) failed to enter in memo book that he left post to convey prisoner to station house. Peter Ruden, 161st precinct, Dec. 31, 1915, failed to report to desk officer that a prisoner in a cell under his care was in need of medical attention, said prisoner subsequently dying. Joseph Schliff, 162d precinct, Jan. 10, (1) improper patrol; (2) left post for personal necessity and entered premises without obtaining permis-

sion. Samuel McDougal, 165th precinct (attached to the 159th precinct when charges were preferred), Jan. 1, improper patrol. Albert Rall, 165th precinct, Jan. 15, (1) absent from post; (2) failed to obtain permission. John Cross, 170th precinct, Jan. 26, having been assigned to police booth during part of his tour of duty was absent therefrom. Francis W. Rogers, 172d precinct, Jan. 15, improper patrol. William T. Shaughnessy, 285th precinct, Dec. 10, 1915, assaulted a man with his fist, knocking him down twice. Charles W. H. Busick, 285th precinct, Jan. 5, failed to prevent, discover or report burglary. William C. Behrens, Traffic Division, Subdivision E, Jan. 18, (1) absent from post; (2) failed to obtain permission; (3) failed to make entry.

ARTHUR WOODS, Police Commissioner.



OFFICIAL DIRECTORY.

Unless otherwise stated, the Public Offices of the City are open for business from 9 a. m. to 5 p. m.; Saturday, 9 a. m. to 12 noon.

CITY OFFICES.

MAYOR'S OFFICE.
City Hall. Telephone, 8020 Cortlandt.
John Purroy Mitchell, Mayor.
Theodore Rousseau, Secretary.
Samuel L. Martin, Executive Secretary.
Bureau of Weights and Measures.
Municipal Building, 3d floor. Telephone, 1498 Worth.
Joseph Hartigan, Commissioner.

COMMISSIONERS OF ACCOUNTS.
Municipal Building, 430 Worth.
Leonard M. Wallstein, Commissioner of Accounts.

BOARD OF ALDERMEN.
Clerk's Office, Municipal Building, 2nd floor, Telephone, 4430 Worth.
F. J. Scully, Clerk.
President of the Board of Aldermen.
City Hall. Telephone, 6770 Cortlandt.
Frank L. Dowling, President.

BOARD OF AMBULANCE SERVICE.
Municipal Building, 10th floor. Ambulance Calls, 3100 Spring. Administration Offices, 748 Worth.

ARMORY BOARD.
Hall of Records, Telephone, 3900 Worth.
C. D. Rhinehart, Secretary.

ART COMMISSION.
City Hall. Telephone, 1197 Cortlandt.
John Quincy Adams, Assistant Secretary.

BOARD OF ASSESSORS.
Municipal Building, 8th floor. Telephone, 29 Worth.
William C. Ormond, Chairman.
St. George B. Tucker, Secretary.

BELLEVUE AND ALLIED HOSPITALS.
26th st. and 1st ave. Telephone, 4400 Madison Square.

Dr. John W. Brannan, President.
J. K. Paulding, Secretary.

DEPARTMENT OF BRIDGES.
Municipal Building, 18th floor. Telephone, 380 Worth.
F. J. H. Kracke, Commissioner.

CENTRAL PURCHASING COMMITTEE.
Municipal Building, 12th floor. Telephone, 4315 Worth.
Frederic R. Leach, Director.

BUREAU OF THE CHAMBERLAIN.
Municipal Building, 8th floor. Telephone, 4270 Worth.
Henry Bruere, Chamberlain.

BOARD OF CHILD WELFARE.
City Hall. Telephone, 7541 Cortlandt.
Harry L. Hopkins, Secretary.

CITY CLERK AND CLERK OF THE BOARD OF ALDERMEN.
Municipal Building, 2nd floor. Telephone, 4430 Worth.
P. J. Scully, City Clerk.

BOARD OF CITY RECORD.
Supervisor's office, Municipal Building, 8th floor. Distributing Division, 96 Reade st. Telephone, 3490 Worth.
David Ferguson, Supervisor.

DEPARTMENT OF CORRECTION.
Municipal Building, 24th floor. Telephone, 1610 Worth.
Burdette G. Lewis, Commissioner.

DEPARTMENT OF DOCKS AND FERRIES.
Pier "A," N. R. Telephone, 300 Rector.
R. A. C. Smith, Commissioner.

DEPARTMENT OF EDUCATION.
Board of Education.
Park ave. and 59th st. Telephone, 5580 Plaza.
Stated meetings of the Board are held at 4 p. m. on the first Monday in February, the second Wednesday in August, and the second and fourth Wednesdays in every month, except August.
William G. Wilcox, President.
A. Emerson Palmer, Secretary.

BOARD OF ELECTIONS.
General office and office of the Borough of Manhattan, Municipal Building, 18th floor. Telephone, 1307 Worth.
Edward F. Boyle, President.
Moses M. McKee, Secretary.

Other Borough Offices.
The Bronx.
368 E. 148th st. Telephone, 336 Melrose.
435-445 Fulton st. Telephone, 1932 Main.
Queens.
64 Jackson ave., Long Island City. Telephone, 3375 Hunters Point.
Richmond.
Borough Hall, New Brighton, S. I. Telephone, 1000 Tompkinsville.
All offices open from 9 a. m. to 4 p. m. Saturdays, to 12 m.

BOARD OF ESTIMATE AND APPOINTMENT.
Municipal Building, 13th floor. Telephone, 4560 Worth.
Joseph Haag, Secretary.

Bureau of Records and Minutes.
Municipal Building, 13th floor. Telephone, 4560 Worth. Joseph Haag, Secretary.

Office of the Chief Engineer.
Municipal Building, 13th floor. Telephone, 4560 Worth. Nelson P. Lewis, Chief Engineer.

Bureau of Public Improvements.
Municipal Building, 13th floor. Telephone, 4560 Worth. Nelson P. Lewis, Chief Engineer.

Bureau of Franchises.
Municipal Building, 13th floor. Telephone, 4563 Worth. Harry P. Nichols, Engineer.

Bureau of Contract Supervision.
Municipal Building, 13th floor. Telephone, 4560 Worth. Central Testing Laboratory, 125 Worth st. Telephone, 3088 Franklin. Tilden Adamson, Director.

Bureau of Standards.
Municipal Building, 13th floor. Telephone, 4560 Worth. George L. Tirrell, Director.

BOARD OF EXAMINERS.
Municipal Building, 20th floor. 9 a. m. to 4 p. m. Saturday, to 12 m. Telephone, 1800 Worth.
Board meets every Tuesday at 2 p. m.
Edward V. Barton, Clerk.

DEPARTMENT OF FINANCE.
Municipal Building, 5th floor. Telephone, 1200 Worth. Shepard A. Morgan, Secretary to the Department, 5th floor.
William A. Prendergast, Comptroller.
Deputy Comptrollers, 7th floor. Alexander Brough, Edmund D. Fisher, Charles S. Hervey, Hubert L. Smith.

Receiver of Taxes.
Manhattan—Municipal Building, 2nd floor. Telephone, 1200 Worth.
Bronx—177th st. and Arthur ave. Telephone, 140 Tremont.
Brooklyn—236 Duffield st. Telephone, 7056 Main.
Queens—5 Court Square, Long Island City. Telephone, 3386 Hunters Point.
Richmond—Borough Hall, St. George. Telephone, 100 Tompkinsville.
Receiver of Assessments and Arrears.
Manhattan—Municipal Building, 3d floor. Telephone, 1200 Worth.
Bronx—177th st. and Arthur ave. Telephone, 47 Tremont.
Brooklyn—503 Fulton st. Telephone, 8340 Main.
Queens—Municipal Building, Court Square, Long Island City. Telephone, 1553 Hunters Point.
Richmond—Borough Hall, St. George. Telephone, 1000 Tompkinsville.
Daniel Moynahan, Collector.

FIRE DEPARTMENT.
Municipal Building, 11th floor. Telephone, 4100 Worth.
Brooklyn, 365 Jay st. Telephone, 7600 Main.
Robert Adamson, Commissioner.

DEPARTMENT OF HEALTH.
Centre and Walker sts., Manhattan. Telephone, 6280 Franklin.
Burial Permit and Contagious Disease offices always open.
Bronx, 3731 Third ave. Brooklyn, Flatbush ave., Willoughby and Fleet sts. Queens, 372 Fulton st., Jamaica. Richmond, 514 Bay st., Stapleton.
Haven Emerson, Commissioner.
Eugene W. Scheffer, Secretary.

BOARD OF INEBRIETY.
300 Mulberry st. Telephone, 7116 Spring.
Board meets first Wednesday in each month at 3 o'clock.
Charles Samson, Secretary.

LAW DEPARTMENT.
Office of Corporation Counsel.
Main office, Municipal Building, 16th floor. Telephone, 4600 Worth.
Lamar Hardy, Corporation Counsel.
Brooklyn office, 153 Pierrepont st. Telephone, 2948 Main.

Bureau of Street Openings.
Main office, Municipal Building, 15th floor. Telephone, 1380 Worth.
Brooklyn office, 166 Montague st. Telephone, 5916 Main.
Queens office, Municipal Building, Long Island City. Telephone, 3886 Hunters Point.

Bureau for the Recovery of Penalties.
Municipal Building, 15th floor. Telephone, 3460 Worth.

Bureau for the Collection of Arrears of Personal Taxes.
Municipal Building, 17th floor. Telephone, 4585 Worth.

Tenement House Bureau and Bureau of Buildings.
Municipal Building, 15th floor. Telephone, 1620 Worth.

DEPARTMENT OF LICENSES.
Main Office, 49 Lafayette st. Telephone, 4490 Franklin.
George H. Bell, Commissioner.

Queens—Borough Hall, Long Island City.
Telephone, 5400 Hunters Point.
Richmond—Borough Hall, New Brighton. Telephone, 1000 Tompkinsville.
Division of Licensed Vehicles—517-519 W 57th st. Telephone, 6387 Columbus.

Public Employment Bureau—Men's departments, 128 Leonard st.; Women's departments, 53 Lafayette st. Telephone, 6100 Franklin.

MUNICIPAL CIVIL SERVICE COMMISSION.
Municipal Building, 14th floor. Telephone, 1580 Worth.
Henry Moskowitz, President.
Robert W. Belcher, Secretary.

MUNICIPAL REFERENCE LIBRARY.
Municipal Building, 5th floor. Telephone, 1072 Worth. 9 a. m. to 5 p. m.; Saturday, to 1 p. m.

DEPARTMENT OF PARKS.
Municipal Building, 10th floor. Telephone, 4850 Worth.
Cabot Ward, Commissioner, Manhattan and Richmond.

Borough of Brooklyn.
Litchfield Mansion, Prospect Park, Brooklyn. Telephone, 2300 South.
Raymond V. Ingersoll, Commissioner.

Borough of The Bronx.
Zbrowski Mansion, Claremont Park, Telephone, 2640 Tremont.
Thomas W. Whittle, Commissioner.

Borough of Queens.
The Overlook, Forest Park, Richmond Hill. L. I. Telephone, 2300 Richmond Hill.
John E. Weier, Commissioner.

PARK BOARD.
Municipal Building, 10th floor. Telephone, 4850 Worth.
Cabot Ward, President; Louis W. Fehr, Secretary.

PAROLE COMMISSION.
Municipal Building, 24th floor. Telephone, 1610 Worth.
Thomas R. Minnick, Secretary.

EXAMINING BOARD OF PLUMBERS.
Municipal Building, 9th floor. Telephone, 1800 Worth.
Janet A. G. Hahn, Clerk.

POLICE DEPARTMENT.
240 Centre st. Telephone, 3100 Spring.
Arthur Woods, Commissioner.

DEPARTMENT OF PUBLIC CHARITIES.
Principal office, Municipal Building, 10th floor. Telephone, 4440 Worth.
Brooklyn and Queens, 327 Schermerhorn st., Brooklyn. Telephone, 2977 Main.
Bureau of Social Investigation, Pearl and Centre sts. Telephone, Worth 4405.

Borough of Richmond, Borough Hall, St. George, S. I. Telephone, 1000 Tompkinsville.
John A. Kingsbury, Commissioner.

PUBLIC SERVICE COMMISSION.
154 Nassau st., Manhattan, 8 a. m. to 11 p. m. every day, including holidays and Sundays. Telephone, 4150 Beekman.

Oscar S. Straus, Chairman.
Travis H. Whitney, Secretary.

BOARD OF REVISION OF ASSESSMENTS.
Municipal Building, 7th floor. Telephone, 1200 Worth.
John Korb, Jr., Chief Clerk.

COMMISSIONERS OF SINKING FUND.
Office of Secretary, Municipal Building, 7th floor. Telephone, 1200 Worth.
John Korb, Jr., Secretary.

DEPARTMENT OF TAXES AND ASSESSMENTS.
Municipal Building, 9th floor. Telephone, 1800 Worth.
Lawson Purdy, President.
C. Rockland Tyng, Secretary.

DEPARTMENT OF STREET CLEANING.
Municipal Building, 12th floor. Telephone, 4240 Worth.
John T. Fetherston, Commissioner.

TENEMENT HOUSE DEPARTMENT.
Manhattan and Richmond offices, Municipal Building, 19th floor. Telephone, 1526 Worth.
Brooklyn and Queens office, 503 Fulton st., Brooklyn. Telephone, 3825 Main.
Bronx office, 391 East 149th st. Telephone, 7107 Melrose.

John J. Murphy, Commissioner.

BOARD OF WATER SUPPLY.
Municipal Building, 22d floor. Telephone, 3150 Worth.
Charles Strauss, President.
George Featherstone, Secretary.

DEPARTMENT OF WATER SUPPLY, GAS AND ELECTRICITY.
Municipal Building, 23d, 24th and 25th floors. Telephone: Manhattan, 4320 Worth; Brooklyn, 3980 Main; Queens, 3441 Hunters Point; Richmond, 840 Tompkinsville; Bronx, 3400 Tremont.

Brooklyn, Municipal Building, Brooklyn.
Bronx, Tremont and Arthur ave. Queens, Municipal Building, Long Island City. Richmond, Municipal Building, St. George. William Williams, Commissioner.

BOROUGH OFFICES.

BOROUGH OF THE BRONX.
President's office, 3d ave. and 177th st. Telephone, 2680 Tremont.
Douglas Mathewson, President.

BOROUGH OF BROOKLYN.
President's office, 2d floor, Borough Hall. Commissioner of Public Works, 2d floor, Borough Hall.
Assistant Commissioner of Public Works, 2d floor, Borough Hall.
Bureau of Highways, 5th and 12th floors, 50 Court st.
Bureau of Public Buildings and Offices, 10th floor, 50 Court st.
Bureau of Sewers, 10th floor, 215 Montague st.
Bureau of Buildings, 4th floor, Borough Hall.
Topographical Bureau, 209 Montague st.
Bureau of Substructures, 11th floor, 50 Court st. Telephone, 3960 Main.
Lewis H. Pounds, President.

BOROUGH OF MANHATTAN.
President's office, 20th floor, Municipal Bldg. Commissioner of Public Works, 21st floor, Municipal Building.
Assistant Commissioner of Public Works, 21st floor, Municipal Building.
Bureau of Highways, 21st floor, Municipal Building.
Bureau of Public Buildings and Offices, 20th floor, Municipal Building.
Bureau of Sewers, 21st floor, Municipal Bldg.
Bureau of Buildings, 20th floor, Municipal Building. Telephone, 4227 Worth.
Marcus M. Marks, President.

BOROUGH OF QUEENS.
President's office, Borough Hall, Long Island City. Telephone, 5400 Hunters Point.
Bureau of Public Buildings and Offices, Town Hall, Flushing, L. I. Telephone, 1740 Flushing.
Maurice E. Connolly, President.

BOROUGH OF RICHMOND.
President's office, New Brighton, Staten Island. Telephone, 1000 Tompkinsville.
Calvin D. Van Name, President.

CORONERS.
Manhattan, Municipal Building—Second Floor. Open at all hours of the day and night. Telephone, Worth, 3711.
Bronx—Arthur and Tremont ave. Telephone, 1250 Tremont, 8 a. m. to midnight, every day.
Brooklyn, 236 Duffield st. Telephone, 4004 Main. Open at all hours of the day and night.
Queens, Town Hall, Jamaica, L. I., 9 a. m. to 10 p. m.; Sundays and holidays, 9 a. m. to 12 m.
Richmond, 175 Second st., New Brighton. Open at all hours of the day and night.

COUNTY OFFICES.

Unless otherwise stated, the County offices are open for business from 9 a. m. to 4 p. m.; Saturday, 9 a. m. to 12 noon.

NEW YORK COUNTY.

COUNTY CLERK.
County Court House, Telephone, 5388 Cortlandt.
9 a. m. to 2 p. m., during July and August.
Wm. F. Schneider, County Clerk.

DISTRICT ATTORNEY.
Criminal Courts Building, 9 a. m. to 5.15 p. m.; Saturdays, to 12 m. Telephone, 2304 Franklin.
Edward Swann, District Attorney.

COMMISSIONER OF JUVENES.
280 Broadway. Telephone, 241 Worth.
Frederick O'Byrne, Commissioner.

PUBLIC ADMINISTRATOR.
119 Nassau st. Telephone, 6376 Cortlandt.
William M. Hoes, Public Administrator.

COMMISSIONER OF RECORDS.
Hall of Records, Telephone, 3900 Worth.
Charles K. Lexow, Commissioner.

REGISTER.
Hall of Records, Telephone, 3900 Worth.
9 a. m. to 2 p. m. during July and August.
John J. Hopper, Register.

SHERIFF.
51 Chambers st. Telephone, 4300 Worth.
New York County Jail, 70 Ludlow st.
Alfred E. Smith, Sheriff.

SUBROGATE.
Hall of Records, Telephone, 3900 Worth.
John P. Cohan; Robert Ludlow Fowler, Surrogates.

William Ray De Lano, Chief Clerk.
John F. Curry, Commissioner of Records.

KINGS COUNTY.

COUNTY CLERK.
Hall of Records, Brooklyn. Telephone, 4936 Main.
William E. Kelly, County Clerk.

COUNTY COURT.
County Court House, Brooklyn. Court opens at 10 a. m. daily and sits until business is completed. Part I, Room No. 23; Part II, Room No. 10; Part III, Room No. 14; Part IV, Room

No. 1, Court House. Clerk's office, Room 17, 18, 19 and 22; open daily from 9 a. m. to 5 p. m.; Saturday to 12 m. Telephone, 4154 Main.
John L. Gray, Chief Clerk.

DISTRICT ATTORNEY.
66 Court st., Brooklyn, 9 a. m. to 5.30 p. m.; Saturday, to 1 p. m. Telephone, 2954 Main.
James C. Cropsey, District Attorney.

COMMISSIONER OF JUVENES.
381 Fulton st., Brooklyn. Telephone, 330-331 Main.
Jacob Brenner, Commissioner.

PUBLIC ADMINISTRATOR.
44 Court st., Brooklyn. Telephone, 2846 Main.
Frank V. Kelly, Public Administrator.

COMMISSIONER OF RECORDS.
Hall of Records, Brooklyn. Telephone, 6988 Main.
Edmund O'Connor, Commissioner.

REGISTER.
Hall of Records, Brooklyn. Telephone, 2830 Main.
Edward T. O'Loughlin, Register.

SHERIFF.
4560 Court st., Brooklyn. Telephone, 6845 Main.
Edward Riegelmann, Sheriff.

SUBROGATE.
Hall of Records, Brooklyn. Court opens at 10 a. m. Telephone, 3954 Main.
Herbert T. Ketcham, Surrogate.
John H. McCoey, Chief Clerk.

BRONX COUNTY.

COUNTY CLERK.
161st st. and 3d ave. Telephone, 9266 Melrose.
James Vincent Ganly, County Clerk.

COUNTY JUDGE.
161st st. and 3d ave. Telephone, 7907 Melrose.
Louis D. Gibbs, County Judge.

DISTRICT ATTORNEY.
161st st. and 3d ave. Telephone, 9200 Melrose.
Francis Martin, District Attorney.

COMMISSIONER OF JUVENES.
1932 Arthur ave. Telephone, 3700 Tremont.
John A. Mason, Commissioner.

PUBLIC ADMINISTRATOR.
2808 3d ave. Telephone, 9816 Melrose, 9 a. m. to 5 p. m., Saturday to 12 m.
Ernest E. L. Hammer, Public Administrator.

REGISTER.
1932 Arthur ave. Telephone, 6694 Tremont.
Edward Polak, Register.

SHERIFF.
1932 Arthur ave. Telephone, 6600 Tremont.
James F. O'Brien, Sheriff.

SUBROGATE.
Bergen Building Annex, 1918 Arthur Ave.
George M. S. Schulz, Surrogate.

QUEENS COUNTY.

COUNTY CLERK.
364 Fulton st., Jamaica. Telephone, 151 Jamaica.
Alexander Dujat, County Clerk.

COUNTY COURT.
County Court House, Long Island City. Telephone, 596 Hunters Point.
Court opens at 10 a. m. Trial Term begins first Monday of each month, except July, August and September, and on Friday of each week.
Clerk's office opens 9 a. m. to 5 p. m.; Saturdays to 12.30 p. m. Telephone, 551 Jamaica.
Burt Jay Humphrey, County Judge.

DISTRICT ATTORNEY.
County Court House, Long Island City, 9 a. m. to 5 p. m.; Saturday, to 12 m.
County Judge's office always open at 336 Fulton st., Jamaica. Telephone, 3871 Hunters Point.
Denis O'Leary, District Attorney.

COMMISSIONER OF JUVENES.
County Court House, Long Island City. Telephone, 963 Hunters Point.
Thorndyke C. McKenney, Commissioner.

PUBLIC ADMINISTRATOR.
302 Fulton st., Jamaica. Telephone, 223 Jamaica.
Randolph White, Public Administrator.

SHERIFF.
County Court House, Long Island City. Telephone, 3766 Hunters Point.
Paul Stier, Sheriff.

SUBROGATE.
364 Fulton st., Jamaica. Telephone, 397 Jamaica.
Daniel Noble, Surrogate.

RICHMOND COUNTY.

COUNTY CLERK.
County Office Building, Richmond. Telephone, 28 New Dorp.
C. Livingston Bostwick, Clerk.

COUNTY JUDGE AND SUBROGATE.
Trial Terms, with Grand and Trial Jury, second Monday of March, first Monday of October. Trial Terms, with Trial Jury only, first Monday of May, first Monday of December.
Special Terms, Without Jury—Wednesday of each week, except the last week of July, the month of August and the first week of September.

Surrogate's Court.
Monday and Tuesday of each week at the Borough Hall, St. George, and on Wednesday at the Surrogate's Court, at Richmond, except during the session of the County Court. There will be no Surrogate's Court during the month of August.
Surrogate's Court and Office, Richmond, S. I. Surrogate's Chambers, Borough Hall, St. George. J. Harry Tiernan, County Judge and Surrogate.

DISTRICT ATTORNEY.
Borough Hall, St. George. Telephone, 50 Tompkinsville, 9 a. m. to 5 p. m.; Saturday, to 12 m.
Albert C. Pach, District Attorney.

COMMISSIONER OF JUVENES.
Village Hall, Stapleton. Telephone, 81 Tompkinsville.
Edward I. Miller, Commissioner.

PUBLIC ADMINISTRATOR.
Port Richmond. Telephone, 704 West Brighton.
William T. Holt, Public Administrator.

SHERIFF.
County Court House, Richmond. Telephone, 120 New Dorp.
Spire Pitou, Jr., Sheriff.

THE COURTS.

CITY COURT OF THE CITY OF NEW YORK.
City Hall Park. Special Term Chambers held from 10 a. m. to 4 p. m. Clerk's office open from 9 a. m. to 4 p. m. Telephone, 122 Cortlandt.
Thomas F. Smith, Clerk.

CITY MAGISTRATES' COURTS.
Boroughs of Manhattan and Bronx.
William McAdoo, Chief City Magistrate, 300 Mulberry st. Telephone, 6213 Spring.
First District—Criminal Courts Building.
Second District—125 Sixth ave.
Third District—2d ave. and 1st st.
Fourth District—151 E. 57th st.
Fifth District—121st st. and Sylvan place.
Sixth District—162d st. and Washington ave.
Seventh District—314 W. 54th st.
Eighth District—1014 E. 181st st., The Bronx.
Ninth District (Night Court for Females)—125 6th ave.
Tenth District (Night Court for Males)—151 E. 57th st.

Eleventh District (Domestic Relations)—151 E. 57th st.
Thirteenth District (Domestic Relations)—1014 E. 181st st., The Bronx.
 Office of the Chief Probation Officer, 300 Mulberry st. Telephone, 8713 Spring.
Borough of Brooklyn.
 Office of Deputy Chief Clerk, Wm. F. Delaney, 44 Court st. Telephone, 7411 Main.
 First District—318 Adams st.
 Second District—Court and Butler sts.
 Fifth District—261 Bedford ave.
 Sixth District—495 Gates ave.
 Seventh District—31 Snider ave., Flatbush.
 Eighth District—W. 8th st., Coney Island.
 Ninth District—5th ave. and 29th st.
 Tenth District—133 New Jersey ave.
 Domestic Relations—Myrtle and Vanderbilt aves.

Borough of Queens.
 First District—St. Mary's Lyceum, L. I. City.
 Second District—Town Hall, Flushing, L. I.
 Third District—Central ave., Far Rockaway.
 Fourth District—Town Hall, Jamaica, L. I.
Borough of Richmond.
 First District—Lafayette ave., New Brighton.
 Second District—Village Hall, Stapleton.
 All courts open daily from 9 a. m. to 4 p. m., except on Saturdays, Sundays and legal holidays, when only morning sessions are held.
COURT OF GENERAL SESSIONS.
 Criminal Court Buildings. Court opens at 10.30 a. m. Clerk's office open from 9 a. m. to 4 p. m., and on Saturdays until 12 m.
 Edward R. Carroll, Clerk.
MUNICIPAL COURTS.
 The Clerks' offices are open from 9 a. m. to 4 p. m.; Saturday, to 12 noon.
 Board of Justices—James J. Devlin, Secretary, 264 Madison st., Manhattan. Telephone, 2596 Orchard.

Borough of Manhattan.
 First District—146 Grand Street. Telephone, 9611 Spring. Additional part is held at the southwest corner of 6th ave. and 10th st. Telephone, 2513 Chelsea.
 Second District—164-266 Madison st. Telephone, 4300 Orchard.
 Third District—314 West 54th st. Telephone, 5450 Columbus.
 Fourth District—207 E. 32d st. Telephone, 4358 Murray Hill.
 Fifth District—2565 Broadway. Telephone, 4006 Riverside.
 Sixth District—155 East 88th st. Telephone, 4343 Lenox.
 Seventh District—70 Manhattan st. Telephone, 6334 Morningside.
 Eighth District—121st st. and Sylvan place. Telephone, 3950 Harlem.
 Ninth District—Madison ave. and 59th st. Telephone, 3873 Plaza.

Borough of The Bronx.
 First District—Town Hall, 1400 Williamsbridge road, Westchester. Telephone, 457 Westchester.
 Second District—Washington ave. and 162d st. Telephone, 3042 Melrose.

Borough of Brooklyn.
 First District—State and Court sts. Telephone, 7091 Main.
 Second District—495 Gates ave. Telephone, 504 Bedford.
 Third District—6 Lee ave. Telephone, 556 Williamsburg.
 Fourth District—14 Howard ave. Telephone, 4323 Bushwick.
 Fifth District—5220 Third ave. Telephone, 3907 Sunset.
 Sixth District—236 Duffield st. Telephone, 6166 Main.
 Seventh District—31 Pennsylvania ave. Telephone, 904 East New York.

Borough of Queens.
 First District—115 Fifth st., Long Island City. Telephone, 1420 Hunters Point.
 Second District—Broadway and Court st., Elmhurst. Telephone, 87 Newtown.
 Third District—1908 Myrtle ave., Glendale. Telephone, 2352 Bushwick.
 Fourth District—Town Hall, Jamaica. Telephone, 1654 Jamaica.

Borough of Richmond.
 First District—Lafayette ave. and 2d st., New Brighton. Telephone, 503 Tompkinsville.
 Second District—Village Hall, Stapleton. Telephone, 313 Tompkinsville.

COURT OF SPECIAL SESSIONS.
 Court opens at 10 a. m.
 Part I, Criminal Court Building, Manhattan. Telephone, 3983 Franklin.
 Part II, 171 Atlantic ave., Brooklyn. Telephone, Main 4280.
 Part III, Town Hall, Jamaica. Held on Tuesday of each week. Telephone, 2620 Jamaica.
 Part IV, Borough Hall, St. George. Held on Wednesday of each week. Telephone, 324 Tompkinsville.
 Part V, 161st st. and 3d ave., Bronx. Held on Thursday of each week. Telephone, 9088 Melrose.

Frank W. Smith, Chief Clerk.
CHILDREN'S COURT.
 New York County—137 E. 22d st. Telephone, 3611 Gramercy.
 Dennis A. Lambert, Clerk.
 Bronx County—355 E. 137th st. Court held on Wednesday and Friday of each week. Telephone, 9092 Melrose.
 Michael Murray, Clerk.
 Kings County—102 Court st. Telephone, 627 Main.
 William C. McKee, Clerk.
 Queens County—19 Flushing ave., Jamaica. Court held on Monday and Thursday of each week. Telephone, 2624 Jamaica.
 Sydney Ollendorf, Clerk.
 Richmond County—Corn Exchange Bank Building, St. George. Court held on Tuesday of each week. Telephone, 324 Tompkinsville.
 William J. Browne, Clerk.

SUPREME COURT—APPELLATE DIVISION.
 First Judicial Department.
 Madison ave., corner 25th st. Court open from 2 p. m. until 6 p. m. Friday, Motion Day, Court opens at 10.30 a. m. Motions called at 10 a. m. Orders called at 10.30 a. m. Telephone, 3840 Madison Square.
 Alfred Wagstaff, Clerk.
 Second Judicial Department.
 Borough Hall, Brooklyn. Court meets from 2 p. m. to 5 p. m., excepting that on Fridays Court opens at 10 o'clock a. m. Clerk's office open 9 a. m. Telephone, 1392 Main.
 John B. Byrne, Clerk.

SUPREME COURT—APPELLATE TERM.
 503 Fulton st., Brooklyn. Court meets 10 a. m. Clerk's office opens 9 a. m. Telephone, 7452 Main.
 Joseph H. De Bragga, Clerk.

SUPREME COURT—CRIMINAL DIVISION.
 Criminal Court Building. Court opens at 10.30 a. m. Clerk's office open from 9 a. m. to 4 p. m.; Saturday, to 12 m. Telephone, 6064 Franklin.
 William J. Schneider, Clerk.

SUPREME COURT—FIRST DEPARTMENT.
 County Court House. Court open from 10.15 a. m. to 4 p. m. Telephone, 4580 Cortlandt.
SUPREME COURT—SECOND DEPARTMENT.
 Kings County.
 Joralemon and Fulton sts., Brooklyn. Clerk's office hours, 9 a. m. to 5 p. m. Seven jury trial parts. Special Term for trials. Special Term for motions. Special Term (ex-parte business). Court opens at 10 a. m. Naturalization Bureau, Hall of Records, Brooklyn. Telephone, 5460 Main.

James F. McGee, General Clerk.
 County Court House, Long Island City. Court opens at 10 a. m. Trial and Special Term for

motions and ex-parte business each month, except July, August and the first two weeks in September, in Part I. Trial Term, Part 2, February, April, June, last two weeks in September, and November. Special Term for Trials, January, April, June and October.
 Clerk's Office open 9 a. m. to 5 p. m. Saturdays until 12 m. from October to June. July, August and September until 2 p. m. Telephone, 3896 Hunters Point.
 Thomas B. Seaman, Special Deputy Clerk in Charge.

Richmond County.
 Trial Term held at County Court House, Richmond, Special Term for trials held at Court room, Borough Hall, St. George. Special Term for motions held at Court House, Borough Hall St. George.
 C. Livingston Bostwick, County Clerk.

BOARD MEETINGS.

Board of Aldermen.
 The Board of Aldermen meets in the Aldermanic Chamber, City Hall, every Tuesday, at 1.30 o'clock p. m.
 P. J. SCULLY, City Clerk and Clerk to the Board of Aldermen.

Board of Estimate and Apportionment.
 The Board of Estimate and Apportionment meets in the Old Council Chamber, Room 16, City Hall, every Friday at 10 o'clock a. m.
 JOSEPH HAAG, Secretary.

Commissioners of Sinking Fund.
 The Commissioners of the Sinking Fund meet in the Meeting Room (Room 16), City Hall, on Wednesday, at 11 a. m., at call of the Mayor.
 JOHN KORB, Jr., Secretary.

Board of Revision of Assessments.
 The Board of Revision of Assessments meets in the Meeting Room (Room 16), City Hall, every Thursday at 10.30 a. m., upon notice of the Secretary.
 JOHN KORB, Jr., Secretary.

Board of City Record.
 The Board of City Record meets in the City Hall at call of the Mayor.
 DAVID FERGUSON, Supervisor, Secretary.

POLICE DEPARTMENT.

Auction Sale.

PUBLIC NOTICE IS HEREBY GIVEN THAT the One Hundred and Eighty-third Public Auction Sale, consisting of Condemned Police Department Horses, will be held at the Sales Stables of Messrs. Fiss, Doerr and Carroll Horse Company, Nos. 153-155 East 24th Street, Borough of Manhattan, on

THURSDAY, MARCH 9, 1916,
 at 11 A. M.
 Lot Nos. 1 to 15, respectively: Horses—George 630, Zeke 306, Orion 483, Harmony 42, Bunny 654, Rescue 109, Tiger 513, Tory 615, Colin 341, Fireball 31, Keeler 408, Elk 697, Wampus 706, Datter 765, Wakefield 774.
 ARTHUR WOODS, Police Commissioner. f28,m9

Owners Wanted for Unclaimed Property.

OWNERS WANTED BY THE PROPERTY Clerk of the Police Department of The City of New York, No. 240 Centre st., for the following property now in custody, without claimants: Automobiles, baby carriages, bags, bicycles, boats, cameras, clothing, furniture, jewelry, junk, machinery, merchandise, metals, optical goods, silverware, tools, trunks, typewriters, umbrellas, etc.; also sums of money feloniously obtained by prisoners, or found abandoned by Patrolmen of this Department.
 ARTHUR WOODS, Police Commissioner. f28,m9

OWNERS WANTED BY THE PROPERTY Clerk of the Police Department of The City of New York—Office, No. 72 Poplar st., Borough of Brooklyn—for the following property, now in custody, without claimants: Boats, rope, iron, lead, male and female clothing, boots, shoes, wine, blankets, diamonds, canned goods, liquors, etc.; also small amount of money taken from prisoners and found by Patrolmen of this Department.
 ARTHUR WOODS, Police Commissioner.

DEPARTMENT OF STREET CLEANING.

Auction Sale of Condemned Property.

NOTICE IS HEREBY GIVEN IN ACCORDANCE with the provisions of Section 541 of the Greater New York Charter, that the Department of Street Cleaning will sell at public auction at Stable "A," 17th Street and Avenue "C," Borough of Manhattan, the following described condemned property of the said Department in the Boroughs of Manhattan, The Bronx and Brooklyn, at 10 o'clock a. m.,

WEDNESDAY, MARCH 8, 1916.
FIFTY (50) HORSES, MORE OR LESS.
 The horses shall be paid for in full at the time of the sale and shall be removed by the purchasers before 3 o'clock, p. m., on the day of the sale. Purchasers must satisfy themselves as to the condition and value of each horse before paying for the same, as in no case will money be refunded, or the return of the horses accepted, after the sale.
 J. T. FETHERSTON, Commissioner.
 Dated February 24, 1916. f28,m8

DEPARTMENT OF PARKS.

Proposals.

SEALED BIDS OR ESTIMATES WILL BE received by the Park Board at the office of the Department of Parks, Municipal Building, Borough of Manhattan, until 3 o'clock p. m., on

THURSDAY, MARCH 16, 1916.
Borough of The Bronx.
FOR FURNISHING AND DELIVERING GRITS, BROKEN STONE AND SCREENINGS, REFINED COAL TAR SAND.
 The time allowed for the completion of the contracts is before Nov. 15th, 1916.
 The amount of security required is thirty (30) per cent. of the total amount for which each contract is awarded.
 The bids will be compared and each contract awarded at a lump or aggregate sum.
 Blank forms and other information may be obtained at the office of the Department of Parks, Bowers Mansion, Claremont Park, Borough of The Bronx.

CABOT WARD, President; THOS. W. WHITTLE, RAYMOND V. INGERSOLL, JOHN E. WEIER, Park Commissioners. m4,16
 See General Instructions to Bidders on last page, last column, of the "City Record."

SEALED BIDS OR ESTIMATES WILL BE received by the Park Board, at the office of the Department of Parks, Municipal Building, Manhattan, until three o'clock p. m. on

THURSDAY, MARCH 9, 1916.
Borough of Brooklyn.
FOR FURNISHING AND DELIVERING ONE (1) THREE AND ONE-HALF TON MOTOR TRUCK AT THE STOREHOUSE, PROSPECT PARK WEST AND SEVENTH STREET PROSPECT PARK, BOROUGH OF BROOKLYN.
 The time allowed for the completion of this contract will be fifteen (15) calendar days.

The amount of security required will be thirty (30) per cent. of the amount for which the contract will be awarded.
 A deposit of one and one-half (1½) per cent. of the total amount of the bid must accompany the estimate.

Bids will be compared and the contract awarded at a lump or aggregate sum.
 Blank forms may be obtained at the office of the Department of Parks, Borough of Brooklyn, Litchfield Mansion, Prospect Park West and Fifth Street, Prospect Park, Brooklyn.

CABOT WARD, President; THOMAS W. WHITTLE, RAYMOND V. INGERSOLL, JOHN E. WEIER, Commissioners of Parks. f26,m9
 See General Instructions to Bidders on last page, last column, of the "City Record."

HUNTER COLLEGE OF THE CITY OF NEW YORK.

Proposals.

SEALED BIDS OR ESTIMATES WILL BE received by the Chairman of the Committee on Finance of the Board of Trustees of Hunter College of The City of New York, at the office of the Board of Trustees, at Hunter College, Park avenue and 68th street, Borough of Manhattan, until 3 o'clock p. m., on

THURSDAY, MARCH 16, 1916.
FOR FURNISHING AND DELIVERING 225 GROSS TONS OF ANTHRACITE COAL, PEA SIZE, MORE OR LESS.
 The time for the delivery of the articles, material and supplies and the performance of the contract is by or before the 31st day of January, 1917.

The amount of security required shall be not less than 30 per cent. of the estimated cost of the coal.

Certified check or cash to the amount of 5 per cent. of the security required must be submitted with the bid.
 Bids must be submitted in duplicate.
 Bids will be compared and the contract awarded as a whole.

Delivery will be required to be made at the time and in the manner and in such quantities as may be directed.

Blank forms and other information may be obtained at the office of the Secretary of the Board of Trustees of Hunter College, southwest corner of Park avenue and 59th street, Borough of Manhattan.

ADRIAN VAN SINDEREN, Chairman, Committee on Finance. m4,16
 See General Instructions to Bidders on last page, last column, of the "City Record."

DEPARTMENT OF EDUCATION.

Proposals.

SEALED BIDS OR ESTIMATES WILL BE received by the Superintendent of School Buildings at the office of the Department of Education, Park Avenue and 59th Street, Manhattan, until four o'clock P. M., on

MONDAY, MARCH 13, 1916.
Borough of Queens.
FOR FURNISHING AND DELIVERING GLASS TO VARIOUS SCHOOLS IN THE BOROUGH OF QUEENS.
 The time allowed to complete the whole work will be thirty (30) working days, as provided in the contract.

The amount of security required is Six Hundred Dollars (\$600).
 The bid to be submitted must include the entire work on all schools and award will be made thereon.

The deposit accompanying bid shall be five per centum of the amount of security.
 The bids will be compared and the contract will be awarded in a lump sum to the lowest bidder.

Blank forms and specifications may be obtained or seen at the office of the Superintendent, at Estimating Room, 9th floor, Hall of the Board of Education, Park Avenue and 59th Street, Borough of Manhattan, and also at Branch Office, No. 69 Broadway, Flushing, Borough of Queens.

C. B. J. SNYDER, Superintendent of School Buildings.
 Dated March 1, 1916. m1,13
 See General Instructions to Bidders on last page, last column, of the "City Record."

DEPARTMENT OF PUBLIC CHARITIES.

Proposals.

SEALED BIDS OR ESTIMATES WILL BE received by Department of Public Charities, at Room 1230, Municipal Building, Borough of Manhattan, City of New York, until 12 o'clock noon on

THURSDAY, MARCH 16, 1916.
FOR FURNISHING AND DELIVERING UNIFORMS.
 The time for the performance of the contract is on or before June 30, 1916.

The amount of security required is thirty (30) per cent. of the amount of the bid or estimate.
 No bid will be considered unless it is accompanied by a deposit. Such deposit shall be in an amount not less than one and one-half (1½) per cent. of the total amount of the bid.

The bidder will state the price per each pair or other designated unit, by which the bids will be tested. The extensions must be made and footed up, as the bids will be read from the total and awards made to the lowest bidder on each class, as stated in the specifications.

Bids must be submitted in duplicate, each in a separate envelope. No bid will be accepted unless this provision is complied with.

Blank forms and further information may be obtained at Room 1230, Municipal Building, Borough of Manhattan.

DEPARTMENT OF PUBLIC CHARITIES.
 JOHN A. KINGSBURY, Commissioner. m6,16
 See General Instructions to Bidders on last page, last column, of the "City Record," except for the address of the office for receiving and opening bids.

BOARD OF WATER SUPPLY.

Proposals.

SEALED BIDS WILL BE RECEIVED BY the Board of Water Supply, at its offices, twenty-second floor, Municipal Building, Park Row, Centre and Chambers Streets, New York City, until 11 A. M., on

TUESDAY, MARCH 21, 1916.
CONTRACT 120.
FOR THE CONSTRUCTION OF A GRANITE BUILDING FOR THE HUDSON DRAINAGE CHAMBER AND A BRICK AND CONCRETE-STONE BUILDING FOR THE CROTON LAKE DRAINAGE CHAMBER.

The larger one of the buildings will be, approximately, 58 feet by 58 feet by 50 feet, and the other will be somewhat smaller. The work is located in the towns of Fishkill, Dutchess county, and Yorktown, Westchester county, New York.
 An approximate statement of the quantities of the various items of work and further informa-

tion are given in the Information for Bidders, forming part of the contract. At the above place and time the bids will be publicly opened and read. The award of the contract, if awarded, will be made by the Board as soon thereafter as practicable. The Board reserves the right to reject any and all bids.

Two or more bonds, the aggregate amount of which shall be forty thousand dollars (\$40,000), will be required for the faithful performance of the contract.

No bid will be received and deposited unless accompanied by a certified check upon a National or State Bank, drawn to the order of the Comptroller of The City of New York to the amount of two thousand dollars (\$2,000).

Time allowed for the completion of the work is nine consecutive calendar months from the service of notice by the Board to begin work.

Pamphlets containing information for bidders, forms of proposal and contract, specifications, contract drawings, etc., can be obtained at the above address, at the office of the Secretary, upon application in person or by mail, by depositing the sum of ten dollars (\$10) in cash or its equivalent for each pamphlet. This deposit will be refunded upon the return of the pamphlets in acceptable condition within thirty days from the date on which bids are to be opened.

For further particulars apply to the office of the Principal Assistant Engineer, at the above address.

CHARLES STRAUSS, President; CHARLES N. CHADWICK, JOHN F. GALVIN, Commissioners of the Board of Water Supply.

GEORGE FEATHERSTONE, Secretary.
 NOTE: SEE GENERAL INSTRUCTIONS TO BIDDERS ON LAST PAGE, LAST COLUMN, OF THE CITY RECORD, SO FAR AS APPLICABLE HERETO AND NOT OTHERWISE PROVIDED FOR. m2,21

DEPARTMENT OF BRIDGES.

Sale of Privileges.

SEALED BIDS WILL BE RECEIVED BY the Commissioner of Bridges, at the office of the Department of Bridges, Municipal Building, Chambers Street, Borough of Manhattan, until 2 o'clock p. m. on

THURSDAY, MARCH 23, 1916.
FOR THE PRIVILEGE OF ERECTING AND MAINTAINING A STAND AT THE WESTERLY ENTRANCE FOR ELEVATED TRAINS, MANHATTAN SUBWAY STATION (ESSEX AND DELANCEY STREETS), AT THE MANHATTAN END OF THE WILLIAMSBURG BRIDGE.

The successful bidder will be permitted to place a news-stand not larger than three (3) feet in width, five (5) feet in length, six (6) feet high, when open, satisfactory to the Department of Bridges, for the sale of newspapers and magazines.

The bid will be for the privilege of maintaining a stand at the above mentioned location until March 31, 1917. The Commissioner of Bridges may, however, on thirty (30) days' notice, revoke the lease sooner, if he deems it to the interest of the City so to do.

The price bid shall be for a certain sum per month, payable in advance, the rental to commence on April 1, 1916.

No bids will be considered unless accompanied by a certified check or cash to the amount of not less than Two Hundred (\$200.00) Dollars, which sum shall be retained by the City of New York until the expiration of the lease or its revocation by the Commissioner of Bridges.

Should the successful bidder refuse to accept the privilege after award by the Commissioner, the deposit will be forfeited to the City of New York.

The bids will be compared and the privilege awarded to the highest responsible bidder.

Bids should be submitted in a sealed envelope; the deposit must be handed to a representative of the Department of Bridges at the time of the opening of bids.

The form of proposal and full information as to bidding can be obtained at the office of the Department of Bridges, Room 1800, 18th floor, Municipal Building, Chambers Street, New York City.
 F. J. H. KRACKE, Commissioner.
 March 4, 1916. m7,23

Proposals.

SEALED BIDS OR ESTIMATES WILL BE received by the Commissioner of Bridges at his office, Municipal Building, Manhattan, until 2 p. m., on

THURSDAY, MARCH 16, 1916.
FOR REPAIRS TO ASPHALT PAVEMENTS ON THE BRIDGES OVER THE HARLEM RIVER.

The repairs shall be made from time to time as required and the contract completed on or before December 30, 1916.

The amount of security to guarantee the faithful performance of the work will be Three Thousand Dollars (\$3,000).

The right is reserved by the Commissioner to reject all the bids should he deem it to the interest of the City so to do.

Blank forms and specifications may be obtained at the office of the Department of Bridges.
 F. J. H. KRACKE, Commissioner.
 Dated March 2, 1916. m4,16
 See General Instructions to Bidders on last page, last column, of the "City Record."

DEPARTMENT OF FINANCE.

Confirmation of Assessments.

NOTICES TO PROPERTY OWNERS.

IN PURSUANCE OF SECTION 1018 OF THE Greater New York Charter, the Comptroller of The City of New York hereby gives public notice to all persons, owners of property, affected by the following assessments for LOCAL IMPROVEMENTS IN THE BOROUGH OF MANHATTAN:

SECTION 1.
RECEIVING BASINS ADJACENT TO THE NORTHWEST CORNER OF DUTCH STREET AND JOHN STREET, with connecting sluice basin adjacent to the NORTHEAST CORNER OF DUTCH AND JOHN STREETS. Area of assessment affects block 78.

ALTERATION AND IMPROVEMENT TO RECEIVING BASINS at the SOUTHWEST CORNER OF BEEKMAN AND FRONT STREETS. Area of assessment affects block 96.

SECTION 3.
RECEIVING BASIN ADJACENT TO THE NORTHWEST CORNER OF FIFTEENTH STREET AND AVENUE B and the SOUTHEAST CORNER OF SIXTEENTH STREET and AVENUE A. Area of assessment affects block 93.

RECEIVING BASIN ADJACENT TO THE SOUTHWEST CORNER OF TENTH AVENUE AND WEST TWENTY-SEVENTH STREET. Area of assessment affects block 698.

RECEIVING BASIN AND INLET ADJACENT TO THE NORTHEAST CORNER OF WEST THIRTIETH STREET AND TENTH AVENUE. Area of assessment affects block 728.

EAST THIRTY-EIGHTH STREET—RECEIVING BASIN ADJACENT TO THE SOUTHWEST CORNER OF FIRST AVENUE. Area of assessment affects block 943.

SECTION 4.
RECEIVING BASIN IN WEST FORTY-

EIGHTH STREET ADJACENT TO THE SOUTHEAST CORNER OF EIGHTH AVENUE AND THE SOUTHWEST CORNER OF BROADWAY. Area of assessment affects block 1019.

SECTION 5.

RECEIVING BASIN ADJACENT TO THE SOUTHEAST CORNER OF FIFTY-SECOND STREET AND SIXTH AVENUE. Area of assessment affects block 1267.

SECTION 6.

RECEIVING BASINS ADJACENT TO THE NORTHEAST CORNER OF WEST ONE HUNDRED AND THIRTY-SECOND STREET AND LENOX AVENUE AND THE NORTHWEST CORNER OF WEST ONE HUNDRED AND THIRTY-SECOND STREET AND FIFTH AVENUE. Area of assessment affects block 1730.

SECTION 8.

RECEIVING BASIN ADJACENT TO THE SOUTHWEST CORNER OF WEST ONE HUNDRED AND SIXTIETH STREET AND ST. NICHOLAS AVENUE AND THE SOUTHWEST CORNER OF FORT WASHINGTON AVENUE AND BROADWAY. Area of assessment affects block 2136.

—that the same were confirmed by the Board of Assessors on February 29, 1916, and entered March 1, 1916, in the Record of Titles of Assessments, kept in the Bureau for the Collection of Assessments and Arrears of Taxes and Assessments and of Water Rents, and unless the amount assessed for benefit on any person or property shall be paid within sixty days after the date of said entry of the assessments interest will be collected thereon, as provided by section 1019 of the Greater New York Charter.

Said section provides, in part, "If any such assessment shall remain unpaid for the period of sixty days after the date of entry thereof in the said Record of Titles of Assessments, it shall be the duty of the officer authorized to collect and receive the amount of such assessment, to charge, collect and receive interest thereon at the rate of seven per centum per annum to be calculated to the date of payment from the date when such assessment became a lien, as provided by section 159 of this act."

Section 159 of this act provides . . . "An assessment shall become a lien upon the real estate affected thereby ten days after its entry in the said record."

The above assessments are payable to the Collector of Assessments and Arrears at the Bureau for the Collection of Assessments and Arrears of Taxes and Assessments and of Water Rents, Municipal Building, north side, third floor, Borough of Manhattan, between the hours of 9 a. m. and 2 p. m., and on Saturdays from 9 a. m. to 12 m., and all payments made thereon on or before May 1, 1916, will be exempt from interest, as above provided, and after that date will be subject to a charge of interest at the rate of seven per centum per annum from the date when such assessment became a lien to the date of payment.

WILLIAM A. PRENDERGAST, Comptroller.
City of New York, Department of Finance,
Comptroller's Office, March 1, 1916. m4,15

IN PURSUANCE OF SECTION 1018 OF THE Greater New York Charter, the Comptroller of the City of New York hereby gives public notice to all persons, owners of property, affected by the following assessments for LOCAL IMPROVEMENTS IN THE BOROUGH OF MANHATTAN:

SECTION 1.

BROADWAY — RESTORING ASPHALT PAVEMENT on the east side, 11 feet east of Cedar Street. Area of assessment affects lot 1 in block 47.

The above assessment was certified to the Collector of Assessments and Arrears, under the provisions of section 391 of the Greater New York Charter.

—that the same was entered on February 29, 1916, in the Record of Titles of Assessments, kept in the Bureau for the Collection of Assessments and Arrears of Taxes and Assessments and of Water Rents, and unless the amount assessed for benefit on any person or property shall be paid within sixty days after the date of said entry of the assessments, interest will be collected thereon, as provided by section 1019 of the Greater New York Charter.

Said section provides, in part, "If any such assessment shall remain unpaid for the period of sixty days after the date of entry thereof in the said Record of Titles of Assessments, it shall be the duty of the officer authorized to collect and receive the amount of such assessment, to charge, collect and receive interest thereon at the rate of seven per centum per annum to be calculated to the date of payment from the date when such assessment became a lien, as provided by section 159 of this act."

Section 159 of this act provides . . . "An assessment shall become a lien upon the real estate affected thereby ten days after its entry in the said record."

The above assessment is payable to the Collector of Assessments and Arrears at the Bureau for the Collection of Assessments and Arrears of Taxes and Assessments and of Water Rents, Municipal Building, north side, third floor, Borough of Manhattan, between the hours of 9 a. m. and 2 p. m., and on Saturdays from 9 a. m. to 12 m., and all payments made thereon on or before April 29, 1916, will be exempt from interest, as above provided, and after that date will be subject to a charge of interest at the rate of seven per centum per annum from the date when such assessment became a lien to the date of payment.

WM. A. PRENDERGAST, Comptroller.
City of New York, Department of Finance,
Comptroller's Office, February 29, 1916. m4,15

IN PURSUANCE OF SECTION 1018 OF THE Greater New York Charter, the Comptroller of the City of New York hereby gives public notice to all persons, owners of property, affected by the following assessments for LOCAL IMPROVEMENTS IN THE BOROUGH OF QUEENS:

FIRST WARD.

SOUTH WASHINGTON PLACE—REGULATING, CURBING, LAYING SIDEWALKS AND PAVING THE ROADWAY from Academy Street to Jackson Avenue. Area of assessment affects blocks 96 and 97.

HOPKINS AVENUE — REGULATING, GRADING, CURBING, LAYING SIDEWALKS AND PAVING from Grand Avenue to Main Street. Area of assessment affects blocks 26, 28, 29, 50, 51, 52 and 53.

—that the same were confirmed by the Board of Assessors February 29, 1916, and entered March 1, 1916, in the Record of Titles of Assessments kept in the Bureau for the Collection of Assessments and Arrears of Taxes and Assessments and of Water Rents, and unless the amount assessed for benefit on any person or property shall be paid within sixty days after the date of said entry of the assessments interest will be collected thereon, as provided by section 1019 of the Greater New York Charter.

Said section provides, in part, "If any such assessment shall remain unpaid for the period of sixty days after the date of entry thereof in the said Record of Titles of Assessments, it shall be the duty of the officer authorized to collect and receive the amount of such assessment, to charge, collect and receive interest thereon at the rate of seven per centum per annum to be calculated to the date of payment from the date when such

assessment became a lien, as provided by section 159 of this act."

Section 159 of this act provides . . . "An assessment shall become a lien upon the real estate affected thereby ten days after its entry in the said record."

The above assessments are payable to the Collector of Assessments and Arrears at the Bureau for the Collection of Assessments and Arrears of Taxes and Assessments and of Water Rents, in the Municipal Building, Court House Square, Long Island City, Borough of Queens, between the hours of 9 a. m. and 2 p. m., and on Saturdays from 9 a. m. to 12 m., and all payments made thereon on or before May 1, 1916, will be exempt from interest, as above provided, and after that date will be subject to a charge of interest at the rate of seven per centum per annum from the date when such assessments became liens to the date of payment.

WILLIAM A. PRENDERGAST, Comptroller.
City of New York, Department of Finance,
Comptroller's Office, March 1, 1916. m4,15

IN PURSUANCE OF SECTION 1018 OF THE Greater New York Charter, the Comptroller of the City of New York hereby gives public notice to all persons, owners of property, affected by the following assessments for LOCAL IMPROVEMENTS IN THE BOROUGH OF THE BRONX:

SECTION 15. KRUGER AVENUE—REGULATING, GRADING, SETTING CURBSTONES, FLAGGING SIDEWALKS, LAYING CROSSWALKS, BUILDING APPROACHES AND ERECTING FENCES from Baker Avenue to Morris Park Avenue. Area of assessment affects blocks 4033, 4034, 4037 and 4038.

—that the same were confirmed by the Board of Assessors on February 29, 1916, and entered on March 1, 1916, in the Record of Titles of Assessments, kept in the Bureau for the Collection of Assessments and Arrears of Taxes and Assessments and of Water Rents, and unless the amount assessed for benefit on any person or property shall be paid within sixty days after the date of said entry of the assessments interest will be collected thereon, as provided by section 1019 of the Greater New York Charter.

Said section provides, in part, "If any such assessment shall remain unpaid for the period of sixty days after the date of entry thereof in the said Record of Titles of Assessments, it shall be the duty of the officer authorized to collect and receive the amount of such assessment, to charge, collect and receive interest thereon at the rate of seven per centum per annum to be calculated to the date of payment from the date when such assessment became a lien, as provided by section 159 of this act."

Section 159 of this act provides . . . "An assessment shall become a lien upon the real estate affected thereby ten days after its entry in the said record."

The above assessments are payable to the Collector of Assessments and Arrears at the Bureau for the Collection of Assessments and Arrears of Taxes and Assessments and of Water Rents, in the Bergen Building, fourth floor, southeast corner of Arthur and Tremont aves., Borough of The Bronx, between the hours of 9 a. m. and 2 p. m., and on Saturdays from 9 a. m. to 12 m., and all payments made thereon on or before May 1st, 1916, will be exempt from interest, as above provided, and after that date will be subject to a charge of interest at the rate of seven per centum per annum from the date when such assessments became liens to the date of payment.

WILLIAM A. PRENDERGAST, Comptroller.
City of New York, Department of Finance,
Comptroller's Office, March 1, 1916. m4,15

IN PURSUANCE OF SECTION 1018 OF THE Greater New York Charter, the Comptroller of the City of New York hereby gives public notice to all persons, owners of property, affected by the following assessments for LOCAL IMPROVEMENTS IN THE BOROUGH OF BROOKLYN:

SECTIONS 8, 12, 13 and 19.

REPAIRING SIDEWALKS at 1896 to 1904 DOUGLAS STREET, on the west side, between Pitkin and Sutter Avenues; southwest corner of BATH AVENUE and BAY TWENTY-EIGHTH STREET; southwest corner of CLEVELAND STREET and FULTON STREET; 156 GLENMORE AVENUE, south side, between Sackman and Powell Streets; 376 KEAP STREET, east side, between South Second and South Third Streets; 547 LIBERTY AVENUE, north side, between Hendrix Street and Schenk Avenue; 341 LIVONIA AVENUE, northeast corner of Stone Avenue; northeast corner of PITKIN AVENUE and ALABAMA AVENUE; 353 SACKMAN STREET, east side, between Belmont Avenue and Sutter Avenue; 307-309 WALLABOUT STREET, north side, between Harrison and Throop Avenues, and 401 WILLIAMS AVENUE, east side, between Blake and Dumont Avenues. Area of assessment affects blocks 3515, 6445, 3953, 3711, 2424, 3963, 3794, 3718, 3745, 2250 and 3785.

SECTION 12. SARATOGA AVENUE — REGULATING, GRADING, CURBING AND FLAGGING from Livonia Avenue to East Ninety-eighth Street. Area of assessment affects blocks 3582, 3583, 3595, 3596, 3607 and 3608.

SACKMAN STREET — REGULATING, GRADING, CURBING, FLAGGING AND PAVING from Livonia Avenue to Riverdale Avenue. Area of assessment affects blocks 3812 and 3813.

SECTION 16. ROBINSON AVENUE—PAVING between Bedford Avenue and Rogers Avenue. Area of assessment affects blocks 5049 and 5056.

SECTION 17. FIFTY-SEVENTH STREET—PAVING from New Utrecht Avenue to Fourteenth Avenue. Area of assessment affects blocks 5691 and 5698.

SECTION 18. SIXTY-SIXTH STREET — REGULATING AND GRADING from Fourth to Fifth Avenue. Area of assessment affects blocks 5827 and 5843.

SECTIONS 18 and 19. EIGHTY-THIRD STREET—PAVING AND CURBING from Seventh to Twelfth Avenues. Area of assessment affects blocks 6011, 6012, 6021, 6022, 6301 and 6307.

SECTION 20 and 21. AVENUE U—REGULATING, GRADING, CURBING AND FLAGGING from Coney Island Avenue to Gravesend Avenue. Area of assessment affects blocks 6681, 7105 to 7112, 7124, 7127 to 7136.

SECTION 23.

KENMORE PLACE—REGULATING, GRADING, CURBING AND FLAGGING from Avenue G to a line 520 feet southerly therefrom. Area of assessment affects blocks 7548 and 7549.

—the above entitled assessments were confirmed by the Board of Assessors on February 29th, 1916, and entered March 1st, 1916, in the Record of Titles of Assessments, kept in the Bureau for the Collection of Assessments and Arrears of Taxes and Assessments and of Water Rents, and unless the amount assessed for benefit on any person or property shall be paid within sixty days after the date of said entry of the assessments, interest will be collected thereon, as provided by section 1019 of the Greater New York Charter.

Said section provides, in part, "If any such assessment shall remain unpaid for the period of sixty days after the date of entry thereof in the said Record of Titles of Assessments, it shall be the duty of the officer authorized to collect and receive the amount of such assessment, to charge,

collect and receive interest thereon at the rate of seven per centum per annum to be calculated to the date of payment from the date when such assessment became a lien, as provided by section 159 of this act."

Section 159 of this act provides . . . "An assessment shall become a lien upon the real estate affected thereby ten days after its entry in the said record."

The above assessments are payable to the Collector of Assessments and Arrears at the Bureau for the Collection of Assessments and Arrears of Taxes and Assessments and of Water Rents, in the Offerman Building, 503 Fulton street, Borough of Brooklyn, between the hours of 9 a. m. and 2 p. m., and on Saturdays from 9 a. m. to 12 m., and all payments made thereon on or before May 1, 1916, will be exempt from interest as above provided, and after that date will be subject to a charge of interest at the rate of seven per centum per annum from the date when such assessments became liens to the date of payment.

WILLIAM A. PRENDERGAST, Comptroller.
City of New York, Department of Finance,
Comptroller's Office, March 1, 1916. m4,15

IN PURSUANCE OF SECTION 986 OF THE Greater New York Charter, the Comptroller of the City of New York hereby gives public notice of the confirmation by the Supreme Court and the entering in the Bureau for the Collection of Assessments and Arrears of assessment for OPENING AND ACQUIRING TITLE to the following named avenues and streets in the BOROUGH OF THE BRONX:

TWENTY-FOURTH WARD, SECTIONS 12 AND 13.

OPENING AND ACQUIRING TITLE TO WEST TWO HUNDRED AND THIRTY-EIGHTH STREET from Kingsbridge Avenue to Riverdale Avenue; WEST TWO HUNDRED AND THIRTY-SIXTH STREET from Albany Road to Riverdale Avenue, excluding the right of way of the New York and Putnam Railroad; WALDO AVENUE from Greystone Avenue to West Two Hundred and Forty-second Street, and Greystone Avenue from Riverdale Avenue to West Two Hundred and Forty-second Street. Confirmed January 24th, 1916; entered February 28th, 1916. Area of assessment, includes all those lands, tenements and hereditaments and premises situate and being in the Borough of The Bronx, in The City of New York, which, taken together, are bounded and described as follows, viz.:

Beginning at a point on the southeasterly line of Spuyten Duyvil road where it is intersected by a line bisecting the angle formed by the intersection of the prolongations of the southerly line of West Two Hundred and Fortieth street and the northeasterly line of West Two Hundred and Thirty-eighth street, as these streets are laid out between Tibbett Avenue and Corlear Avenue, and running thence southeasterly along the said bisecting line to a point distant 100 feet easterly from the easterly line of Broadway, the said distance being measured at right angles to Broadway; thence southerly and always distant 100 feet easterly from and parallel with the easterly line of Broadway to the intersection with a line midway between West Two Hundred and Thirty-sixth street and West Two Hundred and Thirty-seventh street, as these streets are laid out between Broadway and Putnam Avenue West; thence easterly along the said line midway between West Two Hundred and Thirty-sixth street and West Two Hundred and Thirty-seventh street and along the prolongation of the said line to the intersection with the southeasterly right of way line of the New York and Putnam Railroad; thence northeasterly along the said right of way line to the intersection with a line bisecting the angle formed by the intersection of the prolongations of the northerly line of West Two Hundred and Thirty-sixth street and the southerly line of West Two Hundred and Thirty-eighth street, as these streets are laid out where they adjoin Albany road on the west; thence southeasterly along the said bisecting line to a point distant 100 feet easterly from the easterly line of Albany road, the said distance being measured at right angles to Albany road; thence southerly and always distant 100 feet easterly from and parallel with the easterly line of Albany road to the intersection with a line bisecting the angle formed by the intersection of the prolongations of the centre lines of West Two Hundred and Thirty-fourth street and West Two Hundred and Thirty-sixth street, as these streets are laid out between Spuyten Duyvil road and Tibbett Avenue; thence northwesterly along the said bisecting line to the intersection with a line distant 100 feet northwesterly from and parallel with the northwesterly line of Spuyten Duyvil road, the said distance being measured at right angles to Spuyten Duyvil road; thence southerly along the said line parallel with the prolongation of a line distant 100 feet southerly from and parallel with the southerly line of West Two Hundred and Thirty-fourth street as this street is laid out between Cambridge Avenue and Riverdale Avenue, the said distance being measured at right angles to West Two Hundred and Thirty-fourth street; thence westwardly along the said prolongation of a line parallel with West Two Hundred and Thirty-fourth street to a point distant 65 feet westerly from the easterly line of Riverdale Avenue, the said distance being measured at right angles to Riverdale Avenue; thence northwardly and always distant 65 feet westerly from and parallel with the easterly line of Riverdale Avenue to the intersection with the prolongation of a line midway between West Two Hundred and Thirty-fourth street and West Two Hundred and Thirty-fifth street as these streets are laid out between Cambridge Avenue and Riverdale Avenue; thence westwardly along the said line midway between West Two Hundred and Thirty-fourth street and West Two Hundred and Thirty-fifth street and along the prolongation of the said line to the intersection with a line midway between Cambridge Avenue and Riverdale Avenue, as these streets are laid out between West Two Hundred and Thirty-fourth street and West Two Hundred and Thirty-fifth street; thence northwardly along the said line midway between Cambridge Avenue and Riverdale Avenue and along the prolongation of the said line to the intersection with the prolongation of a line distant 100 feet westerly from and parallel with the westerly line of Riverdale Avenue, as this street is laid out between West Two Hundred and Thirty-sixth street and West Two Hundred and Thirty-seventh street, the said distance being measured at right angles to Riverdale Avenue; thence northwardly and always distant 100 feet westerly from and parallel with the westerly line of Riverdale Avenue and its southerly prolongation as laid out between West Two Hundred and Thirty-sixth street and West Two Hundred and Thirty-seventh street to the intersection with a line at right angles to Riverdale Avenue and passing through a point on its easterly side where it is intersected by a line distant 350 feet northwardly from and parallel with the northerly line of West Two Hundred and Thirty-eighth street where it adjoins Fieldston road, the said distance being measured at right angles to West Two Hundred and Thirty-eighth street; thence easterly along the said line at right

angles to Riverdale Avenue to the intersection with its easterly side; thence easterly along the said line parallel with West Two Hundred and Thirty-eighth street to the intersection with a line midway between Fieldston road and Greystone Avenue; thence northwardly along the said line midway between Fieldston road and Greystone Avenue and along the prolongation of the said line to a point distant 100 feet northwardly from its intersection with the northerly line of West Two Hundred and Forty-second street; thence easterly in a straight line to a point on the prolongation of a line distant 100 feet easterly from and parallel with the easterly line of Spuyten Duyvil road where it adjoins West Two Hundred and Fortieth street on the north, the said distance being measured at right angles to Spuyten Duyvil road, distant 100 feet northwardly from its intersection with the northerly line of West Two Hundred and Forty-second street; thence southwardly along the said line parallel with Spuyten Duyvil road and along the prolongation of the said line to the intersection with a line at right angles to Spuyten Duyvil road and passing through a point on its westerly side distant 100 feet easterly from the easterly line of Waldo Avenue, the said distance being measured at right angles to Waldo Avenue; thence westwardly along the said line at right angles to Spuyten Duyvil road to the intersection with its westerly side; thence southwardly and always distant 100 feet easterly from and parallel with the easterly line of Waldo Avenue to the intersection with a line parallel with West Two Hundred and Thirty-eighth street, as this street is laid out between Waldo Avenue and Spuyten Duyvil road, and passing through the point of beginning; thence easterly along the said line parallel with West Two Hundred and Thirty-eighth street to the point or place of beginning.

—the above entitled assessment was entered on the day hereinafter given in the Record of Titles of Assessments, kept in the Bureau for the Collection of Assessments and Arrears of Taxes and Assessments and of Water Rents, and unless the amount assessed for benefit on any person or property shall be paid within sixty days after the date of said entry of the assessments, interest will be collected thereon, as provided by section 987 of the Greater New York Charter.

Said section provides, in part, "If any such assessment shall remain unpaid for the period of sixty days after the date of entry thereof in the said Record of Titles of Assessments, it shall be the duty of the officer authorized to collect and receive the amount of such assessment, to charge, collect and receive interest thereon at the rate of seven per centum per annum to be calculated to the date of payment from the date when such assessment became a lien as provided by section 159 of this act."

Section 159 of this act provides . . . "An assessment shall become a lien upon the real estate affected thereby ten days after its entry in the said record."

The above assessments are payable to the Collector of Assessments and Arrears at the Bureau for the Collection of Assessments and Arrears of Taxes and Assessments and of Water Rents, in the Bergen Building, fourth floor, southeast corner of Arthur and Tremont aves., Borough of The Bronx, between the hours of 9 a. m. and 2 p. m., and on Saturdays from 9 a. m. to 12 m., and all payments made thereon on or before April 28, 1916, will be exempt from interest, as above provided, and after that date will be subject to a charge of interest at the rate of seven per centum per annum from the date when such assessments became liens to the date of payment.

WILLIAM A. PRENDERGAST, Comptroller.
City of New York, Department of Finance,
Comptroller's Office, February 28, 1916. m2,13

IN PURSUANCE OF SECTION 986 OF THE Greater New York Charter, the Comptroller of the City of New York hereby gives public notice of the confirmation by the Supreme Court and the entering in the Bureau for the Collection of Assessments and Arrears of assessment for OPENING AND ACQUIRING TITLE to the following named avenue in the BOROUGH OF QUEENS:

FIRST WARD.

NEWTOWN AVENUE—OPENING, from Flushing Avenue to Grand Avenue. Confirmed June 22, 1914, and January 27, 1916; entered February 25, 1916. Area of assessment includes all those lands, tenements and hereditaments and premises situate and being in the Borough of Queens, in The City of New York, which, taken together, are bounded and described as follows, viz.:

Beginning at a point midway between Clark and Taylor streets 100 feet northwest of the northwesterly side of Van Alst Avenue, and running thence southeasterly on a line 100 feet southwest of the southwesterly side of Clark street to the intersection with a line midway between Newtown Avenue and Grand street; thence southeasterly on a line midway between Newtown Avenue and Grand street to the middle of the block between Marc place and Debevoise Avenue; thence southwesterly on a line midway between Marc place and Debevoise Avenue and midway between Lockwood street and Debevoise Avenue to a point 100 feet southwest of the southwesterly side of Grand street; thence southeasterly on a line 100 feet southwest of the southwesterly side of Grand street to a point 100 feet southeast of the southeasterly side of Brielle street; thence northwesterly on a line 100 feet southeast of the southeasterly side of Brielle street to a point midway between Grand street and Vandewater Avenue; thence northwesterly on a line midway between Vandewater Avenue and Grand street and midway between Vandewater Avenue and Newtown Avenue to a point midway between Rapelje Avenue and Debevoise Avenue; thence northwesterly on a line midway between Rapelje Avenue and Debevoise Avenue to its intersection with the prolongation of a line midway between Newtown Avenue and Flushing Avenue, as laid out between their intersection and Carver street; thence northwesterly along the line midway between Flushing Avenue and Newtown Avenue above referred to and the prolongation of the same to a point 100 feet southeast of the southeasterly side of the Crescent; thence northwesterly on a line 100 feet southeast of the southeasterly side of the Crescent to a point 100 feet northeast of the northwesterly side of Flushing Avenue; thence northwesterly on a line 100 feet northeast of the northwesterly side of Flushing Avenue to a point between the Crescent and Hallett street; thence northwesterly on a line midway between the Crescent and Hallett street to a point in the prolongation of a line 100 feet southwest of the southwesterly side of North Washington place, as laid out between Van Alst Avenue and Hallett street; thence northwesterly along a line 100 feet southwest of the southwesterly side of North Washington place, between Van Alst Avenue and Hallett street, and the prolongations thereof, to a point 100 feet northwest of the northwesterly side of Van Alst Avenue; thence southwesterly on a line 100 feet northwest of the northwesterly side of Van Alst Avenue to the point or place of beginning.

—the above entitled assessment was entered on the day hereinafter given in the Record of Titles of Assessments, kept in the Bureau for the Collection of Assessments and Arrears of Taxes and Assessments and of Water Rents, and unless the amount assessed for benefit on any person or property shall be paid within sixty days after the date of said entry of the assessments, interest will be collected thereon, as provided by section 987 of the Greater New York Charter.

Said section provides, in part, "If any such assessment shall remain unpaid for the period of sixty days after the date of entry thereof in the said Record of Titles of Assessments, it shall be the duty of the officer authorized to collect and receive the amount of such assessment, to charge, collect and receive interest thereon at the rate of seven per centum per annum to be calculated to the date of payment from the date when such assessment became a lien as provided by section 159 of this act."

Section 159 of this act provides . . . "An assessment shall become a lien upon the real estate affected thereby ten days after its entry in the said record."

The above assessment is payable to the Collector of Assessments and Arrears at the Bureau for the Collection of Assessments and Arrears of Taxes and Assessments and of Water Rents, in the Municipal Building, Court House Square, Long Island City, Borough of Queens, between the hours of 9 a. m. and 2 p. m., and on Saturdays from 9 a. m. to 12 m., and all payments made thereon on or before April 25, 1916, will be exempt from interest, as above provided, and after that date will be subject to a charge of interest at the rate of seven per centum per annum from the date when such assessment became a lien to the date of payment.

WILLIAM A. PRENDERGAST, Comptroller,
City of New York, Department of Finance,
Comptroller's Office, February 25, 1916. f29,m10

IN PURSUANCE OF SECTION 1018 OF THE Greater New York Charter, the Comptroller of the City of New York hereby gives public notice to all persons, owners of property, affected by the following assessments for LOCAL IMPROVEMENTS IN THE BOROUGH OF THE BRONX:

TWENTY-FOURTH WARD, SECTION 14.
CASTLE HILL AVENUE—PAVING THE ROADWAY AND SETTING CURB FROM Westchester Avenue to Turnbulla Avenue. Area of assessment affects blocks 3684 to 3695 and 3806 to 3823.

That the same was confirmed by the Board of Assessors on February 23, 1916, and entered on February 23, 1916, in the Record of Titles of Assessments, kept in the Bureau for the Collection of Assessments and Arrears of Taxes and Assessments and of Water Rents, and unless the amount assessed for benefit on any person or property shall be paid within sixty days after the date of said entry of the assessments interest will be collected thereon, as provided by section 1019 of the Greater New York Charter.

Said section provides, in part, "If any such assessment shall remain unpaid for the period of sixty days after the date of entry thereof in the said Record of Titles of Assessments, it shall be the duty of the officer authorized to collect and receive the amount of such assessment to charge, collect and receive interest thereon at the rate of seven per centum per annum, to be calculated to the date of payment from the date when such assessment became a lien, as provided by section 159 of this act."

Section 159 of this act provides . . . "An assessment shall become a lien upon the real estate affected thereby ten days after its entry in the said record."

The above assessment is payable to the Collector of Assessments and Arrears at the Bureau for the Collection of Assessments and Arrears of Taxes and Assessments and of Water Rents, in the Bergen Building, fourth floor, southeast corner of Arthur and Tremont ayes, Borough of The Bronx, between the hours of 9 a. m. and 2 p. m., and on Saturdays from 9 a. m. to 12 m., and all payments made thereon on or before April 24, 1916, will be exempt from interest, as above provided, and after that date will be subject to a charge of interest at the rate of seven per centum per annum from the date when such assessment became a lien to the date of payment.

WILLIAM A. PRENDERGAST, Comptroller,
City of New York, Department of Finance,
Comptroller's Office, February 23, 1916. f26,m8

Corporation Sales by Sealed Bids of the Lease of Certain City Real Estate.

UPON THE AUTHORIZATION OF THE Commissioners of the Sinking Fund, and pursuant to a resolution adopted by them at a meeting held February 23, 1916, the Comptroller of the City of New York will sell by sealed bids on

MONDAY, MARCH 20, 1916,
at 12 o'clock M., in Room 368, Municipal Building, Borough of Manhattan, the lease of Lot 13, in Block 543, Section 2, known as Nos. 130-132 West 3rd Street, Borough of Manhattan, with the buildings and improvements thereon erected, for a period of five years from August 1, 1916, with the privilege of one renewal for an additional term of ten years, at the minimum or upset price of \$2,400 per annum, payable quarterly in advance; the rental for the renewal term of ten years to be determined by two discreet and disinterested appraisers, one of whom shall be named by the lessor, the other by the lessee, and, in the event of a disagreement between said appraisers as to the amount of rental to be paid for said renewal term, the question shall be decided by a third discreet and disinterested appraiser, to be named by the two appraisers first above mentioned; and the said sale will be made upon the following

TERMS AND CONDITIONS:
The highest bidder will be required to pay twenty-five per cent. (25%) of the amount of the yearly rental at the time and place of sale; the amount so paid for one quarter's rent shall be forfeited if the successful bidder does not execute the lease when notified it is ready for execution.

He will also be required to give an undertaking in the amount of the annual rental bid, with sufficient surety to be approved by the Comptroller, for the payment of the rent quarterly in advance and for the performance of the covenants and terms of the lease.

No person shall be received as lessee or surety who is a delinquent on any former lease from the Corporation, and no bid shall be accepted from any person who is in arrears to the Corporation upon debt or contract, or who is a defaulter as surety or otherwise upon any obligation to the City, as provided by law.

The lease will be in the usual form of leases of like property and will contain, in addition to other terms, covenants and conditions, as follows:
1st—A clause providing that the lessee shall pay the usual rates for water, per meter measurements, and comply with the rules and regulations of the Department of Water Supply, Gas and Electricity.

2nd—A clause providing that the lessee shall not make any alterations or improvements on the property except with the consent and approval of the Comptroller.

3rd—A clause providing that during the term of the lease the lessee shall keep the building in proper repair, both inside and outside, and shall comply with all the laws and ordinances of The City of New York.

4th—A clause providing that all repairs, alterations and improvements made on or to the property by the lessee during the period of the lease shall become the property of the City of New York at the expiration of the lease.

5th—A clause providing that the lessee shall have possession of the premises immediately upon the execution of the lease without the necessity of paying rent until the date of the commencement of the lease, but he shall be liable for any damages which may occur in or to the premises to be demised from the date of possession.
The Comptroller shall have the right to reject

any or all bids if deemed to be to the interest of The City of New York.

WM. A. PRENDERGAST, Comptroller, City of New York, Department of Finance, Comptroller's Office, February 29, 1916. m3,20

Corporation Sales of Buildings and Appurtenances Thereon on City Real Estate by Sealed Bids

AT THE REQUEST OF THE COMMISSIONERS OF DOCKS, public notice is hereby given that the Commissioners of the Sinking Fund, by virtue of the powers vested in them by law, will offer for sale by sealed bids certain buildings standing upon property owned by The City of New York, formerly used for dock and street cleaning purposes in the

Borough of Manhattan.
BEING 18 small shacks along the East River front, 9 small shacks along the Harlem River front, 25 shacks and 3 small houses along the North River front, and 12 shacks and one house along the Brooklyn water front, in the Boroughs of Manhattan, The Bronx and Brooklyn, which are more particularly described on a certain map or file in the office of the Collector of City Revenue, Department of Finance, Room 368, Municipal Building, Borough of Manhattan.

Pursuant to a resolution of the Commissioners of the Sinking Fund, adopted at a meeting held February 23, 1916, the sale by sealed bids, of the above buildings and appurtenances thereto, will be held by direction of the Comptroller on

MONDAY, MARCH 20, 1916,
at 11 a. m., in lots and parcels, and in manner and form as follows:

Parcel No. 1—1 shack foot of Rivington St., E. R.; 1 shack foot of East 5th St., E. R.; 1 shack foot of East 9th St., E. R.; 1 shack foot of East 18th St., E. R.; 1 shack foot of East 21st St., E. R.; 1 shack foot of East 32nd St., E. R.; 1 shack foot of East 35th St., E. R.; 1 shack foot of East 38th St., E. R.; 1 shack foot of East 42nd St., E. R.; 1 shack foot of East 49th St., E. R.; 1 shack foot of East 53rd St., E. R.; 1 shack foot of East 62nd St., E. R.; 1 shack foot of East 65th St., E. R.; 1 shack foot of East 72nd St., E. R.; 1 shack foot of East 78th St., E. R.; 1 shack foot of East 91st St., E. R.; 1 shack foot of East 94th St., E. R.; 1 shack foot of East 96th St., E. R.

Parcel No. 2—1 shack foot of 100th St., H. R.; 1 shack foot of 101st St., H. R.; 1 shack foot of 110th St., H. R.; 1 shack foot of 117th St., H. R.; 1 shack foot of 119th St., H. R.; 1 shack foot of 125th St., H. R.; 1 shack foot of 135th St., H. R.; 1 shack foot of 138th St., Pt. Morris, Bronx.

Parcel No. 3—1 shack at Pier No. 1, N. R.; 1 shack at Pier No. 10, N. R.; 1 shack at Pier No. 16, N. R.; 1 shack at Pier No. 24, N. R.; 1 shack at foot of Canal Street, N. R.; 1 shack at foot of Barrow Street, N. R.; 1 house at Pier No. 52, N. R.; 1 shack at foot of Gansevoort St., N. R.; 1 shack at foot of Bloomfield St., N. R.; 1 shack at foot of West 14th St., N. R.; 1 shack at foot of West 16th St., N. R.; 1 shack at foot of West 22nd St., N. R.; 1 shack at foot of West 23d St., N. R.; 1 shack and 2 houses foot of West 26th St., N. R.; 1 shack foot of West 30th St., N. R.; 1 shack foot of West 35th St., N. R.; 1 shack foot of West 39th St., N. R.; 1 shack foot of West 42nd St., N. R.; 1 shack foot of West 52nd St., N. R.; 1 shack foot of West 55th St., N. R.; 1 shack foot of West 79th St., N. R.; 1 shack foot of West 96th St., N. R.; 1 shack foot of West 133rd St., N. R.; 1 shack foot of West 134th St., N. R.; 1 shack foot of West 156th St., N. R.; 1 shack foot of West 158th St., N. R.

Parcel No. 4—1 shack foot of North Henry St., Whale Creek, Greenpoint; 2 shacks foot of Noble Street, E. R.; 1 shack foot of So. Fifth Street, Wallabout Canal, Brooklyn; 2 shacks in yard at Wallabout Canal, Brooklyn; 1 shack foot of Washington St., E. R.; 2 shacks foot of 39th Street, So. Brooklyn; 1 shack foot of 52nd Street, So. Brooklyn; 2 shacks and 1 house, foot of Bay Ridge Avenue, So. Brooklyn.

These buildings are to be removed within five days from the date of sale.

Sealed bids (blank forms of which may be obtained upon application) will be received by the Comptroller at the office of the Collector of City Revenue, Room 368, Municipal Building, Borough of Manhattan, until 11.00 a. m. on the 20th day of March, 1916, and then publicly opened for the sale for removal of the above described buildings and appurtenances thereto, and the award will be made to the highest bidder within twenty-four hours, or as soon as possible thereafter.

Each parcel must be bid for separately and will be sold in its entirety, as described in above advertisement.

Each and every bid must be accompanied by a deposit of cash or certified check in a sum equal to 25 per cent. of the amount of the bid, except that a minimum deposit of \$50 will be required with all bids, and that a deposit of \$500 will be sufficient to entitle bidders to bid on any or all of the buildings.

Deposits of unsuccessful bidders will be returned within twenty-four hours after successful bidders have paid purchase price in full and given security, and those of successful bidders may be declared forfeited to The City of New York by the Comptroller upon the failure of the successful bidder to further comply with the requirements of the terms and conditions of the sale as set forth hereinafter.

Successful bidders will be required to pay the purchase money and deposit the required security within twenty-four hours of the receipt of notification of the acceptance of their bids.

The Comptroller reserves the right to reject any and all bids and to waive any defects or informalities in any bid should it be deemed in the interest of The City of New York to do so.

All bids must state clearly (1) the number or description of the building or buildings bid for, (2) the amount of the bid, (3) the full name and address of the bidder.

All bids must be inclosed in properly sealed envelopes, marked "Proposals to be opened March 20, 1916," and must be delivered, or mailed in time for their delivery, prior to 11 a. m. of that date to the "Collector of City Revenue, Room 368, Municipal Building, New York City," from whom any further particulars regarding the buildings to be disposed of may be obtained.

THE BUILDINGS WILL BE SOLD FOR IMMEDIATE REMOVAL ONLY, SUBJECT TO THE TERMS AND CONDITIONS PRINTED ON THE LAST PAGE OF THIS ISSUE OF THE "CITY RECORD."

WM. A. PRENDERGAST, Comptroller,
City of New York, Department of Finance,
Comptroller's Office, February 24, 1916. m3,20

AT THE REQUEST OF THE PRESIDENT of the Borough of The Bronx, public notice is hereby given that the Commissioners of the Sinking Fund by virtue of the powers vested in them by law, will offer for sale by sealed bids certain encroachments standing upon property owned by The City of New York, acquired by it for street opening purposes in the

Borough of The Bronx.
Being the buildings, parts of buildings, etc., standing within the lines of Sacket Avenue, from the westerly line of Colden Avenue to Williamsbridge Road, in the Borough of The Bronx, which are more particularly described on a certain map on file in the office of the Collector of City Revenue, Department of Finance, Room 368, Municipal Building, Borough of Manhattan.

Pursuant to a resolution of the Commissioners of the Sinking Fund, adopted at a meeting held February 23, 1916, the sale by sealed bids, at the upset or minimum prices named in the description of each parcel of the above buildings and appurtenances thereto, will be held by direction of the Comptroller on

FRIDAY, MARCH 17, 1916,
at 11 a. m., in lots and parcels, and in manner and form, and at upset prices as follows:

Parcel 31—Part of one and one-half story frame barn, fences, fruit and shade trees within the line of Sacket Avenue, between Haight Avenue and Williamsbridge Road. Cut barn 34.6 feet on east side by 10.9 feet on westerly projection. Upset price, \$25.

Sealed bids (blank forms of which may be obtained upon application) will be received by the Comptroller at the office of the Collector of City Revenue, Room 368, Municipal Building, Borough of Manhattan, until 11.00 a. m. on the 17th day of March, 1916, and then publicly opened for the sale for removal of the above described buildings and appurtenances thereto, and the award will be made to the highest bidder within twenty-four hours, or as soon as possible thereafter.

Each parcel must be bid for separately and will be sold in its entirety, as described in above advertisement.

Each and every bid must be accompanied by a deposit of cash or certified check in a sum equal to 25 per cent. of the amount of the bid, except that a minimum deposit of \$50 will be required with all bids, and that a deposit of \$500 will be sufficient to entitle bidders to bid on any or all of the buildings.

Deposits of unsuccessful bidders will be returned within twenty-four hours after successful bidders have paid purchase price in full and given security, and those of successful bidders may be declared forfeited to The City of New York by the Comptroller upon the failure of the successful bidder to further comply with the requirements of the terms and conditions of the sale as set forth hereinafter.

Successful bidders will be required to pay the purchase money and deposit the required security within twenty-four hours of the receipt of notification of the acceptance of their bids.

The Comptroller reserves the right to reject any and all bids and to waive any defects or informalities in any bid should it be deemed in the interest of The City of New York to do so.

All bids must state clearly (1) the number or description of the building or buildings bid for, (2) the amount of the bid, (3) the full name and address of the bidder.

All bids must be inclosed in properly sealed envelopes, marked "Proposals to be opened March 17th, 1916," and must be delivered, or mailed in time for their delivery, prior to 11 a. m. of that date to the "Collector of City Revenue, Room 368, Municipal Building, New York City," from whom any further particulars regarding the buildings to be disposed of may be obtained.

THE BUILDINGS WILL BE SOLD FOR IMMEDIATE REMOVAL ONLY, SUBJECT TO THE TERMS AND CONDITIONS PRINTED ON THE LAST PAGE OF THIS ISSUE OF THE "CITY RECORD."

WM. A. PRENDERGAST, Comptroller,
City of New York, Department of Finance,
Comptroller's Office, February 24, 1916. m1,17

AT THE REQUEST OF THE PRESIDENT of the Borough of Brooklyn, public notice is hereby given that the Commissioners of the Sinking Fund by virtue of the powers vested in them by law, will offer for sale by sealed bids certain encroachments standing upon property owned by The City of New York, acquired by it for street opening purposes in the

Borough of Brooklyn.

Being the buildings, parts of buildings, etc., standing within the lines of Woodbine Street, from Irving Avenue to Knickerbocker Avenue, in the Borough of Brooklyn, which are more particularly described on a certain map on file in the office of the Collector of City Revenue, Department of Finance, Room 368, Municipal Building, Borough of Manhattan.

Pursuant to a resolution of the Commissioners of the Sinking Fund, adopted at a meeting held February 23, 1916, the sale by sealed bids, at the upset or minimum prices named in the description of the above buildings and appurtenances thereto, will be held by direction of the Comptroller on

THURSDAY, MARCH 16, 1916,
at 11 a. m., in lots and parcels, and in manner and form, and at upset prices as follows:

Parcel 57—Three two-story brick houses, No. 611, No. 613, No. 615 Knickerbocker Avenue, Borough of Brooklyn. Upset price \$200.

Sealed bids (blank forms of which may be obtained upon application) will be received by the Comptroller at the office of the Collector of City Revenue, Room 368, Municipal Building, Borough of Manhattan, until 11.00 a. m. on the 16th day of March, 1916, and then publicly opened for the sale for removal of the above described buildings and appurtenances thereto, and the award will be made to the highest bidder within twenty-four hours, or as soon as possible thereafter.

Each parcel must be bid for separately and will be sold in its entirety, as described in above advertisement.

Each and every bid must be accompanied by a deposit of cash or certified check in a sum equal to 25 per cent. of the amount of the bid, except that a minimum deposit of \$50 will be required with all bids, and that a deposit of \$500 will be sufficient to entitle bidders to bid on any or all of the buildings.

Deposits of unsuccessful bidders will be returned within twenty-four hours after successful bidders have paid purchase price in full and given security, and those of successful bidders may be declared forfeited to The City of New York by the Comptroller upon the failure of the successful bidder to further comply with the requirements of the terms and conditions of the sale as set forth hereinafter.

Successful bidders will be required to pay the purchase money and deposit the required security within twenty-four hours of the receipt of notification of the acceptance of their bids.

The Comptroller reserves the right to reject any and all bids and to waive any defects or informalities in any bid should it be deemed in the interest of The City of New York to do so.

All bids must state clearly (1) the number or description of the building or buildings bid for, (2) the amount of the bid, (3) the full name and address of the bidder.

All bids must be inclosed in properly sealed envelopes, marked "Proposals to be opened March 16th, 1916," and must be delivered, or mailed in time for their delivery, prior to 11 a. m. of that date to the "Collector of City Revenue, Room 368, Municipal Building, New York City," from whom any further particulars regarding the buildings to be disposed of may be obtained.

THE BUILDINGS WILL BE SOLD FOR IMMEDIATE REMOVAL ONLY, SUBJECT TO THE TERMS AND CONDITIONS PRINTED ON THE LAST PAGE OF THIS ISSUE OF THE "CITY RECORD."

WM. A. PRENDERGAST, Comptroller,
City of New York, Department of Finance,
Comptroller's Office, February 24, 1916. f29,m16

PUBLIC NOTICE IS HEREBY GIVEN THAT the Commissioners of the Sinking Fund, by virtue of the powers vested in them by law, will offer for sale by sealed bids a certain building standing upon property owned by The

City of New York, formerly used by it for school purposes in the

Borough of Manhattan.

Being the building on the plot on the northerly side of Pearl Street, 75 feet east of Beekman Street, known as 293 Pearl Street, in the Borough of Manhattan, which is more particularly described on a certain map on file in the office of the Collector of City Revenue, Department of Finance, Room 368, Municipal Building, Borough of Manhattan.

Pursuant to a resolution adopted by the Commissioners of the Sinking Fund, at a meeting held February 23, 1916, the sale by sealed bids of the above described buildings and appurtenances thereto will be held by direction of the Comptroller on

WEDNESDAY, MARCH 15, 1916,
at 11 a. m., in lots and parcels, and in manner and form as follows:

Parcel No. 1—Four-story brick building No. 293 Pearl Street, Borough of Manhattan.

Sealed bids (blank forms of which may be obtained upon application) will be received by the Comptroller at the office of the Collector of City Revenue, Room 368, Municipal Building, Borough of Manhattan, until 11.00 a. m. on the 15th day of March, 1916, and then publicly opened for the sale for removal of the above described buildings and appurtenances thereto, and the award will be made to the highest bidder within twenty-four hours, or as soon as possible thereafter.

Each parcel must be bid for separately and will be sold in its entirety, as described in above advertisement.

Each and every bid must be accompanied by a deposit of cash or certified check in a sum equal to 25 per cent. of the amount of the bid, except that a minimum deposit of \$50 will be required with all bids, and that a deposit of \$500 will be sufficient to entitle bidders to bid on any or all of the buildings.

Deposits of unsuccessful bidders will be returned within twenty-four hours after successful bidders have paid purchase price in full and given security, and those of successful bidders may be declared forfeited to The City of New York by the Comptroller upon the failure of the successful bidder to further comply with the requirements of the terms and conditions of the sale as set forth hereinafter.

Successful bidders will be required to pay the purchase money and deposit the required security within twenty-four hours of the receipt of notification of the acceptance of their bids.

The Comptroller reserves the right to reject any and all bids and to waive any defects or informalities in any bid should it be deemed in the interest of The City of New York to do so.

All bids must state clearly (1) the number or description of the building or buildings bid for, (2) the amount of the bid, (3) the full name and address of the bidder.

All bids must be inclosed in properly sealed envelopes, marked "Proposals to be opened March 15, 1916," and must be delivered, or mailed in time for their delivery, prior to 11 a. m. of that date to the "Collector of City Revenue, Room 368, Municipal Building, New York City," from whom any further particulars regarding the buildings to be disposed of may be obtained.

THE BUILDINGS WILL BE SOLD FOR IMMEDIATE REMOVAL ONLY, SUBJECT TO THE TERMS AND CONDITIONS PRINTED ON THE LAST PAGE OF THIS ISSUE OF THE "CITY RECORD."

WM. A. PRENDERGAST, Comptroller,
City of New York, Department of Finance,
Comptroller's Office, February 23, 1916. f28,m15

PUBLIC NOTICE IS HEREBY GIVEN THAT the Commissioners of the Sinking Fund, by virtue of the powers vested in them by law, will offer for sale by sealed bids a certain building standing upon property owned by The City of New York, formerly used for Fire Department purposes, in the

Borough of Queens.

BEING the building on the southerly side of Robinson Avenue, 200 feet westerly from Queens Avenue, Flushing, formerly used by Flushing Hose Company No. 3, in the Borough of Queens, which is more particularly described on a certain map on file in the office of the Collector of City Revenue, Department of Finance, Room 368, Municipal Building, Borough of Manhattan.

PURSUANT to a resolution adopted by the Commissioners of the Sinking Fund, at a meeting held February 23, 1916, the sale by sealed bids of the above described buildings and appurtenances thereto will be held by direction of the Comptroller on

TUESDAY, MARCH 14, 1916,
at 11 A. M., in lots and parcels and in manner and form as follows:

PARCEL NO. 1: Frame building, formerly used by Flushing Hose Company No. 3, on the southerly side of Robinson Avenue, 200 feet westerly from Queens Avenue, Flushing, Borough of Queens.

Sealed bids (blank forms of which may be obtained upon application) will be received by the Comptroller at the office of the Collector of City Revenue, Room 368, Municipal Building, Borough of Manhattan, until 11.00 a. m. on the 14th day of March, 1916, and then publicly opened for the sale for removal of the above described buildings and appurtenances thereto, and the award will be made to the highest bidder within twenty-four hours, or as soon as possible thereafter.

Each parcel must be bid for separately and will be sold in its entirety, as described in above advertisement.

Each and every bid must be accompanied by a deposit of cash or certified check in a sum equal to 25 per cent. of the amount of the bid, except that a minimum deposit of \$50 will be required with all bids, and that a deposit of \$500 will be sufficient to entitle bidders to bid on any or all of the buildings.

Deposits of unsuccessful bidders will be returned within twenty-four hours after successful bidders have paid purchase price in full and given security, and those of successful bidders may be declared forfeited to The City of New York by the Comptroller upon the failure of the successful bidder to further comply with the requirements of the terms and conditions of the sale as set forth hereinafter.

Successful bidders will be required to pay the purchase money and deposit the required security within twenty-four hours of the receipt of notification of the acceptance of their bids.

The Comptroller reserves the right to reject any and all bids and to waive any defects or informalities in any bid should it be deemed in the interest of The City of New York to do so.

All bids must state clearly (1) the number or description of the building or buildings bid for, (2) the amount of the bid, (3) the full name and address of the bidder.

All bids must be inclosed in properly sealed envelopes, marked "Proposals to be opened March 14, 1916," and must be delivered, or mailed in time for their delivery, prior to 11 a. m. of that date to the "Collector of City Revenue, Room 368, Municipal Building, New York City," from whom any further particulars regarding the buildings to be disposed of may be obtained.

THE BUILDINGS WILL BE SOLD FOR IMMEDIATE REMOVAL ONLY, SUBJECT TO THE TERMS AND CONDITIONS PRINTED ON THE LAST PAGE OF THIS ISSUE OF THE "CITY RECORD."

WM. A. PRENDERGAST, Comptroller,
City of New York, Department of Finance,
Comptroller's Office, February 23, 1916. f26,m14

Sales of Tax Liens.

Notice of Sale of Tax Liens of the City of New York for Unpaid Taxes, Water Rents and Assessments for Local Improvements upon Lands and Tenements within that part of the City of New York now known and described as the Borough of Queens. Affecting Property in Ward 4 (formerly Town of Jamaica) of said Borough, as shown on the Tax Map of said City for said Borough of Queens.

THE CITY OF NEW YORK, DEPARTMENT OF FINANCE, BUREAU FOR THE COLLECTION OF ASSESSMENTS AND ARREARS OF TAXES AND ASSESSMENTS, MUNICIPAL BUILDING, BOROUGH OF MANHATTAN, CITY OF NEW YORK.

Under the direction of Hon. William A. Prendergast, Comptroller of the City of New York, I, Daniel Moynahan, Collector of Assessments and Arrears, hereby give public notice, pursuant to the provisions of Chapter 17, Title 5 of the Greater New York Charter:

That the respective owners of the lands and tenements in the Borough of Queens, in the City of New York, as said lands and tenements are shown within the Fourth Ward (formerly Town of Jamaica) of said Borough, upon the Tax Map of said City for said Borough, on which any taxes or any assessment for local improvements have been imposed and become a lien and have remained unpaid for three years since the same were due and payable, or on which any water rent has been imposed and become a lien and has remained due and unpaid for four years since the same was due and payable, are required to pay the amount of said taxes, assessments and water rents, together with all unpaid taxes, water rents and assessments affecting such lands and tenements which became a lien and were due and payable prior to March eleventh, nineteen hundred and fifteen (the taxes, water rents and assessments for local improvements required to be paid, thus comprising all unpaid taxes and water rents affecting said properties contained in assessment rolls down to and including the assessment roll of the City of New York for the year nineteen hundred and fourteen, and all assessments for local improvements affecting said properties confirmed and entered up to March first, nineteen hundred and fifteen, inclusive), with all penalties thereon remaining unpaid, together with the interest thereon at the rate provided by law from the time the same became liens so as to be due and payable to the date of payment and the charges of this notice and advertisement; to the Collector of Assessments and Arrears, at his office in the Municipal Building, Court House Square, Anable Avenue, Long Island City, Borough of Queens, City of New York.

AND NOTICE IS HEREBY GIVEN that if default be made in such payment the lien of the City of New York upon any of said lands and tenements for any tax, assessment or water rent which became a lien so as to be due and payable before March eleventh, nineteen hundred and fifteen, will be sold at Public Auction in Arrears Office, Third Floor, Municipal Building, Court House Square, Long Island City, Borough of Queens, in the City of New York, on

TUESDAY, JUNE 27, 1916,

at ten o'clock in the forenoon of that day for the lowest rate of interest not exceeding twelve per centum per annum, at which any person or persons shall offer to take the same in consideration of advancing the said taxes, water rents and assessments and penalties, as the case may be, and interest thereon as aforesaid to the time of sale, the charges of notice and advertisement and all other costs and charges accrued thereon; and that such sale will be continued from time to time until all said liens for taxes, water rents and assessments for local improvements so advertised for sale affecting such lands and tenements shall be sold.

The transfer of tax lien to be executed and delivered to the purchaser thereof pursuant to the terms of said sale shall be subject to the lien for and the right of the City of New York to collect and receive all taxes, water rents and assessments for local improvements and penalties and interest thereon which accrued and became a lien, or which shall accrue and become a lien upon said premises so as to be due and payable on and after the date stated in the first advertisement of said sale as stated herein, namely, the eleventh day of March, nineteen hundred and fifteen (i. e., the lien for and right of the City of New York to collect and receive all taxes and water rents included in the assessment rolls of the City of New York for the years subsequent to nineteen hundred and fourteen, and assessments for local improvements entered subsequent to March first, nineteen hundred and fifteen).

NOTICE IS HEREBY FURTHER GIVEN that a particular and detailed statement of the property affected, showing section, volume or ward, block and lot number thereof, as the same may be on the Tax Map of the City of New York for the Borough of Queens and the tax liens thereon which are to be sold, is published in a pamphlet and that copies thereof are deposited in the offices of the Collector of Assessments and Arrears in the Boroughs of Queens and Manhattan and will be delivered to any person applying for the same.

Dated, New York, February 29, 1916.

DANIEL MOYNAHAN, Collector of Assessments and Arrears of the City of New York.

This notice applies to arrears as of March 11, 1915. f29,m7,14,21,28,a4,11,18,25,m2,9,16,23,29

Notice of the Continuation of The Bronx Tax Sale.

THE SALE OF THE LIENS FOR UNPAID SPECIAL FRANCHISE TAXES AND REAL ESTATE OF CORPORATION TAXES for the Borough of The Bronx, as to liens remaining unsold at the termination of sale of August 9, Nov. 1, 1915, Feb. 7, 1916, has been continued to

MONDAY, MARCH 20, 1916.

at 2 o'clock P. M., pursuant to Section 1028 of the Greater New York Charter, and will be continued at that time on the 4th floor of the Bergen Building, corner of Arthur and Tremont Avenues, Borough of The Bronx, City of New York.

DANIEL MOYNAHAN, Collector of Assessments and Arrears. m4,7,14,21,28,a4,11,18,25

Notice of Continuation of the Queens Tax Sale.

THE SALE OF THE LIENS FOR UNPAID taxes, assessments and water rents for the Borough of Queens, as to liens remaining unsold at the termination of the sale of October 19th, Dec. 7, 1915, Jan. 18, February 29, 1916, has been continued to

TUESDAY, APRIL 25, 1916,

at ten o'clock A. M., pursuant to Section 1028 of the Greater New York Charter, and will be continued at that time on the third floor of the Municipal Building, Court House Square, Long Island City, Borough of Queens, City of New York.

DANIEL MOYNAHAN, Collector of Assessments and Arrears. m4,7,14,21,28,a4,11,18,25

Interest on City Bonds and Stock.

THE INTEREST DUE APRIL 1, 1916, ON Registered and Coupon bonds and stock of

FIRE DEPARTMENT.

Auction Sale.

VAN TASSELL & KEARNEY, AUCTIONEERS, on behalf of the Fire Department, will offer for sale at public auction to the highest bidder on

TUESDAY, MARCH 7, 1916,

at premises No. 130 East 13th Street, Borough of Manhattan, at 12 m., on said date, the following twelve horses:

HORSES REGISTERED NOS. 293-B, 774-B, 785-N, Y., 375-N, Y., 626-B, 267-B, 864-N, Y., 339-N, Y., 631-N, Y., 684-B, 810-N, Y. AND 860-N, Y.

The above horses may be seen at any time before the date of sale at department stables, Bolyvar and St. Edward's Streets, Borough of Brooklyn.

ROBERT ADAMSON, Fire Commissioner. m2,7

BELLEVUE AND ALLIED HOSPITALS.

Proposals.

SEALED BIDS OR ESTIMATES WILL BE received by the Board of Trustees in the Staff Room of Bellevue Hospital (entrance 415 E. 26th st.) until 12 o'clock noon on

TUESDAY, MARCH 14, 1916.

FOR ALL LABOR AND MATERIALS TO CUT NEW OPENINGS AND TO INSTALL NEW TRANSOMS, ETC., IN THE FORDHAM HOSPITAL, SITUATED AT CROTONA AVENUE AND SOUTHERN BOULEVARD, BOROUGH OF THE BRONX, CITY OF NEW YORK.

The time allowed for the completion of all the work included under this contract is SIXTY (60) CONSECUTIVE CALENDAR DAYS. The security required will be ONE THOUSAND DOLLARS (\$1,000). (Bonds not required with bids.)

As a condition precedent to the reception or consideration of a bid, a deposit of FIFTY DOLLARS (\$50) must be made with the department, in accordance with section 420 of the Greater New York Charter, as explained in general instructions, last page of CITY RECORD.

Bids must be submitted upon blank forms prepared by the department. No proposal, after it shall have been deposited with the department, will be allowed to be withdrawn for any reason whatever.

The bids will be compared and the contract awarded as soon thereafter as practicable, according to law.

Blank forms and further information may be

The City of New York, and of the former corporations now included therein, will be paid on that day by the Comptroller at his office (Room 847, Municipal Building, Chambers and Centre Streets, Borough of Manhattan).

The books for the transfer of bonds and stock on which interest is payable April 1, 1916, will be closed from March 15, 1916, to April 1, 1916. WILLIAM A. PRENDERGAST, Comptroller, City of New York, Department of Finance, Comptroller's Office, March 1, 1916. m1,41

Sureties on Contracts.

UNTIL FURTHER NOTICE SURETY COMPANIES will be accepted as sufficient upon the following contracts to the amounts named:

Supplies of Any Description, Including Gas and Electricity.

One company on a bond up to \$50,000. When such company is authorized to write that amount as per letter of Comptroller to the surety companies, dated January 1, 1914.

Construction. One company on a bond up to \$25,000. Including regulating, grading, paving, sewers, maintenance, dredging, construction of parks, parkways, docks, buildings, bridges, tunnels, aqueducts, repairs, heating, ventilating, plumbing, etc., etc.

When such company is authorized to write that amount as per letter of Comptroller to the surety companies, dated January 1, 1914.

Asphalt, Asphalt Block and Wood Block Pavement.

Two companies will be required on any and every bond up to amount authorized by letter of Comptroller to the surety companies, dated January 1, 1914.

WILLIAM A. PRENDERGAST, Comptroller.

obtained at the office of the Chief Clerk and Auditor, entrance No. 400 East 29th Street, Borough of Manhattan.

BOARD OF TRUSTEES, BELLEVUE AND ALLIED HOSPITALS, by JOHN W. BRANNAN, M. D., President. m3,14

See General Instructions to Bidders on last page, last column, of the "City Record."

DEPARTMENT OF CORRECTION.

Proposals.

SEALED BIDS OR ESTIMATES WILL BE received by the Commissioner of Correction at Municipal Building, Manhattan, until 11 o'clock a. m., on

TUESDAY, MARCH 14, 1916.

FURNISHING AND DELIVERING 225 TONS ICE (NATURAL). The time for the delivery of the articles, materials and supplies and the performance of the contract is by or before December 31, 1916.

The amount of security required for the performance of the contract is thirty (30) per cent. of the amount of the bid.

The bidder will state the price for each item or article contained in the specifications or schedules herein contained or hereto annexed, per ton, by which the bids will be tested. The extensions must be made and footed up, as the bids will be read from the totals and awards made to the lowest bidder on each item.

Bids must be submitted in duplicate, each in a separate envelope. No bid will be accepted unless this provision is complied with.

Delivery will be required to be made at the time and in the manner and in such quantities as may be directed.

Blank forms and further information may be obtained at the office of the Department of Correction, the Borough of Manhattan, Municipal Building, New York City.

BURDETTE G. LEWIS, Commissioner. m3,14

See General Instructions to Bidders on last page, last column, of the "City Record."

BOARD OF ELECTIONS.

Proposals.

SEALED BIDS OR ESTIMATES WILL BE received by the Board of Elections at Room 1840, Municipal Building, Manhattan, until 12 M., on

TUESDAY, MARCH 7, 1916.

FOR FURNISHING AND DELIVERING OFFICIAL AND SAMPLE PRIMARY BALLOTS, AS PER SPECIFICATIONS, FOR

SPRING PRIMARY ELECTION, APRIL 4, 1916.

The time allowed for the performance of the contract and the delivery of the ballots is ten (10) calendar days after the endorsement of the certificate of the Comptroller upon the executed contract.

The amount of security required to guarantee the faithful performance of the contract is fifty (50) per cent. of the total amount for which the contract is awarded.

Delivery will be required to be made at the various police stations or other points, as directed, in the City at the time and in the manner and in such quantities as may be directed.

Blank forms and other information may be obtained at the General Office of the Board of Elections, Room 1840, Municipal Building, Borough of Manhattan.

EDWARD F. BOYLE, MOSES M. MCKEE, JAMES KANE, JACOB A. LIVINGSTON, Commissioners of Elections.

S. HOWARD COHEN, Chief Clerk. f25,m7

Dated February 25th, 1916.

See General Instructions to Bidders on last page, last column, of the "City Record."

BOARD OF ESTIMATE AND APPOINTMENT.

Notice of Public Hearing.

FRANCHISE MATTERS.

PUBLIC NOTICE IS HEREBY GIVEN THAT the consideration of the communication from the Public Service Commission for the First District transmitting for approval resolution adopted by said Commission December 21, 1915, amending the route and general plan of construction for the Third Avenue Route, so as to provide for a passageway and station approach in and under Fine Street for a distance of about 160 feet from the westerly building line of Nassau Street, to connect the Broad Street station of the Broadway-Fourth Avenue line with the new Equitable Building, which consideration was, by resolution adopted December 28, 1915, fixed for January 7, 1916, and was continued from time to time until this day, was continued until Friday, March 10, 1916, at ten o'clock A. M., in Room 16, City Hall, Borough of Manhattan, when and where all citizens interested will have an opportunity to appear and be heard.

JAMES D. MCGANN, Assistant Secretary, Room 1307, Municipal Building, Borough of Manhattan. Telephone, 4560 Worth.

Dated, New York, February 11, 1916. f14-m7 to 10

PUBLIC NOTICE IS HEREBY GIVEN THAT the consideration of the communication from the Public Service Commission for the First District transmitting, for approval, resolutions as to route and general plan of construction for an additional rapid transit railway in the Borough of Brooklyn, known as "Modification of Gravesend Avenue Route," which consideration was, by resolution adopted February 25, 1916, fixed for this day, was continued until Friday, March 10, 1916, at ten o'clock in the forenoon and Room 16, City Hall, Borough of Manhattan, when and where all those interested will be afforded an opportunity to appear and be heard.

JAMES D. MCGANN, Assistant Secretary, Room 1307, Municipal Building, Borough of Manhattan. Telephone, 4560 Worth.

Dated, New York, March 3, 1916. m6,10

Notices of Public Hearings.

PUBLIC IMPROVEMENT MATTERS.

NOTICE IS HEREBY GIVEN THAT THE Board of Estimate and Apportionment of The City of New York, deeming it for the public interest so to do, proposes to change the map or plan of The City of New York so as to change the grades of West 134th Street between Broadway and Riverside Drive Viaduct, Borough of Manhattan, and that a meeting of said Board will be held in the Old Council Chamber, City Hall, Borough of Manhattan, City of New York, on Friday, March 17, 1916, at 10 o'clock A. M., at which such proposed change will be considered by said Board; all of which is more particularly set forth and described in the following resolutions adopted by the Board on February 18, 1916, notice of the adoption of which is hereby given, viz.:

Resolved, That the Board of Estimate and Apportionment of The City of New York, in pursuance of the provisions of Section 442 of the Greater New York Charter, as amended, deeming it for the public interest so to do, proposes to change the map or plan of The City of New York by changing the grades of West 134th Street between Broadway and Riverside Drive Viaduct, in the Borough of Manhattan, City of New York, which proposed change is more particularly shown upon a map or plan bearing the signature of the President of the Borough and dated January 12, 1916.

Resolved, That this Board consider the proposed change at a meeting of the Board, to be held in the City Hall, Borough of Manhattan, City of New York, on the 17th day of March, 1916, at 10 o'clock a. m.

Resolved, That the Secretary of this Board cause these resolutions, and a notice to all persons affected thereby that the proposed change will be considered at a meeting of the Board to be held at the aforesaid time and place, to be published in the City Record for ten days continuously, Sundays and legal holidays excepted, prior to the 17th day of March, 1916.

Dated March 4, 1916. JOSEPH HAAG, Secretary, Board of Estimate and Apportionment, Municipal Building. Telephone, 4560 Worth. m4,15

NOTICE IS HEREBY GIVEN THAT THE Board of Estimate and Apportionment of The City of New York, deeming it for the public interest so to do, proposes to change the map or plan of The City of New York so as to widen West 165th Street from Audubon Avenue to Amsterdam Avenue, and discontinue the public park bounded by Audubon Avenue, Croton Place and West 165th Street, Borough of Manhattan, and that a meeting of said Board will be held in the Old Council Chamber, City Hall, Borough of Manhattan, City of New York, on Friday, March 17, 1916, at 10 o'clock A. M., at which such proposed change will be considered by said Board; all of which is more particularly set forth and described in the following resolutions adopted by the Board on February 18, 1916, notice of the adoption of which is hereby given, viz.:

Resolved, That the Board of Estimate and Apportionment of The City of New York, in pursuance of the provisions of Section 442 of the Greater New York Charter, as amended, deeming it for the public interest so to do, proposes to change the map or plan of The City of New York by widening West 165th Street from Audubon Avenue to Amsterdam Avenue, and by discontinuing the public park bounded by Audubon Avenue, Croton Place and West 165th Street, in the Borough of Manhattan, City of New York, which proposed change is more particularly shown upon a map or plan bearing the signature of the Secretary of the Board of Estimate and Apportionment and dated November 30, 1915.

Resolved, That this Board consider the proposed change at a meeting of the Board, to be held in the City Hall, Borough of Manhattan, City of New York, on the 17th day of March, 1916, at 10 o'clock a. m.

Resolved, That the Secretary of this Board cause these resolutions, and a notice to all persons affected thereby that the proposed change will be considered at a meeting of the Board to be held at the aforesaid time and place, to be published in the City Record for ten days continuously, Sundays and legal holidays excepted, prior to the 17th day of March, 1916.

Dated March 4, 1916. JOSEPH HAAG, Secretary, Board of Estimate and Apportionment, Municipal Building. Telephone, 4560 Worth. m4,15

NOTICE IS HEREBY GIVEN THAT THE Board of Estimate and Apportionment of The City of New York, deeming it for the public interest so to do, proposes to change the map or plan of The City of New York so as to establish

Resolved, That the Secretary of this Board cause these resolutions, and a notice to all persons affected thereby that the proposed change will be considered at a meeting of the Board to be held at the aforesaid time and place, to be published in the City Record for ten days continuously, Sundays and legal holidays excepted, prior to the 17th day of March, 1916.

Dated March 4, 1916. JOSEPH HAAG, Secretary, Board of Estimate and Apportionment, Municipal Building. Telephone, 4560 Worth. m4,15

NOTICE IS HEREBY GIVEN THAT THE Board of Estimate and Apportionment of The City of New York, deeming it for the public interest so to do, proposes to change the map or plan of The City of New York so as to change the grade of East 173rd Street between 3rd Avenue and Fulton Avenue, Borough of The Bronx, and that a meeting of said Board will be held in the Old Council Chamber, City Hall, Borough of Manhattan, City of New York, on Friday, March 17, 1916, at 10 o'clock A. M., at which such proposed change will be considered by said Board; all of which is more particularly set forth and described in the following resolutions adopted by the Board on February 18, 1916, notice of the adoption of which is hereby given, viz.:

Resolved, That the Board of Estimate and Apportionment of The City of New York, in pursuance of the provisions of Section 442 of the Greater New York Charter, as amended, deeming it for the public interest so to do, proposes to change the map or plan of The City of New York by changing the grade of East 173rd Street between 3rd Avenue and Fulton Avenue, in the Borough of The Bronx, City of New York, which proposed change is more particularly shown upon a map or plan bearing the signature of the President of the Borough and dated October 21, 1915.

Resolved, That this Board consider the proposed change at a meeting of the Board, to be held in the City Hall, Borough of Manhattan, City of New York, on the 17th day of March, 1916, at 10 o'clock a. m.

Resolved, That the Secretary of this Board cause these resolutions, and a notice to all persons affected thereby that the proposed change will be considered at a meeting of the Board to be held at the aforesaid time and place, to be published in the City Record for ten days continuously, Sundays and legal holidays excepted, prior to the 17th day of March, 1916.

Dated March 4, 1916. JOSEPH HAAG, Secretary, Board of Estimate and Apportionment, Municipal Building. Telephone, 4560 Worth. m4,15

NOTICE IS HEREBY GIVEN THAT THE Board of Estimate and Apportionment of The City of New York, deeming it for the public interest so to do, proposes to change the map or plan of The City of New York so as to discontinue Edenwald Avenue between Bronxwood Avenue and East 233rd Street, and change the grades of Bronxwood Avenue between Bussing Avenue and East 232nd Street, and of East 233rd Street between Bronxwood Avenue and Paulding Avenue, Borough of The Bronx, and that a meeting of said Board will be held in the Old Council Chamber, City Hall, Borough of Manhattan, City of New York, on Friday, March 17, 1916, at 10 o'clock A. M., at which such proposed change will be considered by said Board; all of which is more particularly set forth and described in the following resolutions adopted by the Board on February 18, 1916, notice of the adoption of which is hereby given, viz.:

Resolved, That the Board of Estimate and Apportionment of The City of New York, in pursuance of the provisions of Section 442 of the Greater New York Charter, as amended, deeming it for the public interest so to do, proposes to change the map or plan of The City of New York by discontinuing Edenwald Avenue between Bronxwood Avenue and East 233rd Street, and by changing the grades of Bronxwood Avenue between Bussing Avenue and East 232nd Street, and of East 233rd Street between Bronxwood Avenue and Paulding Avenue, in the Borough of The Bronx, City of New York, which proposed change is more particularly shown upon a map or plan bearing the signature of the President of the Borough and dated September 20, 1915.

Resolved, That this Board consider the proposed change at a meeting of the Board, to be held in the City Hall, Borough of Manhattan, City of New York, on the 17th day of March, 1916, at 10 o'clock a. m.

Resolved, That the Secretary of this Board cause these resolutions, and a notice to all persons affected thereby that the proposed change will be considered at a meeting of the Board to be held at the aforesaid time and place, to be published in the City Record for ten days continuously, Sundays and legal holidays excepted, prior to the 17th day of March, 1916.

Dated March 4, 1916. JOSEPH HAAG, Secretary, Board of Estimate and Apportionment, Municipal Building. Telephone, 4560 Worth. m4,15

NOTICE IS HEREBY GIVEN THAT THE Board of Estimate and Apportionment of The City of New York, deeming it for the public interest so to do, proposes to change the map or plan of The City of New York so as to change the grades of the street system within the territory bounded by Roosevelt Avenue, Gleane Street, Britton Avenue, Ithaca Street, Baxter Avenue and 26th Street, Borough of Queens, and that a meeting of said Board will be held in the Old Council Chamber, City Hall, Borough of Manhattan, City of New York, on Friday, March 17, 1916, at 10 o'clock A. M., at which such proposed change will be considered by said Board; all of which is more particularly set forth and described in the following resolutions adopted by the Board on February 18, 1916, notice of the adoption of which is hereby given, viz.:

Resolved, That the Board of Estimate and Apportionment of The City of New York, in pursuance of the provisions of Section 442 of the Greater New York Charter, as amended, deeming it for the public interest so to do, proposes to change the map or plan of The City of New York by changing the grades of the street system within the territory bounded by Roosevelt Avenue, Gleane Street, Britton Avenue, Ithaca Street, Baxter Avenue and 26th Street, in the Borough of Queens, City of New York, which proposed change is more particularly shown upon a map or plan bearing the signature of the President of the Borough and dated April 30, 1915.

Resolved, That this Board consider the proposed change at a meeting of the Board, to be held in the City Hall, Borough of Manhattan, City of New York, on the 17th day of March, 1916, at 10 o'clock a. m.

Resolved, That the Secretary of this Board cause these resolutions, and a notice to all persons affected thereby that the proposed change will be considered at a meeting of the Board to be held at the aforesaid time and place, to be published in the City Record for ten days continuously, Sundays and legal holidays excepted, prior to the 17th day of March, 1916.

Dated March 4, 1916. JOSEPH HAAG, Secretary, Board of Estimate and Apportionment, Municipal Building. Telephone, 4560 Worth. m4,15

NOTICE IS HEREBY GIVEN THAT THE Board of Estimate and Apportionment of The City of New York, deeming it for the public interest so to do, proposes to change the map or plan of The City of New York so as to establish

lines and grades for 195th Street from 98th Avenue (Sagamore Avenue) to 99th Avenue (Atlantic Avenue), Borough of Queens, and that a meeting of said Board will be held in the Old Council Chamber, City Hall, Borough of Manhattan, City of New York, on Friday, March 17, 1916, at 10 o'clock A. M., at which such proposed change will be considered by said Board; all of which is more particularly set forth and described in the following resolutions adopted by the Board on February 18, 1916, notice of the adoption of which is hereby given, viz.:

Resolved, That the Board of Estimate and Apportionment of The City of New York, in pursuance of the provisions of Section 442 of the Greater New York Charter, as amended, deeming it for the public interest so to do, proposes to change the map or plan of The City of New York by establishing lines and grades for 195th Street from 98th Avenue (Sagamore Avenue) to 99th Avenue (Atlantic Avenue), in the Borough of Queens, City of New York, which proposed change is more particularly shown upon a map or plan bearing the signature of the President of the Borough and dated December 11, 1915.

Resolved, That this Board consider the proposed change at a meeting of the Board, to be held in the City Hall, Borough of Manhattan, City of New York, on the 17th day of March, 1916, at 10 o'clock A. M.

Resolved, That the Secretary of this Board cause these resolutions, and a notice to all persons affected thereby that the proposed change will be considered at a meeting of the Board to be held at the aforesaid time and place, to be published in the City Record for ten days continuously, Sundays and legal holidays excepted, prior to the 17th day of March, 1916.

Dated March 4, 1916.
JOSEPH HAAG, Secretary, Board of Estimate and Apportionment, Municipal Building, Telephone, 4560 Worth. m4,15

NOTICE IS HEREBY GIVEN THAT THE
Board of Estimate and Apportionment of The City of New York, deeming it for the public interest so to do, proposes to change the map or plan of The City of New York so as to change the lines of the street system within the territory bounded by Caldwell Avenue, Juniper Avenue, Helen Place, Lisbet Place, Eliot Avenue and Harriet Avenue, and adjust the dimensions of the angle at the westerly intersection of Brown Place and Caldwell Avenue, Borough of Queens, and that a meeting of said Board will be held in the Old Council Chamber, City Hall, Borough of Manhattan, City of New York, on Friday, March 17, 1916, at 10 o'clock A. M., at which such proposed change will be considered by said Board; all of which is more particularly set forth and described in the following resolutions adopted by the Board on February 18, 1916, notice of the adoption of which is hereby given, viz.:

Resolved, That the Board of Estimate and Apportionment of The City of New York, in pursuance of the provisions of Section 442 of the Greater New York Charter, as amended, deeming it for the public interest so to do, proposes to change the map or plan of The City of New York by changing the lines of the street system within the territory bounded by Caldwell Avenue, Juniper Avenue, Helen Place, Lisbet Place, Eliot Avenue and Harriet Avenue, and adjusting the dimensions of the angle at the westerly intersection of Brown Place and Caldwell Avenue, in the Borough of Queens, City of New York, which proposed change is more particularly shown upon a map or plan bearing the signature of the President of the Borough and dated September 29, 1915.

Resolved, That this Board consider the proposed change at a meeting of the Board, to be held in the City Hall, Borough of Manhattan, City of New York, on the 17th day of March, 1916, at 10 o'clock A. M.

Resolved, That the Secretary of this Board cause these resolutions, and a notice to all persons affected thereby that the proposed change will be considered at a meeting of the Board to be held at the aforesaid time and place, to be published in the City Record for ten days continuously, Sundays and legal holidays excepted, prior to the 17th day of March, 1916.

Dated March 4, 1916.
JOSEPH HAAG, Secretary, Board of Estimate and Apportionment, Municipal Building, Telephone, 4560 Worth. m4,15

NOTICE IS HEREBY GIVEN THAT AT THE
meeting of the Board of Estimate and Apportionment held on February 18, 1916, the following resolutions were adopted:

Whereas, The Board of Estimate and Apportionment of The City of New York is considering the advisability of instituting proceedings to acquire title to the real property required for the opening and extending of Cedar Place from Sullivan Street to Malbone Street, in the Borough of Brooklyn, City of New York; and

Whereas, The Board of Estimate and Apportionment is authorized and required at the time of the adoption of the resolution directing the institution of proceedings to acquire title to the real property required for the foregoing improvement to fix and determine upon an area or areas of assessment for benefit for said proceedings.

Resolved, That the Board of Estimate and Apportionment, in pursuance of the provisions of Section 973 of the Greater New York Charter, as amended, hereby gives notice that the proposed area of assessment for benefit in these proceedings is as follows:

Beginning at a point on the northerly line of Malbone Street where it is intersected by a line bisecting the angle formed by the intersection of the prolongations of the easterly line of Franklin Avenue and the westerly line of Cedar Place as these streets are laid out between Sullivan Street and Malbone Street, and running thence northwardly along the said bisecting line to the intersection with the northerly line of Sullivan Street; thence northwardly at right angles to Sullivan Street a distance of 100 feet; thence eastwardly and parallel with Sullivan Street to the intersection with a line at right angles to Sullivan Street and passing through a point on its southerly side where it is intersected by the prolongation of a line distant 100 feet easterly from and parallel with the easterly line of Cedar Place as this street is laid out between Sullivan Street and Malbone Street, the said distance being measured at right angles to Cedar Place; thence southwardly along the said line at right angles to Sullivan Street to the intersection with its southerly side; thence southwardly along the said line parallel with Cedar Place and along the prolongations of the said line to the intersection with the southerly line of Malbone Street; thence southwardly at right angles to Malbone Street a distance of 100 feet; thence westwardly and parallel with Malbone Street to the intersection with a line at right angles to Malbone Street and passing through the point of beginning; thence northwardly along the said line at right angles to Malbone Street to the point or place of beginning.

Resolved, That this Board consider the proposed area of assessment at a meeting of the Board to be held in the City of New York, Borough of Manhattan, in the City Hall, on Friday, March 17, 1916, at 10 o'clock A. M., and that at the same time and place a public hearing thereon will then and there be had.

Resolved, That the Secretary of this Board cause these resolutions and a notice to all persons affected thereby to be published in The City Record and in the Corporation Newspapers for ten days, exclusive of Sundays and legal holidays, prior to Friday, March 17, 1916.

Dated March 4, 1916.
JOSEPH HAAG, Secretary, Municipal Building, Telephone, 4560 Worth. m4,15

NOTICE IS HEREBY GIVEN THAT AT THE
meeting of the Board of Estimate and Apportionment held on February 18, 1916, the following resolutions were adopted:

Whereas, the Board of Estimate and Apportionment, under resolutions adopted on January 26, 1911, January 8, 1915, and December 3, 1915, authorized a proceeding for acquiring title to Corona Avenue from Hampton Street to Rodman Street, Borough of Queens; and

Whereas, the Board is considering the advisability of further amending the said proceeding so as to conform to a map or plan adopted by the Board of Estimate and Apportionment January 21, 1916, and approved by the Mayor on January 25, 1916, in which Lurting Street was discontinued in the block between Junction Avenue and Corona Avenue, this incidentally involving the fixing of the northerly line of Corona Avenue across the former intersection with Lurting Street; the amendment now proposed providing for the acquisition of title to Corona Avenue from Hampton Street to Rodman Street, as said Corona Avenue is now laid out upon the map or plan of the City of New York.

Resolved, that the Board of Estimate and Apportionment, in pursuance of the provisions of the Greater New York Charter, as amended, hereby gives notice that the following is the proposed area of assessment for benefit in this proposed amended proceeding:

Beginning at a point on the southerly property line of the Long Island Railroad where it is intersected by a line at right angles to Corona Avenue, and passing through a point on its northwesterly side, midway between Hampton Street and Neil place, and running thence eastwardly along the said property line of the Long Island Railroad to the intersection with a line midway between Way Avenue and Alburis Avenue; thence southwardly along the said line midway between Way Avenue and Alburis Avenue to the intersection with a line midway between Lurting Street and Merritt Street; thence eastwardly along the said line midway between Lurting Street and Merritt Street to a point distant 600 feet northwesterly from the northerly line of Corona Avenue, the said distance being measured at right angles to Corona Avenue; thence southeastwardly and always distant 600 feet northwesterly from and parallel with the northerly line of Corona Avenue and the prolongations thereof to the intersection with the prolongation of the northerly line of Rodman Street; thence southwardly along a line at right angles to Rodman Street to the intersection with the prolongation of a line midway between Tredwell Street and Urquhart Street; thence westwardly along the said line midway between Tredwell Street and Urquhart Street and along the prolongations of the said line to the intersection with a line parallel with Seminole Avenue and passing through a point on the southerly line of Scudder Street, where it is intersected by the prolongation of a line midway between Van Doren Street and Waldron Street; thence northwardly along the said line parallel with Seminole Avenue to the southerly line of Scudder Street; thence northwardly along the said line midway between Van Doren Street and Waldron Street and along the prolongation of the said line to a point distant 600 feet southwesterly from the southwesterly line of Corona Avenue, the said distance being measured at right angles to Corona Avenue; thence generally northwesterly from and parallel with the southwesterly line of Corona Avenue and the prolongations thereof to the intersection with the prolongation of a line midway between Gerry Avenue and Maurice Avenue; thence westwardly along the said line midway between Gerry Avenue and Maurice Avenue and along the prolongation of the said line to the intersection with the prolongation of a line midway between Etna Place and Medina Place; thence northwardly along the said line midway between Etna Place and Medina Place and along the prolongations of the said line to the intersection with a line at right angles to Corona Avenue, and passing through the point of beginning; thence northwardly along the said line at right angles to Corona Avenue to the point or place of beginning.

Resolved, that this Board consider the proposed area of assessment at a meeting of the Board to be held in the City of New York, Borough of Manhattan, in the City Hall, on Friday, March 17, 1916, at 10 o'clock A. M., and that at the same time and place a public hearing thereon will then and there be had.

Resolved, That the Secretary of this Board cause these resolutions and a notice to all persons affected thereby to be published in The City Record for ten days, exclusive of Sundays and legal holidays, prior to March 17, 1916.

Dated March 4, 1916.
JOSEPH HAAG, Secretary, Municipal Building, Telephone, 4560 Worth. m4,15

NOTICE IS HEREBY GIVEN THAT AT THE
meeting of the Board of Estimate and Apportionment held on February 18, 1916, the following resolutions were adopted:

Whereas, the Board of Estimate and Apportionment is considering a Tentative Plan showing proposed lines and grades for Riverside Drive West from West 155th Street to Riverside Drive East, about opposite West 177th Street; a proposed change in the lines and grades of West 158th Street between Riverside Drive West and Riverside Drive East; proposed lines for West 171st Street from Riverside Drive West to Riverside Drive East; and a proposed change in the grade of Riverside Drive East from West 157th Street to a point about 300 feet north of West 158th Street, in the Borough of Manhattan, City of New York; the said Tentative Plan bearing the signature of the Secretary of the Board of Estimate and Apportionment and date of February 18, 1916.

Resolved, that this Board hold an informal hearing on the said Tentative Plan at a meeting of the Board to be held in the City Hall, Borough of Manhattan, City of New York, on Friday, March 17, 1916, at 10 o'clock A. M.

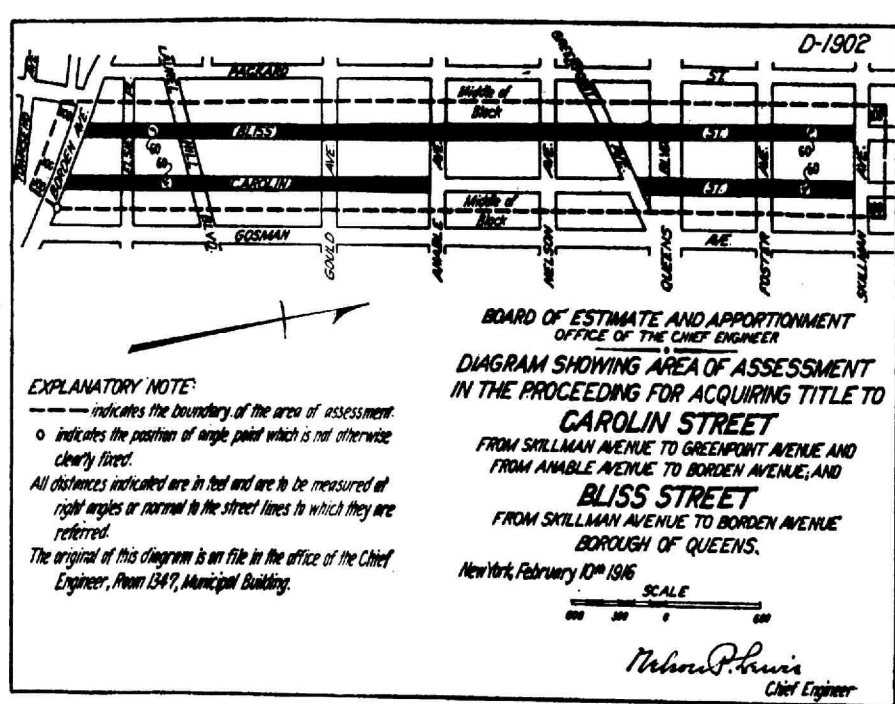
Dated March 4, 1916.
JOSEPH HAAG, Secretary, Municipal Building, Telephone, 4560 Worth. m4,15

NOTICE IS HEREBY GIVEN THAT AT THE
meeting of the Board of Estimate and Apportionment held on February 18, 1916, the following resolutions were adopted:

Whereas, The Board of Estimate and Apportionment of The City of New York is considering the advisability of instituting proceedings to acquire title to the real property required for the opening and extending of Bliss Street from Skillman Avenue to Borden Avenue; Carolin Street from Skillman Avenue to Greenpoint Avenue, and from Anable Avenue to Borden Avenue, in the Borough of Queens, City of New York; and

Whereas, The Board of Estimate and Apportionment is authorized and required at the time of the adoption of the resolution directing the institution of proceedings to acquire title to the real property required for the foregoing improvement to fix and determine upon an area or areas of assessment for benefit for said proceedings.

Resolved, That the Board of Estimate and Apportionment, in pursuance of Section 973 of the Greater New York Charter, as amended, hereby gives notice that the proposed area of assessment for benefit in these proceedings is as shown on the following diagram:



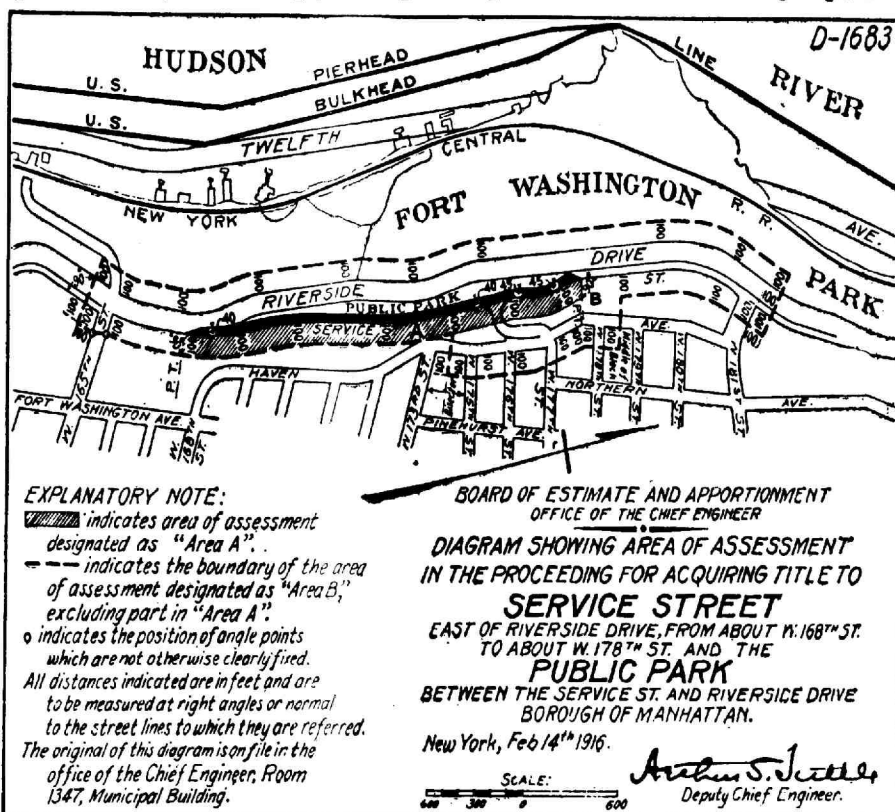
Resolved, That this Board consider the proposed area of assessment at a meeting of the Board to be held in the City of New York, Borough of Manhattan, in the City Hall, on Friday, March 17, 1916, at 10 o'clock A. M., and that at the same time and place a public hearing thereon will then and there be had.

Resolved, That the Secretary of this Board cause these resolutions and a notice to all persons affected thereby to be published in The City Record for ten days, exclusive of Sundays and legal holidays, prior to Friday, March 17, 1916.

Dated March 4, 1916.
JOSEPH HAAG, Secretary, Municipal Building, Telephone, 4560 Worth. m4,15

NOTICE IS HEREBY GIVEN THAT AT THE
meeting of the Board of Estimate and Apportionment held on February 25, 1916, the following resolutions were adopted:

Whereas, The Board of Estimate and Apportionment of The City of New York is considering the advisability of instituting proceedings to



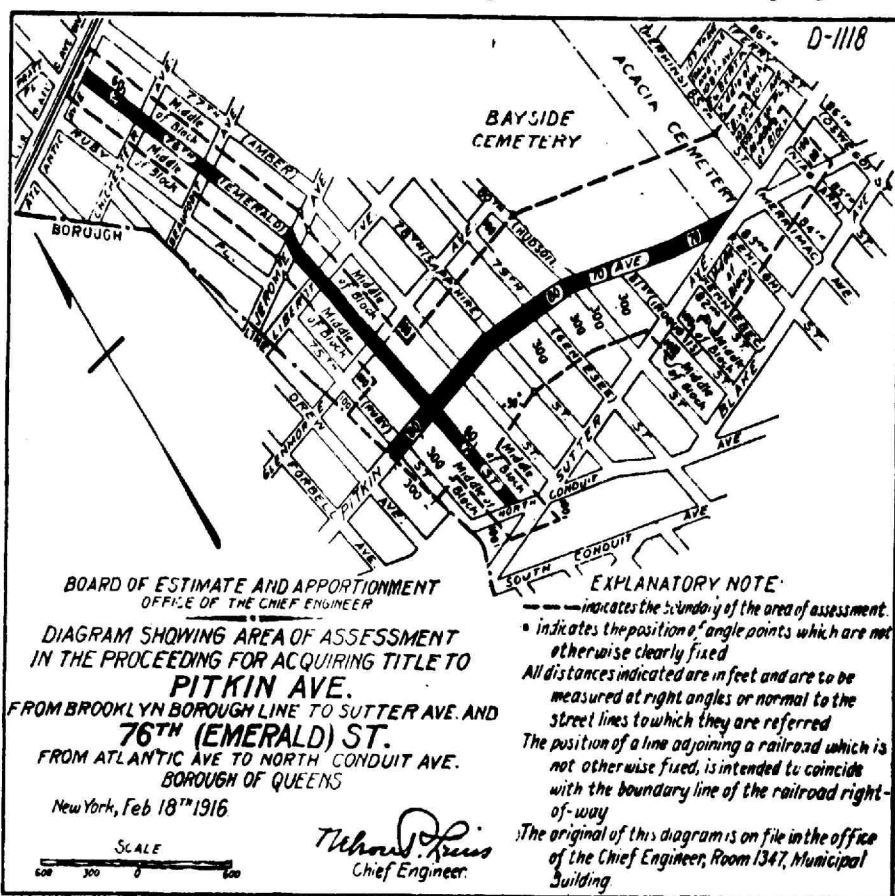
Resolved, That this Board consider the proposed area of assessment at a meeting of the Board to be held in the City of New York, Borough of Manhattan, in the City Hall, on Friday, March 17, 1916, at 10 o'clock A. M., and that at the same time and place a public hearing thereon will then and there be had.

Resolved, That the Secretary of this Board cause these resolutions and a notice to all persons affected thereby to be published in The City Record for ten days, exclusive of Sundays and legal holidays, prior to Friday, March 17, 1916.

Dated March 4, 1916.
JOSEPH HAAG, Secretary, Municipal Building, Telephone, 4560 Worth. m4,15

NOTICE IS HEREBY GIVEN THAT AT THE
meeting of the Board of Estimate and Apportionment held on February 25, 1916, the following resolutions were adopted:

Whereas, The Board of Estimate and Apportionment of The City of New York is considering the advisability of instituting proceedings to



Resolved, That this Board consider the proposed area of assessment at a meeting of the Board to be held in the City of New York, Borough of Manhattan, in the City Hall, on Friday, March 17, 1916, at 10 o'clock A. M., and that at the same time and place a public hearing thereon will then and there be had.

Resolved, That the Secretary of this Board

acquire title to the real property required for the opening and extending of The Service Street located on the easterly side of Riverside Drive, extending from a point near West 168th Street to a point near West 178th Street, together with the Public Park intervening between the Service Street and Riverside Drive, in the Borough of Manhattan, City of New York; and

Whereas, The Board of Estimate and Apportionment is authorized and required at the time of the adoption of the resolution directing the institution of proceedings to acquire title to the real property required for the foregoing improvement to fix and determine upon an area or areas of assessment for benefit for said proceedings.

Resolved, That the Board of Estimate and Apportionment, in pursuance of the provisions of Section 973 of the Greater New York Charter, as amended, hereby gives notice that the proposed area of assessment for benefit in these proceedings is as shown on the following diagram:

MUNICIPAL CIVIL SERVICE COMMISSION.

Proposed Amendments to Rules and Classification.

PUBLIC NOTICE IS HEREBY GIVEN OF the following proposed amendments to the civil service rules and classification:

Amending the first paragraph of clause 12 of Rule XIX by adding thereto the following: "When two or more persons selected from the same eligible list are serving as probationers under the same appointing officer, and a reduction of force is necessary, they shall be preferred for retention in the order of their original standing on such list."

Including in the Competitive Class, Part I, Group 3 (Positions of a Special or Miscellaneous Character), the following:

Chief Attendance Officer.

Supervising Attendance Officer.

Including in the Non-Competitive Class, under the heading "Positions in the Department of Correction, at compensations not exceeding the amounts set forth below," the following:

Without Maintenance, Prison Artisan, \$600 Per annum.

With Maintenance, Prison Artisan, \$360 per annum.

PUBLIC HEARINGS WILL BE ALLOWED, in accordance with Rule III, at the request of any interested persons, at the Commission's offices in the Municipal Building, Room 1443, on

WEDNESDAY, MARCH 8, 1916,

beginning at 10:30 A. M.

m6.8 ROBT. W. BELCHER, Secretary.

Notices of Examinations.

PUBLIC NOTICE IS HEREBY GIVEN THAT applications will be received by the Municipal Civil Service Commission, Municipal Building, Manhattan, New York City, from

FRIDAY, MARCH 3, 1916, TO FRIDAY, MARCH 17, 1916,

for the position of

STENOGRAPHER AND TYPEWRITER,

MALE, GRADE 2.

No applications delivered at the office of the Commission, by mail or otherwise, after 4 P. M., FRIDAY, MARCH 17, 1916, will be accepted. Application blanks will be mailed upon request, provided a self-addressed stamped envelope or sufficient postage is enclosed to cover the mailing. The Commission will not guarantee the delivery of the same. Postage on applications forwarded by mail must be fully prepaid.

Applicants must be citizens of the United States and residents of the State of New York.

The subjects and weights of the examination are as follows: Dictation, 5 (of which Rapidly in taking shorthand notes will count 2 and Accuracy in transcription will count 3); Tabulation, 2; Copying Test, 1 (Speed in transcribing from plain copy to machine); Facility in Transcribing, 1 (Speed in transcribing a passage dictated at the rate of 90 words per minute); Spelling, 1. 70% will be required on the Dictation Test and 70% on all.

In the Dictation Test, four readings will be given; one at 100 words per minute, one at 110 words per minute, one at 120 words per minute and one at 130 words per minute, carrying the ratings respectively of 70%, 80%, 90% and 100% on Rapidly.

In rating Accuracy, exactness, correctness of form, neatness, freedom from interlineations, alterations, etc., will be considered. Time limits will be set in connection with each test. Candidates must furnish their own note books, type-writing machines, pens and ink. The Commission will not at any time or in any way be responsible for machines nor will any allowance be made where machines are missing, late in arriving, defective or out of order on the day of the examination.

A qualifying physical examination will be given. Candidates must be at least 18 years of age on the closing date for the receipt of applications. Vacancies occur from time to time.

Salary ranges from \$600 to, but not including, \$1,200 per annum.

The term of the eligibility of the list resulting from this examination is fixed at not less than one year nor more than four years.

m3.17 R. W. BELCHER, Secretary.

PUBLIC NOTICE IS HEREBY GIVEN THAT applications will be received by the Municipal Civil Service Commission, Municipal Building, Manhattan, New York City, from

MONDAY, FEBRUARY 28, 1916, TO MONDAY, MARCH 13, 1916,

for the position of

INSPECTOR (DISPOSAL OF TRADE WASTE),

FEMALE.

No applications delivered at the office of the Commission, by mail or otherwise, after 4 P. M., MONDAY, MARCH 13, 1916, will be accepted. Application blanks will be mailed upon request, provided a self-addressed stamped envelope or sufficient postage is enclosed to cover the mailing. The Commission will not guarantee the delivery of the same. Postage on applications forwarded by mail must be fully prepaid. Applicants must be citizens of the United States and residents of the State of New York.

The subjects and weights of the examination are: Experience, 4; 70% required. Duties, 3; 70% required. Oral, 3; 70% required.

Candidates failing to qualify in any part of the examination will not be summoned for the ensuing tests.

A physical qualifying examination will be given. Applications for this examination are to be filed on a special blank, Form C, with insert.

Requirements: Candidates must have had at least three years' experience as an Inspector, Investigator, Examiner, Business Agent or Representative of a corporation or municipality, or must have been employed in similar occupation which would prepare for work of this character.

Duties: The duties of an Inspector of Trade Waste will include the supervision of at least five subordinates engaged in investigating and verifying work records, making statistical studies of street cleaning methods as related to the disposal of waste. The incumbent will be required to make critical and constructive reports on the manner of collection of wastes from business and industrial establishments and must be familiar with the most recent and improved practice. The incumbent will represent the Department of Street Cleaning at civic and public functions or citizens' meetings, and through lectures will seek co-operation in the matter of the disposal of wastes. Familiarity with laws, ordinances and charter provisions relating to the Department is essential.

Candidates must be at least 25 years of age, and not more than 40 years of age, on the closing date for the receipt of applications. There is one vacancy in the Street Cleaning Department at \$1,800 per annum.

The term of the eligibility of the list resulting from this examination is fixed at not less than one year nor more than four years.

f28,m13 ROBERT W. BELCHER, Secretary.

PUBLIC NOTICE IS HEREBY GIVEN THAT applications will be received by the Municipal Civil Service Commission, Municipal Building, Manhattan, New York City, from

FRIDAY, FEBRUARY 25, 1916, TO FRIDAY, MARCH 10, 1916,

for the position of

LABORATORY ASSISTANT (PATHOLOGICAL LABORATORY-HISTOLOGY OR BACTERIOLOGY AND SEROLOGY).

No applications delivered at the office of the Commission, by mail or otherwise, after 4 P. M., FRIDAY, MARCH 10, 1916, will be accepted. Application blanks will be mailed upon request, provided a self-addressed stamped envelope or sufficient postage is enclosed to cover the mailing. The Commission will not guarantee the delivery of the same. Postage on applications forwarded by mail must be fully prepaid.

Applicants must be citizens of the United States and residents of the State of New York. The subjects and weights of the examination are: Experience, 4; 70% required. Practical Test, 6; 70% required.

A qualifying physical examination will be given. Candidates failing to qualify in any part of the examination will not be summoned for the ensuing tests.

Applications for this examination must be filed on a special blank, Form C, with insert.

Duties: To assist in the routine work of the Pathological Laboratory in one of the large city hospitals. The work includes the preparation of bacteriological media, of tissues for microscopical examination, and the performance of complement fixation and other serological tests.

Requirements: Candidates should have at least six months' experience in a hospital or research laboratory where the work above described is carried on. A practical test will be held in a laboratory. Candidates will be required to demonstrate their practical knowledge of (1) histological methods, or (2) of bacteriological and serological methods. Candidates will be required to indicate in which of these subjects they wish to be examined at the practical test, but they will be allowed to take both of the above practical tests.

Candidates must be at least 18 years of age on the closing date for the receipt of applications. The usual salary is \$720, with maintenance. Vacancies occur from time to time.

The requirement of paragraph 12, Rule VII, that no person who has entered any examination for appointment to a competitive position and failed, or who has withdrawn from an examination, shall be admitted within nine months from the date of such examination to a new examination for the same position, is waived for this examination.

The term of the eligibility of the list resulting from this examination is fixed at not less than one year nor more than four years.

f25,m10 ROBERT W. BELCHER, Secretary.

PUBLIC NOTICE IS HEREBY GIVEN THAT applications will be received by the Municipal Civil Service Commission, Municipal Building, New York City, from

THURSDAY, FEBRUARY 24, 1916, TO THURSDAY, MARCH 9, 1916,

for the position of

NURSE, FEMALE.

No applications delivered at the office of the Commission, by mail or otherwise, after 4 P. M., THURSDAY, MARCH 9, 1916, will be accepted. Application blanks will be mailed upon request, provided a self-addressed stamped envelope or sufficient postage is enclosed to cover the mailing. The Commission will not guarantee the delivery of the same. Postage on applications forwarded by mail must be fully prepaid.

Applicants must be citizens of the United States and residents of the State of New York. The subjects and weights of the examination are: Experience, 2; Duties, 4; 70% required. Practical Test, 4; 70% required. 70% general average required.

A qualifying physical examination will be given. Candidates failing to qualify in any part of the examination will not be summoned for the ensuing tests.

Applications for this examination must be filed on a special blank, Form C, with insert.

Candidates are required to be registered nurses of the State of New York and must furnish proof of registration when filing application.

Certifications will be made from this list to the Health Department for public school work, milk stations, preventable diseases and other work.

Candidates must be at least 21 years of age and not more than 40 years of age on the closing date for the receipt of applications.

The usual salary is \$900 per year. The term of the eligibility of the list resulting from this examination is fixed at not less than one year nor more than four years.

f24,m9 R. W. BELCHER, Secretary.

Amended Notice.

PUBLIC NOTICE IS HEREBY GIVEN THAT applications will be received by the Municipal Civil Service Commission, Municipal Building, Manhattan, New York City, from

THURSDAY, MARCH 2, 1916, TO THURSDAY, MARCH 16, 1916,

for the position of

DIETITIAN.

No applications delivered at the office of the Commission, by mail or otherwise, after 4:00 P. M., THURSDAY, MARCH 16, 1916, will be accepted. Application blanks will be mailed upon request, provided a self-addressed stamped envelope or sufficient postage is enclosed to cover the mailing. The Commission will not guarantee the delivery of the same. Postage on applications forwarded by mail must be fully prepaid.

Applicants must be citizens of the United States and residents of the State of New York. The subjects and weights of the examination are: Experience, 4; 70% required. Duties, 4; 70% required. Oral, 2; 70% required. 70% general average required.

A qualifying physical examination will be given. Candidates failing to qualify in any part of the examination will not be summoned for the ensuing tests.

Applications for this examination are to be filed on a special blank, Form C.

Requirements: Training and experience: Candidates must have a certificate showing the completion of an approved course of study in dietetics of at least one year or the equivalent and must in addition have had not less than one year of practical experience in institutional dietary work in an executive or subordinate capacity.

Duties: The Dietitian exercises a general supervision over the dietary department of the hospital to which assignment is made; has charge of the employees and is responsible for the requisitions and preparation of menus, etc., and conducts classes in dietetics in the Training School for Nurses.

There are two vacancies in the Department of Bellevue and Allied Hospitals at a salary of \$720 per annum, with maintenance.

Candidates must be at least 21 years of age on the closing date for the receipt of applications. The term of the eligibility of the list resulting from this examination is fixed at not less than one year nor more than four years.

m2.16 ROBERT W. BELCHER, Secretary.

FIRE DEPARTMENT, POLICE DEPARTMENT, DEPARTMENT OF PUBLIC CHARITIES.

Proposals.

SEALED BIDS OR ESTIMATES WILL BE received by the Fire Department, Police Department, Department of Public Charities, at Room 1230, Municipal Building, Borough of Manhattan, City of New York, until 12 o'clock noon on

THURSDAY, MARCH 16, 1916, FOR FURNISHING AND DELIVERING RUGS, PAPER, MATCHES AND MISCELLANEOUS SUPPLIES.

The time for the performance of the contract is on or before June 30, 1916.

The amount of security required is thirty (30) per cent. of the amount of the bid or estimate. No bid will be considered unless it is accompanied by a deposit. Such deposit shall be in an amount not less than one and one-half (1½) per cent. of the total amount of the bid.

The bidder will state the price per each, doz., pound, case or other designated unit, by which the bids will be tested. The extensions must be made and footed up, as the bids will be read from the total and awards made to the lowest bidder on each item or class, as stated in the specifications.

Bids must be submitted in duplicate, each in a separate envelope. No bid will be accepted unless this provision is complied with.

Blank forms and further information may be obtained at Room 1230, Municipal Building, Borough of Manhattan.

FIRE DEPARTMENT, ROBERT ADAMSON, Commissioner.

POLICE DEPARTMENT, A. WOODS, Commissioner.

DEPARTMENT OF PUBLIC CHARITIES, JOHN A. KINGSBURY, Commissioner. m6.16

See General Instructions to Bidders on last page, last column, of the "City Record," except for the address of the office for receiving and opening bids.

ARMORY BOARD.

Proposals.

SEALED BIDS OR ESTIMATES WILL BE received at the office of the Mayor at 3 o'clock p. m.,

THURSDAY, MARCH 16, 1916,

for the following work:

ITEM 1—INSTALLATION OF NEW LIGHTING SYSTEM, ETC., IN DRILL SHED, 13TH COAST DEFENSE COMMAND ARMORY, BOROUGH OF BROOKLYN. SECURITY, \$1,500. DEPOSIT TO ACCOMPANY BID, \$75. TIME ALLOWED TO COMPLETE THE WORK, 60 CONSECUTIVE WORKING DAYS.

ITEM 2—ALTERATIONS TO PROVIDE FOR LOCKER AND STORAGE ROOMS, IN 2D BATTALION NAVAL MILITIA ARMORY, BOROUGH OF BROOKLYN. SECURITY, \$2,000. DEPOSIT TO ACCOMPANY BID, \$100. TIME ALLOWED TO COMPLETE THE WORK, 60 CONSECUTIVE WORKING DAYS.

A separate proposal shall be submitted for each item.

Blank forms and other information may be obtained at the office of the Armory Board, Room 6, Basement, Hall of Records, Manhattan. THE ARMORY BOARD. JOHN PURDY MITCHELL, Mayor; WILLIAM A. PRENDERGAST, Controller; FRANK L. DOWLING, President of the Board of Aldermen; GEORGE R. DYER, Brig. Gen. 1st Brigade; JOHN G. EDY, Brig. Gen. 2d Brigade; R. P. FOSHAW, Commodore, Naval Militia; LAWSON PURDY, President, Dept. of Taxes and Assessments. m3.16

See General Instructions to Bidders on last page, last column, of the "City Record," except for the address of the office for receiving and opening bids.

BOROUGH OF QUEENS.

Proposals.

SEALED BIDS OR ESTIMATES WILL BE received by the President of the Borough of Queens, at his office, Third floor, Borough Hall, Jackson Avenue and Fifth Street, Long Island City, until 11 o'clock A. M. on

TUESDAY, MARCH 14, 1916.

FOR A CONTRACT FOR THE PRIVILEGE OF PICKING OVER AND APPROPRIATING FROM AMONG THE GARBAGE, ASHES, STREET SWEEPINGS AND RUBBISH IN THE FIRST DISTRICT, IN THE WOODSIDE, WINFIELD, NEWTOWN, CORONA, ELMHURST AND EAST ELMHURST SECTIONS OF THE SECOND DISTRICT, AND IN THE THIRD AND FOURTH DISTRICTS, DURING THE ENTIRE YEAR, AND AT THE REMSEN AVENUE DUMP AND CREMA TORY IN THE FIFTH DISTRICT DURING THE MONTHS OF APRIL, MAY, JUNE, JULY, AUGUST, SEPTEMBER AND OCTOBER, AND AT ALL DUMPS IN THE FIFTH DISTRICT DURING THE MONTHS OF JANUARY, FEBRUARY, MARCH, NOVEMBER AND DECEMBER; IN CONSIDERATION OF THE WORK OF FEEDING THE INCINERATORS SITUATED AT (NO. 3) CHURCH STREET, JAMAICA, (NO. 4) REMSEN AVENUE, FAR ROCKAWAY, AND (NO. 5) BERGEN'S LANDING, AQUEDUCT, AND LEVELING, GRADING AND DISINFECTING AT INLAND DUMPS, AND A PAYMENT OF A SUM OR SUMS OF MONEY, FOR THE BOROUGH OF QUEENS, FOR THE PERIOD BEGINNING THE FIRST MONDAY NEXT AFTER THE SIGNING AND DELIVERY OF THE CONTRACT AND ENDING ONE YEAR FROM THE DATE OF SIGNING OF CONTRACT, WITH THE RIGHT OF THE CITY OF NEW YORK TO RENEW THE CONTRACT FOR ANOTHER PERIOD OF FOUR YEARS ON THE SAME TERMS AND CONDITIONS, EXCEPTING THE PROVISIONS FOR RENEWAL.

The amount of security required is five hundred dollars (\$500). In addition to this, a special deposit of two hundred and fifty dollars (\$250) in lawful money of the United States will be required to be made to the Comptroller of the City of New York on or before the signing, sealing and delivery of the contract, to remain on deposit with the said Comptroller until the completion of the contract.

The contract, if awarded, will be awarded to the highest bidder. Blank forms and further information may be obtained at the office of the President of the Borough of Queens.

Dated March 3rd, 1916.

m3.14 MAURICE E. CONNOLLY, President.

See General Instructions to Bidders on last page, last column, of the "City Record."

DEPARTMENT OF WATER SUPPLY, GAS AND ELECTRICITY.

Proposals.

SEALED BIDS OR ESTIMATES WILL BE received at the office of the Commissioner of the Department of Water Supply, Gas and Electricity, Room 2351, Municipal Building, Borough of Manhattan, until 2 p. m., on

WEDNESDAY, MARCH 15, 1916.

Boroughs of Manhattan and The Bronx.

FOR PAINTING FENCE AROUND THE JEROME PARK RESERVOIR.

The time allowed for doing and completing the entire work is Fifty (50) Consecutive Working days.

The amount in which security is required for the performance of the contract is One Thousand Dollars (\$1,000).

The bidder will state one aggregate price for

the whole work described and specified, as the contract is entire and for a complete job.

The bids will be compared and the contract awarded at a lump or aggregate sum to the lowest formal bidder.

Blank forms of bid, proposals and contract, including specifications approved as to form by the Corporation Counsel, can be obtained at Room 2351, in the Municipal Building, Manhattan, New York City.

m4.15 WILLIAM WILLIAMS, Commissioner.

See General Instructions to Bidders on last page, last column, of the "City Record."

SEALED BIDS OR ESTIMATES WILL BE received by the Commissioner of Water Supply, Gas and Electricity at Room 2351, Municipal Building, Manhattan, until 2 o'clock p. m., on

WEDNESDAY, MARCH 15, 1916.

Boroughs of Manhattan and The Bronx.

FOR PAINTING THREE BRIDGES IN THE CROTON WATERSHED.

The time allowed for doing and completing the entire work is ninety (90) consecutive working days.

The amount in which security is required for the performance of the contract is three thousand dollars (\$3,000).

The bidder will state one aggregate price for the whole work described and specified, as the contract is entire and for a complete job.

The bids will be compared and the contract awarded at a lump or aggregate sum to the lowest formal bidder.

Blank forms of bid, proposals and contract, including specifications approved as to form by the Corporation Counsel, can be obtained at Room 2351, in the Municipal Building, Manhattan, New York City.

m4.15 WILLIAM WILLIAMS, Commissioner.

See General Instructions to Bidders on last page, last column, of the "City Record."

SEALED BIDS OR ESTIMATES WILL BE received by the Commissioner of Water Supply, Gas and Electricity at room 2351, Municipal Building, Manhattan, until 2 o'clock p. m., on

THURSDAY, MARCH 16, 1916.

Borough of Brooklyn.

NO. 1. FOR FURNISHING, DELIVERING, UNLOADING, STACKING AND STORING CAST IRON PIPE, SPECIAL AND VALVE BOX CASTINGS, VALVES AND DOUBLE NOZZLE FIRE HYDRANTS.

The time allowed for the delivery of the materials and supplies and the performance of the contract will be one hundred and fifty (150) calendar days on Section I, seventy-five (75) calendar days on Section II, one hundred and fifty (150) calendar days on Section III and seventy-five (75) calendar days on Section IV.

The security required will be eleven thousand dollars (\$11,000) on Section I, three thousand dollars (\$3,000) on Section II, five thousand dollars (\$5,000) on Section III, and four thousand dollars (\$4,000) on Section IV.

Bids will be received for each Section singly, or for all Sections; but in comparing the bids, the bids for each Section will be compared separately and the contract awarded by Sections.

Blank forms of bid, proposals and contract, including specifications approved as to form by the Corporation Counsel, can be obtained at Room 2351, in the Municipal Building, Manhattan, New York City.

March 2, 1916.

m4.16 WILLIAM WILLIAMS, Commissioner.

See General Instructions to Bidders on last page, last column, of the "City Record."

DEPARTMENT OF DOCKS AND FERRIES.

Proposals.

SEALED BIDS OR ESTIMATES WILL BE received by the Commissioner of Docks at his office, Pier "A," foot of Battery Place, North River, Manhattan, until 12 o'clock noon on

FRIDAY, MARCH 10, 1916.

Borough of Manhattan.

CONTRACT NO. 1488, CLASSES 1 AND 2. FOR FURNISHING ALL THE LABOR AND MATERIALS REQUIRED FOR BUILDING A FREIGHT SHED WITH APPURTENANCES ON THE PIER AT THE FOOT OF WEST FORTY-SIXTH STREET, NORTH RIVER, IN THE BOROUGH OF MANHATTAN.

The time allowed for doing and completing the work will be 420 calendar days.

The security required shall be \$200,000. The bidder shall state, both in writing and in figures, a total price for doing all of the work called for in Class 1; a price per square yard and a total price for doing all of the work called for in Class 2; also, a total price for Classes 1 and 2 combined. Both classes, 1 and 2, combined form one contract, and award, if made, will be made to the bidder whose total price for doing all of the work called for in both classes is the lowest and whose bid is regular in all respects. In case of discrepancy between the written price and that given in figures, the price in writing will be considered as the bid.

Work must be done at the time and in the manner and in such quantities as may be directed.

Blank forms and further information may be obtained and the plans and drawings may be seen at the office of the said Department.

R. A. C. SMITH, Commissioner of Docks.

Dated February 26, 1916.

See General Instructions to Bidders on last page, last column, of the "City Record."

SEALED BIDS OR ESTIMATES WILL BE received by the Commissioner of Docks at his office, Pier "A," foot of Battery Place, North River, Manhattan, until 12 o'clock noon on

WEDNESDAY, MARCH 8, 1916.

CONTRACT NO. 1501.

FOR FURNISHING ALL THE LABOR AND MATERIALS REQUIRED FOR FURNISHING AND DELIVERING PROPELLER WHEELS.

The time for the completion of the work and the full performance of the contract is on or before the expiration of one hundred and twenty (120) calendar days.

The amount of security required shall be thirty (30) per cent. of the total amount for which the contract is awarded.

The security deposit to accompany bid shall be in an amount not less than one and one-half (1½) per cent. of the total amount of the bid.

Item 1 of the contract calls for 6 propeller wheels for the Staten Island ferries. Item 2 calls for 2 propeller wheels for the 39th Street ferries. Awards, if made, will be made in each item to the lowest bidder in the item.

Delivery will be required to be made at the time and in the manner and in such quantities as may be directed.

Blank forms and further information may be obtained at the office of the said Department.

R. A. C. SMITH, Commissioner of Docks.

Dated February 23, 1916. f25,m8

See General Instructions to Bidders on last page, last column, of the "City Record."

BOROUGH OF BROOKLYN.

Proposals.

SEALED BIDS OR ESTIMATES WILL BE received by the President of the Borough of Brooklyn at Room 2, Borough Hall, Brooklyn, until 11 o'clock a. m., on

THURSDAY, MARCH 16, 1916.

NO. 1. FOR FURNISHING AND DELIVERING ONE THOUSAND (1,000) BOXES OF TOILET SOAP TO THE STOREHOUSE, 237 DUFFIELD STREET, BROOKLYN.

The time allowed for the delivery of the soap and the full performance of the contract is One hundred (100) calendar days.

The amount of security required for the faithful performance of the contract will be thirty (30) per cent. of the total amount for which the contract is awarded.

The bidder will state the price of soap, per pound, by which the bids will be tested. The bids will be compared and the contract awarded at a lump or aggregate sum.

Delivery will be required to be made at the time and in the manner and in such quantities as may be directed. Blank forms and further information may be obtained at the Bureau of Public Buildings and Offices, Room 1003, No. 50 Court Street, Borough of Brooklyn.

L. H. POUNDS, President.

See General Instructions to Bidders on last page, last column, of the "City Record."

SEALED BIDS OR ESTIMATES WILL BE received by the President of Borough of Brooklyn, at Room No. 2, Borough Hall, Brooklyn, until 11 o'clock a. m., on

THURSDAY, MARCH 16, 1916.

FOR FURNISHING AND DELIVERING 180,000 GALLONS OF REFINED ASPHALT IN LIQUID FORM, AND 200 TONS (2,000 POUNDS EACH) OF REFINED ASPHALT IN CONTAINING PACKAGES.

To be delivered to the Municipal Asphalt Plant, 7th St. Basin, Gowanus Canal.

Time for completion of contract, on or before December 31, 1916. Security required for the faithful performance of the contract, 30 per cent. of the amount for which the contract is awarded.

The bidder will state the price of each item or article contained in the specifications or schedules herein contained or hereto annexed, per ton, gallon, or other unit of measure, by which the bids will be tested. The bids will be compared and the contract awarded at a lump or aggregate sum.

Delivery will be required to be made at the time and in the manner and in such quantities as may be directed.

Blank forms and further information may be obtained at the office of the Bureau of Highways, the Borough of Brooklyn, Room 502, No. 50 Court Street, Brooklyn.

L. H. POUNDS, President.

Dated February 29, 1916. m4,16

See General Instructions to Bidders on last page, last column, of the "City Record."

SEALED BIDS OR ESTIMATES WILL BE received by the President of Borough of Brooklyn, at Room No. 2, Borough Hall, Brooklyn, until 11 o'clock a. m., on

THURSDAY, MARCH 16, 1916.

NO. 1—FOR FURNISHING ALL THE LABOR AND MATERIALS REQUIRED FOR CONSTRUCTING A SEWER IN CHESTER STREET, FROM NEWPORT STREET TO LOTT AVENUE AND A SEWER IN LOTT AVENUE, FROM CHESTER STREET TO ROCKAWAY AVENUE, WITH A TEMPORARY CONNECTION AT CHESTER STREET.

The Engineer's preliminary estimate of the quantities is as follows:

1. 35 linear feet of 22-inch pipe sewer laid complete, including all incidentals and appurtenances; per linear foot, \$3.10.....	\$108.50
2. 570 linear feet of 18-inch pipe sewer laid complete, including all incidentals and appurtenances; per linear foot, \$2.35.....	1,339.50
3. 380 linear feet of 12-inch pipe sewer laid complete, including all incidentals and appurtenances; per linear foot, \$1.70.....	645.00
4. 140 linear feet of 6-inch house connection drain, laid complete, including all incidentals and appurtenances; per linear foot, \$0.75.....	105.00
5. 5 cubic yards of extra excavation, including sheeting and bracing, and all labor, materials, incidentals and appurtenances; per cubic yard, \$0.50.....	2.50
6. 7 manholes complete with iron heads and covers, including all incidentals and appurtenances, per manhole, \$50.....	350.00
7. 3 sewer basins complete, of either standard design, with iron pans or gratings, iron basins and connecting culverts, including all incidentals and appurtenances; per basin, \$125.....	375.00
8. 2,000 feet board measure of sheeting and bracing driven in place complete, including all incidentals and appurtenances, per thousand feet, board measure, \$18.....	36.00
Total.....	\$2,962.50

The time allowed for the completion of the work and full performance of the contract will be thirty (30) working days.

The amount of security required for the faithful performance of the contract will be fifteen hundred (\$1,500) dollars.

NO. 2—FOR FURNISHING ALL THE LABOR AND MATERIAL REQUIRED FOR CONSTRUCTING A SEWER IN 78TH STREET, FROM 5TH AVENUE TO 6TH AVENUE.

The Engineer's preliminary estimate of the quantities is as follows:

41 linear feet of 15-inch pipe sewer, laid complete, including all incidentals and appurtenances; per linear foot, \$2.50.....	\$102.50
666 linear feet of 12-inch pipe sewer, laid complete, including all incidentals and appurtenances; per linear foot, \$1.50.....	999.00
165 linear feet of 6-inch house connection drain, laid complete, including all incidentals and appurtenances; per linear foot, \$0.70.....	115.50
7 manholes complete, with iron heads and covers, including all incidentals and appurtenances; per manhole, \$50.....	350.00
1,500 feet, Board Measure, of sheeting and bracing, driven in place complete, including all incidentals and appurtenances; per thousand feet, Board Measure, \$18.....	27.00
Total.....	\$1,594.00

The time allowed for the completion of the

work and full performance of the contract will be thirty (30) working days.

The amount of security required for the faithful performance of the contract, will be seven hundred and fifty dollars (\$750).

NO. 3—FOR FURNISHING ALL THE LABOR AND MATERIALS REQUIRED FOR CONSTRUCTING A SEWER IN RIVERDALE AVENUE FROM PENNSYLVANIA AVENUE TO NEW JERSEY AVENUE.

The Engineer's preliminary estimate of the quantities is as follows:

1. 220 linear feet of 12-inch pipe sewer, laid complete, including all incidentals and appurtenances; per linear foot, \$1.85.....	\$407.00
2. 60 linear feet of 6-inch house connection drain, laid complete, including all incidentals and appurtenances; per linear foot, \$0.80.....	48.00
3. 3 manholes complete, with iron heads and covers, including all incidentals and appurtenances; per manhole, \$50.....	150.00
4. 5 cubic yards of extra excavation, including sheeting and bracing, and all labor, materials, incidentals and appurtenances; per cubic yard, \$0.50.....	2.50
5. 1,000 feet, board measure, of sheeting and bracing, driven in place complete, including all incidentals and appurtenances; per thousand feet, board measure, \$18.....	18.00
Total.....	\$625.50

The time allowed for the completion of the work and full performance of the contract will be twenty (20) working days.

The amount of security required for the faithful performance of the contract will be three hundred dollars (\$300).

NO. 4—FOR FURNISHING ALL THE LABOR AND MATERIAL REQUIRED FOR CONSTRUCTING A SEWER IN 20TH AVENUE, FROM 65TH STREET TO 66TH STREET.

The Engineer's preliminary estimate of the quantities is as follows:

235 linear feet of 12-inch pipe sewer, laid complete, including all incidentals and appurtenances; per linear foot, \$1.50.....	\$352.50
230 linear feet of 6-inch house connection drain, laid complete, including all incidentals and appurtenances; per linear foot, \$0.70.....	161.00
2 manholes complete, with iron heads and covers, including all incidentals and appurtenances; per manhole, \$50.....	100.00
10 cubic yards of extra excavation, including all incidentals and appurtenances; per cubic yard, \$0.50.....	5.00
Total.....	\$618.50

The time allowed for the completion of the work and full performance of the contract will be thirty (30) working days.

The amount of security required for the faithful performance of the contract, will be three hundred dollars (\$300).

NO. 5—FOR FURNISHING ALL THE LABOR AND MATERIAL REQUIRED FOR CONSTRUCTING A SEWER IN HEGEMAN AVENUE, FROM OSBORN STREET TO THATFORD AVENUE.

The Engineer's preliminary estimate of the quantities is as follows:

215 linear feet of 12-inch pipe sewer, laid complete, including all incidentals and appurtenances; per linear foot, \$1.50.....	\$322.50
78 linear feet of 6-inch house connection drain, laid complete, including all incidentals and appurtenances; per linear foot, \$0.70.....	54.60
3 manholes complete, with iron heads and covers, including all incidentals and appurtenances; per manhole, \$50.....	150.00
5 cubic yards of extra excavation, including all incidentals and appurtenances; per cubic yard, \$0.50.....	2.50
Total.....	\$529.60

The time allowed for the completion of the work and full performance of the contract will be thirty (30) working days.

The amount of security required for the faithful performance of the contract will be two hundred and fifty dollars (\$250).

The foregoing Engineer's preliminary estimates of the total cost for the completed work are to be taken as the 100 per cent. basis and test for bidding. Proposals shall state a single percentage of such 100 per cent. (such as 95 per cent., 100 per cent. or 105 per cent.) for which all materials and work called for in the proposed contract and the notice to bidders are to be furnished to the City. Such percentage as bid for each contract shall apply to all unit items specified in the Engineer's preliminary estimate to an amount necessary to complete the work described in the contract.

Blank forms and further information may be obtained at the office of the Bureau of Sewers, 215 Montague st., Borough of Brooklyn.

L. H. POUNDS, President.

See General Instructions to Bidders on last page, last column, of the "City Record."

SEALED BIDS OR ESTIMATES WILL BE received by the President of Borough of Brooklyn at Room No. 2, Borough Hall, Brooklyn, until 11 o'clock a. m., on

FRIDAY, MARCH 10, 1916.

NO. 1. FOR FURNISHING ALL THE LABOR AND MATERIAL REQUIRED FOR CONSTRUCTING A SEWER IN LAWRENCE AVENUE, FROM GRAVESEND AVENUE TO 47TH STREET.

The Engineer's preliminary estimate of the quantities is as follows:

313 linear feet of 12 inch pipe sewer, laid complete, including all incidentals and appurtenances; per linear foot, \$1.40.....	\$438.20
149 linear feet of 6 inch house connection drain, laid complete, including all incidentals and appurtenances; per linear foot, \$0.65.....	96.85
4 manholes complete, with iron heads and covers, including all incidentals and appurtenances; per manhole, \$45.....	180.00
One (1) sewer basin complete, of either standard design, with iron pans or grating, iron basin hood and connecting culvert, including all incidentals and appurtenances; per basin, \$115.....	115.00
Total.....	\$830.00

The time allowed for the completion of the work and full performance of the contract will be thirty (30) working days.

The amount of security required for the faithful performance of the work will be Four Hundred Dollars (\$400).

The foregoing Engineer's preliminary estimates of the total cost for the completed work are to be taken as the 100 per cent. basis and test for bidding. Proposals shall state a single percentage of such 100 per cent. (such as 95 per cent., 100 per cent. or 105 per cent.) for which all materials and work called for in the proposed contract and the notice to bidders are to be furnished to the City. Such percentage as bid for this contract shall apply to all unit items specified in the Engineer's preliminary estimate to an

amount necessary to complete the work described in the contract.

Blank forms and further information may be obtained at the office of the Bureau of Sewers, 215 Montague st., Borough of Brooklyn.

L. H. POUNDS, President.

See General Instructions to Bidders on last page, last column, of the "City Record."

SEALED BIDS OR ESTIMATES WILL BE received by the President of Borough of Brooklyn, at Room No. 2, Borough Hall, Brooklyn, until 11 o'clock a. m., on

FRIDAY, MARCH 10, 1916.

NO. 1. FOR REGULATING AND PAVING WITH PERMANENT ASPHALT PAVEMENT ON A 6-INCH CONCRETE FOUNDATION THE ROADWAY OF BAY RIDGE AVE., FROM 13TH AVE. TO 14TH AVE.

The Engineer's estimate is as follows:

595 cu. yds. excavation to subgrade.	
395 cu. yds. concrete.	
2,380 sq. yds. asphalt pavement (5 years maintenance).	

Time allowed, 30 working days. Security required for the faithful performance of the contract, \$1,300.

NO. 2. FOR REGULATING, GRADING, CURBING AND LAYING SIDEWALKS ON CROSBY AVE., FROM VERMONT AVE. TO A PROPERTY LINE ABOUT ONE HUNDRED (100) FEET SOUTHWEST OF BULWER PL.

The Engineer's estimate is as follows:

480 cu. yds. excavation.	
480 cu. yds. fill to be furnished.	
1,350 lin. ft. steel bound cement curb (1 year maintenance).	
6,560 sq. ft. cement sidewalks (1 year maintenance).	
6,560 sq. ft. 6-inch cinder or gravel sidewalk foundation.	

Time allowed, 30 working days. Security required for the faithful performance of the contract, \$700.

NO. 3. FOR REGULATING, GRADING, CURBING AND LAYING SIDEWALKS ON FLATLANDS AVE., FROM ROCKAWAY AVE. TO EAST 92ND ST.

The Engineer's Estimate is as follows:

340 cu. yds. excavation.	
730 cu. yds. fill to be furnished.	
2,800 lin. ft. steel bound cement curb (1 year maintenance).	
11,870 sq. ft. cement sidewalks (1 year maintenance).	
11,870 sq. ft. 6-inch cinder or gravel sidewalk foundation.	

Time allowed, 35 working days. Security required for the faithful performance of the contract, \$1,100.

NO. 4. FOR REGULATING AND PAVING WITH PERMANENT ASPHALT PAVEMENT ON A 6-INCH CONCRETE FOUNDATION THE ROADWAY OF 17TH AVE. FROM 45TH ST. TO 46TH ST.

The Engineer's estimate is as follows:

255 cu. yds. excavation to subgrade.	
170 cu. yds. concrete.	
1,030 sq. yds. asphalt pavement (5 years maintenance).	

Time allowed, 20 working days. Security required for the faithful performance of the contract, \$600.

NO. 5. FOR REGULATING, CURBING AND PAVING WITH PRELIMINARY ASPHALT PAVEMENT ON A 5-INCH CONCRETE FOUNDATION THE ROADWAY OF 71ST ST., FROM 18TH AVE. TO 19TH AVE.

The Engineer's estimate is as follows:

670 cu. yds. excavation to subgrade.	
20 cu. yds. fill (not to be bid for).	
34 lin. ft. bluestone heading stones set in concrete.	
1,390 lin. ft. steel bound cement curb (1 year maintenance).	
320 cu. yds. concrete.	
2,280 sq. yds. asphalt pavement (5 years maintenance).	

Time allowed, 30 working days. Security required for the faithful performance of the contract, \$1,400.

NO. 6. FOR FURNISHING AND DELIVERING 50,000 IRON SLAG PAVING BLOCKS, TO BE DELIVERED AS FOLLOWS:

20,000 blocks to yard adjoining the Municipal Asphalt Plant, 7th St. Basin, Gowanus Canal.

20,000 blocks to corporation yard, 6th St. near 18th Ave.

10,000 blocks to corporation yard, N. 8th St. near Union Ave.

Time for completion of contract, on or before Dec. 31, 1916.

Security required for the faithful performance of the contract, 30% of the amount for which the contract is awarded.

The bidder will state the price of each item or article contained in the specifications or schedules herein contained or hereto annexed, per lin. ft., sq. ft., cu. yd., cu. yd., gallon, yard or other unit of measure by which the bids will be tested. The bids will be compared and the contract awarded at a lump or aggregate sum for each contract.

Delivery will be required to be made at the time and in the manner and in such quantities as may be directed.

Blank forms and further information may be obtained at the office of the Bureau of Highways, the Borough of Brooklyn, Room 502, No. 50 Court Street, Brooklyn.

L. H. POUNDS, President.

Dated February 24, 1916. f28,m10

See General Instructions to Bidders on last page, last column, of the "City Record."

SEALED BIDS OR ESTIMATES WILL BE received by the President of the Borough of Brooklyn, at Room 2, Borough Hall, Brooklyn, until 11 o'clock a. m. on

FRIDAY, MARCH 10, 1916.

For furnishing all the labor and materials required for doing various painting work at the Municipal Bath, Coney Island, Borough of Brooklyn.

The time allowed for the completion of the work and the full performance of the contract is until May 15th, 1916.

The amount of security required for the faithful performance of the contract will be Eight hundred (\$800) Dollars.

The bids will be compared and the contract awarded at a lump or aggregate sum.

Blank forms and further information may be obtained at the Bureau of Public Buildings and Offices, Room 1003, No. 50 Court Street, Borough of Brooklyn.

L. H. POUNDS, President.

See General Instructions to Bidders on last page, last column, of the "City Record."

BOROUGH OF MANHATTAN.

Proposals.

SEALED BIDS OR ESTIMATES WILL BE received by the President of the Borough of Manhattan at Room 2032, Municipal Building, until 2 o'clock p. m., on

WEDNESDAY, MARCH 15, 1916.

FOR CONSTRUCTING A STAIRWAY AT 138TH STREET AND RIVERSIDE DRIVE, TOGETHER WITH ALL WORK INCIDENTAL THERETO.

Engineer's estimate of the amount of work to be done:

25 cu. yds. Earth Excavation.	
25 cu. yds. Rock Excavation.	
15 cu. yds. Concrete.	
10 cu. yds. Rubble Masonry in mortar.	
20 cu. yds. Granite Ashlar Masonry.	
215 cu. ft. Granite in Steps and Landings.	
200 cu. ft. Granite in Parapets, Coping, Cornices, etc.	
10 cu. yds. Brick Masonry.	
150 sq. ft. Concrete Sidewalks, Class A.	
75 lin. ft. Bronze Hand-railing.	
2 Bronze Lampposts.	
1 Electric Lighting System.	
Removing 1 Granite Obelisk.	

The time allowed for the full completion of the work will be sixty (60) consecutive working days.

The amount of security required will be \$1,000 and the amount of deposit accompanying the bid shall be five (5) per cent. of the amount of security.

The bidder will state the price for each item or article contained in the specifications or schedules herein contained or hereto annexed, per foot, yard, or other unit of measure or article, by which the bid will be tested. The contracts, if awarded, will be awarded for the whole work at a lump sum.

Blank forms may be had at the offices of the Commissioner of Public Works, Municipal Building, Bureau of Highways, Room 2124, Borough of Manhattan. MARCUS M. MARKS, President.

Dated March 4, 1916. m4,15

See General Instructions to Bidders on last page, last column, of the "City Record."

SEALED BIDS OR ESTIMATES WILL BE received by the President of the Borough of Manhattan, at Room 2032, Municipal Building, Manhattan, until 2 o'clock p. m., on

WEDNESDAY, MARCH 8, 1916.

FOR FURNISHING ALL OF THE LABOR AND MATERIALS REQUIRED FOR INSTALLING DRIP PAN OVER THE PUBLIC MARKET UNDER THIRD AVENUE BRIDGE, BOROUGH OF MANHATTAN.

The time allowed for the completion of the work will be sixty (60) calendar consecutive working days.

The amount of security required will be Twelve hundred (\$1,200) Dollars, and the amount of deposit accompanying the bid shall be five (5) per cent. of the amount of security.

The bidder will state one aggregate price for the whole work described and specified, as the contract is entire and for a complete job.

The bids will be compared and the contract awarded at a lump or aggregate sum to the lowest bidder.

Blank forms, specifications and plans may be obtained at the office of the Auditor, office of the Commissioner of Public Works, Room 2141, Municipal Building, Borough of Manhattan.

MARCUS M. MARKS, President.

Dated February 26, 1916. f26,m8

See General Instructions to Bidders on last page, last column, of the "City Record."

PUBLIC SERVICE COMMISSION.

Invitation to Contractors.

For Station Finish Work for Part of the Broadway-Fourth Avenue Rapid Transit Railroad.

SEALED BIDS OR PROPOSALS FOR THE construction of station finish for seven (7) stations on the Broadway-Fourth Avenue Rapid Transit Railroad in the Borough of Manhattan will be received by the Public Service Commission for the First District (hereinafter called the "Commission") at the office of the Commission at No. 154 Nassau Street, Borough of Manhattan, New York City, until the 9th day of March, 1916, at twelve fifteen (12:15) o'clock p. m., at which time and place or at a later date to be fixed by the Commission the proposals will be publicly opened.

The stations for which said station finish is to be provided are seven (7) stations on that part of the Broadway-Fourth Avenue Rapid Transit Railroad beginning at a point under Trinity Place, about fifty (50) feet north of the northerly building line of Morris Street, and extending thence northerly under Trinity Place, Church Street, private property, Vesey Street and again under private property to Broadway and thence under Broadway and Union Square to and including the northerly approach to the Fourteenth Street station.

The work to be done will also include other finish work along the line of the Railroad.

The Contractor must begin work within thirty (30) days after the delivery of the contract on such station or stations or other parts of said Railroad as the Engineer of the Commission may direct and shall begin work on any of the remaining stations or other parts of said Railroad within ten (10) days after notice and shall complete all work within seven (7) months from the delivery of the contract, except as otherwise provided in the form of contract.

A fuller description of the work and other requirements, provisions and specifications are given in the Information for Contractors and in the form of contract, contract drawings, bond and Contractor's Proposal, which are to be deemed a part of this invitation and copies of which may be inspected and purchased at said office of the Commission.

The receipt of bids will be subject to the requirements specified in said Information for Contractors.

New York, February 17, 1916.

PUBLIC SERVICE COMMISSION FOR THE FIRST DISTRICT, By OSCAR S. STRAUS, Chairman.

TRAVIS H. WHITNEY, Secretary. f19,m9

For Completion of Station Finish Work for Part of the Queensboro Subway Rapid Transit Railroad.

SEALED BIDS OR PROPOSALS FOR THE completion of construction of station finish for the Hunters Point Avenue station on the Queensboro Subway Rapid Transit Railroad in

BOARD OF ASSESSORS.

Completion of Assessments.

PUBLIC NOTICE IS HEREBY GIVEN TO the owner or owners of all houses and lots, improved and unimproved lands affected thereby, that the following proposed assessments have been completed and are lodged in the office of the Board of Assessors for examination by all persons interested, viz.:

Borough of Manhattan.

5023. Paving and curbing West 160th Street from Fort Washington Avenue to Riverside Drive. Affecting Block 2136.

5024. Paving and curbing Exterior Street from 67th Street to a point 100 feet south of 70th Street and from a point 100 feet north of 70th Street to 79th Street. Affecting Blocks 1479 to 1490, 1576 and 1589.

5065. Basin at the southwest corner of East 78th Street and First Avenue. Affecting Block 1452.

5066. Basin and inlet adjacent to the north-west corner of West 161st Street and Fort Washington Avenue. Affecting Block 2136.

5067. Basin adjacent to the southwest corner of West 171st Street and Fort Washington Avenue. Affecting Block 2139.

5068. Basin adjacent to the southwest corner of West 172nd Street and Fort Washington Avenue. Affecting Block 2139.

5069. Basins adjacent to the northeast corner of West 172nd Street and Haven Avenue, and the southwest corner of West 173rd Street and Fort Washington Avenue. Affecting Block 2139.

5071. Paving and curbing Haven Avenue from West 170th Street to West 172nd Street. Affecting Block 2139.

5075. Paving and curbing West 179th Street from Northern Avenue to Haven Avenue. Affecting Block 2177.

Borough of The Bronx.

4832. Regulating, grading, curbing, flagging, paving, etc., Exterior Street from East 151st Street to Jerome Avenue. Affecting Blocks 2497 and 2499.

5062. Paving and curbing Manida Street from Garrison Avenue to Lafayette Avenue. Affecting Block 2740.

5084. Repairing the sidewalk on the northerly side of East 140th Street, west of Cypress Avenue. Affecting Block 2553, Lot 45.

5085. Repairing the sidewalk on the southerly side of East 187th Street from Webster Avenue to Marion Avenue. Affecting Block 3024, Lot 25.

Borough of Richmond.

5087. Repairing the sidewalk in Bentley Street from Amboy Road to Ferry Entrance, Fifth Ward. Affecting Block 13, Lot 82.

Borough of Queens.

4938. Regulating, grading, curbing, flagging, etc., Packard (Grove) Street from Middleburg Avenue to Borden Avenue. Together with an award for damages caused by a change of grade. Affecting Blocks 38 to 43 and 45 to 50, First Ward, and Blocks 1383, 1388, 1389, 1394, 1396, 1397, 1398, 1403 and 1407, Second Ward.

5060. Basins and appurtenances on the four corners of Van Alst Avenue and Paynter Avenue, First Ward. Affecting Blocks 86, 104 and 146.

5061. Basins on Woolsey Avenue: on the northerly and easterly corners of Seventh Avenue; on the northerly and easterly corners of Sixth Avenue; and on the easterly corner of Park Place, First Ward. Affecting Blocks 65, 75, 78 and 87.

5076. Basin on the easterly corner of Twelfth Avenue and Graham Avenue, First Ward. Affecting Block 200.

5077. Basins on Flushing Avenue: on the southerly corner of Caspian Street; on the easterly and southerly corners of Zeidler Street; on the easterly corner of Emma Street; on the easterly corner of Sophie Street, and on the easterly corner of Martin Street, Second Ward. Affecting Blocks 2339, 2340, 2341 and 2347.

5078. Sewer and appurtenances in Briggs Avenue (Park Street) from Jamaica Avenue to Myrtle Avenue, and in Myrtle Avenue from Briggs Avenue to Hamilton Avenue, Fourth Ward. Affecting Blocks 192, 196, 197 and 198.

5080. Sewer and appurtenances in Cedar Avenue from Jamaica Avenue to Scott Street, Fourth Ward. Affecting Blocks 219, 220 and 266 to 269.

5083. Sewer and appurtenances in Woodmere Place from Freedom Avenue to the Rockaway Beach Branch of the Long Island Railroad, Fourth Ward. Affecting Blocks 240 and 241.

All persons whose interests are affected by the above named proposed assessments, and who are opposed to the same or either of them, are requested to present their objections, in writing, to the Secretary of the Board of Assessors, Room 809, Municipal Building, New York, on or before Tuesday, April 4, 1916, at 10 a. m., at which time and place the said objections will be heard and testimony received in reference thereto.

WILLIAM C. ORMOND, JACOB I. LESSER, ST. GEORGE B. TUCKER, Board of Assessors, Municipal Building, Borough of Manhattan, City of New York.

March 4, 1916. m4,15

PUBLIC NOTICE IS HEREBY GIVEN TO the owner or owners of all houses and lots, improved and unimproved lands affected thereby, that the following proposed assessments have been completed and are lodged in the office of the Board of Assessors for examination by all persons interested, viz.:

Borough of Manhattan.

5021. Alteration and improvement to sewer in East 76th Street between Lexington and Park Avenues. Affecting Blocks 1410 and 1411.

5022. Alteration and improvement to sewer in West 32nd Street between Broadway and Fifth Avenue. Affecting Blocks 833 and 834.

Borough of Queens.

4673. Regulating and grading the sidewalk spaces and laying sidewalks in Cooper Street between Irving Avenue and the Brooklyn Borough Line, Second Ward. Affecting Block 2830.

4674. Regulating and grading Creek Street from Borden Avenue to Hunterspoint Avenue, First Ward. Together with a list of awards for damages caused by a change of grade. Affecting Blocks 109 to 114.

4937. Regulating, grading, curbing, flagging and paving Hughes Street from Doscher Avenue to a line 75 feet westerly from Buchman Avenue, Second Ward. Together with a list of awards for damages caused by a change of grade. Affecting Blocks 2568 and 2575.

4961. Sewer and appurtenances in Van Alst Avenue from Broadway to Ridge Street, and in Ridge Street from Van Alst Avenue to Ely Avenue, First Ward. Affecting Blocks 39 to 42, 44 and 64 to 68.

5027. Regulating and grading the sidewalk spaces and laying sidewalks in Sophie Street from Flushing Avenue to Nurge Street, Second Ward. Affecting Blocks 2338 and 2339.

5032. Paving Putnam Avenue from Forest Avenue to a line 65 feet west of Buchman Avenue, Second Ward. Affecting Blocks 2573, 2574, 2576 and 2579.

5033. Regulating and grading the sidewalk spaces and laying sidewalks on the westerly side of Union Street between Sanford Avenue and Reddard (Monroe) Street, Third Ward. Affecting Block 68.

5059. Sewer and appurtenances in Cedar Avenue from Beaufort Avenue to Chichester Avenue, Fourth Ward. Affecting Blocks 466 and 468.

Borough of Brooklyn.

4815. Regulating, grading, curbing and flag-

ging East 34th Street from Tilden Avenue to Canarsie Lane. Affecting Blocks 4918, 4919, 4933 and 4934.

4948. Regulating, grading, curbing, flagging and paving Hemlock Street between Glenmore and Pitkin Avenues. Affecting Blocks 4216 and 4217.

All persons whose interests are affected by the above named proposed assessments, and who are opposed to the same or either of them, are requested to present their objections, in writing, to the Secretary of the Board of Assessors, Room 809, Municipal Building, New York, on or before Tuesday, March 28, 1916, at 10 a. m., at which time and place the said objections will be heard and testimony received in reference thereto.

WILLIAM C. ORMOND, JACOB I. LESSER, ST. GEORGE B. TUCKER, Board of Assessors, Municipal Building, Borough of Manhattan, City of New York.

February 26, 1916. f26,m8

Notice to Present Claims for Damages.

PUBLIC NOTICE IS HEREBY GIVEN TO all persons claiming to have been injured by a change of grade in the regulating and grading of the following named streets to present their claims, in writing, to the Secretary of the Board of Assessors, Room 809, Municipal Building, on or before Thursday, March 9, 1916, at 10 o'clock a. m. Claimants are requested to make their claims for damages upon the blank forms prepared by the Board of Assessors, copies of which may be obtained upon application at the above office:

Borough of The Bronx.

5063. Muliner Avenue from Morris Park Avenue to Bear Swamp Road (Bronxdale Avenue).

5073. Unnamed Street from Rogers Place and East 165th Street westerly to East 165th Street.

Borough of Richmond.

5089. Belmont Place from Vine Street to Fort Place, First Ward.

Borough of Queens.

5090. Borden Avenue from Van Alst Avenue to Dutch Kills Creek, First Ward.

5091. Clinton Avenue from Clermont Avenue to Broad Street, Second Ward.

5092. Decatur Street from the Brooklyn Borough Line to Cypress Avenue, Second Ward.

5093. Ditmars Avenue from Astoria (Flushing) Avenue to Frigate Street, Second Ward.

5094. Hancock Avenue from a point 100 feet north of Thomson Avenue to Greenpoint Avenue, First Ward.

5095. Myrtle Avenue from the Brooklyn Borough Line to McComb Place, Second Ward.

WILLIAM C. ORMOND, JACOB I. LESSER, ST. GEORGE B. TUCKER, Board of Assessors, Municipal Building, Borough of Manhattan, City of New York.

February 26, 1916. f26,m8

BOROUGH OF THE BRONX.

Proposals.

SEALED BIDS OR ESTIMATES WILL BE received by the President of the Borough of The Bronx, at his office, Municipal Building, Crotona Park, 177th St. and 3rd Ave., until 10.30 a. m., on

THURSDAY, MARCH 30, 1916.

NO. 1. CONSTRUCTING SEWERS AND APPURTENANCES IN WESTCHESTER AVENUE FROM EXISTING SEWER AT WESTCHESTER SQUARE TO BLONDELL AVENUE; BLONDELL AVENUE, BETWEEN WESTCHESTER AVENUE AND POPLAR STREET; THE PROPERTY OF THE N. Y. N. H. & H. R. CO. BETWEEN POPLAR STREET AND SACKET AVENUE; SACKET AVENUE, BETWEEN HERING AVENUE AND EASTCHESTER ROAD; EASTCHESTER ROAD, BETWEEN SACKET AVENUE AND SEYMOUR AVENUE; SEYMOUR AVENUE, BETWEEN EASTCHESTER ROAD AND ALLERTON AVENUE; ALLERTON AVENUE, BETWEEN SEYMOUR AVENUE AND WILSON AVENUE; WILSON AVENUE, BETWEEN ALLERTON AVENUE AND ADEE AVENUE; ADEE AVENUE, BETWEEN WILSON AVENUE AND THROOP AVENUE; THROOP AVENUE, BETWEEN ADEE AVENUE AND BURKE AVENUE; BURKE AVENUE, BETWEEN THROOP AVENUE AND WHITE PLAINS ROAD, TOGETHER WITH ALL WORK INCIDENTAL THERETO.

The Engineer's estimate of the work is as follows:

1,656 Linear feet of Single Concrete Sewer, 11' 8" x 8' 0".

1,889 Linear feet of Single Concrete Sewer, 7' 6" x 8' 0".

10 Linear feet of Triple Concrete Sewer, 11' 0" x 8' 0".

45 Linear feet of Double Concrete Sewer, 8' 0" x 6' 6".

163 Linear feet of Double Concrete Sewer, 7' 6" x 8' 0".

17 Linear feet of Double Concrete Sewer, 7' 3" x 8' 0".

1,307 Linear feet of Single Concrete Sewer, 12' 0" x 8' 0".

1,593 Linear feet of Single Concrete Sewer, 11' 3" x 8' 0".

42 Linear feet of Single Concrete Sewer, 3' 0" diameter.

132 Linear feet of Pipe Sewer, 30-inch.

36 Linear feet of Pipe Sewer, 24-inch.

28 Linear feet of Pipe Sewer, 20-inch.

93 Linear feet of Pipe Sewer, 18-inch.

8 Linear feet of Pipe Sewer, 15-inch.

170 Linear feet of Pipe Sewer, 12-inch.

68 Linear feet of Basin Connections.

500 Linear feet of Vitrified Pipe Drains, 12" to 24".

510 Spurs for House Connections.

3,200 Linear feet of Risers.

41 Manholes.

6 Receiving Basins, Type B.

23,500 Cubic Yards of Rock Excavation.

200 Cubic Yards of Concrete, Class B.

35 Cubic Yards of Concrete, Class C.

6,500 Pounds of Steel Reinforcement Bars.

10,000 Feet (B. M.) of Timber Sheeting.

1,225 Linear feet of Guard Rail.

100 Cubic Yards of Dry Rubble Masonry.

The time allowed for the full completion of the work herein described will be 400 consecutive working days.

The amount of security required for the performance of the contract will be Ninety thousand Dollars (\$90,000).

NO. 4. CONSTRUCTING SEWERS AND APPURTENANCES IN ALLERTON AVENUE, BETWEEN SEYMOUR AVENUE AND WILSON AVENUE; WILSON AVENUE, BETWEEN ALLERTON AVENUE AND ADEE AVENUE; ADEE AVENUE, BETWEEN WILSON AVENUE AND THROOP AVENUE; THROOP AVENUE, BETWEEN ADEE AVENUE AND BURKE AVENUE; BURKE AVENUE, BETWEEN THROOP AVENUE AND WHITE PLAINS ROAD, TOGETHER WITH ALL WORK INCIDENTAL THERETO.

The Engineer's estimate of the work is as follows:

772 Linear feet of Single Concrete Sewer, 10' 0" x 8' 0".

801 Linear feet of Single Concrete Sewer, 9' 6" x 8' 0".

664 Linear feet of Single Concrete Sewer, 9' 3" x 8' 0".

1,136 Linear feet of Single Concrete Sewer, 7' 3" x 8' 0".

760 Linear feet of Single Concrete Sewer, 7' 0" x 7' 0".

536 Linear feet of Single Concrete Sewer, 7' 0" x 7' 0".

539 Linear feet of Single Concrete Sewer, 4' 3" x 5' 0".

1,388 Linear feet of Single Concrete Sewer, 4' 0" x 4' 9".

520 Linear feet of Single Concrete Sewer, 3' 9" x 4' 6".

260 Linear feet of Single Concrete Sewer, 3' 6" x 4' 3".

258 Linear feet of Single Concrete Sewer, 3' 6" x 4' 0".

21 Linear feet of Single Concrete Sewer, 3' 3" diameter.

139 Linear feet of Single Concrete Sewer, 3' 0" diameter.

410 Linear feet of Vitrified Pipe Sewer, 30-inch.

116 Linear feet of Vitrified Pipe Sewer, 24-inch.

83 Linear feet of Vitrified Pipe Sewer, 20-inch.

253 Linear feet of Vitrified Pipe Sewer, 18-inch.

570 Linear feet of Vitrified Pipe Sewer, 15-inch.

1,100 Linear feet of Vitrified Pipe Sewer, 12-inch.

1,118 Linear feet of Basin Connections.

1,150 Linear feet of Vitrified Pipe Drains, 12-inch to 24-inch.

1,461 Spurs for House Connections.

6,350 Linear feet of Risers.

123 Manholes.

29 Receiving Basins, Type B.

4 Receiving Basins, Type C.

2 Inlets, Type C.

51,000 Cubic Yards of Rock Excavation.

1,310 Cubic Yards of Concrete, Class B.

215 Cubic Yards of Concrete, Class C.

20,500 Pounds of Steel Reinforcement Bars.

75,000 feet (B. M.) of Timber Sheeting.

1 Overflow Chamber.

3,325 Linear feet of Guard Rail.

250 Cubic Yards of Dry Rubble Masonry.

The time allowed for the full completion of the work herein described will be 400 consecutive working days.

The amount of security required for the performance of the contract will be Two hundred and twenty-five thousand dollars (\$225,000).

NO. 2. CONSTRUCTING SEWERS AND APPURTENANCES IN WESTCHESTER AVENUE, FROM EXISTING SEWER AT WESTCHESTER SQUARE TO BLONDELL AVENUE; BLONDELL AVENUE, BETWEEN WESTCHESTER AVENUE AND POPLAR STREET; THE PROPERTY OF THE N. Y. N. H. & H. R. CO. BETWEEN POPLAR STREET AND SACKET AVENUE; SACKET AVENUE, BETWEEN HERING AVENUE AND EASTCHESTER ROAD; EASTCHESTER ROAD, BETWEEN SACKET AVENUE AND SEYMOUR AVENUE, TOGETHER WITH ALL WORK INCIDENTAL THERETO.

The Engineer's estimate of the work is as follows:

10 Linear feet of Triple Concrete Sewer, 11' 0" x 8' 0".

45 Linear feet of Double Concrete Sewer, 8' 0" x 6' 6".

597 Linear feet of Single Concrete Sewer, 12' 9" x 8' 0".

100 Linear feet of Single Concrete Sewer, 12' 9" x 7' 0".

1,656 Linear feet of Single Concrete Sewer, 11' 0" x 8' 0".

3 Linear feet of Vitrified Pipe Sewer, 18-inch.

3 Linear feet of Vitrified Pipe Sewer, 15-inch.

105 Linear feet of Vitrified Pipe Sewer, 12-inch.

125 Linear feet of Basin Connections.

150 Linear feet of Vitrified Pipe Drains, 12-inch to 24-inch.

146 Spurs for House Connections.

150 Linear feet of Risers.

14 Manholes.

4 Receiving Basins, Type B.

4 Receiving Basins, Type C.

2 Inlets, Type C.

5,000 Cubic Yards of Rock Excavation.

750 Cubic Yards of Concrete, Class B.

10 Cubic Yards of Concrete, Class C.

12,000 Pounds of Steel Reinforcement Bars.

60,000 Feet (B. M.) of Timber Sheeting.

1 Overflow Chamber.

1,500 Linear feet of Guard Rail.

50 Cubic Yards of Dry Rubble Masonry.

The time allowed for the full completion of the work herein described will be 250 consecutive working days.

The amount of security required for the performance of the contract will be forty-five thousand Dollars (\$45,000).

NO. 3. CONSTRUCTING SEWER AND APPURTENANCES IN SEYMOUR AVENUE, BETWEEN EASTCHESTER ROAD AND ALLERTON AVENUE, TOGETHER WITH ALL WORK INCIDENTAL THERETO.

The Engineer's estimate of the work is as follows:

1,889 Linear feet of Single Concrete Sewer, 7' 6" x 8' 0".

447 Linear feet of Single Concrete Sewer, 7' 3" x 8' 0".

163 Linear feet of Double Concrete Sewer, 7' 6" x 8' 0".

17 Linear feet of Double Concrete Sewer, 7' 3" x 8' 0".

1,307 Linear feet of Single Concrete Sewer, 12' 0" x 8' 0".

1,593 Linear feet of Single Concrete Sewer, 11' 3" x 8' 0".

21 Linear feet of Single Concrete Sewer, 3' 3" diameter.

42 Linear feet of Single Concrete Sewer, 3' 0" diameter.

132 Linear feet of Pipe Sewer, 30-inch.

36 Linear feet of Pipe Sewer, 24-inch.

28 Linear feet of Pipe Sewer, 20-inch.

93 Linear feet of Pipe Sewer, 18-inch.

8 Linear feet of Pipe Sewer, 15-inch.

170 Linear feet of Pipe Sewer, 12-inch.

68 Linear feet of Basin Connections.

500 Linear feet of Vitrified Pipe Drains, 12" to 24".

510 Spurs for House Connections.

3,200 Linear feet of Risers.

41 Manholes.

6 Receiving Basins, Type B.

23,500 Cubic Yards of Rock Excavation.

200 Cubic Yards of Concrete, Class B.

35 Cubic Yards of Concrete, Class C.

of Estimate and Apportionment on the 25th day of June, 1915, and that the said area of assessment includes all those lands, tenements and hereditaments and premises situate and being in the Borough of The Bronx, in The City of New York, which, taken together, are bounded and described as follows, viz.:

Bounded on the north by a line distant 100 feet northerly from and parallel with the northerly line of Van Nest Avenue, the said distance being measured at right angles to Van Nest Avenue; on the east by a line distant 100 feet easterly from and parallel with the easterly line of Munroe Avenue, the said distance being measured at right angles to Munroe Avenue; and by the prolongation of the said line; on the south by a line always distant 100 feet southerly from and parallel with the southerly line of Sacket Avenue, the said distance being measured at right angles to Sacket Avenue; and on the west by a line midway between Haight Avenue and Lutting Avenue and by the prolongation of the said line.

Fourth.—That the abstracts of said estimate of damage and of said assessment for benefit, together with the affidavits, estimates, proofs and other documents used by the Commissioners of Estimate and by the Commissioner of Assessment in making the same, have been deposited in the Bureau of Street Openings in the Law Department of The City of New York, Room 1529, 15th Floor, Municipal Building, Chambers and Centre Streets, in the Borough of Manhattan, in said City, there to remain until the 21st day of March, 1916.

Fifth.—That, provided there be no objections filed to either of said abstracts, the reports as to awards and as to assessments for benefit herein will be presented for confirmation to the Supreme Court of the State of New York, First Department, at a Special Term thereof, Part III, to be held in the County Court House in the Borough of Manhattan, in The City of New York, on the 25th day of May, 1916, at the opening of the Court on that day.

Sixth.—In case, however, objections are filed to the foregoing abstracts of estimate and assessment, or to either of them, the motion to confirm the reports as to awards and as to assessments shall stand adjourned to the date to be hereafter specified in the notice provided in such cases to be given in relation to filing the final reports, pursuant to Sections 981 and 984 of the Greater New York Charter, as amended by Chapter 658 of the Laws of 1906.

Dated New York, February 24th, 1916.
CLARENCE C. ROGERS, Chairman; MARTIN GEISLER, MORRIS ARNSTEIN, Commissioners of Estimate; CLARENCE C. ROGERS, Commissioner of Assessment.
JOSE J. SQUIER, Clerk. f29,m16

Filing Reports.

In the Matter of the Application of The City of New York to certain lands and premises on the easterly side of LORILLARD PLACE, between East 189th Street and East 190th Street, in the 24th Ward of the Borough of The Bronx, in The City of New York, duly selected as a site for school purposes, according to law.

NOTICE IS HEREBY GIVEN THAT BY AN order of the Supreme Court of the State of New York, dated February 2, 1916, and entered and filed in the office of the Clerk of the County of Bronx on February 4, 1916, the application of The City of New York to have the compensation which should justly be made to the respective owners of the real property proposed to be taken in the above entitled proceeding ascertained and determined by the Supreme Court without a jury, in accordance with the resolution adopted by the Board of Estimate and Apportionment of The City of New York on the 12th day of November, 1915, was granted.

Notice is hereby further given that a description of the real property to be acquired in the above entitled proceeding is as follows:

"All those lots, pieces and parcels of land, with the buildings thereon and appurtenances thereunto belonging, situated on the easterly side of Lorillard Place, between East 189th Street and East 190th Street, in the 24th Ward of the Borough of The Bronx, The City of New York, bounded and described as follows:

"Beginning at a point formed by the intersection of the easterly line of Lorillard Place and the northerly line of the lands of Public School 45, which point is distant 169.53 feet northerly from the northerly line of East 189th Street, and running thence easterly along the northerly line of said lands of Public School 45, 94.38 feet; thence northerly and parallel with Lorillard Place 99 feet; thence westerly and parallel with the northerly line of said lands of Public School 45 94.38 feet to the easterly line of Lorillard Place; thence southerly along the easterly line of Lorillard Place 99 feet to the point or place of beginning."

—and each and every owner of or person interested in said real property having any claim or demand on account thereof is hereby required to file his written claim or demand duly verified, describing the real property which the claimant owns or in which he is interested and his Post Office address with the Clerk of the County of Bronx on or before the 10th day of March, 1916, and to serve on the Corporation Counsel of The City of New York, at his office, Room 1743, 17th Floor, Municipal Building, Borough of Manhattan, City of New York, on or before the said 10th day of March, 1916, a copy of such verified claim.

Dated, New York, February 25th, 1916.
LAMAR HARDY, Corporation Counsel, Municipal Building, Borough of Manhattan, City of New York. f25,m7

SUPREME COURT—SECOND DEPARTMENT.

Filing Final Reports.

In the Matter of the Application of The City of New York, relative to acquiring title, wherever the same has not been heretofore acquired for the same purpose in fee, to the lands and premises required for the opening and extending of GERRY AVENUE, from Marlowe Avenue to Corona Avenue, as shown on a map or plan adopted by the Board of Estimate and Apportionment March 6th, 1913, and approved by the Mayor March 14th, 1913, in the 2nd Ward, Borough of Queens, City of New York.

NOTICE IS HEREBY GIVEN THAT THE final reports of the Commissioners of Estimate and of the Commissioner of Assessment in the above-entitled matter will be presented for confirmation to the Supreme Court of the State of New York, Second Department, at a Trial Term thereof, Part I, to be held in the County Court House, Long Island City, in the Borough of Queens, in The City of New York, on the 14th day of March, 1916, at 10:30 o'clock in the forenoon of that day; and that the said final reports have been deposited in the Office of the Clerk of the County of Queens, there to remain for and during the space of five days, as required by law.

Dated, New York, March 7th, 1916.
ABRAHAM D. VAN SICLEN, P. FRANK RYAN, Commissioners of Estimate. P. FRANK RYAN, Commissioner of Assessment.
WALTER C. SHEPPARD, Clerk. m7,11

In the Matter of the Application of The City of New York, relative to acquiring title in fee to the lands, tenements and hereditaments re-

quired for the purpose of opening and extending WEST 28TH STREET, from Neptune Avenue to Surf Avenue; WEST 29TH STREET, from Neptune Avenue to Surf Avenue; WEST 30TH STREET, from Neptune Avenue to the mean high water line of the Atlantic Ocean; WEST 31ST STREET, from Neptune Avenue to Surf Avenue, excluding in each case the right-of-way of the New York and Coney Island Railroad, in the 31st Ward of the Borough of Brooklyn, The City of New York.

NOTICE IS HEREBY GIVEN THAT THE final report of the Commissioners of Estimate and Commissioner of Assessment in the above-entitled matter will be presented for confirmation to the Supreme Court of the State of New York, Second Department, at a Special Term thereof, to be held in the County Court House in the Borough of Brooklyn, City of New York, on the 10th day of March, 1916, at 10:30 o'clock in the forenoon of that day, and that the said final report has been deposited in the office of the Clerk of the County of Kings, there to remain for and during the space of five days, as required by law.

Dated, New York, March 4th, 1916.
HENRY P. VELTE, SOLON BARBANELL, JESSE C. SCHENCK, Commissioners of Estimate. JESSE C. SCHENCK, Commissioner of Assessment.
ANDREW C. TROY, Clerk. m4,9

In the Matter of the Application of The City of New York, relative to acquiring title, wherever the same has not been heretofore acquired for the same purpose in fee, to the lands and premises required for the opening and extending of RADDE STREET (although not yet named by proper authority), from Paynter Avenue to Ridge Street, in the First Ward, Borough of Queens, City of New York.

NOTICE IS HEREBY GIVEN THAT THE final supplemental and amended reports of the Commissioners of Estimate and of the Commissioner of Assessment in the above-entitled matter will be presented for confirmation to the Supreme Court of the State of New York, Second Department, at a Trial Term thereof, Part I, to be held in the County Court House, Long Island City, in the Borough of Queens, in The City of New York, on the 10th day of March, 1916, at 10:30 o'clock in the forenoon of that day; and that the said final supplemental and amended reports have been deposited in the Office of the Clerk of the County of Queens, there to remain for and during the space of five days, as required by law.

Dated, New York, March 3rd, 1916.
GEO. A. GREGG, CHAS. H. GEORGI, Commissioners of Estimate. GEO. A. GREGG, Commissioner of Assessment.
WALTER C. SHEPPARD, Clerk. m3,8

In the Matter of the Application of The City of New York, relative to acquiring title, wherever the same has not been heretofore acquired, to the lands and premises required for the opening and extending of EIGHTEENTH AVENUE (although not yet named by proper authority), from Jackson Avenue to the East River, in the First Ward, Borough of Queens, in the City of New York, as amended by an order of this Court bearing date the 11th day of October, 1911, and entered in the office of the Clerk of the County of Queens on the 13th day of October, 1911, so as to relate to said Eighteenth Avenue, from Jackson Avenue to Berrian Avenue, in accordance with the resolution adopted by the Board of Estimate and Apportionment on the 15th day of June, 1911.

NOTICE IS HEREBY GIVEN THAT THE final supplemental and amended report of the Commissioners of Estimate and Assessment in the above-entitled matter will be presented for confirmation to the Supreme Court of the State of New York, Second Department, at a Trial Term thereof, Part I, to be held in the County Court House, Long Island City, in the Borough of Queens, in The City of New York, on the 10th day of March, 1916, at 10:30 o'clock in the forenoon of that day; and that the said final supplemental and amended report has been deposited in the Office of the Clerk of the County of Queens, there to remain for and during the space of five days, as required by law.

Dated, New York, March 3rd, 1916.
WM. J. BURNETT, THOMAS F. MULLIGAN, JOHN SILVESTRO, Commissioners of Estimate and Assessment.
WALTER C. SHEPPARD, Clerk. m3,8

Application for Appointment of Commissioners.

In the Matter of the Application of The City of New York, relative to acquiring title, wherever the same has not been heretofore acquired for the same purpose in fee, to the lands, tenements and hereditaments required for the opening and extending of MAPLE STREET from Troy Avenue to Utica Avenue, in the 29th Ward, Borough of Brooklyn, City of New York.

NOTICE IS HEREBY GIVEN THAT AN AP-plication will be made to the Supreme Court of the City of New York, Second Judicial District, at a Special Term of said Court to be held for the hearing of motions in the County Court House, in the County of Kings, in the Borough of Brooklyn, in the City of New York, on the 14th day of March, 1916, at the opening of the Court on that day, or as soon thereafter, as Counsel can be heard thereon, for the appointment of Commissioners of Estimate and a Commissioner of Assessment in the above-entitled matter.

The nature and extent of the improvement hereby intended is the acquisition of title by the City of New York in fee for the use of the public to all the lands and premises, with the buildings thereon and the appurtenances thereunto belonging, required for the opening and extending of Maple Street from Troy Avenue to Utica Avenue, in the 29th Ward, Borough of Brooklyn, City of New York. The real property title to which is proposed to be acquired is more particularly bounded and described as follows, to wit:

Beginning at the intersection of the west line of Troy Avenue as now laid out on the map of the City with the westerly prolongation of the south line of Maple Street as laid out on the map of the City east of Troy Avenue; thence northerly along the west line of Troy Avenue 1,600.0' to the west line of Utica Avenue; thence southerly along the west line of Utica Avenue 60.0'; thence westerly 1,600.0' to the point of beginning.

Maple Street from Troy Avenue to Utica Avenue, in the 29th Ward, Borough of Brooklyn, City of New York, was laid down on a map known as the General Map or Plan of the Towns of New Utrecht, Flatbush, Gravesend, Flatlands and New Lots, in the County of Kings, prepared by the Town Survey Commissioners pursuant to an Act of the Legislature passed May 1st, 1869, and the several acts amendatory thereof, and filed in the office of the Register of Kings in the year 1874, now incorporated with and forming part of the map of the City of New York and also shown on a map of that portion of said street affected by this proceeding made by the Topographical Division of the Bureau of Highways of the Borough of Brooklyn, and signed by E. W. Voorhies, Commissioner of Public Works, and Charles R. Ward, Chief Engineer, and dated November 8, 1915, and approved by the Board of Estimate and Apportionment Decem-

ber 3rd, 1915, and signed by Joseph Haag, Secretary of said Board.

The Board of Estimate and Apportionment, by a resolution adopted on the 29th day of October, 1915, determined that the whole cost and expense of this proceeding shall be assessed upon the property deemed to be benefited thereby and that the area of assessment for benefit in this proceeding be fixed and determined to be as follows:

Bounded on the north by a line midway between East New York Avenue and Maple Street and by the prolongation of the said line; on the east by a line distant 100 feet easterly from and parallel with the easterly line of Utica Avenue, the said distance being measured at right angles to Utica Avenue; on the south by a line midway between Midwood Street and Maple Street and by the prolongation of the said line; and on the west by a line distant 100 feet westerly from and parallel with the westerly line of Troy Avenue, the said distance being measured at right angles to Troy Avenue.

Dated, New York, February 29th, 1916.
LAMAR HARDY, Corporation Counsel, Municipal Building, Borough of Manhattan, City of New York. f29,m10

In the Matter of the Application of The City of New York, relative to acquiring title, wherever the same has not been heretofore acquired for the same purpose in fee, to the lands, tenements and hereditaments required for the opening and extending of BATH AVENUE from the line between the former Towns of New Utrecht and Gravesend to Stillwell Avenue, excepting the right of way of the Brooklyn, Bath and West End Railroad, in the 31st Ward, Borough of Brooklyn, City of New York.

NOTICE IS HEREBY GIVEN THAT AN AP-plication will be made to the Supreme Court of the State of New York, Second Judicial District, at a Special Term of said Court, to be held for the hearing of motions, in the County Court House, in the County of Kings, in the Borough of Brooklyn, in the City of New York, on the 14th day of March, 1916, at the opening of the Court on that day, or as soon thereafter, as Counsel can be heard thereon, for the appointment of Commissioners of Estimate and a Commissioner of Assessment in the above entitled matter.

The nature and extent of the improvement hereby intended is the acquisition of title by the City of New York in fee for the use of the public to all the lands and premises, with the buildings thereon and the appurtenances thereunto belonging, required for the opening and extending of Bath Avenue from the line between the former Towns of New Utrecht and Gravesend to Stillwell Avenue, excepting the right of way of the Brooklyn, Bath and West End Railroad, in the 31st Ward of the Borough of Brooklyn, City of New York. The real property title to which is proposed to be acquired is more particularly bounded and described as follows, to wit:

PARCEL "A."
Beginning at a point on the southwest line of Bath Avenue, distant 1.15 feet southeasterly from the intersection of the southwest line of Bath Avenue with the northwest line of Bay 34th Street, as the same are laid out on the map of the City:
1—Thence northerly along the line between the former towns of New Utrecht and Gravesend 27.75 feet to the right of way line of the Brooklyn, Bath and West End Railroad;
2—Thence southeasterly deflecting 110° 26' 50" to the right 154.28 feet along the right-of-way line of the Brooklyn, Bath and West End Railroad;
3—Thence southeasterly deflecting to the right on a curve whose radius is 1,069.0 feet 236.25 feet;
4—Thence northwesterly 378.92 feet to the point of beginning.

PARCEL "B."
Beginning at the intersection of the east line of Stillwell Avenue with the southeasterly prolongation of the northeast line of Bath Avenue; as the same are laid out on the map of The City:
1—Thence southerly along the east line of Stillwell Avenue 116.50 feet;
2—Thence northwesterly deflecting 136° 37' 54" to the right 3,306.02 feet to the southeast line of 24th Avenue;
3—Thence northwesterly deflecting 0° 07' 08" to the left 80.0 feet to the northwest line of 24th Avenue;
4—Thence northwesterly deflecting 3° 48' 34" to the right 25.29 feet to the easterly right-of-way line of the Brooklyn, Bath and West End Railroad;
5—Thence northwesterly deflecting to the left on a curve whose radius is 1,096.0 feet, 342.24 feet along the right-of-way line of the Brooklyn, Bath and West End Railroad;
6—Thence northwesterly along the right-of-way line of the Brooklyn, Bath and West End Railroad and tangent to the last-mentioned curve 164.35 feet to the former town line of New Utrecht and Gravesend;
7—Thence northerly along the former town line of New Utrecht and Gravesend 28.82 feet;
8—Thence southeasterly deflecting 110° 26' 50" to the right 531.25 feet to the northwest line of 24th Avenue;
9—Thence southeasterly 3,301.33 feet to the point of beginning.

Bath Avenue from the line between the former Town of New Utrecht and Gravesend to Stillwell Avenue, in the 31st Ward, Borough of Brooklyn, City of New York, was laid down on a map known as the General Map or Plan of the Towns of New Utrecht, Flatbush, Gravesend, Flatlands and New Lots, in the County of Kings, prepared by the Town Survey Commissioners pursuant to an Act of the Legislature passed May 1st, 1869, and the several acts amendatory thereof, and filed in the office of the Register of the County of Kings in the year 1874, now incorporated with and forming part of the map of the City of New York and also shown on a map of that portion of said street affected by this proceeding made by the Topographical Division of the Bureau of Highways of the Borough of Brooklyn, and signed by E. W. Voorhies, Commissioner of Public Works, and Charles R. Ward, Chief Engineer, and dated December 22, 1915, and approved by the Board of Estimate and Apportionment on the 7th day of January, 1916, and signed by Joseph Haag, Secretary of said Board.

The Board of Estimate and Apportionment, by a resolution adopted on the 29th day of October, 1915, determined that the whole cost and expense of this proceeding shall be assessed upon the property deemed to be benefited thereby, and that the area of assessment for benefit in this proceeding be fixed and determined to be as follows:

"Beginning at a point on the westerly line of Stillwell Avenue where it is intersected by the prolongation of a line midway between Bath Avenue and Croysey Avenue, as these streets are laid out between Bay 41st Street and 26th Avenue, and running thence northwesterly along the said line midway between Bath Avenue and Croysey Avenue, and along the prolongations of the said line to the intersection with a line bisecting the angle formed by the intersection of the prolongations of the center lines of Bath Avenue and Croysey Avenue as these streets are laid out between Bay 34th Street and Bay 35th Street; thence northwesterly along the said bisecting line to the intersection with a line midway between Bay 32d Street and 23d Avenue; thence northwesterly along the said line mid-

way between Bay 32d Street and 23d Avenue to the intersection with a line bisecting the angle formed by the intersection of the prolongations of the center lines of Bath Avenue and Benson Avenue as these streets are laid out between Bay 34th Street and Bay 35th Street; thence southwesterly along the said bisecting line to the intersection with the prolongation of a line midway between Bath Avenue and Benson Avenue as these streets are laid out between Bay 41st Street and 26th Avenue; thence southwesterly along the said line midway between Bath Avenue and Benson Avenue and along the prolongations of the said line to the intersection with the easterly line of Stillwell Avenue; thence easterly at right angles to Stillwell Avenue a distance of 100 feet; thence southerly and parallel with Stillwell Avenue to the intersection with a line at right angles to Stillwell Avenue and passing through the point of beginning; thence westerly along the said line at right angles to Stillwell Avenue to the point or place of beginning."

Dated, New York, February 29th, 1916.
LAMAR HARDY, Corporation Counsel, Municipal Building, Borough of Manhattan, City of New York. f29,m10

In the Matter of the Application of The City of New York, relative to acquiring title, wherever the same has not been heretofore acquired for the same purpose in fee, to the lands, tenements and hereditaments required for the opening and extending of ELDETS LANE, from Jamaica Avenue to Atlantic Avenue, in the 26th Ward, Borough of Queens, City of New York.

NOTICE IS HEREBY GIVEN THAT AN AP-plication will be made to the Supreme Court of the State of New York, Second Judicial District, at a Special Term of said Court, to be held for the hearing of motions, in the County Court House, in the County of Kings, in the Borough of Brooklyn, in The City of New York, on the 14th day of March, 1916, at the opening of the Court on that day, or as soon thereafter, as Counsel can be heard thereon, for the appointment of Commissioners of Estimate and a Commissioner of Assessment in the above entitled matter.

The nature and extent of the improvement hereby intended is the acquisition of title by The City of New York, in fee, for the use of the public, to all the lands and premises with the buildings thereon and the appurtenances thereunto belonging, required for the opening and extending of ELDETS LANE, from Jamaica Avenue to Atlantic Avenue, in the 26th Ward, Borough of Brooklyn, and the 4th Ward, Borough of Queens, City of New York. The real property title to which is proposed to be acquired is more particularly bounded and described as follows, to wit:

Beginning at the intersection of the south line of Jamaica Avenue with the west line of Eldert Lane as the same are laid out on the map of the City; thence east along the south line of Jamaica Avenue 60.36'; thence southerly deflecting 96 deg. 14' 47" to the right 951.64 feet to the north line of Graves place; thence southerly deflecting 7 deg. 21' 21" to the left 50.35' to the south line of Graves place; thence southerly deflecting 6 deg. 12' 45" to the right 209.96'; thence southerly deflecting 1 deg. 45' 47" to the left 316.48' to the north line of Ridgewood Avenue; thence southerly deflecting 0 deg. 03' 16" to the left 80.38' to the south line of Ridgewood Avenue; thence southerly deflecting 1 deg. 56' 27" to the left 143.42'; thence southerly deflecting 4 deg. 10' 57" to the right 90.59'; thence southerly deflecting 0 deg. 48' 43" to the left 280.02'; thence southerly deflecting 1 deg. 35' 56" to the left 52.26'; thence southerly deflecting 7 deg. 51' 54" to the right 420.15'; thence southerly deflecting 4 deg. 15' 43" to the left 262.21' to the north line of Atlantic Avenue; thence westerly deflecting 78 deg. 17' 30" to the right 61.28' along the north line of Atlantic Avenue; thence northerly deflecting 101 deg. 42' 30" to the right 276.63'; thence northerly deflecting 4 deg. 15' 43" to the right 379.32' to the south line of Fulton Street; thence northerly deflecting 3 deg. 59' 23" to the left 71.56' to the north line of Fulton Street; thence northerly deflecting 2 deg. 16' 35" to the left 406.85'; thence northerly deflecting 3 deg. 22' 14" to the left 115.95' to the south line of Ridgewood Avenue; thence westerly deflecting 93 deg. 57' 55" to the left 0.37' along the south line of Ridgewood Avenue; thence northerly deflecting 96 deg. 03' 30" to the right 70.39' to the north line of Ridgewood Avenue; thence northerly deflecting 0 deg. 05' 51" to the left 332.91 ft.; thence northerly deflecting 1 deg. 45' 47" to the right 170.44 ft. to the south line of Etna Street; thence northerly deflecting 4 deg. 48' 02" to the left 70.09' to the north line of Etna Street; thence northerly 965.82' to the point of beginning.

Elderts Lane extending from Jamaica Avenue to Atlantic Avenue, in the 26th Ward, Borough of Brooklyn, and the 4th Ward, Borough of Queens, City of New York, was laid down on a map known as the General Map or Plan of the Towns of New Utrecht, Flatbush, Gravesend, Flatlands and New Lots, in the County of Kings, prepared by the Town Survey Commissioners, pursuant to an act of the Legislature passed May 1, 1869, and the several acts amendatory thereof, and filed in the office of the Register of the County of Kings in the year 1874, in so far as said Elderts Lane is located in the Borough of Queens, upon the following sections of the final maps of the said Borough of Queens:

Sec. No. 108. Adopted by Board of Estimate and Apportionment July 2, 1909; approved by Mayor July 28, 1909; filed at Borough President's office, Queens, Oct. 6, 1909; filed at County Clerk's office, Queens, Oct. 1, 1909; filed at Corporation Counsel's office, Sept. 1, 1909.

Sec. No. 112. Adopted by Board of Estimate and Apportionment July 2, 1909; approved by Mayor July 28, 1909; filed at Borough President's office, Queens, Oct. 6, 1909; filed at County Clerk's office, Queens, Oct. 1, 1909; filed at Corporation Counsel's office, Sept. 1, 1909.

—as amended by a map or plan entitled "map showing a change of the lines of Elderts Lane, from Jamaica Avenue to Atlantic Avenue," dated April 25, 1913, which map or plan was adopted by the Board of Estimate and Apportionment on the 27th day of March, 1914, and approved by the Mayor on the 10th day of April, 1914.

Elderts Lane from Jamaica Avenue to Atlantic Avenue is now incorporated with and forms part of the Map of The City of New York, and is also shown on a map of that portion of said street affected by these proceedings made by the Topographical Division of the Bureau of Highways of the Borough of Brooklyn, and signed by E. W. Voorhies, Commissioner of Public Works, and Charles R. Ward, Chief Engineer, and dated November 8, 1915, and approved by the Board of Estimate and Apportionment December 3, 1915, and signed by Joseph Haag, Secretary of said Board.

The Board of Estimate and Apportionment, by a resolution adopted on the 22nd day of October, 1915, determined that the whole cost and expense of this proceeding shall be assessed upon the property deemed to be benefited thereby and that the area of assessment for benefit in this proceeding be fixed and determined to be as follows:

Bounded on the north by a line always distant 100 feet northerly from and parallel with the northerly line of Jamaica Avenue, the said distance being measured at right angles to Jamaica Avenue; on the east by a line always distant 200 feet easterly from and parallel with the easterly

line of Elderts lane and the prolongations thereof, the said distance being measured at right angles to Elderts lane; on the south by a line distant 100 feet southerly from and parallel with the southerly line of Atlantic avenue, the said distance being measured at right angles to Atlantic avenue; and on the west by a line always distant 100 feet westerly from and parallel with the westerly line of Elderts lane and the prolongations thereof, the said distance being measured at right angles to Elderts lane.

Dated, New York, February 29th, 1916.
LAMAR HARDY, Corporation Counsel,
Municipal Building, Borough of Manhattan, New York City. f29,m10

Filing Bills of Costs.

In the Matter of the Application of The City of New York, relative to acquiring title, wherever the same has not been heretofore acquired for the same purpose in fee, to the lands, tenements and hereditaments required for the opening and extending of WHITLOCK AVENUE, from Brown Place to Calamus Avenue, in the 2nd Ward, Borough of Queens, City of New York. NOTICE IS HEREBY GIVEN THAT THE first partial bill of costs, charges and expenses incurred by reason of the proceedings in the above entitled matter up to and including January 28th, 1916, will be presented for taxation to one of the Justices of the Supreme Court of the State of New York, Second Department, at a Special Term thereof, to be held for the hearing of motions, at the County Court House in the Borough of Brooklyn, in the City of New York, on the 17th day of March, 1916, at 10 o'clock in the forenoon of that day, or as soon thereafter as Counsel can be heard thereon; and that the said bill of costs, charges and expenses has been deposited in the Office of the Clerk of the County of Queens, there to remain for and during the space of ten days, as required by law.

Dated, New York, March 3rd, 1916.
WALTER H. BUNN, PATRICK J. MARA,
W. J. HAMILTON, Commissioners of Estimate,
WALTER H. BUNN, Commissioner of Assessment.
WALTER C. SHEPPARD, Clerk. m3,14

In the Matter of the Application of The City of New York, relative to acquiring title, wherever the same has not been heretofore acquired for the same purpose in fee, to the lands, tenements and hereditaments required for the opening and extending of WEIRFIELD STREET, from the line between the Borough of Brooklyn and the Borough of Queens to Wyckoff Avenue; HANCOCK STREET, from the line between the Borough of Brooklyn and the Borough of Queens to Myrtle Avenue; JEFFERSON AVENUE, from the line between the Borough of Brooklyn and the Borough of Queens to Cypress Avenue; and CORNELIA STREET, from the line between the Borough of Brooklyn and the Borough of Queens to Fresh Pond Road, excepting in each case the right-of-way of the Evergreen Branch of the Long Island Railroad, in the Second Ward, Borough of Queens, City of New York, as amended and corrected by an order of the Supreme Court, Second Department, bearing date the 24th day of June, 1914, and entered in the office of the Clerk of the County of Queens on the 29th day of June, 1914, so as to conform with a change made in the lines of Cornelia Street, in the block between Myrtle Avenue and Cypress Avenue, as shown on a Map adopted by the Board of Estimate and Apportionment on December 18, 1913.

NOTICE IS HEREBY GIVEN THAT THE bill of costs, charges and expenses incurred by reason of the proceedings in the above entitled matter will be presented for taxation to one of the Justices of the Supreme Court of the State of New York, Second Department, at a Special Term thereof, to be held for the hearing of motions, at the County Court House in the Borough of Brooklyn, in the City of New York, on the 15th day of March, 1916, at 10 o'clock in the forenoon of that day, or as soon thereafter as Counsel can be heard thereon; and that the said bill of costs, charges and expenses has been deposited in the Office of the Clerk of the County of Queens, there to remain for and during the space of ten days, as required by law.

Dated, New York, February 29th, 1916.
JOHN C. MYERS, CHAS. H. GEORGI,
MICHAEL J. CONNOR, Commissioners of Estimate,
JOHN C. MYERS, Commissioner of Assessment.
WALTER C. SHEPPARD, Clerk. f29,m10

Hearings on Qualifications.

In the Matter of the Application of The City of New York, relative to acquiring title, wherever the same has not been heretofore acquired for the same purpose in fee, to the lands, tenements and hereditaments required for the opening and extending of ZIEGLER AVENUE, from Bayreuth Street to Willets Point Road, excluding the right-of-way of the Long Island Railroad, in the 3rd Ward, Borough of Queens, City of New York.

NOTICE IS HEREBY GIVEN THAT BY AN order of the Supreme Court of the State of New York, Second Judicial District, dated February 18, 1916, and duly entered and filed in the office of the Clerk of the County of Queens on February 24th, 1916, William W. Gillen, Eugene N. L. Young and Julius Harder, Esqs., were appointed Commissioners of Estimate in the above entitled proceeding, and that in and by the said order William W. Gillen, Esq., was appointed the Commissioner of Assessment.

NOTICE IS FURTHER GIVEN that pursuant to the statutes in such cases made and provided the said William W. Gillen, Eugene N. L. Young and Julius Harder, Esqs., will attend at a Special Term for the hearing of motions, held at a Trial Term, Part I, of the Supreme Court of the State of New York, Second Judicial District, held in and for the County of Queens at the County Court House in the Borough of Queens, in the City of New York, on the 14th day of March, 1916, at the opening of the Court on that day, or as soon thereafter as counsel can be heard thereon, for the purpose of being examined under oath by the Corporation Counsel of The City of New York, or by any other persons having any interest in said proceeding, as to their qualifications to act as such commissioners.

Dated, New York, March 2, 1916.
LAMAR HARDY, Corporation Counsel,
Municipal Building, Borough of Manhattan, City of New York. m2,13

In the Matter of the Application of The City of New York, relative to acquiring title, wherever the same has not been heretofore acquired for the same purpose in fee, to the lands, tenements and hereditaments required for the opening and extending of MARSTON AVENUE, from Murray Street to Dunsing Street; DUNSING STREET, from Marston Avenue to Matthew Place, and MATTHEW PLACE, from Dunsing Street to Hoogland Street, in the 3rd Ward, Borough of Queens, City of New York.

NOTICE IS HEREBY GIVEN THAT BY AN order of the Supreme Court of the State of New York, Second Judicial District, dated February 18, 1916, and duly entered and filed in the office of the Clerk of the County of Queens on February 24th, 1916, William E. Stewart, Walter M. Palmer and John K. Gillette, Esqs., were appointed Commissioners of Estimate in the above entitled proceeding, and that in and

by the said order William E. Stewart, Esq., was appointed the Commissioner of Assessment.

NOTICE IS FURTHER GIVEN that pursuant to the statutes in such cases made and provided the said William E. Stewart, Walter M. Palmer and John K. Gillette, Esqs., will attend at a Special Term for the hearing of motions, held at a Trial Term, Part I, of the Supreme Court of the State of New York, Second Judicial District, held in and for the County of Queens, at the County Court House, in the Borough of Queens, in the City of New York, on the 14th day of March, 1916, at the opening of the Court on that day, or as soon thereafter as counsel can be heard thereon, for the purpose of being examined under oath by the Corporation Counsel of The City of New York, or by any other persons having any interest in said proceeding, as to their qualifications to act as such commissioners.

Dated, New York, March 2, 1916.
LAMAR HARDY, Corporation Counsel,
Municipal Building, Borough of Manhattan, City of New York. m2,13

In the Matter of the Application of The City of New York, relative to acquiring title, wherever the same has not been heretofore acquired for the same purpose in fee, to the lands, tenements and hereditaments required for the opening and extending of CASPIAN STREET, from Andrews Street to Metropolitan Avenue; ZEIDLER STREET, from Andrews Street to Metropolitan Avenue, and KING PLACE, from Caspian Street to Metropolitan Avenue, in the 2nd Ward, Borough of Queens, City of New York.

NOTICE IS HEREBY GIVEN THAT BY AN order of the Supreme Court of the State of New York, Second Judicial District, dated February 14, 1916, and duly entered and filed in the office of the Clerk of the County of Queens on February 17, 1916, Herman E. Winne, William B. Parsons and George G. Goetz, Esqs., were appointed Commissioners of Estimate in the above entitled proceeding, and that in and by the said order Herman E. Winne, Esq., was appointed the Commissioner of Assessment.

NOTICE IS FURTHER GIVEN that pursuant to the statutes in such cases made and provided the said Herman E. Winne, William B. Parsons and George G. Goetz, Esqs., will attend at a Special Term for the hearing of motions, held at a Trial Term, Part I, of the Supreme Court of the State of New York, Second Judicial District, held in and for the County of Queens, at the County Court House in the Borough of Queens, in the City of New York, on the 10th day of March, 1916, at the opening of the Court on that day, or as soon thereafter as counsel can be heard thereon, for the purpose of being examined under oath by the Corporation Counsel of The City of New York, or by any other person having any interest in said proceeding, as to their qualifications to act as such commissioners.

Dated, New York, February 28th, 1916.
LAMAR HARDY, Corporation Counsel,
Municipal Building, Borough of Manhattan, City of New York. f28,m9

In the Matter of the Application of The City of New York, relative to acquiring title, wherever the same has not been heretofore acquired for the same purpose in fee, to the lands, tenements and hereditaments required for the opening and extending of NINTH STREET, from Broadway to Jackson Avenue; TENTH STREET, from Broadway to Jackson Avenue, and PEEL STREET, from Broadway to Hayes Avenue, in the 2nd Ward, Borough of Queens, City of New York.

NOTICE IS HEREBY GIVEN THAT BY AN order of the Supreme Court of the State of New York, Second Judicial District, dated February 14, 1916, and duly entered and filed in the office of the Clerk of the County of Queens on February 17, 1916, George W. Pople, Harry I. Huber and Emil A. Guenther, Esqs., were appointed Commissioners of Estimate in the above entitled proceeding, and that in and by the said order George W. Pople, Esq., was appointed the Commissioner of Assessment.

NOTICE IS FURTHER GIVEN that pursuant to the statutes in such cases made and provided the said George W. Pople, Harry I. Huber and Emil A. Guenther, Esqs., will attend at a Special Term for the hearing of motions, held at a Trial Term, Part I, of the Supreme Court of the State of New York, Second Judicial District, held in and for the County of Queens, at the County Court House, in the Borough of Queens, in the City of New York, on the 10th day of March, 1916, at the opening of the Court on that day, or as soon thereafter as counsel can be heard thereon, for the purpose of being examined under oath by the Corporation Counsel of The City of New York, or by any other person having any interest in said proceeding, as to their qualifications to act as such commissioners.

Dated, New York, February 28th, 1916.
LAMAR HARDY, Corporation Counsel,
Municipal Building, Borough of Manhattan, City of New York. f28,m9

In the Matter of the Application of The City of New York, relative to acquiring title, wherever the same has not been heretofore acquired for the same purpose in fee, to the lands, tenements and hereditaments required for the opening and extending of BAYREUTH STREET, from Parsons Avenue to Dutchess Street, in the 3rd Ward, Borough of Queens, City of New York.

NOTICE IS HEREBY GIVEN THAT BY AN order of the Supreme Court of the State of New York, Second Judicial District, dated February 14, 1916, and duly entered and filed in the office of the Clerk of the County of Queens on February 17, 1916, Harry T. Weeks, Joseph Kaiser and Charles A. Brodek, Esqs., were appointed Commissioners of Estimate in the above entitled proceeding, and that in and by the said order Harry T. Weeks, Esq., was appointed the Commissioner of Assessment.

NOTICE IS FURTHER GIVEN that pursuant to the statutes in such cases made and provided the said Harry T. Weeks, Joseph Kaiser and Charles A. Brodek, Esqs., will attend at a Special Term for the hearing of motions, held at a Trial Term, Part I, of the Supreme Court of the State of New York, Second Judicial District, held in and for the County of Queens, at the County Court House, in the Borough of Queens, in the City of New York, on the 10th day of March, 1916, at the opening of the Court on that day, or as soon thereafter as counsel can be heard thereon, for the purpose of being examined under oath by the Corporation Counsel of The City of New York, or by any other person having any interest in said proceeding, as to their qualifications to act as such commissioners.

Dated, New York, February 28th, 1916.
LAMAR HARDY, Corporation Counsel,
Municipal Building, Borough of Manhattan, City of New York. f28,m9

In the Matter of the Application of The City of New York, relative to acquiring title, wherever the same has not been heretofore acquired for the same purpose in fee, to the lands, tenements and hereditaments required for the opening and extending of SEVENTEENTH AVENUE, from Winthrop Avenue to Berrian Avenue, in the 1st Ward, Borough of Queens, City of New York.

NOTICE IS HEREBY GIVEN THAT BY AN order of the Supreme Court of the State of New York, Second Judicial District, dated February 14, 1916, and duly entered and filed in the office of the Clerk of the County of Queens on February 17, 1916, John Hetherington, Robert

Price Bell and Samuel J. Wood, Esqs., were appointed Commissioners of Estimate in the above entitled proceeding, and that in and by the said order John Hetherington, Esq., was appointed the Commissioner of Assessment.

NOTICE IS FURTHER GIVEN that pursuant to the statutes in such cases made and provided the said John Hetherington, Robert Price Bell and Samuel J. Wood, Esqs., will attend at a Special Term for the hearing of motions, held at a Trial Term, Part I, of the Supreme Court of the State of New York, Second Judicial District, held in and for the County of Queens, at the County Court House, in the Borough of Queens, in the City of New York, on the 9th day of March, 1916, at the opening of the Court on that day, or as soon thereafter as counsel can be heard thereon, for the purpose of being examined under oath by the Corporation Counsel of The City of New York, or by any other person having any interest in said proceeding, as to their qualifications to act as such commissioners.

Dated, New York, February 26th, 1916.
LAMAR HARDY, Corporation Counsel,
Municipal Building, Borough of Manhattan, City of New York. f26,m8

In the Matter of the Application of The City of New York, relative to acquiring title, wherever the same has not been heretofore acquired for the same purpose in fee, to the lands, tenements and hereditaments required for the opening and extending of MILTON STREET, from Flushing Avenue to Grand Street, in the 2nd Ward, Borough of Queens, City of New York.

NOTICE IS HEREBY GIVEN THAT BY AN order of the Supreme Court of the State of New York, Second Judicial District, dated February 14, 1916, and duly entered and filed in the office of the Clerk of the County of Queens on February 17, 1916, John A. Rapelye, Emile E. Rathgeber and Alfred G. Buckmaster, Esqs., were appointed Commissioners of Estimate in the above entitled proceeding, and that in and by the said order John A. Rapelye, Esq., was appointed the Commissioner of Assessment.

NOTICE IS FURTHER GIVEN that pursuant to the statutes in such cases made and provided the said John A. Rapelye, Emile E. Rathgeber and Alfred G. Buckmaster, Esqs., will attend at a Special Term for the hearing of motions, held at a Trial Term, Part I, of the Supreme Court of the State of New York, Second Judicial District, held in and for the County of Queens, at the County Court House, in the Borough of Queens, in the City of New York, on the 9th day of March, 1916, at the opening of the Court on that day, or as soon thereafter as counsel can be heard thereon, for the purpose of being examined under oath by the Corporation Counsel of The City of New York, or by any other person having any interest in said proceeding, as to their qualifications to act as such commissioners.

Dated, New York, February 26th, 1916.
LAMAR HARDY, Corporation Counsel,
Municipal Building, Borough of Manhattan, City of New York. f26,m8

In the Matter of the Application of The City of New York, relative to acquiring title, wherever the same has not been heretofore acquired for the same purpose in fee, to the lands, tenements and hereditaments required for the opening and extending of RADCLIFF STREET, from Waldron Street to a line 300 feet westerly from and parallel with the westerly bulkhead line of Flushing River; STRONG STREET, from Waldron Street to a line 300 feet westerly from and parallel with the westerly bulkhead line of Flushing River, in the 2nd Ward, Borough of Queens, City of New York.

NOTICE IS HEREBY GIVEN THAT BY AN order of the Supreme Court of the State of New York, Second Judicial District, dated February 14, 1916, and duly entered and filed in the office of the Clerk of the County of Queens on February 17, 1916, William W. Gillen, William G. Johnson and Harry S. Rushmore, Esqs., were appointed Commissioners of Estimate in the above entitled proceeding, and that in and by the said order William W. Gillen, Esq., was appointed the Commissioner of Assessment.

NOTICE IS FURTHER GIVEN that pursuant to the statutes in such cases made and provided the said William W. Gillen, William G. Johnson and Harry S. Rushmore, Esqs., will attend at a Special Term for the hearing of motions, held at a Trial Term, Part I, of the Supreme Court of the State of New York, Second Judicial District, held in and for the County of Queens, at the County Court House, in the Borough of Queens, in the City of New York, on the 9th day of March, 1916, at the opening of the Court on that day, or as soon thereafter as counsel can be heard thereon, for the purpose of being examined under oath by the Corporation Counsel of The City of New York, or by any other person having any interest in said proceeding, as to their qualifications to act as such commissioners.

Dated, New York, February 26th, 1916.
LAMAR HARDY, Corporation Counsel,
Municipal Building, Borough of Manhattan, City of New York. f26,m8

In the Matter of the Application of The City of New York, relative to acquiring title, wherever the same has not been heretofore acquired, to the lands and premises required for the opening and extending of WASHINGTON AVENUE (although not yet named by proper authority), from the East River to Jackson Avenue, in the First Ward, Borough of Queens, in the City of New York.

NOTICE IS HEREBY GIVEN THAT BY AN order of the Appellate Division of the Supreme Court of the State of New York, Second Judicial Department, dated the 7th day of January, 1916, and duly entered and filed in the office of the Clerk of the Appellate Division of the Supreme Court of the State of New York, Second Judicial Department, on the 7th day of January, 1916, Clarence Edwards, Harrison S. Moore and Eugene V. Daly, Esqs., were appointed Commissioners of Estimate and Assessment in the above entitled proceeding in the place and stead of Wallace E. J. Collins, Charles H. Bailey and Herman E. Winne.

Notice is further given that pursuant to the said order the said Clarence Edwards, Harrison S. Moore and Eugene V. Daly, Esqs., will attend at a Special Term, Part I, held for the hearing of motions, of the Supreme Court of the State of New York, Second Judicial District, to be held at the County Court House, in the County of Kings, in the Borough of Brooklyn, in the City of New York, on the 9th day of March, 1916, at the opening of the Court on that day, or as soon thereafter as Counsel can be heard thereon, for the purpose of being examined under oath by the Corporation Counsel of The City of New York or by any other person having any interest in the said proceeding as to their qualifications to act as such Commissioners.

Dated, New York, February 26th, 1916.
LAMAR HARDY, Corporation Counsel,
Municipal Building, Borough of Manhattan, City of New York. f26,m8

In the Matter of the Application of The City of New York, relative to acquiring title, wherever the same has not been heretofore acquired for the same purpose in fee, to the lands, tenements and hereditaments required for the opening and extending of MITCHELL AVENUE, from Whitestone Avenue to Dunsing Street (16th Street), and CONNORTON AVENUE (Myrtle Avenue), from Parsons Avenue to Dunsing Street (16th Street), in the Third

Ward, Borough of Queens, City of New York. NOTICE IS HEREBY GIVEN THAT BY AN order of the Supreme Court of the State of New York, Second Judicial District, dated February 14th, 1916, and duly entered and filed in the office of the Clerk of the County of Queens on February 17th, 1916, JAMES H. QUINLAN, ESQ., was appointed a Commissioner of Estimate in the above entitled proceeding in the place and stead of GEORGE W. POPE, resigned.

NOTICE IS FURTHER GIVEN that pursuant to the said order bearing date February 14th, 1916, and duly entered and filed in the office of the Clerk of the County of Queens on February 17th, 1916, the said James H. Quinlan, Esq., will attend at a Special Term for the hearing of motions, held at a Trial Term, Part I, of the Supreme Court of the State of New York, Second Judicial District, held in and for the County of Queens, at the County Court House, in the Borough of Queens, in the City of New York, on the 8th day of March, 1916, at the opening of the Court on that day, or as soon thereafter as counsel can be heard thereon, for the purpose of being examined under oath by the Corporation Counsel of The City of New York or by any other person having any interest in said proceeding as to his qualifications to act as such commissioner.

Dated, New York, February 25th, 1916.
LAMAR HARDY, Corporation Counsel,
Municipal Building, Borough of Manhattan, City of New York. f25,m7

In the Matter of the Application of The City of New York, relative to acquiring title, wherever the same has not been heretofore acquired for the same purpose in fee, to the lands, tenements and hereditaments required for the opening and extending of BORDEN AVENUE, from Greenpoint Avenue to Laurel Hill Boulevard, and of GOULD AVENUE, from Greenpoint Avenue to Madden Street, and from Locust Street to Addison Place, in the First and Second Wards, Borough of Queens, City of New York.

NOTICE IS HEREBY GIVEN THAT BY AN order of the Supreme Court of the State of New York, Second Judicial District, dated February 14th, 1916, and duly entered and filed in the office of the Clerk of the County of Queens on February 17th, 1916, FREDERICK W. DAWSON, ESQ., was appointed a Commissioner of Estimate and the Commissioner of Assessment in the above entitled proceeding in the place and stead of FRANK ENTWISLE, deceased.

NOTICE IS FURTHER GIVEN that pursuant to the said order bearing date February 14th, 1916, and duly entered and filed in the office of the Clerk of the County of Queens on February 17th, 1916, the said Frederick W. Dawson, Esq., will attend at a Special Term for the hearing of motions, held at a Trial Term, Part I, of the Supreme Court of the State of New York, Second Judicial District, held in and for the County of Queens, in the County Court House, in the Borough of Queens, in the City of New York, on the 8th day of March, 1916, at the opening of the Court on that day, or as soon thereafter as counsel can be heard thereon, for the purpose of being examined under oath by the Corporation Counsel of The City of New York or by any other person having any interest in said proceeding as to his qualifications to act as such commissioner.

Dated, New York, February 25th, 1916.
LAMAR HARDY, Corporation Counsel,
Municipal Building, Borough of Manhattan, City of New York. f25,m7

Filing Preliminary Abstracts.

In the Matter of the Application of The City of New York, relative to acquiring title, wherever the same has not been heretofore acquired for the same purpose in fee, to the lands, tenements and hereditaments required for the opening and extending of GRAVESEND NECK ROAD, from Van Sicken Street to Ocean Avenue, excluding the right-of-way of the Brooklyn and Brighton Beach Railroad, of the Long Island Railroad and of the Prospect Park and Coney Island Railroad; SHEEPSHEAD BAY ROAD, from Gravesend Neck Road to Emmans Avenue, excluding the right-of-way of the Brooklyn and Brighton Beach Railroad and of the Long Island Railroad; AVENUE W, from Ocean Parkway to the junction with Gravesend Neck Road and Sheepshead Bay Road; EAST 12TH STREET, from Gravesend Neck Road to Avenue W; JEROME AVENUE, from East 17th Street to Sheepshead Bay Road; AVENUE Z, from East 13th Street to Sheepshead Bay Road, and EAST 18TH STREET, from Jerome Avenue to Voorhies Avenue, in the 31st Ward, Borough of Brooklyn, The City of New York.

NOTICE IS HEREBY GIVEN TO ALL persons interested in the above entitled proceeding, and to the owner or owners, occupant or occupants, of all houses and lots and improved and unimproved lands affected thereby, and to all others whom it may concern, to wit:

First.—That the undersigned, Commissioners of Estimate, have completed their estimate of damage, and that all persons interested in this proceeding, or in any of the lands, tenements and hereditaments and premises affected thereby, having any objection thereto, do file their said objections in writing, duly verified, with them at their office, No. 166 Montague Street, in the Borough of Brooklyn, in the City of New York, on or before the 16th day of March, 1916, and that the said Commissioners will hear parties so objecting, and for that purpose will be in attendance at their said office on the 20th day of March, 1916, at 2 o'clock P. M.

Second.—That the undersigned, Commissioner of Assessment, has completed his estimate of benefit and that all persons interested in this proceeding, or in any of the lands, tenements and hereditaments and premises affected thereby, having any objection thereto, do file their said objections in writing, duly verified, with him at his office, No. 166 Montague Street, in the Borough of Brooklyn, in the City of New York, on or before the 16th day of March, 1916, and that the said Commissioner will hear parties so objecting, and for that purpose will be in attendance at his said office on the 21st day of March, 1916, at 2 o'clock P. M.

Third.—That the Commissioner of Assessments has assessed any or all of such lands, tenements and hereditaments and premises as are within the area of assessment fixed and prescribed as the area of assessment for benefit by the Board of Estimate and Apportionment on the 31st day of October, 1912, and that the said area of assessment includes all those lands, tenements and hereditaments and premises situate and being in the Borough of Brooklyn, in the City of New York, which, taken together, are bounded and described as follows, viz.:

BEGINNING at a point on a line bisecting the angle formed by the intersection of the prolongations of the southerly line of Village Road North and the northerly line of Gravesend Neck road, as these streets are laid out between Van Sicken street and Gravesend avenue, distant 100 feet westerly from the westerly line of Van Sicken street, the said distance being measured at right angles to Van Sicken street, and running thence eastwardly along the said bisecting line to the intersection with the westerly line of Gravesend avenue; thence eastwardly in a straight line to a point in the easterly line of Gravesend avenue, where it is intersected by a line bisecting the angle formed by the intersection of the prolonga-

tions of the southerly line of Village Road North and the northerly line of Gravesend Neck Road, as these streets are laid out between Gravesend avenue and Village Road East; thence eastwardly along the said bisecting line to the intersection with the westerly line of Village Road East; thence eastwardly in a straight line to a point on the easterly line of Ocean Parkway, where it is intersected by a line bisecting the angle formed by the intersection of the prolongations of the southerly line of Avenue V and the northerly line of Gravesend Neck road as these streets are laid out between East 7th Street and East 8th street; thence eastwardly along the said bisecting line to the intersection with a line bisecting the angle formed by the intersection of the prolongations of the southerly line of Avenue V and the northerly line of Gravesend Neck road, as these streets are laid out immediately adjoining East 12th street on the west; thence eastwardly along the said bisecting line to the intersection with a line bisecting the angle formed by the intersection of the prolongations of the southerly line of Avenue V and the northerly line of Gravesend Neck road, as these streets are laid out between East 16th street and East 17th street; thence eastwardly along the said bisecting line to the intersection with a line distant 100 feet northerly from and parallel with the northerly line of Gravesend Neck road, the said distance being measured at right angles to Gravesend Neck road; thence eastwardly along the said line parallel with Gravesend Neck road to the intersection with the westerly line of Ocean Avenue; thence eastwardly at right angles to Ocean Avenue a distance of 200 feet; thence southwardly and parallel with Ocean Avenue to the intersection with the prolongation of a line distant 100 feet southerly from and parallel with the southerly line of Avenue W, the said distance being measured at right angles to Avenue W; thence westwardly along the said line parallel with Avenue W and along the prolongations of the said line to the intersection with the westerly right-of-way line of the Brooklyn and Brighton Beach Railroad; thence southwardly along the said right-of-way line to the intersection with a line bisecting the angle formed by the intersection of the prolongations of the southerly line of Avenue X as these streets are laid out between East 14th Street and East 15th street; thence westwardly along the said bisecting line to the intersection with a line midway between East 13th street and East 14th street; thence southwardly along the said line midway between East 13th street and East 14th street to the intersection with a line midway between Avenue X and Avenue Y; thence eastwardly along the said line midway between Avenue X and Avenue Y to the intersection with a line midway between East 14th street and East 15th street; thence southwardly along the said line midway between East 14th street and East 15th street to a point distant 100 feet northerly from the northerly line of Avenue Z; thence eastwardly and parallel with Avenue Z to the intersection with a line midway between East 17th street and East 18th street; thence southwardly along the said line midway between East 17th street and East 18th street to a point distant 100 feet southerly from the southerly line of Avenue Z; thence eastwardly and parallel with Avenue Z to the intersection with a line midway between East 18th street and East 19th street; thence southwardly along the said line midway between East 18th street and East 19th street and along the prolongation of the said line to the intersection with a line bisecting the angle formed by the intersection of the prolongations of the southerly line of Voories avenue and the northerly line of Emmons avenue, as these streets are laid out between East 19th street and Ocean Avenue; thence eastwardly along the said bisecting line to the intersection with a line midway between East 19th street and Ocean Avenue; thence southwardly along the said line midway between East 19th street and Ocean Avenue and along the prolongation of the said line to the intersection with a line distant 100 feet southerly from and parallel with the southerly line of Emmons avenue, the said distance being measured at right angles to Emmons avenue; thence westwardly along the said line parallel with Emmons avenue to the intersection with a line at right angles to Emmons avenue and passing through a point on its northerly side where it is intersected by a line bisecting the angle formed by the intersection of the prolongations of the centre lines of East 16th street and Sheepshead Bay Road as these streets are laid out between Sheepshead Court and Bay Court; thence northwardly along the said line at right angles to Emmons avenue to the intersection with its northerly side; thence northwardly along said bisecting line to the intersection with a line distant 100 feet southerly from and parallel with the southerly line of Voories avenue, the said distance being measured at right angles to Voories avenue; thence westwardly along the said line parallel with Voories avenue to the intersection with the easterly right-of-way line of the Long Island Railroad; thence northwardly along the said right-of-way line to the intersection with a line bisecting the angle formed by the intersection of the prolongations of the southerly line of Sheepshead Bay road and the northerly line of Voories avenue as these streets are laid out between East 14th street and East 15th street; thence westwardly along the said bisecting line to the intersection with a line midway between Avenue Z and Voories avenue; thence westwardly along the said line midway between Avenue Z and Voories avenue to the intersection with a line midway between East 12th street and Homecrest Avenue; thence northwardly along the said line midway between East 12th street and Homecrest Avenue and along the prolongation of the said line to the intersection with the prolongation of a line midway between Avenue W and Avenue X; thence westwardly along the said line midway between Avenue W and Avenue X and along the prolongation of the said line to the intersection with a line midway between East 4th street and East 5th street; thence northwardly along the said line midway between East 4th street and East 5th street to the intersection with a line bisecting the angle formed by the intersection of the prolongations of the southerly line of Gravesend Neck road and the northerly line of Avenue W, as these streets are laid out between East 2nd street and East 3rd street; thence westwardly along the said bisecting line to the intersection with a line midway between West street and West 1st street; thence northwardly along the said line midway between West street and West 1st street to the intersection with a line bisecting the angle formed by the intersection of the prolongations of the southerly line of Gravesend Neck road and the northerly line of Village Road South, as these streets are laid out between Van Siclen street and Gravesend Avenue; thence westwardly along the said bisecting line to the intersection with a line parallel with Van Siclen street and passing through the point of beginning; thence northwardly along the said line parallel with Van Siclen Street to the point or place of beginning.

Fourth.—That the abstracts of said estimate of damage and of said assessment for benefit, together with the damage and benefit maps, and also all the affidavits, estimates, proofs and other documents used by the Commissioners of Esti-

mate and by the Commissioner of Assessment in making the same, have been deposited in the Bureau of Street Openings in the Law Department of The City of New York, No. 166 Montague Street, in the Borough of Brooklyn, in said City, there to remain until the 25th day of March, 1916.

Fifth.—That, provided there be no objections filed to either of said abstracts, the reports as to awards and as to assessments for benefit herein will be presented for confirmation to the Supreme Court of the State of New York, Second Department, at a Special Term thereof, to be held in the County Court House in the Borough of Brooklyn, in The City of New York, on the 20th day of April, 1916, at the opening of the Court on that day.

Sixth.—In case, however, objections are filed to the foregoing abstracts of estimate and assessment, or to either of them, the motion to confirm the reports as to awards and as to assessments shall stand adjourned to the date to be hereafter specified in the notice provided in such cases to be given in relation to filing the final reports, pursuant to Sections 981 and 984 of the Greater New York Charter, as amended by Chapter 658 of the Laws of 1906.

Dated, New York, February 26th, 1916.
EDWARD P. LYON, F. A. M. BURRELL,
THEODORE L. FROTHINGHAM, Commis-
sioners of Estimate. EDWARD P. LYON, Com-
missioner of Assessment.
ANDREW C. TROY, Clerk. f26,m14

In the Matter of the Application of The City of New York, relative to acquiring title, wherever the same has not been heretofore acquired for the same purpose in fee, to the lands, tenements and hereditaments required for the opening and extending of ASHLAND STREET, from Cypress Hills Cemetery to Myrtle Avenue, from Birch Street to Spruce Street and from North Curtis Avenue to Metropolitan Avenue, as shown upon a map or plan, adopted by the Board of Estimate and Apportionment May 16, 1912, and approved by the Mayor May 22, 1912, together with the small unacquired portions of Forest Park, opposite Nosstrand Place, and at the intersection of Ashland Street, Myrtle Avenue and Guion Street, in the 4th Ward, Borough of Queens, City of New York.

NOTICE IS HEREBY GIVEN TO ALL PERSONS interested in the above-entitled proceeding, and to the owner or owners, occupant or occupants of all houses and lots and improved and unimproved lands affected thereby, and to all others whom it may concern, to wit:

First.—That the undersigned, Commissioners of Estimate, have completed their supplemental and amended estimate of damage, and that all persons interested in this proceeding, or in any of the lands, tenements and hereditaments and premises affected thereby, having any objection thereto, do file their said objections in writing, duly verified, with him at his office, in the Municipal Building, Court House Square, Long Island City, in the Borough of Queens, in The City of New York, on or before the 15th day of March, 1916, and that the said Commissioners will hear parties so objecting, and for that purpose will be in attendance at their said office on the 17th day of March, 1916, at 2:30 o'clock P. M.

Second.—That the undersigned, Commissioner of Assessment, has completed his supplemental and amended estimate of benefit and that all persons interested in this proceeding, or in any of the lands, tenements and hereditaments and premises affected thereby, having any objection thereto, do file their said objections in writing, duly verified, with him at his office, in the Municipal Building, Court House Square, Long Island City, in the Borough of Queens, in The City of New York, on or before the 15th day of March, 1916, and that the said Commissioner will hear parties so objecting, and for that purpose will be in attendance at his said office on the 20th day of March, 1916, at 2:30 o'clock P. M.

Third.—That the Commissioner of Assessment has assessed any or all such lands, tenements and hereditaments and premises as are within the area of assessment fixed and prescribed as the amended area of assessment for benefit by the Board of Estimate and Apportionment on the 29th day of July, 1915, and that the said area of assessment includes all those lands, tenements and hereditaments and premises situate and being in the Borough of Queens, in The City of New York, which, taken together, are bounded and described as follows, viz.:

Beginning at a point on the southerly line of Metropolitan Avenue distant 400 feet northerly from the northerly line of Ashland Street, the said distance being measured at right angles to Ashland Street, and running thence northwardly at right angles to Metropolitan Avenue to a point distant 100 feet northerly from its northerly side; thence eastwardly and parallel with Metropolitan Avenue to the intersection with a line at right angles to Metropolitan Avenue and passing through a point on its southerly side where it is intersected by a line distant 100 feet northerly from and parallel with the northerly line of Hillside Avenue, as this street is laid out between North Villa Street and Ambrose Street, the said distance being measured at right angles to Hillside Avenue; thence southwardly along the said line at right angles to Metropolitan Avenue to the intersection with its southerly side; thence westwardly along the said line parallel with Hillside Avenue and along the prolongation of the said line to the intersection with a line midway between Hamilton Avenue and Stoothoff Avenue; thence southwardly along the said line midway between Hamilton Avenue and Stoothoff Avenue to a point distant 100 feet northerly from the northerly line of Brandon Avenue; thence westwardly and parallel with Brandon Avenue to the intersection with the easterly line of Oxford Avenue; thence southwardly in a straight line to a point on the westerly line of Oxford Avenue, where it is intersected by a line midway between Brazil Street and Brandon Avenue; thence westwardly along the said line midway between Brazil Street and Brandon Avenue and along the prolongation of the said line to the intersection with the easterly line of Willard Avenue; thence southwestwardly in a straight line to a point on the westerly line of Willard Avenue where it is intersected by a line midway between Elmwood Street and Blackford Street; thence westwardly along the said line midway between Elmwood Street and Blackford Street and along the prolongation of the said line to the intersection with the easterly line of Yarmouth Street; thence northwestwardly in a straight line to a point on the westerly line of Yarmouth Street, where it is intersected by the prolongation of a line midway between Shipley Place and Windom Street, as these streets are laid out where they adjoin Forest Parkway; thence westwardly along the said line midway between Shipley Place and Windom Street and along the prolongation of the said line to the intersection with the easterly line of Forest Parkway; thence northwestwardly in a straight line to a point on the westerly line of Forest Parkway, where it is intersected by the prolongation of a line midway between Shipley Place and Farragut Street, as these streets are laid out where they adjoin Leggett Avenue; thence westwardly along the said line midway between Shipley Place and Farragut Street and along the prolongation of the said line to the intersection with the easterly line of Leggett Avenue; thence northwestwardly in a straight line to a point on the westerly line of Leggett Avenue, where it is intersected by the prolongation of a line midway be-

tween Farragut Street and Shipley Street; thence westwardly along the said line midway between Farragut Street and Shipley Street and along the prolongations of the said line to the intersection with a line distant 100 feet westerly from and parallel with the westerly line of Truant Avenue as this street is laid out between Farragut Street and Shipley Street; the said distance being measured at right angles to Truant Avenue; thence northwardly along the said line parallel with Truant Avenue and along the prolongation of the said line to the intersection with the prolongation of a line distant 400 feet northerly from and parallel with the northerly line of Ashland Street as this street is laid out where it adjoins Truant Avenue, the said distance being measured at right angles to Ashland Street; thence eastwardly and always distant 400 feet northerly from and parallel with the successive tangents in the northerly line of Ashland Street or their prolongations to the intersection with a line distant 400 feet northerly from and parallel with the northerly line of Myrtle Avenue, the said distance being measured at right angles to Myrtle Avenue; thence eastwardly along the said line parallel with Myrtle Avenue to the intersection with a line parallel with Ashland Street, as this street is laid out between North Vine Street and North Curtis Avenue, and passing through the point of beginning; thence eastwardly along the said line parallel with Ashland Street to the point or place of beginning.

Fourth.—That the abstracts of said supplemental and amended estimate of damage and of said supplemental and amended assessment for benefit, together with the damage and benefit maps, and also all the affidavits, estimates, proofs and other documents used by the Commissioners of Estimate and by the Commissioner of Assessment in making the same, have been deposited in the Bureau of Street Openings in the Law Department of The City of New York, in the Municipal Building, Court House Square, in the Borough of Queens, in said City, there to remain until the 17th day of March, 1916.

Fifth.—That, provided there be no objections filed to either of said supplemental and amended abstracts, the reports as to awards and as to assessments for benefit herein will be presented for confirmation to the Supreme Court of the State of New York, Second Department, at a Special Term thereof for the hearing of motions, to be held in the County Court House in the Borough of Brooklyn, in The City of New York, on the 25th day of May, 1916, at the opening of the Court on that day.

Sixth.—In case, however, objections are filed to the foregoing abstracts of estimate and assessment or to either of them the motion to confirm the reports as to awards and as to assessments shall stand adjourned to the date to be hereafter specified in the notice provided in such cases to be given in relation to filing the final reports, pursuant to Sections 981 and 984 of the Greater New York Charter, as amended by Chapter 658 of the Laws of 1906.

Dated, New York, February 15th, 1916.
CLINTON T. ROE, Chairman; JOHN L. KLAGES, Commissioners of Estimate. JOHN L. KLAGES, Commissioner of Assessment.
WALTER C. SHEPARD, Clerk. f24,m11

NOTICE TO BIDDERS AT SALES OF OLD BUILDINGS, ETC.

TERMS AND CONDITIONS UNDER WHICH BUILDINGS, ETC., WILL BE SOLD FOR REMOVAL FROM CITY PROPERTY.

THE BUILDINGS AND APPURTENANCES thereto will be sold to the highest bidder, who must pay cash or certified check, drawn to the order of the Comptroller of The City of New York, and must also give a certified check or cash in half the amount of the purchase price as security for the faithful performance of the terms and conditions of the sale. Where the amount of the purchase price does not equal or exceed the sum of \$50, the sum of \$50 shall be the amount of the security to be deposited. This security may at any time after the expiration of the contract period be applied by the City to the cost of completing any of the work required under the contract, but unfinished at the expiration of the contract period.

The purchaser shall not lease, occupy, cause or permit the building or buildings, etc., purchased by him to be used, occupied for any purpose other than that of their speedy removal nor shall he collect any rental or other revenue for the use of either the land or the buildings, etc., situated thereon. The breach of either or any of these conditions shall forthwith void the sale and cause immediate forfeiture of the purchase money and the security deposited for the faithful performance of the conditions of the sale. The placing therein or permitting the occupancy of any such building by any tenant free, for rent or otherwise, excepting the necessary watchmen or the workmen engaged in the actual demolition thereof, shall of itself be a breach of the above conditions of sale.

The sale will be as of the condition of the property on date of delivery thereof to the purchaser. The City of New York will not be responsible for any change or loss which may occur in the condition of the buildings, or their appurtenances between the time of the sale thereof and the time of delivering possession to the purchaser, after being properly vacated of all tenants. The sale and delivery to purchaser will be made as nearly together as the circumstances of vacating the structures of their tenants will permit.

All the material of the buildings, sheds, walks, structures and cellars of whatsoever nature, with their exterior and interior fixtures, appurtenances and foundations of all kinds, except the exterior walls of the buildings and their foundations and the sidewalks and curb in front of said buildings, extending within the described area, shall be torn down and removed from the premises. None of the dirt, debris or waste resulting from demolition shall be allowed to remain on the premises, except old mortar or plaster only, which may be left, but not higher at any point than two feet below the curb opposite that point. The exterior walls and their foundations shall be taken down only to a plane whose elevation shall be the level of the curb in front of the building. Where there is no curb the elevation of the surrounding ground shall be considered curb level. All wells, cesspools, sinks, etc., existing on the property must be filled to the level of the surrounding ground with clean earth.

The purchaser at the sale shall also withdraw and remove all abandoned water taps and old service mains, and in place thereof cause to be inserted a brass plug in the main water pipe in the street, in compliance with the rules and regulations of the Department of Water Supply, Gas and Electricity, and furnish the Department of Finance with a certificate from the Department of Water Supply, Gas and Electricity that this has been performed.

The purchaser at the sale shall also remove all house sewer connections to the main sewer in the street and the openings of the main sewer in street shall be properly closed in compliance with the directions of the Bureau of Sewers in the Borough in which the buildings are situated, and furnish the Department of Finance with a certificate from the Bureau of Sewers that this has been properly performed.

The permit for all opening in the street to be obtained by and at the expense of the purchaser of the building.

Failure to remove said buildings, appurtenances, or any part thereof, within thirty days from the day of possession will work forfeiture of ownership of such buildings, appurtenances or portions as shall then be left standing, together with all moneys paid by said purchaser on account thereof at the time of the sale, and the bidder's assent to the above conditions being understood to be implied by the act of bidding, and The City of New York will, without notice to the purchaser, cause the same to be removed, and the cost and expense thereof charged against the security above mentioned.

The work of removal must be carried on in every respect in a thorough and workmanlike manner, and must be completed within thirty days from the day of possession, and the successful bidder will provide and furnish all materials of labor and machinery necessary thereto, and will place proper and sufficient guards and fences and warning signs by day and night for the prevention of accidents, and will indemnify and save harmless The City of New York, its officers, agents and servants, and each of them, against any and all suits and actions, claims and demands of every name and description brought against it, them or any of them, and against and from all damage and costs to which it, they or any of them be put by reason of injury to the person or property of another, resulting from negligence or carelessness in the performance of the work, or in guarding the same, or from any improper or defective materials or machinery, implements or appliances used in the removal of said buildings.

Where party walls are found to exist between buildings purchased by different bidders, the materials of said party walls shall be understood to be equally divided between the separate purchasers.

Party walls and fences, when existing against adjacent property not sold, shall not be taken down. All furrings, plaster, chimneys, projecting brick, etc., on the faces of such party walls are to be taken down and removed. The walls shall be made permanently self-supporting, beam holes, etc., bricked up, and the wall pointed and made to exclude wind and rain and present a clean exterior. The roofs and adjacent buildings shall be properly flashed and painted and made watertight where they have been disturbed by the operations of the Contractor.

"No buildings, parts of buildings, fixtures or machinery sold for removal under these terms and conditions shall in any case be re-located or re-erected within the lines of any proposed street or other public improvement, and if any such buildings, parts of buildings, fixtures or machinery, etc., shall be re-located or re-erected within the lines of any proposed street or other public improvement, title thereto shall thereupon become vested in The City of New York and a resale at public or private sale may be made in the same manner as if no prior sale thereof had been made."

The Comptroller of The City of New York reserves the right on the day of sale to withdraw from sale any of the buildings, parts of buildings and machinery included therein, or to reject any and all bids; and be it further

Resolved, That while the said sale is held under the supervision of the Commissioners of the Sinking Fund, the Comptroller is authorized to cause the sale to be advertised and to direct the sale thereof as financial officer of the City.

PROPOSALS FOR BIDS AND ESTIMATES FOR THE CITY OF NEW YORK.

NOTICE TO CONTRACTORS.

GENERAL INSTRUCTIONS TO BIDDERS.

The person or persons making a bid or estimate for any services, work, materials or supplies for The City of New York, or for any of its departments, bureaus or officers, shall furnish the same in a sealed envelope, indorsed with the title of the supplies, materials, work or services for which the bid or estimate is made, with his or their name or names and the date of presentation to the President or Board or to the head of the department at his or its office, on or before the date and hour named in the advertisement for the same, at which time and place the estimates received will be publicly opened by the President or Board or head of said Department and read, and the award of the contract made according to law as soon thereafter as practicable.

Each bid or estimate shall contain the name and place of residence of the person making the same, and names of all persons interested with him therein, and, if no other person be so interested, it shall distinctly state that fact; also, that it is made without any connection with any other person making an estimate for the same purpose, and is in all respects fair and without collusion or fraud, and that no member of the Board of Aldermen, head of a department, chief of a bureau, deputy thereof, or clerk therein, or other officer of The City of New York is, shall be or become interested, directly or indirectly, as contracting party, partner, stockholder, surety or otherwise in or in the performance of the contract, or in the supplies, work or business to which it relates, or in any portion of the profits thereof. The bid or estimate must be verified by the oath, in writing, of the party or parties making the estimate that the several matters stated herein are in all respects true.

No bid or estimate will be considered unless as a condition precedent to the reception or consideration of any proposal, it be accompanied by a certified check upon one of the State or National banks of The City of New York, drawn to the order of the Comptroller, or money or corporate stock or certificates of indebtedness of any nature issued by The City of New York, which the Comptroller shall approve as of equal value with the security required in the advertisement to the amount of not less than three nor more than five per centum of the amount of the bond required, as provided in section 420 of the Greater New York Charter.

The amount shall be as specified in the proposals or instructions to bidders and shall not be in excess of 5 per cent.

The certified check or money should not be inclosed in the envelope containing the bid or estimate, but should be either inclosed in a separate envelope addressed to the head of the Department, President or Board, or submitted personally upon the presentation of the bid or estimate.

For particulars as to the quantity and quality of the supplies, or the nature and extent of the work, reference must be made to the specifications, schedules, plans, etc., on file in the said office of the President, Board or Department.

No bid shall be accepted from or contract awarded to any person who is in arrears to The City of New York upon debt or contract, or who is a defaulter, as surety or otherwise, upon any obligation of the City.

The contract must be bid for separately. The right is reserved in each case to reject all bids or estimates if it is deemed to be for the interest of the City so to do.

Bidders will write out the amount of their bids or estimates in addition to inserting the same in figures.

Bidders are requested to make their bids or estimates upon the blank forms prepared and furnished by the City, a copy of which, with the proper envelope in which to inclose the bid, together with a copy of the contract, including the specifications, in the form approved by the Corporation Counsel, can be obtained upon application therefor at the office of the Department for which the work is to be done. Plans and drawings of construction work may also be seen there.