

THE CITY RECORD.

VOL. XLV. NUMBER 13310.

NEW YORK, SATURDAY, FEBRUARY 24, 1917.

PRICE, 3 CENTS.

THE CITY RECORD.

OFFICIAL JOURNAL OF THE CITY OF NEW YORK.
Published Under Authority of Section 1526, Greater New York Charter, by the
BOARD OF CITY RECORD.
JOHN PURROY MITCHEL, MAYOR.
LAMAR HARDY, CORPORATION COUNSEL. WILLIAM A. PRENDERGAST, COMPTROLLER.

DAVID FERGUSON, SUPERVISOR.
Supervisor's Office, Municipal Building, 8th floor.
Published daily, at 9 a. m., except legal holidays, at Nos. 96 and 98 Reade st. (north side), between West Broadway and Church st., Manhattan, New York City.
Subscription, \$9.30 a year, exclusive of supplements. Daily issue, 3 cents a copy.
SUPPLEMENTS: Civil List (containing names, salaries, etc., of the City employees), Two Dollars; Official Canvass of Votes, 10 cents; Registry Lists, 5 cents each assembly district; Law Department Supplement, 10 cents; Annual Assessed Valuation of Real Estate, 25 cents each section; postage extra.
ADVERTISING: Copy for publication in the City Record must be received at least TWO (2) days before the date fixed for the first insertion; when proof is required for correction before publication, copy must be received THREE (3) days before the date fixed for the first insertion. COPY for publication in the corporation newspapers of Brooklyn must be received at least THREE (3) days before the date fixed for the first insertion.
Entered as Second-class Matter, Post Office at New York City.

TABLE OF CONTENTS.

Aldermen, Board of—	Notice to Bidders at Sales of Old Buildings, etc.	1388
Hearing by the Committee on General Welfare	Official Directory	1379
Bellevue and Allied Hospitals—	Parks, Department of—	
Proposals	Proposals	1383
Board Meetings	Plant and Structures, Department of—	
Borough of—	Reports for Weeks Ended January 27, February 3 and 10, 1917	1378
Extract of Minutes of Local Board	Police Department—	
Meeting	Owners Wanted for Unclaimed Property	1380
Proposals	Public Charities, Department of—	
Report for Week Ended February 14, Exclusive of Bureau of Buildings	Auction Sale	1382
Brooklyn, Borough of—	Proposals	1382
Proposals	Public Service Commission, First District—	
Changes in Departments, etc.	Hearing on Form of Contract	1383
Docks and Ferries, Department of—	Invitation to Contractors	1383
Proposals	Queens, Borough of—	
Education, Department of—	Proposals	1384
Auction Sale	Richmond, Borough of—	
Proposals	Proposals	1383
Estimate and Apportionment, Board of—	State Industrial Commission, Department of Labor—	
Notices of Public Hearings, Public Improvement Matters	Resolution Adopted	1380
Public Notice	Street Cleaning, Department of—	
Finance, Department of—	Auction Sale of Condemned Property	1384
Confirmation of Assessments	Supreme Court, First Department—	
Corporation Sale of Buildings and Appurtenances Thereto on City Real Estate by Sealed Bids	Application	1386
Corporation Sale of Real Estate	Application for Appointment of Commissioner	1386
Interest on City Bonds and Stock	Filing Bills of Costs	1387
Proposals	Filing Preliminary Abstracts	1387
Sureties on Contracts	Hearings on Qualifications	1387
Vouchers Received February 23, 1917	Supreme Court, Second Department—	
Warrants Made Ready for Payment February 23, 1917	Filing Bills of Costs	1387
Fire Department—	Filing Final Reports	1387
Proposals	Filing Preliminary Abstracts	1387
Fire, Parks, Departments of—	Hearings on Qualifications	1387
Proposals	Supreme Court, Third Judicial District—	
Instructions to Bidders for Work to be Done or Supplies to be Furnished	Application for Appointment of Commissioners	1388
Manhattan, Borough of—	Water Supply, Board of—	
Auction Sale	Proposals	1383
Proposals	Water Supply, Gas and Electricity, Department of—	
Report of Bureau of Buildings for Week Ended February 10, 1917	Proposals	1382
Municipal Civil Service Commission—	Report for Week Ended January 6, 1917	1378
Minutes of Meeting Held January 8, 1917		
Notices of Examinations		

BOARD OF ALDERMEN.

Hearing by the Committee on General Welfare.

PUBLIC NOTICE IS HEREBY GIVEN that the Committee on General Welfare of the Board of Aldermen will hold a public hearing in the Aldermanic Chamber, City Hall, Borough of Manhattan, on FRIDAY, MARCH 2, 1917, at 1.30 p. m., on the following matters:

No. 1168, Ord. No. 212. "An Ordinance to amend section 12, chapter 24 of the Code of Ordinances, relating to horse drawn vehicles." This ordinance may be found in the Minutes of the Board of Aldermen published in the City Record of Jan. 11, 1917.

No. 1233, Ord. No. 220. "An Ordinance to amend section 21 of article 3 of chapter 5 of the Code of Ordinances, relating to snow and ice." This ordinance may be found in the Minutes of the Board of Aldermen published in the City Record of Feb. 1, 1917.

No. 1242. "Request of the Conference of Organized Labor to the Board to hold hearings and to invite the Board of Education and City officials to answer why the demands for better educational facilities have not been respected." This ordinance may be found in the Minutes of the Board of Aldermen, published in the City Record of Feb. 8, 1917.

No. 1255, Ord. No. 224. "An Ordinance to amend section 44, article 4, chapter 14 of the Code of Ordinances, relating to dealers in second hand articles." This ordinance may be found in the Minutes of the Board of Aldermen published in the City Record of Feb. 8, 1917.

No. 1263, Ord. No. 226. "An Ordinance to amend article 3 of chapter 26 of the Code of Ordinances, relating to weights and measures." This ordinance may be found in the Minutes of the Board of Aldermen published in the City Record of Feb. 8, 1917.

No. 1281, Ord. No. 227. "An Ordinance to amend article 2 of chapter 24 of the Code of Ordinances, relating to rules of the road." This ordinance may be found in the Minutes of the Board of Aldermen, published in the City Record of Feb. 15, 1917.

All persons interested are invited to attend.

f23.m2 P. J. SCULLY, City Clerk and Clerk of the Board of Aldermen.

BOARD OF ESTIMATE AND APPORTIONMENT.

Public Notice.

New York Central Railroad Company—Proposed Improvement on West Side of City.

PUBLIC NOTICE IS HEREBY GIVEN that the Board of Estimate and Apportionment, in pursuance of a resolution adopted by said Board on January 19, 1917, will hold a public hearing on WEDNESDAY, FEBRUARY 14, 1917, AT 10:30 O'CLOCK in the forenoon, in Room 16, City Hall, Borough of Manhattan, on the form of agreement and form of deed accompanying same, between the City of New York and the New York Central Railroad Company, pursuant to the provisions of chapter 777, Laws of 1911, relative to the PROPOSED IMPROVEMENT OF THE RAILROAD, TERMINALS AND APPROACHES THERETO, OF THE NEW YORK CENTRAL RAILROAD COMPANY ON THE WEST SIDE OF THE CITY; which form of agreement and form of deed were submitted to the Board of Estimate and Apportionment by the Corporation Counsel, in accordance with a resolution adopted by the said Board on April 7, 1916.

Copies of said form of agreement and said form of deed may be obtained at the office of the Secretary of the Board of Estimate and Apportionment, Room 1356,

and at the office of the Comptroller of the City of New York, Room 530, Municipal Building, New York City.

Dated New York, January 22, 1917.

JOSEPH HAAG, Secretary. Telephone, 4560 Worth.

The foregoing hearing was on February 14, 1917, continued to Thursday, February 15, 1917, at 10:30 o'clock a. m., in Room 16, City Hall, Borough of Manhattan. Dated New York, February 14, 1917.

JOSEPH HAAG, Secretary.

The foregoing hearing was on February 15, 1917, continued to Monday, February 19, 1917, at 10:30 o'clock a. m., in Room 16, City Hall, Borough of Manhattan. Dated New York, February 15, 1917.

JOSEPH HAAG, Secretary.

The foregoing hearing was on February 19, 1917, continued to Tuesday, February 20, 1917, at 2:30 o'clock p. m., in Room 16, City Hall, Borough of Manhattan. Dated New York, February 19, 1917.

JOSEPH HAAG, Secretary.

The foregoing hearing was on February 20, 1917, continued to Monday, February 26, 1917, at 10:30 o'clock a. m., in Room 16, City Hall, Borough of Manhattan. Dated New York, February 20, 1917.

f21,26

JOSEPH HAAG, Secretary.

DEPARTMENT OF FINANCE.

WARRANTS MADE READY FOR PAYMENT IN DEPARTMENT OF FINANCE FRIDAY, FEBRUARY 23, 1917.

Below is a statement of warrants made ready for payment on the above date, showing therein the Department of Finance voucher number, the dates of the invoices or the registered number of the contract, the date the voucher was filed in the Department of Finance, the name of the payee and the amount of the warrant.

Where two or more bills are embraced in the warrant, the dates of the earliest and latest are given, excepting that, when such payments are made under a contract, the registered number of the contract is shown in the place of the second invoice date.

Where the word "final" is shown after the name of the payee, payment will not be made until thirty days after the completion and acceptance of the work, but all of the other warrants mentioned will be forwarded through the mail unless some reason exists why payment is to be made in person, in which event written notice will be promptly given to the claimant.

In making a written or verbal inquiry at this office for any of the above mentioned warrants, it is requested that reference be made by the Department of Finance voucher number.

WILLIAM A. PRENDERGAST, Comptroller.

Finance Voucher No.	Invoice Dates or Contract Number.	Received in Department of Finance.	Name of Payee.	Amount.
Armory Board.				
34941	1-6-17	2-13-17	Neostyle Sales Agency	\$39 00
Board of Standards and Appeals.				
34727	2-6-17	2-13-17	John Wanamaker	\$13 20
37184		2-17-17	Rudolph P. Miller	25 00
Department of Plant and Structures.				
36615		2-16-17	Ernest A. Fintel	\$6 10
34527	12-30-16, 12-31-16	2-13-17	Thomas W. Kiley & Co.	35 16
34528	1-31-17	2-13-17	Egleston Brothers & Co.	31 18
34525	12-30-16	2-13-17	Thomas W. Kiley & Co.	18 42
36614		2-16-17	Calvin I. Crocker	26 44
Bellevue and Allied Hospitals.				
35574	12-19-16	2-14-17	The Babcock & Wilcox Co.	\$48 56
35573	12-22-16	2-14-17	Cornell & Underhill	42 74
34907	12-19-16	2-13-17	New York Belting and Packing Co.	8 40
34912	11-3-16	2-13-17	Waite & Bartlett Mfg. Co.	2 00
34916	12-23-16	2-13-17	E. B. Meyrowitz, Inc.	1 25
34911	12-30-16	2-13-17	George Tiemann & Co.	5 00
35575	12-12-16	2-14-17	William Meier	35 00
35577	12-29-16	2-14-17	A. G. Richter	60 62
35576	1-8-17	2-14-17	C. Benjes	58 00
35579	12-28-16	2-14-17	Jordan Bros., Inc.	73 90
35589	12-6-16	2-14-17	The New York Scale Co.	85 00
34904	12-22-16	2-13-17	Pittsburgh Plate Glass Co.	5 00
34906	12-12-16	2-13-17	The Charles Parker Co.	3 50
35571	12-30-16	2-14-17	The American Laundry Machinery Co.	64 78
35569	12-22-16	2-14-17	Julius Fowl	46 15
Board of Child Welfare.				
34007	12-26-16	2-9-17	Thomas & Johnson	\$20 50
Municipal Civil Service Commission.				
34206	1-22-17	2-13-17	Baily Electrical Supply Co.	\$95 40
34203	12-30-16	2-10-17	Schoverling, Daly & Gales	132 00
County Court, Queens County.				
34497	1-16-17	2-13-17	Great Bear Spring Co.	\$0 80
County Court, Kings County.				
35457	2-10-17	2-14-17	Henry A. Urquhart	\$4 80
Court of General Sessions.				
36563		2-16-17	The Lafayette Restaurant and Lunch Room	\$6 00
35998	1-31-17	2-15-17	Berkshire Products Co., Inc.	30 00
Supreme Courts.				
36191	12-27-16	2-15-17	The New York Edison Company	\$6 35
36195	12-30-16, 1-31-17	2-15-17	Consolidated Gas Company of New York	4 12
36188	6-30-16, 12-30-16	2-15-17	Great Bear Spring Co.	19 20
36190	12-21-16	2-15-17	Royal Eastern Electrical Supply Co.	3 86
36192	11-25-16, 12-19-16	2-15-17	Hull, Grippen & Co.	9 15
County Clerk, Bronx County.				
33680	1-31-17	2-9-17	Fred M. Schildwachter, Inc.	\$5 20
Hunter College.				
34147	11-18-16	2-10-17	M. Nebel & Bros.	50 00
34197	11-10-16, 11-16-16	2-10-17	Cobb-Macey-Dohme, Inc.	65 38
34191	11-16-16, 11-18-16	2-10-17	John A. O'Dowd	95 09
34139	11-1-16	2-10-17	C. H. Browne	118 99
College of The City of New York.				
36452		2-15-17	A. J. Goldfarb	\$3 64
36393	10-24-16	2-15-17	Underwood Typewriter Co., Inc.	1 00
36453		2-15-17	The National Collegiate Athletic Association; Frank W. Nicolson, treasurer.	25 00
36392	11-6-16	2-15-17	The Cutler-Hammer Mfg. Co.	19 25
Department of Correction.				
31446	12-30-16	2-5-17	T. C. Northrop	\$1 70
33303	1-2-17	2-8-17	Charles F. Matlage & Sons	184 00
34565	12-18-16	2-13-17	Otis Elevator Company	61 12
34550	12-31-16	2-13-17	Bramhall-Deane Co.	7 00
34551	2-3-17	2-13-17	Hammacher, Schlemmer & Co.	36 00
District Attorney, Kings County.				
34084		2-10-17	United States Fidelity and Guaranty Co.	\$500 00

Finance Voucher No.	Invoice Dates or Contract Number.	Received in Department of Finance.	Name of Payee.	Amount.	Finance Voucher No.	Invoice Dates or Contract Number.	Received in Department of Finance.	Name of Payee.	Amount.
30241	1-26-17	1-31-17	Clyde Marshall	58 50	34120	12- 7-16	2-10-17	Westchester Electric Railroad Company	237 80
26445	1-17-17	1-19-17	Louis A. Zimmerman	79 30	34121	11-28-16. 12-20-16	2-10-17	Union Railway Company	1,667 68
			District Attorney, New York County.		34119	12-20-16	2-10-17	New York Consolidated Railroad Co.	100 00
33667	2- 1-17	2- 9-17	Ludwig Lutz	\$445 00	34316		45459	S. Tuttle's Son & Co.	693 46
33663		2- 9-17	Thomas J. Wilson	14 50	34130	12-12-16	2-10-17	H. C. Davison & Co.	152 90
33640	1-31-17	2- 9-17	Berkshire Products Co., Inc.	30 00	34156		45692	Jandous Electric Equip. Co., Inc.	1,350 00
34509	2- 6-17	2-13-17	Harris & Stacy	67 10	34103	8-31-16	2-10-17	Patterson Bros.	252 78
34403	1-10-17. 1-30-17	2-10-17	Frank Tourist Co.	148 25	34316		45458	Bacon Coal Co.	3,399 01
			Department of Docks and Ferries.		34314		45457	Olin J. Stephens, Inc.	944 13
35134	1-24-17	2-14-17	Robt. A. Welcke	\$8 00				Department of Finance.	
			Examining Board of Plumbers.		33471	1-26-17	2- 8-17	Burroughs Adding Machine Company	\$696 78
36025	1-10-17	2-15-17	Quick Service Multigraph Letter Co.	\$2 85	153920	8-24-16. 11-23-16	12-20-16	Evans Products Corporation	58 50
36028	1-20-17	2-15-17	Fred W. Beatty	7 80				Department of Health.	
36026	2- 1-17	2-15-17	Fowler Mfg. Co., Ltd.	1 50	33874	12- 1-16. 1- 4-17	2-10-17	Sheppard & Kellett	\$107 27
36029		2-15-17	Janet A. G. Hahn	4 39	36815		2-16-17	S. W. McAneny, Secretary to Commissioner	7 50
			Board of Elections.				2-16-17	Lucius P. Brown, Director	12 90
33447	2- 2-17	2- 8-17	George Underhill	\$7 00	36811		2-16-17	Robert J. Wilson, Director	2 94
33449	1-25-17	2- 8-17	M. B. Brown Printing & Binding Co.	137 00	36808		2-16-17	Lucius P. Brown, Director	10 66
33448	1-23-17	2- 8-17	M. B. Brown Printing & Binding Co.	5,140 00	36809		2-16-17	Lucius P. Brown, Director	3 81
33453	2- 2-17	2- 8-17	George Underhill	32 00	36816		2-16-17	Eugene Winship	75
			Board of Estimate and Apportionment.		36807		2-16-17	Robert J. Wilson, Director	2 05
36679		2-16-17	Mrs. Mathilde C. Ford, Secretary	\$24 74	30981	12-30-16	2- 2-17	New York Bottling Co., Inc.	5 10
			Department of Education.		31737	12-30-16	2- 5-17	Yawman & Erbe Mfg. Co.	45 75
34134	8-12-16	2-10-17	Atlantic Decorating Co.	\$185 00	33886	11-17-16. 11-29-16	2- 9-17	Agent and Warden, Clinton Prison	555 00
34181	12- 4-16	2-10-17	Joseph B. Brady & Son	243 00	35311	12- 9-16	2-14-17	Leonard Coal Company, Inc.	26 25
34310		2-10-17	Geo. T. Montgomery	125 16	35858	12-31-16	2-15-17	The Emil Greiner Company	5 00
34312		2-10-17	L. E. Knott Apparatus Co.	141 58	34713	12-15-16	2-15-17	F. W. Woolworth Co.	5 00
35660		2-16-17	A. B. Dick Co.	25 60	35842	1-24-17	2-13-17	G. E. Stechert & Co.	8 50
35793		2-15-17	The J. W. Pratt Co.	20 00	35281	12-30-16	2-14-17	Wm. P. Youngs & Bros.	35 20
35819		2-15-17	Syndicate Trading Co.	80	34720		2-13-17	Robert J. Wilson, M. D., Director	10 00
36667		2-16-17	Paul Baron	52 15	34718	11-30-16	2-13-17	Carl H. Schultz	7 20
36656		2-16-17	Paul Baron	7 30	35319	11-15-16	2-14-17	Castleton Motor Car Co.	18 50
36526		2-16-17	Paul Baron	14 96	35294	1-17-17	2-14-17	J. H. Spanjer & Co.	6 00
35803		2-15-17	Paul Baron	11 96	35277	8-24-16	2-14-17	Agent and Warden, Sing Sing Prison	21 25
35795		2-15-17	Paul Baron	9 99	35314	6-22-16. 7-12-16	2-14-17	Index Visible, Inc.	8 50
35798		2-15-17	Paul Baron	12 40	35304	11- 1-16	2-14-17	G. E. Stechert & Co.	5 00
36653		2-15-17	Metropolitan Supply Co.	67	33875	11-17-16	2- 9-17	P. O'Brien	15 00
36539		2-16-17	Alfred Field & Co.	70	33936	11-27-16	2- 9-17	Agent and Warden, Clinton Prison	18 00
35815		2-15-17	A. B. Dick Co.	20 00	33889	10-16-16. 11-27-16	2- 9-17	R. C. Williams & Co.	39 40
36556	12- 1-16	2-16-17	J. A. Zibell Co.	35 00	35315	12- 7-16	2-14-17	A. G. Spalding & Bros.	7 50
31627		2- 5-17	Philip Mittleman	247 00	35318	11- 1-16. 11-30-16	2-14-17	Knickerbocker Ice Company	74 44
36261		2-15-17	O. M. Gottesman	5 28	35317	11-30-16	2-14-17	Knickerbocker Ice Co.	63 73
36529		2-16-17	M. J. Tobin	1 31	35326	1- 2-17	2-14-17	William Hunrath	2 06
35818		2-15-17	Snelling & Son	2 56	35325	3-16-16	2-14-17	E. Schwartz	14 25
35801		2-15-17	Underwood Typewriter Co.	65 00	35328	12-19-16	2-14-17	Whitall, Tatum Company	3 85
36672		2-16-17	Tower Mfg. & Novelty Co.	3 48	35327	7-19-16	2-14-17	The Lignum Chemical Works	2 00
36661		2-16-17	Tower Mfg. & Novelty Co.	1 18	35330		2-14-17	Syndicate Trading Company	55 60
35802		2-15-17	Tower Mfg. & Novelty Co.	56	35274	12-14-16	2-14-17	E. Schoonmaker Co., Inc.	1 47
36523		2-16-17	M. B. Brown Printing & Binding Co.	34 97	35275	1- 2-17	2-14-17	E. B. Latham & Company	6 48
35800		2-15-17	Remington Typewriter Co.	50 00	35276	11-10-16	2-14-17	E. Schoonmaker Co., Inc.	5 28
36521		2-16-17	Tower Mfg. & Novelty Co.	6 30	35279	12-18-16	2-14-17	Whitall, Tatum Company	12 13
35788		2-15-17	M. B. Brown Printing & Binding Co.	17 52	35280	12- 2-16	2-14-17	Agent and Warden of Sing Sing Prison	2 40
35794		2-15-17	M. B. Brown Printing & Binding Co.	54 93			2-14-17	John F. Ingham	15 50
35954	11- 1-16	2-15-17	Bruce & Cook	13 97	35286	10-31-16	2-14-17	Crane Co.	11 76
35806		2-15-17	Paul Baron	2 60	35288	12-30-16	2-13-17	R. Melnick	2 00
36557		2-16-17	World Book Co.	3 38	34703	12-11-16	2-13-17	Columbia Graphophone Company	3 30
35878	1-27-16	2-15-17	F. E. Folsom Co., assignee of Thomas F. Breen	31 06	34702	11-19-16	2-10-17	Agent and Warden of Auburn Prison	1,152 00
5906	12-15-16	2-15-17	Lorenzo & Byrns	20 12	33888	8-30-16		Board of Inebriety.	
36555		2-16-17	Charles Scribner's Sons	55 63			2-15-17	Frank Ruddock	14 35
35697	12-12-16	2-15-17	William J. Olvany	22 75	35786			Department of Licenses.	
35891	12- 1-16	2-15-17	A. W. Brauer	21 48			2-14-17	Theo. Moss & Co.	7 12
35879	12-12-16	2-15-17	J. B. Brady & Son	26 95	35096	1- 6-17. 1-13-17	2-14-17	Eagle Spring Water Co.	10 20
35884	12-15-16	2-15-17	Doncourt Construction Co.	17 15	35101	2- 5-17. 2- 7-17		Law Department.	
35894	12-28-16	2-15-17	John A. Brennan	7 89			2-23-17	David Bahr or Lesser & Lesser, Attys.	60 37
35887	12-16-16	2-15-17	James Yorkston	6 88	36846		2-16-17	New York Telephone Company	28 81
35885	11-18-16. 12- 1-16	2-15-17	George H. Waters Company	24 76	36845		2-16-17	New York Telephone Company	61 53
35889	12- 5-16	2-15-17	John Buchanan	15 06	35963	1-25-17	2- 9-17	John Standfast	12 00
35909	11-28-16	2-15-17	The Royal Co. of New York, assignee of Louis Messer	7 75	36148	10-23-14	2-15-17	David Kramer	50 00
25692	11-28-16	2-15-17	J. Fitzgerald	24 70	34667	1-31-17	2-13-17	M. B. Brown Printing & Binding Co.	8 00
35700	11-15-16	2-15-17	A. W. Brauer	21 30	34668	1-31-17	2-13-17	M. B. Brown Printing & Binding Co.	2 50
35686	12-18-16	2-15-17	B. P. Eldridge	14 69	36888		2-16-17	Lamar Hardy, Corporation Counsel	665 36
35689	12- 4-16	2-15-17	Philp & Paul	17 10				Miscellaneous.	
35687	12-16-16	2-15-17	Robertson & Conry, Inc.	19 56	36759		2-16-17	Arthur Van De Water, as Attorney in Fact for Michael J. Byrne and William H. Callan	100 00
35685	12-12-16	2-15-17	Paul Euell, Inc.	17 45			2-20-17	William L. Nicoll and Henry F. Imholz	3,726 00
36255	12-11-16	2-15-17	The Fairbanks Co.	2 65	37967		2-19-17	Mathilda A. Hoffman and Charles E. Fink, as Executors of the Last Will and Testament of Otto Minertzhagen, Deceased	115 83
35624	12-18-16	2-15-17	The Royal Co. of New York, assignee of Louis Messer	37 15	37530			Bay Parkway and Kings Highway Realty Company, Inc.	110 24
35980	11-18-16. 11-29-16	2-15-17	George T. Montgomery	41 78			2-19-17	Bay Parkway and Kings Highway Realty Company, Inc.	57 56
35706	12-18-16	2-15-17	The Royal Co. of New York, assignee of Louis Messer	16 10	37966		2-20-17	Malvina A. De Mets	372 99
35677	12-23-16	2-15-17	Fred Klein	5 20	37955		2-20-17	James J. Cahill	273 46
35678	12-18-16	2-15-17	Emil Siekmann	6 86	35766		2-15-17	New York Telephone Company	5 77
35675	12-26-16	2-15-17	Doncourt Construction Co.	4 50	62545		4-15-17	Michael Donella	6 16
35668	12-19-16	2-15-17	Francis J. Canavan	9 25	35537	1-31-17	2-14-17	New Amsterdam Gas Company	3 15
35671	12-19-16	2-15-17	James I. Kelly	24 57				Central Purchase Committee.	
35705	12-19-16	2-15-17	The Royal Co. of New York, assignee of Herman Sacks, Roofing and Contracting Co.	5 15	34560	11-22-16	2-13-17	Hammacher, Schlemmer & Co.	8 29
35683	12-19-16	2-15-17	Julius Haas & Sons, Inc.	4 83	33584	1-30-17	2- 8-17	Eugene H. Tower	6 25
35681	12-18-16	2-15-17	Joseph F. Egan	14 81	33583	2- 7-17	2- 8-17	Wilson Stamp Co.	18 58
35684	12- 9-16	2-15-17	W. A. Leonard	13 20				Department of Parks.	
35686	12- 8-16	2-15-17	Bade Bros.	3 50	32940	1- 4-17	2- 7-17	Hudford Company	700 00
35665	12- 6-16	2-15-17	J. L. Fries	22 02	37126		2-17-17	The Metropolitan Museum of Art	1,001 62
35679	12-19-16	2-15-17	A. W. Brauer	11 63	1538	1- 1-17	2-15-17	Harry F. Nimphius	27 00
35669	12-19-16	2-15-17	James I. Kelly	9 44	34245	1- 2-17	2-10-17	Baker, Barron, Inc.	300 00
35939	12- 7-16	2-15-17	The Crowell Publishing Company	25 00	34244	1- 4-17	2-10-17	Pure Oil Company	117 60
35940	12-26-16	2-15-17	Henry Moss & Co.	3 80	34254	4-20-16. 8- 1-16	2-10-17	The Manhattan Supply Company	127 75
35941	1- 9-17	2-15-17	H. C. Davison & Co.	48 00	34263	10-25-16. 12-22-16	2-10-17	Vulcan Rail & Construction Co.	534 00
35942	12-16-16	2-15-17	Krenkel Mfg. Co.	12	34243	1-13-17	2-10-17	Thomas M. Blake	200 17
35943	12-28-16	2-15-17	Eimer & Amend	9 00				Police Department.	
35937	12-30-16	2-15-17	Hygeia Distilled Water Co.	1 20	33576	1-24-17	2- 8-17	William Farrell & Son	539 95
35944	1- 4-17	2-15-17	The Sempke-Rieger Company	15 00	33581	1-11-17. 1-31-17	2- 8-17	Climax Stationery Company	377 15
35945	12-28-16	2-15-17	T. C. Moore & Co.	3 60	21823		1- 9-17	Edward J. Broderick	25
35968	10-26-16	2-15-17	Standard Scientific Co.	32	35158	1-31-17	2-14-17	Holden & Hawley, Inc.	88 24
33601	11- 5-16. 12- 6-16	2- 9-17	J. Friedman	161 90	21822		1- 9-17	Edward J. Broderick	55
33115		2- 8-17	James Butler, Inc.	505 78	35153	8- 5-16	2-14-17	General Automobile Supply Co.	20 00
35696	11-29-16	2-15-17	Lignum Carpenter Works	10 85	35159	1-31-17	2-14-17	F. A. Ringler Co.	23 54
35870	12-13-16	2-15-17	The Arabol Mfg. Co.	1 50	35157	1-31-17	2-14-17	Independent Consumers Ice Co.	31 40
35869	11-21-16. 12- 6-16	2-15-17	L. E. Knott Apparatus Co.	25 12	35161	2- 1-17	2-14-17	Acme Chemical Co.	1 25
35871	2-15-17	2-15-17	A. L. A. Publishing Board	1 00	35165	1-27-17	2-14-17	A. C. Rowe & Son	3 00
35660	12-21-16	2-15-17	Louis Guerr	8 08	35168	1- 2-17	2-14-17	Lowe Motor Supplies Co.	2 32
35956	11-29-16	2-15-17	Abraham & Straus	2 50	34373	1-16-17	2-10-17	Meurer Bros. Co.	169 00
35895	12-28-16	2-15-17	John A. Brennan	20 70	34366	1- 2-17	2-10-17	Samuel Lewis	570 00
35708	12-15-16	2-15-17	D. J. Deady	6 94	34383	1-15-17	2-10-17	Metz & Co.	135 00
35620	12-15-16	2-15-17	D. J. Deady	8 53	34365	1-13-17. 1-18-17	2-10-17	A. B. Dick Co.	102 00
36666	12-19-16	2-16-17	Neostyle Envelope Co.	16 54					
35962	12- 2-16. 12- 8-16	2-15-17	Paul Baron	21 50					
35964	12- 8-16	2-15-17	Library						

Finance Voucher No.	Invoice Dates or Contract Number.	Received in Department of Finance.	Name of Payee.	Amount.	Finance Voucher No.	Invoice Dates or Contract Number.	Received in Department of Finance.	Name of Payee.	Amount.
34384		45826	2-10-17 Thomas M. Blake	173 00	34049	44764	2-10-17	The Empire Construction Co.....	7,194 30
34358	2- 7-17		2-10-17 Sommer Lighting Fixture Co., Inc....	208 50	34058	46132	2-10-17	Booth & Flinn, Ltd., Assignee of Engel & Hevenor	6,894 55
			President of the Borough of Manhattan.		34070	46195	2-10-17	The Degnon Contracting Co.....	5,792 96
35249	11-22-16		2-14-17 The East River Mill & Lumber Co....	\$26 01	34064	40317	2-10-17	Flinn-O'Rourke Co., Inc., Assignee of Booth & Flinn, Ltd., and O'Rourke Engineering Construction Co.....	78,162 28
35251	12- 9-16		2-14-17 The Marine Mfg. & Supply Co.....	2 47				The Creepcheck Co., Inc.....	1,487 60
35247	12- 5-16		2-14-17 The Clark & Wilkins Co.....	6 00	34051	43987	2-10-17	Thomas Crimmins Contracting Company	94 03
35239	11-10-16		2-14-17 Crosby Steam Gage & Valve Co.....	9 00	34050	43987	2-10-17	Thomas Crimmins Contracting Company	4,922 28
35240	11-23-16		2-14-17 The Casting & Supply Co.....	5 04	34081	43696	2-10-17	Altoria Realty & Construction Co.....	12,386 43
35243	12- 8-16		2-15-17 Barnett & Brown	1 50	34096	10-27-16.12-30-16	2-15-17	Robert J. Freeman.....	2 70
35245			2-14-17 Reilly Bros. Ladder Co., Inc.....	18 00	36498	12- 5-16.12-29-16	2-15-17	Hammacher, Schlemmer & Co.....	3 23
36324	1-18-17		2-15-17 Robert A. Keasbey Co.....	36 00	36511	10-18-16	2-15-17	Eugene Dietzgen Co.....	10 00
36330	1-16-17		2-15-17 Vought & Williams	23 94	36491	1-25-17	2-15-17	M. B. Brown Printing & Binding Co..	7 00
35244	1- 8-17		2-14-17 Russell & Erwin Mfg. Co.	7 00	36497	1- 5-17	2-15-17	Nick Grecco	2 05
35235	12-28-16		2-14-17 Thomas C. Dunham	9 75	34028	12-20-16	2- 9-17	Equitable Office Building Corporation	238 88
35234	11- 6-16		2-14-17 Autographic Register Co.	2 00	32406	1- 2-17	2- 6-17	James A. Hamilton & Son.....	15 05
36340	11-30-16.12-31-16		2-15-17 F. W. Devoe & C. T. Reynolds Co...	23 77	36478		2-15-17	M. J. Farrell, Secretary.....	79 31
36341	12-22-16		2-15-17 A. F. Brombacher & Co.....	26 90	36457	11-22-16	2-15-17	Department of Water Supply, Gas and Electricity	13 70
36342	11-30-16		2-15-17 F. W. Devoe & C. T. Reynolds Co...	4 80				Charles N. Green, Engr. of Subsurface Structures	5 70
36344	12-31-16		2-15-17 Nason Mfg. Co.	18 92				Department of Public Charities.	
36345	1-18-17		2-15-17 W. J. Fitzgerald	30 69	35362	12-30-16. 1-31-17	2-14-17	Nathan Strauss, Inc.....	\$37 17
35890	11-28-16		2-15-17 Louis Imersheim	6 19	35419	12- 7-16	2-14-17	E. A. Bromund Co.....	76 72
35227	12-30-16		2-14-17 Lithoprint Co., Inc.	25 28	35427	12- 1-16	2-14-17	American Oil & Disinfectant Co.....	37 50
34397			2-10-17 William A. Prendergast, Comptroller of the City of New York, trustee for account of Street Opening Fund.....	3,058 58	35423	1- 3-17	2-14-17	J. H. Gautier & Company.....	40 00
					35376	11-17-16.12- 4-16	2-14-17	James T. Dougherty	46 00
33519	12-30-16		2- 8-17 E. H. Muldoon	60 00	35373	12- 8-16	2-14-17	Consolidated Dental Mfg. Co.....	23 54
30631		34458	2- 1-17 Uvalde Contracting Co.	92 42	35357	1- 5-17. 1-12-17	2-14-17	John Bellmann	75 46
30629		28064	2- 1-17 John D. Marston, assignee of Uvalde Asphalt Co.	50 91	35349	12-29-16	2-14-17	Aug. E. Fraass Company, Inc.....	5 20
30630		34459	2- 1-17 Uvalde Contracting Co.	92 04	35367	12-11-16	2-14-17	Armour & Company.....	18 00
34386		45204	2-10-17 Wheeler McDowell Elevator Co.....	815 45	35368	12-30-16	2-14-17	The Baker Castor Oil Company.....	76 00
31978	1-12-12	45294	2- 6-17 Bridget Reilly, assignee of Patrick Reilly	1,014 48	35377	12-28-16	2-14-17	J. Ehrlich & Sons, Inc.....	3 00
					35369	11-18-16	2-14-17	Boston Excelsior Co.....	2 75
35232	1- 5-17		2-14-17 Vacuum Oil Co.	67 83	35378	12-28-16	2-14-17	Eimer & Amend	17 00
35233	12-16-16		2-14-17 Platt & Washburn Refining Co.....	48 83	35388	12-29-16	2-14-17	Seabury & Johnson	11 20
35237	11-21-16		2-14-17 The Manhattan Supply Co.....	42 48	35365	12-30-16	2-14-17	American Druggist Syndicate, Branch of Aseptic Products Company.....	64 24
35246	1- 2-17		2-14-17 Froment & Co.	49 91	35416	1-17-17	2-14-17	Charles Baesler & Sons.....	10 00
35261	12-14-16.12-30-16		2-14-17 A. P. Dienst Co., Inc.....	97 27	35383	12-18-16	2-14-17	Merck & Co., New York.....	50 60
			President of the Borough of The Bronx.		35391	12-28-16	2-14-17	Chas. G. Willoughby, Inc.....	1 74
34766	1-15-17		2-13-17 The Barber Asphalt Paving Co.....	\$22 32	35390	12-13-16	2-14-17	Syndicate Trading Company.....	20 92
34790	1-31-17		2-13-17 The New York Multicolor Copying Co.	20 26	30789	12-25-16	2- 2-17	Empire Sales Company.....	41 52
			President of the Borough of Brooklyn.		30779	12- 9-16	2- 2-17	Palo Company	132 00
34357	1-13-17. 1-25-17		2-10-17 A. Pearson's Sons	\$535 95	30777	10-14-16.11-18-16	2- 2-17	The Kny-Scheerer Corporation.....	258 46
34332	1-30-17		2-10-17 A. Pearson's Sons	171 70	30781	10-27-16	2- 2-17	The Teter Manufacturing Co.....	155 00
35490	1-20-17		2-14-17 Fairbanks, Morse & Co.....	14 40	35413	12-31-16	2-14-17	Edward Mackey	12 25
35491	2- 6-17		2-14-17 Coney Island Iron Works	20 00	36067	1-15-17	2-15-17	Armour & Company.....	26 00
35489	1-13-17		2-14-17 Enterprise Oil Company	7 50	35396	10- 9-16	2-14-17	Stanley & Patterson, Inc.....	3 09
34334	1-30-17		2-10-17 William Conley	67 08				Register, Bronx County.	
34333	1-10-17		2-10-17 Underwood Typewriter Co., Inc.	15 00	32824	1-24-17	2- 7-17	Gane Brothers & Co.....	\$75 25
34325	1-23-17		2-10-17 John A. Scollay, Inc.	34 24				Sheriff, Kings County.	
34336	1-27-17		2-10-17 Stevenson & Marsters	31 25	37219		2-17-17	Edward Riegelmann as Sheriff of Kings County	\$150 00
35495	2- 5-17		2-14-17 Long Island Rubber Company	62 70				Sheriff, New York County.	
35498	1-31-17		2-14-17 Brooklyn Ladder Co., Inc.	3 60	34745	12-31-16	2-13-17	James Naughton's Son.....	59 84
35497	1-30-17		2-14-17 Frederick Loeser & Co., Inc.	1 20	34887	2- 1-17	2-13-17	N. Bass & Co.	2 90
35508	1-31-17		2-14-17 Simon Gasner & Sons Co.	7 58	34744	2- 1-17	2-13-17	James Naughton's Son.....	60 00
35507	1-31-17		2-14-17 Paul Ayres Co., Inc.	16 18	34748	2- 1-17	2-13-17	William Cleary & Son.....	11 00
35499	2- 1-17		2-14-17 The Bedford Auto Top Co.	1 00	34749	1-31-17	2-13-17	Union Towel Supply Company.....	10 34
35485	2- 1-17		2-14-17 Midwood Garage	41 63	34751	1-31-17	2-13-17	Burns Bros. Ice Corporation.....	11 25
35483	2- 8-17		2-14-17 H. A. Farnell & Co.	3 00	34746	2- 7-17	2-13-17	Eagle Spring Water Co.....	7 00
35505	2- 2-17		2-14-17 Hammacher, Schlemmer & Co.	4 50	34758	1-31-17	2-13-17	Chatham Dairy, Fred Lohring, Prop.	13 95
35506	1-30-17		2-14-17 Royal Eastern Electrical Supply Co. ..	6 00	34747	1-31-17	2-13-17	Knickerbocker Ice Company	2 17
35509	1-29-17		2-14-17 C. C. Bohn Electric Co.	10 70	34888	2- 5-17	2-13-17	The Oliver Typewriter Co.	4 00
35504	11-30-16.12-31-16		2-14-17 Great Bear Spring Co.	58 80				Department of Street Cleaning.	
35502	12-30-16		2-14-17 Shadbolt Manufacturing Company ..	86 60	33751		2- 9-17	Frank J. Lennon Co.	86 98
34353	2- 1-17		2-10-17 International Steam Laundry Co., Inc.	263 13	31368	11- 4-16	2- 3-17	The Swinehart Tire & Rubber Co...	94 14
34324	1-30-17		2-10-17 L. Hohs	91 50				Tenement House Department.	
28594		46310	1-25-17 Pasquale Tomasetti	193 50	36016		2-16-17	New York Telephone Company.....	26 86
34348	2- 2-17		2-10-17 Frederick Semken	945 00	36014			Board of Water Supply.	
34319	1-30-17		2-10-17 A. Pearson's Sons	123 70	36017		2-15-17	Sidney K. Clapp, Assistant Engineer..	41 41
34341	1-15-17		2-10-17 Frank P. Schmitt & Co.	131 90	33698	1-10-17	2-15-17	John Evans	32 47
34340	1-24-17		2-10-17 George B. Marx	120 15	36013	2- 1-17	2-16-17	C. M. Clark, Division Engineer.....	146 55
34354	1-16-17		2-10-17 Van Brunt Tandy	268 15	34269	1- 1-17	2- 9-17	Greenlie-Halliday Co.	35 04
			President of the Borough of Queens.		34283	1- 3-17	2-15-17	Henry Romeike, Inc.	68
36372	1-19-17		2-16-17 Jurgen-Rathgen Co.	\$17 50	35550	1- 2-17		Department of Water Supply, Gas and Electricity.	
34810	1-15-17		2-13-17 Church's Garage	17 75	34758	1-31-17	2-13-17	Jaamica Water Supply Co.....	18,428 30
36860			2-16-17 Charles U. Powell, Engineer in Charge	24 35	34811	1-31-17	2-13-17	Bruce & Cook	803 52
			President of the Borough of Richmond.		35542	12-31-16	2-14-17	The Cutler-Hammer Mfg. Co.	29 90
34858		46348	2-13-17 Joseph Bailey	\$37 67	34826	9-30-16	2-13-17	William F. Deegan	7 28
			Public Service Commission.		34815	11-30-16	2-13-17	Richmond Light & Railroad Co.....	60 72
34067	43642		2-10-17 Oliver Iron and Steel Co.	\$5,360 67	35543	7-10-16. 9- 2-16	2-13-17	The Edison Electric Illuminating Co. of Brooklyn	27 22
34057	40105		2-10-17 Rapid Transit Subway Construction Co.	150 00	32871	1-16-17	2-13-17	Schildwachter Ice Co.	9 60
34052	43696		2-10-17 Altoria Realty and Construction Co...	718 10	34286	12-29-16	2-14-17	C. Vanderbilt	72 61
34053	43696		2-10-17 Altoria Realty and Construction Co...	1,702 20	36699		2-14-17	New York Interurban Water Co.....	10 35
34068	43642		2-10-17 Oliver Iron and Steel Co.	12,504 55	35543	7-10-16. 9- 2-16	2-16-17	Joseph Dougherty	56 29
34061	45677		2-10-17 Booth & Flinn, Ltd.	25,355 50	32871	1-16-17	2-14-17	Ford Motor Company	12 83
34060	45678		2-10-17 The Degnon Contracting Co.	4,901 08	34286	12-29-16	2- 7-17	E. F. Keating Company	209 10
34063	45638		2-10-17 Patrick McGovern & Co.	160,335 00	35982		2-10-17	Murphy Brothers	245 77
34055	45680		2-10-17 John B. Roberts	1,806 90			2-15-17	William Flannery, Mechanical Engineer	8 36
34056	43974		2-10-17 A. L. Guidone & Son, Inc.	16,039 80	35525		2-14-17	H. R. Emerson, Clerk	43 13
34069	44690		2-10-17 The Degnon Contracting Co.	14,088 49	34274	1-22-17	2-10-17	Thomas J. Radley Co., Inc.....	205 00
34072	39492		2-10-17 Cranford Company	4,816 94	34275	1-22-17	2-10-17	Thomas J. Radley Co., Inc.....	129 00
34076	40315		2-10-17 Cranford Company	21,616 00	34300	1-16-17	2-10-17	J. W. Gasteiger & Son.....	171 34
34082	44944		2-10-17 Flick & Manuell Construction Co., assignee of Lawrence C. Manuell,	1,497 50	34301	1- 5-17	2-10-17	E. F. Keating Company	282 28
					34284	1-17-17	2-10-17	The United States Leather Company.	455 00
34083	43270		2-10-17 Intercontinental Construction Corp. ..	1,852 31	34285	11-22-16. 1-22-17	2-10-17	Thomas J. Radley Co., Inc.....	774 00
34071	39492		2-10-17 Cranford Company	9,633 89	34282	12-27-16. 1- 9-17	2-10-17	Vacuum Oil Co.	258 32
34075	40315		2-10-17 Cranford Company	21,616 01					
34065	40608		2-10-17 Flinn-O'Rourke Co., Inc.	42,230 40					
34077	40384		2-10-17 Flinn-O'Rourke Co., Inc., assignee of Booth & Flinn, Ltd., and O'Rourke Engineering Construction Co.....	3,524 55					
34059	44459		2-10-17 Booth & Flinn, Ltd.	147,425 40					
34054	45679		2-10-17 A. W. King & Co., Inc., Assignee of A. W. King & Co.	739 09					
34066	40608		2-10-17 Flinn-O'Rourke Co., Inc.	78,427 90					
34062	45813		2-10-17 The T. H. Reynolds Cont. Co., Inc....	6,521 99					

VOUCHERS RECEIVED IN DEPARTMENT OF FINANCE, FRIDAY, FEBRUARY 23, 1917.

A statement is herewith submitted of all vouchers filed in the Department of Finance on this date, in which is shown the Department of Finance voucher number, the date of the invoices or the registered number of the contract, the name of the payee and the amount of the claim. Where two or more bills are embraced in one voucher the date of the earliest is given, excepting that when such vouchers are submitted under a contract the registered number of the contract is shown instead.

WILLIAM A. PRENDERGAST, Comptroller.

Finance Voucher No.	Invoice Date or Contract Number.	Name of Payee.	Amount.	Finance Voucher No.	Invoice Date or Contract Number.	Name of Payee.	Amount.
		Armory Board.					
39417	46219	T. Fredk. Jackson	\$2,295 00	39412	1-24-17	John F. Ferguson.....	18 00
39418	46605	Cavanagh Bros. & Co.....	1,350 00	39414	2-14-17	J. C. Hoose	18 75
39408	1-25-17	Cavanagh Bros. & Co.....	7 00	39415	2-13-17	Nicholas J. Schery.....	95 00
39409	1-29-17	Cavanagh Bros. & Co.....	4 00	39397	11-17-16	William Farrell & Son.....	1,726 82
39410	1-30-17	William J. Olvany.....	19 73	39398	12-20-16	John F. Schmadeke	1,040 59
39413	12-28-16	Seth Thomas Clock Co.....	12 70	39399	1-26-17	Cavanagh Bros. & Co.....	3 60
39411	8-14-16	Nicholas, J. Scherry	29 80	39400	1-25-17	Cavanagh Bros. & Co.....	27 20
				39401		Standard Oil Co. of N. Y..	5 61

Invoice Finance Date Vouch- or Con- No. tract Number.	Name of Payee.	Amount.	Invoice Finance Date Vouch- or Con- No. tract Number.	Name of Payee.	Amount.	Invoice Finance Date Vouch- or Con- No. tract Number.	Name of Payee.	Amount.
39402	12-20-16 Standard Oil Co. of N. Y.	5 67	39018	45458 Bacon Coal Co.	307 23	39424	Louis Granat	2 20
39403	11-25-16 Perfection Chemical Co.	22 27	39019	45458 Bacon Coal Co.	315 48	39425	Reuben M. Cohen	250 00
39404	1-30-17 Cavanagh Bros. & Co.	27 00	39020	45458 Bacon Coal Co.	2,213 85	39428	Alfred M. Rogers et al., as Execs., Last Will and Testa- ment, Francis Rogers, dec.	442 40
39405	1-29-17 Cavanagh Bros. & Co.	4 50	39592	45364 T. Fredk. Jackson, Inc.	450 00	39429	Mary A. Levins	314 61
39406	1-10-17 Stanley & Patterson	14 65	39593	46146 Frank Nebeling	810 00	39430	Mary A. Levins	353 82
39407	1-29-17 Cavanagh Bros. & Co.	3 95	39594	45520 A. W. King	1,530 00	39431	Edith Blass	201 50
39416	2-20-17 Board of Assessors. John Wanamaker	527 25	39595	46213 Emerson Bldg. Co.	2,465 55	39427	B. H. Mortgage Co.	780 13
39208	46112 Department of Plant and Structures. Emil Diebitsch	1,575 00	49596	46643 Hanson Bros.	1,485 00	39426	New York Fire Dept. Relief Fund, Robt. Adamson, Com- missioner, as Treasurer and Trustee	1,033 15
39477	1-25-17 Bellevue and Allied Hospitals. Lehn & Fink	1 50	39601	2-20-17 Fire Department. David E. Kemlo	\$41 80	39432	Margaret G. Hand	20 68
39478	1-24-17 Wm. Langbein & Bros.	118 75	39012	2-20-17 Robert Adamson	\$300 00	39433	Est. of J. Edwards Master.	106 87
39479	1-27-17 Hoglan Bros.	8 50	39323	45793 Borough Hay and Grain Co.	9 44	39434	John T. Farmer	24 77
39480	1-4-17 M. Eblen	4 04	39324	45491 Jurgen, Rathjen Co.	367 95	39435	Hattie Frost	15 80
39481	3-31-17 Nason Mfg. Co.	11 38	39325	45481 S. Tuttle's Son & Co.	352 50	39436	Albert G. Berwick	27 56
39482	12-21-16 Samuel E. Hunter	10 00	39326	46187 M. B. Brown Ptg. & Bdg. Co.	78 94	39437	Harriet M. Gordon	28 17
39483	11-25-16 Wm. J. Hewlett	18 73	39327	46278 The W. A. Clark Wire Co.	1,175 00	39438	Blanche & Jones	348 57
39442	1-1-17 Chas. W. Brucher	67 20	39328	46666 Geo. B. Reinhardt & Co.	2,598 11	39439	Henrietta Lally	4 00
39443	1-5-17 The Fairbanks Co.	3 50	39329	46667 Thos. M. Blake	716 31	39440	J. H. Kavanagh	3 00
39444	1-20-17 James S. Barron & Co.	8 57	39330	46667 Thos. M. Blake	909 06	39043	New York Public Library. The N. Y. Public Library	\$27,855 25
39445	1-18-17 Frank Richard & Gardner	16 08	39331	45491 Jurgen, Rathjen Co.	145 70	39389	Bronx Parkway Commission. The Yonkers Electric Light and Power Co.	\$17 68
39446	1-23-17 Pittsburgh Plate Glass Co.	10 00	39332	45845 Olin J. Stephens, Inc.	64 22	39390	1-19-17 The Barrett Co.	6 25
39447	1-25-17 N. Y. Belting & Pkg. Co.	6 75	39333	45445 Wm. Brennan	242 35	39391	1-24-17 The Sherwin, Williams Co.	4 50
39448	1-22-17 Hurney Elevator	3 80	39334	45480 Olin J. Stephens, Inc.	564 22	39392	1-19-17 Havers & Fagan	10 78
39459	1-13-17 American Thermos Bottle Co.	1 26	39335	46626 National Carton Co.	69 38	39393	12-31-16 N. Y. Tel. Co.	127 69
39450	1-18-17 Roger & Williams	5 55	39321	10-14-16 Edwin C. Parker	\$26 40	39394	6-14-16 Davis Mfg. Co.	1,248 65
39451	1-26-17 William H. Thompson	6 25	39322	12-30-16 The Fairbanks Co.	26 25	39395	11-11-16 Jos. P. Casey	17 05
39452	1-8-17 Record Surgical Appliance Corp.	3 00	39309	2-1-17 M. T. Kenney	15 00	39396	1-20-17 The Broun, Green Co.	6 00
39453	12-30-16 Knickerbocker Ice Co.	100 86	39310	2-3-17 Crown Heights Horseshoe- ing Establishment	22 68	39379	1-31-17 American Blue Print Co.	5 77
39454	5-21-16 Frank E. Haynes & Son	149 50	39311	2-1-17 Park Laundry Co.	2 00	39380	1-3-17 August F. Scharfe	6 00
39455	12-27-16 William Farrell & Son	105 00	39312	1-17-17 M. S. Brown	1 50	39381	2-6-17 John W. Farrell	184 80
39456	9-2-16 Burns Bros.	48 50	39313	1-31-17 Frank J. Murray Co.	23 75	39382	King Tire Co.	5 65
39457	9-2-16 Burns Bros.	102 70	39314	2-1-17 Anthony Krayer	17 80	39383	2-5-17 W. H. Callahan Sons, Inc.	128 71
39458	12-19-16 James M. Shaw & Co.	4 40	39315	1-31-17 Conron Bros. Co.	16 50	39384	12-19-16 Montross & Clarke Co.	22 75
39459	10-19-16 Yawman & Erbe Mfg. Co.	34 50	39316	1-27-17 John Bellman	5 00	39385	Theodosius F. Stevens	42 05
39460	1-18-17 N. Y. Bottling Co.	2 40	39317	1-15-17 Wilson & Co.	9 38	39386	2-1-17 B. J. Huerlander	11 60
39461	1-15-17 Johnson Service Co.	60 10	39318	12-31-16 Scranton & Wyoming Coal Co.	35 39	39387	Geo. R. Hilpy	98 50
39462	1-15-17 Campbell & Smiley, Inc.	255 00	39319	1-29-17 Bligh & Engel	5 00	39388	North Side News Pub. Co.	17 00
39463	8-29-16 McQuillen & Chave	207 00	39320	12-30-16 F. S. Banks & Co.	18 90	39240	President of the Borough of Manhattan. Henry H. Lloyd	1,064 42
39464	1-17-17 Bramhall, Deane Co.	40 00	39297	1-31-17 The Empire State Dairy Co.	158 10	39241	1-27-17 The Clark & Wilkins Co.	10 00
39465	7-26-16 Paul L. Bryant	3 00	39298	1-29-17 Scranton & Wyoming Coal Co.	36 31	39242	1-10-17 The Pride of the Kitchen Co., Inc.	975 00
39466	1-3-17 Herschman, Bleier, Edel- stein Co.	109 79	39299	1-29-17 Scranton & Wyoming Coal Co.	35 00	39243	1-25-17 Independent Salt Co.	18 00
39467	1-31-17 P. Lawless Sons	28 70	39300	2-6-17 Flushing Coal Co.	19 60	39244	1-30-17 Saml. Lewis	1 30
39468	1-27-17 Edward West	50 00	39301	2-1-17 S. Hubbs	2 40	39245	1-27-17 United States Gauge Co.	5 00
39469	1-8-17 The Jamieson & Bond Co.	66 94	39302	2-2-17 A. H. Patterson	16 59	39246	1-30-17 McKesson & Robbins, Inc.	12 60
39470	1-11-17 A. H. Hews & Co.	23 09	39303	1-22-17 Oriental Rubber & Sup. Co.	8 29	39247	1-29-17 The R. & L. Bearings Co.	126 80
39471	1-17-17 Jones Packing Co.	25 22	39304	2-5-17 E. B. Meyrowitz	7 50	39248	1-31-17 Gleason Tiebout Glass Co.	5 00
39472	1-12-17 Indian Refining Co.	17 67	39305	2-3-17 Edward R. Ladew Co.	15 00	39249	1-30-17 Schuchardt & Schutte	42 00
39473	1-13-17 Keuffel, Esser Co.	7 42	39306	1-29-17 General Motors Truck Co.	29 65	39250	1-31-17 U. T. Hungerford Brass & Copper Co.	24 00
39474	1-22-17 Kniffin & Demarest Co.	14 60	39307	2-5-17 Alonzo Blauvelt, M. D.	16 25	39251	1-24-17 Thos. C. Dunham	12 50
39475	1-3-17 Lee Tire Sales Co.	118 14	39308	2-7-17 Daniel T. Kenney	10 31	39252	1-30-17 Norton, Dow Check Co.	13 76
39476	1-8-17 William Long	7 50	39116	Lamar Hardy	\$630 13	39253	1-24-17 A. C. Horn Co.	40 00
39487	12-31-16 N. Y. Telephone Co.	43 82	39280	1-1-17 J. M. Steinberg	40 00	39254	1-2-17 Rufus Darrows Son, Inc.	117 30
39488	1-31-17 N. Y. Telephone Co.	14 65	39281	12-8-16 The General Fireproofing Co.	85 87	39255	1-17-17 Johnson Service Co.	8 10
39489	2-7-17 Bergen Restaurant	9 10	39282	1-25-17 Library Bureau	33 50	39256	1-25-17 The Sicilian Asp. Pav. Co.	45 33
39490	2-19-17 Louis M. Peters	9 10	39283	2-2-17 Kate Devlin	7 50	39257	1-29-17 W. J. Fitzgerald	28 08
39176	Frank W. Smith	171 83	39284	1-26-17 Independent Towal Supply Co.	4 60	39258	1-29-17 W. J. Fitzgerald	21 96
39177	12-31-16 Centadink Filters Co., Inc.	8 32	39285	1-31-17 Great Bear Spring Co.	4 50	39259	1-30-17 Holbrook Bros., Inc.	23 98
39147	46457 Department of Correction. Armour & Co.	95 88	39286	1-31-17 Stevenson & Marsters	15 10	39260	1-30-17 F. C. Britting	13 50
39148	46449 Conron Bros. Co.	776 10	39287	2-8-17 Tower Mfg. and Nov. Co.	4 50	39261	1-30-17 John McCarten's Son	80 20
39149	46583 The Fleischmann Co.	145 60	39288	1-10-17 Tower Mfg. and Nov. Co.	8 13	39262	1-30-17 A. Pearsons Sons	10 00
39150	46535 C. H. F. Jurgens	87 50	39289	2-1-17 The New York Law Jour- nal	336 00	39263	1-28-17 Mitnacht & Co., Inc.	16 00
39151	46343 Peter J. Constant	1,310 70	39290	2-6-17 The W. A. Baum Co.	24 00	39264	12-18-16 The Clark & Wilkins Co.	25 50
39006	1-31-17 N. Y. Telephone Co.	45 59	39291	2-5-17 Haldimann & Co.	6 00	39265	10-27-16 Kalt Lumber Co.	25 75
39007	2-17 Denis O'Leary	10 00	39292	2-5-17 Fybus Bros.	2 00	39266	1-30-17 Russell & Erwin Mfg. Co.	18 25
39008	Charles Dalzell	32 50	39293	1-27-17 Jos. Spengler	13 95	39267	12-19-16 Reedy Elevator Co.	14 00
39009	John J. Gavin	28 99	39294	2-6-17 Philip Livingston	6 80	39268	1-26-17 Republic Const. Co.	26 20
39010	James H. Nix	34 46	39295	2-20-17 William J. Mullen	129 00	39269	1-29-17 W. J. Fitzgerald	35 28
39011	John W. McClancy	3 10	39296	1-31-17 David Bahr	\$60 37	39270	2-1-17 Wm. J. Horne	32 26
39118	Edward Swann	632 90	39115	2-15-17 Mary Olmstead	83 33	39271	Holgan Bros.	18 78
39119	2-10-17 Hall, Tanges & Shapiro	11 10	39135	Queens Plaza Court, Inc.	60 00	39272	1-27-17 The J. W. Pratt Co.	302 25
39120	Hotel Markwell	36 20	39136	Amelia M. Malone	60 00	39273	1-31-17 The Sicilian Asp. Pav. Co.	18 20
39121	Broadway Central Hotel	17 60	39137	Jeanne M. Copeland	83 33	39274	1-26-17 Walton Cont. Co.	294 60
39122	2-14-17 J. J. Little & Ives Co.	112 50	39138	C. W. Dellett	83 33	39275	10-12-16 The Barber Asp. Pav. Co.	24 00
39123	Frank Tourist Co.	760 00	39139	Miss Mary J. McCartie	55 00	39276	12-2-16 P. J. Kearns Cont. Co.	877 32
39124	John I. Cotter	6 26	39140	Queens Plaza Court	12 50	39277	1-24-17 P. J. Kearns Cont. Co.	160 00
39125	Herbert & Huesgen Co.	39 67	39141	W. J. Patterson	100 00	39441	45496 Scranton Wyoming Coal Co.	11,337 26
39126	2-9-17 Herbert N. Straus, care R. H. Macy & Co.	16 52	39142	Property Realization Co.	13 00	39239	President of the Borough of The Bronx. Wm. A. Prendergast	728 68
39127	2-19-17 S. Tuttle's Son & Co.	\$1,112 50	39143	The Corn Exchange Bank	110 00	39237	45466 Peter B. Stanton	1,402 50
39013	45635 S. Tuttle's Son & Co.	82 12	39144	Alexander Campbell Milk Co.	250 00	39238	45295 Anita Const. Co.	100 00
39014	45635 Richmond Ice Co.	717 04	39145	Michael Pisapia	525 00	39563	President of the Borough of Brooklyn. I. Wortman	16 00
39015	45094 Marquard, Fay Co., Inc.	450 00	39161	Edw. A. Carley, as sole sur- viving Exec. of and Trustee under Last Will and Testa- ment of Milton H. Robert- son, deceased	450 00	39542	2-2-17 Wm. McDonagh & Sons	49 40
39023	44949 Marquard, Fay Co., Inc.	450 00	39162	Anable Avenue Factory Corp.	6,800 62	39543	1-5-17 Bergstrom & Bass	108 02
39124	45287 Robertson & Conry, Inc.	182 00	39163	The Loretta Corp.	350 00	39544	1-5-17 Royal Garage & Machine Works	75
39025	45941 J. M. Knopp	1,012 50	39144	The Loretta Corp.	75 00	39545	1-5-17 Brooklyn Automobile Co.	11 85
39026	45941 J. M. Knopp	3,645 00	39145	Isaac Levy	75 00	39546	1-5-17 Elwood Garage	50
39027	45452 Otto Metz	2,902 50	39146	Martin F. Ficke	150 00	39547	1-5-17 Ford Service Station	56 99
39028	46145 H. C. Stowe Const. Co.	4,154 04	39153	Catherine M. Bremer	75 00	39548	1-5-17 Ford Service Station	17 65
39029	44674 Sohmer & Co.	585 00	39154	Mercantile Stores Corp., as Assignee of the H. B. Claf- lin Co.	812 50	39549	1-5-17 Erasmus Garage	10 21
39030	45933 Nicholas P. Lorenzo	1,889 10	39155	Hattie Brady	100 00	39550	1-12-17 Duhamel & Brueckner	27 50
39031	46147 New York Const. Co.	450 00	39156	Vito Giordano	39 00	39551	1-5-17 Erasmus Garage	48 00
39032	45932 Harry Klein	643 50	39157	Rev. Patk. Cherry	225 00	39552	1-5-17 Royal Garage & Machine Works	20 00
39033	45783 Arthur J. LaCroix, Inc.	450 00	39158	Victoria E. Bea	225 00	39553	1-5-17 Brooklyn Automobile Co.	30 00
39034	45733 Nicholas P. Lorenzo	1,202 40	39207	Gilroy Realty Co.	225 00	39554	1-5-17 Macon Auto Garage	18 00
39035	46153 T. Fredk. Jackson, Inc.	450 00	39419	Francis Livingston Wandell	187 50	39555	1-5-17 Midwood Garage	18 00
39036	46009 T. Fredk. Jackson, Inc.	450 00	39420	Hugh Cavanaugh	475 00	39556	1-5-17 Elwood Garage	45 00
39037	45458 Bacon Coal Co.	1,526 71	39421	Henry Ruhl	150 00	39557	1-25-17 Bacon Coal Co.	4,300 00
39038	45094 Marquard, Fay Co.	254 70	39422	Alumnae Assn. of the Belle- vue Training School for Nurses	675 00	39558	2-2-17 Alden S. Swan & Co.	20 00
39039	44961 Jas. I. Newman	499 00	39423	Michael Zirke's Sons	50 00	39559	2-7-17 United States Rubber Co.	23 28
39040	46137 J. & C. Fischer	216 00				39560	2-6-17 New York Cordage Co.	126 94
39041	46137 J. & C. Fischer	432 00				39561	2-6-17 Henry Grashorn	22 25
39042	46005 J. Friedman	409 00				39562	1-17-17 William H. Gieseler	36 97
39043	45684 Scranton & Wyoming Coal Co.	311 94				39529	12-23-16 Washington Hardware Co.	52 00
39044	45684 Scranton & Wyoming Coal Co.	2,850 61				39530	12-27-16 Jos. Ruppert	139 56
39045	45457 Olin J. Stephens	24 47				39531	10-24-16 Geo. M. Eddy & Co.	3 75
						39532	12-15-16 Howard & Morse	20 00
						39533	12-5-16 Duhamel & Brueckner	147 50

Invoice Finance Date Vouch- or Con- er No. tract Number.	Name of Payee.	Amount.	Invoice Finance Date Vouch- or Con- er No. tract Number.	Name of Payee.	Amount.	Invoice Finance Date Vouch- or Con- er No. tract Number.	Name of Payee.	Amount.
39534 1-23-17	Frederick Semken	38 00	39182	Carstein & Linnekin, Agt. for Park Row Realty Co. . .	108 34	39113 11-29-16	Mercury Mfg. Co.	13 00
39535 1- 5-17	Royal Garage & Machine Works	14 58	39183	A. W. Cherrington, Agt. for Title Guarantee and Trust Co. of Brooklyn, Executor of the Estate of Margaret V. McNulty	20 00	39114 11-13-16	D. Liderman & Sons.	8 43
39536 1- 5-17	Macon Auto Garage	26 10				39044 2- 9-17	Jas. M. Shaw & Co.	1 80
39537 1- 5-17	Midwood Garage	34 12				39045 2- 8-17	Meinecke & Co.	315 00
39538 1- 5-17	Erasmus Garage	39 38				39046 1-31-17	New York Stencil Works..	4 25
39539 1- 5-17	Brooklyn Automobile Co. . .	49 67				39047 1-24-17	A. & W., Auburn Prison. .	10 80
39540 1- 5-17	Elwood Garage	54 10	39184	Mary Childs	40 00	39048 1- 9-17	A. & W., Clinton Prison. .	324 25
39541 1-26-17	East River Sheet Metal Works	7 00	39185	Kelsey, Suydam & Mollen- hauer, Agts. for Wm. C. Schirmer, Exec. for the Es- tate of Wm. Schirmer.	25 00	39049 2- 8-17	Pittsburgh Plate Glass Co.	48 00
39491 45209	Ward & Tully.	3,325 42				39050 1-16-17	The Knight Tire & Rubber Co.	101 84
39492 46204	Langone & Petrocca	593 04	39186	Montrose Realty Co.	30 00	39051	Carl Fischer	75
39493 42674	Wm. H. Egan	1,719 22	39187	National Railway Pub. Co.	330 00	39052 2- 1-17	John Chatillon & Son.	23 45
39494 45765	Arthur A. Dumpf.	1,665 78	39188	Mary J. Odell	70 00	39053 1-18-17	A. B. Dick Co.	46 50
39495 12-31-16	Stevenson & Marsters	8 65	39189	Plaza Imp. Co.	95 00	39054 2- 2-17	Howard Specialties Co., Inc.	7 00
39496 1-31-17	Abraham & Straus.	5 50	39190	Riker, Hegeman Co.	79 00	39055 1-26-17	Geo. Damon & Sons.	23 75
39497 2- 8-17	U. S. Rubber Co.	15 52	39191	Weinbros Real Estate Co. .	266 66	39056 2- 1-17	National Carbon Co.	2 89
39498 1-31-17	Louis Bossert & Son.	722 00	39192	The Western Union Tel. Co.	16 49	39057 12- 5-16	H. W. Johns Manville Co. .	4 90
39499 12-30-16	E. J. H. Thiemer	61 58	39193	F. W. Carpenter	47 81	39058 12-16-16	Harlem Sign Co.	12 00
39500 12-30-16	E. J. H. Thiemer	127 54	39194	H. A. D. Hollmann.	160 98	39059 2- 9-17	Steinway & Sons.	3 00
39501 2- 8-17	Otis Elevator Co.	77 30	39195	Jos. Johnson	759 94	39060 2- 8-17	Hardy & Tierney	60 00
39502 12-15-16	Van Brunt Tandy.	189 80	39196	Wm. C. Whiston	369 46	39061 1- 4-17	John W. Sullivan Co.	198 49
39503 1- 2-17	M. S. Brown	13 98	39197	Brooklyn Daily Times	62 08	39062 12-31-16	Mrs. Patk. Sheehan	7 50
39504 2- 8-17	Otis Elevator Co.	61 50	39198	The Brooklyn Daily Eagle.	61 44	39063 2- 2-17	Jos. W. Miller	12 00
39505 2- 2-17	H. E. Spicer Co.	3 00	39199	The City of New York.	56 53	39064 1-11-17	Hydro Bar Waterproofing Co., Inc.	372 00
39506 2-14-17	Bern H. Janssen	11 15	39200	Long Island Star Pub. Co. .	114 40	39065 1-27-17	P. F. Larkin & Co.	127 50
39507 2- 6-17	International Steam Laun- dry Co.	2 10	39201	The City of New York.	25 23	39066 12-30-16	Albert White	398 00
39508 1-24-17	Theo. Gaus Sons.	147 80	39202	Brooklyn Daily Times.	108 80	39067 1-11-17	Knickerbocker Supply Co. .	391 44
39509 2- 6-17	Van Brunt Tandy.	13 00	39203	The Brooklyn Daily Eagle.	106 24	39068 2- 1-17	Geo. L. Hiltl Co., Inc.	158 00
39510 1-30-17	West Pub. Co.	3 00	39204	The Brooklyn Daily Eagle.	105 60	39069	Jos. D. Duffy.	14 81
39511 2- 8-17	Art Metal Const. Co., Inc. .	1 05	39205	Brooklyn Daily Times.	91 52	39070 2- 7-17	Maxwell Sales Corp.	796 05
39512 2-14-17	A. Pearsons Sons.	57 50	39206	Cornelius V. V. Powers.	17 51	39071 11-27-16	Stern-Picard Co.	839 90
39513 2-10-17	Medical Society of the State of New York.	2 50	39577 38945	Rapid Transit Subway Const. Co.	1,927 97	39072 11-22-16	Fredk. Bender	70 00
39514	Defiance Mfg. Co.	8 55	39578 38945	Rapid Transit Subway Const. Co.	921 89	39073 11-28-16	Lewis DeGraff & Sons.	25 02
39515 2- 6-17	H. & B. Auto Sales Co.	64 79	39579 38945	Rapid Transit Subway Const. Co.	1,062 45	39074 1-29-17	Rebecca Melicow.	74 48
39516 1-12-17	Martin Evans Co.	6 75	39580 38945	Rapid Transit Subway Const. Co.	1,094 60	39075 2- 5-17	B. Ackermann Co.	12 00
39517 1-31-17	Shadbolt Mfg. Co.	19 75	39581 31628	McMullen, Snare & Triest Co., Inc.	333 43	39076 1-16-17	John Bellman.	19 23
39518	A. & W., Sing Sing Prison.	69 75				39077 2- 8-17	Blackfords, Inc.	147 70
39519 12-30-16	Shadbolt Mfg. Co.	23 00	39582 44765	Coast and Lakes Cont. Corp.	799 85	39078	L. Crocco & Sons	70 88
39520 1-13-17	Detroit Cadillac Motor Car Co.	72 06	39583 43653	Chas. Meads & So.	1,683 23	39079 1-17-17	J. & J. W. Elsworth Co. .	12 01
39521 1-31-17	Abraham & Straus.	3 24	39584 40316	U. S. Realty & Imp. Co.	3,330 00		William A. Prendergast, as Comp., care Public School Teachers Retirement Fund.	1 25
39522 1-31-17	T. C. Moore & Co.	7 50	39585 25792	Rapid Transit Subway Const. Co.	31,000 00	39278 1- 4-17	The Castleton Motor Car Co.	17 05
39523 2- 7-17	The Haynes Automobile Co. of N. Y.	5 00	39586 39103	Oscar Daniels Co.	26,023 11	39279	S. Pitou, Jr.	20 00
39524	Stevenson & Marsters, Inc.	104 32	39587	Vulcan Rail & Const. Co.	500 00	Department of Taxes and Assessments.		
39525 1-30-17	Baron & Beling	82 60	39588 45853	Bethlehem Steel Products Co.	32,225 40	39131	A. P. Toms	\$1 20
39526 2- 2-17	Oriental Rubber and Supply Co., Inc.	21 86	39589 40386	The Degnon Cont. Co.	49,700 52	39132	A. P. Toms	1 20
39527 1-31-17	Abraham & Straus.	6 49	39590 40105	Rapid Transit Subway Const. Co.	150 00	39133 1-31-17	New York Tel. Co.	14 90
39528 10-21-16	A. & W., Auburn Prison.	211 20	39591 38425	U. S. Realty & Imp. Co.	89 91	39134 1-31-17	New York Tel. Co.	31 40
President of the Borough of Queens.			39592 43696	The Altor Realty & Const. Co.	877 57	39135 1-31-17	Walter Curtis	9 10
39338 12-14-16	Edw. E. Buhler Co.	\$235 00	39593 43696	The Altor Realty & Const. Co.	1,376 27	39136 1-31-17	Clynta Water Co.	1 80
39339 12-26-16	The Van Dorn Iron Works Co.	32 00	39594 43686	Doek Contractor Co.	1,650 00	39137 2-17-17	John Haney	16 50
39340 1- 8-17	P. Roemer & Bros.	63 05	39595 40976	Smith, Hauser & MacIsaac, Inc.	15,457 58	United States Volunteer Life Saving Corps.		
39341 2- 3-17	Madison Ave. Garage and Stables, Jas. H. Connell, Prop.	20 00	39596 46261	The Snare & Triest Co.	564 30	39372 2-15-17	Patterson Bros.	\$53 55
39342 2- 3-17	Madison Ave. Garage and Stables, Jas. H. Connell, Prop.	20 00	39597 31628	McMullen, Snare & Triest, Inc.	300,000 00	39373 2-15-17	Browning, King & Co.	50 50
39343 2- 3-17	Madison Ave. Garage and Stables, Jas. H. Connell, Prop.	20 00	39598 38425	U. S. Realty & Imp. Co.	1,141 09	39374 2-15-17	Jas. Scott	3 00
Public Service Commission.			39599 43696	The Altor Realty & Const. Co.	877 57	39375 2-15-17	Fybus Bros.	3 50
39588 40976	Smith, Hauser & MacIsaac, Inc.	3,500 00	39600 43696	The Altor Realty & Const. Co.	1,376 27	39376 2-15-17	F. W. Devoe & C. T. Ray- nolds Co.	1 21
39589 43648	J. H. Burton & Co., Inc.	23,187 05	39601 43686	Doek Contractor Co.	1,650 00	39377 2-15-17	Kalt Lumber Co.	3 20
39590 43648	J. H. Burton & Co., Inc.	26,001 79	39602 31628	McMullen, Snare & Triest, Inc.	2,148 07	39378 2-15-17	Walter F. Carr	20 00
39591 46074	Serber, Stander Co., Inc.	6,847 85	39603 45723	Thos. J. Waters Co.	4,733 50	39484 44718	New York Tel. Co.	\$349 64
39232 1-31-17	Duplicator Mfg. Co.	86 00	39604 1-30-17	Louis H. Green.	182 79	39485 42110	Frederic W. Burnham.	6,728 53
39233 12-14-16	Bernard H. Eidel	2 95	39605 1-31-17	H. J. Heinz Co.	54 00	39486 43731	Wm. H. Egan	6,944 57
39234 1-29-17	Goodall Rubber Co.	44 33	39606 1-19-17	Samuel E. Hunter.	4 10	Department of Water Supply, Gas and Electricity.		
39235 2- 2-17	The Grand Plumbing Co. . .	2 50	39607 1-31-17	Shults Westchester Bakery.	25 15	39337	Geo. Sheridan	\$54 45
39236 2- 8-17	William Mehl	22 50	39608 1-30-17	Andrew Mannillo	18 13	39338 46656	Wm. Messer Co.	824 65
39209 11- 1-16	Law Printing Co.	65 25	39609 12-30-16	J. W. Pratt Co.	96 62	39344 9- 1-16	Frank J. Lennon Co.	233 24
39210 12-11-16	Baron Ptg. Co.	25 20	39610 12-21-16	Lehn & Fink	78 40	39345 12-14-16	Pattison & Bowns	389 67
39211 11- 1-16	Law Printing Co.	341 30	39611 7-30-16	Steele & Condit, Inc.	75 50	39346 12- 2-16	Pattison & Bowns	1,282 14
39212 1-10-17	National Process Co.	16 50	39612 12- 5-16	National Oil Co.	12 90	39347 12- 1-16	Auburn Prison, A. & W. . .	18 00
39213 12- 4-16	Standard Oil Co. of N. Y. .	2 70	39613 11-28-16	Tower Mfg. & Nov. Co.	4 65	39348 12- 1-16	A. F. Brombacher & Co. .	11 36
39214 11-23-16	Benj. H. Tyrrel, Inc.	10 30	39614 12-30-16	Empire Sales Co.	133 91	39349 12-21-16	American Steam Gauge and Valve Mfg. Co.	12 60
39215 11-30-16	The Clinton Garage, Inc. . .	31 27	39615 12-22-16	F. Alfred Reichardt & Co., Inc.	33 50	39350 12-15-16	G. A. Feld Co.	14 25
39216 12- 1-16	Crescent Garage	35 40	39616 11-27-16	M. Weiss & Co.	199 00	39351 12- 1-16	Westchester Lighting Co. .	107 65
39217 11- 1-16	Francis J. Rawlings	2 50	39617 1- 5-17	The Fairbanks Co.	20 00	39352 7-20-16	Burroughs Adding Machine Co.	5 50
39218 1-31-17	Abraham & Straus.	2 08	39618 12-22-16	McKesson & Robbins.	5 50	39353 12- 1-16	Castleton Motor Car Co. . .	29 37
39219 1-17-17	Addressograph	1 82	39619 12-23-16	J. E. Kennedy & Co.	5 60	39354 1- 4-17	Stephen S. Horton.	80 00
39220 1-16-17	Ajax Rubber Co.	2 50	39620 12-30-16	Kny-Scheerer Corp.	76 67	39367 1-10-17	New York and New Jersey Lubricant Co.	56 25
39221 1-25-17	Henry Bainbridge & Co.	31 15	39621 12-29-16	Bloomington Bros.	254 25	39368 1- 2-17	C. W. Keenan	40 00
39222 1-23-17	Baker, Voorhis & Co.	6 50	39622 9- 5-16	A. & W., Sing Sing Prison.	311 85	39369 12-30-16	Lithoprint Co., Inc.	213 25
39223 12-15-16	Bingham Engraving Co.	20 40	39623 12-31-16	C. H. Stoelting Co.	55 85	39370	New York Sporting Goods Co.	15 80
39224 2-10-17	E. C. Bridgman	6 00	39624 12-31-16	J. J. Snyder & Son, Inc. . .	4 40	39371 12- 1-16	Harry McLean	10 00
39225 1-11-17	M. B. Brown Ptg. & Bdg. Co.	63 80	39625 12-29-16	A. & W., Clinton Prison. . .	55 62	39355 1-16-17	Nickel Towel Supply	5 12
39226 1-31-17	The Brooklyn Daily Eagle. .	39 55	39626 2- 1-17	E. T. Joyce	17 23	39356 1-31-17	Schildwachter Ice Co.	10 40
39227 1-19-17	Burns Bros.	35 51	39627 2-14-17	B. Diamond	300 00	39357 1-31-17	Obrig Camera Co.	2 40
39228 2-10-17	C. E. Busse	53 50	39628 2- 3-17	B. Diamond	722 00	39358 1-26-17	Detroit-Cadillac Motor Car Co.	2,185 00
39229 1-31-17	Carbic Mfg. Co.	43 70	39629 12-13-16	J. B. Prescott & Son.	4 00	39359 1-31-17	Haupt Paint and Hardware Co.	4 95
39230 1-19-17	Commercial Utilities Mfg. Co.	1 00	39630 2- 9-17	Neptune B. Smyth, Inc.	100 00	39360 1-16-17	E. F. Keating Co.	57 16
39231 1-16-17	Arthur J. De Berard.	2 00	39631 2- 2-17	Winkler Const. Co., Inc. . .	155 00	39361 1-27-17	Richmond Light and Rail- road Co.	50 00
39178	F. E. Kalbrenner, Trustee for the Estate of Hugh Wesch	80 00	39632 1-26-17	Malcolm Johnson	40 00	39362 1- 8-17	Ford Motor Co.	9 25
39179	New York Tel. Co.	410 06	39633 12-31-16	Daniel Pollard	55 50	39363 2- 1-17	William B. Farley.	5 00
39180	New York Tel. Co.	405 57	39634 8-31-16	Flatbush Water Works Co.	411 71	39364	A. P. Smith Mfg. Co.	55 80
39181	Mary J. O'Dell	35 00	39635 12-20-16	Kroeschell Bros. Ice Mach. Co.	12 50	39365 1-31-17	C. J. Dunning & Son.	3 00
			39636 1-31-17	The Frank Richard & Gard- ner Co.	6 00	39366	Peter J. Donohue's Sons. .	6 71

MUNICIPAL CIVIL SERVICE COMMISSION.

Minutes of Meeting of the Municipal Civil Service Commission of New York,
Held Monday, Jan. 8, 1917, at 10.30 A. M.

Present—Dr. Henry Moskowitz, President; Darwin R. James, Jr., and Alexander
Keogh, Commissioners.

The President presided.

A public hearing was had on the proposed amendment of the Municipal Civil
Service Classification by striking from the exempt class, under the heading "Bureau
of Buildings in each Borough," the following: Assistant Superintendent of Buildings.

The following-named appeared in opposition to the proposed amendment:

Lewis H. Pounds, President of the Borough of Brooklyn; Douglas Mathewson,
President of the Borough of The Bronx; Maurice E. Connolly, President of the
Borough of Queens; Calvin D. Van Name, President of the Borough of Richmond;
P. J. Carlin, Superintendent of Buildings, Borough of Brooklyn. George T. Keyes,
Secretary of the Civil Service Reform Association, appeared in favor thereof. There
were no other appearances and the Chair declared the hearing closed.

A public hearing was had on the proposed amendment of the Municipal Civil
Service Classification by striking from the Exempt Class, under the heading "Finance
Department," the following:

22 Auditors of Accounts.
3 Deputy Auditors of Accounts.
19 Examining Inspectors.
16 Expert Accountants.

- Supervising Statistician and Examiner.
 8 Deputy City Paymasters.
 Chief Stock and Bond Clerk.
 Security Deposit Clerk.
 Clerk to the Comptroller.
 Deputy Collector of City Revenues.
 Deputy Superintendents of Markets.
 10 Bank Messengers.
 Messenger in the Paymaster's Office and Auditing Bureau.
 29 Cashiers.

1 Examiner of Accounts of Institutions City Paymaster.
 William A. Prendergast, Comptroller, and George T. Keyes, Secretary of the Civil Service Reform Association, addressed the Commission in the matter. There was no opposition and the Chair declared the hearing closed.

A public hearing was had on the proposed amendment of the Municipal Civil Service Classification by striking from the exempt class, under the heading "Department of Parks," the following: 2 Assistant Superintendents of Parks, Bronx. George T. Keyes, Secretary of the Civil Service Reform Association, appeared in favor of the proposed amendment. The Secretary submitted a communication from the Commissioner of the Department of Parks, Bronx, dated Jan. 5, stating that he was in favor of the proposed amendment. The Chair then declared the hearing closed.

A public hearing was had on the proposed amendment of the Municipal Civil Service Classification by striking from the exempt class, under the heading "Bureau of Public Works in Each Borough," the following: "Cashier, Bureau of Highways." George T. Keyes, Secretary of the Civil Service Reform Association, appeared in favor of the proposed amendment. The following-named appeared in opposition: Lewis H. Pounds, President of the Borough of Brooklyn; Douglas H. Mathewson, President of the Borough of The Bronx; Maurice E. Connolly, President of the Borough of Queens; Calvin D. Van Name, President of the Borough of Richmond; John H. Boschen, Assistant Commissioner of Public Works, Borough of Manhattan. There were no other appearances and the Chair declared the hearing closed.

On motion, the matter of the proposed amendments hereinbefore set forth was laid over.

A public hearing was had on the proposed amendment of the Municipal Civil Service Classification by striking from the exempt class, under the heading "Department of Public Charities," the following: General Inspector.

John T. Kingsbury, Commissioner of the Department of Public Charities, appeared in opposition to the proposed amendment. George T. Keyes, Secretary of the Civil Service Reform Association, appeared in favor thereof. There were no other appearances. The Commission decided to allow the position of General Inspector to remain in the exempt class and instructed the Secretary to advertise a public hearing for Friday, Jan. 12, 1917, on the proposed amendment of the Municipal Civil Service Classification by striking from the exempt class, under the heading "Department of Public Charities," the position of Confidential Inspector.

The Commission then went into regular session.

On motion, the Secretary was instructed to advertise a public hearing on the proposed amendment of the Municipal Civil Service Classification for Monday, Jan. 12, 1917, by striking from the exempt class, under the heading "Finance Department," the following:

- Chief Auditor of Accounts.
 Chief Accountant.
 Collector of City Revenues and Superintendent of Markets.
 Chief of the Bureau of Law and Adjustment.
 Collector of Assessments and Arrears.
 Deputy Collector of Assessments and Arrears.
 Two Deputy Receivers of Taxes in each borough.

The Commission then took up the matter of the proposed amendment of the Municipal Civil Service Classification by including in the exempt class, under the heading "Law Department," the title "Medical Consultant." On motion, the request of the Corporation Counsel for the classification in the exempt class of the position of Medical Consultant was denied, and it was

Resolved, That the Secretary be and he hereby is instructed to proceed with an open competitive examination for the position of Medical Consultant under the provisions of clause 6 of Rule VI, it being a position requiring unusual qualifications and one to which no classified title is applicable.

The Commission then took up the matter of the transfer of Benjamin Steinberg from Efficiency Record Examiner to Civil Service Examiner, which had been recommended by the Acting Chief Examiner in a report dated July 26, 1916. The Secretary was instructed to note the transfer of Mr. Steinberg from Efficiency Record Examiner to Civil Service Examiner as effective on Sept. 1, 1916.

A report (S-209) dated Dec. 23 was presented from Mr. Fuld, Assistant Chief Examiner, relative to the appeal of Daniel Healy, 444 82d St., Manhattan, that his papers in the examination for promotion to Lieutenant, Fire Department, be rated. It appeared that the candidate had been disqualified for alleged "cribbing." After consideration of the facts brought out at a hearing of the candidate, a monitor employed at the examination, and Assistant Chief Examiner Fuld, the Commission granted the appeal and directed that the candidate's papers be rated.

A report dated Jan. 4 was presented from the Acting Chief Examiner, recommending that an examination be ordered for promotion to the position of Assistant Engineer, Grade E, in the Department of Parks, Brooklyn, to be open to all Assistant Engineers, Grade D, eligible, and that the assignment of Jan. 1, 1917, of E. J. Mulane, an Assistant Engineer, Grade D, to the position of Assistant Engineer, Grade E, be authorized pending the establishment of the promotion list for the higher position. The recommendations were adopted.

A report dated Jan. 4 was presented from the Acting Chief Examiner, recommending that an examination be ordered for promotion to the position of Clerk, Second Grade, in the office of the Commissioner of Accounts, to be open to all Clerks, First Grade, eligible. The recommendation was adopted.

A report (J-45) dated Jan. 5 was presented from Mr. Fuld, Assistant Chief Examiner, recommending that the Police Commissioner be requested to co-operate with the Commission in the manner set forth in the report with the view to avoiding, so far as might be practicable, special examinations for promotion to the position of Sergeant. The recommendation was adopted.

Reports (A-327 and J-47) dated Jan. 4 and 5, respectively, were presented from Mr. Fuld, Assistant Chief Examiner, requesting permission to remain in the examination room of the Commission for the examination for Clerk, Second Grade, and in the Grand Central Palace for the examination for promotion to Sergeant, Police Department, from the beginning to the close of the examination. On motion it was

Resolved, That under the provisions of clause 4 of Regulation III. of the Regulations of the Commission, Mr. Fuld, Assistant Chief Examiner, be and he hereby is designated to be in charge of the examinations for Clerk, Second Grade, and promotion to Sergeant, Police Department, under the direction of the Acting Chief Examiner, from the beginning to the close of those examinations.

A communication dated Jan. 3 was presented from the Board of Water Supply, requesting that the continued employment of Irwin L. Tucker and Ernest Schulz, as electricians, be authorized pending the selection of appointees from an eligible list. The request was granted and the Secretary was instructed to attach to the payrolls of the said employees a special certificate setting forth the facts.

A communication dated Jan. 3 was presented from the Commissioner of Parks, Bronx, stating that he desired to rescind his action in dismissing Jacob Gartenberg, a Laborer, for absence without leave, for the reason that the absence for which he had been dismissed had been due to illness. The Secretary was instructed to amend the records accordingly.

A communication dated Jan. 2 was presented from the Secretary of the Department of Public Charities, requesting that the maximum salary rate for Special Investigator (Nurse) be increased from \$900 per annum to \$1,080 per annum. The Secretary was instructed to advertise a public hearing in the matter.

A communication dated Jan. 3 was presented from the Deputy Commissioner of the Department of Correction, stating that John Pryor certified to him from the preferred list of Deckhand had been reported to him as being unable to perform the duties of the position and requesting certification of an eligible list of Deckhand. The Secretary was instructed to arrange a medical examination of the said John Pryor by the Commission's physicians.

Matters Not Upon the Calendar Considered by Unanimous Consent.

A report dated Jan. 5 was presented from the Acting Chief Examiner, stating that the ratings given on record and seniority to candidates in the examination for promotion to Lieutenant, Fire Department, had been reviewed under instructions from the Commission for the purpose of rectifying errors made in the matter of credits for service as engineer of steamer. The Acting Chief Examiner recommended as the result of his findings in the review of ratings referred to that the ratings given the following-named candidates on record and seniority be revised as set forth below:

Henry Kennedy, present rating 93.50, revised rating 92.50; William Quinn, present rating 93.50, revised rating 92.50; Edward F. Mullaly, present rating 92.50, revised rating 91.50; James I. Smith, present rating 91.25, revised rating 90.25; Frederick S. Kuhle, present rating 94.75, revised rating 93.75; Julius Hines, present rating 89.75, revised rating 88.75; Frederick O. Heinrichs, present rating 95.25, revised rating 94.25; Henry G. J. Winter, present rating 92.50, revised rating 91.50; Michael Seelinger, present rating 95.75, revised rating 94.75; Joseph Burns, Jr., present rating 92.25, revised rating 91.25; James Shaw, present rating 94.00, revised rating 93.00; William Kienast, present rating 91.75, revised rating 90.75; Henry Gallagher, present rating 95.75, revised rating 94.75; Frank Werder, present rating 96.00, revised rating 95.00; Clarence H. Tennis, present rating 92.25, revised rating 91.25; Frank L. Nicholson, present rating 91.75, revised rating 90.75; William Ebert, present rating 93.00, revised rating 92.00; Walter J. Parenteau, present rating 95.75, revised rating 94.75; Philip R. Fortsch, present rating 93.50, revised rating 92.50; Edward P. Murtha, present rating 96.00, revised rating 95.00; Robert J. Riescher, present rating 94.75, revised rating 93.75; Mortimer X. Sullivan, present rating 99.63, revised rating 98.63; Patrick Brady No. 2, present rating 93.75, revised rating 92.75; William J. McMahon, present rating 96.00, revised rating 95.00; Charles A. Golden, present rating 94.50, revised rating 93.50; Frank Rubino, present rating 91.75, revised rating 90.75; Charles Young, 94.00, revised rating 93.00; Charles A. Hutchinson, present rating 96.00, revised rating 95.00.

The Acting Chief Examiner also stated that the following-named candidates had been engineers of steamer prior to the date of the promotion examination, but as that fact had not appeared on the official record they had not been given the additional credit of one per cent. on record and seniority to which they were entitled and recommended that their ratings be revised as set forth below, also that the rating on record and seniority of all other candidates similarly situated be re-rated in accordance with Rule IX., paragraph 5, and that thereafter the eligible list be amended accordingly:

William H. Staack, present rating 95.00, revised rating 96.00; Charles B. Martin, present rating 95.00, revised rating 96.00; John H. Donaghy, present rating 95.00, revised rating 96.00; Albert Orth, present rating 95.25, revised rating 96.25.

The recommendations of the Acting Chief Examiner were approved.

A communication dated Jan. 8 was presented from Paul A. Cavo, Investigator in the office of the Commission, requesting a leave of absence without pay from Jan. 16 to Feb. 15, 1917, inclusive. The request was granted.

On motion, it was

Resolved, That Miss Frances Friedland be and she hereby is appointed to the position of Stenographer and Typewriter in the office of the Commission, with salary at the rate of \$2.50 a day, for a period of one month, beginning Jan. 1, 1917, under the provisions of clause 4 of Rule XII.

The Commission then adjourned, to meet Wednesday, Jan. 10, 1917, at 10:30 a. m.

ROBERT W. BELCHER, Secretary.

Borough of Manhattan.

BUREAU OF BUILDINGS.

Report for Week Ended Feb. 10, 1917.

Plans filed: For new buildings, 4; estimated cost, \$128,500; for alterations, 56; estimated cost, \$368,075. Buildings reported as unsafe, 46; other violations of law reported, 117.

Department of Plant and Structures.

Report for Week Ended Jan. 27, 1917.

Vouchers Forwarded to the Comptroller—Open market orders, \$942.42; payrolls, \$30,378.12; total, \$31,320.54.

Moneys Received—Brooklyn Bridge: Privileges, \$858.33; tolls, elevated railroad company, \$1,757.20; surface railroad companies, \$3,443; material and labor, \$149.94, total, \$6,208.47. Williamsburg Bridge: privileges, \$169.44; tolls, surface railroad companies, \$2,307.75; material and labor (repairs), \$72.87; total, \$2,550.06. Queensboro Bridge: Privileges, \$24.47. Bridges, Harlem River and The Bronx: Privileges, \$4.26. Miscellaneous: Subpoena fees, \$4.25; total, \$8,791.51.

F. J. H. KRACKE, Commissioner.

Report for week ended Feb. 3, 1917:

Vouchers Forwarded to Comptroller—Open market orders, \$3,432.23; contracts, \$14,109.78; miscellaneous, \$215.42; payrolls, \$12,004.55. Total, \$29,761.98.

Moneys Received—Brooklyn Bridge: Privileges, \$5,406.74; tolls, elevated railroad company, \$1,757.20; surface railroad companies, \$3,443. Total, \$10,606.94. Williamsburg Bridge: Privileges, \$2,506; tolls, surface railroad companies, \$2,307.75; auction sale held Feb. 1, 1917, on account, \$1,000. Total, \$5,813.75. Manhattan Bridge: Privileges, \$10. Queensboro Bridge: Privileges, \$34. Bridges, Harlem River and The Bronx: Privileges, \$525. Miscellaneous: Subpoena fees, \$1. Grand total, \$16,990.69.

F. J. H. KRACKE, Commissioner.

Report for week ended Feb. 10, 1917:

Vouchers Forwarded to Comptroller—Open market orders, \$907.20; contracts, \$983.98; miscellaneous, \$34; payrolls, \$30,711.76. Total, \$32,636.94.

Moneys Received—Brooklyn Bridge: Privilege, \$1,180.18; tolls, elevated railroad companies, \$1,755.20. Total, \$2,935.38. Williamsburg Bridge: Privilege, \$280.03; tolls, surface railroad companies, \$2,989.65; M. and L. auction sale held Feb. 1 on account, \$1,600.80. Total, \$4,870.48. Manhattan Bridge: Privilege, \$2,312; M. and L. repairs, \$4.65. Total, \$2,316.63. Bridges, Harlem River and The Bronx: Privileges, \$175.36. Grand total, \$10,297.85.

F. J. H. KRACKE, Commissioner.

Bids Received—For "furnishing and installing metal book stacks in Municipal Building" on Feb. 15, as follows: Library

Bureau, \$4,967; Art Metal Construction Co., Inc., \$6,283.46; Watson Manufacturing Co., \$9,576. The Library Bureau being the lowest formal bidder, the contract was awarded to it.

F. J. H. KRACKE, Commissioner.

Department of Water Supply, Gas and Electricity.

Report for week ended Jan. 6, 1917:

Collections—Bureau of Water Register, all boroughs, \$150,489.23.

Contracts Entered Into—For furnishing a 12-inch steel and wrought iron water main, Queensboro Bridge, Boroughs of Manhattan and Queens; Dec. 20, 1916; Thomas Crimmins Contracting Company; surety, National Surety Company; estimated cost, \$33,166.60.

Appointed—Manhattan Office: John L. Fritcher, 491 St. Marks ave., Brooklyn, and Herman W. Hymowitz, 126 Hart st., Brooklyn. Clerks, at \$300 per annum; Martin F. Cody, 34 Jennings st., Elmhurst, L. I., Temporary Inspector of Light and Power at \$1,140 per annum; Oscar Singel, 1709 Bear Swamp rd., Bronx, Inspector of Light and Power at \$1,140 per annum. Bronx Office: Jennie O'Toole, 709 E. 175th st., Stenographer and Typewriter at \$720 per annum. Brooklyn Office: Dudley Cairnes, 1409 Second ave., Inspector of Meters and Water Consumption at \$1,100 per annum.

Salaries Increased—Manhattan Office: Clerks: Francis V. Paterno, \$300 to \$540 per annum; P. Joseph Farrell, \$600 to \$840 per annum. Brooklyn Office: William W. Pechette and Matthew Bigge, Clerks, \$600 to \$840 per annum.

Promoted—Manhattan Office: Robert T. Guerin and John T. Nicholson, Laborers at \$2.50 a day to Auto Truck Driver at \$960 per annum; Denis O'Connell, Michael Friend, John J. Fanning and Harry Govert, Laborers to Auto Truck Drivers, \$2.50 a day to \$900 per annum. Brooklyn Office: William J. Patzke, Laborer at \$2.50 a day to Auto Truck Driver at \$960 per annum.

Services Ceased—Brooklyn Office: George Bernius, Carpenter. Queens Office: John J. Gallagher, Inspector of Meters and Water Consumption.

Transferred—Manhattan Office: Herman Leider, Auto Engineman to Department of Plant and Structures: Lester Bennett, Clerk, to Board of Assessors.

DELOS F. WILCOX, Deputy Commissioner.

Borough of The Bronx.

Extract of Minutes of the Local Board of Chester, 23d District:

Pursuant to call by President Mathewson, the members of the Local Board of Chester, 23d District, Borough of The Bronx, met at Borough Hall, 3d ave. and Tremont ave., on Tuesday, Feb. 6, 1917, at 8 p. m.

Present—John G. Borgstede, Acting President of the Borough of The Bronx; Alderman Moran and Alderman Schweickert.

Extract of the Minutes of the meeting of Jan. 2, 1917, as published in the CITY RECORD of Jan. 18, 1917, was approved.

1642. Acquiring title to the lands necessary for Harper ave., from Boston rd. to Eden Terrace, and that this proceeding be included with the one initiated by the Local Board for acquiring title to Eden Terrace. Laid over until March 6, 1917.

1645. Regulating, grading, setting curb, laying sidewalks and crosswalks, building inlets, receiving basins, drains, culverts, approaches and guard rails where necessary in Magenta st., from White Plains ave. to Bronxwood ave., together with all work incidental thereto. Adopted.

FOR CONSIDERATION.
1609. Laying out a change of line of Fink ave., between Tremont ave. (West Farms rd. or Walker ave.) and Blondell ave., so as to agree with the lines of Old Grant ave. Two sketches submitted, Plan "A," laying out Fink ave. on the old lines of Grant st. at a width of forty (40) feet and an alternate plan "B," laying out Fink ave. at a width of sixty-five (65) feet, retaining the southerly line of Grant st. and widening twenty-five feet on the northerly side. Decision reserved. FOR RECONSIDERATION AND AMENDMENTS.

1550. Paving with bituminous concrete on a cement concrete foundation (preliminary pavement) the roadway of Van Nest ave., from Walker ave. to Bear Swamp rd., adjusting curb where necessary, together with all work incidental thereto.

Adopted by the Local Board of Chester on May 2, 1916. Now presented for reconsideration and amendment so as to provide for: Paving with bituminous concrete on a cement concrete foundation (preliminary pavement), the roadway of Van Nest ave., from Hunt (Cruger) ave. to Bronxdale ave., together with all work incidental thereto.

Adopted as amended.

LAI D O V E R M A T T E R S.

1619. Acquiring title to the lands necessary for Eden Terrace from E. 233d st. to Boston rd. Laid over until March 6, 1917.

1640. Modifying the Use District Map so that the premises on the northeast corner of Van Nest ave. and E. 180th st., The Bronx, be changed from business to unrestricted use, in accordance with the petition dated Dec. 7, 1916, and now pending in the Board of Estimate and Apportionment. Decision reserved.

On motion, seconded, the Board adjourned.

EMANUEL FRIENDLICH, Secretary.

Report for week ended Feb. 14, 1917, exclusive of Bureau of Buildings.

Permits Issued—Sewer connections and repairs, 3; water connections and repairs, 10; laying gas mains and repairs, 11; placing building material on public highway, 1; crossing sidewalk with team, 4; miscellaneous, 19; total, 54.

Money Received and Deposited With City Chamberlain—Permits for restoring and repaving streets, \$335.50; for inspection, etc., on permits, \$3; for street signs, \$2; sales of maps, \$1.75; total, \$342.25.

Security deposits, received on account of permits and transmitted to Comptroller, \$10.

Laboring Force Employed—Bureau of Highways: Foremen, 38; Assistant Foremen, 2; teams, 28; carts, 17; Mechanics, 15; Laborers, 359; Drivers, 4; total, 463. Bureau of Sewers, Construction: Foremen, 1; Laborers, 7; total, 8. Bureau of Public Buildings and Offices: Foremen, 1; Assistant Foremen, 1; Mechanics, 9; Laborers, 28; Cleaners, 39; Watchmen, 4; Attendants, 11; total, 93. Topographical Bureau: Laborers, 3; Driver, 1; total, 4. Administration: Mechanics, 1; Laborers, 4; total, 5.

Contracts Entered Into—Telephone Service, New York Telephone Co., \$1,764.45; American Surety Co. of New York, surety.

DOUGLAS MATHEWSON, President.

Changes in Departments, Etc.

DEPARTMENT OF PARKS.

QUEENS.

Title Changed—Charles F. Ney, Climber and Pruner to Laborer at \$2.75 a day, Feb. 17.

Wages Increased—Ebbie F. Crabb, Climber and Pruner, to \$2.70 a day, Feb. 17.

BOROUGH OF MANHATTAN.

Appointed—John Fitzgerald, 285 W. 4th st., Riveter, at \$5.30 a day, Bureau of Highways, Feb. 10.

Title Changed—William Jacobs, 4 Franklin st., from Laborer at \$2.50 a day to Cleaner at \$7.20 per annum, Bureau of Public Buildings and Offices, Feb. 15.

Salaries Increased—Topographical Draftsmen, Bureau of Sewers, from \$1,200 to \$1,320 per annum: Harry Blum, Feb. 16; Jacob Brimberg, Feb. 1.

Services Ceased—Hans Tradalius, 184 E. 64th st., Topographical Draftsman, at \$1,200 per annum, Bureau of Highways, Feb. 16.

BOARD OF CITY RECORD.

Appointed—Wilma Flanagan, 1622 Forty-third st., Brooklyn, Stenographer and Typewriter at \$7.20, Feb. 15.

TENEMENT HOUSE DEPARTMENT.
Transferred—Solomon Unger, 268 Cherry st., Manhattan, Clerk, at \$660 per annum, to Department of Finance, Feb. 17; Harry A. Maloney, 324 Clermont ave., Brooklyn, Clerk, at \$300 per annum, to Department of Plant and Structures, Feb. 15.

Services Ceased—Pauline Rudich, 744a Lafayette ave., Brooklyn, Typewriting Copyist, at \$600 per annum, Feb. 15.



OFFICIAL DIRECTORY.

Unless otherwise stated, the Public Offices of the City are open for business from 9 a. m. to 5 p. m.; Saturday, 9 a. m. to 12 noon.

CITY OFFICES.

MAYOR'S OFFICE.

City Hall, Telephone, 8020 Cortlandt.
John Purroy Mitchel, Mayor.
Theodore Rousseau, Secretary.
Samuel L. Martin, Executive Secretary.
Paul C. Wilson, Assistant Secretary.
Bureau of Weights and Measures.
Municipal Building, 3d floor. Telephone, 1498 Worth.

Joseph Hartigan, Commissioner.
COMMISSIONER OF ACCOUNTS.
Municipal Building, 12th floor. Telephone, 4315 Worth.

Leonard M. Wallstein, Commissioner of Accounts.
BOARD OF ALDERMEN.
Clerk's Office, Municipal Building, 2nd floor. Telephone, 4430 Worth.

P. J. Scully, Clerk.
President of the Board of Aldermen.
City Hall, Telephone, 6770 Cortlandt.

Frank L. Dowling, President.
BOARD OF AMBULANCE SERVICE.
Municipal Building, 10th floor. Ambulance Calls, 3100 Spring. Administration Offices, 748 Worth.

ARMORY BOARD.
Hall of Records, Telephone, 3900 Worth.

C. D. Rhinehart, Secretary.
ART COMMISSION.
City Hall, Telephone, 1197 Cortlandt.

John Quincy Adams, Assistant Secretary.
BOARD OF ASSESSORS.
Municipal Building, 8th floor. Telephone, 29 Worth.

William C. Ormond, Chairman.
St. George B. Tucker, Secretary.
BELLEVUE AND ALLIED HOSPITALS.
26th st. and 1st ave. Telephone, 4400 Madison Square.

Dr. John W. Brannan, President.
J. K. Paulding, Secretary.
CENTRAL PURCHASE COMMITTEE.
Municipal Building, 12th floor. Telephone, 4227 Worth.

BUREAU OF THE CHAMBERLAIN.
Municipal Building, 8th floor. Telephone, 4270 Worth.

Milo R. Maltbie, Chamberlain.
BOARD OF CHILD WELFARE.
City Hall, Telephone, 4127 Cortlandt.

Harry L. Hopkins, Secretary.
CITY CLERK AND CLERK OF THE BOARD OF ALDERMEN.
Municipal Building, 2nd floor. Telephone, 4430 Worth.

P. J. Scully, City Clerk.
BOARD OF CITY RECORD.
Supervisor's Office, Municipal Building, 8th floor. Distributing Division, 96 Reade st. Telephone, 3490 Worth.

David Ferguson, Supervisor.
DEPARTMENT OF CORRECTION.
Municipal Building, 24th floor. Telephone, 1610 Worth.

Burdette G. Lewis, Commissioner.
DEPARTMENT OF DOCKS AND FERRIES.
Pier "A," North River, Telephone, 300 Rector.

R. A. C. Smith, Commissioner.
DEPARTMENT OF EDUCATION.
Board of Education.
Park ave. and 59th st., Telephone, 5580 Plaza.

Stated meetings of the Board are held at 4 p. m. on the first Monday in February, the second Wednesday in August, and the second and fourth Wednesdays in every month, except August.

William G. Willcox, President.
A. Emerson Palmer, Secretary.
BOARD OF ELECTIONS.
General office and office of the Borough of Manhattan, Municipal Building, 18th floor. Telephone, 1307 Worth.

Edward F. Boyle, President.
Moses M. McKee, Secretary.
Other Borough Offices.
The Bronx.
368 E. 148th st., Telephone, 336 Melrose.

Brooklyn.
435-445 Fulton st., Telephone, 1932 Main.

Queens.
64 Jackson ave., L. I. City, Telephone, 3375 Hunters Point.

Richmond.
Borough Hall, New Brighton, S. I. Telephone, 1000 Tompkinsville.
All offices open from 9 a. m. to 4 p. m. Saturdays to 12 noon.

BOARD OF ESTIMATE AND APPOINTMENT.

Municipal Building, 13th floor. Telephone, 4560 Worth.

Joseph Haag, Secretary.
Bureau of Records and Minutes.
Municipal Building, 13th floor. Telephone, 4560 Worth.

Joseph Haag, Secretary.
Office of the Chief Engineer.
Municipal Building, 13th floor. Telephone, 4560 Worth.

Nelson P. Lewis, Chief Engineer.
Bureau of Public Improvements.
Municipal Building, 13th floor. Telephone, 4560 Worth.

Nelson P. Lewis, Chief Engineer.
Bureau of Franchises.
Municipal Building, 13th floor. Telephone, 4563 Worth.

Harry P. Nichols, Engineer.
Bureau of Contract Supervision.
Municipal Building, 13th floor. Telephone, 4560 Worth.

Central Testing Laboratory, 125 Worth st., Telephone, 3088 Franklin.
Tilden Adamson, Director.
Bureau of Personal Service.
Municipal Building, 13th floor. Telephone, 4560 Worth.

George L. Tirrell, Director.
DEPARTMENT OF FINANCE.
Municipal Building, 5th floor. Telephone, 1200 Worth.

William A. Prendergast, Comptroller.
Deputy Comptrollers, 7th floor. Edmund D. Fisher, Albert E. Hadlock, Shepard A. Morgan, Hubert L. Smith.

Receiver of Taxes.
Manhattan—Municipal Building, 2nd floor. Telephone, 1200 Worth.

Brooklyn—177th st. and Arthur ave. Telephone, 140 Tremont.

Brooklyn—236 Duffield st. Telephone, 7056 Main.

Queens—5 Court Square, L. I. City. Telephone, 3386 Hunters Point.

Richmond—Borough Hall, St. George. Telephone, 100 Tompkinsville.

William C. Hecht, Receiver of Taxes.
Collector of Assessments and Arrears.
Manhattan—Municipal Building, 3d floor. Telephone, 1200 Worth.

Brooklyn—177th st. and Arthur ave. Telephone, 47 Tremont.

Brooklyn—503 Fulton st. Telephone, 8340 Main.

Queens—Municipal Building, Court Square, L. I. City, 133 Hunters Point.

Richmond—Borough Hall, St. George. Telephone, 1000 Tompkinsville.

Daniel Moynahan, Collector.
FIRE DEPARTMENT.
Municipal Building, 11th floor. Telephone, 4100 Worth.

Brooklyn, 365 Jay st. Telephone, 7600 Main.

Robert Adamson, Commissioner.
DEPARTMENT OF HEALTH.
Centre and Walker sts., Manhattan. Telephone, 6280 Franklin.

Bural Permit and Contagious Disease offices always open.

Brooklyn, 3731 Third ave. Brooklyn, Flatbush ave., Willoughby and Fleet sts. Queens, 372 Fulton st., Jamaica. Richmond, 514 Bay st., Stapleton.

Haven Emerson, Commissioner.
Alfred E. Shipley, Secretary.

BOARD OF INEBRIETY.
300 Mulberry st. Telephone, 7116 Spring.

Board meets first Wednesday in each month at 3 p. m.

Charles Samson, Secretary.
LAW DEPARTMENT.
Office of Corporation Counsel.

Main office, Municipal Building, 16th floor. Telephone, 4600 Worth.

Lamar Hardy, Corporation Counsel.
Brooklyn office, 153 Pierrepont st. Telephone, 2948 Main.

Bureau of Street Openings.
Main office, Municipal Building, 15th floor. Telephone, 1380 Worth.

Brooklyn office, 166 Montague st. Telephone, 5916 Main.

Queens office, Municipal Building, L. I. City. Telephone, 3886 Hunters Point.

Bureau for the Recovery of Penalties.
Municipal Building, 15th floor. Telephone, 4600 Worth.

Bureau for the Collection of Arrears of Personal Taxes.
Municipal Building, 17th floor. Telephone, 4585 Worth.

DEPARTMENT OF LICENSES.
Main office, 49 Lafayette st. Telephone, 4490 Franklin.

George H. Bell, Commissioner.
Brooklyn—381 Fulton st. Telephone, 1497 Main.

Queens—Borough Hall, L. I. City. Telephone, 5400 Hunters Point.

Richmond—Borough Hall, New Brighton. Telephone, 1000 Tompkinsville.

Division of Licensed Vehicles—517-519 W. 57th st. Telephone, 6387 Columbus.

Public Employment Bureau—Men's departments, 128 Leonard st. Women's departments, 53 Lafayette st. Telephone, 6100 Franklin.

Branch Offices: 157 E. 67th st., Manhattan; Telephone, 2001 Plaza. 436 W. 27th st., Manhattan; Telephone, 1937 Chelsea. 12 W. 11th st., Manhattan; Telephone, 8065 Chelsea. 85 Java st., Brooklyn; Telephone, 3274 Greenpoint.

MUNICIPAL CIVIL SERVICE COMMISSION.
Municipal Building, 14th floor. Telephone, 1580 Worth.

Henry Moskowitz, President.

Robert W. Belcher, Secretary.
MUNICIPAL REFERENCE LIBRARY.
Municipal Building, 5th floor. Telephone, 1072 Worth.

9 a. m. to 5 p. m.; Saturday, to 1 p. m.

DEPARTMENT OF PARKS.
Municipal Building, 10th floor. Telephone, 4850 Worth.

Cabot Ward, Commissioner, Manhattan and Richmond.

Borough of Brooklyn.
Litchfield Mansion, Prospect Park, Brooklyn. Telephone, 2300 South.

Raymond V. Ingersoll, Commissioner.

Borough of The Bronx.
Zbrowski Mansion, Claremont Park. Telephone, 2640 Tremont.

Thomas W. Whittle, Commissioner.

Borough of Queens.
The Overlook, Forest Park, Richmond Hill, L. I. Telephone, 2300 Richmond Hill.

John E. Weier, Commissioner.

Park Board.
Municipal Building, 10th floor. Telephone, 4850 Worth.

Cabot Ward, President; Louis W. Fehr, Secretary.

PAROLE COMMISSION.
Municipal Building, 24th floor. Telephone, 1610 Worth.

Thomas R. Minnick, Secretary.

DEPARTMENT OF PLANT AND STRUCTURES.
Municipal Building, 18th floor. Telephone, 380 Worth.

F. J. H. Kracke, Commissioner.

EXAMINING BOARD OF PLUMBERS.
Municipal Building, 9th floor. Telephone, 1800 Worth.

Janet A. G. Hahn, Clerk.

POLICE DEPARTMENT.
240 Centre st. Telephone, 3100 Spring.

Arthur Woods, Commissioner.

DEPARTMENT OF PUBLIC CHARITIES.
Principal office, Municipal Building, 10th floor. Telephone, 4440 Worth.

Brooklyn and Queens, 327 Schermerhorn st., Brooklyn. Telephone, 2977 Main.

Bureau of Social Investigation. Pearl and Centre sts. Telephone, 4405 Worth.

Borough of Richmond, Borough Hall, St. George, S. I. Telephone, 1000 Tompkinsville.

John A. Kingsbury, Commissioner.

PUBLIC SERVICE COMMISSION.
120 Broadway, 8 a. m. to 11 p. m. every day, including holidays and Sundays. Telephone, 7500 Rector.

Oscar S. Straus, Chairman.

James B. Walker, Secretary.

BOARD OF REVISION OF ASSESSMENTS.
Municipal Building, 7th floor. Telephone, 1200 Worth.

John Korb, Jr., Chief Clerk.

COMMISSIONERS OF SINKING FUND.
Office of Secretary, Municipal Building, 7th floor. Telephone, 1200 Worth.

John Korb, Jr., Secretary.

BOARD OF STANDARDS AND APPEALS.
Municipal Building, 9th floor. Telephone, 184 Worth.

Rudolph P. Miller, Chairman.

DEPARTMENT OF TAXES AND ASSESSMENTS.
Municipal Building, 9th floor. Telephone, 1800 Worth.

Lawson Purdy, President.

C. Rockland Tyng, Secretary.

DEPARTMENT OF STREET CLEANING.
Municipal Building, 12th floor. Telephone, 4240 Worth.

John T. Fetherston, Commissioner.

TENEMENT HOUSE DEPARTMENT.
Manhattan and Richmond office, Municipal Building, 19th floor. Telephone, 1526 Worth.

Brooklyn and Queens office, 503 Fulton st., Brooklyn. Telephone, 3825 Main.

Bronx office, 391 E. 149th st. Telephone, 7107 Melrose.

John J. Murphy, Commissioner.

BOARD OF WATER SUPPLY.
Municipal Building, 22nd floor. Telephone, 3150 Worth.

Charles Strauss, President.

George Featherstone, Secretary.

DEPARTMENT OF WATER SUPPLY, GAS AND ELECTRICITY.
Municipal Building, 23d, 24th and 25th floors.

Telephones: Manhattan, 4320 Worth; Brooklyn, 3980 Main; Queens, 3441 Hunters Point; Richmond, 840 Tompkinsville; Bronx, 3400 Tremont.

Brooklyn, 50 Court st., Bronx, Tremont and Arthur aves. Queens, Municipal Building, L. I. City, Richmond, Municipal Building, St. George.

William Williams, Commissioner.

BOROUGH OFFICES.

BOROUGH OF THE BRONX.

President's office, 3d and Tremont aves. Telephone, 2680 Tremont.

Douglas Mathewson, President.

BOROUGH OF BROOKLYN.
President's office, 2d floor, Borough Hall.

Commissioner of Public Works, 2d floor, Borough Hall.

Assistant Commissioner of Public Works, 2d floor, Borough hall.

Bureau of Highways, 5th and 12th floors, 50 Court st.

Bureau of Public Buildings and Offices, 10th floor, 50 Court st.

Bureau of Sewers, 10th floor, 215 Montague st.

Bureau of Buildings, 4th floor, Borough Hall.

Topographical Bureau, 209 Montague st.

Bureau of Substructures, 11th floor, 50 Court st.

Telephone, 3960 Main.

Lewis H. Pounds, President.

BOROUGH OF MANHATTAN.
President's office, 20th floor, Municipal Building.

Commissioner of Public Works, 21st floor, Municipal Building.

Assistant Commissioner of Public Works, 21st floor, Municipal Building.

Bureau of Highways, 21st floor, Municipal Building.

Bureau of Public Buildings and Offices, 20th floor, Municipal Building.

Bureau of Sewers, 21st floor, Municipal Building.

Bureau of Buildings, 20th floor, Municipal Building.

Telephone, 4227 Worth.

Marcus M. Marks, President.

BOROUGH OF QUEENS.
President's office, 68 Hunters Point ave., L. I. City.

Telephone, 5400 Hunters Point.

Maurice E. Connolly, President.

BOROUGH OF RICHMOND.
President's office, New Brighton. Telephone, 1000 Tompkinsville.

Calvin D. Van Name, President.

CORONERS.
Manhattan, Municipal Building, 2nd floor.

Open at all hours of the day and night. Telephone, 3711 Worth.

Brooklyn—Arthur and Tremont aves. Telephone, 1250 Tremont.

8 a. m. to midnight, every day.

COUNTY COURT. Court opens at 10 a. m. daily and sits until business is completed. Part I, Room 23; Part II, Room 10; Part III, Room 14; Part IV, Room 1, Court House, Clerk's Office, Rooms 17, 18, 19 and 22; open daily from 9 a. m. to 5 p. m.; Saturday to 12 noon. Telephone, 4154 Main.

John L. Gray, Chief Clerk.

DISTRICT ATTORNEY. 66 Court st., 9 a. m. to 5:30 p. m.; Saturday, to 1 p. m. Telephone, 2954 Main.

Harry E. Lewis, District Attorney.

COMMISSIONER OF JUDICIAL AFFAIRS. 381 Fulton st., Telephone, 330-331 Main.

Jacob Brenner, Commissioner.

PUBLIC ADMINISTRATOR. 44 Court st., Telephone, 2840 Main.

Frank V. Kelly, Public Administrator.

COMMISSIONER OF RECORDS. Hall of Records, Telephone, 6988 Main.

Edmund O'Connor, Commissioner.

REGISTER. Hall of Records, Telephone, 2830 Main.

Edward T. O'Loughlin, Register.

SHERIFF. 50 Court st., Telephone, 6845 Main.

Edward Riegelmann, Sheriff.

SUBROGATE. Hall of Records, Court opens at 10 a. m. Telephone, 3954 Main.

Herbert T. Ketcham, Surrogate.

John H. McCooney, Chief Clerk.

BRONX COUNTY.

COUNTY CLERK. Civil Records—161st st. and 3d ave. Telephone, 9266 Melrose.

Criminal Branch, 1918 Arthur ave. James Vincent Ganly, County Clerk.

COUNTY JUDGE. Bergen Building Annex, Tremont and Arthur aves. Telephone, 3205 Tremont.

Louis D. Gibbs, County Judge.

DISTRICT ATTORNEY. Tremont and Arthur aves. Telephone, 1100 Tremont.

Francis Martin, District Attorney.

COMMISSIONER OF JUDICIAL AFFAIRS. 1932 Arthur ave. Telephone, 3700 Tremont.

John A. Mason, Commissioner.

PUBLIC ADMINISTRATOR. 2808 Third ave. Telephone, 9816 Melrose. 9 a. m. to 5 p. m.; Saturday to 12 noon.

Ernest E. L. Hammer, Public Administrator.

REGISTER. 1932 Arthur ave. Telephone, 6694 Tremont.

Edward Polak, Register.

SHERIFF. 1932 Arthur ave. Telephone, 6600 Tremont.

James F. O'Brien, Sheriff.

SUBROGATE. Bergen Building Annex, 1918 Arthur ave. George M. S. Schulz, Surrogate.

QUEENS COUNTY.

COUNTY CLERK. 364 Fulton st., Jamaica. Telephone, 2608 Jamaica.

Alexander Dujat, County Clerk.

COUNTY COURT. County Court House, L. I. City. Telephone, 596 Hunters Point.

Court opens at 10 a. m. Trial Term begins first Monday of each month, except July, August and September, and on Friday of each week. Clerk's office open 9 a. m. to 5 p. m.; Saturday to 12:30 p. m. Telephone, 551 Jamaica.

County Judge's office always open at 336 Fulton st., Jamaica. Telephone, 551 Jamaica.

Burt Jay Humphrey, County Judge.

DISTRICT ATTORNEY. County Court House, L. I. City. Telephone, 3871 Hunters Point. 9 a. m. to 5 p. m.; Saturday, to 12 noon.

Denis O'Leary, District Attorney.

COMMISSIONER OF JUDICIAL AFFAIRS. County Court House, L. I. City. Telephone, 963 Hunters Point.

Thorndyke C. McKenney, Commissioner.

PUBLIC ADMINISTRATOR. 362 Fulton st., Jamaica. Telephone, 223 Jamaica.

Randolph White, Public Administrator.

SHERIFF. County Court House, L. I. City. Telephone, 3766 Hunters Point.

Samuel J. Mitchell, Under Sheriff.

SUBROGATE. 364 Fulton st., Jamaica. Telephone, 397 Jamaica.

Daniel Noble, Surrogate.

RICHMOND COUNTY.

COUNTY CLERK. County Office Building, Richmond. Telephone, 28 New Dorp.

C. Livingston Bostwick, County Clerk.

COUNTY JUDGE AND SUBROGATE. Trial Terms, with Grand and Trial Jury, second Monday of March, first Monday of October. Trial Terms, with Trial Jury only, first Monday of May, first Monday of December. Special Terms, without Jury, Wednesday of each week, except the last week of July, the month of August and the first week of September.

Surrogate's Court. Monday and Tuesday of each week at the Borough Hall, St. George, and on Wednesday at the Surrogate's Court at Richmond, except during the session of the County Court. There will be no Surrogate's Court during the month of August.

DISTRICT ATTORNEY. Borough Hall, St. George. Telephone, 50 Tompkinsville. 9 a. m. to 5 p. m.; Saturday, to 12 noon.

Albert C. Fach, District Attorney.

COMMISSIONER OF JUDICIAL AFFAIRS. Village Hall, Stapleton. Telephone, 81 Tompkinsville.

Edward I. Miller, Commissioner.

PUBLIC ADMINISTRATOR. Port Richmond, Telephone, 704 West Brighton.

William T. Holt, Public Administrator.

SHERIFF. County Court House, Richmond. Telephone, 120 New Dorp.

Spire Pitou, Jr., Sheriff.

THE COURTS.

CITY COURT OF THE CITY OF NEW YORK. City Hall Park. Special Term Chambers held from 10 a. m. to 4 p. m. Clerk's office open from 9 a. m. to 4 p. m. Telephone, 122 Cortlandt.

Thomas F. Smith, Clerk.

CITY MAGISTRATES' COURTS. Boroughs of Manhattan and Bronx.

William McAdoo, Chief City Magistrate, 300 Mulberry st., Telephone, 6213 Spring.

Municipal Term—Room 500, Municipal Building, Manhattan.

First District—Criminal Courts Building.

Second District—125 Sixth ave.

Third District—2d ave. and 1st st.

Fourth District—151 E. 57th st.

Fifth District—121st st. and Sylvan pl.

Sixth District—162d st. and Washington ave.

Seventh District—314 W. 54th st.

Eighth District—1014 E. 181st st., Bronx.

Ninth District (Night Court for Females)—125 Sixth ave.

Tenth District (Night Court for Males)—151 E. 57th st.

Eleventh District (Domestic Relations)—151 E. 57th st.

Twelfth District—1130 St. Nicholas ave.

Thirteenth District (Domestic Relations)—1014 E. 181st st., Bronx.

Office of the Chief Probation Officer, 300 Mulberry st., Telephone, 8713 Spring.

Borough of Brooklyn. Office of Deputy Chief Clerk, Wm. F. Delaney, 44 Court st., Telephone, 7411 Main.

First District—318 Adams st.

Second District—Court and Butler sts.

Fifth District—361 Bedford ave.

Sixth District—493 Gates ave.

Seventh District—31 Snider ave., Flatbush.

Eighth District—W. 8th st., Coney Island.

Ninth District—5th ave. and 23d st.

Tenth District—133 New Jersey ave.

Domestic Relations—Myrtle and Vanderbilt aves.

Borough of Queens. First District—St. Mary's Lyceum, L. I. City.

Second District—Town Hall, Flushing.

Third District—Central ave., Far Rockaway.

Fourth District—Town Hall, Jamaica.

Borough of Richmond. First District—Lafayette ave., New Brighton.

Second District—Village Hall, Stapleton.

All courts open daily from 9 a. m. to 4 p. m., except on Saturdays, Sundays and legal holidays, when only morning sessions are held.

COURT OF GENERAL SESSIONS. Criminal Court Building. Court opens at 10:30 a. m. Clerk's office open from 9 a. m. to 4 p. m., and on Saturdays until 12 noon.

Edward R. Carroll, Clerk.

MUNICIPAL COURTS. The Clerk's offices are open from 9 a. m. to 4 p. m.; Saturday, to 12 noon.

Board of Justices—Secretary, 264 Madison st., Manhattan. Telephone, 2596 Orchard.

Borough of Manhattan. First District—146 Grand st., Telephone, 9611 Spring. Additional part is held at the southwest corner of 6th ave. and 10th st. Telephone, 2513 Chelsea.

Second District—264-266 Madison st., Telephone, 4300 Orchard.

Third District—314 W. 54th st. Telephone, 5450 Columbus.

Fourth District—207 E. 32d st. Telephone, 4338 Murray Hill.

Fifth District—2565 Broadway. Telephone, 4006 Riverside.

Sixth District—155 E. 88th st. Telephone, 4343 Lenox.

Seventh District—70 Manhattan st. Telephone, 6334 Morningside.

Eighth District—121st st. and Sylvan pl. Telephone, 3950 Harlem.

Ninth District—Madison ave. and 59th st. Telephone, 3873 Plaza.

Borough of The Bronx. First District—Town Hall, 1400 Williamsbridge rd., Westchester. Telephone, 457 Westchester.

Second District—Washington ave. and 162d st. Telephone, 3042 Melrose.

Borough of Brooklyn. First District—State and Court sts. Telephone, 7091 Main.

Second District—495 Gates ave. Telephone, 504 Bedford.

Third District—6 Lee ave. Telephone, 556 Williamsburg.

Fourth District—14 Howard ave. Telephone, 4323 Bushwick.

Fifth District—5220 Third ave. Telephone, 3907 Sunset.

Sixth District—236 Duffield st. Telephone, 6166 Main.

Seventh District—31 Pennsylvania ave. Telephone, 904 East New York.

Borough of Queens. First District, 115 Fifth st., L. I. City. Telephone, 1420 Hunters Point.

Second District—Broadway and Court st., Elmhurst. Telephone, 6056 Tremont.

Third District—1908 Myrtle ave., Glendale. Telephone, 2352 Bushwick.

Fourth District—Town Hall, Jamaica. Telephone, 86 Jamaica.

Borough of Richmond. First District—Lafayette ave. and 2d st., New Brighton. Telephone, 503 Tompkinsville.

Second District—Village Hall, Stapleton. Telephone, 313 Tompkinsville.

COURT OF SPECIAL SESSIONS. Court opens at 10 a. m.

Part I, Criminal Court, Building, Manhattan. Telephone, 3983 Franklin.

Part II, 171 Atlantic ave., Brooklyn. Telephone, 4280 Main.

Part III, Town Hall, Jamaica. Held on Tuesday of each week. Telephone, 4620 Jamaica.

Part IV, Borough Hall, St. George. Held on Wednesday of each week. Telephone, 324 Tompkinsville.

Part V, Bergen Building, Tremont and Arthur aves., Bronx. Held on Thursday of each week. Telephone, 6056 Tremont.

Frank W. Smith, Chief Clerk.

CHILDREN'S COURT. Adolphus Ragan, Chief Clerk, 137 E. 22nd st. Telephone, 3611 Gramercy.

Bernard J. Fagan, Chief Probation Officer, 137 E. 22nd st. Telephone, 3611 Gramercy.

Parts I and II (Manhattan). 137 E. 22nd st. Telephone, 3611 Gramercy. Dennis A. Lambert, Clerk.

Part III (Brooklyn), 102 Court st. Telephone, 8611 Main. Wm. McKee, Clerk.

Part IV (Queens), 135 E. 17th st. Court held on Monday, Thursday and Saturday of each week. Telephone, 9092 Melrose. Michael Murray, Clerk.

Part V (Queens), 19 Flushing ave., Jamaica. Court held on Tuesday and Friday of each week. Telephone, 3924 Jamaica. Sydney Ollendorff, Clerk.

Part VI (Richmond), 14 Richmond Terrace, St. George. Court held on Wednesday of each week. Telephone, 2190 Tompkinsville. Wm. J. Browne, Clerk.

SUPREME COURT—APPELLATE DIVISION. First Judicial Department. Madison ave., corner 25th st. Court open from 2 p. m. until 6 p. m. Friday, Motion Day, Court opens at 10:30 a. m. Motions called at 10 a. m. Orders called at 10:30 a. m. Telephone, 3840 Madison square.

Alfred Wagstaff, Clerk.

Second Judicial Department. Borough Hall, Brooklyn. Court meets from 2 p. m. to 5 p. m., excepting that on Fridays Court opens at 10 a. m. Clerk's office open 9 a. m. Telephone, 1392 Main.

John B. Byrne, Clerk.

SUPREME COURT—APPELLATE TERM. 503 Fulton st., Brooklyn. Court meets 10 a. m. Clerk's office opens 9 a. m. Telephone, 7452 Main.

Joseph H. De Bragga, Clerk.

SUPREME COURT—CRIMINAL DIVISION. Criminal Court Building. Court opens at 10:30 a. m. Clerk's office open from 9 a. m. to 4 p. m.; Saturday, to 12 noon. Telephone, 6064 Franklin.

William I. Schneider, Clerk.

SUPREME COURT—FIRST DEPARTMENT. County Court House. Court open from 10:15 a. m. to 4 p. m. Telephone, 4580 Cortlandt.

SUPREME COURT—SECOND DEPARTMENT. Kings County. Joramelon and Fulton sts. Clerk's office hours, 9 a. m. to 5 p. m. Seven jury trial parts. Special Term for trials. Special Term for motions. Special Term (ex-parte business). Court opens at 10 a. m. Naturalization Bureau, Hall of Records. Telephone, 5460 Main.

James F. McGee, General Clerk.

Queens County. County Court House, L. I. City. Court opens at 10 a. m. Trial and Special Term for motions and ex-parte business each month, except July, August and the first two weeks in September, in Part I. Trial Term, Part 2, February, April, June, last two weeks in September and November. Special Term for Trials, January, April, June and October.

Clerk's office open 9 a. m. to 5 p. m. Saturdays until 12 noon from October to June. July, August and September until 2 p. m. Telephone, 3896 Hunters Point.

Thomas B. Seaman, Special Deputy Clerk in Charge.

Richmond County. Trial Term held at County Court House, Richmond. Special Term for that held at County Court House, St. George. Special Term for motions held at Court House, Borough Hall, St. George.

C. Livingston Bostwick, County Clerk.

BOARD MEETINGS.

Board of Aldermen. The Board of Aldermen meets in the Aldermanic Chamber, City Hall, every Tuesday at 1:30 p. m.

P. J. SCULLY, City Clerk and Clerk to the Board of Aldermen.

Board of Estimate and Apportionment. The Board of Estimate and Apportionment meets in Room 16, City Hall, Fridays at 10:30 a. m.

JOSEPH HAAG, Secretary.

Commissioners of Sinking Fund. The Commissioners of the Sinking Fund meet in Room 16, City Hall, on Thursdays, at 11 a. m., at call of the Mayor.

JOHN KORB, Jr., Secretary.

Board of Revision of Assessments. The Board of Revision of Assessments meets in Room 16, City Hall, on Thursdays, at 11 a. m., at call of the Mayor.

JOHN KORB, Jr., Secretary.

Board of Appeals. The Board meets in Room 1124, Municipal Building, every Tuesday at 2 p. m.

RUDOLPH P. MILLER, Chairman.

Board of Street Cleaning and Appeals. The Board meets in Room 919, Municipal Building, every Thursday at 2 p. m.

RUDOLPH P. MILLER, Chairman.

Board of City Record. The Board of City Record meets in the City Hall at call of the Mayor.

DAVID FERGUSON, Supervisor, Secretary.

POLICE DEPARTMENT.

Owners Wanted for Unclaimed Property. OWNERS WANTED BY THE PROPERTY CLERK of the Police Department of The City of New York, 72 Poplar st., Brooklyn, for the following property, now in custody, without claimants: Boats, rope, iron, lead, male and female clothing, boots, shoes, wine, blankets, diamonds, canned goods, liquors, etc.; also small amount of money taken from prisoners and found by Patrolmen of this Department.

ARTHUR WOODS, Police Commissioner.

OWNERS WANTED BY THE PROPERTY CLERK of the Police Department of The City of New York, 240 Centre st., Manhattan, for the following property now in custody without claimants: Automobiles, baby carriages, bags, bicycles, boats, cameras, clothing, furniture, jewelry, junk, machinery, merchandise, metal, metal articles, silverware, tools, trunks, typewriters, umbrellas, etc.; also sums of money feloniously obtained by prisoners or found abandoned by Patrolmen of this Department.

ARTHUR WOODS, Police Commissioner.

STATE INDUSTRIAL COMMISSION—DEPARTMENT OF LABOR.

Resolution Adopted.

Whereas, the Division of Factory Inspection has submitted to this Commission the following requests for variation of law, made by the parties herein named, in which the Commission has been made from a strict compliance with the law as specified in orders issued against the premises given below, and the granting of which requests would necessitate a variation of law; and

Whereas, the Division of Factory Inspection has had a reinspection made of the premises and submits the facts covering conditions found, and recommends as follows:

Premises affected, (1) Brooklyn, 263-265 Scholes st.; appellant, Laura Wohlforth. 1—One additional wash basin. 2—One inside water closet. 3—Covered vestibule at foundry entrance. 4—Ventilators over furnaces. Foundry is on rear of lot, being one-story building, main building used as machine shop on front of lot, 25 feet away; one foundryman and one helper employed; same are enclosed and used by machine shop, which is located in yard; entrance to foundry not protected by storm door or vestibule; 75 per cent. of metal used is copper; washing facilities, with cold water supply, are located in main shop.

Recommendation: Abeyance of orders while present occupancy obtains.

Premises affected, (2) Buffalo, 68 E. Utica st.; appellant, Springfields Mfg. Co. Var. 79-f-9 for acceptance of hinged fire door on one H. E. If sliding door were provided same would project 22 inches across the stairway opening on one side; if placed on other side would necessitate the removal of large individual cut out and switchboard with motor and electric conduits on one side of wall and gas main on other. 3 two-story building connected by H. E. centre one erected since Oct. 1, 1913. Exits: A wood enclosed stairway in each frame building and a stairway in new brick building with fireproof enclosure extending from cellar bottom to 3 ft. above floor level on 2d floor, and horizontal exits leading into each of the frame buildings.

Recommendation: Acceptance of hinged fireproof door, equipped with fusible link on this one opening.

Premises affected, (3) 1100 Niagara st., Buffalo; appellant, Fleischmann & Maltin Co. 6—Additional exit. 7—Prohibit factory occupancy. Four-story non-fireproof building; open lofts; no sprinkler; no combustibles; no fire alarm; occupancy above 2d floor, 8 to 10 men; exits, 1 interior stairway; no egress from roof; fire escape on rear; 22 inches high instead of 6 feet.

Recommendation: Acceptance of fire escape with present fireproof openings, whereby No. 7 will be automatically waived.

Premises affected, (4) Duaneburg; appellant, Bert Granter. 1—Cease factory occupancy above 2d floor. 2—Additional exit. Four-story non-fireproof building; open lofts; no sprinkler; combustibles carried; no fire alarm; flour and feed mill where four men are employed, no one regularly employed above 1st floor; one man oc-

casional goes above the 1st floor to clean or oil machinery; large part of 2d and 3d floors used for storage and provided with storage bins; 4th floor is low attic under pitched roof; exit, one interior stairway.

Recommendation: Stationary iron ladder erected on front of building, on easterly side of doors used for hoisting, extending from 4th floor to ground.

Premises affected, (5) Kingston, 271 Fair st.; appellant, Gerard W. Betz. 3—Prohibit factory occupancy. 7—Additional exit. 8—Make stairway conform to Sec. 79a. Two-story non-fireproof tenant factory building with divided lofts; erected since Oct. 1, 1913; no sprinkler; combustibles carried; no fire alarm signal system; occupancy above 1st floor, 3; exits, 1 interior stairway enclosed with lath and plaster; doors open in; building erected for mercantile and office purposes—1st floor stores, 2d floor for offices; appellant occupies part of 2d floor for alteration of cloaks and suits, and requests acceptance as 2d means of exit an exterior stairway to be constructed from roof of one-story extension to alleyway in rear.

Recommendation: Acceptance of present stairway as an exit, and also acceptance of an exterior iron stairway at least 36 inches wide, treads 10 inches, risers not to exceed 7 1/4 inches, extending from roof of one-story extension to alleyway, provided east window of present workroom be changed to a doorway equipped with a self-closing fire door. Inasmuch as the property acquired on which this 2d means of exit is to be erected is tenanted and will not be vacated to April 1, grant extension until May 1, 1917, for compliance.

Premises affected, (6) New York City, 136th st. and So. Blvd.; appellant, Newby & Evans Co. Additional water closet properly screened, lighted and ventilated. Five-story and basement; used for piano manufacture; occupied as follows: 5th floor, 2 men; 4th floor, 3 men; 3rd floor, 3 men; 2nd floor, 9 men; 1st floor, office. There are no water closets on 2d, 3d, 4th and 5th floors; 1 water closet on 1st, used by office help; 3 water closets in basement, but no artificial light is provided in water closets nor in passageway leading thereto; water closets are well ventilated.

Recommendation: Abeyance of order on condition that passageway and water closets are provided with artificial light; corroded bowl to be replaced.

Premises affected, (7) New York City, 33 Maiden Lane; appellant, Dennett's Surpassing Coffee Co. 1—Means of artificial light in water closet, 4th floor. 2—Ventilate 4th floor water closet. One water closet in 4th floor hall, used by 4 females, 2 of whom are office employees; enclosure ventilated to outer air by duct 12x12 inches which leads to roof; no means of artificial light; about 2 1/2 feet of the enclosing partitions consist of opaque glass with gas light located just outside of the door; tenant will vacate April 1, 1917.

Recommendation: Extension until April 1, 1917, on No. 1 and waiver of No. 2.

Premises affected, (8) Rochester, 1040 University ave.; appellant, Leon Stern. 5—Outside screened stairway to replace fire escape. 6—Reconstruct both stairways as per 79-a-3. Two-story non-fireproof building, erected since Oct. 1, 1913; divided lofts; sprinkler; combustibles; no fire alarm; occupancy above 1st floor, 10 to 90; exits, 2 interior stairways; doors open out, are self-closing; egress from roof; two imperfect horizontal escapes; perfect fire escape on side of building, fireproof openings 6 feet high by 3 feet wide. July 1, 1916, variations were granted to permit the following exits: Exterior screened stairway, northwest corner, per 79-f-10, to enclosed stairway, southwest corner, 79-a-3, to terminate at 2d floor, if stairway enclosure went to roof; interior enclosed stairway d. e. corner north area, as per 79-a-3. Stairways are properly enclosed, but of trends, risers and strings are of wood, and not of incombustible material, no skylight in stair towers; exterior screened stairway was not constructed per 79-f-10, stairs being but 2 feet wide, 8-inch tread, 8-inch rise; balconies not screened and no permanent stairs to ground.

Recommendation: Building being but 2 stories high, of slow-burning construction, with sprinkler system; accept fire escape if a 36-inch permanent stairway is provided from 2d floor to ground, and balconies screened 5 feet, stairways screened 5 feet, and acceptance of interior stairs with wooden treads, risers and strings.

Premises affected, (9) Rochester, Church and State sts. (75 State st.); appellant, Wisner Realty Co. 1—Enclose stairways fire resisting. 2—Prohibit factory occupancy. Six-story non-fireproof; sprinklers not provided; divided lofts; combustibles; no fire alarm; exits, two, interior stairways, one unenclosed and one enclosed with lath and plaster; doors to stairway open out but are not self-closing; no egress from roof; imperfect fire escape on rear; non-fireproof openings; occupancy at present 25 above 2d floor, but normal occupancy of top floor is 23.

Recommendation: Acceptance of present unenclosed stairway as 1st means of exit on condition that same be enclosed with fire-resisting partitions, all openings therein to be provided with self-closing fire doors opening outwardly; accept lath and plaster enclosed stairway as 2d means of exit provided the doors are substantial wooden doors, self-closing, opening outwardly.

Premises affected, (10) Rochester, 40 State st.; appellant, F. H. Loeffler. Additional exit. Four stories; no sprinkler; no fire alarm; exit, one interior unenclosed stairway, which also serves occupants of 42 State street; occupancy, one or two employees.

Recommendation: Acceptance of Rule 4-a, fire escape on front without fireproof opening work on same to be actually in progress on April 1, 1917, or building no longer used for factory purposes.

AND it appearing from the facts set forth above that there are practical difficulties and unnecessary hardships in carrying out the strict provisions of the law and the rules and regulations of the Industrial Code on the premises noted herein and that in granting the variations recommended the spirit of the law and of the rules and regulations will be observed and public safety secured for the employees in such buildings; and

It further appearing that each of the appellants has been notified that he would be given an opportunity to be heard at this time and place if he desired to appear, and in default of appearance decision rendered would be confirmed by the Commission, and such of the appellants who appeared having been heard,

Be it resolved that the Commission grant the variations set forth above, and that said variations remain as of this date.

STATE OF NEW YORK, OFFICE OF THE STATE INDUSTRIAL COMMISSION, ss:

I, C. D. O'CONNELL, Acting Secretary of the State Industrial Commission of the State of New York, DO HEREBY CERTIFY that I have compared the foregoing copy of a resolution with the original thereof, duly adopted by the State Industrial Commission on the 15th day of Feb., 1917, and duly filed in the office of said Commission, and that the same is a true and correct copy and transcript of said resolution and of the whole thereof.

IN WITNESS WHEREOF, I have hereunto set my hand and affixed the seal of the State Industrial Commission this 20th day of Feb., 1917.

C. D. O'CONNELL, Acting Secretary.

DEPARTMENT OF FINANCE.

Proposals.

SEALED BIDS WILL BE RECEIVED AT the office of the Deputy and Acting Comptroller, in Room 743, Municipal Building, Manhattan, until 12 noon on

TUESDAY, FEBRUARY 27, 1917.
FOR THE FURNISHING, DELIVERING, INSTALLING, ADJUSTING, RENTING OF PUNCHING, TABBING AND SORTING MACHINES, AND FOR THE FURNISHING AND DELIVERING OF SUITABLE PRINTED CARDS FOR USE BY THE DEPARTMENT OF FINANCE.

The amount of security required is One Thousand Dollars (\$1,000).
The amount of the deposit required with the bid is Fifty Dollars (\$50).

Bidders must state in their bids, in writing and in figures, a price per diem for the renting of each kind of machine in each group of machines, also a price per thousand (1,000) for furnishing and delivering printed cards conforming to Department sample card, which prices shall cover, respectively, the cost of furnishing, delivering, installing and maintaining each machine in first-class operative condition, and the cost of furnishing and delivering printed cards, including adequate and convenient containers, and the cost of performing all the work required to be done, and also all other costs involved in or incidental to the complete fulfillment of the contract.

Sufficiently in advance of the time for the opening of bids to enable the Inspector to examine and determine the adequacy and efficacy of the types of machines which a bidder proposes to furnish, deliver and install, the bidder shall demonstrate to the entire satisfaction of the Inspector that the said types of machines fully meet the requirements of the specifications in respect of their mechanical devices, arrangements and operations, and of the quality and quantity of their outputs. If such demonstration is not given, or if, in the Inspector's judgment, it shows that the types of machines which the bidder proposes to furnish, deliver and install do not fulfill the requirements of the specifications, the bid based on such proposed types of machines will be rejected.

The bidders are hereby requested to apply at the office of the Supervising Statistician and Examiner of the Department of Finance, Room 703, Municipal Building, Manhattan, for blank forms and for a copy of the specifications and of the form of contract and for such further information as may be desired concerning the machines to be furnished, delivered and installed in the matter of their delivery, installation, maintenance and removal, and also concerning the printed cards to be furnished and delivered.

WILLIAM A. PRENDERGAST, Comptroller.
Dated, Feb. 15, 1917. f23.67

See General Instructions to Bidders on last page, last column, of the "City Record."

Corporation Sale of Real Estate.

William P. Rae Company, Auctioneer.

PUBLIC NOTICE IS HEREBY GIVEN THAT the Commissioners of the Sinking Fund of The City of New York, by virtue of the powers vested in them by law, will offer for sale at public auction on

MONDAY, FEBRUARY 26, 1917,
at 12 noon, at the Brooklyn Real Estate Exchange, No. 189 Montague st., Brooklyn, of the following described property:

All that certain piece or parcel of land situate, lying and being in the Borough of Brooklyn, City and State of New York, bounded and described as follows:

Beginning at a point on the southerly side of Bergen street, distant 350 feet easterly from the corner formed by the intersection of the southerly side of Bergen street with the easterly side of Grand avenue; running thence southerly and parallel with Grand avenue 131 feet; thence easterly and parallel with Bergen street 50 feet to the westerly boundary line of land now owned by The City of New York and occupied by Public School 42, running thence northerly parallel with Grand avenue and along land of The City of New York in the easterly line of lot No. 33, as shown in the present tax maps of the Borough of Brooklyn; running thence northerly and along the easterly line of said lot No. 35, 134 feet 9 1/4 inches to the south side of Bergen street; thence westerly along the south side of Bergen street 14 feet to the point or place of beginning; said premises being known on the present tax maps of the Borough of Brooklyn as Lot 35, Block 1148, section 4.

The minimum upset price, which said property shall be sold hereby fixed at the sum of Seven Hundred and Fifty Dollars (\$750). The sale to be made upon the following

TERMS AND CONDITIONS:
The highest bidder will be required to pay 10% of the amount of the bid, together with the auctioneer's fees, at the time of the sale, and 90% upon the delivery of the deed, which shall be within sixty (60) days from the date of the sale. The deed so delivered shall be in the form of a bargain and sale deed with covenants. The Comptroller may at his option resell the property if the successful bidder shall fail to comply with the terms of the sale, and the person so failing to comply therewith will be held liable for any deficiency which may result from such resale.

The right is reserved to reject any and all bids.

Maps of said real estate may be seen on application at the Department of Finance (Division of Real Estate), Room 733, Municipal Building, Manhattan.

By order of the Commissioners of the Sinking Fund under resolution adopted at a meeting of the Board held Jan. 25, 1917.
EDMUND D. FISHER, Deputy and Acting Comptroller.
Department of Finance, Comptroller's Office, Feb. 6, 1917. f27.26

Corporation Sale of Buildings and Appurtenances Thereon on City Real Estate by Sealed Bids.

AT THE REQUEST OF THE PRESIDENT of the Borough of Richmond, public notice is hereby given that the Commissioners of the Sinking Fund, by virtue of the powers vested in them by law, will offer for sale by sealed bids certain buildings standing upon property owned by the City of New York, acquired by it for Court House purposes in the

Borough of Richmond.

Being the buildings, parts of buildings, etc., situated on the plot acquired for addition to Court House adjoining the Borough Hall and bounded by Stuyvesant pl., De Kalb st. and Jay st., in the First Ward of the Borough of Richmond, which are more particularly described on a certain map on file in the office of the Collector of City Revenue, Room 368, Municipal Building, Borough of Manhattan.

Pursuant to a resolution adopted by the Commissioners of the Sinking Fund at a meeting held March 24, 1915, the said sealed bids of the above described buildings and appurtenances thereto will be held by direction of the Comptroller on

WEDNESDAY, FEBRUARY 28, 1917,

at 11 a. m., in lots and parcels and in manner and form as follows:

Parcel No. 2. Five-story brick (Crabtree) building, No. 6 Jay st., St. George, Staten Island. Sealed bids (blank forms of which may be obtained upon application) will be received by the Comptroller at the office of the Collector of City Revenue, Room No. 368, Municipal Building, Borough of Manhattan, until 11 a. m. on the 28th day of February and then publicly opened for the time for removal of the above described buildings and appurtenances thereto, and the award will be made to the highest bidder within twenty-four hours, or as soon as possible thereafter.

Each parcel must be bid for separately and will be sold in its entirety, as described in above advertisement.
Each and every bid must be accompanied by a deposit of cash or certified check in a sum equal to 25 per cent. of the amount of the bid, except that a minimum deposit of \$50 will be required with all bids, and that a deposit of \$500 will be sufficient to entitle bidders to bid on any or all of the buildings.

Deposits of unsuccessful bidders will be returned within twenty-four hours after successful bidders have paid purchase price in full and given security, and those of successful bidders may be declared forfeited to The City of New York by the Comptroller upon the failure of the successful bidder to further comply with the requirements of the terms and conditions of the sale as set forth hereinafter.

Successful bidders will be required to pay the purchase money and deposit the required security within twenty-four hours of the receipt of notification of the acceptance of their bids.
The Comptroller reserves the right to reject any and all bids and to waive any defects or informalities in any bid should it be deemed in the interest of The City of New York to do so.

All bids must state clearly (1) the number or description of the building or buildings bid for, (2) the amount of the bid, (3) the full name and address of the bidder.

All bids must be inclosed in properly sealed envelopes, marked "Proposals to be opened Feb. 28, 1917," and must be delivered, or mailed in time for their delivery, prior to 11 a. m. of that date to the "Collector of City Revenue, Room 368, Municipal Building, New York City," from whom any further particulars regarding the buildings to be disposed of may be obtained.

THE BUILDINGS WILL BE SOLD FOR IMMEDIATE REMOVAL ONLY, SUBJECT TO THE TERMS AND CONDITIONS PRINTED ON THE LAST PAGE OF THIS ISSUE OF THE "CITY RECORD."

EDMUND D. FISHER, Deputy and Acting Comptroller.
City of New York, Department of Finance, Comptroller's Office, Feb. 7, 1917. f9.28

AT THE REQUEST OF THE PRESIDENT of the Borough of Queens, public notice is hereby given that the Commissioners of the Sinking Fund, by virtue of the powers vested in them by law, will offer for sale by sealed bids certain encroachments standing upon property owned by The City of New York, acquired by it for street opening purposes in the

Borough of Queens.

Being certain buildings, parts of buildings, etc., standing within the lines of Queens Boulevard, from Fisk ave. to Grand st. and Broadway, in the Borough of Queens, which are more particularly described on a certain map on file in the office of the Collector of City Revenue, Department of Finance, Room 368, Municipal Building, Manhattan.

Pursuant to a resolution of the Commissioners of the Sinking Fund adopted at a meeting held Nov. 4, 1914, the sale by sealed bids at the upset or minimum prices named in the description of each parcel of the above described buildings and appurtenances thereto will be held by direction of the Comptroller on

TUESDAY, FEBRUARY 27, 1917,

at 11 a. m., in lots and parcels, in manner and form and at upset prices as follows:

Parcel No. 365-366. Two story frame house, No. 2 Ramsay st., Winfield, L. I. Upset price, \$30.

Sealed bids (blank forms of which may be obtained upon application) will be received by the Comptroller at the office of the Collector of City Revenue, Room No. 368, Municipal Building, Borough of Manhattan, until 11 a. m. on the 27th day of February and then publicly opened for the sale for removal of the above described buildings and appurtenances thereto, and the award will be made to the highest bidder within twenty-four hours, or as soon as possible thereafter.

Each parcel must be bid for separately and will be sold in its entirety, as described in above advertisement.
Each and every bid must be accompanied by a deposit of cash or certified check in a sum equal to 25 per cent. of the amount of the bid, except that a minimum deposit of \$50 will be required with all bids, and that a deposit of \$500 will be sufficient to entitle bidders to bid on any or all of the buildings.

Deposits of unsuccessful bidders will be returned within twenty-four hours after successful bidders have paid purchase price in full and given security, and those of successful bidders may be declared forfeited to The City of New York by the Comptroller upon the failure of the successful bidder to further comply with the requirements of the terms and conditions of the sale as set forth hereinafter.

Successful bidders will be required to pay the purchase money and deposit the required security within twenty-four hours of the receipt of notification of the acceptance of their bids.

The Comptroller reserves the right to reject any and all bids and to waive any defects or informalities in any bid should it be deemed in the interest of The City of New York to do so.

All bids must state clearly (1) the number or description of the building or buildings bid for, (2) the amount of the bid, (3) the full name and address of the bidder.

All bids must be inclosed in properly sealed envelopes, marked "Proposals to be opened Feb. 27, 1917," and must be delivered, or mailed in time for their delivery, prior to 11 a. m. of that date to the "Collector of City Revenue, Room 368, Municipal Building, New York City," from whom any further particulars regarding the buildings to be disposed of may be obtained.

THE BUILDINGS WILL BE SOLD FOR IMMEDIATE REMOVAL ONLY, SUBJECT TO THE TERMS AND CONDITIONS PRINTED ON THE LAST PAGE OF THIS ISSUE OF THE "CITY RECORD."

EDMUND D. FISHER, Deputy and Acting Comptroller.

City of New York, Department of Finance, Comptroller's Office, Feb. 6, 1917. f8.27

Interest on City Bonds and Stock.

THE INTEREST DUE ON MARCH 1, 1917, on registered and coupon bonds and stock of The City of New York, and of the former corporations now included therein, will be paid on that day by the Comptroller at his office (Room 851) in the Municipal Building, at Chambers and Centre sts., in the Borough of Manhattan.

The Coupons that are payable in New York or London for the interest due on March 1, 1917, on Corporate Stock of The City of New York will be paid on that day at the option of the holders thereof either at the office of the Comptroller (Room 851) in the Municipal Building, at Chambers and Centre sts., in the Borough of Manhattan, New York City, in United States currency, or at the office of Messrs. Seligman Brothers, 18 Austin Friars, London, E. C. England, in sterling.

The books for the transfer of bonds and stock on which interest is payable March 1, 1917, will be closed from Feb. 15 to March 1, 1917.
WILLIAM A. PRENDERGAST, Comptroller.
City of New York, Department of Finance, Comptroller's Office, Jan. 31, 1917. f2.m1

Sureties on Contracts.
UNTIL FURTHER NOTICE SURETY COMPANIES will be accepted as sufficient upon the following contracts to the amounts named:
Supplies of Any Description, Including Gas and Electricity.
One company on a bond up to \$50,000.
When such company is authorized to write that amount as per letter of Comptroller to the surety companies, dated Jan. 17, 1914.

One company on a bond up to \$25,000.
Including regulating, grading, paving, sewers, maintenance, dredging, construction of parks, parkways, docks, buildings, bridges, tunnels, aqueducts, repairs, heating, ventilating, plumbing, etc.
When such company is authorized to write that amount as per letter of Comptroller to the surety companies, dated Jan. 1, 1914.

Two companies will be required on any and every bond up to amount authorized by letter of Comptroller to the surety companies, dated Jan. 1, 1914.

WILLIAM A. PRENDERGAST, Comptroller.

Confirmation of Assessments.
NOTICES TO PROPERTY OWNERS.

IN PURSUANCE OF SECTION 986 OF THE Greater New York Charter, the Comptroller of the City of New York hereby gives public notice of the confirmation by the Supreme Court and the entering in the Bureau for the Collection of Assessments and Arrears of assessment for OPENING AND ACQUIRING TITLE to the following named streets in the BOROUGH OF MANHATTAN:

SECTION 8.
OPENING AND ACQUIRING TITLE TO ISHAM ST., from Seaman ave. to Indian rd.; W. 218TH ST., from Seaman ave. to the bulkhead line of the Harlem River Ship Canal; W. 214TH ST., from Park Terrace East to Seaman ave.; PARK TERRACE EAST, from a point 100 feet south of W. 215th st. to Isham Park, together with the unacquired triangular parcel located on the westerly side and extending from a point 43.36 feet south of W. 218th st. to a point 103.64 feet south of W. 218th st.; the unacquired portions of INDIAN RD., COLD SPRING RD., from Isham st. to W. 218th st.; W. 215TH ST., from Park Terrace West to Indian rd.; PARK TERRACE EAST, from a point 103.64 feet north of W. 215th st. to a line about 385.23 feet south of the southerly line of W. 215th st.; W. 214TH ST., from Indian rd. to Seaman ave., and ISHAM PARK at the intersection of Indian rd. and W. 214th st. Confirmed Feb. 3, 1917. Entered Feb. 19, 1917. Area of assessment includes all those lands, tenements and hereditaments and premises situate and being in the Borough of Manhattan, in The City of New York, which, taken together, are bounded and described as follows, viz.:

Beginning at a point on the southerly bulkhead line of the Harlem River Ship Canal where it is intersected by the prolongation of a line midway between W. 219th st. and W. 220th st., and running thence easterly along the said line midway between W. 219th st. and W. 220th st. and along the prolongation of the said line to the intersection with a line bisecting the angle formed by the intersection of the prolongations of the center lines of Park Terrace East and Park Terrace West; thence southerly along the said line bisecting line to the intersection with a line midway between W. 218th st. and W. 219th st.; thence easterly along the said line midway between W. 218th st. and W. 219th st. to a point distant 100 feet southeasterly from the southeasterly line of Broadway, the said distance being measured at right angles to Broadway; thence southwesterly and always distant 100 feet southeasterly from and parallel with the southeasterly line of Broadway to the intersection with a line midway between Isham st. and Emerson st.; thence northwesterly along the said line midway between Isham st. and Emerson st. and along the prolongation of the said line to the intersection with the westerly line of Isham street as this street is laid out where it adjoins Indian rd., the said distance being measured at right angles to Isham st.; thence northwesterly along the said line bisecting line to the intersection with a line midway between W. 217th st. and W. 218th st.; thence easterly along the said line midway between W. 217th st. and W. 218th st. to a point distant 100 feet southeasterly from the southeasterly line of Broadway, the said distance being measured at right angles to Broadway; thence southwesterly and always distant 100 feet southeasterly from and parallel with the southeasterly line of Broadway to the intersection with a line midway between Isham st. and Emerson st.; thence northwesterly along the said line midway between Isham st. and Emerson st. and along the prolongation of the said line to the intersection with the westerly line of Isham street as this street is laid out where it adjoins Indian rd., the said distance being measured at right angles to Isham st.; thence northwesterly along the said line bisecting line to the intersection with a line midway between W. 217th st. and W. 218th st.; thence easterly along the said line midway between W. 217th st. and W. 218th st. to a point distant 100 feet southeasterly from the southeasterly line of Broadway, the said distance being measured at right angles to Broadway; thence southwesterly and always distant 100 feet southeasterly from and parallel with the southeasterly line of Broadway to the intersection with a line midway between Isham st. and Emerson st.; thence northwesterly along the said line midway between Isham st. and Emerson st. and along the prolongation of the said line to the intersection with the westerly line of Isham street as this street is laid out where it adjoins Indian rd., the said distance being measured at right angles to Isham st.; thence northwesterly along the said line bisecting line to the intersection with a line midway between W. 217th st. and W. 218th st.; thence easterly along the said line midway between W. 217th st. and W. 218th st. to a point distant 100 feet southeasterly from the southeasterly line of Broadway, the said distance being measured at right angles to Broadway; thence southwesterly and always distant 100 feet southeasterly from and parallel with the southeasterly line of Broadway to the intersection with a line midway between Isham st. and Emerson st.; thence northwesterly along the said line midway between Isham st. and Emerson st. and along the prolongation of the said line to the intersection with the westerly line of Isham street as this street is laid out where it adjoins Indian rd., the said distance being measured at right angles to Isham st.; thence northwesterly along the said line bisecting line to the intersection with a line midway between W. 217th st. and W. 218th st.; thence easterly along the said line midway between W. 217th st. and W. 218th st. to a point distant 100 feet southeasterly from the southeasterly line of Broadway, the said distance being measured at right angles to Broadway; thence southwesterly and always distant 100 feet southeasterly from and parallel with the southeasterly line of Broadway to the intersection with a line midway between Isham st. and Emerson st.; thence northwesterly along the said line midway between Isham st. and Emerson st. and along the prolongation of the said line to the intersection with the westerly line of Isham street as this street is laid out where it adjoins Indian rd., the said distance being measured at right angles to Isham st.; thence northwesterly along the said line bisecting line to the intersection with a line midway between W. 217th st. and W. 218th st.; thence easterly along the said line midway between W. 217th st. and W. 218th st. to a point distant 100 feet southeasterly from the southeasterly line of Broadway, the said distance being measured at right angles to Broadway; thence southwesterly and always distant 100 feet southeasterly from and parallel with the southeasterly line of Broadway to the intersection with a line midway between Isham st. and Emerson st.; thence northwesterly along the said line midway between Isham st. and Emerson st. and along the prolongation of the said line to the intersection with the westerly line of Isham street as this street is laid out where it adjoins Indian rd., the said distance being measured at right angles to Isham st.; thence northwesterly along the said line bisecting line to the intersection with a line midway between W. 217th st. and W. 218th st.; thence easterly along the said line midway between W. 217th st. and W. 218th st. to a point distant 100 feet southeasterly from the southeasterly line of Broadway, the said distance being measured at right angles to Broadway; thence southwesterly and always distant 100 feet southeasterly from and parallel with the southeasterly line of Broadway to the intersection with a line midway between Isham st. and Emerson st.; thence northwesterly along the said line midway between Isham st. and Emerson st. and along the prolongation of the said line to the intersection with the westerly line of Isham street as this street is laid out where it adjoins Indian rd., the said distance being measured at right angles to Isham st.; thence northwesterly along the said line bisecting line to the intersection with a line midway between W. 217th st. and W. 218th st.; thence easterly along the said line midway between W. 217th st. and W. 218th st. to a point distant 100 feet southeasterly from the southeasterly line of Broadway, the said distance being measured at right angles to Broadway; thence southwesterly and always distant 100 feet southeasterly from and parallel with the southeasterly line of Broadway to the intersection with a line midway between Isham st. and Emerson st.; thence northwesterly along the said line midway between Isham st. and Emerson st. and along the prolongation of the said line to the intersection with the westerly line of Isham street as this street is laid out where it adjoins Indian rd., the said distance being measured at right angles to Isham st.; thence northwesterly along the said line bisecting line to the intersection with a line midway between W. 217th st. and W. 218th st.; thence easterly along the said line midway between W. 217th st. and W. 218th st. to a point distant 100 feet southeasterly from the southeasterly line of Broadway, the said distance being measured at right angles to Broadway; thence southwesterly and always distant 100 feet southeasterly from and parallel with the southeasterly line of Broadway to the intersection with a line midway between Isham st. and Emerson st.; thence northwesterly along the said line midway between Isham st. and Emerson st. and along the prolongation of the said line to the intersection with the westerly line of Isham street as this street is laid out where it adjoins Indian rd., the said distance being measured at right angles to Isham st.; thence northwesterly along the said line bisecting line to the intersection with a line midway between W. 217th st. and W. 218th st.; thence easterly along the said line midway between W. 217th st. and W. 218th st. to a point distant 100 feet southeasterly from the southeasterly line of Broadway, the said distance being measured at right angles to Broadway; thence southwesterly and always distant 100 feet southeasterly from and parallel with the southeasterly line of Broadway to the intersection with a line midway between Isham st. and Emerson st.; thence northwesterly along the said line midway between Isham st. and Emerson st. and along the prolongation of the said line to the intersection with the westerly line of Isham street as this street is laid out where it adjoins Indian rd., the said distance being measured at right angles to Isham st.; thence northwesterly along the said line bisecting line to the intersection with a line midway between W. 217th st. and W. 218th st.; thence easterly along the said line midway between W. 217th st. and W. 218th st. to a point distant 100 feet southeasterly from the southeasterly line of Broadway, the said distance being measured at right angles to Broadway; thence southwesterly and always distant 100 feet southeasterly from and parallel with the southeasterly line of Broadway to the intersection with a line midway between Isham st. and Emerson st.; thence northwesterly along the said line midway between Isham st. and Emerson st. and along the prolongation of the said line to the intersection with the westerly line of Isham street as this street is laid out where it adjoins Indian rd., the said distance being measured at right angles to Isham st.; thence northwesterly along the said line bisecting line to the intersection with a line midway between W. 217th st. and W. 218th st.; thence easterly along the said line midway between W. 217th st. and W. 218th st. to a point distant 100 feet southeasterly from the southeasterly line of Broadway, the said distance being measured at right angles to Broadway; thence southwesterly and always distant 100 feet southeasterly from and parallel with the southeasterly line of Broadway to the intersection with a line midway between Isham st. and Emerson st.; thence northwesterly along the said line midway between Isham st. and Emerson st. and along the prolongation of the said line to the intersection with the westerly line of Isham street as this street is laid out where it adjoins Indian rd., the said distance being measured at right angles to Isham st.; thence northwesterly along the said line bisecting line to the intersection with a line midway between W. 217th st. and W. 218th st.; thence easterly along the said line midway between W. 217th st. and W. 218th st. to a point distant 100 feet southeasterly from the southeasterly line of Broadway, the said distance being measured at right angles to Broadway; thence southwesterly and always distant 100 feet southeasterly from and parallel with the southeasterly line of Broadway to the intersection with a line midway between Isham st. and Emerson st.; thence northwesterly along the said line midway between Isham st. and Emerson st. and along the prolongation of the said line to the intersection with the westerly line of Isham street as this street is laid out where it adjoins Indian rd., the said distance being measured at right angles to Isham st.; thence northwesterly along the said line bisecting line to the intersection with a line midway between W. 217th st. and W. 218th st.; thence easterly along the said line midway between W. 217th st. and W. 218th st. to a point distant 100 feet southeasterly from the southeasterly line of Broadway, the said distance being measured at right angles to Broadway; thence southwesterly and always distant 100 feet southeasterly from and parallel with the southeasterly line of Broadway to the intersection with a line midway between Isham st. and Emerson st.; thence northwesterly along the said line midway between Isham st. and Emerson st. and along the prolongation of the said line to the intersection with the westerly line of Isham street as this street is laid out where it adjoins Indian rd., the said distance being measured at right angles to Isham st.; thence northwesterly along the said line bisecting line to the intersection with a line midway between W. 217th st. and W. 218th st.; thence easterly along the said line midway between W. 217th st. and W. 218th st. to a point distant 100 feet southeasterly from the southeasterly line of Broadway, the said distance being measured at right angles to Broadway; thence southwesterly and always distant 100 feet southeasterly from and parallel with the southeasterly line of Broadway to the intersection with a line midway between Isham st. and Emerson st.; thence northwesterly along the said line midway between Isham st. and Emerson st. and along the prolongation of the said line to the intersection with the westerly line of Isham street as this street is laid out where it adjoins Indian rd., the said distance being measured at right angles to Isham st.; thence northwesterly along the said line bisecting line to the intersection with a line midway between W. 217th st. and W. 218th st.; thence easterly along the said line midway between W. 217th st. and W. 218th st. to a point distant 100 feet southeasterly from the southeasterly line of Broadway, the said distance being measured at right angles to Broadway; thence southwesterly and always distant 100 feet southeasterly from and parallel with the southeasterly line of Broadway to the intersection with a line midway between Isham st. and Emerson st.; thence northwesterly along the said line midway between Isham st. and Emerson st. and along the prolongation of the said line to the intersection with the westerly line of Isham street as this street is laid out where it adjoins Indian rd., the said distance being measured at right angles to Isham st.; thence northwesterly along the said line bisecting line to the intersection with a line midway between W. 217th st. and W. 218th st.; thence easterly along the said line midway between W. 217th st. and W. 218th st. to a point distant 100 feet southeasterly from the southeasterly line of Broadway, the said distance being measured at right angles to Broadway; thence southwesterly and always distant 100 feet southeasterly from and parallel with the southeasterly line of Broadway to the intersection with a line midway between Isham st. and Emerson st.; thence northwesterly along the said line midway between Isham st. and Emerson st. and along the prolongation of the said line to the intersection with the westerly line of Isham street as this street is laid out where it adjoins Indian rd., the said distance being measured at right angles to Isham st.; thence northwesterly along the said line bisecting line to the intersection with a line midway between W. 217th st. and W. 218th st.; thence easterly along the said line midway between W. 217th st. and W. 218th st. to a point distant 100 feet southeasterly from the southeasterly line of Broadway, the said distance being measured at right angles to Broadway; thence southwesterly and always distant 100 feet southeasterly from and parallel with the southeasterly line of Broadway to the intersection with a line midway between Isham st. and Emerson st.; thence northwesterly along the said line midway between Isham st. and Emerson st. and along the prolongation of the said line to the intersection with the westerly line of Isham street as this street is laid out where it adjoins Indian rd., the said distance being measured at right angles to Isham st.; thence northwesterly along the said line bisecting line to the intersection with a line midway between W. 217th st. and W. 218th st.; thence easterly along the said line midway between W. 217th st. and W. 218th st. to a point distant 100 feet southeasterly from the southeasterly line of Broadway, the said distance being measured at right angles to Broadway; thence southwesterly and always distant 100 feet southeasterly from and parallel with the southeasterly line of Broadway to the intersection with a line midway between Isham st. and Emerson st.; thence northwesterly along the said line midway between Isham st. and Emerson st. and along the prolongation of the said line to the intersection with the westerly line of Isham street as this street is laid out where it adjoins Indian rd., the said distance being measured at right angles to Isham st.; thence northwesterly along the said line bisecting line to the intersection with a line midway between W. 217th st. and W. 218th st.; thence easterly along the said line midway between W. 217th st. and W. 218th st. to a point distant 100 feet southeasterly from the southeasterly line of Broadway, the said distance being measured at right angles to Broadway; thence southwesterly and always distant 100 feet southeasterly from and parallel with the southeasterly line of Broadway to the intersection with a line midway between Isham st. and Emerson st.; thence northwesterly along the said line midway between Isham st. and Emerson st. and along the prolongation of the said line to the intersection with the westerly line of Isham street as this street is laid out where it adjoins Indian rd., the said distance being measured at right angles to Isham st.; thence northwesterly along the said line bisecting line to the intersection with a line midway between W. 217th st. and W. 218th st.; thence easterly along the said line midway between W. 217th st. and W. 218th st. to a point distant 100 feet southeasterly from the southeasterly line of Broadway, the said distance being measured at right angles to Broadway; thence southwesterly and always distant 100 feet southeasterly from and parallel with the southeasterly line of Broadway to the intersection with a line midway between Isham st. and Emerson st.; thence northwesterly along the said line midway between Isham st. and Emerson st. and along the prolongation of the said line to the intersection with the westerly line of Isham street as this street is laid out where it adjoins Indian rd., the said distance being measured at right angles to Isham st.; thence northwesterly along the said line bisecting line to the intersection with a line midway between W. 217th st. and W. 218th st.; thence easterly along the said line midway between W. 217th st. and W. 218th st. to a point distant 100 feet southeasterly from the southeasterly line of Broadway, the said distance being measured at right angles to Broadway; thence southwesterly and always distant 100 feet southeasterly from and parallel with the southeasterly line of Broadway to the intersection with a line midway between Isham st. and Emerson st.; thence northwesterly along the said line midway between Isham st. and Emerson st. and along the prolongation of the said line to the intersection with the westerly line of Isham street as this street is laid out where it adjoins Indian rd., the said distance being measured at right angles to Isham st.; thence northwesterly along the said line bisecting line to the intersection with a line midway between W. 217th st. and W. 218th st.; thence easterly along the said line midway between W. 217th st. and W. 218th st. to a point distant 100 feet southeasterly from the southeasterly line of Broadway, the said distance being measured at right angles to Broadway; thence southwesterly and always distant 100 feet southeasterly from and parallel with the southeasterly line of Broadway to the intersection with a line midway between Isham st. and Emerson st.; thence northwesterly along the said line midway between Isham st. and Emerson st. and along the prolongation of the said line to the intersection with the westerly line of Isham street as this street is laid out where it adjoins Indian rd., the said distance being measured at right angles to Isham st.; thence northwesterly along the said line bisecting line to the intersection with a line midway between W. 217th st. and W. 218th st.; thence easterly along the said line midway between W. 217th st. and W. 218th st. to a point distant 100 feet southeasterly from the southeasterly line of Broadway, the said distance being measured at right angles to Broadway; thence southwesterly and always distant 100 feet southeasterly from and parallel with the southeasterly line of Broadway to the intersection with a line midway between Isham st. and Emerson st.; thence northwesterly along the said line midway between Isham st. and Emerson st. and along the prolongation of the said line to the intersection with the westerly line of Isham street as this street is laid out where it adjoins Indian rd., the said distance being measured at right angles to Isham st.; thence northwesterly along the said line bisecting line to the intersection with a line midway between W. 217th st. and W. 218th st.; thence easterly along the said line midway between W. 217th st. and W. 218th st. to a point distant 100 feet southeasterly from the southeasterly line of Broadway, the said distance being measured at right angles to Broadway; thence southwesterly and always distant 100 feet southeasterly from and parallel with the southeasterly line of Broadway to the intersection with a line midway between Isham st. and Emerson st.; thence northwesterly along the said line midway between Isham st. and Emerson st. and along the prolongation of the said line to the intersection with the westerly line of Isham street as this street is laid out where it adjoins Indian rd., the said distance being measured at right angles to Isham st.; thence northwesterly along the said line bisecting line to the intersection with a line midway between W. 217th st. and W. 218th st.; thence easterly along the said line midway between W. 217th st. and W. 218th st. to a point distant 100 feet southeasterly from the southeasterly line of Broadway, the said distance being measured at right angles to Broadway; thence southwesterly and always distant 100 feet southeasterly from and parallel with the southeasterly line of Broadway to the intersection with a line midway between Isham st. and Emerson st.; thence northwesterly along the said line midway between Isham st. and Emerson st. and along the prolongation of

SECTIONS 16, 17 AND 18.
WHITE PLAINS RD.—OPENING from the northern boundary of the City of New York to Morris Park ave. Confirmed Oct. 3, 1914; entered February 10, 1917. Area of assessment includes all those lands, tenements and hereditaments and premises situate, lying and being in the Borough of The Bronx, in The City of New York, and being:

All that part of former White Plains rd. within the block bounded by Olinville ave. (Richard st.), Mace ave., White Plains rd. and Waring ave.

All that part of former White Plains rd. within the block bounded by Olinville ave. (Richard st.), Fulton st., White Plains rd. and Mace ave.

All that part of former White Plains rd. within the block bounded by White Plains rd., Arnow ave., Cruger ave. and Allerton ave.

All that part of former White Plains rd. within the block bounded by White Plains rd., Adea ave., Cruger ave. and Arnow ave.

All that part of former White Plains rd. within the block bounded by White Plains rd., Burke ave., Cruger ave. and Adea ave.

All that part of former White Plains rd. within the block bounded by White Plains rd., E. 219th st., White Plains rd. and E. 216th st.

All that part of former White Plains rd. within the block bounded by White Plains rd., E. 239th st., White Plains rd. and E. 238th st.

All that part of former White Plains rd. within the block bounded by White Plains rd., Bartholdi st., Cruger ave. and Rosewood st.

All that part of former White Plains rd. within the block bounded by White Plains rd., Magenta st., Cruger ave. and Bartholdi st.

All that part of former White Plains rd. within the block bounded by White Plains rd., Arnow ave., White Plains rd. and Sheridan ave.

All that part of former White Plains rd. within the block bounded by White Plains rd., Wilgus st., White Plains rd. and Arnow ave.

All that part of former White Plains rd. within the block bounded by White Plains rd., Burke ave., White Plains rd. and Adea ave.

All that part of former White Plains rd. within the block bounded by White Plains rd., Burke ave., White Plains rd. and Adea ave.

All that part of former White Plains rd. within the block bounded by White Plains rd., Burke ave., White Plains rd. and Adea ave.

All that part of former White Plains rd. within the block bounded by White Plains rd., Burke ave., White Plains rd. and Adea ave.

All that part of former White Plains rd. within the block bounded by White Plains rd., Burke ave., White Plains rd. and Adea ave.

All that part of former White Plains rd. within the block bounded by White Plains rd., Burke ave., White Plains rd. and Adea ave.

All that part of former White Plains rd. within the block bounded by White Plains rd., Burke ave., White Plains rd. and Adea ave.

All that part of former White Plains rd. within the block bounded by White Plains rd., Burke ave., White Plains rd. and Adea ave.

All that part of former White Plains rd. within the block bounded by White Plains rd., Burke ave., White Plains rd. and Adea ave.

All that part of former White Plains rd. within the block bounded by White Plains rd., Burke ave., White Plains rd. and Adea ave.

All that part of former White Plains rd. within the block bounded by White Plains rd., Burke ave., White Plains rd. and Adea ave.

All that part of former White Plains rd. within the block bounded by White Plains rd., Burke ave., White Plains rd. and Adea ave.

All that part of former White Plains rd. within the block bounded by White Plains rd., Burke ave., White Plains rd. and Adea ave.

All that part of former White Plains rd. within the block bounded by White Plains rd., Burke ave., White Plains rd. and Adea ave.

All that part of former White Plains rd. within the block bounded by White Plains rd., Burke ave., White Plains rd. and Adea ave.

All that part of former White Plains rd. within the block bounded by White Plains rd., Burke ave., White Plains rd. and Adea ave.

All that part of former White Plains rd. within the block bounded by White Plains rd., Burke ave., White Plains rd. and Adea ave.

All that part of former White Plains rd. within the block bounded by White Plains rd., Burke ave., White Plains rd. and Adea ave.

All that part of former White Plains rd. within the block bounded by White Plains rd., Burke ave., White Plains rd. and Adea ave.

All that part of former White Plains rd. within the block bounded by White Plains rd., Burke ave., White Plains rd. and Adea ave.

All that part of former White Plains rd. within the block bounded by White Plains rd., Burke ave., White Plains rd. and Adea ave.

All that part of former White Plains rd. within the block bounded by White Plains rd., Burke ave., White Plains rd. and Adea ave.

All that part of former White Plains rd. within the block bounded by White Plains rd., Burke ave., White Plains rd. and Adea ave.

All that part of former White Plains rd. within the block bounded by White Plains rd., Burke ave., White Plains rd. and Adea ave.

All that part of former White Plains rd. within the block bounded by White Plains rd., Burke ave., White Plains rd. and Adea ave.

All that part of former White Plains rd. within the block bounded by White Plains rd., Burke ave., White Plains rd. and Adea ave.

All that part of former White Plains rd. within the block bounded by White Plains rd., Burke ave., White Plains rd. and Adea ave.

All that part of former White Plains rd. within the block bounded by White Plains rd., Burke ave., White Plains rd. and Adea ave.

All that part of former White Plains rd. within the block bounded by White Plains rd., Burke ave., White Plains rd. and Adea ave.

All that part of former White Plains rd. within the block bounded by White Plains rd., Burke ave., White Plains rd. and Adea ave.

All that part of former White Plains rd. within the block bounded by White Plains rd., Burke ave., White Plains rd. and Adea ave.

All that part of former White Plains rd. within the block bounded by White Plains rd., Burke ave., White Plains rd. and Adea ave.

All that part of former White Plains rd. within the block bounded by White Plains rd., Burke ave., White Plains rd. and Adea ave.

All that part of former White Plains rd. within the block bounded by White Plains rd., Burke ave., White Plains rd. and Adea ave.

All that part of former White Plains rd. within the block bounded by White Plains rd., Burke ave., White Plains rd. and Adea ave.

All that part of former White Plains rd. within the block bounded by White Plains rd., Burke ave., White Plains rd. and Adea ave.

All that part of former White Plains rd. within the block bounded by White Plains rd., Burke ave., White Plains rd. and Adea ave.

All that part of former White Plains rd. within the block bounded by White Plains rd., Burke ave., White Plains rd. and Adea ave.

All that part of former White Plains rd. within the block bounded by White Plains rd., Burke ave., White Plains rd. and Adea ave.

All that part of former White Plains rd. within the block bounded by White Plains rd., Burke ave., White Plains rd. and Adea ave.

All that part of former White Plains rd. within the block bounded by White Plains rd., Burke ave., White Plains rd. and Adea ave.

All that part of former White Plains rd. within the block bounded by White Plains rd., Burke ave., White Plains rd. and Adea ave.

All that part of former White Plains rd. within the block bounded by White Plains rd., Burke ave., White Plains rd. and Adea ave.

All that part of former White Plains rd. within the block bounded by White Plains rd., Burke ave., White Plains rd. and Adea ave.

All that part of former White Plains rd. within the block bounded by White Plains rd., Burke ave., White Plains rd. and Adea ave.

All that part of former White Plains rd. within the block bounded by White Plains rd., Burke ave., White Plains rd. and Adea ave.

All that part of former White Plains rd. within the block bounded by White Plains rd., Burke ave., White Plains rd. and Adea ave.

All that part of former White Plains rd. within the block bounded by White Plains rd., Burke ave., White Plains rd. and Adea ave.

All that part of former White Plains rd. within the block bounded by White Plains rd., Burke ave., White Plains rd. and Adea ave.

All that part of former White Plains rd. within the block bounded by White Plains rd., Burke ave., White Plains rd. and Adea ave.

All that part of former White Plains rd. within the block bounded by White Plains rd., Burke ave., White Plains rd. and Adea ave.

All that part of former White Plains rd. within the block bounded by White Plains rd., Burke ave., White Plains rd. and Adea ave.

All that part of former White Plains rd. within the block bounded by White Plains rd., Burke ave., White Plains rd. and Adea ave.

All that part of former White Plains rd. within the block bounded by White Plains rd., Burke ave., White Plains rd. and Adea ave.

All that part of former White Plains rd. within the block bounded by White Plains rd., Burke ave., White Plains rd. and Adea ave.

All that part of former White Plains rd. within the block bounded by White Plains rd., Burke ave., White Plains rd. and Adea ave.

All that part of former White Plains rd. within the block bounded by White Plains rd., Burke ave., White Plains rd. and Adea ave.

after he shall have been notified that they are ready, and in case the said purchaser fails to remove any of the said goods within ten days after having been notified that they are ready for delivery, he forfeits (in view of the difficulty of ascertaining the City's loss by reason of his default), as liquidated damages and not as a penalty, the 25 per cent. paid in at the time and place of sale, and also forfeits all right to the ownership of the goods. This, however, does not apply to the bones, which, if not removed every other day, the Commissioner reserves the right to sell without notice, and said purchaser shall forfeit as liquidated damages the 25 per cent. paid in at the time and place of sale, and also forfeits all right to the ownership of the goods. Goods can be examined at Blackwells Island by intending bidders on any week day before the day of sale.

The City of New York, February 23, 1917.
 JOHN A. KINGSBURY, Commissioner.

Proposals.

SEALED BIDS WILL BE RECEIVED BY the Department of Public Charities at the office of the Central Purchase Committee, Room 1220, Municipal Building, Manhattan, until 2.30 p. m., on

THURSDAY, MARCH 1, 1917.
FOR FURNISHING AND DELIVERING KIHAKI AND CONDUIT ROY

The time for the performance of the contract is on or before June 30, 1917.

The amount of security required is thirty (30) per cent. of the contract amount awarded.

No bid will be considered unless it is accompanied by a deposit. Such deposit shall be in an amount not less than one and one-half (1½) per cent. of the total amount of the bid.

The bidder will state the price per unit, as called for in the schedules of quantities and prices, by which the bid will be tested. The extensions must be made and footed up, as the bids will be read from the total and awards, if made, made to the lowest bidder on each item, as stated in the schedules.

Bids must be submitted in duplicate, each copy in a separate envelope. No bid will be accepted unless this provision is complied with.

Blank forms and further information may be obtained at the office of the Central Purchase Committee, 12th floor, Municipal Building, Manhattan, until 2 p. m., on

DEPARTMENT OF PUBLIC CHARITIES, JOHN A. KINGSBURY, Commissioner. \$17.m1

See General Instructions to Bidders on last page, last column, of the "City Record."

See General Instructions to Bidders on last page, last column, of the "City Record."

See General Instructions to Bidders on last page, last column, of the "City Record."

See General Instructions to Bidders on last page, last column, of the "City Record."

See General Instructions to Bidders on last page, last column, of the "City Record."

See General Instructions to Bidders on last page, last column, of the "City Record."

See General Instructions to Bidders on last page, last column, of the "City Record."

See General Instructions to Bidders on last page, last column, of the "City Record."

See General Instructions to Bidders on last page, last column, of the "City Record."

See General Instructions to Bidders on last page, last column, of the "City Record."

See General Instructions to Bidders on last page, last column, of the "City Record."

See General Instructions to Bidders on last page, last column, of the "City Record."

See General Instructions to Bidders on last page, last column, of the "City Record."

See General Instructions to Bidders on last page, last column, of the "City Record."

See General Instructions to Bidders on last page, last column, of the "City Record."

See General Instructions to Bidders on last page, last column, of the "City Record."

See General Instructions to Bidders on last page, last column, of the "City Record."

See General Instructions to Bidders on last page, last column, of the "City Record."

See General Instructions to Bidders on last page, last column, of the "City Record."

See General Instructions to Bidders on last page, last column, of the "City Record."

See General Instructions to Bidders on last page, last column, of the "City Record."

See General Instructions to Bidders on last page, last column, of the "City Record."

See General Instructions to Bidders on last page, last column, of the "City Record."

See General Instructions to Bidders on last page, last column, of the "City Record."

See General Instructions to Bidders on last page, last column, of the "City Record."

See General Instructions to Bidders on last page, last column, of the "City Record."

See General Instructions to Bidders on last page, last column, of the "City Record."

See General Instructions to Bidders on last page, last column, of the "City Record."

See General Instructions to Bidders on last page, last column, of the "City Record."

See General Instructions to Bidders on last page, last column, of the "City Record."

See General Instructions to Bidders on last page, last column, of the "City Record."

See General Instructions to Bidders on last page, last column, of the "City Record."

See General Instructions to Bidders on last page, last column, of the "City Record."

See General Instructions to Bidders on last page, last column, of the "City Record."

See General Instructions to Bidders on last page, last column, of the "City Record."

See General Instructions to Bidders on last page, last column, of the "City Record."

See General Instructions to Bidders on last page, last column, of the "City Record."

See General Instructions to Bidders on last page, last column, of the "City Record."

See General Instructions to Bidders on last page, last column, of the "City Record."

See General Instructions to Bidders on last page, last column, of the "City Record."

See General Instructions to Bidders on last page, last column, of the "City Record."

See General Instructions to Bidders on last page, last column, of the "City Record."

See General Instructions to Bidders on last page, last column, of the "City Record."

See General Instructions to Bidders on last page, last column, of the "City Record."

See General Instructions to Bidders on last page, last column, of the "City Record."

See General Instructions to Bidders on last page, last column, of the "City Record."

See General Instructions to Bidders on last page, last column, of the "City Record."

See General Instructions to Bidders on last page, last column, of the "City Record."

See General Instructions to Bidders on last page, last column, of the "City Record."

See General Instructions to Bidders on last page, last column, of the "City Record."

See General Instructions to Bidders on last page, last column, of the "City Record."

See General Instructions to Bidders on last page, last column, of the "City Record."

See General Instructions to Bidders on last page, last column, of the "City Record."

See General Instructions to Bidders on last page, last column, of the "City Record."

SEALED BIDS WILL BE RECEIVED BY THE President of the Borough of Brooklyn at Room No. 2, Borough Hall, Brooklyn, until 11 a. m., on

WEDNESDAY, FEBRUARY 28, 1917.
NO. 1. FOR REGULATING AND GRADING THE SIDEWALK SPACE AND LAYING SIDE WALKS ON 86TH ST., FROM 3RD AVE. TO 5TH AVE.

The Engineer's estimate is as follows: 130 cubic yards excavation, 5,740 cubic yards filling to be furnished, 13,420 square feet cement sidewalks (1 year maintenance).

13,420 square feet 6-inch cinder or gravel sidewalk foundation.

Time allowed, 30 consecutive working days. Security required, \$1,300.

NO. 2. FOR FURNISHING, DELIVERING AND ERECTING 1,200 IMPROVED STREET SIGNS.

To be delivered and erected at locations in the Borough of Brooklyn to be designated by the Chief Engineer of the Bureau of Highways.

Time allowed, 100 consecutive working days. Security required is Three Thousand (\$3,000) Dollars.

The bidder will state the price per cubic yard, square foot, sign or other unit of measure, by which the bids will be tested. The bids will be compared and the contracts awarded at a lump or aggregate sum for each contract.

Delivery will be required to be made at the time and place of delivery and in such quantities as may be directed.

Blank forms and further information may be obtained at the office of the Bureau of Highways, Room 502, No. 50 Court st., Brooklyn, until 2 p. m., on

TUESDAY, MARCH 6, 1917.
Boroughs of Manhattan and The Bronx.

FOR FURNISHING AND DELIVERING WET CONNECTION SLEEVES AND VALVES.

The time allowed for the performance of the contract is sixty (60) consecutive calendar days.

The amount of security required is thirty (30) per cent. of the contract amount awarded.

No bid will be considered unless it is accompanied by a deposit. Such deposit shall be in an amount not less than one and one-half (1½) per cent. of the total amount of the bid.

The bidder will state the price per unit, as called for in the schedules of quantities and prices, by which the bid will be tested. The extensions must be made and footed up, as the bids will be read from the total and awards, if made, made to the lowest bidder on each item, as stated in the schedules.

Bids must be submitted in duplicate, each copy in a separate envelope. No bid will be accepted unless this provision is complied with.

Blank forms of bid, proposal and contract, including specifications, approved as to form by the Corporation Counsel, can be obtained at Room 2351, Municipal Building, Manhattan, until 2 p. m., on

WEDNESDAY, MARCH 7, 1917.
FOR FURNISHING AND DELIVERING UNLOADING, STACKING AND STORING CAST IRON PIPE AND VALVE BOX CASTINGS.

The time allowed for the delivery of the materials and supplies and the performance of the contract will be seventy-five (75) calendar days on Section I, sixty (60) calendar days on Section II.

The security required will be Five Thousand Dollars (\$5,000) on Section I, Three Thousand Dollars (\$3,000) on Section II.

Bids will be received for each section singly or for both sections, but in comparing the bids the bids for each section will be compared separately and the contract awarded by sections to the lowest formal bidder.

Blank forms of bid, proposals and contract, including specifications, approved as to form by the Corporation Counsel, can be obtained at Room 2351, Municipal Building, Manhattan, until 2 p. m., on

THURSDAY, MARCH 8, 1917.
FOR FURNISHING AND DELIVERING UNLOADING, STACKING AND STORING CAST IRON PIPE AND VALVE BOX CASTINGS.

The time allowed for the delivery of the materials and supplies and the performance of the contract will be seventy-five (75) calendar days on Section I, sixty (60) calendar days on Section II.

The security required will be Five Thousand Dollars (\$5,000) on Section I, Three Thousand Dollars (\$3,000) on Section II.

Bids will be received for each section singly or for both sections, but in comparing the bids the bids for each section will be compared separately and the contract awarded by sections to the lowest formal bidder.

Blank forms of bid, proposals and contract, including specifications, approved as to form by the Corporation Counsel, can be obtained at Room 2351, Municipal Building, Manhattan, until 2 p. m., on

FRIDAY, MARCH 9, 1917.
FOR FURNISHING AND DELIVERING UNLOADING, STACKING AND STORING CAST IRON PIPE AND VALVE BOX CASTINGS.

The time allowed for the delivery of the materials and supplies and the performance of the contract will be seventy-five (75) calendar days on Section I, sixty (60) calendar days on Section II.

The security required will be Five Thousand Dollars (\$5,000) on Section I, Three Thousand Dollars (\$3,000) on Section II.

Bids will be received for each section singly or for both sections, but in comparing the bids the bids for each section will be compared separately and the contract awarded by sections to the lowest formal bidder.

Blank forms of bid, proposals and contract, including specifications, approved as to form by the Corporation Counsel, can be obtained at Room 2351, Municipal Building, Manhattan, until 2 p. m., on

SATURDAY, MARCH 10, 1917.
FOR FURNISHING AND DELIVERING UNLOADING, STACKING AND STORING CAST IRON PIPE AND VALVE BOX CASTINGS.

The time allowed for the delivery of the materials and supplies and the performance of the contract will be seventy-five (75) calendar days on Section I, sixty (60) calendar days on Section II.

The security required will be Five Thousand Dollars (\$5,000) on Section I, Three Thousand Dollars (\$3,000) on Section II.

Bids will be received for each section singly or for both sections, but in comparing the bids the bids for each section will be compared separately and the contract awarded by sections to the lowest formal bidder.

Blank forms of bid, proposals and contract, including specifications, approved as to form by the Corporation Counsel, can be obtained at Room 2351, Municipal Building, Manhattan, until 2 p. m., on

SUNDAY, MARCH 11, 1917.
FOR FURNISHING AND DELIVERING UNLOADING, STACKING AND STORING CAST IRON PIPE AND VALVE BOX CASTINGS.

The time allowed for the delivery of the materials and supplies and the performance of the contract will be seventy-five (75) calendar days on Section I, sixty (60) calendar days on Section II.

The security required will be Five Thousand Dollars (\$5,000) on Section I, Three Thousand Dollars (\$3,000) on Section II.

Bids will be received for each section singly or for both sections, but in comparing the bids the bids for each section will be compared separately and the contract awarded by sections to the lowest formal bidder.

Blank forms of bid, proposals and contract, including specifications, approved as to form by the Corporation Counsel, can be obtained at Room 2351, Municipal Building, Manhattan, until 2 p. m., on

MONDAY, MARCH 12, 1917.
FOR FURNISHING AND DELIVERING UNLOADING, STACKING AND STORING CAST IRON PIPE AND VALVE BOX CASTINGS.

The time allowed for the delivery of the materials and supplies and the performance of the contract will be seventy-five (75) calendar days on Section I, sixty (60) calendar days on Section II.

The security required will be Five Thousand Dollars (\$5,000) on Section I, Three Thousand Dollars (\$3,000) on Section II.

Bids will be received for each section singly or for both sections, but in comparing the bids the bids for each section will be compared separately and the contract awarded by sections to the lowest formal bidder.

Blank forms of bid, proposals and

BOROUGH OF THE BRONX.

Proposals.

SEALED BIDS WILL BE RECEIVED BY the President of the Borough of the Bronx, at his office, Municipal Building, Crotona Park, Tremont ave. and 3rd ave., until 10.30 a. m., on

TUESDAY, MARCH 6, 1917.
NO. 1. FOR CONSTRUCTING SEWER AND APPURTENANCES IN TOPPING AVE., BETWEEN E. 173D ST. AND E. 174TH ST., TOGETHER WITH ALL WORK INCIDENTAL THERETO.

The Engineer's estimate of the work is as follows:
395 linear feet of vitrified pipe sewer, 15 inch.
10 linear feet of vitrified pipe drains, 12 inch to 24 inch.
48 spurs for house connections.
4 manholes.

200 cubic yards of rock excavation.
10 cubic yards of Class C concrete.
1,000 feet B. M. of timber sheeting.
The time allowed for the full completion of the work herein described will be 60 consecutive working days.

The amount of security required for the proper performance of the contract will be One Thousand Dollars (\$1,000).

NO. 2. FOR REGULATING, GRADING, SETTING CURB, LAYING SIDEWALKS AND CROSSWALKS, BUILDING INLETS, RECEIVING BASINS, DRAINS, CULVERTS, APPROACHES AND GUARD RAILS WHERE NECESSARY IN AND BUILDING STEPS AND APPURTENANCES WHERE REQUIRED IN W. 174TH ST. BETWEEN DAVIDSON AVE. AND JEROME AVE., TOGETHER WITH ALL WORK INCIDENTAL THERETO.

The Engineer's estimate of the work is as follows:

360 cubic yards of earth excavation.
240 cubic yards of rock excavation.
110 cubic yards of filling.
30 linear feet of new bluestone curb.
30 linear feet of old bluestone curb.
2,250 square feet of two-course concrete sidewalk (including maintenance for one year).
10 cubic yards of dry rubble masonry.
95 cubic yards of rubble masonry in mortar.
10 cubic yards of Class B concrete.
20 linear feet of vitrified pipe drains, 8 inches in diameter.
60 linear feet of vitrified pipe drains, 12 inches in diameter.
280 linear feet of granite coping.
710 square feet of granite steps.
4,000 square feet of sodding.
2 special inlets.
280 linear feet of iron pipe railing.
1 subway conduit system.

The time allowed for the full completion of the work herein described will be 60 consecutive working days.

The amount of security required for the proper performance of the contract will be Two Thousand Dollars (\$2,000).

NO. 3. FOR REGULATING, GRADING, SETTING CURB, LAYING SIDEWALKS AND CROSSWALKS, BUILDING INLETS, RECEIVING BASINS, DRAINS, CULVERTS, APPROACHES AND GUARD RAILS WHERE NECESSARY IN ELLIS AVE., FROM E. 177TH ST. TO JEROME AVE., TOGETHER WITH ALL WORK INCIDENTAL THERETO.

The Engineer's estimate of the work is as follows:

6,500 cubic yards of earth excavation.
700 cubic yards of rock excavation.
17,400 cubic yards of filling.
5,680 linear feet of concrete curb (including maintenance for one year).
28,850 square feet of two-course concrete sidewalk (including maintenance for one year).
280 square feet of new bluestone curb.
800 cubic yards of dry rubble masonry.
5 cubic yards of Class B concrete.
50 linear feet of vitrified pipe drains, 12 inches in diameter.
30 linear feet of vitrified pipe drains, 20 inches in diameter.
3,000 feet B. M. of timber.
1,800 linear feet of new guard rail.
2 receiving basins, Type B.
Sinkage, shrinkage and settlement.

The time allowed for the full completion of the work herein described will be 140 consecutive working days.

The amount of security required for the proper performance of the contract will be Ten Thousand Dollars (\$10,000).

NO. 4. FOR REGULATING, GRADING AND REGRADING, SETTING AND RESETTING CURB, LAYING AND RELAYING SIDEWALKS AND CROSSWALKS, BUILDING GUARD RAILS WHERE NECESSARY AND REPAIRING WITH GRANITE BLOCKS ON A SAND FOUNDATION THE ROADWAY OF E. 149TH ST., FROM COURTLAND AVE. TO MORRIS AVE., TOGETHER WITH ALL WORK INCIDENTAL THERETO.

The Engineer's estimate of the work is as follows:

100 cubic yards of earth excavation.
14,000 cubic yards of filling.
1,300 linear feet of new bluestone curb.
450 linear feet of old bluestone curb.
16,700 square feet of two-course concrete sidewalk (including maintenance for one year).
1,000 cubic yards of dry rubble masonry.
1,000 linear feet of new guard rail.
20 cubic yards of brick masonry.
4,700 square yards of granite block pavement, relaid, on a sand foundation, with sand joints, outside of railroad area, and keeping the pavement in repair for one year from date of completion.

1,900 square yards of granite block pavement, relaid, on a sand foundation, with sand joints, in railroad area.

The time allowed for the full completion of the work herein described will be 150 consecutive working days.

The amount of security required for the proper performance of the contract will be Seven Thousand Dollars (\$7,000).

NO. 5. FOR REREGULATING, GRADING AND REGRADING, SETTING CURBSTONES, FLAGGING SIDEWALKS, LAYING CROSSWALKS, BUILDING APPROACHES AND ERECTING FENCES WHERE NECESSARY IN AND PAVING WITH BITUMINOUS CONCRETE ON A CEMENT CONCRETE FOUNDATION THE ROADWAY OF E. 149TH ST. FROM SOUTHERN BOULEVARD TO THE EAST SIDE OF TOMPSON PL., TOGETHER WITH ALL WORK INCIDENTAL THERETO (PRELIMINARY PAVEMENT).

The Engineer's estimate of the work is as follows:

1,980 square yards of bituminous concrete pavement, and keeping the pavement in repair for five years from date of completion.
340 cubic yards of Class B concrete.
400 cubic yards of excavation of all kinds.
140 cubic yards of filling.
490 linear feet of new bluestone curb.
100 square feet of new bluestone flagging.
2,250 square feet of two-course concrete sidewalk (including maintenance for one year).

The time allowed for the full completion of the work herein described will be 30 consecutive working days.

The amount of security required for the

proper performance of the contract will be Twenty-two Hundred Dollars (\$2,200).

NO. 6. FOR PAVING WITH SHEET ASPHALT ON A CONCRETE FOUNDATION THE ROADWAY OF ROGERS PL. FROM E. 163D ST. TO A POINT ABOUT 127 FEET SOUTHERLY THEREFROM, AND SETTING CURB WHERE NECESSARY, TOGETHER WITH ALL WORK INCIDENTAL THERETO (PERMANENT PAVEMENT).

The Engineer's estimate of the work is as follows:
455 square yards of sheet asphalt pavement (medium traffic mixture) and keeping the pavement in repair for five years from date of completion.
93 cubic yards of Class B concrete.
100 linear feet of new curb.
180 linear feet of old curb.

The time allowed for the full completion of the work herein described will be 20 consecutive working days.

The amount of security required for the proper performance of the contract will be Five Hundred and Fifty Dollars (\$550).

The bidder will state the price of each item or article contained in the specification or schedules herein contained or hereto annexed, per linear foot, square foot, square yard, cubic yard, or other unit of measure, by which the bids will be tested. The bids will be compared and each contract awarded at a lump or aggregate sum for the contract.

Blank forms of bids or estimates upon which bids must be made can be obtained upon application therefor, the plans and specifications may be seen and other information obtained at said office. DOUGLAS MATHEWSON, President, \$21.06

See General Instructions to Bidders on last page, last column, of the "City Record."

BOARD OF WATER SUPPLY.

Proposals.

SEALED BIDS WILL BE RECEIVED BY THE Board of Water Supply at its offices, 22nd floor, Municipal Building, Park Row, Centre and Chambers sts., New York City, until 11 a. m., on

TUESDAY, MARCH 6, 1917.
FOR CONTRACT NO. 41.
FOR FURNISHING AND DELIVERING LIQUID CHLORINE FOR USE OF THE KENNICOTT SCREEN CHAMBER OF THE CATSKILL AQUEDUCT.

Further information is given in the Information for Bidders, forming part of the contract. At the above place and time the bids will be publicly opened and read. The award of the contract, if awarded, will be made by the Board as soon thereafter as practicable. The Board reserves the right to reject any and all bids.

A bond in the sum of Twenty-five Hundred Dollars (\$2,500) will be required for the faithful performance of the contract.

No bid will be received and deposited unless accompanied by a certified check upon a National or State Bank, drawn to the order of the Comptroller of the City of New York to the amount of Five Hundred Dollars (\$500).

Time allowed for the last delivery is 6 consecutive months from the service of notice by the Board to begin work.

Pamphlets containing information for bidders, forms of bid and contract, etc., can be obtained at the above address, at the office of the Secretary, upon application in person or by mail, by depositing the sum of Five Dollars (\$5) in cash or its equivalent for each pamphlet. This deposit will be refunded upon the return of the pamphlets in acceptable condition within thirty days from the date on which bids are to be opened.

For further particulars apply to the office of the Principal Assistant Engineer at the above address.

CHARLES STRAUSS, President; CHARLES N. CHADWICK, JOHN F. GALVIN, Commissioners, Board of Water Supply. \$14.06

NOTE—See general instructions to bidders on last page, last column, of the City Record, so far as applicable hereto and not otherwise provided for.

PUBLIC SERVICE COMMISSION.

Hearing on Form of Contract.

NOTICE IS HEREBY GIVEN THAT A PUBLIC hearing will be held at the office of the Public Service Commission for the First District, 120 Broadway, Borough of Manhattan, New York City, on the 12th day of March, 1917, at 10.30 a. m., upon the proposed terms and conditions of the form of contract for furnishing and erecting structural steel for inspection sheds at the 180th and 239th Street yards, Route No. 18, White Plains Road Rapid Transit Railroad.

Copies of the said form of contract may be obtained at the office of this Commission for One Dollar (\$1) each.

Dated, New York, Feb. 21, 1917.
PUBLIC SERVICE COMMISSION FOR THE FIRST DISTRICT, By OSCAR S. STRAUSS, Chairman.

JAMES B. WALKER, Secretary \$24.012

Invitation to Contractors.

Relocation of Street Surface Railroad on New Utrecht Avenue, Brooklyn.

SEALED BIDS OR PROPOSALS FOR THE relocation and reconstruction of a part of the Nassau Electric Railroad on New Utrecht Avenue, Brooklyn, will be received by the Public Service Commission for the First District (hereinafter called the "Commission") at the office of the Commission at No. 120 Broadway, Borough of Manhattan, New York City, until the 5th day of March, 1917, at eleven thirty (11.30) o'clock a. m., at which time and place, or at a later date to be fixed by the Commission, the proposals will be publicly opened.

The said part to be relocated and reconstructed is a double-track overhead trolley surface railroad, in the Borough of Brooklyn, extending along New Utrecht ave., from 30th st. to 81st st.

The work to be done will include the care and support and, where necessary because of the relocation and reconstruction of said railroad, the readjustment of vaults, sewers, pipes, railroads, poles and wires and other surface, subsurface and overhead structures, the maintenance of traffic and the construction and restoration of certain pavements and other surfaces.

The Contractor must, within twelve (12) months from the delivery of the contract, complete the relocation and reconstruction of said railroad and such other work covered by the contract as may be necessary to put said railroad in condition for operation, and must complete all other work covered by the contract within fourteen (14) months from the delivery of the contract.

A fuller description of the work and other requirements, provisions and specifications are given in the Information for Contractors and in the form of contract, contract drawings, bond and Contractor's Proposal, which are to be deemed a part of this Invitation and copies of which may be inspected and purchased at said office of the Commission.

The receipt of bids will be subject to the re-

quirements specified in said Information for Contractors.

New York, February 16, 1917.
PUBLIC SERVICE COMMISSION FOR THE FIRST DISTRICT, By OSCAR S. STRAUSS, Chairman.
JAMES B. WALKER, Secretary. \$16.05

BOROUGH OF RICHMOND.

Proposals.

SEALED BIDS OR ESTIMATES WILL BE received by the President of the Borough of Richmond at Borough Hall, St. George, New Brighton, S. I., until 12 noon, on

MONDAY, MARCH 5, 1917.
Borough of Richmond.

FOR CONSTRUCTING TEMPORARY SANITARY SEWERS WITH THE NECESSARY APPURTENANCES, IN SECOND PL., FROM CLOVE AVE. TO GRASMER AVE., IN SHERIDAN AVE., BETWEEN ITS NORTHERLY END AND A POINT ABOUT 150 FEET SOUTH OF 2D PL. AND IN GRASMER AVE., BETWEEN ITS NORTHERLY END AND A POINT ABOUT 210 FEET SOUTH OF 2D PL., TOGETHER WITH ALL WORK INCIDENTAL THERETO.

The Engineer's estimate of the quantity and quality of the materials, and the nature and extent, as near as possible, of the work required is as follows:

364 linear feet of vitrified pipe sewer of 8 inches interior diameter, complete.
720 linear feet of vitrified pipe sewer of 6 inches interior diameter, complete.
8 vitrified pipe spurs of 6 inches interior diameter on 8 inch pipe sewer, complete.
68 vitrified pipe spurs of 6 inches interior diameter on 6 inch pipe sewer, complete.
2 manholes, complete.
4 lampholes, complete.
500 B. M. feet of foundation timber and planking, in place and secured.
500 B. M. feet of sheet piling, retained.

1 cubic yard of additional concrete, class "D," for cradle, etc., furnished and placed.

1 cubic yard of additional brick masonry.

3 cubic yards of additional excavation.

3 cubic yards of additional filling.

3 cubic yards of broken stone ballast, furnished and placed.

10 square yards of Belgian block pavement, on sand foundation, furnished and placed.

4 square yards of Tar macadam pavement, restored.

The time for the completion of the work and the full performance of the contract is thirty-two (32) consecutive working days.

The amount of security required for the performance of the contract is Seven Hundred and Fifty Dollars (\$750), and the amount of deposit accompanying the bid shall be five (5) per cent. of the amount of security.

The bidder shall state the price of each item contained in the Engineer's estimate.

The bids will be compared and the contract awarded at a lump or aggregate sum for the contract.

Bidders are requested to make their bids or estimates upon the blank form prepared by the President, a copy of which, with the proper envelope in which to enclose the bid, can be obtained upon application therefor at the office of the Engineer, Bureau of Engineering, Borough Hall, St. George, S. I., where plans and the contract, including the specifications in the form approved by the Corporation Council, may be seen and other information obtained.

CALVIN D. VAN NAME, President. \$21.05

New York, Feb. 16, 1917.

See General Instructions to Bidders on last page, last column, of the "City Record."

MUNICIPAL CIVIL SERVICE COMMISSION.

Notices of Examinations.

PUBLIC NOTICE IS HEREBY GIVEN THAT applications will be received by the Municipal Civil Service Commission, Municipal Building, Manhattan, New York City, from

WEDNESDAY, FEBRUARY 21, 1917, TO THURSDAY, MARCH 8, 1917,

for the position of

MATE.

No application delivered at the office of the Commission by mail or otherwise, after 4 p. m., THURSDAY, MARCH 8, 1917, will be accepted.

Application blanks will be mailed upon request, provided a self-addressed stamped envelope or sufficient postage is enclosed to cover the mailing. The Commission will not guarantee the delivery of the same. Postage on applications forwarded by mail must be fully prepaid.

Applicants must be citizens of the United States and residents of the State of New York.

The subjects and weights of the examination are: Duties, 3; 70% required. Experience, 7; 70% required.

A qualifying physical examination will be given.

Applications for this examination must be filed on a special blank, Form B.

The term of the eligibility of the list resulting from this examination is fixed at not less than one year nor more than four years.

The compensation rates proposed by the Board of Estimate and Apportionment for this position are from \$888 to \$984. Under the terms and conditions of the budget for the year 1917, appointments will, as a rule, be made at the lowest compensation rate.

Vacancies occur from time to time in the Department of Correction and the Department of Public Charities.

The term of the eligibility of the list resulting from this examination is fixed at not less than one year nor more than four years.

\$21.03 ROBERT W. BELCHER, Secretary.

PUBLIC NOTICE IS HEREBY GIVEN THAT applications will be received by the Municipal Civil Service Commission, Municipal Building, Manhattan, New York City, from

TUESDAY, FEBRUARY 20, 1917, TO WEDNESDAY, MARCH 7, 1917,

for the position of

ELECTRICIAN.

No application delivered at the office of the Commission, by mail or otherwise, after 4 p. m., WEDNESDAY, MARCH 7, 1917, will be accepted.

Application blanks will be mailed upon request, provided a self-addressed stamped envelope or sufficient postage is enclosed to cover the mailing. The Commission will not guarantee the delivery of the same. Postage on applications forwarded by mail must be fully prepaid.

Applicants must be citizens of the United States and residents of the State of New York.

The subjects and weights of the examination are: Experience, 3; 70% required. Technical, 4; 75% required. Practical, 3; 75% required.

A qualifying physical examination will be given.

Applications for this examination must be filed on a special blank, Form B.

Duties—The duties of electricians are to install electric appliances, to set and repair meters, to install and repair motors, dynamos, switchboards, electric fans and other electric fixtures, to assemble and repair electric machines and to perform such other work as may properly be required of electricians.

Requirements—Applicants must present evidence of at least three years of experience as a lineman, wireman electric worker or as a journeyman on installation or in an electric testing laboratory or equivalent experience.

Candidates must be at least 21 years of age on or before the closing date for the receipt of applications.

The compensation rate proposed by the Board of Estimate and Apportionment for this position is \$5 a day.

There are no vacancies at present.

The term of the eligibility of the list resulting from this examination is fixed at not less than one year nor more than four years.

\$20.07 ROBERT W. BELCHER, Secretary.

AMENDED NOTICE.

PUBLIC NOTICE IS HEREBY GIVEN THAT applications will be received by the Municipal Civil Service Commission, Municipal Building, Manhattan, New York City, from

THURSDAY, FEBRUARY 15, 1917, TO FRIDAY, MARCH 2, 1917,

for the position of

OCULIST, GRADE 2.

No applications delivered at the office of the Commission, by mail or otherwise after 4 p. m., FRIDAY, MARCH 2, 1917, will be accepted.

Application blanks will be mailed upon request, provided a self-addressed stamped envelope or sufficient postage is enclosed to cover the mailing. The Commission will not guarantee the delivery of the same. Postage on applications forwarded by mail must be fully prepaid.

Applicants must be citizens of the United States and residents of the State of New York.

The subjects and weights of the examination are: Experience, 6; 70% required. Technical, 4; 75% required.

A qualifying physical examination will be given.

Applications for this examination must be filed on a special blank, Form B.

Duties—The duties of physicians (Oculist) are to supervise and be responsible for the diagnosis and treatment of diseases, physical abnormalities and other pathological conditions of the eyes in city hospitals, clinics, or other institutions.

Requirements—Applicants must present a license to practice medicine in the State of New York, when filing their applications, and must present evidence of at least one year's internship or three years' service in the Out-patient department of a hospital giving special training in diseases of the eye.

Candidates must be at least 21 years of age and not more than 45 years of age on the date of filing applications.

The compensation rates proposed by the Board of Estimate and Apportionment for this position are from \$1,020 to \$1,380. Under the terms and conditions of the budget for the year 1917, appointments will, as a rule, be made at the lowest compensation rate.

Oculists are usually required to work 21 hours a week in the Department of Health.

There are no vacancies at present.

The term of the eligibility of the list resulting from this examination is fixed at not less than one year nor more than four years.

\$15.02 ROBERT W. BELCHER, Secretary.

DEPARTMENT OF PARKS.

Proposals.

SEALED BIDS WILL BE RECEIVED BY the Park Board, at the office of the Department of Parks, Municipal Building, Manhattan, until 3 p. m., on

THURSDAY, MARCH 8, 1917.
Borough of Brooklyn.

FOR FURNISHING ALL LABOR, PLANT AND MATERIALS REQUIRED TO REPAIR INTERIOR WALKS IN PROSPECT PARK AND CARROLL PARK, BROOKLYN, TOGETHER WITH WORK INCIDENTAL THERETO.

The amount of security required is Twenty-five Hundred Dollars (\$2,500).

The time allowed to complete the work will be sixty (60) consecutive working days.

Certified check or cash in the sum of One Hundred and Twenty-five Dollars (\$125) must accompany bid.

Blank forms and other information may be obtained at the office of the Department of Parks, Brooklyn, Litchfield Mansion, Prospect Park West and 5th st., Prospect Park, Brooklyn.

The bids will be compared and the contract awarded at a lump or aggregate sum.

CABOT WARD, President, RAYMOND V. INGERSOLL, THOMAS W. WHITTLE, JOHN E. WEIER, Commissioners of Parks. \$24.08

See General Instructions to Bidders on last page, last column, of the "City Record."

SEALED BIDS WILL BE RECEIVED BY the Park Board at the office of the Department of Parks, Municipal Building, Manhattan, until 3 p. m., on

THURSDAY, MARCH 8, 1917.
Borough of Brooklyn.

FOR FURNISHING AND DELIVERING TRAP ROCK, BROKEN STONE SCREENINGS, BROKEN STONE CHIPS AND GRITS TO PARKWAYS IN THE BOROUGH OF BROOKLYN.

The time allowed for the completion of this contract will be one hundred and fifty (150) consecutive calendar days.

The amount of security required will be thirty (30%) per cent. of the amount for which the contract will be awarded.

A deposit of not less than one and one-half (1½%) per cent. of the total amount of bid must accompany the bid.

Bids will be compared and the contract awarded at a lump or aggregate sum.

Bids must be submitted in duplicate.

Blank forms may be obtained at the office of the Department of Parks, Brooklyn, Litchfield Mansion, Prospect Park West and 5th st., Prospect Park, Brooklyn.

CABOT WARD, President, RAYMOND V. INGERSOLL, THOMAS W. WHITTLE, JOHN E. WEIER, Commissioners of Parks. \$24.08

See General Instructions to Bidders on last page, last column, of the "City Record."

SEALED BIDS WILL BE RECEIVED BY the Park Board at the office of the Department of Parks, Municipal Building, Manhattan, until 3 p. m., on

THURSDAY, MARCH 8, 1917.
Borough of Brooklyn.

FOR FURNISHING AND DELIVERING ONE POWER SPRAYER TO PROSPECT PARK.

The time allowed for the completion of this contract will be thirty (30) consecutive calendar days.

The amount of security required will be thirty (30%) per cent. of the amount for which the contract will be awarded.

A deposit of not less than one and one-half (1½%) per cent. of the total amount of bid must accompany the bid.

Bids will be compared and the contract awarded at a lump or aggregate sum.

Blank forms may be obtained at the office of the Department of Parks, Brooklyn, Litchfield Mansion, Prospect Park West and 5th st., Prospect Park, Brooklyn.

CABOT WARD, President, RAYMOND V. INGERSOLL, THOMAS W. WHITTLE, JOHN E. WEIER, Commissioners of Parks, 224, m8.

See General Instructions to Bidders on last page, last column, of the "City Record."

SEALED BIDS WILL BE RECEIVED BY THE Park Board at the office of the Department of Parks, Municipal Building, Manhattan, until 3 p. m., on

THURSDAY, MARCH 8, 1917.

FOR FURNISHING, DELIVERING AND SPREADING 29,950 GALLONS OF REFINED TAR, AS PER SPECIFICATIONS, ON PARK ROADS AND PARKWAYS IN THE BOROUGH OF BROOKLYN AND FURNISHING AND DELIVERING IN BARRELS 2,500 GALLONS OF REFINED TAR, AS PER SPECIFICATIONS, TO THE GRAVEL PIT, OCEAN PARKWAY AT AVENUE P., BROOKLYN.

The time allowed for the completion of this contract will be Nov. 15, 1917.

The amount of security required will be thirty (30%) per cent. of the amount for which the contract will be awarded.

A deposit of not less than one and one-half (1½%) per cent. of the total amount of bid must accompany the bid.

Bids will be compared and the contract awarded at a lump or aggregate sum.

Blank forms may be obtained at the office of the Department of Parks, Brooklyn, Litchfield Mansion, Prospect Park West and 5th st., Prospect Park, Brooklyn.

CABOT WARD, President, RAYMOND V. INGERSOLL, THOMAS W. WHITTLE, JOHN E. WEIER, Commissioners of Parks, 224, m8.

See General Instructions to Bidders on last page, last column, of the "City Record."

SEALED BIDS WILL BE RECEIVED BY THE Fire Department and the Park Board at the office of the Central Purchase Committee, Room 1220, Municipal Building, Manhattan, until 2.30 p. m., on

THURSDAY, MARCH 1, 1917.

FOR FURNISHING AND DELIVERING GLASS.

The time for the performance of this contract is on or before March 31, 1917.

The amount of security required is thirty (30%) per cent. of the contract amount awarded.

No bid will be considered unless it is accompanied by a deposit. Such deposit shall be in an amount not less than one and one-half (1½%) per cent. of the total amount of the bid.

The bidder will state the price per unit, as called for in the schedules of quantities and prices, by which the bids will be tested. The extensions must be made and footed up, as the bids will be read from the lowest and upward, if made, made to the lowest bidder on each item or class, as stated in the schedules.

Bids must be submitted in duplicate, each copy in a separate envelope. No bid will be accepted unless this provision is complied with.

Blank forms and further information may be obtained at the office of the Central Purchase Committee, 12th floor, Municipal Building, Manhattan.

FIRE DEPARTMENT, ROBERT ADAMSON, Commissioner.

PARK BOARD, CABOT WARD, President; THOMAS W. WHITTLE, RAYMOND V. INGERSOLL and JOHN E. WEIER, Commissioners. f17,m1

See General Instructions to Bidders on last page, last column, of the "City Record," except for the address of the office for receiving and opening bids.

BOROUGH OF QUEENS.

Proposals.

SEALED BIDS WILL BE RECEIVED BY THE President of the Borough of Queens at 4th floor, Queens Subway Building, 68 Hunters-point ave., L. I. City, until 1 p. m., on

MONDAY, FEBRUARY 26, 1917.

NO. 1. FOR FURNISHING AND DELIVERING 14,000 CUBIC YARDS OF HIGHWAY AND ASPHALT SAND, AS DIRECTED, IN THE BOROUGH OF QUEENS.

The time allowed for the performance of the contract is on or before Dec. 31, 1917.

The amount of the security for the performance of the contract shall be thirty (30%) per cent. of the total amount for which the contract is awarded.

NO. 2. FOR FURNISHING AND DELIVERING TO THE BUREAU OF HIGHWAYS 30,000 CUBIC YARDS OF BROKEN STONE AND SCREENINGS OF TRAP ROCK IN THE BOROUGH OF QUEENS.

The time allowed for the performance of the contract is on or before Dec. 31, 1917.

The amount of the security for the performance of the contract shall be thirty (30%) per cent. of the total amount for which the contract is awarded.

NO. 3. FOR REPAIRING SHEET ASPHALT PAVEMENTS, TOGETHER WITH ALL WORK INCIDENTAL THERETO, IN THE FIRST, SECOND, THIRD AND FOURTH WARD OF THE BOROUGH OF QUEENS.

The time allowed for doing and completing the above work will be on or before Dec. 31, 1917.

The amount of security required will be (\$10,000) Ten Thousand Dollars.

The Engineer's estimate of the quantities is as follows:

9,500 square yards, more or less, of sheet asphalt pavement, including binder course, laid outside of the railroad franchise area.

1,500 square yards, more or less, of sheet asphalt pavement, surface course only, laid outside of the railroad franchise area.

1,000 square yards, more or less, of sheet asphalt pavement, laid by heater method, outside of the railroad franchise area.

3,000 square yards, more or less, of sheet asphalt pavement, including binder course, laid within the railroad franchise area.

500 cubic yards, more or less, of sheet asphalt pavement, surface course only, laid within the railroad franchise area.

500 square yards, more or less, of sheet asphalt pavement, laid by heater method, within the railroad franchise area.

25 cubic yards, more or less, of concrete, laid outside of the railroad franchise area.

10 cubic yards, more or less, of concrete, laid within the railroad franchise area.

100 square yards, more or less, of stone block pavement, to be laid outside of the railroad franchise area.

100 square yards, more or less, of stone block pavement, relaid within the railroad franchise area.

50 linear feet, more or less, of new header stone furnished and set.

50 linear feet, more or less, of old header stone reset.

The bidder must state the price of each item or article upon which he bids, per linear foot, cubic yard, square yard or other unit of measure

by which the bids will be tested. Bids will be compared and each contract awarded at a lump or aggregate sum. Blank forms may be obtained at the office of the President of the Borough of Queens.

Dated, February 14, 1917. f14,26 MAURICE E. CONNOLLY, President.

See General Instructions to Bidders on last page, last column, of the "City Record."

DEPARTMENT OF EDUCATION.

Auction Sale.

THE DEPARTMENT OF EDUCATION WILL sell at Office and Storage Building, 131 Livingston st., Brooklyn, at 11 a. m., on

MONDAY, FEBRUARY 26, 1917.

THE FOLLOWING LOTS OF OLD STYLE SCHOOL FURNITURE, AS HEREINAFTER MENTIONED:

First Floor.

Lot No. 1—84 Single box desks, size 5 and 6, 84 pedestal chairs.

Lot No. 2—88 Single box desks, size 4 and 5, no seats.

Lot No. 3—68 Single box desks, size 4 and 5, no seats.

Lot No. 4—66 Single box desks, size 4 and 5, no seats.

Lot No. 5—70 Single box desks, size 5 and 6, no seats.

Lot No. 6—68 Single box desks, size 4 and 5, no seats.

Lot No. 7—63 Single box desks, size 3 and 4, no seats.

Lot No. 8—40 Single box desks, size 1 and 3, no seats.

Lot No. 9—54 Single box desks, size 4 and 5, no seats.

Lot No. 10—73 Single box desks, size 5 and 6, 74 pedestal chairs.

Third Floor.

Lot No. 1—75 Double desks and seats, size No. 3, 12 rear seats.

Lot No. 2—75 Double desks and seats, size No. 3, 9 rear seats.

Lot No. 3—75 Double desks and seats, size No. 6, 12 rear seats.

Lot No. 4—36 Double desks and seats, size No. 4, 6 rear seats.

Lot No. 5—100 Double desks and seats, size No. 5, 6 rear seats.

Lot No. 6—100 Double desks and seats, size No. 5, 6 rear seats.

Lot No. 7—45 Double desks and seats, size No. 5, 7 rear seats.

Lot No. 8—100 Double desks and seats, size No. 6, 10 rear seats.

Lot No. 9—50 Double desks and seats, size No. 6, 5 rear seats.

Lot No. 10—55 Single desks and seats, size No. 6, 6 rear seats.

Lot No. 11—98 Single desks and seats, size No. 5, 6 rear seats.

Lot No. 12—100 Single box desks and seats, size No. 1, 100 pedestal chairs.

Lot No. 13—100 Single box desks and seats, size No. 1, 100 pedestal chairs.

Lot No. 14—100 Single box desks and seats, size No. 1, 100 pedestal chairs.

Lot No. 15—100 Single box desks and seats, size No. 1, 100 pedestal chairs.

Lot No. 16—100 Single box desks and seats, size No. 1, 100 pedestal chairs.

Lot No. 17—100 Single box desks and seats, size No. 1, 100 pedestal chairs.

Lot No. 18—100 Single box desks and seats, size No. 1, 100 pedestal chairs.

Lot No. 19—100 Single box desks and seats, size No. 1, 100 pedestal chairs.

Lot No. 20—100 Single box desks and seats, size No. 2, no pedestal chairs.

Lot No. 21—100 Single box desks and seats, size No. 3, 100 pedestal chairs.

Lot No. 22—100 Single box desks and seats, size No. 3, 100 pedestal chairs.

Lot No. 23—100 Single box desks and seats, size No. 3, 100 pedestal chairs.

Lot No. 24—100 Single box desks and seats, size No. 3, 100 pedestal chairs.

Lot No. 25—100 Single box desks and seats, size No. 3, 100 pedestal chairs.

Lot No. 26—100 Single box desks and seats, size No. 3, 100 pedestal chairs.

Lot No. 27—100 Single box desks and seats, size No. 3, 100 pedestal chairs.

Lot No. 28—100 Single box desks and seats, size No. 3, 100 pedestal chairs.

Lot No. 29—100 Single box desks and seats, size No. 3, 100 pedestal chairs.

Lot No. 30—100 Single box desks and seats, size No. 3, 100 pedestal chairs.

Lot No. 31—100 Single box desks and seats, size No. 3, 100 pedestal chairs.

Lot No. 32—100 Single box desks and seats, size No. 3, 100 pedestal chairs.

Lot No. 33—100 Single box desks and seats, size No. 3, 100 pedestal chairs.

Lot No. 34—100 Single box desks and seats, size No. 3, 100 pedestal chairs.

Lot No. 35—100 Single box desks and seats, size No. 3, 100 pedestal chairs.

Lot No. 36—100 Single box desks and seats, size No. 3, 100 pedestal chairs.

Lot No. 37—100 Single box desks and seats, size No. 3, 100 pedestal chairs.

Lot No. 38—100 Single box desks and seats, size No. 3, 100 pedestal chairs.

Lot No. 39—100 Single box desks and seats, size No. 3, 100 pedestal chairs.

Lot No. 40—100 Single box desks and seats, size No. 3, 100 pedestal chairs.

Lot No. 41—100 Single box desks and seats, size No. 3, 100 pedestal chairs.

Lot No. 42—100 Single box desks and seats, size No. 3, 100 pedestal chairs.

Lot No. 43—100 Single box desks and seats, size No. 3, 100 pedestal chairs.

Lot No. 44—100 Single box desks and seats, size No. 3, 100 pedestal chairs.

Lot No. 45—100 Single box desks and seats, size No. 3, 100 pedestal chairs.

Lot No. 46—100 Single box desks and seats, size No. 3, 100 pedestal chairs.

Lot No. 47—100 Single box desks and seats, size No. 3, 100 pedestal chairs.

Lot No. 48—100 Single box desks and seats, size No. 3, 100 pedestal chairs.

Lot No. 49—100 Single box desks and seats, size No. 3, 100 pedestal chairs.

Lot No. 50—100 Single box desks and seats, size No. 3, 100 pedestal chairs.

Lot No. 51—100 Single box desks and seats, size No. 3, 100 pedestal chairs.

Lot No. 52—100 Single box desks and seats, size No. 3, 100 pedestal chairs.

Lot No. 53—100 Single box desks and seats, size No. 3, 100 pedestal chairs.

Lot No. 54—100 Single box desks and seats, size No. 3, 100 pedestal chairs.

Lot No. 55—100 Single box desks and seats, size No. 3, 100 pedestal chairs.

Lot No. 56—100 Single box desks and seats, size No. 3, 100 pedestal chairs.

Lot No. 57—100 Single box desks and seats, size No. 3, 100 pedestal chairs.

Lot No. 58—100 Single box desks and seats, size No. 3, 100 pedestal chairs.

Lot No. 59—100 Single box desks and seats, size No. 3, 100 pedestal chairs.

Lot No. 60—100 Single box desks and seats, size No. 3, 100 pedestal chairs.

Lot No. 61—100 Single box desks and seats, size No. 3, 100 pedestal chairs.

Lot No. 62—100 Single box desks and seats, size No. 3, 100 pedestal chairs.

Lot No. 63—100 Single box desks and seats, size No. 3, 100 pedestal chairs.

Lot No. 64—100 Single box desks and seats, size No. 3, 100 pedestal chairs.

Lot No. 65—100 Single box desks and seats, size No. 3, 100 pedestal chairs.

Lot No. 66—100 Single box desks and seats, size No. 3, 100 pedestal chairs.

Lot No. 67—100 Single box desks and seats, size No. 3, 100 pedestal chairs.

Lot No. 68—100 Single box desks and seats, size No. 3, 100 pedestal chairs.

Lot No. 69—100 Single box desks and seats, size No. 3, 100 pedestal chairs.

Lot No. 70—100 Single box desks and seats, size No. 3, 100 pedestal chairs.

Lot No. 71—100 Single box desks and seats, size No. 3, 100 pedestal chairs.

Lot No. 72—100 Single box desks and seats, size No. 3, 100 pedestal chairs.

Lot No. 73—100 Single box desks and seats, size No. 3, 100 pedestal chairs.

Lot No. 74—100 Single box desks and seats, size No. 3, 100 pedestal chairs.

Lot No. 75—100 Single box desks and seats, size No. 3, 100 pedestal chairs.

Lot No. 76—100 Single box desks and seats, size No. 3, 100 pedestal chairs.

Lot No. 77—100 Single box desks and seats, size No. 3, 100 pedestal chairs.

Lot No. 78—100 Single box desks and seats, size No. 3, 100 pedestal chairs.

Lot No. 79—100 Single box desks and seats, size No. 3, 100 pedestal chairs.

Lot No. 80—100 Single box desks and seats, size No. 3, 100 pedestal chairs.

Lot No. 81—100 Single box desks and seats, size No. 3, 100 pedestal chairs.

Lot No. 82—100 Single box desks and seats, size No. 3, 100 pedestal chairs.

Lot No. 83—100 Single box desks and seats, size No. 3, 100 pedestal chairs.

Lot No. 84—100 Single box desks and seats, size No. 3, 100 pedestal chairs.

Lot No. 85—100 Single box desks and seats, size No. 3, 100 pedestal chairs.

Lot No. 86—100 Single box desks and seats, size No. 3, 100 pedestal chairs.

Lot No. 87—100 Single box desks and seats, size No. 3, 100 pedestal chairs.

Lot No. 88—100 Single box desks and seats, size No. 3, 100 pedestal chairs.

Lot No. 89—100 Single box desks and seats, size No. 3, 100 pedestal chairs.

Lot No. 90—100 Single box desks and seats, size No. 3, 100 pedestal chairs.

Lot No. 91—100 Single box desks and seats, size No. 3, 100 pedestal chairs.

Lot No. 92—100 Single box desks and seats, size No. 3, 100 pedestal chairs.

Lot No. 93—100 Single box desks and seats, size No. 3, 100 pedestal chairs.

Lot No. 94—100 Single box desks and seats, size No. 3, 100 pedestal chairs.

Lot No. 95—100 Single box desks and seats, size No. 3, 100 pedestal chairs.

Lot No. 96—100 Single box desks and seats, size No. 3, 100 pedestal chairs.

Lot No. 97—100 Single box desks and seats, size No. 3, 100 pedestal chairs.

Lot No. 98—100 Single box desks and seats, size No. 3, 100 pedestal chairs.

Lot No. 99—100 Single box desks and seats, size No. 3, 100 pedestal chairs.

Lot No. 100—100 Single box desks and seats, size No. 3, 100 pedestal chairs.

Lot No. 101—100 Single box desks and seats, size No. 3, 100 pedestal chairs.

Lot No. 102—100 Single box desks and seats, size No. 3, 100 pedestal chairs.

Lot No. 103—100 Single box desks and seats, size No. 3, 100 pedestal chairs.

Lot No. 104—100 Single box desks and seats, size No. 3, 100 pedestal chairs.

Lot No. 105—100 Single box desks and seats, size No. 3, 100 pedestal chairs.

Lot No. 106—100 Single box desks and seats, size No. 3, 100 pedestal chairs.

Lot No. 107—100 Single box desks and seats, size No. 3, 100 pedestal chairs.

Lot No. 108—100 Single box desks and seats, size No. 3, 100 pedestal chairs.

Lot No. 109—100 Single box desks and seats, size No. 3, 100 pedestal chairs.

Lot No. 110—100 Single box desks and seats, size No. 3, 100 pedestal chairs.

Lot No. 111—100 Single box desks and seats, size No. 3, 100 pedestal chairs.

Lot No. 112—100 Single box desks and seats, size No. 3, 100 pedestal chairs.

Lot No. 113—100 Single box desks and seats, size No. 3, 100 pedestal chairs.

Lot No. 114—100 Single box desks and seats, size No. 3, 100 pedestal chairs.

Lot No. 115—100 Single box desks and seats, size No. 3, 100 pedestal chairs.

Lot No. 116—100 Single box desks and seats, size No. 3, 100 pedestal chairs.

Lot No. 117—100 Single box desks and seats, size No. 3, 100 pedestal chairs.

Lot No. 1

panied by a deposit, which shall be in the form of money or a certified check upon one of the State or National banks of the City of New York, drawn to the order of the Comptroller, or corporate stock or other certificates of indebtedness of any nature issued by The City of New York and approved by the Comptroller as of equal value with the security required. Such deposit shall be in an amount not less than one and one-half per cent. (1½%) of the total amount of the bid.

The bidder will state the price of each item or article contained in the specifications or schedules. The extensions must be made and footed up, as the bids will be read and awarded, if made, will be to the lowest bidder for the entire contract.

Bids must be submitted in duplicate.

Delivery will be required to be made at the time and in the manner and in such quantities as may be directed.

Blank forms and further information may be obtained at the office of the Fire Department, 11th floor, Municipal Building, Manhattan.

ROBERT ADAMSON, Fire Commissioner.
f15,28

See General Instructions to Bidders on last page, last column, of the "City Record."

BOARD OF ESTIMATE AND APPOINTMENT.

Notices of Public Hearings.

PUBLIC IMPROVEMENT MATTERS.

NOTICE IS HEREBY GIVEN THAT AT THE meeting of the Board of Estimate and Apportionment held on February 16, 1917 (Cal. No. 7), the Board continued until March 2, 1917, the hearing in the matter of changing the map or plan of The City of New York by changing the lines of the street system within the territory bounded by Halle avenue, Montgomery avenue, the Montauk Division of the Long Island Railroad and Hobson avenue; and adjusting the dimensions of the southerly side of Laurel Hill Boulevard in the section immediately west of the junction of this street with Halle avenue, Borough of Queens, which proposed change is more particularly shown upon a map or plan bearing the signature of the President of the Borough and dated June 28, 1916.

The hearing will be held in Room 16, City Hall, Borough of Manhattan, City of New York, on Friday, March 2, 1917, at 10.30 o'clock a. m. Dated, February 19, 1917.

JOSEPH HAAG, Secretary, Municipal Building, Telephone, 4560 Worth. f19,m2

NOTICE IS HEREBY GIVEN THAT THE Board of Estimate and Apportionment of The City of New York, deeming it for the public interest so to do, proposes to change the map or plan of The City of New York so as to change the lines and grades of Chittenden avenue from Northern avenue to Riverside Drive, together with other incidental adjustments in the street plan of the vicinity, Borough of Manhattan, and that a meeting of said Board will be held in the Old Council Chamber, City Hall, Borough of Manhattan, City of New York, on Friday, March 2, 1917, at 10.30 o'clock a. m., at which such proposed change will be considered by said Board; all of which is more particularly set forth and described in the following resolutions adopted by the Board on February 2, 1917 (Cal. No. 108), notice of the adoption of which is hereby given, viz.:

Resolved, That the Board of Estimate and Apportionment of The City of New York, in pursuance of the provisions of Section 442 of the Greater New York Charter, as amended, deeming it for the public interest so to do, proposes to change the map or plan of The City of New York by changing the lines of Chittenden avenue between Northern avenue and Riverside Drive; by discontinuing Chittenden place between Chittenden avenue and Northern avenue; by laying out West 187th street between Northern avenue and Chittenden avenue; by changing the lines of the Public Parks between Riverside Drive and Chittenden avenue, and between Chittenden avenue and Northern avenue; by establishing the grades of Chittenden avenue between Northern avenue and Riverside Drive, and of West 187th street between Chittenden avenue and Northern avenue; and by adjusting the grades of the intersecting streets affected thereby, Borough of Manhattan, which proposed change is more particularly shown upon a map or plan bearing the signature of the President of the Borough and dated January 16, 1917.

Resolved, That this Board consider the proposed change at a meeting of the Board to be held in the City Hall, Borough of Manhattan, City of New York, on Friday, March 2, 1917, at 10.30 o'clock a. m.

Resolved, That the Secretary of this Board cause these resolutions, and a notice to all persons affected thereby that the proposed change will be considered at a meeting of the Board to be held at the aforesaid time and place, to be published in the City Record for ten days continuously, Sundays and legal holidays excepted, prior to the 2nd day of March, 1917.

Dated, February 16, 1917.

JOSEPH HAAG, Secretary, Board of Estimate and Apportionment, Municipal Building, Telephone, 4560 Worth. f16,28

NOTICE IS HEREBY GIVEN THAT THE Board of Estimate and Apportionment of The City of New York, deeming it for the public interest so to do, proposes to change the map or plan of The City of New York so as to establish lines and grades for Rutherford place between 17th avenue and 18th avenue, Borough of Brooklyn, and that a meeting of said Board will be held in the Old Council Chamber, City Hall, Borough of Manhattan, City of New York, on Friday, March 2, 1917, at 10.30 o'clock a. m., at which such proposed change will be considered by said Board; all of which is more particularly set forth and described in the following resolutions adopted by the Board on February 2, 1917 (Cal. No. 109), notice of the adoption of which is hereby given, viz.:

Resolved, That the Board of Estimate and Apportionment of The City of New York, in pursuance of the provisions of Section 442 of the Greater New York Charter, as amended, deeming it for the public interest so to do, proposes to change the map or plan of The City of New York by establishing lines and grades for Rutherford place between 17th avenue and 18th avenue, Borough of Brooklyn, which proposed change is more particularly shown upon a map or plan bearing the signature of the Commissioner of Public Works of the Borough and dated September 27, 1916.

Resolved, That this Board consider the proposed change at a meeting of the Board to be held in the City Hall, Borough of Manhattan, City of New York, on Friday, March 2, 1917, at 10.30 o'clock a. m.

Resolved, That the Secretary of this Board cause these resolutions, and a notice to all persons affected thereby that the proposed change will be considered at a meeting of the Board to be held at the aforesaid time and place, to be published in the City Record and the corporation newspapers for ten days continuously, Sundays and legal holidays excepted, prior to the 2nd day of March, 1917.

Dated, February 16, 1917.

JOSEPH HAAG, Secretary, Municipal Building, Telephone, 4560 Worth. f16,28

NOTICE IS HEREBY GIVEN THAT THE Board of Estimate and Apportionment of The City of New York, deeming it for the public interest so to do, proposes to change the map or plan of The City of New York so as to change the lines of Zerega avenue between Lyvere street and Castle Hill avenue, and the lines of Lyvere street between Zerega avenue and East Tremont avenue (West Farms road), Borough of The Bronx, and that a meeting of said Board will be held in the Old Council Chamber, City Hall, Borough of Manhattan, City of New York, on Friday, March 2, 1917, at 10.30 o'clock a. m., at which such proposed change will be considered by said Board; all of which is more particularly set forth and described in the following resolutions adopted by the Board on February 2, 1917 (Cal. No. 110), notice of the adoption of which is hereby given, viz.:

Resolved, That the Board of Estimate and Apportionment of The City of New York, in pursuance of the provisions of Section 442 of the Greater New York Charter, as amended, deeming it for the public interest so to do, proposes to change the map or plan of The City of New York by changing the lines of Zerega avenue between Lyvere street and Castle Hill avenue, and the lines of Lyvere street between Zerega avenue and East Tremont avenue (West Farms road), Borough of The Bronx, which proposed change is more particularly shown upon a map or plan bearing the signature of the President of the Borough and dated December 18, 1916.

Resolved, That this Board consider the proposed change at a meeting of the Board to be held in the City Hall, Borough of Manhattan, City of New York, on Friday, March 2, 1917, at 10.30 o'clock a. m.

Resolved, That the Secretary of this Board cause these resolutions, and a notice to all persons affected thereby that the proposed change will be considered at a meeting of the Board to be held at the aforesaid time and place, to be published in the City Record for ten days continuously, Sundays and legal holidays excepted, prior to the 2nd day of March, 1917.

Dated, February 16, 1917.

JOSEPH HAAG, Secretary, Board of Estimate and Apportionment, Municipal Building, Telephone, 4560 Worth. f16,28

NOTICE IS HEREBY GIVEN THAT THE Board of Estimate and Apportionment of The City of New York, deeming it for the public interest so to do, proposes to change the map or plan of The City of New York so as to change the grades of Jerome avenue between Cameron place and West 183rd street; and of Clinton place, west 182nd street and Buchanan place between Jerome avenue and Davidson avenue, Borough of The Bronx, and that a meeting of said Board will be held in the Old Council Chamber, City Hall, Borough of Manhattan, City of New York, on Friday, March 2, 1917, at 10.30 o'clock a. m., at which such proposed change will be considered by said Board; all of which is more particularly set forth and described in the following resolutions adopted by the Board on February 2, 1917 (Cal. No. 111), notice of the adoption of which is hereby given, viz.:

Resolved, That the Board of Estimate and Apportionment of The City of New York, in pursuance of the provisions of Section 442 of the Greater New York Charter, as amended, deeming it for the public interest so to do, proposes to change the map or plan of The City of New York by changing the grades of Jerome avenue between Cameron place and West 183rd street; and of Clinton place, west 182nd street and Buchanan place between Jerome avenue and Davidson avenue, Borough of The Bronx, which proposed change is more particularly shown upon a map or plan bearing the signature of the President of the Borough and dated April 20, 1916.

Resolved, That this Board consider the proposed change at a meeting of the Board to be held in the City Hall, Borough of Manhattan, City of New York, on Friday, March 2, 1917, at 10.30 o'clock a. m.

Resolved, That the Secretary of this Board cause these resolutions, and a notice to all persons affected thereby that the proposed change will be considered at a meeting of the Board to be held at the aforesaid time and place, to be published in the City Record for ten days continuously, Sundays and legal holidays excepted, prior to the 2nd day of March, 1917.

Dated, February 16, 1917.

JOSEPH HAAG, Secretary, Board of Estimate and Apportionment, Municipal Building, Telephone, 4560 Worth. f16,28

NOTICE IS HEREBY GIVEN THAT THE Board of Estimate and Apportionment of The City of New York, deeming it for the public interest so to do, proposes to change the map or plan of The City of New York so as to change the grades of 9th street between East avenue and Jackson avenue, and of Van Alst avenue between Jackson avenue and 10th street, Borough of Queens, and that a meeting of said Board will be held in the Old Council Chamber, City Hall, Borough of Manhattan, City of New York, on Friday, March 2, 1917, at 10.30 o'clock a. m., at which such proposed change will be considered by said Board; all of which is more particularly set forth and described in the following resolutions adopted by the Board on February 2, 1917 (Cal. No. 112), notice of the adoption of which is hereby given, viz.:

Resolved, That the Board of Estimate and Apportionment of The City of New York, in pursuance of the provisions of Section 442 of the Greater New York Charter, as amended, deeming it for the public interest so to do, proposes to change the map or plan of The City of New York by changing the grades of 9th street between East avenue and Jackson avenue, and of Van Alst avenue between Jackson avenue and 10th street, Borough of Queens, which proposed change is more particularly shown upon a map or plan bearing the signature of the President of the Borough and dated June 9, 1916.

Resolved, That this Board consider the proposed change at a meeting of the Board to be held in the City Hall, Borough of Manhattan, City of New York, on Friday, March 2, 1917, at 10.30 o'clock a. m.

Resolved, That the Secretary of this Board cause these resolutions, and a notice to all persons affected thereby that the proposed change will be considered at a meeting of the Board to be held at the aforesaid time and place, to be published in the City Record for ten days continuously, Sundays and legal holidays excepted, prior to the 2nd day of March, 1917.

Dated, February 16, 1917.

JOSEPH HAAG, Secretary, Board of Estimate and Apportionment, Municipal Building, Telephone, 4560 Worth. f16,28

NOTICE IS HEREBY GIVEN THAT THE Board of Estimate and Apportionment of The City of New York, deeming it for the public interest so to do, proposes to change the map or plan of The City of New York so as to change the grades of 150th street (Boerum avenue) from 33rd avenue (Mitchell avenue) to 35th avenue (State street); and of 34th avenue (Alice street) from 149th place (Chickering place) to 150th place (Boerum street), Borough of Queens, and that a meeting of said Board will be held in the Old Council Chamber, City Hall, Borough of Manhattan, City of New York, on Friday, March 2, 1917, at 10.30 o'clock a. m., at which such proposed change will be considered by said Board; all of which is more particularly set forth and described in the following resolutions adopted

by the Board on February 2, 1917 (Cal. No. 113), notice of the adoption of which is hereby given, viz.:

Resolved, That the Board of Estimate and Apportionment of The City of New York, in pursuance of the provisions of Section 442 of the Greater New York Charter, as amended, deeming it for the public interest so to do, proposes to change the map or plan of The City of New York by changing the grades of 150th street (Boerum avenue), from 33rd avenue (Mitchell avenue) to 35th avenue (State street); and of 34th avenue (Alice street), from 149th place (Chickering place) to 150th place (Boerum street), Borough of Queens, which proposed change is more particularly shown upon a map or plan bearing the signature of the President of the Borough and dated June 12, 1916.

Resolved, That this Board consider the proposed change at a meeting of the Board to be held in the City Hall, Borough of Manhattan, City of New York, on Friday, March 2, 1917, at 10.30 o'clock a. m.

Resolved, That the Secretary of this Board cause these resolutions, and a notice to all persons affected thereby that the proposed change will be considered at a meeting of the Board to be held at the aforesaid time and place, to be published in the City Record for ten days continuously, Sundays and legal holidays excepted, prior to the 2nd day of March, 1917.

Dated, February 16, 1917.

JOSEPH HAAG, Secretary, Board of Estimate and Apportionment, Municipal Building, Telephone, 4560 Worth. f16,28

NOTICE IS HEREBY GIVEN THAT THE Board of Estimate and Apportionment of The City of New York, deeming it for the public interest so to do, proposes to change the map or plan of The City of New York so as to change the grades of Kissel avenue between

Castleton avenue and Forest avenue, and the grades of the intersecting streets affected thereby, Borough of Richmond, and that a meeting of said Board will be held in the Old Council Chamber, City Hall, Borough of Manhattan, City of New York, on Friday, March 2, 1917, at 10.30 o'clock a. m., at which such proposed change will be considered by said Board; all of which is more particularly set forth and described in the following resolutions adopted by the Board on February 2, 1917 (Cal. No. 114), notice of the adoption of which is hereby given, viz.:

Resolved, That the Board of Estimate and Apportionment of The City of New York, in pursuance of the provisions of Section 442 of the Greater New York Charter, as amended, deeming it for the public interest so to do, proposes to change the map or plan of The City of New York by changing the grades of Kissel avenue between Castleton avenue and Forest avenue, and the grades of the intersecting streets affected thereby, Borough of Richmond, which proposed change is more particularly shown upon a map or plan bearing the signature of the President of the Borough and dated December 18, 1916.

Resolved, That this Board consider the proposed change at a meeting of the Board to be held in the City Hall, Borough of Manhattan, City of New York, on Friday, March 2, 1917, at 10.30 o'clock a. m.

Resolved, That the Secretary of this Board cause these resolutions, and a notice to all persons affected thereby that the proposed change will be considered at a meeting of the Board to be held at the aforesaid time and place, to be published in the City Record for ten days continuously, Sundays and legal holidays excepted, prior to the 2nd day of March, 1917.

Dated, February 16, 1917.

JOSEPH HAAG, Secretary, Board of Estimate and Apportionment, Municipal Building, Telephone, 4560 Worth. f16,28

NOTICE IS HEREBY GIVEN THAT AT THE meeting of the Board of Estimate and Apportionment held on February 2, 1917 (Cal. No. 115), the following resolutions were adopted:

Whereas, the Board of Estimate and Apportionment of The City of New York is considering the advisability of instituting proceedings to acquire title to the real property required for the foregoing improvement to fix and determine upon an area or areas of assessment for benefit for said proceedings.

Resolved, That the Board of Estimate and Apportionment, in pursuance of the provisions of Section 973 of the Greater New York Charter, as amended, hereby gives notice that the proposed area of assessment for benefit in these proceedings is as shown on the following diagram:

Resolved, That this Board consider the proposed area of assessment at a meeting of the Board to be held in the City of New York, Borough of Manhattan, in the City Hall, on Friday, March 2, 1917, at 10.30 o'clock a. m., and that at the same time and place a public hearing thereon will then and there be had.

Resolved, That the Secretary of this Board

NOTICE IS HEREBY GIVEN THAT AT THE meeting of the Board of Estimate and Apportionment held on February 2, 1917 (Cal. No. 22), the following resolutions were adopted:

Resolved, That the Board of Estimate and Apportionment hereby fixes Friday, March 2, 1917, at 10.30 o'clock a. m., and Room 16, City Hall, Borough of Manhattan, City of New York, as the time and place for a public hearing on a proposed change in Use District Map, Section No. 22, by changing from a business district to a residence district the area for 100 feet back on both sides of 12th avenue from the west side of 44th street to the east side of 48th street, Borough of Brooklyn.

Dated, February 16, 1917.

JOSEPH HAAG, Secretary, Municipal Building, Telephone, 4560 Worth. f16,28

NOTICE IS HEREBY GIVEN THAT AT THE meeting of the Board of Estimate and Apportionment held on February 2, 1917 (Cal. No. 23), the following resolutions were adopted:

Resolved, That the Board of Estimate and Apportionment hereby fixes Friday, March 2, 1917, at 10.30 o'clock a. m., and Room 16, City Hall, Borough of Manhattan, City of New York, as the time and place for a public hearing on a proposed amendment to Area District Map, Section No. 22, so as to change the area 100 feet back from both sides of Albemarle road, from the east side of East 2d street to the west side of East 5th street, from a "D" District to an "E" district, Borough of Brooklyn.

Dated, February 16, 1917.

JOSEPH HAAG, Secretary, Municipal Building, Telephone, 4560 Worth. f16,28

NOTICE IS HEREBY GIVEN THAT AT THE meeting of the Board of Estimate and Apportionment held on February 2, 1917 (Cal. No. 2), the Board continued until March 2, 1917, the hearing in the matter of changing the map or plan of The City of New York by changing the lines of Fulton street between the Flatbush Avenue Extension and Ashland place, Borough of Brooklyn, which proposed change is more particularly shown upon a map or plan bearing the signature of the Commissioner of Public Works of the Borough and dated February 29, 1916.

The hearing will be held in the City Hall, Borough of Manhattan, City of New York, on Friday, March 2, 1917, at 10.30 o'clock a. m.

Dated, February 16, 1917.

JOSEPH HAAG, Secretary, Municipal Building, Telephone, 4560 Worth. f16,28

NOTICE IS HEREBY GIVEN THAT AT THE meeting of the Board of Estimate and Apportionment held on February 2, 1917 (Cal. No. 15), the Board continued until March 2, 1917, the hearing on proposed changes in Use District Map No. 6, by changing from a business district to an unrestricted district the entire block frontage to a depth of 100 feet on the east side of Broadway between 133rd street and 134th street, Borough of Manhattan; and also by changing from a business district to an unre-

stricted district the frontage on the south side of 133rd street between Broadway and Old Broadway, and extending 100 feet back from 133rd street.

The hearing will be held in Room 16, City Hall, Borough of Manhattan, City of New York, on Friday, March 2, 1917, at 10.30 o'clock a. m.

Dated, February 16, 1917.

JOSEPH HAAG, Secretary, Municipal Building, Telephone, 4560 Worth. f16,28

NOTICE IS HEREBY GIVEN THAT AT THE meeting of the Board of Estimate and Apportionment held on February 2, 1917 (Cal. No. 117), the following resolutions were adopted:

Resolved, That the Board of Estimate and Apportionment hereby fixes Friday, March 2, 1917, at 10.30 o'clock a. m., and Room 16, City Hall, Borough of Manhattan, City of New York, as the time and place for a public hearing in the matter of widening from 30 feet to 34 feet the roadway of 43rd street between Madison avenue and Broadway, Borough of Manhattan, and the removal of all encroachments on said 43rd street between the foregoing limits.

Dated, February 16, 1917.

JOSEPH HAAG, Secretary, Municipal Building, Telephone, 4560 Worth. f16,28

NOTICE IS HEREBY GIVEN THAT AT THE meeting of the Board of Estimate and Apportionment held on February 2, 1917 (Cal. No. 117), the following resolutions were adopted:

Resolved, That the Board of Estimate and Apportionment hereby fixes Friday, March 2, 1917, at 10.30 o'clock a. m., and Room 16, City Hall, Borough of Manhattan, City of New York, as the time and place for a public hearing in the matter of widening from 30 feet to 34 feet the roadway of 43rd street between Madison avenue and Broadway, Borough of Manhattan, and the removal of all encroachments on said 43rd street between the foregoing limits.

Dated, February 16, 1917.

JOSEPH HAAG, Secretary, Municipal Building, Telephone, 4560 Worth. f16,28

NOTICE IS HEREBY GIVEN THAT AT THE meeting of the Board of Estimate and Apportionment held on February 9, 1917 (Cal. No. 101), the following resolutions were adopted:

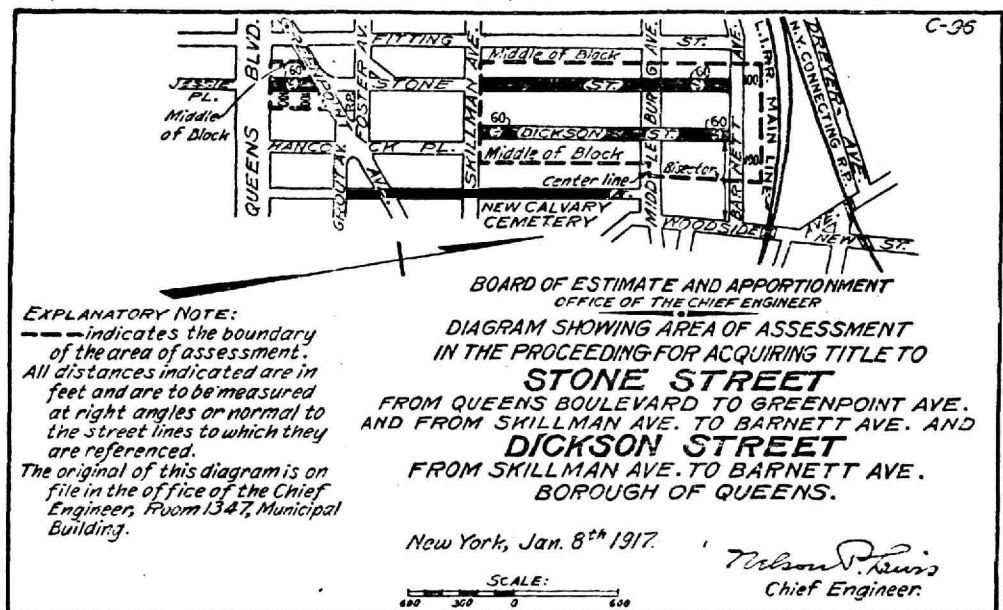
Whereas, The Board of Estimate and Apportionment is authorized and required at the time of the adoption of the resolution directing the institution of proceedings to acquire title to the real property required for the foregoing improvement to fix and determine upon an area or areas of assessment for benefit for said proceedings.

Resolved, That the Board of Estimate and Apportionment, in pursuance of the provisions of Section 973 of the Greater New York Charter, as amended, hereby gives notice that the proposed area of assessment for benefit in these proceedings is as follows:

Bounded on the north by the southerly line of 41st avenue; on the east by a line midway between Packard street and Bliss street; on the south by the northerly line of Anable avenue; and on the west by a line midway between Lowery street and Van Buren street.

Resolved, That this Board consider the proposed area of assessment at a meeting of the Board to be held in the City of New York, Borough of Manhattan, in the City Hall, on Friday, March 2, 1917, at 10.30 o'clock a. m., and that at the same time and place a public hearing thereon will then and there be had.

Resolved, That the Secretary of this Board cause these resolutions and a notice to all per-



sons affected thereby to be published in The City Record for ten days, exclusive of Sundays and legal holidays, prior to Friday, March 2, 1917.
Dated, February 16, 1917.
JOSEPH HAAG, Secretary, Municipal Building.
Telephone, 4560 Worth. f16,28

SUPREME COURT—FIRST DEPARTMENT.

Filing Preliminary Abstracts.

In the Matter of the Application of The City of New York, relative to acquiring title, wherever the same has not been heretofore acquired for the same purpose in fee, to the lands, tenements and hereditaments required for the opening and extending of MORRIS PARK AVENUE from Williamsbridge road to Eastchester road, in the 24th Ward, Borough of The Bronx, City of New York.

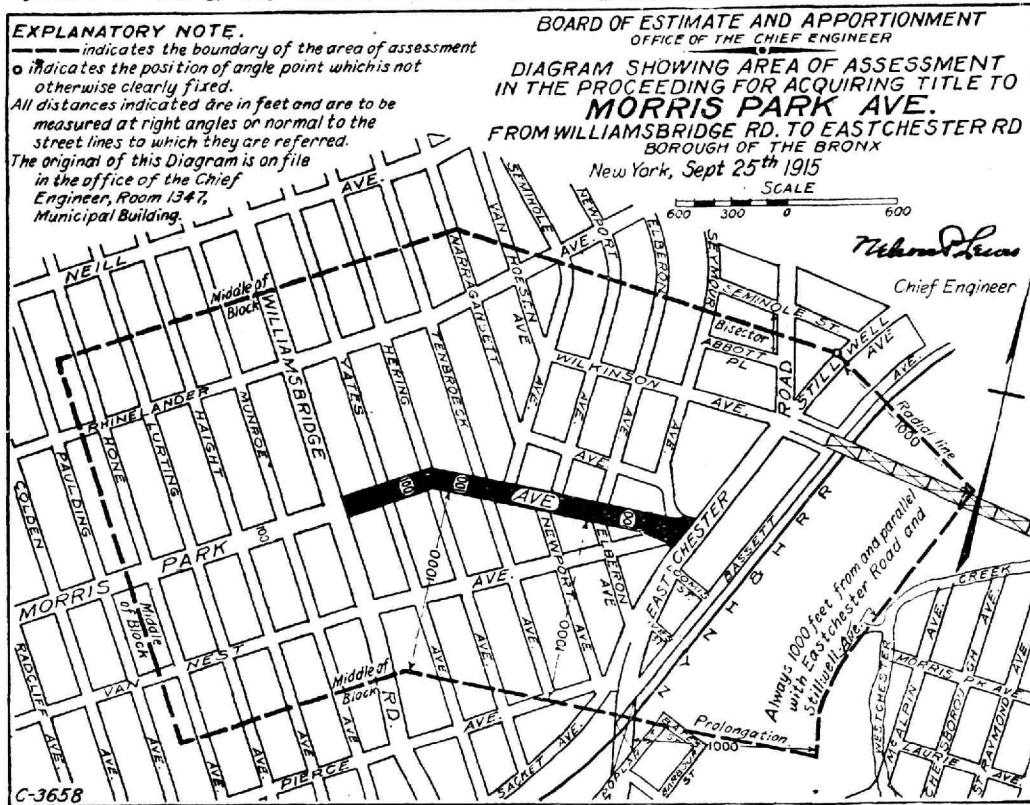
NOTICE IS HEREBY GIVEN TO ALL PERSONS interested in the above entitled proceeding, and to the owners, occupant or occupants of all houses and lots and improved and unimproved lands affected thereby, and to all others whom it may concern, to wit:

First—That the undersigned, Commissioners of Estimate and Apportionment, have completed their estimate of damage, and that all persons interested in this proceeding, or in any of the lands, tenements and hereditaments and premises affected thereby, having any objection thereto, do file their said objections in writing, duly verified, with them at

their office, Room 1557, 15th Floor, Municipal Building, Chambers and Centre streets, in the Borough of Manhattan, in The City of New York, on or before the 14th day of March, 1917, and that the said Commissioners will hear parties so objecting, and for that purpose will be in attendance at their said office on the 16th day of March, 1917, at 2 o'clock p. m.

Second—That the undersigned, Commissioner of Assessment, has completed his estimate of benefit and that all persons interested in this proceeding, or in any of the lands, tenements and hereditaments and premises affected thereby, having any objection thereto, do file their said objections in writing, duly verified, with him at his office, Room 1557, 15th Floor, Municipal Building, Chambers and Centre streets, in the Borough of Manhattan, in The City of New York, on or before the 14th day of March, 1917, and that the said Commissioner will hear parties so objecting, and for that purpose will be in attendance at his said office on the 16th day of March, 1917, at 3:30 o'clock p. m.

Third—That the Commissioner of Assessment has assessed any or all such lands, tenements and hereditaments and premises as are within the area of assessment fixed and prescribed as the area of assessment for benefit by the Board of Estimate and Apportionment on the 22nd day of October, 1915, and that the said area of assessment includes all those lands, tenements and hereditaments and premises situate and being in the Borough of The Bronx, in The City of New York, which, taken together, is shown on the following diagram:



Fourth—That the abstracts of said estimate of damage and of said assessment for benefit, together with the damage and benefit maps, and also all the affidavits, estimates, proofs and other documents used by the Commissioners of Estimate and Apportionment, have been deposited in the Bureau of Street Openings in the Law Department of The City of New York, Room 1539, 15th Floor, Municipal Building, Chambers and Centre streets, in the Borough of Manhattan, in said City, there to remain until the 16th day of March, 1917.

Fifth—That, provided there be no objections filed to either of said abstracts, the reports as to awards and as to assessments for benefit herein will be presented for confirmation to the Supreme Court of the State of New York, First Department, at a Special Term thereof, Part III, to be held in the County Court House in the Borough

of Manhattan, in The City of New York, on the 24th day of May, 1917, at the opening of the Court on that day.

Sixth—In case, however, objections are filed to the foregoing abstracts of estimate and assessment, or to either of them, the motion to confirm the reports as to awards and as to assessments shall stand adjourned to the date to be hereafter specified in the notice provided in such cases to be given in relation to the final reports, pursuant to Sections 981 and 984 of the Greater New York Charter, as amended by Chapter 658 of the Laws of 1906.

Dated, New York, February 16, 1917.
JOHN V. SHERIDAN, Chairman; JOHN J. BRADY, Jr., FELIX A. MULDOON, Commissioners of Estimate and Apportionment.
JOEL J. SQUIER, Clerk. f23,m12

Application for Appointment of Commissioner.

In the Matter of the Application of The City of New York, relative to acquiring title, wherever the same has not been heretofore acquired for the same purpose in fee to the real property required for the opening and extending of the POST ROAD, from Corlear avenue to West 253d street; WEST 246TH STREET, from Cayuga avenue to Broadway; WEST 250TH STREET, from the Post road to Tibbett avenue; WEST 251ST STREET, from Broadway to the Post road; WEST 252D STREET, from Broadway to Tibbett avenue, and TIBBETT AVENUE, from West 246th street to West 252d street, as this street is laid out east of Tibbett avenue, in the Twenty-fourth Ward, Borough of The Bronx, City of New York.

NOTICE IS HEREBY GIVEN THAT AN APPLICATION will be made to the Supreme Court of the State of New York, First Judicial District, at a Special Term of said court held in and for the County of Bronx, at the County Court House, in the Borough of The Bronx, City of New York, on the 6th day of March, 1917, at the opening of the Court on that day, or as soon thereafter as counsel can be heard thereon, for the appointment of Commissioners of Estimate and Apportionment in the above entitled matter.

The nature and extent of the improvement hereby intended is the acquisition of title, in fee, by The City of New York, for the use of the public, to the real property required for the opening and extending of the Post road, from Corlear avenue to West 253d street; West 246th street, from Cayuga avenue to Broadway; West 250th street, from the Post road to Tibbett avenue; West 251st street, from Broadway to the Post road; West 252d street, from Broadway to Tibbett avenue, and Tibbett avenue, from West 246th street to West 252d street, as this street is laid out east of Tibbett avenue, in the Twenty-fourth Ward, Borough of The Bronx, City of New York. The real property title to which is proposed to be acquired is more particularly bounded and described as follows, to wit:

WEST 250TH STREET.
Beginning at a point in the western line of the Post road, as being acquired herewith, distant 2,330.98 feet southerly from the intersection of said line and the southern line of West 254th street, as legally acquired.

Thence southerly along said western line of the Post road for 215.53 feet; thence northwesterly, curving to the left on the arc of a circle of 260.0 feet radius and tangent to the preceding course for 381.881 feet; thence still northwesterly, curving to the right on the arc of a circle of 400.0 feet radius and tangent to the preceding course for 331.881 feet; thence still northwesterly, curving as being acquired herewith; thence northerly along said eastern line of Tibbett avenue for 224.65 feet; thence southeasterly, curving to the left on the arc of a circle of 340.0 feet radius and tangent to the preceding course for 379.756 feet; thence still southeasterly, curving to the

right on the arc of a circle of 320.0 feet radius for 174.032 feet to the point of beginning.

WEST 251ST STREET.
Beginning at a point in the western line of Broadway, distant 1,868.83 feet southerly from the intersection of said line with the southern line of West 254th street as these streets are legally acquired.

Thence southerly along said western line of Broadway for 60.0 feet; thence westerly, deflecting 90° to the right for 243.316 feet to the eastern line of the Post road, as being acquired herewith; thence northerly along said eastern line of the Post road for 61.82 feet; thence easterly for 258.222 feet to the point of beginning.

WEST 252D STREET.
Parcel "A."
Beginning at a point in the western line of Broadway, distant 1,108.83 feet southerly from the intersection of said line with the southern line of West 254th street as these streets are legally acquired.

Thence southerly along said western line of Broadway for 60.0 feet; thence westerly, deflecting 90° to the right for 340.05 feet; thence southerly, curving to the left on the arc of a circle of 50.0 feet radius and tangent to the preceding course for 68.458 feet to the eastern line of the Post road, as being acquired herewith; thence northerly along said eastern line of the Post road for 107.07 feet; thence easterly for 351.954 feet to the point of beginning.

Parcel "B."
Beginning at a point in the western line of the Post road, as being acquired herewith, distant 1,278.81 feet from the intersection of said line and the southern line of West 254th street as legally acquired.

Thence southerly along said western line of the Post road for 100.08 feet; thence southerly, curving to the right on the arc of a circle of 270.0 feet radius for 79.637 feet. The radius of which curve drawn northwesterly through the southern extremity of the preceding course forms an angle of 53° 20' 24" northerly with the prolongation of the radius of said preceding course drawn westerly through the said southern extremity; thence still southerly, curving to the left on the arc of a circle of 300.0 feet radius and tangent to the preceding course for 218.872 feet; thence southerly, curving to the left on the arc of a circle of 60.0 feet radius and tangent to the preceding course for 33.756 feet to the eastern line of Tibbett avenue as being acquired herewith; thence northerly, curving to the right on the arc of a circle of 2,840.0 feet radius and tangent to the preceding course and along said eastern line of Tibbett avenue for 6.08 feet; thence still northerly, curving to the right on the arc of a circle of 1,620.0 feet radius, tangent to the preceding course and still along said eastern line of Tibbett avenue for 116.49 feet; thence northeasterly, curving to the right on the arc of a circle of 360.0 feet radius for 188.154 feet. The radius of which curve drawn southeasterly through the northern extremity of the preceding course forms an angle of 39° 50' 50.3" southerly with the radius of said preceding course drawn east-

erly through said northern extremity; thence still northeasterly, curving to the left on the arc of a circle of 100.0 feet radius for 132.608 feet to the point of beginning.

TIBBETT AVENUE.
Beginning at the northwest corner of West 252d street (Parcel "B") as being acquired herewith.

Thence southerly, curving to the left on the arc of a circle of 1,620.0 feet radius along the western line of said West 252d street for 116.49 feet; thence still southerly, curving to the left on the arc of a circle of 2,840.0 feet radius, tangent to the preceding course and still along said western line of West 252d street and its southern prolongation for 692.31 feet; thence still southerly, curving to the right on the arc of a circle of 220.0 feet radius, tangent to the preceding course for 237.928 feet; thence southwesterly, curving to the left on the arc of a circle of 1,640.0 feet radius and tangent to the preceding course for 452.902 feet; thence southeasterly, curving to the left on the arc of a circle of 20.0 feet radius and tangent to the preceding course for 32.360 feet; thence westerly, curving to the left on the arc of a circle of 245.0 feet radius and tangent to the preceding course for 106.85 feet; thence northeasterly, curving to the left on the arc of a circle of 40.0 feet radius and tangent to the preceding course for 43.781 feet; thence still northeasterly, curving to the right on the arc of a circle of 1,700.0 feet radius and tangent to the preceding course for 481.546 feet; thence northerly, curving to the left on the arc of a circle of 160.0 feet radius and tangent to the preceding course for 173.038 feet; thence still northerly, curving to the right on the arc of a circle of 2,900.0 feet radius and tangent to the preceding course for 706.936 feet; thence still northerly, curving to the right on the arc of a circle of 1,680.0 feet radius and tangent to the preceding course for 110.29 feet; thence easterly for 60.88 feet to the point of beginning.

WEST 246TH STREET.
Parcel "A."
Beginning at a point in the western line of the Post road, as being acquired herewith, distant 2,970.82 feet southerly from the intersection of said line with the southern line of West 254th street as legally acquired.

Thence southerly along said western line of the Post road for 339.00 feet; thence northwesterly, deflecting 123° 54' 31" to the right for 10.0 feet; thence westerly, deflecting 56° 05' 29" to the left for 100.635 feet; thence still westerly, curving to the right on the arc of a circle of 230.039 feet radius and tangent to the preceding course for 100.88 feet; thence northerly, curving to the left on the arc of a circle of 80.0 feet, making an angle of 1° 48' 24" to the east with the radius of the preceding course drawn northerly through the western extremity of said preceding course; thence easterly, deflecting 83° 03' to the right for 4.40 feet; thence still easterly, curving to the left on the arc of a circle of 150.039 feet radius and tangent to the preceding course for 58.878 feet; thence still easterly and tangent to the preceding course for 57.122 feet; thence northeasterly, curving to the left on the arc of a circle of 62.332 feet radius for 73.778 feet; thence northerly and tangent to the preceding course for 80.0 feet; thence still northerly, curving to the right on the arc of a circle of 132.355 feet radius and tangent to the preceding course for 74.519 feet; thence still northerly, curving to the left on the arc of a circle of 126.796 feet radius for 71.389 feet to the point of beginning.

Parcel "B."
Beginning at a point in the western line of Broadway, distant 3,244.97 feet southerly from the intersection of said line with the southern line of West 254th street, as these streets are legally acquired.

Thence southerly along said western line of Broadway for 20.0 feet; thence westerly, deflecting 90° to the right for 150.618 feet to the eastern line of the Post road, as being acquired herewith; thence northerly along said eastern line of the Post road for 20.0 feet; thence easterly for 150.043 feet to the point of beginning.

THE POST ROAD.
Beginning at a point in the western line of Newton avenue, distant 434.61 feet southerly from the intersection of said line with the southern line of West 254th street as these streets are legally acquired.

Thence southerly along the prolongation of said western line of Newton avenue for 777.054 feet; thence still southerly, curving to the right on the arc of a circle of 210.0 feet radius and tangent to the preceding course for 67.150 feet; thence

still southerly, curving to the left on the arc of a circle of 390.0 feet radius for 189.23 feet. The prolongation of the radius of which curve, drawn westerly through the southern extremity of the preceding course forms an angle of 19° 21' 24" southerly with the radius of said preceding course, drawn westerly through said southern extremity; thence still southerly and tangent to the preceding course for 880.77 feet; thence still southerly, curving to the right on the arc of a circle of 1,040.0 feet radius and tangent to the preceding course for 598.24 feet; thence still southerly, curving to the right on the arc of a circle of 126.796 feet radius and tangent to the preceding course for 237.770 feet; thence still southerly and tangent to the preceding course for 481.15 feet; thence still southerly, curving to the left on the arc of a circle of 916.0 feet radius and tangent to the preceding course for 233.169 feet; thence still southerly and tangent to the preceding course for 111.669 feet; thence easterly, deflecting 77° 03' 53" to the left for 61.56 feet; thence northerly, deflecting 102° 56' 07" to the left for 123.449 feet; thence still northerly, curving to the right on the arc of a circle of 856.0 feet radius and tangent to the preceding course for 217.896 feet; thence still northerly and tangent to the preceding course for 481.15 feet; thence still northerly, curving to the left on the arc of a circle of 186.796 feet radius and tangent to the preceding course for 35.018 feet; thence still northerly, curving to the left on the arc of a circle of 1,100.0 feet radius and tangent to the preceding course for 632.755 feet; thence still northerly and tangent to the preceding course for 880.77 feet; thence still northerly, curving to the right on the arc of a circle of 330.0 feet radius and tangent to the preceding course for 250.38 feet; thence still northerly for 752.63 feet to the southern line of Newton avenue as legally acquired, and making an angle of 75° 21' 49" to the north with the prolongation of the radius of the preceding course drawn westerly through the northern extremity of said preceding course; thence westerly along said southern line of Newton avenue for 60.0 feet to the point of beginning.

West 250th, 251st, 252d streets, Tibbett avenue, West 246th street and the Post road are shown on the following maps:

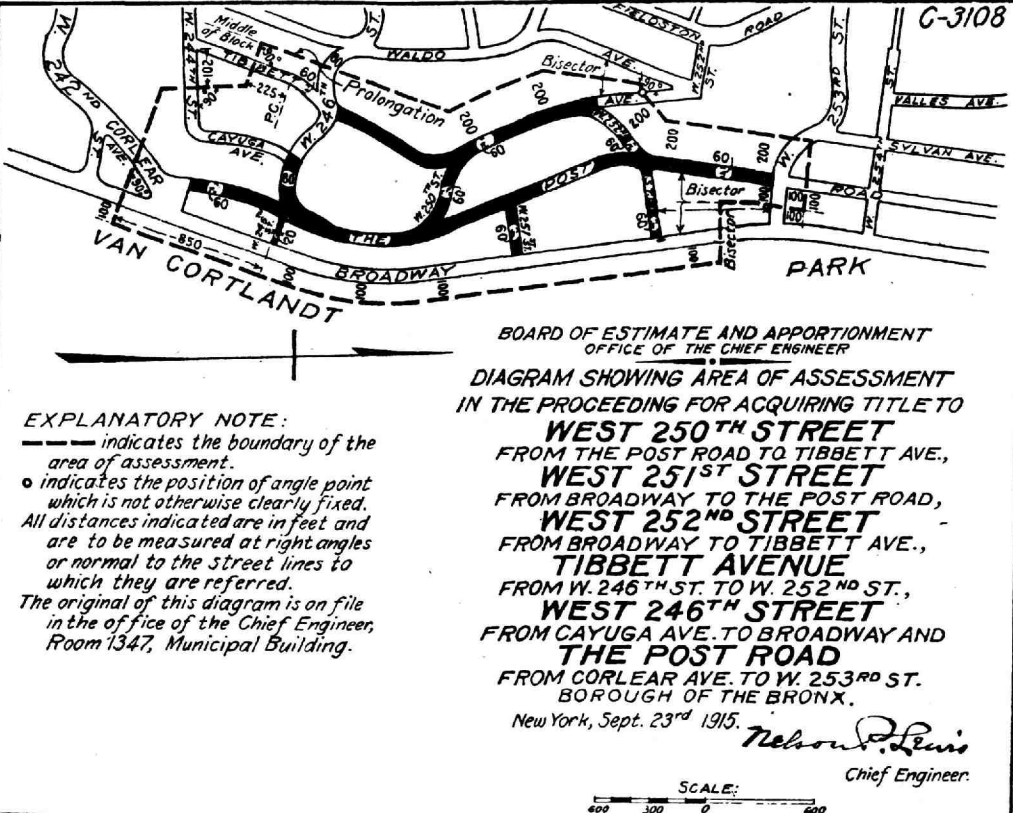
"Map showing a change in the street system heretofore laid out within the territory bounded by West 242d street, Corlear avenue, West 246th street, Cayuga avenue, West 252d street, Newton avenue, West 253d street and Broadway," filed as follows: In the office of the President of the Borough of The Bronx on April 8, 1912, in the office of the Register of New York County on April 5, 1912, as Map No. 1608, and in the office of the Corporation Counsel of The City of New York on April 6, 1912, in pigeonhole 185.

"Map showing the discontinuing and closing of Cayuga avenue, from West 246th street to West 250th street, and the locating, laying out and the grades of Tibbett avenue, from West 246th street to West 252d street, and the change of lines and grades of West 250th street, from the Post road to Tibbett avenue," filed as follows: In the office of the President of the Borough of The Bronx on November 7, 1913, in the office of the Register of New York County on November 5, 1913, as Map No. 1810, and in the office of the Corporation Counsel of The City of New York on November 5, 1913, in pigeonhole 76.

"Map showing the change of lines and grades of West 242d street, between Corlear avenue and Broadway; Corlear avenue, between West 242d street and Broadway; the Post road, between Corlear avenue and West 246th street; West 246th street, between Cayuga avenue and Broadway, and the discontinuing of three public places between Corlear avenue and Broadway," filed as follows: In the office of the President of the Borough of The Bronx on March 26, 1915, in the office of the Register of New York County on March 24, 1915, as Map No. 95, in the office of the Corporation Counsel of The City of New York on March 23, 1915, in pigeonhole 234.

The land required for West 250th, 251st, 252d streets, Tibbett avenue, West 246th street and the Post road is located in Blocks Nos. 3415 and 3421 of Section 13 of the Land Map of The City of New York.

The Board of Estimate and Apportionment, by a resolution adopted on the 22d day of December, 1916, determined that the whole cost and expense of this proceeding shall be assessed upon the property deemed to be benefited thereby, and that the area of assessment for benefit in this proceeding be fixed and determined to be as shown on the following diagram:



Dated, New York, February 21, 1917.
LAMAR HARDY, Corporation Counsel, Municipal Building, Borough of Manhattan, City of New York. f21,m5

Application.

In the Matter of the Application of The City of New York, relative to amending its application heretofore made and entitled

"In the Matter of the application of The Mayor, Aldermen and Commonalty of The City of New York, relative to acquiring title whereon the same has not been heretofore acquired, to the lands, tenements and hereditaments required for the purpose of opening CRESTON AVENUE (although not yet named by proper authority) from Tremont avenue to Minerva place as the same has been heretofore laid out and designated as a first class street or road in the 24th Ward of the City of New York."

—so as to empower the Commissioners of Estimate and Assessments heretofore appointed

therein to award compensation for damages caused by the closing and discontinuance of Monroe avenue, Morris avenue, Cameron place (Elizabeth street), Avenue A and Avenue B in said 24th Ward, Borough of The Bronx, City of New York, pursuant to chapter 1006 of the Laws of 1895.

NOTICE IS HEREBY GIVEN THAT PURSUANT to Section 14 of Chapter 1006 of the Laws of 1895, the Corporation Counsel of The City of New York, in behalf of the City of New York, will make application to the Supreme Court of the State of New York, First Judicial District, at a Special Term, Part III thereof, to be held at the County Court House, of the County of New York, in the Borough of Manhattan, City of New York, on the 5th day of March, 1917, at the opening of the Court on that day, or as soon thereafter as Counsel can be heard thereon, for an order empowering the Commissioners here-

to be appointed in the above entitled proceeding to ascertain and determine the compensation, if any (in all cases where such compensation has not been heretofore ascertained and determined), which should justly be made and legally awarded pursuant to the said Chapter 1006 of the Laws of 1895, to all owners, parties and persons interested in the lands, tenements, hereditaments, premises, rights, easements, or interests taken, affected, damaged, extinguished or destroyed by and in consequence of the abandonment, discontinuance and closing of parts of Monroe avenue, Morris avenue, Cameron place (Elizabeth street), Avenue A and Avenue B, more particularly described as follows:

Parcel "A."
Beginning at the point of intersection of the southern line of East 179th street and the western line of Grand Boulevard and Concourse as these streets are legally acquired.
Thence southerly along last mentioned line for 124.84 feet to the western line of Monroe avenue as laid out by an order of the Commissioners of Highways of the Town of West Farms, which order was filed in the office of the Town Clerk on January 9, 1858; thence northerly along last mentioned line for 119.69 feet to said southern line of East 179th street; thence easterly along last mentioned line for 36.43 feet to the point of beginning.

Parcel "B."
Beginning at the point of intersection of the eastern line of Monroe avenue as laid out by an order of the Commissioners of Highways of the Town of West Farms, which order was filed in the office of the Town Clerk on January 9, 1858, and the northern line of East 179th street as legally acquired.
Thence westerly along last mentioned line for 50.0 feet to the western line of said Monroe avenue; thence northerly along last mentioned line for 175.0 feet to the southern line of Bush street as legally acquired; thence easterly along last mentioned line for 50.0 feet to said eastern line of Monroe avenue; thence southerly along last mentioned line for 175.0 feet to the point of beginning.

Parcel "C."
Beginning at the point of intersection of the eastern line of Monroe avenue as laid out by an order of the Commissioners of Highways of the Town of West Farms, which order was filed in the office of the Town Clerk on January 9, 1858, and the northern line of Bush street as legally acquired.
Thence westerly along last mentioned line for 50.0 feet to the western line of said Monroe avenue; thence northerly along last mentioned line for 92.79 feet; thence still northerly and still along said western line of Monroe avenue for 110.54 feet to the southern line of Burnside avenue as legally acquired; thence easterly along last mentioned line for 51.51 feet to the eastern line of said Monroe avenue; thence southerly along last mentioned line for 11.29 feet; thence westerly, defining 74° 36' 20" to the right for 1.36 feet to the first-mentioned eastern line of said Monroe avenue; thence southerly along last mentioned line for 92.02 feet to the point of beginning.

Parcel "D."
Beginning at the point of intersection of the eastern line of Monroe avenue as laid out by an order of the Commissioners of Highways of the Town of West Farms, which order was filed in the office of the Town Clerk on January 9, 1858, and the northern line on Burnside avenue as legally acquired.
Thence westerly along last mentioned line for 50.04 feet to the western line of said Monroe avenue; thence northerly along last mentioned line for 182.2 feet; thence still northerly and still along said western line of Monroe avenue for 149.0 feet to the eastern line of Creston avenue as legally acquired; thence northerly along last mentioned line for 14.0 feet to the eastern line of East 180th street as legally acquired; thence easterly along last mentioned line for 31.43 feet to the eastern line of said Monroe avenue; thence southerly along last mentioned line for 206.35 feet; thence still southerly and still along the eastern line of said Monroe avenue for 185.85 feet to the point of beginning.

Parcel "E."
Beginning at the point of intersection of the northern line of East 180th street and the eastern line of Creston avenue as these streets are legally acquired.
Thence northerly along last mentioned line for 37.20 feet to the eastern line of Monroe avenue as laid out by an order of the Commissioners of Highways of the Town of West Farms, which order was filed in the office of the Town Clerk on January 9, 1858; thence southerly for 37.33 feet to said northern line of East 180th street; thence westerly along last mentioned line for 11.94 feet to the point of beginning.

Parcel "F."
Beginning at the point of intersection of the eastern line of Avenue "A" as laid out by an order of the Commissioners of Highways of the Town of West Farms, which order was filed in the office of the Town Clerk on January 9, 1858, and also shown on "Map of Prospect Hill Estate at Fordham," filed in the Register's office of Westchester County on June 20, 1853, as Map No. 188, and the western line of Creston avenue as legally acquired.
Thence southerly along last mentioned line for 147.29 feet to the western line of Monroe avenue, as laid out by said order of Commissioners of Highways; thence northerly along last mentioned line for 98.21 feet to the western line of Avenue "A" as laid out by the aforesaid order and also shown on "Map of Building Lots at Fordham being part of the Farm of Chas. Berrian," filed in the Westchester County Clerk's office on January 31, 1853, as Map No. 8; thence still northerly along last mentioned line for 125.86 feet to the southern line of East 181st street as legally acquired; thence easterly along last mentioned line for 48.43 feet to said eastern line of Avenue "A"; thence southerly along last mentioned line for 86.88 feet to the point of beginning.

Parcel "G."
Beginning at the point of intersection of the eastern line of Avenue "A" as laid out by an order of the Commissioners of Highways of the Town of West Farms, which order was filed in the office of the Town Clerk on January 9, 1858, and also shown on "Map of Prospect Hill Estate at Fordham," filed in the Register's office of Westchester County on June 20, 1853, as Map No. 188, and the northern line of East 181st street as legally acquired.
Thence westerly along last mentioned line for 49.47 feet to the western line of Avenue "A" as laid out by the aforesaid order and also shown on "Map of Building Lots at Fordham being part of the Farm of Chas. Berrian," filed in the Westchester County Clerk's office on January 31, 1853, as Map No. 8; thence northerly along last mentioned line for 198.61 feet; thence still northerly and still along western line of Avenue "A" for 163.40 feet to the eastern line of Morris avenue as legally acquired; thence still northerly along last mentioned line for 199.07 feet to said eastern line of Avenue "A"; thence southerly along last mentioned line for 605.87 feet to the point of beginning.

Parcel "H."
Beginning at the point of intersection of the southern line of Elizabeth street as shown on "Map of Building Lots at Fordham, being a part of the Farm of Chas. Berrian," filed in the Westchester County Clerk's office on January 31, 1853, as Map No. 8, and the eastern line of Morris avenue as legally acquired.
Thence northerly along last mentioned line for 50.04 feet to the northern line of said Elizabeth street; thence easterly along last mentioned line for 41.07 feet to the western line of Avenue "A" as laid out by an order of the Commissioners of Highways of the Town of West Farms, which order was filed in the office of the Town Clerk on January 9, 1858, and also shown on above mentioned "Map of Building Lots at Fordham"; thence southerly along last mentioned line for 51.18 feet to said southern line of Elizabeth street; thence westerly along last mentioned line of 50.94 feet to the point of beginning.

1853, as Map No. 8, and the eastern line of Morris avenue as legally acquired.
Thence northerly along last mentioned line for 50.04 feet to the northern line of said Elizabeth street; thence easterly along last mentioned line for 41.07 feet to the western line of Avenue "A" as laid out by an order of the Commissioners of Highways of the Town of West Farms, which order was filed in the office of the Town Clerk on January 9, 1858, and also shown on above mentioned "Map of Building Lots at Fordham"; thence southerly along last mentioned line for 51.18 feet to said southern line of Elizabeth street; thence westerly along last mentioned line of 50.94 feet to the point of beginning.

Parcel "I."
Beginning at the point of intersection of the eastern line of Avenue "B" as shown on "Map of Prospect Hill Estate at Fordham, filed in the Register's office of Westchester County on June 20, 1853, as Map No. 188," and the northern line of East 181st street as legally acquired.
Thence westerly along last mentioned line of 50.0 feet to the western line of said Avenue "B"; thence northerly along last mentioned line for 430.99 feet to the eastern line of Creston avenue as legally acquired; thence still northerly along last mentioned line for 158.92 feet to the southern line of East 182d street as legally acquired; thence easterly along last mentioned line for 1.76 feet to said eastern line of Avenue "B"; thence southerly along last mentioned line for 582.69 feet to the point of beginning.

The streets and avenues hereinbefore described are shown or described as follows:
Monroe avenue and Avenue "A" are described in the order of the Commissioners of Highways of the Town of West Farms for the laying out of a highway through lands of Chas. Berrian, Samuel D. Archer and others, which order was filed in the office of the Town Clerk on January 9, 1858.
Avenue "A" and Avenue "B" are shown on "Map of Prospect Hill Estate at Fordham, Westchester Co., State of New York, being a part of the Farm of Chas. Berrian," filed in the Westchester County Clerk's office on January 31, 1853, as Map No. 8.
Avenue "A" and Elizabeth street are shown on "Map of Building Lots at Fordham, Westchester Co., State of New York, being a part of the Farm of Chas. Berrian," filed in the Westchester County Clerk's office on January 31, 1853, as Map No. 8.

Monroe avenue, Avenue "A," Avenue "B" and Elizabeth street are located in the following blocks of Section 11 of the Land Map of the City of New York: 2808, 2812, 2813, 3162, 3169, 3170, 3180 and 3181.

Dated, New York, February 20, 1917.
LAMAR HARDY, Corporation Counsel, Municipal Building, Borough of Manhattan, City of New York. f20,m3

Filing Bills of Costs.

In the Matter of the Application of The City of New York, relative to acquiring title, wherever the same has not been heretofore acquired for the same purpose in fee to the lands, tenements and hereditaments required for the opening and extending of MANOR AVENUE, from Westchester avenue southwardly to Bronx River avenue, in the 24th Ward, Borough of The Bronx, City of New York.

NOTICE IS HEREBY GIVEN THAT THE bill of costs, charges and expenses incurred by reason of the proceedings in the above-entitled matter will be presented for taxation to one of the Justices of the Supreme Court of the State of New York, Second Department, at a Special Term thereof, Part I, to be held at the County Court House, in the Borough of Bronx, in the City of New York, on the 8th day of March, 1917, at 10:05 o'clock in the forenoon of that day, or as soon thereafter as counsel can be heard thereon; and that the said bill of costs, charges and expenses has been deposited in the Office of the Clerk of the County of Bronx, there to remain for and during the space of ten days, as required by law.

Dated, New York, February 23, 1917.
JOSEPH I. BERRY, EDWARD McLAUGHLIN, THOMAS L. GREEN, Commissioners of Estimate; JOSEPH I. BERRY, Commissioner of Assessment.

JOEL J. SQUIER, Clerk. f23,m6

In the Matter of the Application of The City of New York, relative to acquiring title, wherever the same has not been heretofore acquired for the same purpose in fee to the lands, tenements and hereditaments required for the opening and extending of MONROE AVENUE, from Sackett avenue to Van Nest avenue, and HAIGHT AVENUE from Sackett avenue to Van Nest avenue, in the 24th Ward, Borough of The Bronx, City of New York.

NOTICE IS HEREBY GIVEN THAT THE supplemental and additional bill of costs, charges and expenses incurred by reason of the proceedings in the above-entitled matter will be presented for taxation to one of the Justices of the Supreme Court of the State of New York, Second Department, at a Special Term thereof, Part I, to be held at the County Court House, East 161st street and 3rd avenue, in the Borough of The Bronx, in the City of New York, on the 27th day of February, 1917, at 10:30 o'clock in the forenoon of that day, or as soon thereafter as counsel can be heard thereon; and that the said bill of costs, charges and expenses has been deposited in the Office of the Clerk of the County of Bronx, there to remain for and during the space of ten days, as required by law.

Dated, New York, February 13, 1917.
MORRIS ARNSTEIN, Commissioner of Assessment.

JOEL J. SQUIER, Clerk. f13,24

SUPREME COURT—SECOND DEPARTMENT.

Hearings on Qualifications.

In the Matter of the Application of The City of New York, relative to acquiring title, wherever the same has not been heretofore acquired for the same purpose in fee to the real property required for the opening and extending of EIGHTY-FIFTH ROAD (FERRISS STREET) from 83d street (Forest Parkway) to 91st street (Columbia avenue), in the Fourth Ward, Borough of Queens, City of New York.

NOTICE IS HEREBY GIVEN THAT BY AN order of the Supreme Court of the State of New York, Second Judicial District, dated January 31, 1917, and duly entered and filed in the office of the Clerk of the County of Queens on February 9, 1917, William Rasquin, Jr., Charles A. Wadley and Emil A. Guenther were appointed Commissioners of Estimate in the above-entitled proceeding, and that in and by the said order William Rasquin, Jr., was appointed the Commissioner of Assessment.

NOTICE IS FURTHER GIVEN THAT, pursuant to the statutes in such cases made and provided, the said William Rasquin, Jr., Charles A. Wadley and Emil A. Guenther will attend at a Special Term for the hearing of motions held at Trial Term, Part I, of the Supreme Court of the State of New York, Second Judicial District, held in and for the County of Queens, at the County Court House, in the Borough of Queens, in the City of New York, on the 6th day of March, 1917, at the opening of the Court on that day, or as soon thereafter as counsel can be heard thereon, for the purpose of being examined under oath by the Corporation Counsel

of the City of New York, or by any other person having interest in the said proceeding as to their qualifications to act as such Commissioners.
Dated, February 21, 1917.
LAMAR HARDY, Corporation Counsel, Municipal Building, Borough of Manhattan, City of New York. f21,m5

In the Matter of the Application of The City of New York, relative to acquiring title, wherever the same has not been heretofore acquired for the same purpose in fee to the real property required for the opening and extending of SIXTH STREET, from Stryker avenue to 7th street; SEVENTH STREET, from a point about 150 feet south of Stryker avenue to Jackson avenue, and EIGHTH STREET, from Jackson avenue to Polk avenue, in the Second Ward, Borough of Queens, City of New York.

NOTICE IS HEREBY GIVEN THAT BY AN order of the Supreme Court of the State of New York, Second Judicial District, dated January 31, 1917, and duly entered and filed in the office of the Clerk of the County of Queens on February 9, 1917, Robert B. Lawrence, John A. Rapelye and John J. Connolly were appointed Commissioners of Estimate in the above-entitled proceeding, and that in and by the said order Robert B. Lawrence was appointed the Commissioner of Assessment.

NOTICE IS FURTHER GIVEN THAT, pursuant to the statutes in such cases made and provided, the said Robert B. Lawrence, John A. Rapelye and John J. Connolly will attend at a Special Term for the hearing of motions, held at Trial Term, Part I, of the Supreme Court of the State of New York, Second Judicial District, held in and for the County of Queens, at the County Court House, in the Borough of Queens, in the City of New York, on the 6th day of March, 1917, at the opening of the Court on that day, or as soon thereafter as counsel can be heard thereon, for the purpose of being examined under oath by the Corporation Counsel of the City of New York, or by any other person having interest in the said proceeding as to their qualifications to act as such Commissioners.

Dated, February 21, 1917.
LAMAR HARDY, Corporation Counsel, Municipal Building, Borough of Manhattan, City of New York. f21,m5

Filing Final Reports.

In the Matter of the Application of The City of New York, relative to acquiring title in fee to the lands, tenements and hereditaments required for the purpose of opening and extending FLATLANDS AVENUE, from Ralph avenue to East 76th street; PAERDEGAT AVENUE, north from Ralph avenue to Flatlands avenue; RALPH AVENUE, from the junction of Avenue H and Paerdegat Avenue North to Paerdegat Avenue South; PAERDEGAT AVENUE SOUTH, from Glenwood road to Ralph avenue, in the 32d Ward of the Borough of Brooklyn, The City of New York.

NOTICE IS HEREBY GIVEN THAT THE final report of the Commissioners of Estimate and Commissioner of Assessment in the above-entitled matter will be presented for confirmation to the Supreme Court of the State of New York, Second Department, at a Special Term thereof to be held at the County Court House in the Borough of Brooklyn, City of New York, on the 2d day of March, 1917, at 10 o'clock in the forenoon of that day, and that the said final report has been deposited in the office of the Clerk of the County of Kings, there to remain for and during the space of five days, as required by law.

Dated, New York, February 24, 1917.
SIMEON B. CHITTENDEN, P. HOWARD WORTH, Commissioners of Estimate; P. HOWARD WORTH, Commissioner of Assessment.

ANDREW C. TROY, Clerk. f24,m1

In the Matter of the Application of The City of New York, relative to acquiring title, wherever the same has not been heretofore acquired for the same purpose in fee to the lands, tenements and hereditaments required for the opening and extending of OPDYKE STREET between Alhertis avenue and Tieman avenue, in the 2nd Ward, Borough of Queens, City of New York.

NOTICE IS HEREBY GIVEN THAT THE final reports of the Commissioners of Estimate and of the Commissioner of Assessment in the above-entitled matter will be presented for confirmation to the Supreme Court of the State of New York, Second Department, at a Trial Term thereof, Part I, to be held in the Queens County Court House, Long Island City, in the Borough of Queens, in the City of New York, on the 6th day of March, 1917, at 10 o'clock in the forenoon of that day, and that the said final reports have been deposited in the Office of the Clerk of the County of Queens, there to remain for and during the space of five days, as required by law.

Dated, New York, February 20, 1917.
WILLIAM E. STEWART, CHAS. H. GEORGI, JULIUS HARDER, Commissioners of Estimate; WILLIAM E. STEWART, Commissioner of Assessment.

WALTER C. SHEPARD, Clerk. f20,26

In the Matter of the Application of The City of New York, relative to acquiring title, wherever the same has not been heretofore acquired for the same purpose in fee to the lands, tenements and hereditaments required for the opening and extending of WHITNEY STREET from Academy street to Crescent street, in the 1st Ward, Borough of Queens, City of New York.

NOTICE IS HEREBY GIVEN THAT THE final reports of the Commissioners of Estimate and of the Commissioner of Assessment in the above-entitled matter will be presented for confirmation to the Supreme Court of the State of New York, Second Department, at a Trial Term thereof, Part I, to be held in the Queens County Court House, Long Island City, in the Borough of Queens, in the City of New York, on the 6th day of March, 1917, at 10 o'clock in the forenoon of that day; and that the said final reports have been deposited in the Office of the Clerk of the County of Queens, there to remain for and during the space of five days, as required by law.

Dated, New York, February 20, 1917.
FRANK RYAN, BERNARD M. PATTEN, ANTON J. DIETRICH, Commissioners of Estimate; P. FRANK RYAN, Commissioner of Assessment.

WALTER C. SHEPARD, Clerk. f20,26

In the Matter of the Application of The City of New York, relative to acquiring title wherever the same has not been heretofore acquired for the same purpose in fee to the lands, tenements and hereditaments required for the opening and extending of SYBILLA STREET, from Metropolitan avenue to Viola Place; THE-RESA PLACE, from Metropolitan avenue to Sybilla street; URSULA PLACE, from Metropolitan avenue to Union turnpike, and VIOLA PLACE, from Metropolitan avenue to Ursa place, in the 2nd Ward, Borough of Queens, City of New York.

NOTICE IS HEREBY GIVEN THAT THE final reports of the Commissioners of Estimate and of the Commissioner of Assessment in the above-entitled matter will be presented for confirmation to the Supreme Court of the State of New York, Second Department, at a Trial Term thereof, Part I, to be held in the Queens

County Court House, Long Island City, in the Borough of Queens, in the City of New York, on the 7th day of March, 1917, at 10 o'clock in the forenoon of that day; and that the said final reports have been deposited in the Office of the Clerk of the County of Queens, there to remain for and during the space of five days, as required by law.

Dated, New York, February 20, 1917.
WILLIAM W. GILLEN, FREDERIC F. de RHAM, THEODORE P. WILSNACK, Commissioners of Estimate; WILLIAM W. GILLEN, Commissioner of Assessment.

WALTER C. SHEPARD, Clerk. f20,26

Filing Bills of Costs.

In the Matter of the Application of The City of New York, relative to acquiring title wherever the same has not been heretofore acquired, to the lands, tenements and hereditaments required for the opening and extending of NICHOLAS AVENUE (although not yet named by proper authority), from Richmond terrace to the pierhead line, in the Third Ward, Borough of Richmond, City of New York.

NOTICE IS HEREBY GIVEN THAT A BILL of costs, charges and expenses incurred by reason of the above-entitled proceeding will be presented to one of the Justices of the Supreme Court of the State of New York, Second Department, at a Special Term thereof for the hearing of motions, to be held at the County Court House, in the Borough of Richmond, in the City of New York, on the 10th day of March, 1917, at 10 o'clock in the forenoon of that day, or as soon thereafter as counsel can be heard thereon for taxation in accordance with the Certificate of the Corporation Counsel, and that the said bill of costs, charges and expenses with the Certificate of the Corporation Counsel thereto attached has been deposited in the Office of the Clerk of the County of Richmond, there to remain for and during the space of ten days, as required by law.

Dated, New York, February 21, 1917.
LAMAR HARDY, Corporation Counsel, Municipal Building, Borough of Manhattan, New York City. f21,m5

In the Matter of the Application of The City of New York, relative to acquiring title wherever the same has not been heretofore acquired, to the lands, tenements and hereditaments required for the opening and extending of NEW UTRECHT AVE., from 38th street to 81st street; 36TH STREET, from Fifth avenue to Seventh avenue; 37TH STREET, from Fifth avenue to Fort Hamilton avenue; SEVENTH AVENUE, from 36th street to 37th street; EIGHTH AVENUE, from 37th street to 39th street; TENTH AVENUE, from 37th street to 38th street, north to the PUBLIC PLACE bounded by 42nd street, Tenth avenue and New Utrecht avenue; PUBLIC PLACE, bounded by Fort Hamilton avenue, New Utrecht avenue and 45th street; and PUBLIC PLACE bounded by 46th street, Eleventh avenue and New Utrecht avenue, in the 8th, 29th and 30th Wards, Borough of Brooklyn, City of New York.

NOTICE IS HEREBY GIVEN THAT THE supplemental and additional bill of costs, charges and expenses incurred by reason of the proceedings in the above-entitled matter will be presented for taxation to one of the Justices of the Supreme Court of the State of New York, Second Department, at a Special Term thereof, to be held at the County Court House in the Borough of Brooklyn, in the City of New York, on the 2nd day of March, 1917, at 10:00 o'clock in the forenoon of that day, or as soon thereafter as counsel can be heard thereon; and that the said supplemental and additional bill of costs, charges and expenses has been deposited in the office of the Clerk of the County of Kings, there to remain for and during the space of ten days, as required by law.

Dated, New York, February 16, 1917.
CHARLES HARWOOD, HENRY P. WOODS, WILLIAM F. ATKINSON, Commissioners of Estimate; WILLIAM F. ATKINSON, Commissioner of Assessment.

ANDREW C. TROY, Clerk. f16,28

In the Matter of the Application of The City of New York, relative to acquiring title in fee, wherever the same has not been heretofore acquired, to the lands, tenements and hereditaments required for the opening and extending of KINGS HIGHWAY, from Ocean Parkway to Flatbush avenue; AVENUE O, from the westerly line of East 12th street to Kings Highway; EAST 12TH STREET, from Avenue O to Kings Highway; DELAMERE PLACE, from Avenue P to Kings Highway; AVENUE O, from the westerly line of East 26th street to Kings Highway; EAST 26TH STREET, from Avenue O to Kings Highway; EAST 32ND STREET, from Avenue N to Kings Highway; EAST 35TH STREET, from Avenue M to Kings Highway, in the 2nd and 3rd Wards, Borough of Brooklyn, The City of New York.

NOTICE IS HEREBY GIVEN THAT THE bill of costs, charges and expenses incurred by reason of the proceedings in the above-entitled matter will be presented for taxation to one of the Justices of the Supreme Court of the State of New York, Second Department, at a Special Term thereof, to be held at the County Court House, in the Borough of Brooklyn, in the City of New York, on the 28th day of February, 1917, at 10 o'clock in the forenoon of that day, or as soon thereafter as counsel can be heard thereon; and that the said bill of costs, charges and expenses has been deposited in the office of the Clerk of the County of Kings, there to remain for and during the space of ten days, as required by law.

Dated, New York, February 14, 1917.
MYLES PURVIN, GEO. F. MADDOCK, JOHN H. ELLIOTT, Commissioners of Estimate; MYLES PURVIN, Commissioner of Assessment.

ANDREW C. TROY, Clerk. f14,26

In the Matter of the Application of The City of New York, relative to acquiring title, wherever the same has not been heretofore acquired for the same purpose in fee to the lands, tenements and hereditaments required for the opening and extending of SMITH STREET, from Brinkerhoff avenue to Ulster avenue; BRINKERHOFF AVENUE, from Smith street to Spangler street, and SPANGLER STREET, from Brinkerhoff avenue to Lambertville avenue, in the Fourth Ward, Borough of Queens, City of New York.

NOTICE IS HEREBY GIVEN TO ALL PERSONS interested in the above-entitled proceeding, and to the owner or owners, occupant or occupants of all houses and lots and unimproved lands affected thereby, and to all others whom it may concern, to wit:

First—That the undersigned, Commissioners of Estimate, have completed their estimate of damage, and that all persons interested in this proceeding, or in any of the lands, tenements and hereditaments and premises affected thereby, having any objection thereto, do file their said objections in writing, duly verified, with them at their office, the Municipal Building, Court House Square, Long Island City, in the Borough of Queens, in the City of New York, on or before the 13th day of March, 1917, and that the said Commissioners will hear parties so objecting,

and that the said Commissioners will hear parties so objecting,

and that the said Commissioners will hear parties so objecting,

and that the said Commissioners will hear parties so objecting,

and that the said Commissioners will hear parties so objecting,

and that the said Commissioners will hear parties so objecting,

and that the said Commissioners will hear parties so objecting,

and that the said Commissioners will hear parties so objecting,

and that the said Commissioners will hear parties so objecting,

and that the said Commissioners will hear parties so objecting,

and that the said Commissioners will hear parties so objecting,

and that the said Commissioners will hear parties so objecting,

and that the said Commissioners will hear parties so objecting,

and that the said Commissioners will hear parties so objecting,

and that the said Commissioners will hear parties so objecting,

and that the said Commissioners will hear parties so objecting,

and that the said Commissioners will hear parties so objecting,

and that the said Commissioners will hear parties so objecting,

and that the said Commissioners will hear parties so objecting,

and that the said Commissioners will hear parties so objecting,

and that the said Commissioners will hear parties so objecting,

and that the said Commissioners will hear parties so objecting,

and that the said Commissioners will hear parties so objecting,

and that the said Commissioners will hear parties so objecting,

and that the said Commissioners will hear parties so objecting,

and that the said Commissioners will hear parties so objecting,

and that the said Commissioners will hear parties so objecting,

and that the said Commissioners will hear parties so objecting,

and that the said Commissioners will hear parties so objecting,

and that the said Commissioners will hear parties so objecting,

and that the said Commissioners will hear parties so objecting,

and that the said Commissioners will hear parties so objecting,

and that the said Commissioners will hear parties so objecting,

and that the said Commissioners will hear parties so objecting,

and that the said Commissioners will hear parties so objecting,

and that the said Commissioners will hear parties so objecting,

and that the said Commissioners will hear parties so objecting,

and that the said Commissioners will hear parties so objecting,

and that the said Commissioners will hear parties so objecting,

and that the said Commissioners will hear parties so objecting,

and that the said Commissioners will hear parties so objecting,

and that the said Commissioners will hear parties so objecting,

and that the said Commissioners will hear parties so objecting,

and that the said Commissioners will hear parties so objecting,

and that the said Commissioners will hear parties so objecting,

and that the said Commissioners will hear parties so objecting,

and that the said Commissioners will hear parties so objecting,

and that the said Commissioners will hear parties so objecting,

and that the said Commissioners will hear parties so objecting,

and that the said Commissioners will hear parties so objecting,

and that the said Commissioners will hear parties so objecting,

and that the said Commissioners will hear parties so objecting,

and that the said Commissioners will hear parties so objecting,

and that the said Commissioners will hear parties so objecting,

and that the said Commissioners will hear parties so objecting,

and for that purpose will be in attendance at their said office on the 15th day of March, 1917, at 2.30 o'clock p. m.

Second—That the undersigned, Commissioner of Assessment, has completed his estimate of benefit and that all persons interested in this proceeding, or in any of the lands, tenements and hereditaments and premises affected thereby, having any objection thereto, do file their said objections in writing, duly verified, with him at his office in the Municipal Building, Court House Square, Long Island City, in the Borough of Queens, in the City of New York, on or before the 13th day of March, 1917, and that the said Commissioner will hear parties so objecting, and for that purpose will be in attendance at his said office on the 16th day of March, 1917, at 2.30 o'clock p. m.

Third—That the Commissioner of Assessment has assessed any or all such lands, tenements and hereditaments and premises as are within the area of assessment fixed and prescribed as the area of assessment for benefit by the Board of Estimate and Apportionment on the 4th day of December, 1914, and that the said area of assessment includes all those lands, tenements and hereditaments and premises situate and being in the Borough of Queens, in the City of New York, which taken together, are bounded and described as follows, viz:

Bounded on the north by a line distant 350 feet northerly from and parallel with the northerly line of Lambertville avenue, as this street is laid out where it adjoins Spangler street, on the west, the said distance being measured at right angles to Lambertville avenue, and by the prolongation of the said line; on the east by a line distant 360 feet easterly from and parallel with the easterly line of Smith street, the said distance being measured at right angles to Smith street, and by the prolongation of the said line; on the south by a line distant 700 feet southerly from and parallel with the southerly line of Uster avenue as this street is laid out where it adjoins Smith street on the east, the said distance being measured at right angles to Uster avenue, and by the prolongation of the said line; and on the west by a line distant 360 feet westerly from and parallel with the westerly line of Smith street as this street is laid out where it adjoins Uster avenue, the said distance being measured at right angles to Smith street, and by the prolongation of the said line.

Fourth—That the abstracts of said estimate of damage and of said assessment for benefit, together with the damage and benefit maps, and also all the affidavits, estimates, proofs and other documents used by the Commissioners of Estimate and by the Commissioner of Assessment in making the same, have been deposited in the Bureau of Street Openings in the Law Department of the City of New York, in the Municipal Building, Court House Square, in the Borough of Queens, in said City, there to remain until the 15th day of March, 1917.

Fifth—That, provided there be no objections filed to either of said abstracts, the reports as to damage and as to assessments for benefit herein will be presented for confirmation to the Supreme Court of the State of New York, Second Department, at a Special Term thereof for the hearing of motions, to be held in the County Court House in the Borough of Brooklyn, in the City of New York, on the 26th day of April, 1917, at the opening of the Court on that day.

Sixth—In case, however, objections are filed to the foregoing abstracts of estimate and assessment, or to either of them, the motion to affirm the reports as to damage and as to assessments shall stand adjourned to the date to be hereafter specified in the notice provided in such cases to be given in relation to filing the final reports, pursuant to Sections 981 and 984 of the Greater New York Charter, as amended by Chapter 658 of the Laws of 1906.

Dated, New York, February 15, 1917.
WILLIAM W. GILLEN, Chairman; WM. RASQUIN, JR., ROBERT B. LAWRENCE, Commissioners of Estimate; WILLIAM W. GILLEN, Commissioner of Assessment.
WALTER C. SHEPPARD, Clerk. f21,m10

In the Matter of the Application of The City of New York, relative to acquiring title, wherever the same has not been heretofore acquired, to the lands, tenements and hereditaments required for the opening and extending of ULSTER AVENUE, from Smith street to Westchester avenue; WESTCHESTER AVENUE, from Ulster avenue to 177th avenue; 177TH AVENUE, from Westchester avenue to Dearborn avenue, and DEARBORN AVENUE, from 177th avenue to the City Line, in the Fourth Ward, Borough of Queens, City of New York. NOTICE IS HEREBY GIVEN THAT all persons interested in the above entitled proceeding, and to the owner or owners, occupant or occupants of all houses and lots and improved and unimproved lands affected thereby, and to all others whom it may concern, to wit:

First—That the undersigned, Commissioners of Estimate, have completed their estimate of damage, and that all persons interested in this proceeding, or in any of the lands, tenements and hereditaments and premises affected thereby, having any objection thereto, do file their said objections in writing, duly verified, with them at their office in the Municipal Building, Court House Square, Long Island City, in the Borough of Queens, in the City of New York, on or before the 2nd day of March, 1917, and that the said Commissioner will hear parties so objecting, and for that purpose will be in attendance at their said office on the 5th day of March, 1917, at 2.30 o'clock p. m.

Second—That the undersigned, Commissioner of Assessment, has completed his estimate of benefit and that all persons interested in this proceeding, or in any of the lands, tenements and hereditaments and premises affected thereby, having any objection thereto, do file their said objections in writing, duly verified, with him at his office in the Municipal Building, Court House Square, Long Island City, in the Borough of Queens, in the City of New York, on or before the 2nd day of March, 1917, and that the said Commissioner will hear parties so objecting, and for that purpose will be in attendance at his said office on the 6th day of March, 1917, at 2.30 o'clock p. m.

Third—That the Commissioner of Assessment has assessed any or all such lands, tenements and hereditaments and premises as are within the area of assessment fixed and prescribed as the area of assessment for benefit by the Board of Estimate and Apportionment on the 4th day of December, 1913, and that the said area of assessment includes all those lands, tenements and hereditaments and premises situate and being in the Borough of Queens, in the City of New York, which taken together, are bounded and described as follows, viz:

Beginning at a point on the prolongation of a line midway between Tuckahoe street (Baisley street), as these streets adjoin Sweet street (Sweet avenue) on the west, distant 100 feet southwesterly from the southwesterly line of New York avenue, the said distance being measured at right angles to New York avenue, and running thence northeasterly along the said line midway between Tuckahoe street (Baisley street) and Bergenfields street (Baisley street) and along the prolongations of the said line to the intersection with the prolongation of a line midway between Quencer street (Estelle street) and Tioga street (Cedar street), as these streets adjoin

Mexico street (Morris avenue) on the west; thence easterly along the said line midway between Quencer street (Estelle street) and Tioga street (Cedar street) and along the prolongations of the said line to the intersection with the prolongation of a line midway between 115th road (Hilton avenue) and 115th Drive (Fletcher avenue), as these streets adjoin 194th street (Kenmore avenue) on the west; thence northeasterly along the said line midway between 115th road (Hilton avenue) and 115th Drive (Fletcher avenue), and along the prolongations of the said line to a point distant 1,000 feet northerly from the prolongation of the northerly line of Dearborn avenue, as this street is laid out in the second tangent east of 117th avenue, the said distance being measured at right angles to Dearborn avenue; thence easterly and always distant 1,000 feet northerly from and parallel with the northerly line of Dearborn avenue, and with its westerly prolongation as laid out in the second tangent east of 117th avenue, to the intersection with the City Line; thence southwesterly along the City Line to a point distant 1,000 feet southerly from the prolongation of the southerly line of Dearborn avenue, as this street is laid out where it adjoins the City Line, the said distance being measured at right angles to Dearborn avenue; thence southwesterly and always distant 1,000 feet southerly from and parallel with the southerly line of Dearborn avenue, and with its westerly prolongation as laid out in the second tangent east of 117th avenue, to the intersection with the prolongation of a line midway between 118th street (St. Albans avenue) and 119th avenue (St. Marks avenue), as these streets adjoin 201st street (Bank street) on the east; thence southwesterly along the said line midway between 118th street (St. Albans avenue) and 119th avenue (St. Marks avenue) and along the prolongations of the said line to the intersection with a line midway between 196th street (Morton street) and 197th street (Clove street), as these streets adjoin 118th avenue (St. Albans avenue) on the south; thence southwesterly along the said line midway between 196th street (Morton street) and 197th street (Clove street) to a point distant 100 feet southwesterly from the northwesterly line of 119th avenue (St. Marks avenue), the said distance being measured at right angles to 119th avenue; thence southwesterly and always distant 100 feet southwesterly from and parallel with the northwesterly line of 119th avenue (St. Marks avenue) to the intersection with the easterly line of Farmers avenue; thence southwesterly in a straight line to a point on the southwesterly line of Farmers avenue where it is intersected by a line distant 100 feet southerly from and parallel with the southerly line of Sonn place (Allan street), as this street adjoins Riverton street (Roosevelt avenue), the said distance being measured at right angles to Sonn place; thence westwardly along the said line parallel with Sonn place (Allan street) and along the prolongation of the said line to the intersection with the westerly line of the Long Island Railroad; thence northwardly along the said right of way line to the intersection with a line distant 1,000 feet southerly from and parallel with the southerly line of Westchester avenue, as this street is laid out immediately west of Farmers avenue, the said distance being measured at right angles to Westchester avenue; thence westwardly along the said line parallel with Westchester avenue and along the prolongation of the said line to the intersection with the prolongation of a line distant 900 feet southeasterly from and parallel with the southeasterly line of Ulster avenue, as this street is laid out between Smith street and Merrick road, the said distance being measured at right angles to Ulster avenue; thence northwesterly along the said line parallel with Ulster avenue and along the prolongations of the said line to a point distant 100 feet southwesterly from the southwesterly line of New York avenue, the said distance being measured at right angles to New York avenue; thence northwesterly and always distant 100 feet southwesterly from and parallel with the southwesterly line of New York avenue to the point or place of beginning.

(The lines of the streets heretofore referred to which have not been located, the report as to City plan are intended to be those as in use or as commonly recognized.)

Fourth—That the abstracts of said estimate of damage and of said assessment for benefit, together with the damage and benefit maps, and also all the affidavits, estimates, proofs and other documents used by the Commissioners of Estimate and by the Commissioner of Assessment in making the same, have been deposited in the Bureau of Street Openings in the Law Department of the City of New York, in the Municipal Building, Court House Square, in the Borough of Queens, in said City, there to remain until the 5th day of March, 1917.

Fifth—That, provided there be no objections filed to either of said abstracts, the reports as to damage and as to assessments for benefit herein will be presented for confirmation to the Supreme Court of the State of New York, Second Department, at a Special Term thereof for the hearing of motions, to be held in the County Court House in the Borough of Brooklyn, in the City of New York, on the 17th day of May, 1917, at the opening of the Court on that day.

Sixth—In case, however, objections are filed to the foregoing abstracts of estimate and assessment, or to either of them, the motion to affirm the reports as to damage and as to assessments shall stand adjourned to the date to be hereafter specified in the notice provided in such cases to be given in relation to filing the final reports, pursuant to Sections 981 and 984 of the Greater New York Charter, as amended by Chapter 658 of the Laws of 1906.

Dated, New York, February 2, 1917.
WM. ROWNE PARSONS, Chairman; W. J. HAMILTON, BERNARD M. PATTEN, Commissioners of Estimate; BERNARD M. PATTEN, Commissioner of Assessment.
WALTER C. SHEPPARD, Clerk. f9,28

SUPREME COURT—THIRD JUDICIAL DISTRICT.

Application for Appointment of Commissioners.

In the Matter of the Application and Petition of the Board of Water Supply of the City of New York for the appointment of a Commission, under Section 42, Chapter 724, of the Laws of 1905, as amended by Section 9, Chapter 314 of the Laws of 1906.

PUBLIC NOTICE IS HEREBY GIVEN THAT it is the intention of the Corporation Counsel of the City of New York to make application to the Supreme Court for the appointment of Commissioners under Section 42, Chapter 724, of the Laws of 1905, as amended by Section 9, Chapter 314 of the Laws of 1906.

Such application is to be made at a Special Term of the said Court to be held in and for the Third Judicial District at the Court House in the City of New York, on the 7th day of April, 1917, at ten o'clock in the forenoon of that day, or as soon thereafter as counsel can be heard.

The object of this application is to obtain an order of the Court for the appointment of three disinterested and competent freeholders, at least one of whom shall reside in the County of New York, and at least one of whom shall reside in the County of Ulster, to ascertain and determine

the damages, if any, for such decrease in value as the owner of any real estate not taken by virtue of chapter seven hundred and twenty-four of the laws of nineteen hundred and five and Chapter seven hundred and twenty-three of the laws of nineteen hundred and five or of any established business on the first day of June, nineteen hundred and five, and situate in the counties of Ulster, Albany or Greene, may be entitled by reason of Section 42, Chapter 724, of the Laws of 1905, as amended by Section 9, Chapter 314, of the Laws of 1906, provided an agreement cannot be had with the Board of Water Supply, and further provided that said claims prior to January 1, 1917, have not been either noticed for trial or partly tried before Damage Commission No. 4.

And for an order directing Damage Commission No. 4 and the further Commission to be known as Damage Commission No. 5, the application for the appointment of which is hereby notified, to dismiss claims which have been filed with the Board of Water Supply pursuant to said Section 42, where the same are duly notified for trial by the City of New York or the claimant or his attorney fail to prosecute and prove the same.

And for an order to have barred and prohibited the making, filing and exhibiting of further claims against the City of New York by reason of the acts of the City of New York in removing the railroad, highways, villages, buildings and inhabitants in and from the Ashokan reservoir and its neighborhood, or for impounding the waters of the Esopus Creek in the Ashokan reservoir, or for the diversion of the waters of the Esopus Creek from their channel below the Ashokan reservoir.

And for an order directing that said Commission herein applied for shall sit in the City of Kingston for the trial of claims during the weeks beginning with the second and fourth Mondays of each month, and that Damage Commission No. 4 shall sit in the City of Kingston for the trial of claims during the weeks beginning with the first and third Mondays of each month, and that each of said Commissions decide and report promptly upon claims as soon as they are tried, or dismiss the same for failure of the claimant or his attorney to proceed with the trial thereof, and that the older claims filed have preference.

And for such other and further relief as may be just and proper.

This notice is not an admission that any one is entitled to any recovery from the City of New York, and the City of New York reserves to itself the right to admit any claim, legal or equitable, to the said Commission herein applied for, including any affirmative defense, and especially that any claim presented to said Commission for trial has not been filed in the form or in the manner or within the time provided by statute, or that any person or persons had or are a bar in whole or in part to the prosecution of any claim or the taking of testimony thereon.

Dated, Feb. 19, 1917.
LAMAR HARRY, Corporation Counsel, Municipal Building, Chambers and Center streets, Borough of Manhattan, New York City. f23,27

NOTICE TO BIDDERS AT SALES OF OLD BUILDINGS, ETC.

TERMS AND CONDITIONS UNDER WHICH BUILDINGS, ETC., WILL BE SOLD FOR REMOVAL FROM CITY PROPERTY.

THE BUILDINGS AND APPURTENANCES thereto will be sold to the highest bidder, who must cash or certified check, drawn to the order of the Comptroller of the City of New York, and must also give a certified check or cash in half the amount of the purchase price as security for the faithful performance of the terms and conditions of the sale. When the amount of the purchase price does not equal or exceed the sum of \$50, the sum of \$50 will be the amount of the security to be deposited. This security may at any time after the expiration of the contract period be applied by the City to the cost of completing any of the work required under the contract, but unfinished at the expiration of the contract period.

The purchaser shall not lease, occupy, cause or permit the building or buildings, etc., purchased by him to be used for any purpose other than that of their speedy removal, nor shall he collect any rental or other revenue for the use of either the land or the buildings, etc., situated thereon. The breach of either or any of these conditions shall forthwith void the sale and cause immediate forfeiture of the purchase money and the security deposited for the faithful performance of the conditions of the sale. The placing therein or permitting the occupancy of any such building by any tenant, tree, for rent or otherwise, excepting the necessary watchmen or the workmen engaged in the actual demolition thereof, shall of itself be a breach of the above conditions of sale.

The sale will be as of the condition of the property on the date of delivery thereof to the purchaser. The City of New York will not be responsible for any change or loss which may occur in the condition of the buildings, or their appurtenances between the time of the sale thereof and the time of delivering possession to the purchaser, after being properly vacated by all tenants. The sale and delivery to purchaser will be made as nearly together as the circumstances of vacating the structures of their tenants will permit.

All the material of the buildings, sheds, walks, structures and cellars of whatsoever nature, with their exterior and interior fixtures, appurtenances and foundations of all kinds, except the exterior walls of the buildings and their foundations and the sidewalks and curbs in front of said buildings, extending within the described area, shall be torn down and removed from the premises. None of the dirt, debris or waste resulting from demolition shall be allowed to remain on the premises, except old mortar or plaster only, which may be left, but not higher at any point than two feet below the curb opposite that point. The exterior walls and their foundations shall be taken down only to a plane whose elevation shall be the level of the curb in front of the building. Where there is no curb the elevation of the surrounding ground shall be considered curb level. All wells, cesspools, sinks, etc., existing on the property must be filled to the level of the surrounding ground with clean earth.

The purchaser at the sale shall also withdraw and remove all abandoned water taps and old service mains, and in place thereof cause to be inserted a brass plug in the main water pipe in the street, in compliance with the rules and regulations of the Department of Water Supply, Gas and Electricity, and furnish the Department of Finance with a certificate from the Department of Water Supply, Gas and Electricity that this has been performed.

The purchaser at the sale shall also remove all house sewer connections to the main sewer in the street and the openings of the main sewer in street shall be properly closed in compliance with the directions of the Bureau of Sewers in the Borough of Manhattan, City of New York, and furnish the Department of Finance with a certificate from the Bureau of Sewers that the work has been properly performed.

The permit for all opening in the street to be obtained by and at the expense of the purchaser of the building.

Failure to remove said buildings, appurtenances, or any part thereof, within thirty days

from the day of possession will work forfeiture of ownership of such buildings, appurtenances or portions as shall then be left standing, together with all moneys paid by said purchaser on account thereof at the time of the sale, and the bidder's assent to the above conditions being understood to be applied by the act of bidding, and The City of New York will, without notice and to the purchaser, cause the same to be removed, and the cost and expense thereof charged against the security above mentioned.

The work of removal must be carried on in every respect in a thorough and workmanlike manner, and must be completed within thirty days from the day of possession, and the successful bidder will provide and furnish all materials of labor and machinery necessary thereto, and will place proper and sufficient guards and fences and warning signs by day and night for the prevention of accidents, and will indemnify and save harmless The City of New York, its officers, agents and servants, and each of them, against any and all suits and actions, claims and demands of every name and description brought against it, them or any of them, and against and from all damage and costs to which it, they or any of them be put by reason of injury to the person or property of another, resulting from negligence or carelessness in the performance of the work or in guarding the same, or from any improper or defective materials or machinery, implements or appliances used in the removal of said buildings.

Where party walls are found to exist between buildings purchased by different bidders, the materials of said party walls shall be understood to be equally divided between the separate purchasers.

Party walls and fences, when existing against adjacent property not sold, shall not be taken down. All fireplaces, plaster, chimneys, projecting brick, etc., on the faces of such party walls are to be taken down and removed. The walls shall be made permanently self-supporting, beam holes, etc., bricked up, and the wall pointed and made to exclude water, and shall present a clean exterior. The roofs and adjacent buildings shall be properly flashed and painted and made watertight where they have been disturbed by the operations of the Contractor.

No buildings, parts of buildings, fixtures or machinery sold for removal under these rules and conditions, shall in any case be re-located or re-erected within the lines of any proposed street or other public improvement, and if any such buildings, parts of buildings, fixtures or machinery shall be re-located or re-erected within the lines of any proposed street or other public improvement, title thereto shall thereupon become vested in The City of New York and a resale at public or private sale may be made in the same manner as if no prior sale thereof had been made.

The Comptroller of the City of New York reserves the right on the day of sale to withdraw from sale any of the buildings, parts of buildings and machinery included therein, or to reject any and all bids, and to be it further.

Resolved, That while the said sale is held under the supervision of the Commissioners of the Sinking Fund, the Comptroller is authorized to cause the sale to be advertised and to direct the sale thereof as financial officer of the City.

PROPOSALS FOR BIDS AND ESTIMATES FOR THE CITY OF NEW YORK.

NOTICE TO CONTRACTORS. GENERAL INSTRUCTIONS TO BIDDERS.

The person or persons making a bid or estimate for any services, work, materials or supplies for The City of New York, or for any of its departments, bureaus or officers, shall furnish the same in a sealed envelope, indorsed with the title of the supplies, materials, work or services for which the bid or estimate is made, with his or their name or names and the date of presentation to the President or Board or to the head of the Department at his or its office, or before the date and hour named in the advertisement or the same, at which time and place the estimates received will be publicly opened by the President or Board or head of said Department and read, and the award of the contract made according to law as soon thereafter as practicable.

Each bid or estimate shall contain the name and place of residence of the person making the same, and names of all persons interested with him therein, and, if no other person be so interested, it shall distinctly state the fact that it is made without any connection with any other person making an estimate for the same purpose, and is in all respects fair and without collusion or fraud, and that no member of the Board of Aldermen, head of a department, chief of a bureau, deputy thereof or clerk therein, or other officer of the City of New York, is, shall be or become interested, directly or indirectly, as contracting party, partner, stockholder, surety or otherwise in or in the performance of the contract, or in the supplies, work or business to which it relates, or in any portion of the profits thereof. The bid or estimate must be verified by the oath, in writing, of the party or parties making the estimate that the several matters stated therein are in all respects true.

No bid or estimate will be considered unless as a condition precedent to the reception or consideration of any proposal, it be accompanied by a certified check upon one of the State or National banks of The City of New York, drawn to the order of the Comptroller, or money or corporate stock or certificates of indebtedness of any nature issued by The City of New York, which the Comptroller shall approve as of equal value with the security required in the advertisement to the amount of not less than three nor more than five per centum of the amount of the bond required, as provided in section 420 of the Greater New York Charter.

The amount shall be as specified in the proposals or instructions to bidders and shall not be in excess of 5 per cent.

The certified check or money should not be inclosed in the envelope containing the bid or estimate, but should be either inclosed in a separate envelope addressed to the head of the Department, President or Board, or submitted personally upon the presentation of the bid or estimate.

For particulars as to the quantity or quality of the supplies, or the nature and extent of the work, reference must be made to the specifications, schedules, plans, etc., on file in the office of the President, Board or Department.

No bid shall be accepted from or contract awarded to any person who is in arrears to The City of New York upon debt or contract, or who is a defaulter, as surety or otherwise, upon any obligation of the City.

The contract must be bid for separately. The right is reserved in each case to reject all bids or estimates if it is deemed to be for the interest of the City so to do.

Bidders will write out the amount of their bids or estimates in addition to inserting the same in figures.

Bidders are requested to make their bids or estimates upon the blank forms prepared and furnished by the City, a copy of which, with the proper envelope in which to inclose the bid, together with a copy of the contract, including the specifications, in the form approved by the Corporation Counsel, can be obtained upon application therefor at the office of the Department for which the work is to be done. Plans and drawings of construction work may be seen there.