



THE CITY RECORD

Official Journal of The City of New York

THE CITY RECORD U.S.P.S. 0114-660
Printed on paper containing 30% post-consumer material

VOLUME CXLVII NUMBER 44

THURSDAY, MARCH 5, 2020

Price: \$4.00

TABLE OF CONTENTS

PUBLIC HEARINGS AND MEETINGS

City Council	1229
City Planning Commission	1230
Community Boards	1243
Board of Correction	1243
Board of Education Retirement System	1243
Employees' Retirement System	1243
Franchise and Concession Review	
Committee	1243
Housing Authority	1244
Landmarks Preservation Commission	1244
Board of Standards and Appeals	1245
Transportation	1245

PROPERTY DISPOSITION

Citywide Administrative Services	1247
Office of Citywide Procurement	1247
Housing Preservation and Development	1247
Police	1247

PROCUREMENT

Aging	1248
-------	------

Contract Procurement and Support Services	1248
Chief Medical Examiner	1248
Citywide Administrative Services	1248
Office of Citywide Procurement	1248
Design and Construction	1249
Agency Chief Contracting Office	1249
Fire Department	1249
Bureau of Fiscal Services	1249
Homeless Services	1249
Office of Contracts	1249
Housing Authority	1249
Supply Management	1249
Parks and Recreation	1250
Contracts	1250
Transportation	1250
Planning and Management	1250

CONTRACT AWARD HEARINGS

Youth and Community Development	1251
---------------------------------	------

SPECIAL MATERIALS

Comptroller	1251
Mayor's Office of Contract Services	1252
Changes in Personnel	1253

LATE NOTICE

Consumer Affairs	1254
Correction	1254

READER'S GUIDE	1255
----------------	------

THE CITY RECORD

BILL DE BLASIO

Mayor

LISETTE CAMILO

Commissioner, Department of Citywide
Administrative Services

JANAE C. FERREIRA

Assistant Editor, The City Record

Published Monday through Friday except legal holidays by the New York City Department of Citywide Administrative Services under Authority of Section 1066 of the New York City Charter.

Subscription \$500 a year, \$4.00 daily (\$5.00 by mail). Periodicals Postage Paid at New York, NY
POSTMASTER: Send address changes to
THE CITY RECORD, 1 Centre Street,
17th Floor, New York, NY 10007-1602

Editorial Office/Subscription Changes:
The City Record, 1 Centre Street, 17th Floor,
New York, NY 10007-1602 (212) 386-0055

Visit The New City Record Online (CROL)
at www.nyc.gov/cityrecord for a
searchable database of all notices published
in the City Record.

PUBLIC HEARINGS AND MEETINGS

See Also: Procurement; Agency Rules

CITY COUNCIL

■ PUBLIC HEARINGS

NOTICE IS HEREBY GIVEN, that the Council has scheduled the following public hearings on the matters indicated below:

The Subcommittee on Zoning and Franchises, will hold a public hearing, on the following matters, in the Committee

Room, City Hall, New York, NY 10007, commencing at 10:00 A.M. on March 11, 2020:

QUEENS CB - 2 **SEAN OG'S** **20205193 TCQ**

Application, pursuant to Section 20-226 of the Administrative Code of the City of New York, concerning the petition of Sean OG Enterprises, LLC, d/b/a Sean OG's, for a renewal revocable consent to continue, maintain and operate an unenclosed sidewalk café, located at 6002 Woodside Avenue, Queens.

50 OLD FULTON REZONING
BROOKLYN CB - 2 **C 190011 ZMK**

Application submitted by Alwest Old Fulton, LLC, pursuant to Sections 197-c and 201 of the New York City Charter, for an amendment of the Zoning Map, Section No. 12d, by changing from an M2-1 District to a M1-5 District, property bounded by a line 200 feet southeasterly of Elizabeth Place, Old Fulton Street, Brooklyn Queens Connecting Highway, Hicks Street, Poplar Street, McKenny Street, and Doughty Street, as shown on a diagram (for illustrative purposes only), dated October 28, 2019, and subject to the conditions of CEQR Declaration E-519.

364 AVENUE OF THE AMERICAS REZONING
MANHATTAN CB - 2 **C 200149 ZMM**

Application submitted by Washington Place Associates LLC, pursuant to Sections 197-c and 201 of the New York City Charter, for the amendment of the Zoning Map, Section No. 12c by:

1. eliminating from within an existing R7-2 District a C1-5 District, bounded by Waverly Place, a line 100 feet easterly of Avenue of the Americas, West Washington Place, and Avenue of the Americas; and
2. establishing within the existing R7-2 District a C2-5 District, bounded by Waverly Place, a line 100 feet easterly of Avenue of the Americas, Washington Place, and Avenue of the Americas;

as shown on a diagram (for illustrative purposes only), dated November 12, 2019.

The Subcommittee on Landmarks, Public Sitings and Dispositions, will hold a public hearing on the following matter in the Council Committee Room, 16th Floor, 250 Broadway, New York, NY 10007, commencing at 1:00 P.M. on March 11, 2020:

RIVER CROSSING
MANHATTAN CB - 11 **20205318 HAM**

Application submitted by the New York City Department of Housing Preservation and Development, pursuant to Article 16 of the General Municipal law, for an amendment of a previously approved project, to approve the existing ground lease of the Disposition Area, located at 455 East 102nd Street (Block 1694, Lot 3), in Community District 11, Council District 8, Borough of Manhattan.

Accessibility questions: Land Use Division (212) 482-5154, by: Friday, March 6, 2020, 3:00 P.M.



CITY PLANNING COMMISSION

■ PUBLIC HEARINGS

NOTICE IS HEREBY GIVEN that resolutions have been adopted by the City Planning Commission, scheduling a public hearing on the following matters, to be held, at NYC City Planning Commission, Hearing Room, Lower Concourse, 120 Broadway, New York, NY, on Wednesday, March 18, 2020, at 10:00 A.M.

CITYWIDE
No. 1
RIKERS ISLAND PUBLIC PLACE MAPPING
CITYWIDE **C 200143 MMY**
IN THE MATTER OF an application submitted by the New York City Department of Correction, The Mayor's Office of Criminal Justice and New York City Council Speaker Corey Johnson, pursuant to Sections 197-c and 199 of the New York City Charter, for an amendment to the City Map involving:

- the establishment of Public Place on Rikers Island within the area bounded by the U.S. Pierhead and Bulkhead line;

in accordance with Map No. C.P.C. 200143 MMY, dated November 27, 2019 and signed by the Director of the Department of City Planning.

BOROUGH OF QUEENS
Nos. 2 & 3
SPECIAL FLUSHING WATERFRONT DISTRICT
No. 2

CD 7 **C 200033 ZMQ**
IN THE MATTER OF an application submitted by FWRA LLC, pursuant to Sections 197-c and 201 of the New York City Charter, for the amendment of the Zoning Map, Section Nos. 10a and 10b:

- changing from a C4-2 District to an M1-2/R7-1 District, property bounded by a line 425 feet southerly of Northern Boulevard, College Point Boulevard, a line perpendicular to the westerly street line of College Point Boulevard distant 845 feet southerly (as measured along the street line) from the point of intersection of the westerly street line of College Point Boulevard and the southerly street line of Northern Boulevard, a line passing through a point distant 200 feet westerly of College Point Boulevard on the last named course and proceeding northwesterly at an angle of 125 degrees to said named course, and the U.S. Pierhead and Bulkhead line;
- changing from an M3-1 District to an M1-2/R7-1 District, property bounded by the westerly prolongation of the northerly street line of 36th Avenue, College Point Boulevard, a line 425 feet southerly of Northern Boulevard, and the U.S. Pierhead and Bulkhead line; and
- establishing a Special Flushing Waterfront District (FW), bounded by the westerly prolongation of the northerly street line of 36th Avenue, College Point Boulevard, 39th Avenue, Janet Place, Roosevelt Avenue, College Point Boulevard, the northerly street line of 40th Road and its northeasterly and south westerly prolongations, a line passing through a point distant 891.29 feet southwesterly of College Point Boulevard on the last named course and proceeding northwesterly at an angle of 127 degrees 12 minutes and 20 seconds to said named course, the easterly boundary line of a park, and the U.S. Pierhead and Bulkhead line;

as shown on a diagram (for illustrative purposes only), dated December 16, 2019, and subject to the conditions of CEQR Declaration E-557.

No. 3
CD 7 **N 200034 ZRQ**
IN THE MATTER OF an application submitted by FWRA LLC, pursuant to Section 201 of the New York City Charter, for an amendment of the Zoning Resolution of the City of New York,

establishing the Special Flushing Waterfront District (creating Article XII, Chapter 7) and modifying related Sections, including APPENDIX F (Inclusionary Housing designated areas and Mandatory Inclusionary Housing areas).

Matter underlined is new, to be added;
Matter ~~struck out~~ is to be deleted;
Matter within # # is defined in Section 12-10;
* * * indicates where unchanged text appears in the Zoning Resolution

ARTICLE I
GENERAL PROVISIONS

Chapter 1
Title, Establishment of Controls and Interpretation of Regulations

* * *

11-122
Districts established

In order to carry out the purposes and provisions of this Resolution, the following districts are hereby established:

* * *

Special Purpose Districts

* * *

Establishment of the Special Enhanced Commercial District

In order to carry out the special purposes of this Resolution as set forth in Article XIII, Chapter 2, the #Special Enhanced Commercial District# is hereby established.

Establishment of the Special Flushing Waterfront District

In order to carry out the special purposes of this Resolution as set forth in Article XII, Chapter 7, the #Special Flushing Waterfront District# is hereby established.

Establishment of the Special Forest Hills District

* * *

Chapter 2
Construction of Language and Definitions

* * *

12-10
DEFINITIONS

* * *

Special Enhanced Commercial District

The "Special Enhanced Commercial District" is a Special Purpose District designated by the letters "EC" in which special regulations set forth in Article XIII, Chapter 2, apply.

Special Flushing Waterfront District

The "Special Flushing Waterfront District" is a Special Purpose District designated by the letters "FW" in which special regulations set forth in Article XII, Chapter 7, apply.

Special Forest Hills District

The "Special Forest Hills District" is a Special Purpose District designated by the letters "FH" in which special regulations set forth in Article VIII, Chapter 6, apply.

* * *

Chapter 4
Sidewalk Cafe Regulations

* * *

14-40
AREA ELIGIBILITY FOR SIDEWALK CAFES

* * *

14-44
Special Zoning Districts Where Certain Sidewalk Cafes Are Permitted

#Enclosed# or #unenclosed sidewalk cafes# shall be permitted, as indicated, in the following special zoning districts, where allowed by the underlying zoning. #Small sidewalk cafes#, however, may be located on #streets# or portions of #streets# within special zoning districts, pursuant to the provisions of Section 14-43 (Locations Where Only Small Sidewalk Cafes Are Permitted).

* * *

Queens	#Enclosed Sidewalk Cafe#	#Unenclosed Sidewalk Cafe#
Downtown Far Rockaway District	No	Yes
Downtown Jamaica District	No	Yes
<u>Flushing Waterfront District</u>	<u>No</u>	<u>Yes</u>
Forest Hills District ¹	No	Yes
Long Island City Mixed Use District ²	No	Yes
Southern Hunters Point District	No	Yes
Willeys Point District	No	Yes

* * *

ARTICLE II RESIDENCE DISTRICT REGULATIONS

* * *

Chapter 3 Residence Bulk Regulations in Residence Districts

* * *

23-011 Quality Housing

* * *

R6 R7 R8 R9 R10

- (c) In the districts indicated without a letter suffix, the optional Quality Housing #bulk# regulations permitted as an alternative, pursuant to paragraph (b) of this Section, shall not apply to:

- (1) Article VII, Chapter 8 (Special Regulations Applying to Large Scale Residential Developments);
- (2) Special Purpose Districts

However, such optional Quality Housing #bulk# regulations are permitted as an alternative to apply in the following Special Purpose Districts:

#Special East Harlem Corridors District#;

#Special Flushing Waterfront District#;

#Special Grand Concourse Preservation District#;

* * *

ARTICLE VI Special Regulations Applicable to Certain Areas

* * *

Chapter 2 Special Regulations Applying in the Waterfront Area

* * *

62-90
WATERFRONT ACCESS PLANS

* * *

62-95 Borough of Queens

The following Waterfront Access Plans are hereby established within the Borough of Queens. All applicable provisions of Article VI, Chapter 2, remain in effect within the areas delineated by such plans, except as expressly set forth otherwise in the plans:

- Q-1: Northern Hunters Point, as set forth in Section 62-951
- Q-2: Flushing Waterfront, in the #Special Flushing Waterfront District, as set forth in Section 62-952 127-50 (Flushing Waterfront Access Plan)
- Q-3: Newtown Creek, in the #Special Southern Hunters Point District#, as set forth in Section 125-46 (Newtown Creek Waterfront Access Plan).

* * *

62-952 Waterfront Access Plan Q-2: Downtown Flushing

[NOTE: existing provisions moved to Section 127-50]

* * *

ARTICLE XII SPECIAL PURPOSE DISTRICTS

* * *

Chapter 7

Special Flushing Waterfront District

[All text in this Chapter is new text]

127-00 GENERAL PURPOSES

The "Special Flushing Waterfront District" established in this Resolution is designed to promote and protect public health, safety and general welfare. These general goals include, among others, the following specific purposes:

- (a) to enhance neighborhood economic diversity by broadening the range of housing choices for residents of varied incomes;
- (b) to create a lively and attractive built environment that will provide amenities and services for the use and enjoyment of area residents, workers and visitors;
- (c) to encourage well-designed development that complements the pedestrian experience and enhances the built character of the neighborhood;
- (d) to establish and maintain physical and visual public access to and along Flushing Creek;
- (f) to make use of the waterfront by providing public access via private street network, direct connections to the water and to promote coordinated redevelopment of the area in a manner consistent with waterfront access and internal circulation within the Special District; and
- (g) to promote the most desirable use of land and building development in accordance with the District Plan for Downtown Flushing and thus conserve the value of land and buildings and thereby improve the City's tax revenues.

127-01 General Provisions

The provisions of this Chapter shall apply within the #Special Flushing Waterfront District#. The regulations of all other Chapters of this Resolution are applicable, except as superseded, supplemented or modified by the provisions of this Chapter. In the event of a conflict between the provisions of this Chapter and other regulations of this Resolution, the provisions of this Chapter shall control unless expressly stated otherwise.

127-02 District Plan and Maps

In order to carry out the purposes and provisions of this Chapter, district maps are located in the Appendix to this Chapter and are hereby incorporated and made an integral part of this Resolution. They are incorporated for the purpose of specifying locations where special regulations and requirements, as set forth in the text of this Chapter, apply.

Map 1: Special Flushing Waterfront District and Subdistricts

Map 2: Publicly Accessible Private Street Network

Map 3: Requirements Along Street Frontages

Map 4: Waterfront Access Plan: Parcel Designation

Map 5: Waterfront Access Plan: Visual Corridors

Map 6: Waterfront Access Plan: Public Access Areas

Map 7: Waterfront Access Plan: Phase I Waterfront Public Access Improvements

Map 8: Waterfront Access Plan: Phase II Waterfront Public Access Improvements

127-03 Subdistricts

In order to carry out the provisions of this Chapter, three subdistricts, Subdistrict A, Subdistrict B and Subdistrict C, are established.

The location and boundaries of these subdistricts are shown on Map 1 (Special Flushing Waterfront District and Subdistricts) in the Appendix to this Chapter.

127-04 Definitions

For purposes of this Chapter, matter in italics is defined in Section 12-10 and within this Section, except where explicitly stated otherwise in individual provisions in this Chapter.

Conceptual plan

A “conceptual plan” is a plan that sets forth the proposed final design, in compliance with the requirements of Section 127-421 (Requirements for publicly accessible private streets), for the remaining portions of the #publicly accessible private street# or #upland connection# certified pursuant to paragraph (b)(1)(i) of Section 127-422 (Certification for publicly accessible private streets), or paragraph (a)(1)(i) of Section 127-542 (Supplemental provisions), respectively. The plan shall include the proposed location, dimensions and grading for such remaining portions on adjoining #zoning lots# and shall be considered by the Chairperson of the City Planning Commission in reviewing the proposed #final site plan# for such remaining portions, if and when they become the subject of a certification pursuant to paragraph (b)(2) of Section 127-422 or paragraph (a)(2) of Section 127-542.

Final site plan

A “final site plan” is a plan that specifies the final design for the location, dimensions, and grading of all or portions of the #publicly accessible private streets# or #upland connection# that are the subject of a certification pursuant to paragraphs (a) or (b) of Section 127-422 or paragraphs (a)(1) or (a)(2) of Section 127-542. Where applicable, the design of such plan shall be consistent with any #conceptual plan# for the same portion of the #publicly accessible private street# or #upland connection# and, once certified and implemented in accordance with paragraph (b) of Section 127-422 or paragraph (a) of Section 127-542, such plan shall supersede any #interim plan# for the same portion of a #publicly accessible private street# or #upland connection#.

Interim site plan

An “interim site plan” is a plan that specifies, for an interim period, the design for the location, dimensions, and grading of portions of the #publicly accessible private street# or #upland connection# that are the subject of a certification pursuant to paragraph (b)(1) of Section 127-422 or paragraph (a)(1) of Section 127-542 and located on the applicant's #zoning lot#. A design for an interim period is necessary where it is not feasible to implement the final design for such portions until build-out of the remaining portions of the #publicly accessible private street# or #upland connection# occurs. Such #interim site plan#, once certified, shall remain in effect until implementation of the #final site plan# in accordance with paragraph (b) of Section 127-422 or paragraph (a) of Section 127-542, at which time the certified #final site plan# shall supersede the #interim site plan#.

Publicly accessible private street

A “publicly accessible private street” is a way specified on Map 2 in the Appendix to this Chapter that functions as a #street# for the purposes of general public use, including vehicular and pedestrian traffic, and is open and unobstructed from its ground level to the sky, except by streetscape elements required or permitted by the provisions of this Chapter.

127-05**Applicability of District Regulations****127-051****Applicability of the Quality Housing Program**

Within Subdistrict A and Subdistrict B, any #building# containing #residences#, or any #building# containing #long-term care facilities# or #philanthropic or non-profit institutions with sleeping accommodations#, shall be #developed# or #enlarged# in accordance with the Quality Housing Program and the regulations of Article II, Chapter 8 (Quality Housing) shall apply. The #bulk# regulations of this Chapter shall be considered the applicable #bulk# regulations for #Quality Housing buildings#.

127-052**Applicability of the Inclusionary Housing Program**

For the purposes of applying the Inclusionary Housing Program provisions set forth in Sections 23-154 and 23-90, #Mandatory Inclusionary Housing areas# within the #Special Flushing Waterfront District# are shown in APPENDIX F (Inclusionary Housing Designated Areas and Mandatory Inclusionary Housing Areas) of this Resolution.

127-053**Applicability of Article VI, Chapter 1**

The provisions of Article VI, Chapter I (Special Regulations Applying Around Major Airports) shall apply, except as modified in accordance with the provisions of this Chapter.

127-054**Applicability of Article VI, Chapter 2**

The provisions of Article VI, Chapter 2 (Special Regulations Applying in the Waterfront Area) shall apply in all #waterfront areas#, except as modified in accordance with the provisions of this Chapter.

127-055**Applicability of Article VI, Chapter 4**

The provisions of Article VI, Chapter 4 (Special Regulations Applying in Flood Hazard Areas) shall apply. In the event of a conflict between the provisions of this Chapter and Article VI, Chapter 4, the provisions of Article VI, Chapter 4 shall control.

127-056**Applicability of Article XII, Chapter 3**

In M1 Districts paired with a #Residence District#, the special #use#, #bulk# and parking and loading provisions of Article XII, Chapter 3 (Special Mixed Use District) shall apply, except as modified by the provisions of this Chapter, and shall supplement or supersede the provisions of the designated #Residence District# or M1 District, as applicable.

127-10**SPECIAL USE REGULATIONS**

Within the #Special Flushing Waterfront District#, the #use# regulations of the underlying zoning districts and of Article VI, Chapter 2 (Special Regulations Applying in the Waterfront Area), and Article XII, Chapter 3 (Special Mixed Use District), shall apply, except as modified by the provisions of this Section, inclusive.

127-11**Location of Residential Use Within Buildings**

The provisions of Section 32-422 (Location of floors occupied by commercial uses) shall be modified to permit #dwelling units# on the same #story# as a #commercial use# provided no access exists between such #uses# at any level containing #dwelling units# and provided no #commercial uses# are located directly over any #dwelling units#. However, such #commercial uses# may be located over #dwelling units# by authorization of the City Planning Commission upon a finding that sufficient separation of #residential uses# from #commercial uses# exists within the #building#.

127-12**Physical Culture or Health Establishments**

The provisions of Section 73-36 (Physical Culture or Health Establishments) shall not apply. In lieu thereof, #physical culture or health establishments# shall be permitted as-of-right. For the purposes of applying the underlying regulations to such #use#, a #physical culture or health establishment# shall be considered a Use Group 9 #use# and shall be within parking requirement category B.

127-13**Sign Regulations**

For M1 Districts paired with a #Residence District#, the provisions regulating #signs# in C4 Districts, as set forth in Section 32-60 (SIGN REGULATIONS), inclusive, shall apply for any #signs#.

127-20**SPECIAL BULK REGULATIONS**

For the purpose of applying the #bulk# regulations of this Section, inclusive, Subdistricts A, B and C, as shown on Map 1 in the Appendix to this Chapter, shall be considered #waterfront blocks#.

Within Subdistricts A and B, the applicable #bulk# regulations of the underlying districts and of Article VI, Chapter 2 (Special Regulations Applying in the Waterfront Area), and Article XII, Chapter 3 (Special Mixed Use District), shall apply, except as modified by the provisions of this Section, inclusive.

Within Subdistrict C, the applicable #bulk# regulations of the underlying districts and of Article VI, Chapter 2 shall apply.

All #upland connections#, #visual corridors#, #shore public walkways# and #publicly accessible private streets#, shall be considered #streets# and their boundaries shall be considered #street lines# for the purposes of applying all #bulk# regulations, except that such #streets# shall not subdivide a #zoning lot#. Furthermore, such #streets# shall be considered part of the #zoning lot# for the purpose of applying the #floor area# regulations of this Section, inclusive.

127-21**Special Floor Area Regulations**

The #floor area# provisions of Section 62-32 (Maximum Floor Area Ratio and Lot Coverage on Waterfront Blocks) and applicable regulations shall apply except as modified in this Section, inclusive.

(a) Floor space for accessory off-street parking

The #floor area# of a #building# shall not include floor space used for #accessory# off-street parking spaces provided in any #story# located not more than 33 feet above the height of the #base plane#.

(b) Special floor area regulations for mixed use districts

For M1 Districts paired with a #Residence District#, located inside a #Mandatory Inclusionary Housing area#, the applicable

maximum #floor area ratio# provisions of paragraph (d) of Section 23-154 (Inclusionary Housing) or Section 23-155 (Affordable independent residences for seniors) shall apply to all #residential uses#. In addition, the maximum #floor area ratio# shall be 4.8 for #community facility uses#, 3.0 for #commercial uses# and 3.0 for #manufacturing uses#.

127-22**Special Yard Regulations**

On #waterfront zoning lots#, the #waterfront yard# provisions of Section 62-33 (Special Yard Regulations on Waterfront Blocks) and grading requirements of paragraph (a) of Section 64-82 (Modification of Waterfront Regulations Relating to Level of Yards, Visual Corridors and the Ground Floor) shall apply, except as modified as follows:

- (a) for all #waterfront zoning lots#, as defined in Section 62-11 (Definitions), whose #developments# are comprised #predominantly#, as defined in Section 62-11, of #uses# in Use Groups 16, 17 and 18, a #waterfront yard#, as also defined in Section 62-11, shall be provided in accordance with the provisions of Section 62-332 (Rear yards and waterfront yards); and
- (b) the grading requirements of paragraph (a) of Section 64-82 may be modified pursuant to a certification by the Chairperson of the City Planning Commission as set forth in Section 127-61 (Certification for Interim Grading Conditions).

On #zoning lots# that are not #waterfront zoning lots#, no #yard# regulations shall apply.

127-23**Special Height and Setback Regulations**

The height and setback provisions of paragraphs (a)(4) of Section 62-341 (Developments on land and platforms) shall apply except as modified in Section 127-231 (Permitted obstructions). The remaining provisions of Section 62-341 shall be superseded by the provisions of this Section, inclusive.

The height of all #buildings or other structures# shall be measured from the #base plane#, except where modified by specific provisions of this Section, inclusive, or by the provisions of Article VI, Chapter 4.

Sidewalk widenings shall be provided along specified #street# frontages and at specified depths as set forth on Map 3 (Requirements Along Street Frontages) in the Appendix to this Chapter. Such sidewalk widening shall be improved to Department of Transportation standards for sidewalks, and be at the same level as the adjoining sidewalk.

127-231**Permitted obstructions**

The permitted obstruction provisions of paragraph (a)(4) of Section 62-341 (Developments on land and platforms) shall be modified as follows:

- (a) the dormer provisions of paragraph (a)(4)(i) of Section 62-341 shall be modified pursuant to the provisions of paragraph (c)(1) of Section 127-233 (Base heights and setback regulations);
- (b) the penthouse regulations of paragraph (a)(4)(ii) of Section 62-341 shall not apply; and
- (c) the maximum height of any permitted obstructions shall be determined in accordance with the provisions of Article VI, Chapter 1 (Special Regulations Applying Around Major Airports), except where modified by certification of the Chairperson of the City Planning Commission pursuant to Section 127-236 (Certification to modify maximum height of building or other structure).

127-232**Street wall location regulations**

Along #street# frontages where a sidewalk widening is required pursuant to Map 3 in the Appendix to this Chapter, the #street wall# location requirements of this Section shall apply from the interior boundary of such sidewalk widening.

- (a) Along primary #street# frontages

Along primary #street# frontages, as shown on Map 3, at least 60 percent of the #aggregate width of street walls# shall be located within eight feet of the #street line# and rise to at least the minimum base height as specified in Section 127-233 (Base heights and setback regulations), or the height of the building, whichever is lower. The remaining #aggregate width of street walls# may be located either within eight feet of the #street line# or beyond eight feet of the #street line#. The requirements of this paragraph shall not apply to the portion of a #building# adjacent to the major portion of a publicly accessible area, as specified in Section 127-43 (Publicly Accessible Area).

- (b) Along secondary #street# frontages

Along secondary #street# frontages, as shown on Map 3, #street walls# may be located at any distance from the #street line#.

- (c) Along all #street# frontages

Along both primary and secondary #street# frontages, recesses shall be permitted at the ground floor level as follows:

- (1) recesses up to three feet in depth from the #street wall# shall be permitted at any distance from the #street line# to provide access to the #building#; and
- (2) recesses that exceed a depth of three feet from the #street wall# shall be permitted, provided that such recesses are not deeper than 10 feet and have a height of at least 15 feet, as measured from the adjacent sidewalk level to the ceiling of such ground floor recess.

127-233**Base heights and setback regulations**

- (a) Along primary #street# frontages

Along primary #street# frontages, as shown on Map 3 (Requirements Along Street Frontages) in the Appendix to this Chapter, the following shall apply:

- (1) The minimum base height shall be 25 feet, or two #stories#, whichever is lower, and the maximum base height shall be 105 feet along College Point Boulevard and 75 feet along all other primary #street# frontages.
- (2) Along Type 1 primary #street# frontages, at a height not lower than the minimum base height nor higher than the maximum base height, a setback with a minimum depth of 10 feet, as measured from the #street wall#, shall be provided, except that:
 - (i) the depth of such required setback may be reduced in accordance with the provisions of paragraph (c)(2) of Section 23-662 (Maximum height of buildings and setback regulations). However, where a sidewalk widening is required pursuant to this Section, as indicated on Map 4 (Waterfront Access Plan: Parcel Designation), the minimum depth of the required setback above the maximum base height may be reduced to five feet, as measured from the #street wall#; and
 - (ii) the depth of such setbacks may include the depth of recesses or #outer courts# in the #street wall# of the #building# base, provided that the aggregate width of any such recessed portion of a #street wall# with a setback of less than seven feet, as applicable, does not exceed 40 percent of the #aggregate width of street wall# at any level.
- (3) Along Type 2 primary #street# frontages, a #building# may rise without any setback above the maximum base height.

- (b) Along secondary #street# frontages

Along secondary #street# frontages, as shown on Map 3, the following shall apply:

- (1) Along the #shore public walkway#, the maximum base height shall be 75 feet, and any portion of a #building# that exceeds the maximum base height shall be set back at least 10 feet from the #street line#. Wherever a #supplemental public access area# is provided as a widened #shore public walkway#, such widened area shall be included in such setback distance.
- (2) Along other secondary #street# frontages, the minimum base height shall be 25 feet, or two #stories#, whichever is lower, and the maximum base height shall be 75 feet. However, along secondary #street# frontages facing an #upland connection# with a width of less than 30 feet pursuant to the applicable provisions of paragraph (a) of Section 127-532 (Upland connections), the minimum base height shall be 15 feet. At a height not lower than the minimum base height nor higher than the maximum base height, a setback with a minimum depth of 10 feet, as measured from the #street wall#, shall be provided, except that:
 - (i) the depth of such required setback may be reduced in accordance with the provisions of paragraph (c)(2) of Section 23-662. However, where a sidewalk widening is required pursuant to this Section, as specified on Map 3, the portion of a #building# located above the maximum base height need not set back more than 10 feet from the #street line#, provided such #building# portion meets the requirements of paragraph (d) of Section 127-234 (Tower regulations), as applicable; and
 - (ii) the depth of such required setback may include the depth of recesses or #outer courts# in the #street wall# of the #building# base, provided that the aggregate width of any such recessed portion of a #street wall# with a setback of less than 10 feet, or the reduced setback distance pursuant to the provisions of paragraph (b)(2)(i)

of this Section, as applicable, does not exceed 40 percent of the #aggregate width of street wall# at any level; and

(c) Additional allowances along all #street# frontages

- (1) Within a required setback area, dormers and projections shall be considered permitted obstructions, and shall be permitted as follows:
 - (i) The aggregate #street wall# width of all dormers and projections combined shall not exceed 50 percent of the #aggregate width of street wall# of the #story# below the required setback. Any projection deeper than five feet shall be considered a dormer.
 - (ii) The aggregate #street wall# width of dormers shall not exceed 30 percent of the #aggregate width of street wall# of the #story# below the required setback. The height of such dormers shall not exceed 135 feet in Subdistrict A and 175 feet in Subdistrict B, as measured above the #base plane#. No dormers shall be permitted along #street walls# fronting on the #shore public walkway#.
- (2) Notwithstanding the applicable setback regulations in paragraphs (a) and (b) of this Section, portions of #buildings or other structures# located:
 - (i) within 150 feet of a publicly accessible area, and either
 - (ii) adjacent to such publicly accessible area, or
 - (iii) along a #street# across from such publicly accessible area located on the same #zoning lot#,

may rise without a setback, provided that such publicly accessible area is in compliance with the provisions of Section 127-43 (Publicly Accessible Area). In addition, all #street walls# facing such publicly accessible area shall be subject to the articulation requirements of Section 127-235 (Supplemental articulation regulations).

127-234

Tower regulations

For the purposes of applying the provisions of this Section, a "tower" shall be any portion of a #building or other structure# that is located above the maximum base height. Such portion of a #building or other structure# shall be subject to the following requirements:

(a) Maximum tower widths

Along the #shore public walkway#, the maximum width of a tower, or portion thereof, that is located within 110 feet of the pierhead line and facing the #shore public walkway#, shall not exceed 100 feet. Such width shall be determined by drawing perpendicular lines in plan view from the pierhead line to the outermost extents of the #street wall# of such tower, or portion thereof, within 110 feet of the pierhead line, exclusive of any permitted projections and dormers. However, in Subdistrict A, where the depth of a #zoning lot#, or portion thereof, is less than 220 feet, the maximum width of a tower within such shallow lot portion, shall not exceed 130 feet, provided that such depth was in existence both on [date of adoption] and on the date of application for a building permit.

Along all other #streets#, the #aggregate width of street wall# in a tower shall not exceed 250 feet.

(b) Tower top regulations

For all #zoning lots# in Subdistrict A, and for each portion of a #zoning lot# in Subdistrict B, bounded entirely by #streets#, as such term is defined in Section 127-20, the following requirements shall apply:

- (1) Where two or more towers are provided and any portion of such towers exceeds 175 feet, the following shall apply:
 - (i) the gross area of the highest two #stories# of at least one tower shall not exceed 80 percent of the gross area of the #story# immediately below such #stories#; or
 - (ii) a height difference of at least 20 feet, or two #stories#, whichever is less, shall be provided between such towers.
- (2) Where only one tower is provided and the aggregate portions of such tower above 175 feet exceeds a gross area of 15,000 square feet, the gross area of the highest two #stories# shall not exceed 80 percent of the gross area of the #story# immediately below such #stories#.

(c) Maximum tower height

The maximum height of a #building or other structure# shall be determined in accordance with the provisions of Article VI, Chapter 1 (Special Regulations Applying Around Major Airports), except where modified by certification of the Chairperson of the City Planning Commission pursuant to Section 127-236

(Certification to modify maximum height of building or other structure).

(d) Additional requirements within Subdistrict B

Along Janet Place, where a sidewalk widening is required pursuant to Map 3, the width of each individual tower portion located within 50 feet of the #street line# of Janet Place shall not exceed 70 feet, exclusive of any permitted projections and dormers. Such width shall be determined by drawing perpendicular lines in plan view from the #street line# to the outermost extents of the #street wall# of such tower, or portion thereof, within 50 feet of the #street line#, exclusive of any permitted projections and dormers. Such tower portion and any other such tower portion within the same or an #abutting building# shall be separated by at least 40 feet.

127-235

Supplemental articulation requirements

In addition to all other provisions of Section 127-23 (Special Height and Setback Regulations), inclusive, for #street wall# widths exceeding 150 feet, as measured parallel to the #street line#, articulation shall be provided in accordance with the provisions of this Section.

The depth of required recesses or projections of a #building# shall be measured from the #street wall#. For the purpose of applying the provisions of this Section, the base height of such #building# shall be either the maximum base height or the height of such #building# where a required setback pursuant to the provisions of Section 127-233 (Base heights and setback regulations) is provided, whichever is lower. However, if such #building# provides multiple setbacks, the highest of such multiple setbacks shall be considered the base height of such #building#.

The portion of a tower #street wall# subject to the tower top regulations of paragraph (b) of Section 127-234 (Tower regulations) shall not be included for the purposes of determining or satisfying the articulation requirements of this Section. In addition, setbacks provided in accordance with the provisions of Section 127-233 shall not constitute recesses.

(a) Along all #streets# other than #shore public walkways#

For #street walls# fronting #streets# other than the #shore public walkway#, a minimum of 15 percent of the entire surface area of each #street wall# shall either recess or project a minimum of two feet from the #street wall# with no individual recess or projection exceeding 50 percent of such surface area of the #street wall#.

Along each #street wall# frontage, at least one-third of such overall 15 percent requirement shall be provided in the form of articulation below the base height of such #building#, and at least one-third shall be provided above the base height, respectively. The remaining one-third of such 15 percent requirement may be located anywhere on the #street wall#. Where a #street wall# frontage does not exceed the maximum base height, the overall 15 percent requirement shall be provided in the #building# base.

Within the articulation provided in the #building# base, the aggregate width of articulation at each level where provided shall achieve a #street wall# width that is equivalent to at least 10 percent of the #aggregate width of street wall# at that level, and no individual recess or projection shall have a #street wall# width of less than 10 feet.

In no event shall the total amount of projections above the base height exceed the thresholds permitted pursuant paragraph (c)(1) of Section 127-233.

(b) Along the #shore public walkway#

For #street walls# fronting the #shore public walkway#, at least five percent of the entire surface area of the #street wall# below the base height shall either recess or project a minimum of two feet from the #street wall# with no individual recess or projection exceeding 50 percent of such surface area of the #street wall#.

Within the articulation provided in the #building# base, the aggregate width of articulation at each level where provided shall achieve a #street wall# width that is equivalent to at least 10 percent of the #aggregate width of street wall# at that level, and no individual recess or projection shall have a #street wall# width of less than 10 feet.

127-236

Certification to modify maximum height of building or other structure

The special permit provisions of Section 73-66 (Height Regulations Around Airports) shall not apply. In lieu thereof, the height restrictions of Sections 61-21 (Restriction on Highest Projection of Building or Structure) or 61-22 (Permitted Projection within any Flight Obstruction Area), may be modified where the Chairperson of the City Planning Commission has certified to the Department of Buildings that the provisions of this Section have been met. An application for such certification shall include:

- (a) a site plan and elevations, showing the proposed #building or other structure# in relation to the underlying maximum height limits;
- (b) separate verification letters from the Federal Aviation Administration and the Port Authority of New York and New Jersey that such #building or other structure#, including the location of temporary structures such as construction cranes, will not constitute a danger to the safety of air passengers or disrupt established airways or runway operations, respectively; and
- (c) materials sufficient to demonstrate that the modified height of a #building or other structure# does not exceed 200 feet above mean sea level within Subdistrict A, and 245 feet above mean sea level within Subdistrict B.

127-30

SPECIAL ACCESSORY OFF-STREET PARKING AND LOADING REGULATIONS

Within the #Special Flushing Waterfront District#, the applicable parking and loading regulations set forth in Article III, Chapter 6, Article IV, Chapter 4 (Accessory Off-street Parking and Loading Regulations), Article VI, Chapter 4 (Special Regulations Applicable to Certain Areas), and Article XII, Chapter 3 (Special Mixed Use District) shall apply inclusive, except as modified in this Section. For the purpose of applying the provisions of this Section, all #upland connections#, #visual corridors#, #shore public walkways# and #publicly accessible private streets#, as specified in Section 127-42 (Publicly Accessible Private Streets), shall be considered #streets# and their boundaries shall be considered a #street line#.

127-31

Accessory Off-street Parking Regulations

The underlying parking regulations shall be modified as follows:

- (a) In M1 Districts paired with a #Residence District# in Subdistrict A, the following shall apply:
 - (1) #Commercial# and #manufacturing uses# shall provide either one parking space for every 1,000 square feet of #floor area#, or shall provide parking spaces at the rate required for M1-2 Districts pursuant to Section 44-21 (General Provisions), whichever requires a smaller number of spaces.
In addition, the provisions of Section 44-23 (Waiver of Requirements for Spaces Below Minimum Number) and paragraph (a) and (b) of Section 44-231 (Exceptions to application of waiver provisions) shall not apply to #manufacturing uses#. In lieu thereof, #accessory# off-street parking spaces may be waived for #manufacturing# and #commercial uses# if the number of spaces for all applicable uses is at or below 40 spaces.
 - (2) #Residential# and #community facility uses# shall be subject to the parking requirements of R7-1 Districts, as set forth in Article II, Chapter 5 (Accessory Off-Street Parking and Loading Regulations).
- (b) In C4-2 Districts within Subdistricts B and C, the parking requirements applicable to C4-4 Districts, as set forth in Article III, Chapter 6 (Accessory Off-Street Parking and Loading Regulations), shall apply.

127-32

Loading Regulations

The provisions of the underlying loading regulations shall be modified as follows:

- (a) in C4-2 Districts, the loading requirements applicable to C4-4 Districts, as set forth in Article III, Chapter 6 (Accessory Off-Street Parking and Loading Regulations), shall apply.
- (b) the requirement of Sections 36-60 (OFF-STREET LOADING REGULATIONS), inclusive, and 44-50 (GENERAL PURPOSES), inclusive, shall not apply to changes of uses;
- (c) the provisions of Sections 36-63 (Special Provisions for a Single Zoning Lot With Uses Subject to Different Loading Requirements), 36-64 (Wholesale, Manufacturing, or Storage Uses Combined With Other Uses), 44-53 (Special Provisions for a Single Zoning Lot With Uses Subject to Different Loading Requirements) and 44-54 (Wholesale, Manufacturing or Storage Uses Combined With Other Uses) shall not apply; and
- (d) the minimum length requirements for loading berths #accessory# to #commercial uses#, other than funeral establishments, and wholesale, manufacturing or storage #uses#, as set forth in Sections 36-681 (Size of required berths), and 44-581 (Size of required loading berths), shall be 37 feet.

127-40

DISTRICT PLAN ELEMENTS

Within Subdistrict A and Subdistrict B, the district plan element provisions of this Section shall apply. For the purpose of applying the

provisions of this Section, inclusive, all #upland connections#, #visual corridors#, #shore public walkways# and #publicly accessible private streets# shall be considered #streets# and their boundaries shall be considered a #street line#.

127-41

Special Streetscape Regulations

For the purposes of applying the special streetscape provisions of Section 37-30 to this Chapter, any portion of a #ground floor level street# frontage along primary #street# frontages designated on Map 3 (Requirements Along Street Frontages) in the Appendix to this Chapter shall be considered #primary street frontages#, and a #ground floor level street# frontage along secondary #street# frontages on Map 3 shall be considered a #secondary street frontage#. In addition, defined terms shall include those in Sections 12-10 and 37-311.

127-411

Special provisions for frontages along streets and the shoreline

The provisions of this Section shall apply to #developments# or #ground floor level enlargements#.

- (a) At the intersection of #primary street frontages#

For #ground floor level street walls# within 50 feet of the intersection of two #primary street frontages#, as shown on Map 3 in the Appendix to this Chapter:

- (1) #uses# on the #ground floor level#, to the minimum depth set forth in Section 37-32 (Ground Floor Depth Requirements for Certain Uses), shall be limited to non-#residential uses#, except for lobbies.
- (2) #Group parking facilities# located on the #ground floor level# of a #building# shall be wrapped by #floor area# in accordance with the provisions of paragraph (a) of Section 37-35 (Parking Wrap and Screening Requirements), and above the #ground floor level#, such parking facilities shall be wrapped by #floor area# or screened in accordance with the provisions of Section 37-35.
- (3) #Ground floor level street walls# shall be glazed in accordance with the provisions set forth in Section 37-34 (Minimum Transparency Requirements).

- (b) Along other #street# frontages

For portions of #buildings# along the remainder of #primary street frontages#, and for #buildings# with #secondary street frontages#, as shown on Map 3, #group parking facilities# located on the #ground floor level# shall be wrapped by #floor area# or screened in accordance with the provisions of Section 37-35. However, for portions of #buildings# facing the #shoreline#, #group parking facilities# at all levels shall be wrapped by #floor area# or screened in accordance with the provisions of Section 37-35.

127-412

Special provisions for blank walls

The blank wall provisions of paragraph (a)(7)(ii) of Section 62-655 (Planting and trees) shall not apply. In lieu thereof, the provisions of this Section, inclusive, shall apply.

Along all frontages, where no transparent materials or #building# entrances or exits are provided on the #ground floor level street wall# lower than a height of four feet above the level of the adjoining sidewalk for a continuous width of at least 25 feet, at least 75 percent of the linear footage of any such portions of a #ground floor level street wall# shall be treated by one or more of the following visual mitigation elements which shall be provided on the #zoning lot#, except where such elements are permitted within the #street# under other applicable laws or regulations.

- (a) Planting

Any combination of perennials, annuals, decorative grasses or shrubs shall be provided in planting beds, raised planting beds or planter boxes in front of the #street wall#. Each foot in width of a planting bed, raised planting bed or planter box, as measured parallel to the #street wall#, shall satisfy one linear foot of frontage mitigation requirements. Such planted area shall extend to a depth of at least three feet, inclusive of any structure containing the planted material. Any individual planted area shall have a width of at least five feet, and the height of such planting, inclusive of any structure containing the planted materials, shall be at least three feet.

Where a blank wall exceeds a #street wall# width of 50 feet, at least 25 percent of such #street wall# width shall be planted in accordance with the provisions of this paragraph.

- (b) Benches

Fixed benches with or without backs shall be provided in front of the #street wall#. Unobstructed access shall be provided between such benches and an adjoining sidewalk or required circulation paths. Each linear foot of bench, as measured parallel to the

#street wall#, shall satisfy one linear foot of frontage mitigation requirement. Any individual bench shall have a width of at least five feet, and no more than 20 feet of benches may be used to fulfill such requirement per 50 feet of frontage.

(c) Bicycle racks

Bicycle racks, sufficient to accommodate at least two bicycles, shall be provided in front of the #street wall#, and oriented so that the bicycles are placed parallel to the #street wall#. Each bicycle rack so provided shall satisfy five linear feet of frontage mitigation requirement. No more than three bicycle racks may be used to fulfill such requirement per 50 feet of frontage.

(d) Tables and chairs

Fixed tables and chairs shall be provided in front of the #street wall#. Each table shall have a minimum diameter of two feet, and have a minimum of two chairs associated with it. Each table and chair set so provided shall satisfy five linear feet of frontage mitigation requirement.

(e) Wall treatment

Wall treatment, in the form of permitted #signs#, graphic or sculptural art, rustication, decorative screening or latticework, or living plant material, shall be provided along the #street wall#. Each linear foot of wall treatment shall constitute one linear foot of frontage mitigation requirement. Such wall treatment shall extend to a height of at least 10 feet, as measured from the level of the adjoining sidewalk or grade, and have a minimum width of 10 feet, as measured parallel to the #street wall#.

127-42

Publicly Accessible Private Streets

The provisions of this Section, inclusive, shall apply to any #development#, as defined in Section 62-11 (Definitions), on a #zoning lot# that contains any portion of a required #publicly accessible private street#.

127-421

Requirements for publicly accessible private streets

#Publicly accessible private streets# shall be:

- (a) accessible to the public at all times, except when required to be closed for repairs, and for no more than one day each year in order to preserve the private ownership of such area. Where an #upland connection# is designated on a #publicly accessible private street# as specified on Map 6 (Waterfront Access Plan: Public Access Areas) in the Appendix to this Chapter, the provisions of this paragraph shall supersede the hours of access provisions applicable to an #upland connection#;
- (b) constructed to the dimensions specified on Map 2 (Publicly Accessible Private Street Network) in the Appendix to this Chapter and be constructed to Department of Transportation standards for public #streets# including, but not limited to, sidewalks, curb design, lighting, traffic signage, pavement materials, drainage and crosswalks. In addition, where an #upland connection# is designated on a #publicly accessible private street# as specified on Maps 7 and 8 (Phase I and Phase II Waterfront Public Access Improvements, respectively) in the Appendix to this Chapter, the #upland connection# design requirements of Section 62-60 (DESIGN REQUIREMENTS FOR WATERFRONT PUBLIC ACCESS AREAS), inclusive, shall apply; and
- (c) constructed with sidewalks that have a minimum clear path of eight feet along their #street lines#, except where an #upland connection# is designated on a #publicly accessible private street#. Such sidewalks shall be provided with street trees in accordance with the provisions of Section 26-41 (Street Tree Planting), except that such street trees shall be planted within a street tree pit or a raised planting bed, with at least 180 cubic feet of soil for each tree, and with a minimum horizontal width of four feet and vertical depth of 3 feet 6 inches, and such planting pit or raised planting bed shall be located adjacent to, and extend along the curb.

127-422

Certification for publicly accessible private streets

Where a #publicly accessible private street# is designated entirely within a #zoning lot#, the provisions of paragraph (a) of this Section shall apply. Where a #publicly accessible private street# is designated on two or more #zoning lots# and the design and construction of adjoining portions of the #publicly accessible private street# may not be finalized, the provisions of paragraph (b) of this Section shall apply. The provisions of paragraph (b) provide for certification of such portions of a #publicly accessible private street# in accordance with an #interim site plan# that satisfies the requirements of the New York City Fire Code; a #conceptual plan# for portions of the #publicly accessible private street# on other #zoning lots# that will be certified and constructed at a later time; and a #final site plan#, which will either supersede an #interim site plan# or be guided by a #conceptual plan#. The provisions of paragraph (c) shall apply to #development#

on a #zoning lot# that contains any portion of a required #publicly accessible private street#.

No building permit shall be issued for a #development# on a #zoning lot#, containing any portion of a #publicly accessible private street#, until the Chairperson of the City Planning Commission certifies, in conjunction with a certification pursuant to Section 127-54 (Special Review Provisions) to the Department of Buildings that:

- (a) where the #publicly accessible private street# is designated on one #zoning lot#, or where the #publicly accessible private street# is designated on two or more #zoning lots# and such #publicly accessible private street# will be constructed in its entirety concurrently with the applicant's #development#, a #final site plan# has been submitted;
- (b) where the #publicly accessible private street# is designated on two or more #zoning lots# and the portion of such #publicly accessible private street# located outside of the applicant's property will not be or has not been constructed concurrently with the applicant's #development#;
 - (1) if no prior certification pursuant to this Section was issued for a portion of the #publicly accessible private street# on another #zoning lot#, the Chairperson shall certify that:
 - (i) a #conceptual plan# has been submitted for the #publicly accessible private street#. In addition, certified mailing of notification that the applicant is seeking to commence construction of such #publicly accessible private street# shall be given to all other owners whose property contains any remaining portion of such #publicly accessible private street#, along with a copy of such #conceptual plan#;
 - (ii) a #final site plan# for the applicant's #zoning lot# has been submitted showing compliance with the design standards of Section 127-421 (Requirements for publicly accessible private streets). In addition, where compliance with the fire apparatus access road requirements, set forth in the New York City Fire Code, require modifications to the design standards of Section 127-421, an #interim site plan# has been submitted that deviates from such design standards to the minimum extent necessary; and
 - (iii) the grading proposed in the #final site plan#, #conceptual plan# and #interim site plan# have been certified pursuant to Section 127-61.

Property owners of #zoning lots# containing any remaining portion of the #publicly accessible private street# shall have up to 30 days from the date of the applicant's certified mailing of the notification required in paragraph (b)(1)(i) of this Section to respond to the applicant and to confirm for the Chairperson that the construction of the entire #publicly accessible private street# is not feasible concurrently with the applicant's #development#. In the event that such notified property owners do not respond to the applicant and the Chairperson within the 30-day period, the applicant may proceed with completing this certification. Where a notified property owner responds that it is feasible to complete the portion of the #publicly accessible private street# on such owner's #zoning lot# concurrently with the applicant's portion, such property owner shall commence certification pursuant to the applicable provisions of this Section within 45 days from the date of submitting such response. In the event such notified property owners do not commence such certification within the 45-day period, the applicant may proceed with completing this certification.

In addition, where construction of #publicly accessible private streets# will not occur concurrently on the adjoining #zoning lot#, property owners of #zoning lots# containing any remaining portion of the #publicly accessible private street# shall have up to 45 days from the date of submitting their response to comment on any anticipated practical difficulties associated with the proposed location, dimensions and grading specified in the #conceptual plan# that would preclude the reasonable development of such owner's property. Any submission of comments to the applicant and Chairperson shall include documentation from a licensed architect, landscape architect, or engineer, as applicable, that demonstrates the reason for such anticipated practical difficulties.

Copies of the approved #conceptual plan#, as well as the certified #interim site plan# and #final site plan# shall be forwarded to all property owners of a #zoning lot# containing any remaining portion of the #publicly accessible private street#.

Any portion of the #publicly accessible private street# constructed in compliance with a certified #interim site

plan# shall be converted to the final design in compliance with the certified #final site plan# for such portion upon receiving notice from an adjoining property owner as set forth in paragraph (b)(2) of this Section that the remaining portion of the #publicly accessible private street# has been substantially completed and opened to the public.

- (2) If a prior certification pursuant to paragraph (b)(1) of this Section was issued for a portion of a #publicly accessible private street# on another #zoning lot#, the Chairperson shall certify that:
- (i) a #final site plan# for the applicant's #zoning lot# has been submitted that is consistent with the #conceptual plan# from the prior certification; and
 - (ii) the proposed amenities and design elements within the #final site plan# in the applicant's portion of a #publicly accessible private street# shall match or complement those that were previously constructed.

Upon substantial completion by applicant of its portion of the #publicly accessible private street# that has been constructed pursuant to a certified #interim site plan# and the opening of such portion to the public, notice shall be provided to any property owner of a #zoning lot# containing a portion of such #publicly accessible private street#. Such notice shall be provided to enable such other owner sufficient time, as shall be specified in the restrictive declaration required pursuant to paragraph (c) of this Section, to convert any constructed interim condition and complete the #publicly accessible private street# in compliance with the previously approved #final site plan#; and

- (c) a restrictive declaration has been executed and recorded against the applicant's #zoning lot# in accordance with the provisions of Section 127-423 (Restrictive declaration). Required site plans, the #conceptual plan# and a maintenance and capital repair plan for the #publicly accessible private street# shall be included as exhibits to the restrictive declaration.

No temporary or final certificate of occupancy shall be issued until the Chairperson of the City Planning Commission notifies the Department of Buildings that the proposed #publicly accessible private street#, or portion thereof, has been substantially completed in compliance with the certified #interim site plan# or #final site plan#, and is open to the public. In addition, where a property owner seeks certification pursuant to paragraph (b)(2) of this Section, no temporary or final certificate of occupancy shall be issued until interim portions of the #publicly accessible private street# are completed in compliance with the previously approved #final site plan# for such portions.

127-423 Restrictive declaration

For any #publicly accessible private street# proposed for certification pursuant to Section 127-422 (Certification for a publicly accessible private street), a restrictive declaration shall be provided to ensure the proper construction, improvement, operation, maintenance and repair of the roadbed and any sidewalk adjacent to the roadbed. Adequate security shall be specified in such declaration to ensure that the #publicly accessible private street# is maintained in accordance with the declaration. The restrictive declaration shall further specify that the #publicly accessible private street# shall not be used for any other purposes than #street#-related purposes, including, but not limited to, pedestrian and vehicular circulation, and shall be publicly accessible at all times. To ensure proper #street# use and provide enforcement, in accordance with the parking provisions set forth in the restrictive declaration, executed contracts with a security monitoring and a towing company shall be required prior to the issuance of a temporary certificate of occupancy. In addition, a reserve account with sufficient funds for the maintenance and capital repair of the constructed #publicly accessible private street# shall be maintained at all times. Such reserves, contracts, and the required maintenance and repair shall be the responsibility of a Property Owner's Association that will oversee the management and maintenance of the #publicly accessible private streets#, upon the development on two or more #zoning lots#, and include as members all property owners of #zoning lots# bordering or containing the completed #publicly accessible private streets#. Filing and recording of the restrictive declaration shall be a precondition to the Chairperson's certification under Section 127-422.

Such restrictive declaration shall be prepared in a form acceptable to the Department of City Planning, filed and duly recorded in the Borough Office of the Register of the City of New York, and indexed against the property. The restrictive declaration and any maintenance and operation agreement shall run with the land and be binding on the owners, successors and assigns.

In addition, the portions of the #publicly accessible private streets# on a #developed zoning lot# shall be recorded on the certificate of occupancy for such #building# by the Department of Buildings. The recording information of the restrictive declaration shall be included

on the certificate of occupancy for any #building#, or portion thereof, issued after the recording date.

127-424 Certification for zoning lot subdivision

In conjunction with a certification pursuant to Section 62-812 (Zoning lot subdivision), a #zoning lot# that existed before [date of adoption], containing any portion of #publicly accessible private street# may be subdivided into two or more #zoning lots# or reconfigured in a manner that would reduce its area or dimension, provided that the Chairperson of the City Planning Commission certifies that the provisions of paragraph (a), (b) or (c) of such Section are satisfied as to #waterfront public access area#, #visual corridors# and #publicly accessible private streets#, respectively. For the purposes of applying such provisions, the regulations pertaining to #waterfront public access areas# and #visual corridors# shall also be applied to #publicly accessible private streets#.

127-43 Publicly Accessible Area

Where a tower rises sheer in accordance with the provisions of paragraph (c)(2) of Section 127-233 (Base heights and setback regulations), no #building# permit shall be issued by the Department of Buildings until the Chairperson of the City Planning Commission certifies a site plan demonstrating that a publicly accessible area, in compliance with the following requirements, will be provided.

- (a) Minimum size and location

A publicly accessible area shall contain a minimum area of at least 2,000 square feet. Such publicly accessible area shall be located at the intersection of two #streets#, and shall have a minimum width of 20 feet along each #street line#. A publicly accessible area shall in no event include area within a #publicly accessible private street#.

In addition, the major portion of a publicly accessible area shall occupy no less than 75 percent of the total publicly accessible area. The major portion is the largest area of the publicly accessible area and is the area of primary use. Major portions shall be generally regular in shape, easily and directly accessible from adjoining #buildings# and public spaces, and continuously visible from all portions of the publicly accessible area and from adjoining public spaces.

- (b) Design requirements

All publicly accessible areas shall comply with the following provisions:

- (1) a minimum of 20 percent of the open area shall be planted with any combination of perennials, annuals, decorative grasses, shrubs or trees in planting beds, raised planting beds or planter boxes. Such planting bed shall extend to a depth of at least two feet, inclusive of any structure containing the planted material, and any individual planted area shall have a width of at least five feet;
- (2) one linear foot of seating shall be provided for each 60 square feet of publicly accessible area. For the purposes of such calculation, moveable seating or chairs may be credited as 24 inches of linear seating per chair;
- (3) permitted obstructions within such area shall be subject to the provisions of Section 37-726 (Permitted obstructions), and any kiosk or open air cafe provided shall meet the operational and service requirements listed in paragraphs (a) and (b) of Section 37-73 (Kiosks and Open Air Cafes);
- (4) the provisions of Section 37-722 (Level of plaza) and 37-728 (Standards of accessibility for persons with disabilities) shall apply to such area, and any steps provided shall be subject to the provisions of Section 37-725 (Steps);
- (5) entry plaques and information plaques shall be provided in accordance with the provisions of paragraphs (a) and (b) of Section 37-751 (Public space signage systems); and
- (6) all ground floor level #building# walls located within a distance of 150 feet from and facing a publicly accessible area provided on the same #zoning lot# shall either comply with the provisions of paragraph (a) of Section 127-411 (Special provisions for frontages along streets and the shoreline), or the provisions of paragraph (e) of Section 127-412 (Special provisions for blank walls).

- (c) Design changes

Any modification to a publicly accessible area certified pursuant to the provisions that, in the aggregate, results in design changes impacting more than 20 percent of the area of such publicly accessible area as compared to the certified plans, shall require a new certification pursuant to the provisions of this Section. Where a design change does not exceed 20 percent, the modifications made to the publicly accessible area shall not reduce the amount

of amenities provided or otherwise creates a non-compliance with the provisions of this Section.

(d) Hours of public access

Such publicly accessible area shall be accessible to the public between the hours of 6:00 A.M. and 10:00 P.M. seven days of the week.

No certificate of occupancy shall be issued until the Chairperson of the City Planning Commission determines that the publicly accessible area is substantially completed in compliance with the certified plan and that such space has been made available for use by the public in compliance with the requirements of this Section.

127-50

FLUSHING WATERFRONT ACCESS PLAN

[NOTE: existing provisions moved from Section 62-952 and modified]

The provisions of Article VI, Chapter 2 (Special Regulations Applying in the Waterfront Area), shall apply, except as superseded, supplemented or modified by the provisions of this Section, inclusive, Map 4 (Waterfront Access Plan: Parcel Designation), Map 5 (Waterfront Access Plan: Visual Corridors), and Map 6 (Waterfront Access Plan: Public Access Areas) in the Appendix to this Chapter show the boundaries of the area comprising the Flushing Waterfront Access Plan, boundaries of parcels within the Plan and the location of certain features mandated or permitted by the Plan.

The Plan has been divided into parcels consisting of tax blocks and lots and other lands as established on [date of adoption], as follows:

Subdistrict A

Parcel 1: Block 4963, Lots 212 and 249
Parcel 2: Block 4963, Lot 210
Parcel 3: Block 4963, Lot 200

Subdistrict B

Parcel 4: Block 4963, Lot 85
Parcel 5: Block 4963, Lot 65
Parcel 6: Block 4963, Lot 75
Parcel 7: Block 4963, Lots 7, 8 and 9
Parcel 8: Block 4963, Lot 1

Subdistrict C

Parcel 9: Block 5066, Lots 7503 and 7507

Any #development# on a #zoning lot# within the parcels listed above shall be subject to the requirements of Section 127-51 (Modified Applicability for Visual Corridors and Waterfront Public Access Areas), Section 127-52 (Special Requirements for Visual Corridors), Section 127-53 (Special Requirements for Waterfront Public Access Areas) and Section 127-54 (Special Review Provisions).

For the purposes of this Section, inclusive, defined terms shall include those listed in Sections 12-10 and 62-11, but #development# shall be as defined in Section 62-11.

127-51

Modified Applicability for Visual Corridors and Waterfront Public Access Areas

The applicability provisions for #visual corridors# pursuant to Section 62-51 (Applicability of Visual Corridor Requirements) and #waterfront public access areas# pursuant to Section 62-52 (Applicability of Waterfront Public Access Area Requirements) shall apply, except as modified as follows:

- (a) #developments# comprised predominantly of #uses# in Use Groups 16, 17 or 18, except for docking facilities serving passenger vessels or sightseeing, excursion or sport fishing vessels, are subject to the special requirements for #visual corridors# set forth in Section 127-52; and
- (b) #developments# comprised predominantly of #uses# in Use Groups 16, 17 or 18 shall provide a minimum amount of #waterfront public access area# in accordance with the provisions of Section 62-58 (Requirements for Water-Dependent Uses and Other Developments). Within such #waterfront public access area#, a circulation path shall be provided with a minimum clear width of at least 10 feet and shall connect with either an adjoining #shore public walkway# or additional circulation paths on adjoining #zoning lots#.

127-52

Special Requirements for Visual Corridors

For #developments# within Parcels 3, 5 and 7, #visual corridors# shall be provided in the locations designated on Map 5 in the Appendix to this Chapter and pursuant to the requirements of Sections 62-51 (Applicability of Visual Corridor Requirements) and 62-65 (Public Access Design Reference Standards).

127-53

Special Requirements for Waterfront Public Access Areas

#Waterfront public access areas# shall be provided pursuant to Sections 62-52 (Applicability of Waterfront Public Access Area Requirements), 62-60 (DESIGN REQUIREMENTS FOR WATERFRONT PUBLIC ACCESS AREAS), and 62-70 (MAINTENANCE AND OPERATION REQUIREMENTS FOR WATERFRONT PUBLIC ACCESS AREAS), inclusive, except as modified in this Section, inclusive.

For all such #waterfront public access areas#, as designated on Map 6 (Waterfront Access Plan: Public Access Areas) in the Appendix to this Chapter, the minimum seat depth requirement of paragraph (b) of Section 62-652 (Seating) shall be modified to 16 inches.

127-531

Shore public walkways

For #zoning lots developed# within Parcels 1, 3, 4, 5, 7 and 8, a #shore public walkway# shall be provided in the location designated on Map 6 in the Appendix to this Chapter. The applicable provisions of Section 62-53 (Requirements for Shore Public Walkways) and Section 62-60 (DESIGN REQUIREMENTS FOR WATERFRONT PUBLIC ACCESS AREAS), inclusive, shall apply except as modified in this Section:

- (a) the circulation and access provisions of paragraph (a) of Section 62-62 (Design Requirements for Shore Public Walkways and Supplemental Public Access Areas) shall be modified as follows:
 - (i) the required circulation path within a #shore public walkway# shall be provided at a minimum elevation of 5 feet, 6 inches above the #shoreline#, except that such requirement need not include portions of a circulation path that slope downward to meet the elevation of an existing publicly accessible sidewalk;
 - (ii) where secondary circulation paths are provided, such paths may count as a part of the required circulation path for satisfying the locational requirement of being within 10 feet of the #shoreline# for at least 20 percent of the length of such #shoreline#. However, such secondary circulation paths may comply with the paving requirements of paragraph (a)(2) of Section 62-656; and
 - (iii) where a #shore public walkway# is on a #zoning lot# that is adjacent to a #waterfront zoning lot# without a #shore public walkway#, the portion of the circulation path that terminates at the common #zoning lot line# shall be located within 40 feet of the shoreline;
- (b) the minimum width of the screening buffer pursuant to paragraph (c)(2)(ii) of Section 62-62 (Design Requirements for Shore Public Walkways and Supplemental Public Access Areas) shall be four feet. No screening buffer shall be required where there is a pathway connecting a required circulation path towards a publicly accessible sidewalk or entry to a commercial or community facility use; and
- (c) the grade level of required planting areas pursuant to paragraph (d)(2) of Section 62-61 (General Provisions Applying to Waterfront Public Access Areas) shall be increased to no more than three feet higher or lower than the adjoining level of the pedestrian circulation path.

127-532

Upland connections

For #developments# within Parcels 1, 2, 3, 4, 5 and 7, #upland connections# shall be provided as specified on Map 6 (Waterfront Access Plan: Public Access Areas) in the Appendix to this Chapter. The applicable provisions of Section 62-56 (Requirements for Upland Connections) and Section 62-60 (DESIGN REQUIREMENTS FOR WATERFRONT PUBLIC ACCESS AREAS), inclusive, shall apply except as modified in this Section.

(a) Flexible location zone

For # developments# on Parcels 1, 2 and 3, a single #upland connection# shall be provided pursuant to the following provisions:

- (1) If Parcel 1 #develops# before Parcels 2 or 3, a Type 1 #upland connection# shall be provided with a minimum width of 20 feet. The requirements of paragraph (a)(2) of Section 62-561 (Types of upland connections) shall not apply and the minimum planting area requirements shall be reduced to 25 percent. Where such #upland connection# is provided without a 20-foot-wide open area, an average maintained level of illumination of not less than one and a half horizontal foot candles (lumens per foot) shall be provided throughout all walkable areas;
- (2) If Parcels 1 and 2 are #developed# jointly before Parcel 3, an #upland connection# shall be provided on Parcels 1 and 2, along their southerly boundary, pursuant to the requirements of Sections 62-561 and 62-64 (Design Requirements for Upland Connections). The 20-foot-wide open area required pursuant to paragraph (a)(2) of Section 62-561 shall be provided on Parcel 3, along its northerly boundary, at the time Parcel 3 #develops#. In any event, the required open area shall abut such required upland connection;
- (3) If Parcel 3 #develops# before Parcels 1 or 2:
 - (i) where a #development# is comprised predominantly of Use Groups 1 through 15 inclusive, an #upland connection# shall be provided on Parcel 3 pursuant to the requirements of Section 62-561 and Section 62-64. If such #upland connection# is provided along the northerly boundary of such Parcel, the required 20-foot-wide open area pursuant to paragraph (a)(2) of Section 62-561 shall be satisfied on Parcels 1 and 2, along the southerly boundary, at the time these parcels #develop#. However, in any event, the required open area shall abut such required upland connection;
 - (ii) where a #development# is comprised predominantly of #uses# in either Use Groups 16, 17 or 18, a Type 1 #upland connection# shall be provided with a minimum width of 20 feet. The requirements of paragraph (a)(2) of Section 62-561 shall not apply and the minimum planting area requirements shall be reduced to 25 percent; or
- (4) If Parcels 2 and 3 are #developed# jointly before Parcel 1, an #upland connection# shall be provided pursuant to the requirements of Sections 62-561 and 62-64.

For any other sequencing or combination of #developments#, a single #upland connection# shall be provided pursuant to the provisions of Sections 62-561 and 62-64 within the flexible location zone on Map 6.

(b) **Minimum standards for interim condition**

Where an #upland connection# is designated on two or more parcels and only a portion of such #upland connection# can be constructed pursuant to a specific certification, such portion of the #upland connection# may be provided independently to satisfy the requirements of Section 62-56. Where the New York City Fire Department determines that such requirements conflict with the provision of unobstructed width for fire apparatus access roads pursuant to the New York City Fire Code, the design requirements of Section 62-60 shall be modified to the minimum extent necessary to accommodate such fire apparatus access roads requirements. However, all interim conditions shall meet the following requirements:

- (1) provide public access from the first upland #street# to the #shore public walkway#; and
- (2) for every tree pit required pursuant to the provisions of paragraph (c)(1) of Section 62-64 (Planting) that is not provided, a moveable planter shall be provided.

Such interim condition shall be certified pursuant to paragraph (a)(1) of Section 127-542 (Supplemental provisions) and Section 127-61 (Certification for Interim Grading Conditions).

127-533

Phased development of waterfront public access areas

When a parcel is undergoing partial #development# or the #zoning lot# corresponding to a parcel is subdivided or reconfigured pursuant to Section 62-812 (Zoning lot subdivision), the City Planning Commission

may authorize a phasing plan to implement #waterfront public access area# improvements pursuant to paragraph (c) of Section 62-822 (Modification of waterfront public access area and visual corridor requirements).

However, in Subdistrict B, when partial #development# occurs on the upland portion of Parcels 4, 5 and 7 that is bounded by #publicly accessible private streets# or #streets#, a phasing plan to implement #waterfront public access areas# may be certified pursuant to Section 127-54 (Special Review Provisions), provided that the following requirements are met:

- (a) the #waterfront public access area# shall be provided according to the phasing specified in Map 7 (Waterfront Access Plan: Phase I Waterfront Public Access Area Improvements) and Map 8 (Waterfront Access Plan: Phase II Waterfront Public Access Area Improvements). The requirements of Phase I shall apply when #development# occurs on the upland portion of the parcel bounded by #publicly accessible private streets# and other #streets# as shown on Map 6 (Waterfront Access Plan: Public Access Areas). The requirements of Phase II shall apply when #development# occurs on the seaward portion of the parcel bounded by both the #shoreline# and #publicly accessible private streets#; and
- (b) any #upland connection# provided pursuant to Phase I shall meet the design requirements of paragraph (b) of Section 127-532 (Upland connections). For portions of the #shore public walkway# that are provided in Phase I, the requirements of Sections 62-53 (Requirements for Shore Public Walkways) and 62-60 (DESIGN REQUIREMENTS FOR WATERFRONT PUBLIC ACCESS AREAS) may be modified to the minimum extent necessary to accommodate a temporary waterfront viewing area.

Such phasing plan shall also be certified pursuant to Section 127-61 (Certification for Interim Grading Conditions).

127-54

Special Review Provisions

The applicable provisions of Section 62-80 (SPECIAL REVIEW PROVISIONS), inclusive, shall apply, except as specifically modified or supplemented by the provisions of this Section, inclusive.

127-541

Applicability

The provisions of Section 62-81, inclusive, shall apply to #zoning lots# containing predominantly #uses# in Use Groups 16, 17, or 18, subject to the modified #waterfront public access area# provisions of Section 127-50 (FLUSHING WATERFRONT ACCESS PLAN), inclusive.

127-542

Supplemental provisions

In conjunction with a certification pursuant to Section 62-811 (Waterfront public access and visual corridors), the Chairperson of the City Planning Commission shall further certify that:

- (a) where an #upland connection# is designated on two or more parcels and the portion of such #upland connection# located outside of the applicant's parcel will not be constructed concurrently with the applicant's #development#:
 - (1) if no prior certification pursuant to this Section was issued for a portion of an #upland connection# on another parcel, the Chairperson shall certify that:
 - (i) a #conceptual plan# has been submitted for the #publicly accessible private street#. In addition, notification that the applicant is seeking to commence construction of such #publicly accessible private street# shall be given to any other owner whose property contains any remaining portion of the #publicly accessible private street#, along with a copy of such #conceptual plan#;
 - (ii) a site plan has been submitted, specifying the location, dimensions and grading of the portion of the #upland connection# to be constructed on the applicant's #zoning lot#. Such site plan shall demonstrate compliance with the requirements of paragraph (b) of Section 127-532 (Upland connections); and
 - (iii) the grading proposed in the #conceptual plan# has been certified pursuant to Section 127-61.

Property owners of the parcel containing a remaining portion of the #upland connection# shall have up to 30 days from the applicant's certified mailing of the notification required in paragraph (a)(1)(i) of this Section to respond to the applicant and to confirm for the Chairperson that the construction of the entire #upland connection# is not feasible concurrently with the applicant's #development#. In the event such notified property owners do not respond to the applicant and the Chairperson within the 30-day period, the applicant may proceed with completing this certification. Where a notified property owner responds that it is feasible to complete the portion of the #upland connection# on their parcels concurrently with the applicant's #development#, such property owner shall commence certification pursuant to the applicable provisions of this Section within 45 days from the date of submitting such response. In the event such notified property owners do not commence such certification within the 45-day period, the applicant may proceed with completing this certification.

In addition, where construction of the #upland connection# will not occur concurrently, property owners of parcels containing a remaining portion of the #upland connection# shall have up to 45 days from the date of submitting their response to comment on any anticipated practical difficulties associated with the proposed location, dimensions and grading specified in the #conceptual plan# that would preclude the reasonable #development# of such owner's parcel. Any submission of comments to the applicant and Chairperson shall include documentation from a licensed architect, landscape architect, or engineer, as applicable, that demonstrates the reason for such anticipated practical difficulties.

Copies of the approved #conceptual plan#, as well as the certified #interim site plan# and #final site plan# shall be forwarded to any property owner of a parcel containing the remaining portion of the #upland connection#.

Any portion of the #upland connection# constructed in compliance with a certified #interim site plan# shall be converted to the final design in compliance with the certified #final site plan# for such portion upon receiving notice from an adjoining property owner as set forth in paragraph (a)(2) of this Section that the remaining portion of the #upland connection# has been substantially completed and is accessible to the public.

- (2) If a prior certification pursuant to paragraph (a)(1) of this Section was issued for a portion of the #upland connection# on another parcel, the Chairperson shall certify that:
- (i) a #final site plan# for the applicant's parcel has been submitted that is consistent with the #conceptual plan# from the prior certification; and
 - (ii) the proposed amenities and design elements within the #final site plan# for the applicant's portion of the #upland connection# shall match or complement those that were previously constructed.

Notice shall be provided to any property owner of a parcel containing a portion of the #upland connection# that has been constructed pursuant to a certified #interim site plan# upon the applicant substantially completing its portion of the #upland connection# and making such portion accessible to the public. Such notice shall be provided to enable such other owner sufficient time, as shall be specified in the restrictive declaration required pursuant to this paragraph (a), to convert any constructed interim condition and complete the #upland connection# in compliance with the previously approved #final site plan#.

A restrictive declaration shall be executed and recorded against the corresponding #zoning lot# of the applicant's parcel, in accordance with the provisions of Section 62-74 (Requirements for Recordation). Required site plans, the #conceptual plan# and a maintenance and capital repair plan for the #upland connection# shall be included as exhibits to the restrictive declaration.

No temporary or final certificate of occupancy shall be issued until the Chairperson of the City Planning Commission notifies the Department of Buildings that the proposed #upland connection# or portion thereof, has been substantially completed in compliance with the certified #interim site plan# or #final site plan#, and is open to the public. In addition, where a property owner sought certification pursuant to paragraph (a)(2) of this Section, no temporary or final certificate of occupancy shall be issued until interim portions of the #upland connection# are completed in compliance with the previously approved the #final site plan# for such portions.

- (b) For phased implementation of #waterfront public access areas# pursuant to Section 127-533 (Phased development of waterfront public access areas), a plan has been submitted that complies with the required amount of #waterfront public access area# at each development phase pursuant to Section 127-533.

To ensure the provision of #waterfront public access areas# for phased #developments# occurring in Phase I, as specified on Map 7 (Waterfront Access Plan: Phase I Waterfront Public Access Improvements) in the Appendix to this Chapter, no temporary certificate of occupancy shall be issued for any #development# on the upland portion of each parcel that is bounded by #publicly accessible private streets# or #streets# until all required sections of #waterfront public access areas# designated on Map 7 have been substantially completed pursuant to the design requirements of Section 127-533.

For Phase II subsequent #development# occurring on the seaward portion of Parcels 4, 5 or 7, bounded by both the #shoreline# and #publicly accessible private streets#, all remaining #waterfront public access areas#, as specified on Map 8 (Waterfront Access Plan: Phase II Waterfront Public Access Improvements), shall be substantially completed pursuant to the design requirements of Section 127-533, prior to the issuance of a temporary or final certificate of occupancy. However, 50 percent of the #floor area# of any subsequent #development# on Parcels 4 and 5 may receive a temporary certificate of occupancy upon the completion of the required #shore public walkway# as designated on such parcel. A temporary or final certificate of occupancy for the remaining 50 percent of the #floor area# on Parcels 4 and 5 shall not be issued until all required #waterfront public access areas# pursuant to Map 8 are substantially complete.

An alternate location for the required section of an #upland connection# on Parcel 4 may be provided in Phase I, as specified in Map 7, in the event that Parcel 5 has substantially completed all of the required #waterfront public access areas# prior to partial #development# on the upland portion of Parcel 4. Where such alternate location is provided in Phase I, any subsequent #development# on Parcel 4 may only receive a temporary or final certificate of occupancy upon substantial completion of all required #waterfront public access areas# designated on Map 8.

A certification will be granted on condition that an acceptable restrictive declaration is executed and filed pursuant to Section 62-74 (Requirements for Recordation).

127-60

ADDITIONAL REVIEW REQUIREMENTS

127-61

Certification for Interim Grading Conditions

For any #development# or #enlargement# seeking:

- (a) modification to the level of #waterfront yard# provisions of Section 127-22 (Special Yard Regulations);
- (b) a certification pursuant to paragraph (b)(1) of Section 127-422 (Certification for a publicly accessible private street); or
- (c) a certification pursuant to Section 127-542 (Supplemental provisions),

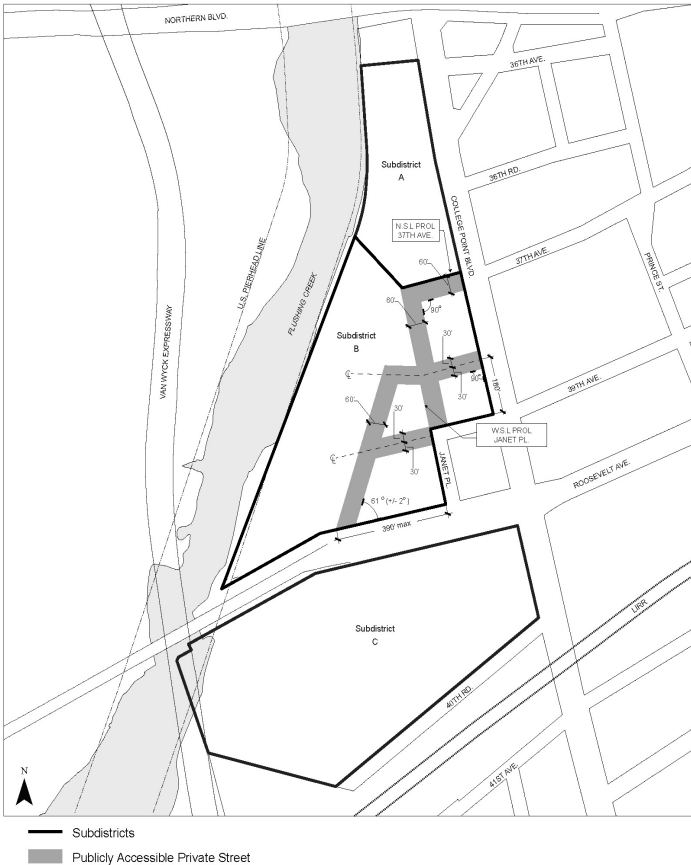
the Chairperson of the City Planning Commission shall certify that a site survey has been conducted and sufficient documentation has been submitted, demonstrating that the proposed grades of a #waterfront yard#, interim plan for a #publicly accessible private street# or #upland connection# would not preclude #developments# or #enlargements# on adjacent parcels from complying with the provisions of this Chapter as part of an integrated public realm.

APPENDIX – SPECIAL FLUSHING WATERFRONT DISTRICT PLAN

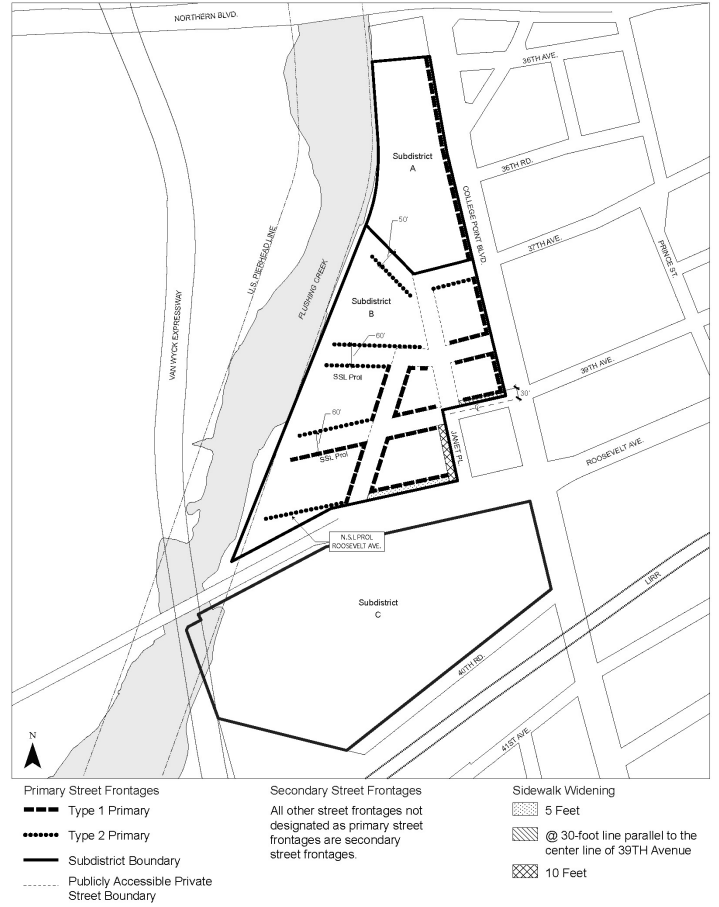
Map 1. Special Flushing Waterfront District and Subdistricts



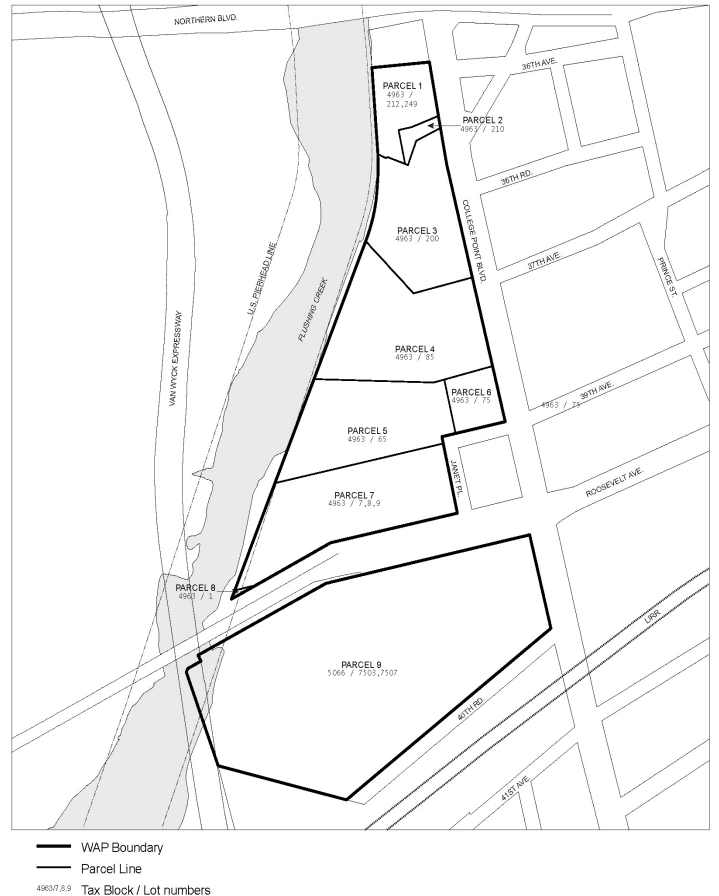
Map 2. Publicly Accessible Private Street Network



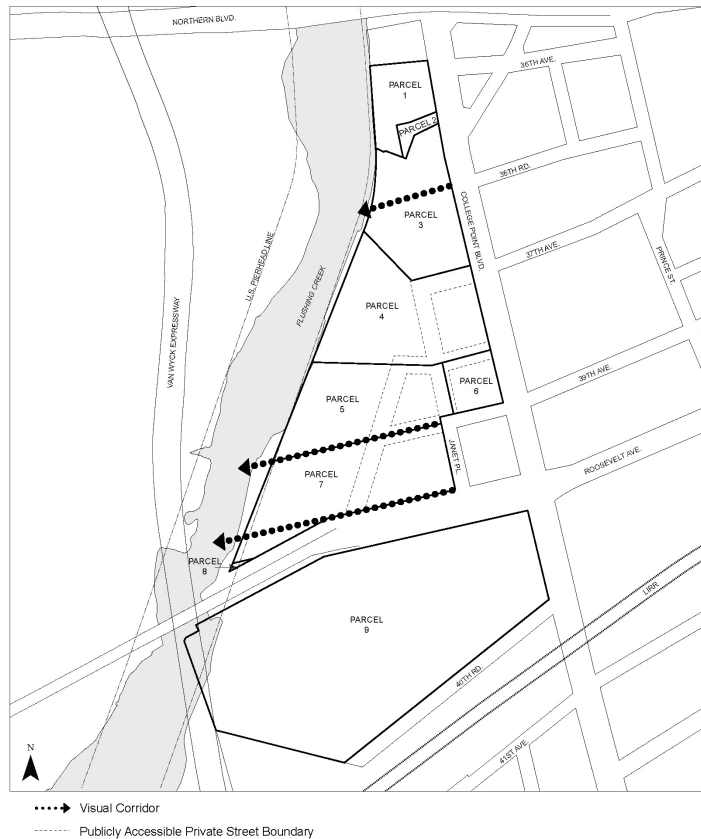
Map 3. Requirements Along Street Frontages



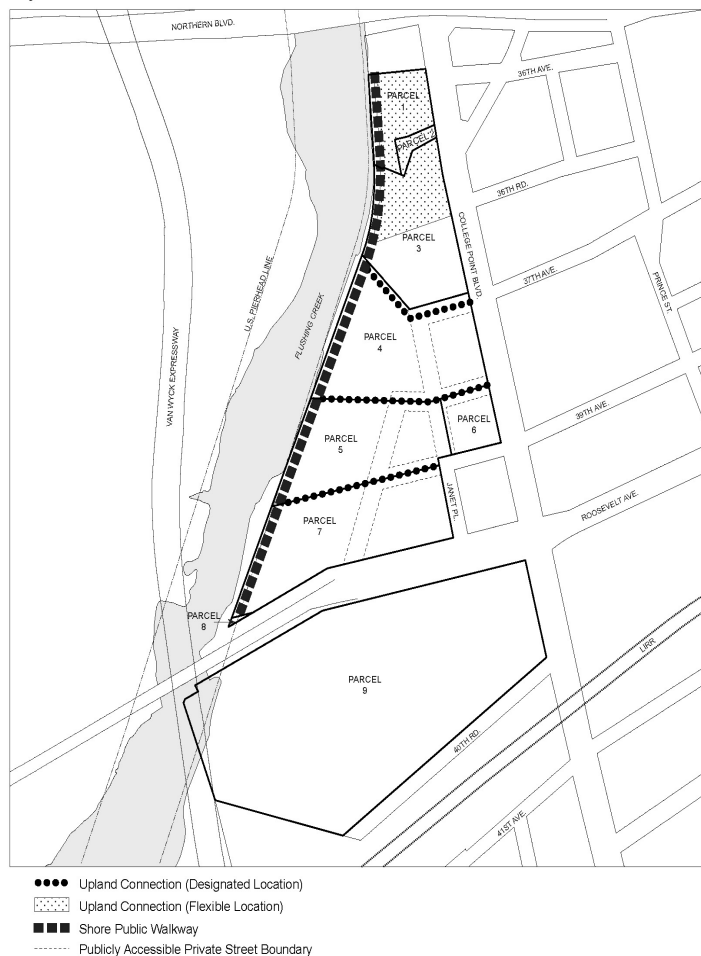
Map 4. Waterfront Access Plan: Parcel Designation



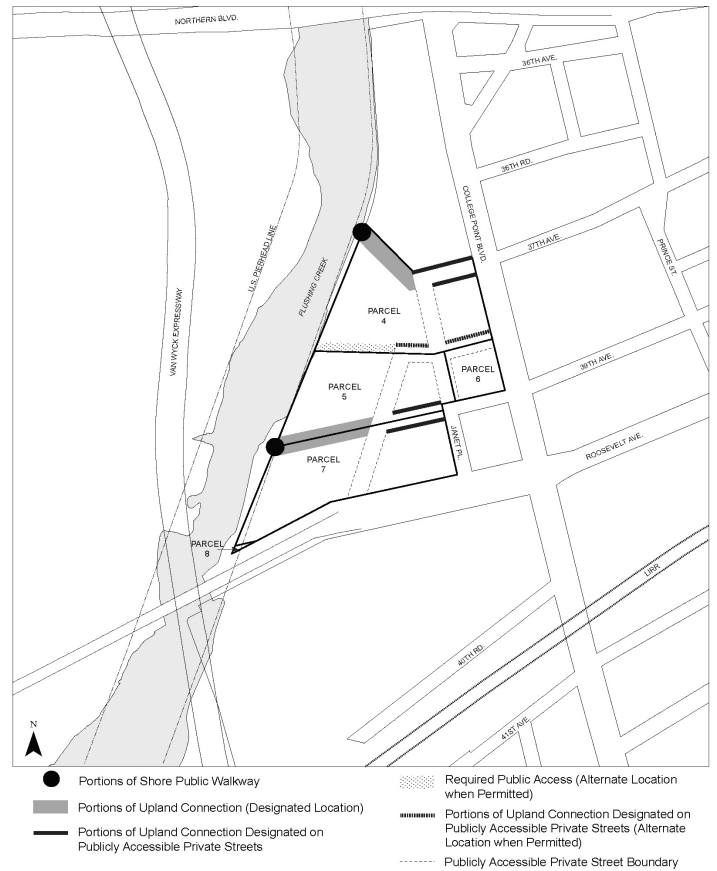
Map 5. Waterfront Access Plan: Visual Corridors



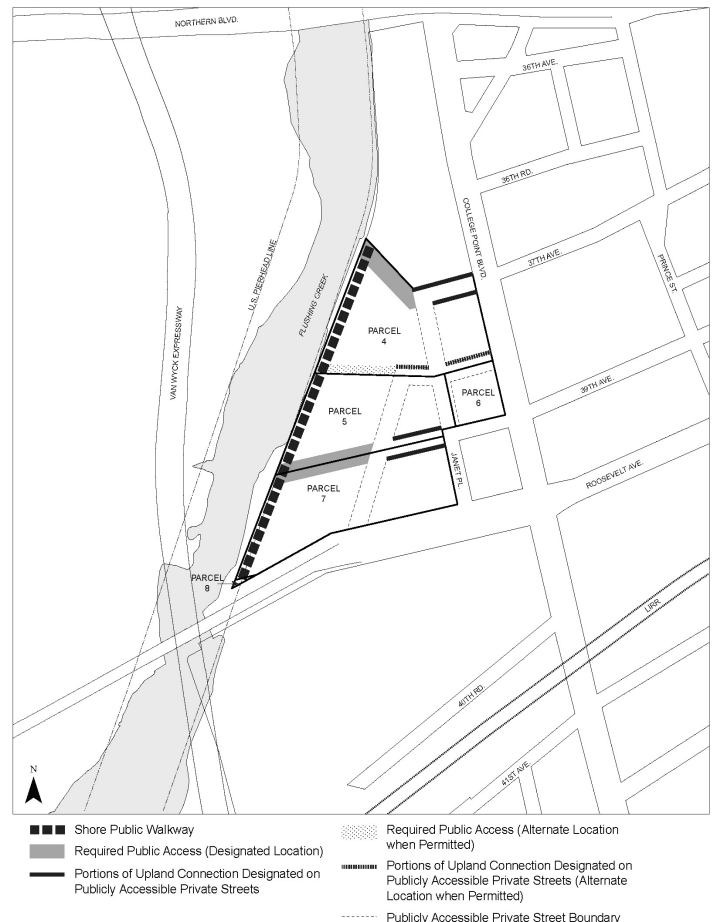
Map 6. Waterfront Access Plan: Public Access Areas



Map 7. Waterfront Access Plan: Phase I Waterfront Public Access Improvements



Map 8. Waterfront Access Plan: Phase II Waterfront Public Access Improvements



APPENDIX F

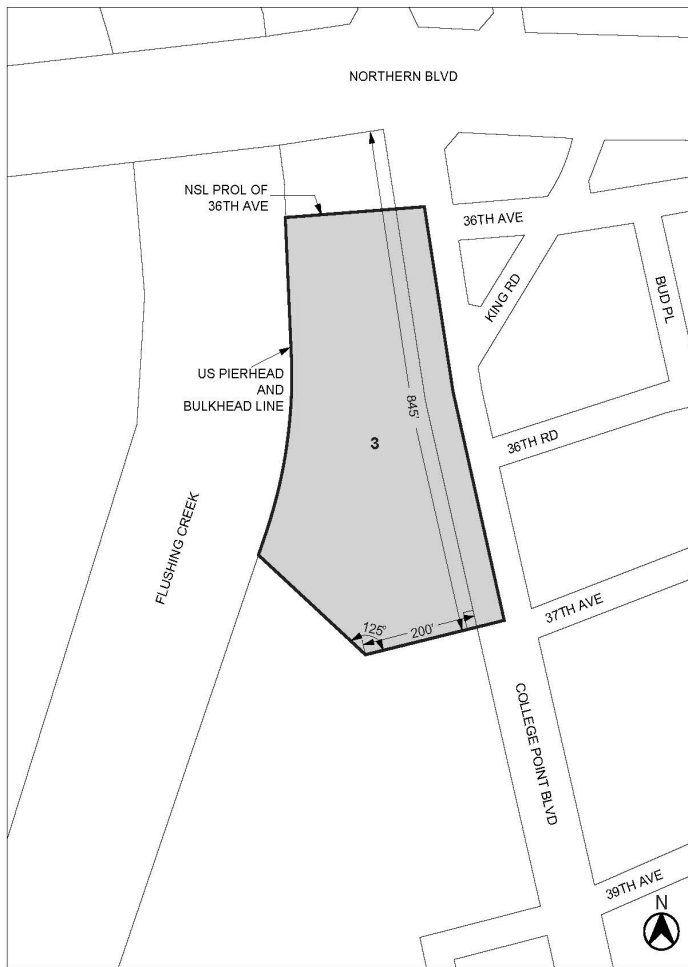
Inclusionary Housing Designated Areas and Mandatory Inclusionary Housing Areas

QUEENS

Queens Community District 7

Map 3 – [date of adoption]

[PROPOSED MAP]



■ Mandatory Inclusionary Housing Area see Section 23-154(d)(3)

Area 3 — mm/dd/yy, MIH Program Option 1 and Option 2

Portion of Community District 7, Borough of Queens

YVETTE V. GRUEL, Calendar Officer
City Planning Commission
120 Broadway, 31st Floor, New York, NY 10271
Telephone (212) 720-3370



m4-18

COMMUNITY BOARDS

PUBLIC HEARINGS

NOTICE IS HEREBY GIVEN that the following matters have been scheduled for public hearing by Community Board:

BOROUGH OF QUEENS

COMMUNITY BOARD NO. 04 - Tuesday, March 10, 2020, 7:00 P.M., Italian Charities of America, 83-20 Queens Boulevard, Elmhurst, NY.

Proposal to convert eastbound to one way Poyer Street, between Cornish Avenue and Corona Avenue, from a two-way.

Accessibility questions: Christian Cassagnol (718) 760-3141, ccassagnol@cb.nyc.gov, by: Tuesday, March 10, 2020, 5:00 P.M.



m5-10

BOARD OF CORRECTION

MEETING

Please take note, that the next meeting of the Board of Correction, will be held, on March 10th, at 9:00 A.M. The location of the meeting, will be 492 First Avenue, New York, NY 10016, in the Auditorium.

At that time, there will be a discussion of various issues concerning New York City's correctional system.

The meeting, will be streamed live, over the internet, at nyc.gov/boc.

m4-10

BOARD OF EDUCATION RETIREMENT SYSTEM

MEETING

The Board of Trustees of the Board of Education Retirement System, will be meeting, at 5:00 P.M., on Wednesday, March 18, 2020, at The High School of Fashion Industries, at 225 West 24th Street, Room 821, New York, NY 10011.

m4-18

EMPLOYEES' RETIREMENT SYSTEM

MEETING

Please be advised, that the next Regular Meeting of the Board of Trustees of the New York City Employees' Retirement System, has been scheduled, for Thursday, March 12, 2020, at 9:30 A.M. To be held, at the New York City Employees' Retirement System, 335 Adams Street, 22nd Floor, Boardroom, Brooklyn, NY 11201-3751.

m5-11

FRANCHISE AND CONCESSION REVIEW COMMITTEE

MEETING

PUBLIC NOTICE IS HEREBY GIVEN THAT the Franchise and Concession Review Committee, will hold a public meeting, on Wednesday, March 11, 2020, at 2:30 P.M., at 22 Reade Street, Spector Hall, New York, NY 10007.

NOTE: This location is accessible to individuals using wheelchairs or other mobility devices. For further information on accessibility, or to make a request, for accommodations, such as sign language interpretation services, please contact the Mayor's Office of Contract Services (MOCS), via email, at DisabilityAffairs@mocs.nyc.gov, or via phone, at (212) 788-0010. Any person requiring reasonable accommodation, for the public meeting, should contact MOCS, at least three (3) business days in advance of the meeting, to ensure availability.



f20-m11

HOUSING AUTHORITY

■ MEETING

The next Board Meeting of the New York City Housing Authority, is scheduled, for Wednesday, March 25, 2020, at 10:00 A.M., in the Board Room, on the 12th Floor, of 250 Broadway, New York, NY (unless otherwise noted). Copies of the Calendar, will be available, on NYCHA's website, or may be picked up, at the Office of the Corporate Secretary, at 250 Broadway, 12th Floor, New York, NY, no earlier than 24 hours before the upcoming Board Meeting. Copies of the Minutes, will also be available, on NYCHA's website, or may be picked up, at the Office of the Corporate Secretary, no earlier than 3:00 P.M., on the Thursday following the Board Meeting.

Any changes to the schedule, will be posted here, and on NYCHA's website, at <http://www1.nyc.gov/site/nycha/about/board-calendar.page>, to the extent practicable, at a reasonable time, before the meeting.

The meeting, is open to the public. Pre-Registration, at least 45 minutes before the scheduled Board Meeting, is required by all speakers. Comments are limited to the items on the Calendar. Speaking time will be limited to three minutes. The public comment period will conclude upon all speakers being heard or, at the expiration of 30 minutes allotted by law, for public comment, whichever occurs first.

The meeting, will be streamed live, on NYCHA's website, at <http://nyc.gov/nycha>, and <http://on.nyc.gov/boardmeetings>.

For additional information, please visit NYCHA's website, or contact (212) 306-6088.

Accessibility questions: Office of the Corporate Secretary by phone at (212) 306-6088, or by email, at corporate.secretary@nycha.nyc.gov, by: Wednesday, March 11, 2020, 5:00 P.M.



m4-25

LANDMARKS PRESERVATION COMMISSION

■ PUBLIC HEARINGS

NOTICE IS HEREBY GIVEN that, pursuant to the provisions of Title 25, Chapter 3 of the Administrative Code of the City of New York (Sections 25-303, 25-307, 25-308, 25-309, 25-313, 25-318, 25-320), on Tuesday, March 17, 2020, a public hearing will be held, at 1 Centre Street, 9th Floor, Borough of Manhattan, with respect to the following properties and then followed by a public meeting. The final order and estimated times, for each application, will be posted on the Landmarks Preservation Commission website, the Friday before the hearing. Any person requiring reasonable accommodation in order to participate in the hearing or attend the meeting, should contact the Landmarks Commission, no later than five (5) business days, before the hearing or meeting.

134 Greenpoint Avenue - Greenpoint Historic District

LPC-20-01260 - Block 2563 - Lot 32 - **Zoning:** R6A

CERTIFICATE OF APPROPRIATENESS

An altered flathouse, designed by Claus Dunkhase and built in 1890. Application is to alter the façade.

136 Fort Greene Place - Brooklyn Academy of Music Historic District

LPC-20-07252 - Block 2112 - Lot 54 - **Zoning:** R6B

CERTIFICATE OF APPROPRIATENESS

An Italianate style rowhouse, designed by Effingham H. Nichols and built in 1859. Application is to replace windows.

120 Broadway - Individual Landmark

LPC-20-04905 - Block 47 - Lot 7501 - **Zoning:** C5-5

CERTIFICATE OF APPROPRIATENESS

A Beaux-Arts style office building, designed by E. R. Graham and built in 1913-15. Application is to modify a window opening and install a barrier-free access ramp and entrance infill.

61-63 Crosby Street - SoHo-Cast Iron Historic District Extension

LPC-20-04189 - Block 482 - Lot 13 - **Zoning:** M1-5B

MODIFICATION OF USE AND BULK

An Italianate style store and loft building, with Neo-Grec style features, designed by W. Joralemon and built in 1873-1874, and altered by Theodore A. Tribit in 1875. Application is to request that the Landmarks Preservation Commission issue a report to the City Planning Commission, relating to an application for a Modification of Use and Bulk, pursuant to Section 74-711 of the Zoning Resolution.

71 Jane Street - Greenwich Village Historic District

LPC-20-06985 - Block 642 - Lot 63 - **Zoning:** R6

CERTIFICATE OF APPROPRIATENESS

A Greek Revival style rowhouse, built in 1846-47. Application is to construct a rear yard addition, excavate the rear yard, and modify openings.

16 Leroy Street - Greenwich Village Historic District Extension II

LPC-20-03507 - Block 586 - Lot 15 - **Zoning:** R6

CERTIFICATE OF APPROPRIATENESS

A Greek Revival style rowhouse, built c. 1835. Application is to construct a rear yard addition, and install solar panels and a skylight.

196 6th Avenue - Sullivan-Thompson Historic District

LPC-20-06205 - Block 504 - Lot 14 - **Zoning:** R7-2

CERTIFICATE OF APPROPRIATENESS

A Postmodern style apartment building, originally built as a police station by Nathaniel Bush in 1893, and redesigned by Terrance R. Williams in 1987. Application is to replace a solarium and construct a pergola.

1158 Broadway - Madison Square North Historic District

LPC-20-05685 - Block 829 - Lot 30 - **Zoning:** M1-6

CERTIFICATE OF APPROPRIATENESS

A building, originally built in 1880-81 and converted to an office building, with a new façade in 1959. Application is to alter a storefront and install signage and an awning.

1501 Broadway, aka 1493-1505 Broadway, 201-215 West 43rd Street, and 200-214 West 44th Street - Individual Landmark

LPC-20-06239 - Block 1015 - Lot 29 - **Zoning:** C6-7T

MISCELLANEOUS - AMENDMENT

A French Beaux-Arts style setback skyscraper, designed by Cornelius Ward Rapp and George Leslie Rapp and built in 1926-1927. Application is to amend Certificate of Appropriateness 19-21562, establishing a master plan for the future installation of storefronts and signage, and to install a marquee.

610 Fifth Avenue, 620 Fifth Avenue, 626 Fifth Avenue, 630 Fifth Avenue, 636 Fifth Avenue, 1 Rockefeller Plaza, 30 Rockefeller Plaza

LPC-20-07949 - Block Mult - Lot Mult - **Zoning:** C5-2.5, C5-3

CERTIFICATE OF APPROPRIATENESS

Seven office buildings, including The British Building; La Maison Francaise; Palazzo d'Italia; International Building; International Building North; 1 Rockefeller Plaza Building; and RCA Building, designed by a consortium of architects, known as the Associated Architects, with portions designed by a group of fine artists, built in 1932-34 and 1936-38 as parts of an Art Deco style office, commercial and entertainment complex. Application is to establish a Master Plan governing the future installation of storefronts and signage.

630 Fifth Avenue aka 45 Rockefeller Plaza - Individual Landmark

LPC-20-07947 - Block 1266 - Lot 1 in part - **Zoning:** C5-2.5, C5-3

CERTIFICATE OF APPROPRIATENESS

An office tower with lower eastern wings (626 and 636 Fifth Avenue), designed by a consortium of architects known as the Associated Architects, with portions designed by a group of fine artists, built in 1933-34 as part of an Art Deco style office, commercial and entertainment complex. Application is to install signage.

630 Fifth Avenue aka 45 Rockefeller Plaza, 1 Rockefeller Plaza, 50 Rockefeller Plaza - Individual Landmark

LPC-20-07948 - Block Mult - Lot Mult - **Zoning:** C5-2.5, C5-3

CERTIFICATE OF APPROPRIATENESS

Three office buildings, designed by a consortium of architects known as the Associated Architects, with portions designed by a group of fine artists, built in 1933-34 and 1936-1938, as parts of an Art Deco style office, commercial and entertainment complex. Application is to modify openings and replace storefront and entry infill.

120 West 74th Street - Upper West Side/Central Park West Historic District

LPC-20-05622 - Block 1145 - Lot 41 - **Zoning:** R8B

CERTIFICATE OF APPROPRIATENESS

A Queen Anne/Romanesque Revival style rowhouse, designed by Thom & Wilson and built in 1886-1887. Application is to alter the areaway and construct a ramp and garbage enclosure.

2 West 67th Street - Upper West Side/Central Park West Historic District

LPC-19-41013 - Block 1119 - Lot 36 - **Zoning:** R10A - C4-7

CERTIFICATE OF APPROPRIATENESS

A Neo-Renaissance style studio building, designed by Rich & Mathesius and built in 1919. Application is to replace windows.

244 Riverside Drive - Riverside - West End Historic District Extension II

LPC-20-05813 - Block 1887 - Lot 36 - **Zoning:** R10A

CERTIFICATE OF APPROPRIATENESS

A Renaissance Revival style tenement building, designed by Robert T. Lyons and built in 1907. Application is to install barrier-free access ramps.

1295 Madison Avenue (aka 43 East 92nd Street) - Expanded Carnegie Hill Historic District

LPC-20-06688 - Block 1504 - Lot 20 - **Zoning:** R10 C1-5
CERTIFICATE OF APPROPRIATENESS

A Neo-Renaissance style hotel building, designed by Louis Korn and built in 1899-1900. Application is to alter facades, fill in light courts and construct a rooftop addition.

404 Richmond Terrace - St. George/New Brighton Historic District
LPC-20-04704 - Block 3 - Lot 40 - **Zoning:** R3AR5
CERTIFICATE OF APPROPRIATENESS

A Greek Revival style freestanding house, built c. 1835 and altered in 1924-25 by Sibley & Fetherston. Application is to legalize site work completed in non-compliance with Certificate of Appropriateness 16-8956 and Miscellaneous/Amendment 18-6025.

m4-17

BOARD OF STANDARDS AND APPEALS

■ PUBLIC HEARINGS

March 24, 2020, 10:00 A.M.

NOTICE IS HEREBY GIVEN of a public hearing, Tuesday morning, March 24, 2020, 10:00 A.M., in Spector Hall, 22 Reade Street, New York, NY 10007, on the following matters:

SPECIAL ORDER CALENDAR**825-86-BZ**

APPLICANT – Akerman, LLP, for Ban Realty LLC, owner.
SUBJECT – Application July 27, 2018 – Extension of Term of a previously approved Variance (§72-21) which permitted the operation of a commercial banquet hall (UG 9) and eating and drinking establishment (UG 6) contrary to zoning use regulations, which expired on June 30, 2017: Amendment to permit the extension of the banquet hall by approximately 1,104 square feet and the addition of two new mezzanines for a total of 2,461 square feet, permit an increase in the maximum permitted occupancy from 850 people to a maximum occupancy of 1,008 people and propose to reduce the parking from 75 to 65 attendant parking spaces; Waiver of the Rules. R5 Zoning District.
PREMISES AFFECTED – 1703 Bronxdale Avenue, Block 4045, Lot 29, Borough of Bronx.

COMMUNITY BOARD # 11BX**27-96-BZ**

APPLICANT – Sheldon Lobel, P.C., for Matt Realty Corp., owner;
Brooklyn Banya c/o Alona Kruglak, lessee.
SUBJECT – Application December 27, 2017 – Extension of Term of a previously approved Special Permit (§73-36) permitting the operation of a Physical Cultural Establishment (*Banya*) which expired on October 16, 2016; Amendment Waiver of the Rules. C2-3/R5 Special Ocean Parkway District.
PREMISES AFFECTED – 602-04 Coney Island Avenue, Block 5361, Lot 21, Borough of Brooklyn.

COMMUNITY BOARD #12BK**APPEALS CALENDAR****2019-68-A**

APPLICANT – Rothkrug Rothkrug & Spector LLP, for Kings Loop Realty LLC, owner.
SUBJECT – Application March 29, 2019 – Proposed construction of a one-story warehouse building (UG 16) on site not fronting on a mapped street contrary to General City Law §36. M3-1 Special South Richmond.
PREMISES AFFECTED – 235 Industrial Loop, Block 7206, Lot 314, Borough of Staten Island.

COMMUNITY BOARD #3SI**2019-207-A**

APPLICANT – Eric Palatnik, P.C., for Fongtar Realty Inc., owner.
SUBJECT – Application August 27, 2019 – Appeal of a New York City Department of Buildings determination.
PREMISES AFFECTED – 32-35 Queens Boulevard, Block 244, Lot 50, Borough of Queens.

COMMUNITY BOARD # 2Q

March 24, 2020, 1:00 P.M.

NOTICE IS HEREBY GIVEN of a public hearing, Tuesday afternoon, March 24, 2020, at 1:00 P.M., in Spector Hall, 22 Reade Street, New York, NY 10007, on the following matters:

ZONING CALENDAR**2019-171-BZ**

APPLICANT – Eric Palatnik, P.C., for 1610 Eastchester Road LLC, owner.
SUBJECT – Application June 11, 2019 – Special Permit (§73-211) to permit the operation of an Automotive Service Station (UG 16B) with an accessory convenience store contrary to ZR §32-10. C2-2/R6 and M1-1 zoning districts.
PREMISES AFFECTED – 1610 Eastchester Road aka 1490 Williamsbridge Road, Block 4081, Lot 4, Borough of Bronx.

COMMUNITY BOARD #10BX**2019-174-BZ**

APPLICANT – Victor K. Han, RA, AIA, for Sung Woo Han, owner;
Renzo Gracie Bayside LLC, lessee.
SUBJECT – Application June 14, 2019 – Special Permit (§73-36) to permit the operation of a Physical Cultural Establishment (*Renzo Gracie Bayside*) within the cellar of an existing commercial building contrary to ZR §32-10. C2-4/R4B zoning district.
PREMISES AFFECTED – 45-58 Bell Boulevard, Block 7315, Lot 30, Borough of Queens.

COMMUNITY BOARD #11Q*Margery Perlmutter, Chair/Commissioner*

Accessibility questions: mmilfort@bsa.nyc.gov, (212) 386-0078, by: Friday, March 20, 2020, 4:00 P.M.



m5-6

TRANSPORTATION

■ PUBLIC HEARINGS

NOTICE IS HEREBY GIVEN, pursuant to law, that the following proposed revocable consents, have been scheduled for a public hearing by the New York City Department of Transportation. The hearing will be held at 55 Water Street, 9th Floor, Room 945, commencing at 2:00 P.M. on Wednesday, March 25, 2020. Interested parties can obtain copies of proposed agreements or request sign-language interpreters (with at least seven days prior notice) at 55 Water Street, 9th Floor SW, New York, NY 10041, or by calling (212) 839-6550.

#1 IN THE MATTER OF a proposed revocable consent authorizing 777 Washington LLC, to continue to maintain and use a snowmelt system, in the south sidewalk of Jane Street, east of Washington Street, and in the east sidewalk of Washington Street, south of Jane Street, in the Borough of Manhattan. The proposed revocable consent is for a term of ten years from July 1, 2019 to June 30, 2029 and provides among other terms and conditions for compensation payable to the City according to the following schedule: **R.P. #1333**

For the period July 1, 2019 to June 30, 2020 - \$3,432
For the period July 1, 2020 to June 30, 2021 - \$3,484
For the period July 1, 2021 to June 30, 2022 - \$3,536
For the period July 1, 2022 to June 30, 2023 - \$3,588
For the period July 1, 2023 to June 30, 2024 - \$3,640
For the period July 1, 2024 to June 30, 2025 - \$3,692
For the period July 1, 2025 to June 30, 2026 - \$3,744
For the period July 1, 2026 to June 30, 2027 - \$3,796
For the period July 1, 2027 to June 30, 2028 - \$3,848
For the period July 1, 2028 to June 30, 2029 - \$3,900

the maintenance of a security deposit in the sum of \$4,000 and the insurance shall be in the amount of Two Million Dollars (\$2,000,000) per occurrence for bodily injury and property damage, One Million Dollars (\$1,000,000) for personal and advertising injury, Two Million Dollars (\$2,000,000) aggregate, and Two Million Dollars (\$2,000,000) products/completed operations.

#2 IN THE MATTER OF a proposed revocable consent authorizing 980 Madison Owner LLC, to continue to maintain and use a sculptural group, on the face of building, on the west sidewalk of Madison Avenue, between East 76th and East 77th Streets, in the Borough of Manhattan. The proposed revocable consent is for a term of ten years from July 1, 2019 to June 30, 2029, and provides among other terms and conditions for compensation payable to the City according to the following schedule: **R.P. #96**

For the period July 1, 2019 to June 30, 2020 - \$4,536
For the period July 1, 2020 to June 30, 2021 - \$4,605
For the period July 1, 2021 to June 30, 2022 - \$4,674
For the period July 1, 2022 to June 30, 2023 - \$4,743
For the period July 1, 2023 to June 30, 2024 - \$4,812
For the period July 1, 2024 to June 30, 2025 - \$4,881
For the period July 1, 2025 to June 30, 2026 - \$4,950
For the period July 1, 2026 to June 30, 2027 - \$5,019
For the period July 1, 2027 to June 30, 2028 - \$5,088
For the period July 1, 2028 to June 30, 2029 - \$5,157

the maintenance of a security deposit in the sum of \$5,200 and the insurance shall be in the amount of Two Million Dollars (\$2,000,000) per occurrence for bodily injury and property damage, One Million Dollars (\$1,000,000) for personal and advertising injury, Two Million Dollars (\$2,000,000) aggregate, and Two Million Dollars (\$2,000,000) products/completed operations.

#3 IN THE MATTER OF a proposed revocable consent authorizing Beth Israel Medical Center, to continue to maintain and use the vaults, under the south sidewalk of East 17th Street east of Nathan D. Perlman Place, and under the east sidewalk of Nathan D. Perlman Place south of East 17th Street, in the Borough of Manhattan. The proposed

revocable consent is for a term of ten years from July 1, 2019 to June 30, 2029, and provides among other terms and schedule: **R.P. #1712**

For the period July 1, 2019 to June 30, 2020 - \$28,470
 For the period July 1, 2020 to June 30, 2021 - \$28,904
 For the period July 1, 2021 to June 30, 2022 - \$29,338
 For the period July 1, 2022 to June 30, 2023 - \$29,772
 For the period July 1, 2023 to June 30, 2024 - \$30,206
 For the period July 1, 2024 to June 30, 2025 - \$30,640
 For the period July 1, 2025 to June 30, 2026 - \$31,074
 For the period July 1, 2026 to June 30, 2027 - \$31,508
 For the period July 1, 2027 to June 30, 2028 - \$31,942
 For the period July 1, 2028 to June 30, 2029 - \$32,376

the maintenance of a security deposit in the sum of \$32,400 and the insurance shall be in the amount of Two Million Dollars (\$2,000,000) per occurrence for bodily injury and property damage, One Million Dollars (\$1,000,000) for personal and advertising injury, Two Million Dollars (\$2,000,000) aggregate, and Two Million Dollars (\$2,000,000) products/completed operations.

#4 IN THE MATTER OF a proposed revocable consent authorizing BOP NW Loft LLC, to construct, maintain and use 27 security bollards along the south sidewalk of West 33rd Street, between Ninth Avenue and Tenth Avenue, in the Borough of Manhattan. The proposed revocable consent is for a term of ten years from the Approval Date by the Mayor and provides among other terms and conditions for compensation payable to the City according to the following schedule: **R.P. #2478**

There shall be no compensation required for this Consent in accordance with Title 34 Section 7-04(a)(33) of the Rules of the City of New York.

the maintenance of a security deposit in the sum of \$25,000 and the insurance shall be in the amount of Two Million Dollars (\$2,000,000) per occurrence for bodily injury and property damage, One Million Dollars (\$1,000,000) for personal and advertising injury, Two Million Dollars (\$2,000,000) aggregate, and Two Million Dollars (\$2,000,000) products/completed operations.

#5 IN THE MATTER OF a proposed revocable consent authorizing Consolidated Edison Company of New York, Inc., to construct, maintain and use a gas main, 10-inch outside diameter with plastic casing and 16-inch outside diameter with steel casing, under the City Island Bridge, between City Island Avenue and Pelham Bay Park, in the Borough of the Bronx. The proposed revocable consent is for a term of ten years from the approval Date by the Mayor and provides among other terms and conditions for compensation payable to the City according to the following schedule: **R.P. #2506**

From the Approval Date to June 30, 2020 - \$6,154/per annum
 For the period July 1, 2020 to June 30, 2021 - \$6,235
 For the period July 1, 2021 to June 30, 2022 - \$6,316
 For the period July 1, 2022 to June 30, 2023 - \$6,397
 For the period July 1, 2023 to June 30, 2024 - \$6,478
 For the period July 1, 2024 to June 30, 2025 - \$6,559
 For the period July 1, 2025 to June 30, 2026 - \$6,640
 For the period July 1, 2026 to June 30, 2027 - \$6,721
 For the period July 1, 2027 to June 30, 2028 - \$6,802
 For the period July 1, 2028 to June 30, 2029 - \$6,883
 For the period July 1, 2029 to June 30, 2030 - \$6,964

the maintenance of a security deposit in the sum of \$150,000 and the insurance shall be in the amount of Thirty Five Million Dollars (\$35,000,000) per occurrence for bodily injury and property damage, Five Million Dollars (\$5,000,000) for personal and advertising injury, Thirty Five Million Dollars (\$35,000,000) aggregate, and Five Million Dollars (\$5,000,000) products/completed operations.

#6 IN THE MATTER OF a proposed revocable consent authorizing Grand Millennium Condominium, to continue to maintain and use an electrical conduit under and along the west sidewalk of Broadway, south of West 67th Street, under and along the south sidewalk of West 67th Street, west of Broadway, in the Borough of Manhattan. The proposed revocable consent is for a term of ten years from July 1, 2018 to June 30, 2028 and provides among other terms and conditions for compensation payable to the City according to the following schedule: **R.P. #1669**

For the period July 1, 2018 to June 30, 2019 - \$3,481
 For the period July 1, 2019 to June 30, 2020 - \$3,537
 For the period July 1, 2020 to June 30, 2021 - \$3,593
 For the period July 1, 2021 to June 30, 2022 - \$3,649
 For the period July 1, 2022 to June 30, 2023 - \$3,705
 For the period July 1, 2023 to June 30, 2024 - \$3,761
 For the period July 1, 2024 to June 30, 2025 - \$3,817
 For the period July 1, 2025 to June 30, 2026 - \$3,873
 For the period July 1, 2026 to June 30, 2027 - \$3,929
 For the period July 1, 2027 to June 30, 2028 - \$3,985

the maintenance of a security deposit in the sum of \$4,000 and the insurance shall be in the amount of Two Million Dollars (\$2,000,000) per occurrence for bodily injury and property damage, One Million

Dollars (\$1,000,000) for personal and advertising injury, Two Million Dollars (\$2,000,000) aggregate, and Two Million Dollars (\$2,000,000) products/completed operations.

#7 IN THE MATTER OF a proposed revocable consent authorizing New York and Presbyterian Hospital, to continue to maintain and use nine pedestrian information sign posts and two campus directory maps along the sidewalks of 165th Street, between Riverside Drive and Broadway, in the Borough of Manhattan. The proposed revocable consent is for a term of ten years from July 1, 2019 to June 30, 2029 and provides among other terms and conditions for compensation payable to the City according to the following schedule: **R.P. #2106**

For the period July 1, 2019 to June 30, 2020 - \$5,149
 For the period July 1, 2020 to June 30, 2021 - \$5,227
 For the period July 1, 2021 to June 30, 2022 - \$5,305
 For the period July 1, 2022 to June 30, 2023 - \$5,383
 For the period July 1, 2023 to June 30, 2024 - \$5,461
 For the period July 1, 2024 to June 30, 2025 - \$5,539
 For the period July 1, 2025 to June 30, 2026 - \$5,617
 For the period July 1, 2026 to June 30, 2027 - \$5,695
 For the period July 1, 2027 to June 30, 2028 - \$5,773
 For the period July 1, 2028 to June 30, 2029 - \$5,851

the maintenance of a security deposit in the sum of \$6,000 and the insurance shall be in the amount of Two Million Dollars (\$2,000,000) per occurrence for bodily injury and property damage, One Million Dollars (\$1,000,000) for personal and advertising injury, Two Million Dollars (\$2,000,000) aggregate, and Two Million Dollars (\$2,000,000) products/completed operations.

#8 IN THE MATTER OF a proposed revocable consent authorizing New York-Presbyterian Brooklyn Methodist, to continue to maintain and use a tunnel under and across Sixth Street, east of Seventh Avenue, in the Borough of Brooklyn. The proposed revocable consent is for a term of ten years from July 1, 2016 to June 30, 2026 and provides among other terms and conditions for compensation payable to the City according to the following schedule: **R.P. #912**

For the period July 1, 2016 to June 30, 2017 - \$6,421
 For the period July 1, 2017 to June 30, 2018 - \$6,565
 For the period July 1, 2018 to June 30, 2019 - \$6,709
 For the period July 1, 2019 to June 30, 2020 - \$6,853
 For the period July 1, 2020 to June 30, 2021 - \$6,997
 For the period July 1, 2021 to June 30, 2022 - \$7,141
 For the period July 1, 2022 to June 30, 2023 - \$7,285
 For the period July 1, 2023 to June 30, 2024 - \$7,429
 For the period July 1, 2024 to June 30, 2025 - \$7,573
 For the period July 1, 2025 to June 30, 2026 - \$7,717

the maintenance of a security deposit in the sum of \$7,700 and the insurance shall be in the amount of Five Million Dollars (\$5,000,000) per occurrence for bodily injury and property damage, One Million Dollars (\$1,000,000) for personal and advertising injury, Five Million Dollars (\$5,000,000) aggregate, and Two Million Dollars (\$2,000,000) products/completed operations.

#9 IN THE MATTER OF a proposed revocable consent authorizing New York University, to continue to maintain and use conduits under Mercer Street, south of Bleeker Street, East 4th Street corner of Lafayette Street, Cooper Square north of East 4th Street and cables in the existing facilities of the Empire City Subway Company (Limited), in the Borough of Manhattan. The proposed revocable consent is for a term of ten years from July 16, 2016 to June 30, 2026 and provides among other terms and conditions for compensation payable to the City according to the following schedule: **R.P. #1960**

For the period July 1, 2016 to June 30, 2017 - \$20,464
 For the period July 1, 2017 to June 30, 2018 - \$20,922
 For the period July 1, 2018 to June 30, 2019 - \$21,380
 For the period July 1, 2019 to June 30, 2020 - \$21,838
 For the period July 1, 2020 to June 30, 2021 - \$22,296
 For the period July 1, 2021 to June 30, 2022 - \$22,754
 For the period July 1, 2022 to June 30, 2023 - \$23,212
 For the period July 1, 2023 to June 30, 2024 - \$23,670
 For the period July 1, 2024 to June 30, 2025 - \$24,128
 For the period July 1, 2025 to June 30, 2026 - \$24,586

the maintenance of a security deposit in the sum of \$24,600 and the insurance shall be in the amount of Two Million Dollars (\$2,000,000) per occurrence for bodily injury and property damage, One Million Dollars (\$1,000,000) for personal and advertising injury, Two Million Dollars (\$2,000,000) aggregate, and Two Million Dollars (\$2,000,000) products/completed operations.

#10 IN THE MATTER OF a proposed revocable consent authorizing The Trustees of Columbia University, in the City of New York, to maintain and use four pedestrian information sign posts along the west sidewalk of Fort Washington Avenue, between Haven Avenue and 169th Street, and a campus directory map on the southeast corner of intersection of St. Nicholas Avenue and West 168th Street, all in the Borough of Manhattan. The proposed revocable consent is for a term of ten years from July 1, 2019 to June 30, 2029 and provides among other

terms and conditions for compensation payable to the City according to the following schedule: **R.P. #2097**

For the period July 1, 2019 to June 30, 2020 - \$2,468
 For the period July 1, 2020 to June 30, 2021 - \$2,506
 For the period July 1, 2021 to June 30, 2022 - \$2,544
 For the period July 1, 2022 to June 30, 2023 - \$2,582
 For the period July 1, 2023 to June 30, 2024 - \$2,620
 For the period July 1, 2024 to June 30, 2025 - \$2,658
 For the period July 1, 2025 to June 30, 2026 - \$2,696
 For the period July 1, 2026 to June 30, 2027 - \$2,734
 For the period July 1, 2027 to June 30, 2028 - \$2,772
 For the period July 1, 2028 to June 30, 2029 - \$2,810

the maintenance of a security deposit in the sum of \$3,000 and the insurance shall be in the amount of Two Million Dollars (\$2,000,000) per occurrence for bodily injury and property damage, One Million Dollars (\$1,000,000) for personal and advertising injury, Two Million Dollars (\$2,000,000) aggregate, and Two Million Dollars (\$2,000,000) products/completed operations.

#11 IN THE MATTER OF a proposed revocable consent authorizing Consolidated Edison Company of New York, Inc., to continue to maintain and use five sections of guardrail on the north sidewalk of Plymouth Street, between Gold and Bridge Streets, in the Borough of Brooklyn. The proposed revocable consent is for a term of ten years from July 1, 2019 to June 30, 2029 and provides among other terms and conditions for compensation payable to the City according to the following schedule: **R.P. #1302**

For the period July 1, 2019 to June 30, 2020 - \$7,141
 For the period July 1, 2020 to June 30, 2021 - \$7,234
 For the period July 1, 2021 to June 30, 2022 - \$7,327
 For the period July 1, 2022 to June 30, 2023 - \$7,420
 For the period July 1, 2023 to June 30, 2024 - \$7,513
 For the period July 1, 2024 to June 30, 2025 - \$7,606
 For the period July 1, 2025 to June 30, 2026 - \$7,699
 For the period July 1, 2026 to June 30, 2027 - \$7,792
 For the period July 1, 2027 to June 30, 2028 - \$7,885
 For the period July 1, 2028 to June 30, 2029 - \$7,978

the maintenance of a security deposit in the sum of \$10,000 and the insurance shall be in the amount of Two Million Dollars (\$2,000,000) per occurrence for bodily injury and property damage, One Million Dollars (\$1,000,000) for personal and advertising injury, Two Million Dollars (\$2,000,000) aggregate, and Two Million Dollars (\$2,000,000) products/completed operations.

☛ m5-25

PROPERTY DISPOSITION

CITYWIDE ADMINISTRATIVE SERVICES

■ SALE

The City of New York in partnership with PropertyRoom.com posts vehicle and heavy machinery auctions online every week at: <https://www.propertyroom.com/s/nyc+fleet>

All auctions are open to the public and registration is free.

Vehicles can be viewed in person at:
 Insurance Auto Auctions, North Yard
 156 Peconic Avenue, Medford, NY 11763
 Phone: (631) 294-2797

No previous arrangements or phone calls are needed to preview.
 Hours are Monday and Tuesday from 10:00 A.M. – 2:00 P.M.

s4-f22

OFFICE OF CITYWIDE PROCUREMENT

■ NOTICE

The Department of Citywide Administrative Services, Office of Citywide Procurement is currently selling surplus assets on the Internet. Visit <http://www.publicsurplus.com/sms/nycdcas.nyc/browse/home>

To begin bidding, simply click on 'Register' on the home page.

There are no fees to register. Offerings may include but are not limited to: office supplies/equipment, furniture, building supplies, machine tools, HVAC/plumbing/electrical equipment, lab equipment, marine equipment, and more.

Public access to computer workstations and assistance with placing bids is available at the following locations:

- DCAS Central Storehouse, 66-26 Metropolitan Avenue, Middle Village, NY 11379
- DCAS, Office of Citywide Procurement, 1 Centre Street, 18th Floor, New York, NY 10007

j2-d31

HOUSING PRESERVATION AND DEVELOPMENT

■ PUBLIC HEARINGS

All Notices Regarding Housing Preservation and Development Dispositions of City-Owned Property appear in the Public Hearing Section.

j2-d31

POLICE

■ NOTICE

OWNERS ARE WANTED BY THE PROPERTY CLERK DIVISION OF THE NEW YORK CITY POLICE DEPARTMENT

The following list of properties is in the custody of the Property Clerk Division without claimants:

Motor vehicles, boats, bicycles, business machines, cameras, calculating machines, electrical and optical property, furniture, furs, handbags, hardware, jewelry, photographic equipment, radios, robes, sound systems, surgical and musical instruments, tools, wearing apparel, communications equipment, computers, and other miscellaneous articles.

Items are recovered, lost, abandoned property obtained from prisoners, emotionally disturbed, intoxicated and deceased persons; and property obtained from persons incapable of caring for themselves.

INQUIRIES

Inquiries relating to such property should be made in the Borough concerned, at the following office of the Property Clerk.

FOR MOTOR VEHICLES (All Boroughs):

- Springfield Gardens Auto Pound, 174-20 North Boundary Road, Queens, NY 11430, (718) 553-9555
- Erie Basin Auto Pound, 700 Columbia Street, Brooklyn, NY 11231, (718) 246-2030

FOR ALL OTHER PROPERTY

- Manhattan - 1 Police Plaza, New York, NY 10038, (646) 610-5906
- Brooklyn - 84th Precinct, 301 Gold Street, Brooklyn, NY 11201, (718) 875-6675
- Bronx Property Clerk - 215 East 161 Street, Bronx, NY 10451, (718) 590-2806
- Queens Property Clerk - 47-07 Pearson Place, Long Island City, NY 11101, (718) 433-2678
- Staten Island Property Clerk - 1 Edgewater Plaza, Staten Island, NY 10301, (718) 876-8484

j2-d31

PROCUREMENT

"Compete To Win" More Contracts!

Thanks to a new City initiative - "Compete To Win" - the NYC Department of Small Business Services offers a new set of FREE services to help create more opportunities for minority and Women-Owned Businesses to compete, connect and grow their business with the City. With NYC Construction Loan, Technical

Assistance, NYC Construction Mentorship, Bond Readiness, and NYC Teaming services, the City will be able to help even more small businesses than before.

● **Win More Contracts, at nyc.gov/competetowin**

"The City of New York is committed to achieving excellence in the design and construction of its capital program, and building on the tradition of innovation in architecture and engineering that has contributed to the City's prestige as a global destination. The contracting opportunities for construction/construction services and construction-related services that appear in the individual agency listings below reflect that commitment to excellence."

HHS ACCELERATOR

To respond to human services Requests for Proposals (RFPs), in accordance with Section 3-16 of the Procurement Policy Board Rules of the City of New York ("PPB Rules"), vendors must first complete and submit an electronic prequalification application using the City's Health and Human Services (HHS) Accelerator System. The HHS Accelerator System is a web-based system maintained by the City of New York for use by its human services Agencies to manage procurement. The process removes redundancy by capturing information about boards, filings, policies, and general service experience centrally. As a result, specific proposals for funding are more focused on program design, scope, and budget.

Important information about the new method

- Prequalification applications are required every three years.
- Documents related to annual corporate filings must be submitted on an annual basis to remain eligible to compete.
- Prequalification applications will be reviewed to validate compliance with corporate filings, organizational capacity, and relevant service experience.
- Approved organizations will be eligible to compete and would submit electronic proposals through the system.

The Client and Community Service Catalog, which lists all Prequalification service categories and the NYC Procurement Roadmap, which lists all RFPs to be managed by HHS Accelerator may be viewed, at <http://www.nyc.gov/html/hhsaccelerator/html/roadmap/roadmap.shtml>. All current and prospective vendors should frequently review information listed on roadmap to take full advantage of upcoming opportunities for funding.

Participating NYC Agencies

HHS Accelerator, led by the Office of the Mayor, is governed by an Executive Steering Committee of Agency Heads who represent the following NYC Agencies:

Administration for Children's Services (ACS)
Department for the Aging (DFTA)
Department of Consumer Affairs (DCA)
Department of Corrections (DOC)
Department of Health and Mental Hygiene (DOHMH)
Department of Homeless Services (DHS)
Department of Probation (DOP)
Department of Small Business Services (SBS)
Department of Youth and Community Development (DYCD)
Housing and Preservation Department (HPD)
Human Resources Administration (HRA)
Office of the Criminal Justice Coordinator (CJC)

To sign up for training on the new system, and for additional information about HHS Accelerator, including background materials, user guides and video tutorials, please visit www.nyc.gov/hhsaccelerator

AGING

CONTRACT PROCUREMENT AND SUPPORT SERVICES

■ AWARD

Human Services/Client Services

SENIOR CENTER SERVICES - Negotiated Acquisition - Available only from a single source - PIN# 12511N0003147N001 - AMT: \$668,082.00 - TO: Congregation Yetev Lev Dsatmar, 150 Rodney Street, Brooklyn, NY 11211.

The Department for the Aging, has negotiated a 19 month extension, from 12/1/2019 to 6/30/2021, with Congregation Yetev Lev Dsatmar, to continue providing services, for elderly residents of Community District 1, in the Borough of Brooklyn.

✦ m5

CHIEF MEDICAL EXAMINER

■ AWARD

Goods

ONE TIME DELIVERY OF DIGITAL PROJECTIONS - Small Purchase - PIN# 20R0850MJ - AMT: \$26,387.50 - TO: Empire Electronics, Inc., 103 Fort Salonga Road, Northport, NY 11768.

✦ m5

CITYWIDE ADMINISTRATIVE SERVICES

OFFICE OF CITYWIDE PROCUREMENT

■ AWARD

Goods

LIQUID CAUSTIC SODA (SODIUM HYDROXIDE) - DEP (BWSO) - Renewal - PIN# 8571500482 - AMT: \$10,996,260.00 - TO: Kuehne Chemical Company Inc., 86 North Hackensack Avenue, South Kearny, NJ 07032.

✦ m5

Goods and Services

LL87 ENERGY EFFICIENCY TECHNICAL SERVICES - Renewal - PIN# 85615P0005002R001 - AMT: \$4,386,007.00 - TO: Noresco LLC, 90 Broad Street, 8th Floor, New York, NY 10004.

✦ m5

LL87 ENERGY EFFICIENCY TECHNICAL SERVICES - Renewal - PIN# 85615P0005001R001 - AMT: \$3,888,832.00 - TO: Loring Consulting Engineers Inc, 21 Pennsylvania Plaza, 14th Floor, New York, NY 10001.

✦ m5

LL87 ENERGY EFFICIENCY TECHNICAL SERVICES - Renewal - PIN# 85615P0005003R001 - AMT: \$5,243,495.00 - TO: Eneractive Solutions LLC Edison Energy, 150 Broadway, 8th Floor, Suite 802, New York, NY 10038.

✦ m5

LL87 ENERGY EFFICIENCY TECHNICAL SERVICES - Renewal - PIN# 85615P0005004R001 - AMT: \$4,274,696.00 - TO: AKF Engineers, LLP, 165 Broadway, 22nd Floor, New York, NY 10006.

✦ m5

MICROSOFT PREMIER SUPPORT - Intergovernmental Purchase - Other - PIN# 85620O0003001 - AMT: \$199,986.00 - TO: Microsoft Corporation, Inc., 54 State Street, 7th Floor, New York, NY 10007.

NY OGS (Group #76304; Contract #: PS67930)

The Department of Citywide Administrative Services, Office of Citywide Procurement, conducted an Intergovernmental procurement, pursuant to New York State Office of General Services contract, for Microsoft Premier Support Services. Microsoft Corporation, Inc., will supply Microsoft Premier Support Coverage.

✦ m5

■ INTENT TO AWARD

Goods and Services

TANGO SOFTWARE SUBSCRIPTION AND MIGRATION SERVICES - Sole Source - Available only from a single source - PIN# 85620S0004 - Due 3-11-20 at 10:00 A.M.

Provide Tango software subscription and migration services, for Exam Automation replacement.

The Department of Citywide Administrative Services ("DCAS"), intends to enter into a Sole Source negotiation, with Elixir Technologies, regarding the above stated services.

Any firm which believes that it can provide the Tango Software Subscription Services, and/or, is an authorized seller, is invited, to express an interest, by contacting Lucy Nguyen, no later than Wednesday, March 11, 2020, at 10:00 A.M., at lucyngnu@dcas.nyc.gov.

Use the following address unless otherwise specified in notice, to secure, examine or submit bid/proposal documents, vendor pre-qualification and other forms; specifications/blueprints; other information; and for opening and reading of bids at date and time specified above.
Citywide Administrative Services, 1 Centre Street, 18th Floor, South Plaza, New York, NY 10007. Lucy Nguyen (212) 386-0441; Fax: (646) 500-7568; lucyngnu@dcas.nyc.gov

m3-9

DESIGN AND CONSTRUCTION**AGENCY CHIEF CONTRACTING OFFICE****■ INTENT TO AWARD***Construction / Construction Services*

NEGOTIATED ACQUISITION EXTENSION FOR CONSULTING SERVICES FOR JOB ORDER CONTRACTING SYSTEM (JOCS)
- Negotiated Acquisition - Other - PIN#8502020VP0049P - Due 3-13-20 at 4:00 P.M.

JOCS-DDC, In accordance with Section 3-04(b)(2)(iii) of the Procurement Policy Board rules, DDC intends to use the Negotiated Acquisition process, to ensure continuity of JOCS services. The term of the contract will be 1,825 consecutive calendar days from the date of registration. It is the intention of the agency to enter into negotiations with the firm, The Gordian Group, Inc.

Firms may express interest in future procurements, by contacting Lisa Rigatti, Contract Manager, at 30-30 Thomson Avenue, Long Island City, NY 11101 or by calling (718) 391-2520 between the hours of 9:00 A.M. and 4:00 P.M. on business days. The firms are advised to register with the New York City Payee Information Portal (www.nyc.gov/pip) to be placed on the citywide bidders list for future contracting opportunities.

Pursuant to Section 3-04(b)(2) of the PPB Rules, the ACCO has determined, that it is not practicable or advantageous to the City to use Competitive Sealed Bidding.

Use the following address unless otherwise specified in notice, to secure, examine or submit bid/proposal documents, vendor pre-qualification and other forms; specifications/blueprints; other information; and for opening and reading of bids at date and time specified above.

Design and Construction, 30-30 Thomson Avenue, 4th Floor, Long Island City, NY 11101. Lisa Rigatti (718) 391-2520; Fax: (718) 391-1886; rigattili@ddc.nyc.gov

f28-m5**FIRE DEPARTMENT****BUREAU OF FISCAL SERVICES****■ SOLICITATION***Goods*

PERSONAL SAFETY SYSTEM ESCAPE ANCHOR - Request for Information - PIN#05720RF10012 - Due 4-6-20 at 4:00 P.M.

The Fire Department of the City of New York, in the interest of promoting competition, is seeking information, on NFPA 1983 compliant, 2017 edition, Personal Safety System (PSS) Escape Anchors.

There will be a non-mandatory Pre-Proposal Conference, on Monday, March 16, 2020, at 10:30 A.M., Fire Department Headquarters, 9 MetroTech Center, Conference Room 5W-3, Brooklyn, NY 11201.

Vendor Source ID: 95679

Use the following address unless otherwise specified in notice, to secure, examine or submit bid/proposal documents, vendor pre-qualification and other forms; specifications/blueprints; other information; and for opening and reading of bids at date and time specified above.

Fire Department, 9 MetroTech Center, 5W-13-K, Brooklyn, NY 11201. Anna Zardiashvili (718) 999-0414; anna.zardiashvili@fdny.nyc.gov

**m5****HOMELESS SERVICES****OFFICE OF CONTRACTS****■ INTENT TO AWARD***Human Services / Client Services*

COMMERCIAL HOTEL SERVICES FOR THE PROPERTIES CURRENTLY MANAGED BY CHILDREN'S COMMUNITY SERVICES, INC. - Negotiated Acquisition - Judgment required in evaluating proposals - PIN# 07120N0001 - Due 3-18-20 at 2:00 P.M.

The Department of Homeless Services (DHS), intends to enter into negotiations with vendors that can provide housing and social services for homeless families with children, at twenty-five commercial hotels currently managed by Children's Community Services, Inc. (CCS). At

this time, four (4) current DHS providers, are interested in providing services at these sites and DHS intends on commencing negotiations with all four. These vendors are: Urban Resource Institute, Praxis Housing Initiatives, Inc., The Children's Rescue Fund, and Samaritan Daytop Village. DHS therefore intends to negotiate agreements with the vendors listed above and any other qualified vendors who seek to participate in this negotiated acquisition.

Through this negotiated acquisition, DHS is seeking vendors to take over provision of services in one or more commercial hotels. All services would have a start date of July 1, 2020. Therefore, DHS would select qualified vendors who demonstrate that they are ready to supply services on that date.

Vendors that believe they are qualified to provide these services or are interested in similar future procurements, may express their interest by obtaining a copy of this solicitation. Please go to the Department of Homeless Services Contracts and Procurements website, at: <https://www1.nyc.gov/site/dhs/about/contracts.page>, or pick up a copy of the Negotiated Acquisition between the hours of 9:00 A.M. and 5:00 P.M., at the Bid Window, at the address listed.

DHS strongly encourages any qualified vendor with interest, to respond.

Use the following address unless otherwise specified in notice, to secure, examine or submit bid/proposal documents, vendor pre-qualification and other forms; specifications/blueprints; other information; and for opening and reading of bids at date and time specified above.

Homeless Services, 150 Greenwich Street (4WTC), 37th Floor, New York, NY 10007. Cinnamon Warner (929) 221-6347; accoprocurements@hra.nyc.gov

m2-6**■ SOLICITATION***Services (other than human services)***MAINTENANCE AND REPAIR OF EMERGENCY GENERATORS**

- Competitive Sealed Bids - Due 4-14-20 at 11:00 A.M.

PIN#20BSEDM01801
EPIN#07120B0003

The New York City Department of Social Services (DSS)/Department of Homeless Services (DHS), invites you to attend a non-mandatory Pre-Bid Conference, on March 12, 2020, at 11:00 A.M., at 150 Greenwich Street, 37th Floor. The complete bid package can be obtained, free of charge, at 150 Greenwich Street, 37th Floor, weekdays (except holidays), from 9:00 A.M. to 4:00 P.M.

This procurement is subject to Participation Goals for Minority-Owned Business Enterprises (MBEs) and/or Women-Owned Business Enterprises (WBEs), as required by Section 6-129 of the New York City Administrative Code. The M/WBE goal, for this contract, is 30 percent. This contract is also subject to the NYC Comptrollers Labor Law 220 Prevailing Wages Requirements.

Use the following address unless otherwise specified in notice, to secure, examine or submit bid/proposal documents, vendor pre-qualification and other forms; specifications/blueprints; other information; and for opening and reading of bids at date and time specified above.

Homeless Services, 150 Greenwich Street, 37th Floor, New York, NY 10007. Thomas Tsang (929) 221-5505; Fax: (929) 221-0756; tsangtho@dss.nyc.gov

m5**HOUSING AUTHORITY****SUPPLY MANAGEMENT****■ SOLICITATION***Goods and Services***SMD MAINTENANCE PAINTING OF APARTMENTS - VARIOUS DEVELOPMENTS IN THE BOROUGH OF BROOKLYN AND MANHATTAN**

- Competitive Sealed Bids - Due 3-26-20

PIN# 104808 - Chelsea Houses, Chelsea Addition and Elliott Houses - Manhattan - Due at 10:00 A.M.

PIN# 104809 - Farragut Houses - Brooklyn - Due at 10:05 A.M.

The Contractor must paint, complete apartments (including all bedrooms, kitchen, living room, foyer, dinette, halls, bathrooms) in the manner described below, using a Standard One (1) Coat Paint System or a Standard Two (2) Coat Paint System as stated in the Specifications and as directed by the Authority in Work Authorizations.

No painting materials shall contain more than 0.06 percent of metallic lead base in the non-volatile content and all painting materials must conform to all applicable Federal, State and Local regulations including

VOC/VOS (volatile organic compound/volatile organic substance) rules at the time of application.

Interested vendors are invited to obtain a copy of the opportunity at NYCHA's website by going to the <http://www.nyc.gov/nychabusiness>. On the left side, click on "iSupplier Vendor Registration/Login" link. (1) If you have an iSupplier account, then click on the "Login for registered vendors" link and sign into your iSupplier account. (2) If you do not have an iSupplier account you can Request an account by clicking on "New suppliers register in iSupplier" to apply for log-in credentials. Once you have accessed your iSupplier account, log into your account, then choose under the Oracle Financials home page, the menu option "Sourcing Supplier", then choose "Sourcing", then choose "Sourcing Homepage"; and conduct a search in the "Search Open Negotiations" box for RFQ Number(s) 104808 and 104809.

Vendors electing to obtain a non-electronic paper document will be subject to a \$25 non-refundable fee, payable to NYCHA by USPS-Money Order/Certified Check. Remit payment to NYCHA, Finance Department at 90 Church Street, 6th Floor, New York, NY 10007. Obtain the receipt and present it to the Supply Management Procurement Group, and an RFQ package will be generated at the time of request.

Use the following address unless otherwise specified in notice, to secure, examine or submit bid/proposal documents, vendor pre-qualification and other forms; specifications/blueprints; other information; and for opening and reading of bids at date and time specified above.

Housing Authority, 90 Church Street, 6th Floor, New York, NY 10007.
Mimose Julien (212) 306-8141; Fax: (212) 306-5109;
mimose.julien@nycha.nyc.gov

✶ m5

PARKS AND RECREATION

■ VENDOR LIST

Construction Related Services

PREQUALIFIED VENDOR LIST: GENERAL CONSTRUCTION, NON-COMPLEX GENERAL CONSTRUCTION SITE WORK ASSOCIATED WITH NEW YORK CITY DEPARTMENT OF PARKS AND RECREATION ("DPR" AND/OR "PARKS") PARKS AND PLAYGROUNDS CONSTRUCTION AND RECONSTRUCTION PROJECTS.

NYC DPR is seeking to evaluate and pre-qualify a list of general contractors (a "PQL") exclusively to conduct non-complex general construction site work involving the construction and reconstruction of NYC DPR parks and playgrounds projects not exceeding \$3 million per contract ("General Construction").

By establishing contractor's qualification and experience in advance, NYC DPR will have a pool of competent contractors from which it can draw to promptly and effectively reconstruct and construct its parks, playgrounds, beaches, gardens and green-streets. NYC DPR will select contractors from the General Construction PQL for non-complex general construction site work of up to \$3,000,000.00 per contract, through the use of a Competitive Sealed Bid solicited from the PQL generated from this RFQ.

The vendors selected for inclusion in the General Construction PQL, will be invited to participate in the NYC Construction Mentorship. NYC Construction Mentorship focuses on increasing the use of small NYC contracts, and winning larger contracts with larger values. Firms participating in NYC Construction Mentorship will have the opportunity to take management classes and receive on-the-job training provided by a construction management firm.

NYC DPR will only consider applications for this General Construction PQL from contractors who meet any one of the following criteria:

- 1) The submitting entity must be a Certified Minority/Woman Business enterprise (M/WBE)*;
- 2) The submitting entity must be a registered joint venture or have a valid legal agreement as a joint venture, with at least one of the entities in the joint venture being a certified M/WBE*;
- 3) The submitting entity must indicate a commitment to sub-contract no less than 50 percent of any awarded job to a certified M/WBE for every work order awarded.

* Firms that are in the process of becoming a New York City-Certified M/WBE, may submit a PQL application and submit a M/WBE Acknowledgement Letter, which states the Department of Small Business Services has begun the Certification process.

Application documents may also be obtained online at: <http://a856-internet.nyc.gov/nycvondoronline/home.asap>; or <http://www.nycgovparks.org/opportunities/business>.

Use the following address unless otherwise specified in notice, to secure, examine or submit bid/proposal documents, vendor pre-qualification and other forms; specifications/blueprints; other information; and for opening and reading of bids at date and time specified above.
Parks and Recreation, Olmsted Center Annex, Flushing Meadows - Corona Park, Flushing, NY 11368. Alicia H. Williams (718) 760-6925; Fax: (718) 760-6885; dmbwbe.capital@parks.nyc.gov

j2-d31

CONTRACTS

■ SOLICITATION

Construction/Construction Services

ALBEMARLE PLAYGROUND SYNTHETIC TURF FIELD AND BASKETBALL COURT RECONSTRUCTION - Competitive Sealed Bids - PIN#B297-119M - Due 3-27-20 at 10:30 A.M.

The Reconstruction of Synthetic Turf and Basketball Court, in Albemarle Playground, Borough of Brooklyn. E-PIN#84620B0073.

This procurement is subject to participation goals for MBEs and/or WBEs, as required by Local Law 1 of 2013.

Bid Security: Bid Bond or Bid Deposit in the amount of 5 percent of Bid Amount.

The Cost Estimate Range is: Under \$1,000,000.00.

Bid documents are available online for free through NYC Parks' Capital Bid System website, nyc.gov/parks/capital-bids. To download the bid solicitation documents (including drawings if any), you must have an NYC ID Account and Login. If you are already in PASSPort, then you will use the same username and password to log into the Capital Bid Solicitations website. If you do not currently have an NYC ID account, you will be prompted to register for one through the Capital Bids Solicitation website.

Paper sets will still be available for purchase and pick-up from the Blueprint Room, at the Limited Center, but you must request a paper copy online first through the Capital Bid Solicitations website. Payment is required at the time of pick-up via company check or money order. Parks will not accept cash, personal checks, or credit card payments. The cost of paper sets will remain the same: \$25 for sets with under 100 drawings and \$100 for sets with over 100 drawings.

Use the following address unless otherwise specified in notice, to secure, examine or submit bid/proposal documents, vendor pre-qualification and other forms; specifications/blueprints; other information; and for opening and reading of bids at date and time specified above.

Parks and Recreation, Olmsted Center, Room 64, Flushing Meadows-Corona Park, Flushing, NY 11368. Kylie Murphy (718) 760-6855; kylie.murphy@parks.nyc.gov

✶ m5

TRANSPORTATION

PLANNING AND MANAGEMENT

■ SOLICITATION

Services (other than human services)

POLYUREA PAVEMENT MARKINGS FOR THE CITY STREETS AND LIMITED ACCESS HIGHWAYS IN THE CITY OF NEW YORK - Competitive Sealed Bids - PIN#84120MBTP361 - Due 4-2-20 at 11:00 A.M.

M/WBE goal, is 10.9 percent. A printed copy of the bid can also be purchased. A deposit of \$50.00 is required for the specification book in the form of a certified check or money order payable to: New York City Department of Transportation. NO CASH ACCEPTED. Company address, telephone and fax numbers are required when picking up contract documents. (Entrance is located on the South Side of the Building facing the Vietnam Veterans Memorial). Proper government issued identification is required for entry to the building (driver's license, passport, etc.). A Pre-Bid Meeting (Optional) will be held on March 13, 2020, at 10:00 A.M., at 55 Water Street, Ground Floor, Conference Room, New York, NY 10041. For additional information, please contact Shaneza Shinath, at (212) 839-9294.

Use the following address unless otherwise specified in notice, to secure, examine or submit bid/proposal documents, vendor pre-qualification and other forms; specifications/blueprints; other information; and for opening and reading of bids at date and time specified above.

Transportation, Contract Management Unit, 55 Water Street, Ground Floor, New York, NY 10041. Window Bid (212) 839-9435.

☛ m5

CONTRACT AWARD HEARINGS

NOTE: LOCATION(S) ARE ACCESSIBLE TO INDIVIDUALS USING WHEELCHAIRS OR OTHER MOBILITY DEVICES. FOR FURTHER INFORMATION ON ACCESSIBILITY OR TO MAKE A REQUEST FOR ACCOMMODATIONS, SUCH AS SIGN LANGUAGE INTERPRETATION SERVICES, PLEASE CONTACT THE MAYOR'S OFFICE OF CONTRACT SERVICES (MOCS) VIA E-MAIL AT DISABILITYAFFAIRS@MOCS.NYC.GOV OR VIA PHONE AT (212) 788-0010. ANY PERSON REQUIRING REASONABLE ACCOMMODATION FOR THE PUBLIC HEARING SHOULD CONTACT MOCS AT LEAST THREE (3) BUSINESS DAYS IN ADVANCE OF THE HEARING TO ENSURE AVAILABILITY.



YOUTH AND COMMUNITY DEVELOPMENT

■ PUBLIC HEARINGS

NOTICE IS HEREBY GIVEN that a Contract Public Hearing will be held on Friday March 20, 2020 at 2 Lafayette Street, 14th floor Hearing Room, in the Borough of Manhattan, commencing at 10:00 A.M on the following:

IN THE MATTER of (7) seven Applied Research and Evaluation Services contracts between the Department of Youth & Community Development (DYCD) and the contractors listed below. This qualified pool of contractors will conduct applied research and evaluation services and deliver products that help cultivate a culture of data-driven decision making, inform program improvement /policy, contribute to continuous quality improvement and explore /spotlight best practices. These seven contractors will compete for projects & services at the request of DYCD through mini-competitions. The term of these contracts will be from 6/1/2020 through 6/30/2024 with an option to renew for up to an additional two years.

The Contract numbers, Contractors, Contract Amounts and Contractor addresses are indicated below.

Contract Number	Contractor Name	Contract Amount	Contractor Address
260200088502	EXPANDED SCHOOLS INC	\$755,428.00	11 W 42nd Street, 3rd Floor New York, NY 10036
260200088506	Policy Studies Associates, Inc.	\$755,428.00	1120 20th Street NW, 200N Washington, DC 20036
260200088500	AMERICAN INSTITUTES FOR RESEARCH	\$755,428.00	1000 Thomas Jefferson Street NW Washington, DC 20007
260200088505	Mathematica	\$755,428.00	600 Alexander Park Princeton, NJ 08540
260200088503	Great Impacts Consulting	\$755,428.00	26 Broadway New York, NY 10014
260200088501	Brandeis University Center for Youth and Communities	\$755,428.00	415 South Street, MS116 Waltham, MA 02453
260200088504	IMPAQ International, Inc.	\$755,428.00	10420 Little Patuxent Parkway Suite 300 Columbia, MD 21044

The proposed contractor was selected by means of Competitive Sealed Proposal pursuant to Section 3-03 of the Procurement Policy Board (PPB) Rules.

A draft copy of the proposed contract will be available for public inspection at the Department of Youth and Community Development, Office of the ACCO, at 2 Lafayette Street, 14 Floor, from March 5, 2020 to March 20, 2020 during the hours of 9:00 A.M. to 5:00 P.M (EST) excluding Saturdays, Sundays and legal Holidays.



☛ m5

SPECIAL MATERIALS

COMPTROLLER

■ NOTICE

NOTICE OF ADVANCE PAYMENT OF AWARDS, PURSUANT TO THE STATUTES IN SUCH cases made and provided, notice is hereby given that the Comptroller of the City of New York, will be ready to pay, at 1 Centre Street, Room 629, New York, NY 10007, on **3/18/2020**, to the person or persons legally entitled an amount as certified to the Comptroller by the Corporation Counsel on damage parcels, as follows:

Damage Parcel No.	Block	Lot
1	8008	PART OF 48
2	8008	PART OF 45
3	8008	PART OF 42
4	8008	PART OF 28
7	7797	PART OF 1
16	8007	PART OF 59

Acquired in the proceeding entitled: **AMBOY ROAD NORTHEAST AND SOUTHWEST OF PAGE AVENUE** subject to any liens and encumbrances of record on such property. The amount advanced shall cease to bear interest on the specified date above.

Scott M. Stringer
Comptroller

m4-17

NOTICE OF ADVANCE PAYMENT OF AWARDS, PURSUANT TO THE STATUTES IN SUCH cases made and provided, notice is hereby given that the Comptroller of the City of New York, will be ready to pay, at 1 Centre Street, Room 629, New York, NY 10007, on **3/16/2020**, to the person or persons legally entitled, an amount as certified to the Comptroller, by the Corporation Counsel on damage parcels, as follows:

Damage Parcel No.	Block	Lot
1A, 2A, 3A, 4A	5190	Unlotted Street Beds Adjacent to Lots 60, 61, 62 & 66

Acquired in the proceeding entitled: **WATERSEEDGE AT GREAT KILLS HOMEOWNERS ASSOC, INC.**, subject to any liens and encumbrances of record on such property. The amount advanced shall cease to bear interest on the specified date above.

Scott M. Stringer
Comptroller

m3-16

MAYOR'S OFFICE OF CONTRACT SERVICES

■ NOTICE

Notice of Intent to Extend Contract(s) Not Included in FY 2020 Annual Contracting Plan and Schedule

NOTICE IS HEREBY GIVEN that the Mayor will be entering into the following extension(s) of (a) contract(s) not included in the FY 2020 Annual Contracting Plan and Schedule that is published, pursuant to New York City Charter § 312(a):

Agency: Department of Transportation
FMS Contract #: 20171426851
Vendor: Greenman-Pedersen, Inc.
Description of services: Engineering Services Agreement (ESA) for Citywide Transit Signal Priority, ITS projects, engineering, design, implementation and maintenance
Award method of original contract: Required Method
FMS Contract type: 47
End date of original contract: 6/28/2020
Method of renewal/extension the agency intends to utilize: Renewal
New start date of the proposed renewed/extended contract: 6/29/2020
New end date of the proposed renewed/extended contract: 6/29/2023
Modifications sought to the nature of services performed under the contract: None
Reason(s) the agency intends to renew/extend the contract: DOT is exercising the renewal option of 1095 CCD under the same terms and conditions as the original contract
Personnel in substantially similar titles within agency: None
Headcount of personnel in substantially similar titles within agency: 0

Agency: Department of Transportation
FMS Contract #: 20171424860
Vendor: JHK Engineering, Inc.
Description of services: Engineering Services Agreement (ESA) for Citywide Transit Signal Priority, ITS projects, engineering, design, implementation and maintenance
Award method of original contract: Required Method
FMS Contract type: 47
End date of original contract: 5/26/2020
Method of renewal/extension the agency intends to utilize: Renewal
New start date of the proposed renewed/extended contract: 5/27/2020
New end date of the proposed renewed/extended contract: 5/27/2023
Modifications sought to the nature of services performed under the contract: None
Reason(s) the agency intends to renew/extend the contract: DOT is exercising the renewal option of 1095 CCD under the same terms and conditions as the original contract
Personnel in substantially similar titles within agency: None
Headcount of personnel in substantially similar titles within agency: 0

☛ m5

Notice of Intent to Issue New Solicitation(s) Not Included in FY 2020 Annual Contracting Plan and Schedule

NOTICE IS HEREBY GIVEN that the Mayor will be issuing the following solicitation(s) not included in the FY 2020 Annual Contracting Plan and Schedule that is published, pursuant to New York City Charter § 312(a):

Agency: NYC Department of Transportation
Description of services sought: Engineering Services for Survey Application Development and Data Collection
Start date of the proposed contract: 4/27/2020
End date of the proposed contract: 6/30/2021
Method of solicitation the agency intends to utilize: ESA Task Order
Personnel in substantially similar titles within agency: None
Headcount of personnel in substantially similar titles within agency: 0

Agency: NYC Department of Transportation
Description of services sought: Initial Engineering Support for the USDOT Connected Vehicle Pilot Deployment Project – Phase 2
Start date of the proposed contract: 10/8/2018
End date of the proposed contract: 10/7/2020
Method of solicitation the agency intends to utilize: ESA Supplemental Task Order
Personnel in substantially similar titles within agency: None
Headcount of personnel in substantially similar titles within agency: 0

Agency: NYC Department of Transportation
Description of services sought: Central Business District Tolling Program Traffic Study Modeling
Start date of the proposed contract: 10/1/2019

End date of the proposed contract: 12/31/2021
Method of solicitation the agency intends to utilize: ESA Task Order
Personnel in substantially similar titles within agency: None
Headcount of personnel in substantially similar titles within agency: 0

Agency: NYC Department of Transportation
Description of services sought: ESA Transit Signal Priority for ITS, Citywide
Start date of the proposed contract: 6/29/2020
End date of the proposed contract: 6/29/2023
Method of solicitation the agency intends to utilize: Renewal for Contract No 20171426851
Personnel in substantially similar titles within agency: None
Headcount of personnel in substantially similar titles within agency: 0

Agency: NYC Department of Transportation
Description of services sought: ESA Transit Signal Priority for ITS, Citywide
Start date of the proposed contract: 5/27/2020
End date of the proposed contract: 5/27/2023
Method of solicitation the agency intends to utilize: Renewal for Contract No 20171424860
Personnel in substantially similar titles within agency: None
Headcount of personnel in substantially similar titles within agency: 0

Agency: NYC Department of Transportation
Description of services sought: Resident Engineering Inspection Services in Connection with Protective Coating of Various Bridges in Queens
Start date of the proposed contract: 6/8/2021
End date of the proposed contract: 7/23/2023
Method of solicitation the agency intends to utilize: Request for Proposal
Personnel in substantially similar titles within agency: None
Headcount of personnel in substantially similar titles within agency: 0

Agency: NYC Department of Transportation
Description of services sought: REI Services in Connection with Rehabilitation of Boston Road Bridge over Hutchinson River, Bronx
Start date of the proposed contract: 6/24/2021
End date of the proposed contract: 6/30/2025
Method of solicitation the agency intends to utilize: Request for Proposal
Personnel in substantially similar titles within agency: None
Headcount of personnel in substantially similar titles within agency: 0

Agency: NYC Department of Transportation
Description of services sought: REI Services in Connection with Rehabilitation of 5th Avenue Bridge over LIRR and Seabeach, Borough of Brooklyn
Start date of the proposed contract: 5/12/2021
End date of the proposed contract: 1/11/2025
Method of solicitation the agency intends to utilize: Request for Proposal
Personnel in substantially similar titles within agency: None
Headcount of personnel in substantially similar titles within agency: 0

☛ m5

Notice of Intent to Issue New Solicitation(s) Not Included in FY 2020 Annual Contracting Plan and Schedule

NOTICE IS HEREBY GIVEN that the Mayor will be issuing the following solicitation(s) not included in the FY 2020 Annual Contracting Plan and Schedule that is published, pursuant to New York City Charter § 312(a):

Agency: Department of Environmental Protection
Description of services sought: Support of the Operational Support Tool (OST) for water supply modeling, core module analytics development, and staff training and modeling support.
Start date of the proposed contract: 9/1/2020
End date of the proposed contract: 8/31/2023
Method of solicitation the agency intends to utilize: Sole Source
Personnel in substantially similar titles within agency: None
Headcount of personnel in substantially similar titles within agency: 0

Agency: Department of Environmental Protection
Description of services sought: Consulting services to assess the new billing system and to offer recommendations on how to reduce cyber security threats.
Start date of the proposed contract: 7/1/2020
End date of the proposed contract: 6/30/2021
Method of solicitation the agency intends to utilize: Intergovernmental
Personnel in substantially similar titles within agency: None
Headcount of personnel in substantially similar titles within agency: 0

☛ m5

Notice of Intent to Extend Contracts Not Included in FY 2020 Annual Contracting Plan and Schedule

NOTICE IS HEREBY GIVEN that the Mayor will be entering into the following extensions of contracts not included in the FY 2020 Annual Contracting Plan and Schedule that is published, pursuant to New York City Charter § 312(a):

Agency: Department of Sanitation

FMS Contract #: CT1-827-20181407428

Vendor: Urbahn Architects PLLC

Description of services: Technical Engineering Support for DSNY

Requirements Capital Projects- Citywide

Award method of original contract: CSP

FMS Contract type: CT1

End date of original contract: 11/4/2021

Method of renewal/extension the agency intends to utilize: Renewal

New start date of the proposed renewed/extended contract: 11/5/2021

New end date of the proposed renewed/extended contract: 11/5/2023

Modifications sought to the nature of services performed under the contract: None

Reason(s) the agency intends to renew/extend the contract:

Continuation of Services are needed

Personnel in substantially similar titles within agency: None

Headcount of personnel in substantially similar titles within agency: 0

Agency: Department of Sanitation

FMS Contract #: CT1-827- 20181410771

Vendor: Dattner Architects DPC

Description of services: Technical Engineering support for DSNY

Requirements Capital

Award method of original contract: CSP

FMS Contract type: CT1

End date of original contract: 12/11/2021

Method of renewal/extension the agency intends to utilize: Renewal

New start date of the proposed renewed/extended contract: 12/12/2021

New end date of the proposed renewed/extended contract: 12/12/2023

Modifications sought to the nature of services performed under the contract: None

Reason(s) the agency intends to renew/extend the contract:

Continuation of Services are needed

Personnel in substantially similar titles within agency: None

Headcount of personnel in substantially similar titles within agency: 0

◀ m5

CHANGES IN PERSONNEL

BOARD OF ELECTION POLL WORKERS
FOR PERIOD ENDING 02/07/20

NAME	TITLE	NUM	SALARY	ACTION	PROV	EFF DATE	AGENCY
GORDON	THERESA	9POLL	\$1.0000	APPOINTED	YES	01/01/20	300
GORTON	TYRELL	9POLL	\$1.0000	APPOINTED	YES	01/01/20	300
GRACE	VAN	9POLL	\$1.0000	APPOINTED	YES	01/01/20	300
GRADY	KALIEK	9POLL	\$1.0000	APPOINTED	YES	01/01/20	300
GRANT	JAZMIN D	9POLL	\$1.0000	APPOINTED	YES	01/01/20	300
GRASSO	MADELENE	9POLL	\$1.0000	APPOINTED	YES	01/01/20	300
GRAVES-PARKER	TORI	9POLL	\$1.0000	APPOINTED	YES	01/01/20	300
GRAY	ROBERTA C	9POLL	\$1.0000	APPOINTED	YES	01/01/20	300
GREEN	WYSER T	9POLL	\$1.0000	APPOINTED	YES	01/01/20	300
GUADELOUPE	NICOLE	9POLL	\$1.0000	APPOINTED	YES	01/01/20	300
GUEITS	ROSA	9POLL	\$1.0000	APPOINTED	YES	01/01/20	300
GUELFI	JOHN G	9POLL	\$1.0000	APPOINTED	YES	01/01/20	300
GUERRERO	GABRIEL A	9POLL	\$1.0000	APPOINTED	YES	01/01/20	300
GUERRIDO	MATTHEW	9POLL	\$1.0000	APPOINTED	YES	01/01/20	300
GUINYARD	TAMIKA L	9POLL	\$1.0000	APPOINTED	YES	01/01/20	300
GUMANEH	NYUMA	9POLL	\$1.0000	APPOINTED	YES	01/01/20	300
GUPTA	PRASID	9POLL	\$1.0000	APPOINTED	YES	01/01/20	300
GUZMAN	DAMARYS	9POLL	\$1.0000	APPOINTED	YES	01/01/20	300
GUZMAN	DAMIEN A	9POLL	\$1.0000	APPOINTED	YES	01/01/20	300

BOARD OF ELECTION POLL WORKERS
FOR PERIOD ENDING 02/07/20

NAME	TITLE	NUM	SALARY	ACTION	PROV	EFF DATE	AGENCY
GUZMAN	FREDY	9POLL	\$1.0000	APPOINTED	YES	01/01/20	300
GUZMAN	MICHELLE	9POLL	\$1.0000	APPOINTED	YES	01/01/20	300
GUZMAN	MONIQUE T	9POLL	\$1.0000	APPOINTED	YES	01/01/20	300
GUZMAN	NOEMI	9POLL	\$1.0000	APPOINTED	YES	01/01/20	300
GUZMAN	SUSAN M	9POLL	\$1.0000	APPOINTED	YES	01/01/20	300
GUZMAN	YASMIN	9POLL	\$1.0000	APPOINTED	YES	01/01/20	300
HALL	VIVIENE M	9POLL	\$1.0000	APPOINTED	YES	01/01/20	300
HALLIDAY	GAIL L	9POLL	\$1.0000	APPOINTED	YES	01/01/20	300
HAMILTON	GARY L	9POLL	\$1.0000	APPOINTED	YES	01/01/20	300
HAMILTON	JERAMIAH R	9POLL	\$1.0000	APPOINTED	YES	01/01/20	300
HAMILTON	TERENCE	9POLL	\$1.0000	APPOINTED	YES	01/01/20	300
HAMMAD	MOHAMMAD O	9POLL	\$1.0000	APPOINTED	YES	01/01/20	300
HANKINS	TINA	9POLL	\$1.0000	APPOINTED	YES	01/01/20	300
HAQUE	SHAH A	9POLL	\$1.0000	APPOINTED	YES	01/01/20	300

HARGROVE	CHANEL L	9POLL	\$1.0000	APPOINTED	YES	01/01/20	300
HARON	MOHAMMAD	9POLL	\$1.0000	APPOINTED	YES	01/01/20	300
HARRIS	JESKA	9POLL	\$1.0000	APPOINTED	YES	01/01/20	300
HARRIS	KATRINA	9POLL	\$1.0000	APPOINTED	YES	01/01/20	300
HARRIS	LAURA	9POLL	\$1.0000	APPOINTED	YES	01/01/20	300
HARRIS	MITCHELL	9POLL	\$1.0000	APPOINTED	YES	01/01/20	300
HARRISON	ROBBIN A	9POLL	\$1.0000	APPOINTED	YES	01/01/20	300
HARVEY	NAJIMAH	9POLL	\$1.0000	APPOINTED	YES	01/01/20	300
HARVIN	CHAMEKA	9POLL	\$1.0000	APPOINTED	YES	01/01/20	300
HAUNSLEY	TAFAREL	9POLL	\$1.0000	APPOINTED	YES	01/01/20	300
HAYES	KIIAN	9POLL	\$1.0000	APPOINTED	YES	01/01/20	300
HAYES	LAVERNE C	9POLL	\$1.0000	APPOINTED	YES	01/01/20	300
HAYLES	DIANE	9POLL	\$1.0000	APPOINTED	YES	01/01/20	300
HAYWOOD	CRYSTAL	9POLL	\$1.0000	APPOINTED	YES	01/01/20	300
HAYWOOD	TANYA	9POLL	\$1.0000	APPOINTED	YES	01/01/20	300
HEATH	EVANTHON M	9POLL	\$1.0000	APPOINTED	YES	01/01/20	300
HENDERSON	DESTINY A	9POLL	\$1.0000	APPOINTED	YES	01/01/20	300
HENRY	JANET M	9POLL	\$1.0000	APPOINTED	YES	01/01/20	300
HENRY	JOANNE M	9POLL	\$1.0000	APPOINTED	YES	01/01/20	300
HENRY	JUSTIN S	9POLL	\$1.0000	APPOINTED	YES	01/01/20	300
HENRY	OCRAAN E	9POLL	\$1.0000	APPOINTED	YES	01/01/20	300
HENRY	RODDELL	9POLL	\$1.0000	APPOINTED	YES	01/01/20	300
HERNANDEZ	JOHN	9POLL	\$1.0000	APPOINTED	YES	01/01/20	300
HERNANDEZ	LUZ M	9POLL	\$1.0000	APPOINTED	YES	01/01/20	300
HERNANDEZ	MELIDA	9POLL	\$1.0000	APPOINTED	YES	01/01/20	300
HERRERA	RACHELLE	9POLL	\$1.0000	APPOINTED	YES	01/01/20	300
HERRIOTT JR	JAMES E	9POLL	\$1.0000	APPOINTED	YES	01/01/20	300
HICKEY	THOMAS E	9POLL	\$1.0000	APPOINTED	YES	01/01/20	300
HICKS JR	DEVAINES L	9POLL	\$1.0000	APPOINTED	YES	01/01/20	300
HOCK	CATHLEEN M	9POLL	\$1.0000	APPOINTED	YES	01/01/20	300
HOLCOMB	DAWN	9POLL	\$1.0000	APPOINTED	YES	01/01/20	300
HOLLEY	TASHA M	9POLL	\$1.0000	APPOINTED	YES	01/01/20	300
HOLMES	OLIVER W	9POLL	\$1.0000	APPOINTED	YES	01/01/20	300
HOLMES	PATRICE C	9POLL	\$1.0000	APPOINTED	YES	01/01/20	300
HOLMES	TENIESHA	9POLL	\$1.0000	APPOINTED	YES	01/01/20	300
HOLMES	VALETTA	9POLL	\$1.0000	APPOINTED	YES	01/01/20	300
HOLNESS	JACQUELI	9POLL	\$1.0000	APPOINTED	YES	01/01/20	300

BOARD OF ELECTION POLL WORKERS
FOR PERIOD ENDING 02/07/20

NAME	TITLE	NUM	SALARY	ACTION	PROV	EFF DATE	AGENCY
HOM	WILLIAM T	9POLL	\$1.0000	APPOINTED	YES	01/01/20	300
HOPE-CROSS	SHARONDA M	9POLL	\$1.0000	APPOINTED	YES	01/01/20	300
HOQUE	MAHFUZUL	9POLL	\$1.0000	APPOINTED	YES	01/01/20	300
HOQUE	MD	9POLL	\$1.0000	APPOINTED	YES	01/01/20	300
HOWELL	MARGARET	9POLL	\$1.0000	APPOINTED	YES	01/01/20	300
HUDDLESTON	MEREDITH	9POLL	\$1.0000	APPOINTED	YES	01/01/20	300
HUGHES	SARAH	9POLL	\$1.0000	APPOINTED	YES	01/01/20	300
HUMPHREY	DRINA	9POLL	\$1.0000	APPOINTED	YES	01/01/20	300
HUSEN	JUHIN	9POLL	\$1.0000	APPOINTED	YES	01/01/20	300
HUSSAIN	ISTIAK	9POLL	\$1.0000	APPOINTED	YES	01/01/20	300
HUSSEIN	MD	9POLL	\$1.0000	APPOINTED	YES	01/01/20	300
HUTCHINSON	STIERRA	9POLL	\$1.0000	APPOINTED	YES	01/01/20	300
IACONO	LAURA	9POLL	\$1.0000	APPOINTED	YES	01/01/20	300
IDOHOU	ARAFATE A	9POLL	\$1.0000	APPOINTED	YES	01/01/20	300
IMANUEL	KENNETH	9POLL	\$1.0000	APPOINTED	YES	01/01/20	300
IRIZARRY	MELLISSA	9POLL	\$1.0000	APPOINTED	YES	01/01/20	300
ISMAIL	SAIMA	9POLL	\$1.0000	APPOINTED	YES	01/01/20	300
ISRAEL	DINA L	9POLL	\$1.0000	APPOINTED	YES	01/01/20	300
JACKSON	JUANITA E	9POLL	\$1.0000	APPOINTED	YES	01/01/20	300
JACKSON	KHIYANNA	9POLL	\$1.0000	APPOINTED	YES	01/01/20	300
JACKSON	LATORA I	9POLL	\$1.0000	APPOINTED	YES	01/01/20	300
JACKSON	SHAWNAY N	9POLL	\$1.0000	APPOINTED	YES	01/01/20	300
JACKSON	TYRESA	9POLL	\$1.0000	APPOINTED	YES	01/01/20	300
JACKSON	VENISE L	9POLL	\$1.0000	APPOINTED	YES	01/01/20	300
JAGANA	MAHAMADO	9POLL	\$1.0000	APPOINTED	YES	01/01/20	300
JAIRAM	JEHNINS	9POLL	\$1.0000	APPOINTED	YES	01/01/20	300
JAMES	ANN	9POLL	\$1.0000	APPOINTED	YES	01/01/20	300
JAMES	SHANIQUE R	9POLL	\$1.0000	APPOINTED	YES	01/01/20	300
JANDRES	DANIEL	9POLL	\$1.0000	APPOINTED	YES	01/01/20	300
JENKINS	JANELLE A	9POLL	\$1.0000	APPOINTED	YES	01/24/20	300
JENKINS	LATASHA	9POLL	\$1.0000	APPOINTED	YES	01/01/20	300
JENNINGS	JAMES	9POLL	\$1.0000	APPOINTED	YES	01/01/20	300
JENNINGS	SHANIQUEA	9POLL	\$1.0000	APPOINTED	YES	01/01/20	300
JENNINGS	SHANNON	9POLL	\$1.0000	APPOINTED	YES	01/01/20	300
JETER	KING	9POLL	\$1.0000	APPOINTED	YES	01/01/20	300
JIMENEZ	ELSIE	9POLL	\$1.0000	APPOINTED	YES	01/01/20	300
JIMENEZ	MADELINE	9POLL	\$1.0000	APPOINTED	YES	01/01/20	300
JORAQUIN	TRACY	9POLL	\$1.0000	APPOINTED	YES	01/01/20	300
JOHN	DANIELLE M	9POLL	\$1.0000	APPOINTED	YES	01/01/20	300
JOHN	NICHOLAS	9POLL	\$1.0000	APPOINTED	YES	01/31/20	300
JOHN-ROSE	JADE E	9POLL	\$1.0000	APPOINTED	YES	01/01/20	300
JOHNSON	CAROLYN	9POLL	\$1.0000	APPOINTED	YES	01/01/20	300
JOHNSON	CORTNEY S	9POLL	\$1.0000	APPOINTED	YES	01/01/20	300
JOHNSON	DENELLA D	9POLL	\$1.0000	APPOINTED	YES	01/01/20	300
JOHNSON	JANINE	9POLL	\$1.0000	APPOINTED	YES	01/01/20	300
JOHNSON	TAHZMECI L	9POLL	\$1.0000	APPOINTED	YES	01/01/20	300
JOHNSON	TRASON	9POLL	\$1.0000	APPOINTED	YES	01/01/20	300
JONES	DONTAY	9POLL	\$1.0000	APPOINTED	YES	01/01/20	300
JONES	JETTA N	9POLL	\$1.0000	APPOINTED	YES	01/01/20	300
JONES	KISHARA	9POLL	\$1.0000	APPOINTED	YES	01/01/20	300
JONES	STEPHANI	9POLL	\$1.0000	APPOINTED	YES	01/01/20	300

BOARD OF ELECTION POLL WORKERS
FOR PERIOD ENDING 02/07/20

NAME	TITLE	NUM	SALARY	ACTION	PROV	EFF DATE	AGENCY
JONES	TAMIKA	9POLL	\$1.0000	APPOINTED	YES	01/01/20	300
JONES	TRACEY	9POLL	\$1.0000	APPOINTED	YES	01/01/20	300
JORDAN	ROSEMARY T	9POLL	\$1.0000	APPOINTED	YES	01/01/20	300
KABA	MAKANI	9POLL	\$1.0000	APPOINTED	YES	01/01/20	300

KALASHNIKOVA	VALENTIN	9POLL	\$1.0000	APPOINTED	YES	01/01/20	300
KALPAXIS	GENALIN S	9POLL	\$1.0000	APPOINTED	YES	01/01/20	300
KAPLAN	REBECCA	9POLL	\$1.0000	APPOINTED	YES	01/01/20	300
KARGBO	BIANCA	9POLL	\$1.0000	APPOINTED	YES	01/01/20	300
KAZI	NADIA	9POLL	\$1.0000	APPOINTED	YES	01/01/20	300
KEARNEY	CHARLES	9POLL	\$1.0000	APPOINTED	YES	01/01/20	300
KEARNEY	WANDA B	9POLL	\$1.0000	APPOINTED	YES	01/01/20	300
KESTER	DARCY	9POLL	\$1.0000	APPOINTED	YES	01/01/20	300
KEHOE	YOLANDA	9POLL	\$1.0000	APPOINTED	YES	01/01/20	300
KEITA	MAMADOU	9POLL	\$1.0000	APPOINTED	YES	01/01/20	300
KEITA	MARIAME	9POLL	\$1.0000	APPOINTED	YES	01/01/20	300
KEITH	CATHERIN	9POLL	\$1.0000	APPOINTED	YES	01/01/20	300
KEITH-PRICE	SHERRY H	9POLL	\$1.0000	APPOINTED	YES	01/01/20	300
KEMP	SHARON	9POLL	\$1.0000	APPOINTED	YES	01/01/20	300
KENDZIERSKI	SUSAN	9POLL	\$1.0000	APPOINTED	YES	01/01/20	300
KENIREY SR	JAMES G	9POLL	\$1.0000	APPOINTED	YES	01/01/20	300
KERL	LAURA V	9POLL	\$1.0000	APPOINTED	YES	01/01/20	300
KHAN	JASMIN	9POLL	\$1.0000	APPOINTED	YES	01/01/20	300
KHAN	MAKHLUKA R	9POLL	\$1.0000	APPOINTED	YES	01/01/20	300
KHAN	MOHAMMED	9POLL	\$1.0000	APPOINTED	YES	01/01/20	300
KHAN	SHAFATH	9POLL	\$1.0000	APPOINTED	YES	01/01/20	300
KHAN	SHAFAYET I	9POLL	\$1.0000	APPOINTED	YES	01/01/20	300
KHANDOKAR	RUBAITAR R	9POLL	\$1.0000	APPOINTED	YES	01/01/20	300
KINCHEN	SANDRA	9POLL	\$1.0000	APPOINTED	YES	01/01/20	300
KINDZIERSKI	LILA	9POLL	\$1.0000	APPOINTED	YES	01/01/20	300
KING	CARL L	9POLL	\$1.0000	APPOINTED	YES	01/01/20	300
KING	FELICIA	9POLL	\$1.0000	APPOINTED	YES	01/01/20	300
KING	MARYANN	9POLL	\$1.0000	APPOINTED	YES	01/01/20	300
KING III	JOHN	9POLL	\$1.0000	APPOINTED	YES	01/01/20	300
KISSOON	ASHA	9POLL	\$1.0000	APPOINTED	YES	01/01/20	300
KISSOON	SANDRA	9POLL	\$1.0000	APPOINTED	YES	01/01/20	300
KONGO	YACOUBA	9POLL	\$1.0000	APPOINTED	YES	01/01/20	300
KOREISZ	JOHN	9POLL	\$1.0000	APPOINTED	YES	01/01/20	300
KOUADIO	KOFFI IS	9POLL	\$1.0000	APPOINTED	YES	01/01/20	300
KRITZ	LAURIE S	9POLL	\$1.0000	APPOINTED	YES	01/01/20	300
KUMAR	ANIL	9POLL	\$1.0000	APPOINTED	YES	01/01/20	300
LADUNNI	OPEYEMI	9POLL	\$1.0000	APPOINTED	YES	01/22/20	300
LAMBERT	LIGEL	9POLL	\$1.0000	APPOINTED	YES	01/01/20	300
LAMONT	SUPRIMA S	9POLL	\$1.0000	APPOINTED	YES	01/01/20	300
LAMOUTH	WENDY M	9POLL	\$1.0000	APPOINTED	YES	01/01/20	300
LAMPKIN	MECHILLE	9POLL	\$1.0000	APPOINTED	YES	01/01/20	300
LANTIGUA	YAMILET	9POLL	\$1.0000	APPOINTED	YES	01/01/20	300
LARA	KEVIN	9POLL	\$1.0000	APPOINTED	YES	01/01/20	300
LATIF	KADIR	9POLL	\$1.0000	APPOINTED	YES	01/01/20	300
LATIF	LIZANIA E	9POLL	\$1.0000	APPOINTED	YES	01/01/20	300
LAVEZZARI	REINAMAR	9POLL	\$1.0000	APPOINTED	YES	01/01/20	300
LAWRENCE	TIFFANY	9POLL	\$1.0000	APPOINTED	YES	01/01/20	300

LATE NOTICE

CONSUMER AFFAIRS

■ NOTICE

DECLARATION OF GOODS TEMPORARILY IN SHORT SUPPLY: FACE MASKS

March 5, 2020

WHEREAS, Rule of the City of New York ("6 RCNY") Section 5-38 governs the sale of items which are temporarily in short supply because of extraordinary circumstances; and

WHEREAS, extraordinary circumstances can include exigencies which result in limited deliveries of items to New York City; and

WHEREAS, New York City is experiencing a shortage of face masks due to the demand created by an outbreak of COVID-19, a virus that may cause flu-like symptoms; and

WHEREAS, although health officials advise against the purchase of face masks, the shortage continues, making it difficult to maintain adequate quantities to meet other needs; and

WHEREAS, 6 RCNY § 5-38(b) authorizes the Commissioner of the Department of Consumer Affairs to declare items temporarily in short supply; and

WHEREAS, once so declared, a seller of items the Commissioner has declared in short supply may not engage in deceptive or unconscionable sales practices, as identified below:

NOW, THEREFORE, it is hereby declared that:

§1. Face masks of all variety are in short supply across the City of New York;

§2. It is an unconscionable sales practice for sellers of face masks to: (a) increase the prices of face masks in excess of amounts reflecting normal market fluctuations; (b) require consumers to purchase other items in order to get the face masks, if no additional purchase was required before the shortage; (c) require the purchase of a minimum quantity of face masks; and (d) fail to give all consumers an equal opportunity to purchase face masks (sellers may, however, give preference to a category of consumers having a special health or safety-related need for face masks);

§3. It is a deceptive sales practice for sellers of face masks to: (a) falsely represent that face masks are not available; and (b) fail to conspicuously disclose in a sign at the point of sale any limitations or conditions on sale of face masks.

§4. The prohibitions set forth above shall not apply to sellers of face masks who increase prices in excess of amounts reflecting normal market fluctuations who prove that additional costs have been incurred in providing the face masks, through no fault of the seller or as a result of the seller's attempt to give consumers additional opportunities to purchase face masks (for example, by increasing the hours during which an item can be purchased). Sellers claiming an exemption must keep records of the increased costs incurred for one year and make such records available upon demand to the New York City Department of Consumer Affairs. This exemption shall not apply when another law or regulation prohibits price increases.

§5. This Declaration shall take effect immediately upon publication in the City Record, and shall expire 30 days later, unless terminated sooner by declaration of the Commissioner. The Commissioner may renew this Declaration at the expiration of 30 days.

s/s

Lorelei Salas
Commissioner,
NYC Department of Consumer Affairs

• m5

CONTRACT AWARD HEARINGS

NOTE: LOCATION(S) ARE ACCESSIBLE TO INDIVIDUALS USING WHEELCHAIRS OR OTHER MOBILITY DEVICES. FOR FURTHER INFORMATION ON ACCESSIBILITY OR TO MAKE A REQUEST FOR ACCOMMODATIONS, SUCH AS SIGN LANGUAGE INTERPRETATION SERVICES, PLEASE CONTACT THE MAYOR'S OFFICE OF CONTRACT SERVICES (MOCS) VIA E-MAIL AT DISABILITYAFFAIRS@MOCS.NYC.GOV OR VIA PHONE AT (212) 788-0010. ANY PERSON REQUIRING REASONABLE ACCOMMODATION FOR THE PUBLIC HEARING SHOULD CONTACT MOCS AT LEAST THREE (3) BUSINESS DAYS IN ADVANCE OF THE HEARING TO ENSURE AVAILABILITY.



CORRECTION

■ PUBLIC HEARINGS

CORRECTED NOTICE

NOTICE IS HEREBY GIVEN that a Contract Public Hearing will be held on Wednesday, March 11, 2020, at 75-20 Astoria Blvd, Suite 160, East Elmhurst, NY 11370, commencing at 11:00 A.M. on the following:

IN THE MATTER of proposed Purchase Order/Contract between the Department of Correction of the City of New York and Empire Electronics Incorporated dba Empire USA, located at 103 Fort Salonga Road, Suite 10, Northport, New York 11768, for APDS Base Platform Cellular Service. The amount of this Purchase Order/Contract will be \$150,000.00. The term will be from the date of contract registration to June 30, 2020.

PIN#: 2-1602-0138-2020.

The Vendor has been selected pursuant to Section 3-08(c)(1)(iv) of the Procurement Policy Board Rules.

A draft copy of the Purchase Order/Contract will be available for public inspection at the Office of NYC Department of Correction, Central Office of Procurement, 75-20 Astoria Blvd, Suite 160, East Elmhurst, New York 11370, from March 3, 2020 to March 11, 2020, excluding weekends and holidays, from 9:00 A.M and 4:00 P.M.

• m5

READER'S GUIDE

The City Record (CR) is published each business day. The Procurement section of the City Record is comprised of notices of proposed New York City procurement actions, contract awards, and other procurement-related information. Notice of solicitations and other notices for most procurement methods valued at or above \$100,000 for goods, services, and construction must be published once in the City Record, among other requirements. Other procurement methods authorized by law, such as sole source procurements, require notice in the City Record for five consecutive editions. Unless otherwise specified, the agencies and offices listed are open for business Monday through Friday from 9:00 A.M. to 5:00 P.M., except on legal holidays.

NOTICE TO ALL NEW YORK CITY CONTRACTORS

The New York State Constitution ensures that all laborers, workers or mechanics employed by a contractor or subcontractor doing public work are to be paid the same wage rate that prevails in the trade where the public work is being done. Additionally, New York State Labor Law §§ 220 and 230 provide that a contractor or subcontractor doing public work in construction or building service must pay its employees no less than the prevailing wage. Section 6-109 (the Living Wage Law) of the New York City Administrative Code also provides for a "living wage", as well as prevailing wage, to be paid to workers employed by City contractors in certain occupations. The Comptroller of the City of New York is mandated to enforce prevailing wage. Contact the NYC Comptroller's Office at www.comptroller.nyc.gov, and click on Prevailing Wage Schedules to view rates.

CONSTRUCTION/CONSTRUCTION SERVICES OR CONSTRUCTION-RELATED SERVICES

The City of New York is committed to achieving excellence in the design and construction of its capital program, and building on the tradition of innovation in architecture and engineering that has contributed to the City's prestige as a global destination.

VENDOR ENROLLMENT APPLICATION

New York City procures approximately \$17 billion worth of goods, services, construction and construction-related services every year. The NYC Procurement Policy Board Rules require that agencies primarily solicit from established mailing lists called bidder/proposer lists. Registration for these lists is free of charge. To register for these lists, prospective suppliers should fill out and submit the NYC-FMS Vendor Enrollment application, which can be found online at www.nyc.gov/sellnyc. To request a paper copy of the application, or if you are uncertain whether you have already submitted an application, call the Vendor Enrollment Center at (212) 857-1680.

SELLING TO GOVERNMENT TRAINING WORKSHOP

New and experienced vendors are encouraged to register for a free training course on how to do business with New York City. "Selling to Government" workshops are conducted by the Department of Small Business Services at 110 William Street, New York, NY 10038. Sessions are convened on the second Tuesday of each month from 10:00 A.M. to 12:00 P.M. For more information, and to register, call (212) 618-8845 or visit www.nyc.gov/html/sbs/nycbiz and click on Summary of Services, followed by Selling to Government.

PRE-QUALIFIED LISTS

New York City procurement policy permits agencies to develop and solicit from pre-qualified lists of vendors, under prescribed circumstances. When an agency decides to develop a pre-qualified list, criteria for pre-qualification must be clearly explained in the solicitation and notice of the opportunity to pre-qualify for that solicitation must be published in at least five issues of the CR. Information and qualification questionnaires for inclusion on such lists may be obtained directly from the Agency Chief Contracting Officer at each agency (see Vendor Information Manual). A completed qualification questionnaire may be submitted to an Agency Chief Contracting Officer at any time, unless otherwise indicated, and action (approval or denial) shall be taken by the agency within 90 days from the date of submission. Any denial or revocation of pre-qualified status can be appealed to the Office of Administrative Trials and Hearings (OATH). Section 3-10 of the Procurement Policy Board Rules describes the criteria for the general use of pre-qualified lists. For information regarding specific pre-qualified lists, please visit www.nyc.gov/sellnyc.

NON-MAYORAL ENTITIES

The following agencies are not subject to Procurement Policy Board Rules and do not follow all of the above procedures: City University, Department of Education, Metropolitan Transportation Authority, Health & Hospitals Corporation, and the Housing Authority. Suppliers interested in applying for inclusion on bidders lists for Non-Mayoral entities should contact these

entities directly at the addresses given in the Vendor Information Manual.

PUBLIC ACCESS CENTER

The Public Access Center is available to suppliers and the public as a central source for supplier-related information through on-line computer access. The Center is located at 253 Broadway, 9th floor, in lower Manhattan, and is open Monday through Friday from 9:30 A.M. to 5:00 P.M., except on legal holidays. For more information, contact the Mayor's Office of Contract Services at (212) 341-0933 or visit www.nyc.gov/mocs.

ATTENTION: NEW YORK CITY MINORITY AND WOMEN-OWNED BUSINESS ENTERPRISES

Join the growing number of Minority and Women-Owned Business Enterprises (M/WBEs) that are competing for New York City's business. In order to become certified for the program, your company must substantiate that it: (1) is at least fifty-one percent (51%) owned, operated and controlled by a minority or woman and (2) is either located in New York City or has a significant tie to New York City's business community. To obtain a copy of the certification application and to learn more about this program, contact the Department of Small Business Services at (212) 513-6311 or visit www.nyc.gov/sbs and click on M/WBE Certification and Access.

PROMPT PAYMENT

It is the policy of the City of New York to pay its bills promptly. The Procurement Policy Board Rules generally require that the City pay its bills within 30 days after the receipt of a proper invoice. The City pays interest on all late invoices. However, there are certain types of payments that are not eligible for interest; these are listed in Section 4-06 of the Procurement Policy Board Rules. The Comptroller and OMB determine the interest rate on late payments twice a year: in January and in July.

PROCUREMENT POLICY BOARD RULES

The Rules may also be accessed on the City's website at www.nyc.gov/sellnyc

COMMON ABBREVIATIONS USED IN THE CR

The CR contains many abbreviations. Listed below are simple explanations of some of the most common ones appearing in the CR:

ACCO	Agency Chief Contracting Officer
AMT	Amount of Contract
CSB	Competitive Sealed Bid including multi-step
CSP	Competitive Sealed Proposal including multi-step
CR	The City Record newspaper
DP	Demonstration Project
DUE	Bid/Proposal due date; bid opening date
EM	Emergency Procurement
FCRC	Franchise and Concession Review Committee
IFB	Invitation to Bid
IG	Intergovernmental Purchasing
LBE	Locally Based Business Enterprise
M/WBE	Minority/Women's Business Enterprise
NA	Negotiated Acquisition
OLB	Award to Other Than Lowest Responsive Bidder/Proposer
PIN	Procurement Identification Number
PPB	Procurement Policy Board
PQL	Pre-qualified Vendors List
RFEI	Request for Expressions of Interest
RFI	Request for Information
RFP	Request for Proposals
RFQ	Request for Qualifications
SS	Sole Source Procurement
ST/FED	Subject to State and/or Federal requirements

KEY TO METHODS OF SOURCE SELECTION

The Procurement Policy Board (PPB) of the City of New York has by rule defined the appropriate methods of source selection for City procurement and reasons justifying their use. The CR procurement notices of many agencies include an abbreviated reference to the source selection method utilized. The following is a list of those methods and the abbreviations used:

CSB	Competitive Sealed Bidding including multi-step Special Case Solicitations/Summary of Circumstances:
CSP	Competitive Sealed Proposal including multi-step
CP/1	Specifications not sufficiently definite
CP/2	Judgement required in best interest of City
CP/3	Testing required to evaluate
CB/PQ/4	CSB or CSP from Pre-qualified Vendor List/Advance qualification screening needed
CP/PQ/4	Demonstration Project
DP	Sole Source Procurement/only one source
SS	Procurement from a Required Source/ST/FED
RS	Negotiated Acquisition
NA	For ongoing construction project only:
NA/8	Compelling programmatic needs
NA/9	New contractor needed for changed/additional work
NA/10	Change in scope, essential to solicit one or limited number of contractors
NA/11	Immediate successor contractor required due to termination/default
	For Legal services only:

NA/12	Specialized legal devices needed; CSP not advantageous
WA	Solicitation Based on Waiver/Summary of Circumstances (Client Services/CSB or CSP only)
WA1	Prevent loss of sudden outside funding
WA2	Existing contractor unavailable/immediate need
WA3	Unsuccessful efforts to contract/need continues
IG	Intergovernmental Purchasing (award only)
IG/F	Federal
IG/S	State
IG/O	Other
EM	Emergency Procurement (award only):
	An unforeseen danger to:
EM/A	Life
EM/B	Safety
EM/C	Property
EM/D	A necessary service
AC	Accelerated Procurement/markets with significant short-term price fluctuations
SCE	Service Contract Extension/insufficient time; necessary service; fair price Award to Other Than Lowest Responsible & Responsive Bidder or Proposer/Reason (award only)
OLB/a	anti-apartheid preference
OLB/b	local vendor preference
OLB/c	recycled preference
OLB/d	other: (specify)

HOW TO READ CR PROCUREMENT NOTICES

Procurement notices in the CR are arranged by alphabetically listed Agencies, and within Agency, by Division if any. The notices for each Agency (or Division) are further divided into three subsections: Solicitations, Awards, and Lists & Miscellaneous notices. Each of these subsections separately lists notices pertaining to Goods, Services, or Construction.

Notices of Public Hearings on Contract Awards appear at the end of the Procurement Section.

At the end of each Agency (or Division) listing is a paragraph giving the specific address to contact to secure, examine and/or to submit bid or proposal documents, forms, plans, specifications, and other information, as well as where bids will be publicly opened and read. This address should be used for the purpose specified unless a different one is given in the individual notice. In that event, the directions in the individual notice should be followed.

The following is a SAMPLE notice and an explanation of the notice format used by the CR.

SAMPLE NOTICE

POLICE

DEPARTMENT OF YOUTH SERVICES

■ SOLICITATIONS

Services (Other Than Human Services)

BUS SERVICES FOR CITY YOUTH PROGRAM
-Competitive Sealed Bids- PIN# 056020000293 -
DUE 04-21-03 AT 11:00 A.M.

Use the following address unless otherwise specified in notice, to secure, examine or submit bid/proposal documents, vendor pre-qualification and other forms; specifications/blueprints; other information; and for opening and reading of bids at date and time specified above.

*NYPD, Contract Administration Unit,
51 Chambers Street, Room 310, New York, NY 10007.
Manuel Cruz (646) 610-5225.*

◀m27-30

ITEM	EXPLANATION
POLICE DEPARTMENT	Name of contracting agency
DEPARTMENT OF YOUTH SERVICES	Name of contracting division
■ SOLICITATIONS	Type of Procurement action
<i>Services (Other Than Human Services)</i>	Category of procurement
BUS SERVICES FOR CITY YOUTH PROGRAM	Short Title
CSB	Method of source selection
PIN #056020000293	Procurement identification number
DUE 04-21-03 AT 11:00 A.M.	Bid submission due 4-21-03 by 11:00 A.M.; bid opening date/time is the same.
Use the following address unless otherwise specified or submit bid/proposal documents; etc.	Paragraph at the end of Agency Division listing providing Agency
◀	Indicates New Ad
m27-30	Date that notice appears in The City Record

THE CITY NEVER SLEEPS.

Your business keeps it running.
Subscribe to *The City Record* to reach thousands of opportunities in New York City government business today and every day.
The information you need to get the business you want.

VISIT US ONLINE AT
www.nyc.gov/cityrecord



SUBSCRIBE TODAY!

CITY RECORD ORDER FORM

6-month print subscription: ☐ by mail \$300 ☐ by fax \$400
1-year print subscription: ☐ by mail \$500 ☐ by fax \$700
Pay by: ☐ Visa ☐ MasterCard ☐ AMEX ☐ Discover ☐ Check
☐ Renewal (Customer No. _____) ☐ New Subscription

To Pay by Credit Card Call (212) 386-6221

2% of the payment amount will be added if you pay by credit card.

Send check payable to: **The City Record**

1 Centre Street, 17th Floor, New York, NY 10007-1602

Name: _____

Company: _____

Address: _____

City: _____ State: _____ Zip+4: _____

Phone: (____) _____ Fax: (____) _____

Email: _____

Signature: _____

Note: This item is not taxable and non-refundable. The City Record is published five days a week, except legal holidays. For more information call: 212-386-0055, fax: 212-669-3211 or email crsubscriptions@dcas.nyc.gov

