



THE CITY RECORD

Official Journal of The City of New York

THE CITY RECORD U.S.P.S. 0114-660
Printed on paper containing 30% post-consumer material

VOLUME CXLVI NUMBER 35

THURSDAY, FEBRUARY 21, 2019

Price: \$4.00

TABLE OF CONTENTS

PUBLIC HEARINGS AND MEETINGS

Borough President - Manhattan	837
Charter Revision Commission	837
City Planning Commission	838
Community Boards	856
Comptroller	856
Board of Education Retirement System	856
Housing Authority	856
Landmarks Preservation Commission	856
Teachers' Retirement System	857
Transportation	857

COURT NOTICES

Supreme Court	859
Queens County	859

PROPERTY DISPOSITION

Citywide Administrative Services	860
Office of Citywide Procurement	860
Housing Preservation and Development	860
Police	860

PROCUREMENT

Administration for Children's Services	861
Correction	861
Central Office of Procurement	861

Environmental Protection	861
Engineering Design and Construction	861
Wastewater Treatment	862
Finance	862
Administration and Planning	862
Health and Mental Hygiene	862
Housing Authority	862
Supply Management	862
Parks and Recreation	863
Contracts	863
Revenue and Concessions	864
Police	864
Equipment Section	864
Sanitation	864
Agency Chief Contracting Office	864
School Construction Authority	864
Contract Services	864

CONTRACT AWARD HEARINGS

Comptroller	865
Environmental Protection	865

SPECIAL MATERIALS

Comptroller	865
Housing Preservation and Development	865
Mayor's Office of Contract Services	866
Changes in Personnel	868

LATE NOTICE

Information Technology and Telecommunications	868
---	-----

THE CITY RECORD

BILL DE BLASIO
Mayor

LISETTE CAMILO
Commissioner, Department of Citywide Administrative Services

ELI BLACHMAN
Editor, The City Record

JANAE C. FERREIRA
Assistant Editor, The City Record

Published Monday through Friday except legal holidays by the New York City Department of Citywide Administrative Services under Authority of Section 1066 of the New York City Charter.

Subscription \$500 a year, \$4.00 daily (\$5.00 by mail). Periodicals Postage Paid at New York, NY
POSTMASTER: Send address changes to
THE CITY RECORD, 1 Centre Street,
17th Floor, New York, NY 10007-1602

Editorial Office/Subscription Changes:
The City Record, 1 Centre Street, 17th Floor,
New York, NY 10007-1602 (212) 386-0055

Visit The New City Record Online (CROL)
at www.nyc.gov/cityrecord for a
searchable database of all notices published
in the City Record.

PUBLIC HEARINGS AND MEETINGS

See Also: Procurement; Agency Rules

BOROUGH PRESIDENT - MANHATTAN

■ PUBLIC HEARINGS

The February Manhattan Borough Board Meeting and Public Hearing on 1) FY 2020 Preliminary Expense and Capital Budget and 2) the Department of City Planning's City-Wide Zoning Text Amendment for residential buildings in high-density tower districts to discourage excessively tall mechanical voids that elevate upper-story residential units above the surrounding context, will be held on Thursday,



February 21st, 2019, at 8:30 A.M., at 1 Centre Street, 19th Floor South, New York, NY 10007. The proposed change would apply to residential towers in non-contextual R9 and R10 Residence Districts and their equivalent Commercial Districts.

Accessibility questions: Brian Lafferty, (212) 669-4564, blafferty@manhattanbp.nyc.gov, by: Wednesday, February 20, 2019, 5:00 P.M.



f15-21

CHARTER REVISION COMMISSION

■ MEETING

NOTICE OF PUBLIC MEETING

The New York City Charter Revision Commission 2019, will hold an issues forum open to the public, at 6:00 P.M., on Monday, February 25, 2019, at City Hall in Council Chambers, City Hall, New York, NY 10007. This forum will include experts discussing City governance issues including the roles of the Borough Presidents, the Public Advocate, and the Corporation Counsel, together with related matters; and the appointment and removal powers of City officials.

This meeting is open to the public. Because this is a public meeting and not a public hearing, the public will have the opportunity to observe the Commission's discussions, but not testify before it. There will be opportunities for testimony by members of the public, at future public hearings of the Commission.

If you are not able to attend, but wish to watch the meeting, all public hearings and meetings will be livestreamed, at the Commission's website found here: www.charter2019.nyc.

What if I need assistance to observe the meeting?

This location is accessible to individuals using wheelchairs or other mobility devices. With advance notice, American Sign Language interpreters will be available and members of the public may request induction loop devices and language translation services. Please make

induction loop, language translation or additional accessibility requests by 5:00 P.M., Thursday, February 21, 2019, by emailing the Commission at info@charter2019.nyc or calling (212) 482-5155. All requests will be accommodated to the extent possible.

Find out more about the NYC Charter Revision Commission 2019, by visiting us at our website: www.charter2019.nyc.

Follow us on Twitter @charter2019nyc, Instagram @charter2019nyc and Facebook, at facebook.com/Charter2019/

Accessibility questions: info@charter2019.nyc, (212) 482-5155, by: Thursday, February 21, 2019, 5:00 P.M.



f19-25

CITY PLANNING COMMISSION

PUBLIC HEARINGS

NOTICE IS HEREBY GIVEN that resolutions have been adopted by the City Planning Commission, scheduling a public hearing on the following matters to be held at NYC City Planning Commission Hearing Room, Lower Concourse, 120 Broadway, New York, NY, on Wednesday, February 27, 2019, at 10:00 A.M.

BOROUGH OF THE BRONX Nos. 1 & 2

2069 BRUCKNER BOULEVARD REZONING

No. 1

CD 9 C 190102 ZMX

IN THE MATTER OF an application submitted by Azimuth Development Group LLC, pursuant to Sections 197-c and 201 of the New York City Charter for an amendment of the Zoning Map, Section Nos. 4b & 7a:

- 1. changing from an R5 District to an R7A District property bounded by Chatterton Avenue, Olmstead Avenue, Bruckner Expressway, and a line 300 feet westerly of Olmstead Avenue; and
2. establishing within the R7A District a C2-4 District bounded by Chatterton Avenue, Olmstead Avenue, Bruckner Expressway, a line 300 feet westerly of Olmstead Avenue, a line midway between Chatterton Avenue and Bruckner Boulevard (northerly portion), and a line 100 feet westerly of Olmstead Avenue;

as shown on a diagram (for illustrative purposes only) dated January 7, 2019, and subject to the conditions of CEQR Declaration E-515.

No. 2

CD 9 N 190103 ZRX

IN THE MATTER OF an application submitted by Azimuth Development Group LLC, pursuant to Section 201 of the New York City Charter, for an amendment of the Zoning Resolution of the City of New York, modifying Appendix F for the purpose of establishing a Mandatory Inclusionary Housing area.

Matter underlined is new, to be added; Matter struck out is to be deleted; Matter within # # is defined in Section 12-10; * * * indicates where unchanged text appears in the Zoning Resolution.

* * *

APPENDIX F Inclusionary Housing Designated Areas and Mandatory Inclusionary Housing Areas

* * *

THE BRONX

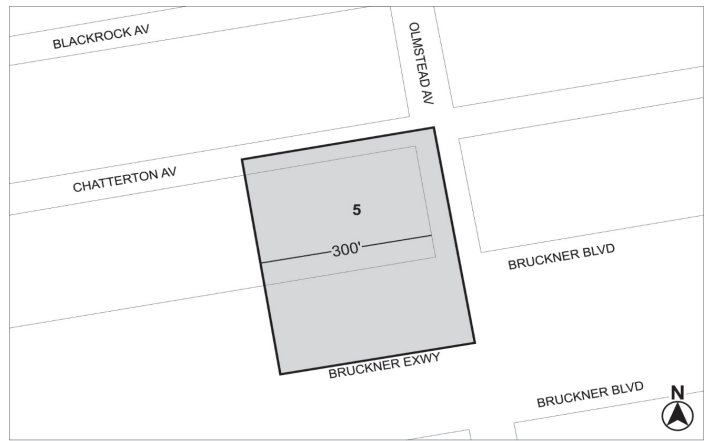
* * *

The Bronx Community District 9

* * *

Map 5 - [date of adoption]

[PROPOSED MAP]



Mandatory Inclusionary Housing Area see Section 23-154(d)(3)

Area 5 — [date of adoption] — MIH Program Option 1

Portion of Community District 9, The Bronx

BOROUGH OF BROOKLYN Nos. 3-6 1921 ATLANTIC AVENUE No. 3

CD 3 C 190160 HAK IN THE MATTER OF an application submitted by the NYC Department of Housing Preservation and Development (HPD)

- 1. pursuant to Article 16 of the General Municipal Law of New York State for:
a) the designation of properties located at 17-23 Prescott Place, 18-22 Bancroft Place and 1911-1923 Atlantic Avenue (Block 1557, Lots 1, 2, 3, 4, 23, 26, 28, 31, 32, 33, 34, 35, 36, 37 and 38) as an Urban Development Action Area; and
b) an Urban Development Action Area Project for such area; and
2. pursuant to Section 197-c of the New York City Charter for the disposition of properties located at Block 1557, Lots 3, 4, 23, 26, 28, 31, 32, 33, 34, 35, 36 and 37 to a developer to be selected by HPD;

to facilitate a mixed-use development containing approximately 235 affordable housing units, commercial and community facility space.

No. 4

CD 3 C 190161 ZMK IN THE MATTER OF an application submitted by NYC Department of Housing Preservation and Development and DTF Atlantic, LLC, pursuant to Sections 197-c and 201 of the New York City Charter for the amendment of the Zoning Map, Section No. 17a:

- 1. eliminating a Special Mixed Use District (MX-10) bounded by a line midway between Herkimer Street and Atlantic Avenue, Bancroft Place, the northerly boundary line of the Long Island Railroad Right-Of-Way (Atlantic Division), and Prescott Place;
2. changing an M1-1/R7D District to an R8A District property bounded by a line midway between Herkimer Street and Atlantic Avenue, Bancroft Place, the northerly boundary line of the Long Island Railroad Right-Of-Way (Atlantic Division), and Prescott Place; and
3. establishing within the proposed R8A District a C2-4 District bounded by a line 100 feet northerly of Atlantic Avenue, Bancroft Place, the northerly boundary line of the Long Island Railroad Right-Of-Way (Atlantic Division), and Prescott Place;

as shown on a diagram (for illustrative purposes only) dated November 13, 2018.

No. 5

CDs 3 N 190162 ZRK IN THE MATTER OF an application submitted by NYC Department of Housing Preservation and Development and DTF Atlantic, LLC, pursuant to Section 201 of the New York City Charter, for an amendment of the Zoning Resolution of the City of New York, modifying APPENDIX F for the purpose of establishing a Mandatory Inclusionary Housing area.

Matter underlined is new, to be added; Matter struck out is to be deleted; Matter within # # is defined in Section 12-10;

* * * indicates where unchanged text appears in the Zoning Resolution.

* * *

APPENDIX F

Inclusionary Housing Designated Areas and Mandatory Inclusionary Housing Areas

* * *

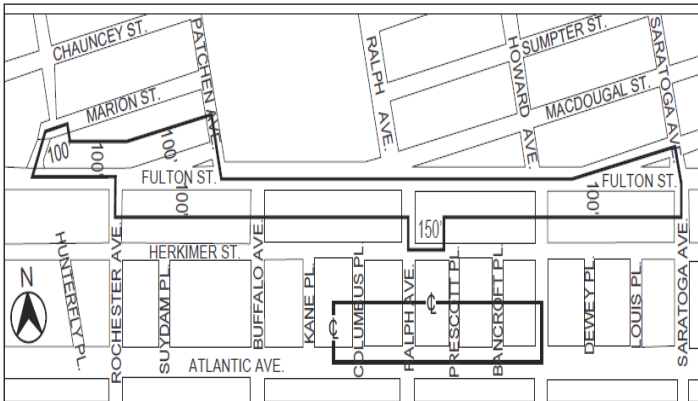
BROOKLYN

* * *

Brooklyn Community District 3

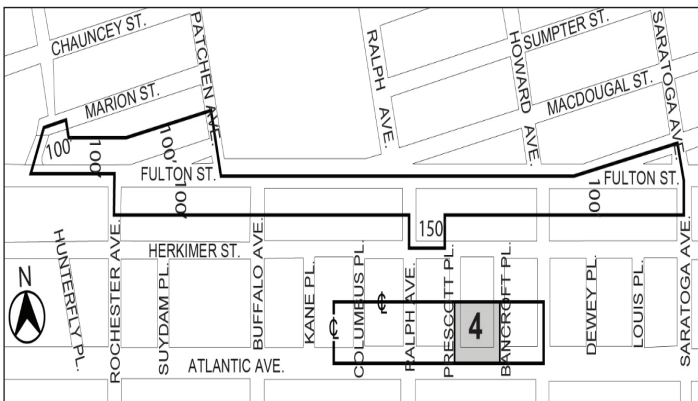
[EXISTING MAP]



Map 2 – (10/29/07)



[PROPOSED MAP]

Map 2 – [date of adoption]



-  Inclusionary Housing designated area
-  Mandatory Inclusionary Housing Program Area *see Section 23-154 (d) (3)*

Area 4 [date of adoption] – MIH Program Option 1

Portion of Community District 3, Borough of Brooklyn

No. 6

CDs 3 & 16

C 190163 HUK

IN THE MATTER OF an application submitted by the Department of Housing Preservation and Development (HPD) pursuant to Section 505 of Article 15 of the General Municipal (Urban Renewal) Law of New York State and Section 197-c of the New York City Charter, for the first amendment to the Saratoga Square Urban Renewal Plan for the Saratoga Square Urban Renewal Area.

No. 7

813 STERLING PLACE

CD 8

C 190181 POK

IN THE MATTER OF an application submitted by the Administration for Children’s Services and the Department of Citywide Administrative Services, pursuant to Section 197-c of the New York City Charter, for the acquisition of property located at 813 Sterling Place (Block 1240, Lot 56) for continued use as a child care center.

No. 8
370 NEW LOTS AVENUE

CD 5

C 190182 POK

IN THE MATTER OF an application submitted by the Administration for Children’s Services and the Department of Citywide Administrative Services, pursuant to Section 197-c of the New York City Charter, for the acquisition of property located at 370 New Lots Avenue (Block 4298, Lot 7) for continued use as a child care center.

BOROUGH OF QUEENS

Nos. 9 & 10

47-15 34TH AVENUE REZONING

No. 9

CD 1

C 180530 ZMQ

IN THE MATTER OF an application submitted by Ashley Young LLC and John Young Associates LLC pursuant to Sections 197-c and 201 of the New York City Charter for an amendment of the Zoning Map, Section No. 9b:

1. changing from an R5 District to an R6B District property bounded by a line 150 northeasterly of 34th Avenue, 47th Street, a line 140 feet northeasterly of 34th Avenue, and a line midway between 46th Street and 47th Street;
2. changing from a C8-1 District to an R6B District property bounded by a line 140 feet northeasterly of 34th Avenue, 47th Street, 34th Avenue, a line 50 feet northwesterly of 47th Street, a line 100 feet northeasterly of 34th Avenue, and a line midway between 46th Street and 47th Street;
3. changing from an R5 District to an R7X District property bounded by a line 150 feet northeasterly of 34th Avenue, 48th Street, a line 140 feet northeasterly of 34th Avenue, and 47th Street;
4. changing from a C8-1 District to an R7X District property bounded by a line 140 feet northeasterly of 34th Avenue, 48th Street, 34th Avenue, and 47th Street;
5. establishing within existing and proposed R6B Districts a C2-4 district bounded by a line 150 feet northeasterly of 34th Avenue, 47th Street, 34th Avenue, and a line midway between 46th Street and 47th Street; and,
6. establishing within a proposed R7X District a C2-4 District bounded by a line 150 feet northeasterly of 34th Avenue, 48th Street, 34th Avenue, and 47th Street;

as shown on a diagram (for illustrative purposes only) dated November 13, 2018, and subject to the conditions of CEQR Declaration E-509.

No. 10

CD 1

N 180529 ZRQ

IN THE MATTER OF an application submitted by Ashley Young LLC and John Young Associates LLC pursuant to Section 201 of the New York City Charter, for an amendment of the Zoning Resolution of the City of New York, modifying Appendix F for the purpose of establishing a Mandatory Inclusionary Housing area.

Matter underlined is new, to be added;
Matter ~~struck out~~ is to be deleted;
Matter within # # is defined in Section 12-10;
* * * indicates where unchanged text appears in the Zoning Resolution.

* * *

APPENDIX F

Inclusionary Housing Designated Areas and Mandatory Inclusionary Housing Areas

* * *

QUEENS

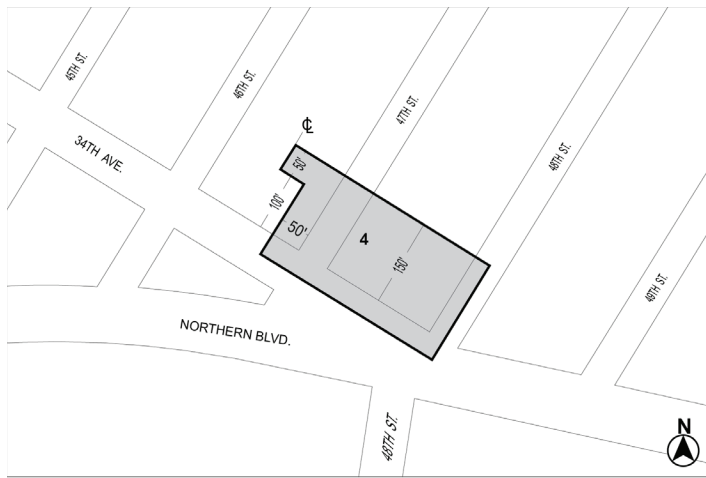
* * *


Queens Community District 1

* * *

Map 5 - [date of adoption]

[PROPOSED MAP]



 Mandatory Inclusionary Housing Area (see Section 23-154(d)(3))
 Area 4 — [date of adoption] — MIH Program Option 2

Portion of Community District 1, Queens

BOROUGH OF STATEN ISLAND
Nos. 11-16
SPECIAL BAY STREET CORRIDOR DISTRICT
No. 11

CD 1 **C 190113 ZMR**
IN THE MATTER OF an application submitted by the NYC
 Department of City Planning pursuant to Sections 197-c and 201 of the
 New York City Charter for the amendment of the Zoning Map, Section
 Nos. 21c and 21d:

1. eliminating from within an existing R3-2 District a C2-2 District bounded by a line 150 feet northwesterly of Canal Street, a line 700 feet southwesterly of Wright Street, a line 125 feet northwesterly of Canal Street, a line 200 feet southwesterly of Wright Street, Canal Street, Broad Street, and Cedar Street;
2. eliminating from within an existing R4 District a C2-2 District bounded by Canal Street, Wright Street, and Broad Street;
3. changing from an R3X District to an R6 District property bounded by a line 130 feet northwesterly of Bay Street, a line 105 feet northeasterly of Baltic Street, a line 100 feet northwesterly of Bay Street, and Baltic Street;
4. changing from an M1-1 District to an R6 District property bounded by Bay Street (easterly portion), the southerly street line of Victory Boulevard, the easterly boundary line of the Staten Island Rapid Transit (SIRT) Right-of-Way, Sands Street, Bay Street, Sands Street, a line 100 feet westerly of Bay Street, Congress Street, a line 100 feet southeasterly of Van Duzer Street, Baltic Street, a line 100 feet northwesterly of Bay Street, Clinton Street, a line 100 feet southeasterly of Van Duzer Street, St. Julian Place, Van Duzer Street extension, Swan Street, a line 100 feet northeasterly of Van Duzer Street, Hannah Street, a line midway between Van Duzer Street and Bay Street, and the southwesterly centerline prolongation of Minsthorne Street;
5. changing from an R3-2 District to an R6B District property bounded by a line 150 feet northwesterly of Canal Street, a line 700 feet southwesterly of Wright Street, a line 125 feet northwesterly of Canal Street, a line 200 feet southwesterly of Wright Street, Canal Street, Broad Street, and Cedar Street;
6. changing from an R3X District to an R6B District property bounded by Van Duzer Street, Baltic Street, a line 100 feet southeasterly of Van Duzer Street, and a line 100 feet northeasterly of Congress Street;
7. changing from an R4 District to an R6B District property bounded by Canal Street, Wright Street, and Broad Street;
8. changing from an M1-1 District to an R6B District property bounded by Van Duzer Street, a line 150 feet northwesterly of Hannah Street, a line midway between Van Duzer Street and Bay Street, Hannah Street, a line 100 feet northeasterly of Van Duzer Street, Swan Street, Van Duzer Street Extension, St. Julian Place, a line 100 feet southeasterly of Van Duzer Street, and Grant Street;
9. establishing within a proposed R6 District a C2-3 District bounded by a line midway between Van Duzer Street and Bay Street, the southwesterly centerline prolongation Minsthorne Street, Bay Street, the easterly centerline prolongation Swan

Street, the easterly boundary line of the Staten Island Rapid Transit (SIRT) Right-of-Way, Sands Street, Bay Street, Sands Street, a line 100 feet easterly of Bay Street, Congress Street, a line 100 feet southeasterly of Van Duzer Street, Baltic Street, a line 130 feet northwesterly of Bay Street, a line 105 feet northeasterly of Baltic Street, a line 100 feet northwesterly of Bay Street, Clinton Street, a line 100 feet southeasterly of Van Duzer Street, St. Julian Place, Van Duzer Street Extension, Swan Street, a line 100 feet northeasterly of Van Duzer Street, and Hannah Street;

10. establishing within a proposed R6B District a C2-3 District bounded by:
 - a. Van Duzer Street, a line 150 feet northwesterly of Hannah Street, a line midway between Van Duzer Street and Bay Street, Hannah Street, a line 100 feet northeasterly of Van Duzer Street, Swan Street, Van Duzer Street Extension, St. Julian Place, a line 100 feet southeasterly of Van Duzer Street, and Grant Street; and
 - b. a line 150 feet northwesterly of Canal Street, a line 700 feet southwesterly of Wright Street, a line 125 feet northwesterly of Canal Street, a line 200 feet southwesterly of Wright Street, Canal Street, Wright Street, Broad Street, and Cedar Street;
11. establishing within a proposed R6 District a C2-4 District bounded by Bay Street (easterly portion), the southerly street line of Victory Boulevard, the easterly boundary line of the Staten Island Rapid Transit (SIRT) Right-of-Way, the easterly centerline prolongation of Swan Street, and Bay Street; and
12. establishing a Special Bay Street Corridor District (BSC) bounded by Bay Street (easterly portion), the southerly street line of Victory Boulevard, the easterly boundary line of the Staten Island Rapid Transit (SIRT) Right-of-Way, Sands Street, Bay Street, Sands Street, a line 100 feet westerly of Bay Street, Congress Street, a line 100 feet southeasterly of Van Duzer Street, a line 100 feet northeasterly of Congress Street, Van Duzer Street, Baltic Street, a line 130 feet northwesterly of Bay Street, a line 105 feet northeasterly of Baltic Street, a line 100 feet northwesterly of Bay Street, Clinton Street, a line 100 feet southeasterly of Van Duzer Street, Grant Street, Van Duzer Street, a line 150 feet northwesterly of Hannah Street, a line midway between Van Duzer Street and Bay Street, and the southwesterly centerline prolongation of Minsthorne Street;

as shown on a diagram (for illustrative purposes only) dated May 22, 2017, and subject to the conditions of CEQR Declaration E-429.

No. 12

CD 1 **N 190114 ZRR**
IN THE MATTER OF an application submitted by New York City
 Department of City Planning, pursuant to Section 201 of the New
 York City Charter, for an amendment of the Zoning Resolution of the
 City of New York establishing the Special Bay Street Corridor District
 (Article XIII, Chapter 5) and modifying APPENDIX F for the purpose
 of establishing a Mandatory Inclusionary Housing area, and modifying
 related Sections.

Matter underlined is new, to be added;
 Matter ~~struck out~~ is to be deleted;
 Matter within # # is defined in Section 12-10;
 * * * indicates where unchanged text appears in the Zoning Resolution.

ARTICLE I
GENERAL PROVISIONS

Chapter 1
Title, Establishment of Controls and Interpretations of Regulations

* * *

11-122
Districts established

* * *

Establishment of the Special Bay Ridge District

In order to carry out the special purposes of this Resolution as set forth in Article XI, Chapter 4, the #Special Bay Ridge District# is hereby established.

Establishment of the Special Bay Street Corridor District

In order to carry out the special purposes of this Resolution as set forth in Article XIII, Chapter 5, the #Special Bay Street Corridor District# is hereby established.

Establishment of the Special City Island District

* * *

Chapter 2
Construction of Language and Definitions

* * *

12-10 DEFINITIONS

* * *

Special Bay Ridge District

The "Special Bay Ridge District" is a Special Purpose District designated by the letters "BR" in which special regulations set forth in Article XI, Chapter 4, apply.

Special Bay Street Corridor District

The "Special Bay Street Corridor District" is a Special Purpose District designated by the letters "BSC" in which special regulations set forth in Article XIII, Chapter 5, apply.

Special City Island District

* * *

Chapter 4 Sidewalk Cafe Regulations

* * *

14-44 Special Zoning Districts Where Certain Sidewalk Cafes Are Permitted

* * *

Table with 4 columns: District Name, #Enclosed Sidewalk Cafe#, #Unenclosed Sidewalk Cafe#, and Yes/No status. Rows include Staten Island, Bay Street Corridor District, South Richmond Development District, St. George District, and Stapleton Waterfront District.

* * *

ARTICLE II RESIDENCE DISTRICT REGULATIONS

Chapter 3 Residential Bulk Regulations in Residence Districts

* * *

23-011 Quality Housing Program

* * *

(c) In the districts indicated without a letter suffix, the optional Quality Housing #bulk# regulations permitted as an alternative, pursuant to paragraph (b) of this Section, shall not apply to:

* * *

(2) Special Purpose Districts

However, such optional Quality Housing #bulk# regulations are permitted as an alternative to apply in the following Special Purpose Districts:

- #Special 125th Street District#; #Special Bay Street Corridor District#; #Special Downtown Brooklyn District#;

* * *

23-03 Street Tree Planting in Residence Districts

R1 R2 R3 R4 R5 R6 R7 R8 R9 R10

In all districts, as indicated, the following shall provide #street# trees in accordance with Section 26-41 (Street Tree Planting):

* * *

(b) #enlargements# of #single-# or #two-family residences# by 20 percent or more within the following special purpose districts:

- #Special Bay Ridge District#; #Special Bay Street Corridor District#; #Special Clinton District#;

* * *

ARTICLE III COMMERCIAL DISTRICT REGULATIONS

Chapter 3 Bulk Regulations for Commercial or Community Facility Buildings in Commercial Districts

* * *

33-03 Street Tree Planting in Commercial Districts

C1 C2 C3 C4 C5 C6 C7 C8

In all districts, as indicated, the following shall provide #street# trees in accordance with Section 26-41 (Street Tree Planting):

* * *

(b) #enlargements# of #single-# or #two-family residences# by 20 percent or more within the following special purpose districts:

- #Special Bay Ridge District#; #Special Bay Street Corridor District#; #Special Clinton District#;

* * *

ARTICLE XI SPECIAL PURPOSE DISTRICTS

Chapter 6 Special Stapleton Waterfront District

* * *

116-20 SPECIAL BULK REGULATIONS

* * *

116-23 Special Height and Setback Regulations

The special height and setback regulations set forth in this Section shall apply.

* * *

116-232 Street wall location

Within the #Special Stapleton Waterfront District#, the #street wall# location regulations shall be modified as follows:

(a) Subareas A and B1

In Subareas A and B1, the underlying #street wall# location regulations shall apply, except that the provisions of paragraph (a)(1) of Section 35-651 (Street wall location) shall be modified to require at least 70 percent of the #aggregate width of street wall# be located with 15 feet of the #street line# and extend to the minimum base heights specified in Section 116-233 (Height and setback), or the height of the #building#, whichever is less.

(b) Subareas B2 through B5 and C

In Subareas B B2 through B5 and C, the underlying #street wall# location regulations of a C4-2A District or an R6B District, as applicable, shall be modified as set forth in this Section. Map 3 (Mandatory Front Building Wall Lines) in the Appendix to this Chapter, specifies locations in Subareas B B2 through B5 and C where #mandatory front building wall# requirements apply as follows:

(a)(1) Type 1: Front #building# walls shall be coincident with and extend along the entire length of the #mandatory front building wall line#, except, to allow articulation at the intersection of two such lines, the front #building# wall may be located anywhere within 15 feet of their point of intersection.

(b)(2) Type 2: Front #building# walls shall be located within eight feet of and extend along at least 70 percent of the length of the #mandatory front building wall line#. For phased #development#, this requirement may be satisfied by more than one #building#, provided that upon completion 70 percent of the length of the #mandatory front building wall line# is occupied by such front #building# walls.

(c)(3) Wherever Map 3 does not indicate a #mandatory front building wall line#, the underlying #street wall# location rules shall apply.

If more than one #building# is #developed# in Subareas B1, B2, B3 or B4, the first #building# shall be located along a Type 1 #mandatory front building wall line#. Subsequent #buildings# shall locate along a Type 2 #mandatory front building wall line# until 70 percent of the length of the #mandatory front building wall line# is occupied.

[MOVED HEIGHT AND SETBACK PROVISIONS TO 116-233]

[PROPOSED MAP]

Type 1 and Type 2 Mandatory Front Building Wall Lines to be removed from Subarea B1]



- Special Stapleton Waterfront District
- Type 1 Mandatory Front Building Wall Line
- Type 2 Mandatory Front Building Wall Line

* * *

ARTICLE XIII
SPECIAL PURPOSE DISTRICTS

Chapter 5
Special Bay Street Corridor District

135-00
GENERAL PURPOSES

The "Special Bay Street Corridor District" established in this Resolution is designed to promote and protect public health, safety and general welfare. These general goals include, among others, the following specific purposes:

- (a) to encourage well-designed buildings that complement the built character of the St. George, Stapleton and Tompkinsville neighborhoods;
- (b) to achieve a harmonious visual and functional relationship with the adjacent neighborhoods;
- (c) to maintain and reestablish physical and visual public access to the Stapleton neighborhood and to the waterfront;
- (d) to enhance neighborhood economic diversity by broadening the range of housing choices for residents at varied incomes;

- (e) to provide flexibility to attract new commercial and retail uses and support the existing businesses that define the area;
- (f) to create a livable community combining housing, retail and other uses throughout the district;
- (g) to create a walkable, urban streetscape environment through a mix of ground floor uses that connect the town centers of St George and Stapleton;
- (h) to create a lively and attractive built environment that will provide daily amenities and services for the use and enjoyment of area residents, workers and visitors;
- (i) to provide flexibility of architectural design within limits established to assure adequate access of light and air to the street, and thus to encourage more attractive and economic building forms; and
- (j) to promote the most desirable use of land in accordance with a well-considered plan and thus conserve the value of land and buildings, and thereby protect the City's tax revenues.

135-01
General Provisions

The provisions of this Chapter shall apply within the #Special Bay Street Corridor District#. The regulations of all other Chapters of this Resolution are applicable, except as superseded, supplemented or modified by the provisions of this Chapter. In the event of a conflict between the provisions of this Chapter and other regulations of this Resolution, the provisions of this Chapter shall control.

135-02
District Plan and Maps

District maps are located in Appendix A of this Chapter and are hereby incorporated and made an integral part of this Resolution. They are incorporated for the purpose of specifying locations where special regulations and requirements, as set forth in the text of this Chapter, apply.

Map 1 Special Bay Street Corridor District and Subdistricts

Map 2 Location of visual corridors

135-03
Subdistricts

In order to carry out the purposes and provisions of this Chapter, five subdistricts are established, as follows:

- Subdistrict A
- Subdistrict B, which is comprised of Subdistricts B1 and B2
- Subdistrict C
- Subdistrict D
- Subdistrict E

The location and boundaries of these subdistricts are shown on Map 1 (Special Bay Street Corridor District and Subdistricts), in Appendix A of this Chapter.

135-04
Applicability

135-041
Applicability of Article I, Chapter 2

The definition of "lower density growth management area" in Section 12-10 shall be modified to exclude all districts within the #Special Bay Street Corridor District#.

135-042
Applicability of the Quality Housing Program

Any #building# containing #residences#, #long-term care facilities# or philanthropic or non-profit institutions with sleeping accommodations that is constructed in accordance with the #bulk# regulations of this Chapter shall be considered a #Quality Housing building#, and shall comply with the provisions of Article II, Chapter 8.

135-043
Applicability of the Inclusionary Housing Program

For the purposes of applying the Inclusionary Housing Program set forth in Section 23-90, the #Special Bay Street Corridor District# shall be a #Mandatory Inclusionary Housing area#.

135-044
Applicability of Article VI, Chapter 4

Notwithstanding the provisions of Section 135-01, in #flood zones#, in the event of a conflict between the provisions of this Chapter and the provisions of Article VI, Chapter 4 (Special Regulations Applying in Flood Hazard Areas), the provisions of Article VI, Chapter 4, shall control.

135-045
Applicability of this Chapter to certain zoning lots in Subdistrict D

For #zoning lots# in Subdistrict D containing a Use Group 16 or 17 #use# operated in support of a public service or transportation facility and existing on [date of enactment], the provisions of this Chapter shall not apply. In lieu thereof, the provisions of an M1-1 District shall apply.

135-10 SPECIAL USE REGULATIONS

The underlying #use# regulations are modified by the provisions of this Section, inclusive.

135-11 Ground Floor Use Regulations

For the purposes of applying the special #ground floor level# streetscape provisions set forth in Section 37-30 to this Chapter, any portion of a #ground floor level street# frontage along Bay Street, as well as any #street# frontage within 50 feet of Bay Street, shall be considered a #primary street frontage#. A #ground floor level street# frontage along any other #street# shall be considered a #secondary street frontage#. For the purposes of this Section, defined terms shall include those in Section 12-10 and Section 37-311.

The provisions of this Section shall apply to #developments# or ground floor level #enlargements#.

(a) Along #primary street frontages#

For #buildings#, or portions thereof, with #primary street frontage#, #uses# on the #ground floor level#, to the minimum depth set forth in Section 37-32 (Ground Floor Depth Requirements for Certain Uses), shall be limited to non-#residential uses#, except for Type 1 lobbies and entrances and exits to #accessory# parking spaces provided in accordance with the applicable provisions of Section 37-33 (Maximum Width of Certain Uses). #Group parking facilities# located on the #ground floor level# shall be wrapped by #floor area# in accordance with the provisions of paragraph (a) of Section 37-35 (Parking Wrap and Screening Requirements). #Ground floor level street walls# shall be glazed in accordance with the provisions set forth in Section 37-34 (Minimum Transparency Requirements).

For #zoning lots# with a #lot area# of less than 5,000 square feet existing both on [date of adoption] and on the date of application for a building permit, the provisions of this paragraph shall not apply. In lieu thereof, the provisions of paragraph (b) of this Section shall apply.

In #flood zones#, where no transparent materials or #building# entrances or exits are provided on the #ground floor level street wall# below a height of four feet above the level of the adjoining sidewalk for a continuous width of at least 15 feet, visual mitigation elements shall be provided in accordance with Section 135-12 for such blank wall.

(b) Along #secondary street frontages#

For #buildings#, or portions thereof, with #secondary street frontage#, all #uses# permitted by the underlying district shall be permitted on the #ground floor level#, provided that any #accessory# off-street parking spaces on the #ground floor level# shall be wrapped or screened in accordance with Section 37-35.

The level of the finished floor of such ground floor shall be located not higher than five feet above nor lower than five feet below the as-built level of the adjoining #street#.

135-12 Special Streetscape Provisions for Blank Walls

Where visual mitigation elements are required on a blank wall along the #ground floor level street wall# pursuant to the provisions of Section 135-11 (Ground Floor Use Regulations), at least 75 percent of the linear footage of any such blank wall shall be treated by one or more of the following visual mitigation elements.

(a) Planting

Where utilized as a visual mitigation element, any combination of perennials, annuals, decorative grasses or shrubs shall be provided in planting beds, raised planting beds or planter boxes in front of the #street wall#. Each foot in width of a planting bed, raised planting bed or planter box, as measured parallel to the #street wall#, shall satisfy one linear foot of frontage mitigation requirement. Such planting bed shall extend to a depth of at least three feet, inclusive of any structure containing the planted material. Any individual planted area shall have a width of at least five feet, and the height of such planting, inclusive of any structure containing the planted materials, shall be at least three feet.

Where a blank wall exceeds a #street wall# width of 50 feet, at least 25 percent of such #street wall# width shall be planted in accordance with the provisions of this paragraph.

(b) Benches

Where utilized as a visual mitigation element, fixed benches with or without backs shall be provided in front of the #street wall#. Unobstructed access shall be provided between such benches and an adjoining sidewalk or required circulation paths. Each linear foot of bench, as measured parallel to the #street wall#, shall satisfy one linear foot of frontage mitigation requirement. Any individual bench shall have a width of at least five feet, and no more than 20 feet of benches may be used to fulfill such requirement per 50 feet of frontage.

(c) Bicycle racks

Where utilized as a visual mitigation element, bicycle racks, sufficient to accommodate at least two bicycles, shall be provided in front of the #street wall#, and oriented so that the bicycles are placed parallel to the #street wall#. Each bicycle rack so provided shall satisfy five linear feet of frontage mitigation requirement. No more than three bicycle racks may be used to fulfill such requirement per 50 feet of frontage.

(d) Tables and chairs

Where utilized as a visual mitigation element, fixed tables and chairs shall be provided in front of the #street wall#. Each table shall have a minimum diameter of two feet, and have a minimum of two chairs associated with it. Each table and chair set so provided shall satisfy five linear feet of frontage mitigation requirement.

(e) Wall treatment

Where utilized as a visual mitigation element, wall treatment, in the form of permitted #signs#, graphic or sculptural art, rustication, decorative screening or latticework, or living plant material, shall be provided along the #street wall#. Each linear foot of wall treatment shall constitute one linear foot of frontage mitigation requirement. Such wall treatment shall extend to a height of at least 10 feet, as measured from the level of the adjoining sidewalk or grade, and have a minimum width of 10 feet, as measured parallel to the #street wall#.

All visual mitigation elements shall be provided on the #zoning lot#, except where such elements are permitted within the #street# under other applicable laws or regulations.

135-13 Physical Culture or Health Establishments

Within the #Special Bay Street Corridor District#, a #physical culture or health establishment# shall be permitted as-of-right in #Commercial Districts#. For the purposes of applying the underlying regulations to such #use#, a #physical culture or health establishment# shall be considered a Use Group 9 #use# and shall be within parking requirement category B.

135-14 Modification of Supplemental Use Provisions

In Subdistricts A, B and C, the underlying provisions of Section 32-421 (Limitation on floors occupied by commercial uses) shall be modified as follows:

- For #mixed buildings#, offices, as listed in Use Group 6B, shall be permitted on the lowest two #stories# of a #building#, provided that no access exists between such offices and any #residential uses#; and
- For #commercial buildings#, the provisions restricting the location of #uses# listed in Use Group 6A, 6B, 6C, 6F, 7, 8, 9 or 14 to two #stories#, shall not apply.

135-15 Enlargement of Certain Non-conforming Uses

For #zoning lots# containing alcoholic beverage manufacturing establishments, or breweries, as listed in Use Group 18, the provisions of Section 52-40 (ENLARGEMENTS OR EXTENSIONS) shall be modified to permit an #enlargement# or #extension# of such #use# after [date of adoption], provided that:

- the performance standards for M1 Districts set forth in Section 42-20, inclusive, shall apply to the #enlarged# or #extended# portion;
- the #enlarged# or #extended# area does not exceed 15,000 square feet;
- such #enlargement# or #extension# is located within a #completely enclosed building#; and
- all construction has been completed prior to [15 years after date of adoption].

135-20 SPECIAL BULK REGULATIONS

The underlying #floor area#, #yard#, #street wall# location and height and setback regulations are modified by the provisions of this Section.

**135-21
Special Floor Area Regulations**

The underlying #floor area# regulations are modified by the provisions of this Section. For the purpose of this Section, defined terms include those set forth in Sections 12-10 and 23-911.

Table 1 below sets forth the maximum #floor area ratio# of a #zoning lot# for each Subdistrict. Column 1 sets forth the maximum #floor area ratio# for #commercial uses# other than offices, as listed in Use Group 6B, and Column 2 sets forth the maximum #floor area ratio# for offices. Column 3 sets forth the maximum #floor area ratio# for #residences#, other than #MIH sites# and #affordable independent residences for seniors#, that are subject to the provisions of paragraph (d)(4)(i) or (d)(4)(iii) of Section 23-154 (Inclusionary Housing). Column 4 sets forth the maximum #residential floor area ratio# for #MIH sites# where either #affordable floor area# is provided in accordance with the provisions of paragraphs (d)(3)(i) through (d)(3)(iv) or paragraph (d)(5) of Section 23-154, or where a contribution to the #affordable housing fund# is made in accordance with paragraph (d)(3)(v) of such Section. Column 4 also sets forth the maximum #floor area ratio# for #community facility uses#, other than #long-term care facilities#. Column 5 sets forth the maximum #floor area ratio# for #zoning lots# containing #affordable independent residences for seniors# or #long-term care facilities#.

For #zoning lots# with #buildings# containing multiple #uses# or for #zoning lots# with multiple #buildings# containing different #uses#, the maximum #floor area ratio# for each #use# shall be as set forth in the table, and the maximum #floor area ratio# for the #zoning lot# shall not exceed the greatest #floor area ratio# permitted for any such #use# on the #zoning lot#.

**Table 1
Maximum #floor area ratio#**

Subdistrict	Column 1 For #commercial uses# other than offices	Column 2 For offices	Column 3 For #residences# other than #MIH sites# and #affordable independent residences for seniors#	Column 4 For #MIH sites# and #community facility uses# other than #long-term care facilities#	Column 5 For #affordable independent residences or #long-term care facilities#
A	2.0	4.60	4.00	4.60	5.01
B	2.0	3.60	3.00	3.60	3.90
C	2.0	3.00	2.50	3.00	3.25
D	2.0	2.00	2.50	3.00	3.25
E	2.0	2.00	2.00	2.20	2.20

**135-22
Special Lot Coverage Regulations**

The underlying #lot coverage# regulations are modified by the provisions of this Section.

The maximum #residential lot coverage# for interior lots# or #through lots# shall be 65 percent, and the maximum #residential lot coverage# for #corner lots# shall be 100 percent.

**135-23
Special Yard Regulations**

The underlying #yard# regulations are modified by the provisions of this Section.

In Subdistrict A, no #rear yard# or #rear yard equivalent# need be provided for #commercial buildings#, #community facility buildings#, or the portion of a #mixed building# containing #commercial# or #community facility uses#.

**135-24
Special Street Wall Location Regulations**

The underlying #street wall# location provisions are modified by the provisions of this Section.

(a) Along Bay Street

Along Bay Street and along #streets# within 50 feet of their intersection with Bay Street, the following #street wall# regulations shall apply:

- (1) At least 70 percent of the #aggregate width of street walls# of a #building# shall be located within eight feet of the #street line#, and shall rise without setback up to at least the minimum base height specified in Section 135-25 (Special Height and Setback Regulations), or the height of

the #building#, whichever is less. Pursuant to Section 135-31 (Special Visual Corridor Requirements), required visual corridors shall be considered #streets#.

- (2) For #developments# or horizontal #enlargements# of #buildings# within the #flood zone#, or portions thereof, where no transparent materials are provided on the #ground floor level street wall# below a height of four feet above the level of the adjoining sidewalk pursuant to the provisions of Section 135-11 (Ground Floor Use Regulations) and Section 37-34 (Minimum Transparency Requirements) for a continuous distance of more than 25 feet, such #street wall# shall be located at least three feet beyond the #street line#. Such #street wall# shall not be located beyond five feet of the #street line#, except as permitted pursuant to Section 64-333 (Street wall location in certain districts). Such #street wall# shall provide visual mitigation elements in accordance with the provisions of Section 135-12 (Special Streetscape Provisions for Blank Walls), and any area between the #street wall# and the sidewalk that does not contain any planting material pursuant to the provisions of paragraph (a) of Section 135-12 shall be improved to Department of Transportation standards for sidewalks.
- (3) A minimum of 20 percent of the surface area of such #street walls# above the level of the first #story# shall be recessed a minimum of three feet. In addition, up to 30 percent of such #street wall# may be recessed at any level, provided that any recesses deeper than 10 feet are located within an #outer court#. Furthermore, no recesses greater than three feet shall be permitted within 30 feet of the intersection of two #street lines#.

(b) Along Van Duzer Street

Along Van Duzer Street, and along #streets# within 50 feet of their intersection with Van Duzer Street, the underlying #street wall# location regulations shall apply.

(c) Along all other #streets#

Along all #streets# that are not subject to paragraphs (a) or (b) of this Section, at least 50 percent of the #aggregate width of street walls# shall be located within 15 feet of the #street line#. The remaining #aggregate width of street walls# may be recessed beyond 15 feet of the #street line#, provided that any such recesses deeper than 10 feet are located within an #outer court#. Where the #street wall# of a #building#, or an individual segment thereof, exceeds the maximum base height established in Section 135-25, such #street wall# shall rise without setback to at least the minimum base height specified in Section 135-25.

The underlying allowances for #street wall# articulation, set forth in paragraph (d) of Section 23-661 or paragraph (e) of Section 35-651, as applicable, shall be permitted to project or recess beyond the #street wall# locations established in paragraphs (a), (b), or (c) of this Section.

**135-25
Special Height and Setback Regulations**

The underlying height and setback provisions are modified by the provisions of this Section.

Pursuant to Section 135-31 (Special Visual Corridor Requirements), required visual corridors shall be considered #streets#. Such visual corridors shall be considered #wide streets# for the purposes of applying the height and setback regulations of this Section.

(a) Base heights and maximum #building# heights

Table 1 below sets forth the minimum and maximum base height, the maximum transition height, where applicable, the maximum height of a #building# or other structure#, and the maximum number of #stories# for #buildings# in the #Special Bay Street Corridor District#.

In all Subdistricts, a setback is required for all portions of #buildings# or other structures# that exceed the maximum base height specified for the Subdistrict, and shall be provided in accordance with paragraph (b) of this Section.

In Subdistrict A and B1, any portion of a #building# located above the maximum transition height, and in Subdistrict B2 and C, any portion of a #building# located above the maximum base height, shall be subject to the maximum #street wall# width restrictions set forth in paragraph (c) of this Section.

Table 1
Maximum Base Heights and Maximum #Building# Heights

Subdistrict	Minimum Base Height (in feet)	Maximum Base Height (in feet)	Maximum Transition Height (in feet)	Maximum Height of #Buildings or Other Structures# in Certain Locations (in feet)	Maximum Number of #Stories#
A	40	65	85	145	14
B1	40	65	85	125	12
B2	40	65	N/A	125	12
C	40	65	N/A	85	8
D	40	65	N/A	75	7
E	30	45	N/A	55	5

(b) **Required setbacks**

At a height not lower than the minimum base height or higher than the maximum base height specified for the subdistrict in Table 1 in paragraph (a) of this Section, a setback with a depth of at least 15 feet shall be provided from any #street wall# fronting on a #narrow street#, and a setback with a depth of at least 10 feet shall be provided from any #street wall# fronting on a #wide street#.

In addition, the underlying provisions of paragraphs (c)(2) through (c)(4) of Section 23-662 (Maximum height of buildings and setback regulations) shall apply to such setbacks.

(c) **Maximum #street wall# width in Subdistricts A, B and C**

In Subdistricts A, B and C, the maximum #building# height set forth in Table 1 in paragraph (a) of this Section shall only be permitted within 100 feet of #streets# intersecting Bay Street. In addition, in Subdistrict B2, such maximum #building# height shall be permitted beyond 100 feet of #streets# intersecting Bay Street, provided that the maximum #street wall# width above the maximum base height does not exceed 100 feet.

In all such Subdistricts, at least 60 feet of separation shall exist between any portions of #buildings# located above such maximum transition height, or maximum base height, as applicable.

(d) **Dormer provisions**

The underlying dormer provisions of paragraph (c) of Section 23-621 shall apply, except that no dormer shall be permitted above a height of 85 feet, or above the maximum height of the #building# or other structure# permitted in paragraph (a) of this Section, whichever is less.

135-30
SPECIAL PUBLIC ACCESS AREA REGULATIONS

135-31
Special Visual Corridor Requirements

Within the Special Bay Street Corridor District, visual corridors shall be provided east of Bay Street, prolonging Swan Street, Clinton Street, Grant Street and Baltic Street, as shown on Map 2 in the Appendix to this Chapter. The location of the visual corridor prolonging Grant Street may be located anywhere within the flexible location designated on Map 2.

Such visual corridors shall be a minimum of 60 feet wide and shall be improved to minimum Department of Transportation (DOT) standards for public #streets#.

The boundaries of visual corridors shall be considered #street lines# for the purposes of applying the #use#, #bulk# and parking provisions of this Resolution, except that such portion of the #zoning lot#:

- (a) shall continue to generate #floor area#;
- (b) may be included for the purposes of calculating #lot coverage#; and
- (c) shall be permitted to accommodate open, unscreened, tandem (one behind the other) #accessory# off-street parking spaces provided that any such parking spaces are provided in accordance with DOT standards for on-street parking.

135-40
SPECIAL PARKING AND LOADING REGULATIONS

The underlying parking provisions are modified by the provisions of this Section.

135-41
Commercial Parking Requirements

In #mixed buildings#, the underlying parking requirements shall apply,

except that for the purposes of determining the parking requirement for #commercial uses# other than offices, as listed in Use Group 6B, the equivalent of 0.5 #floor area ratio#, or the amount of non-office #commercial floor area# in the #building#, whichever is less, may be deducted from the #floor area# used to determine such #commercial# parking calculation.

135-42
Residential Parking Waivers

The underlying #residential# parking waivers shall only apply to #zoning lots# existing both on [date of adoption] and on the date of application for a building permit.

135-43
Location of Parking Spaces

All #accessory# off-street parking spaces may be provided within #public parking garages#. Such spaces may also be provided within parking facilities on #zoning lots# other than the same #zoning lot# as the #use# to which they are #accessory#, provided:

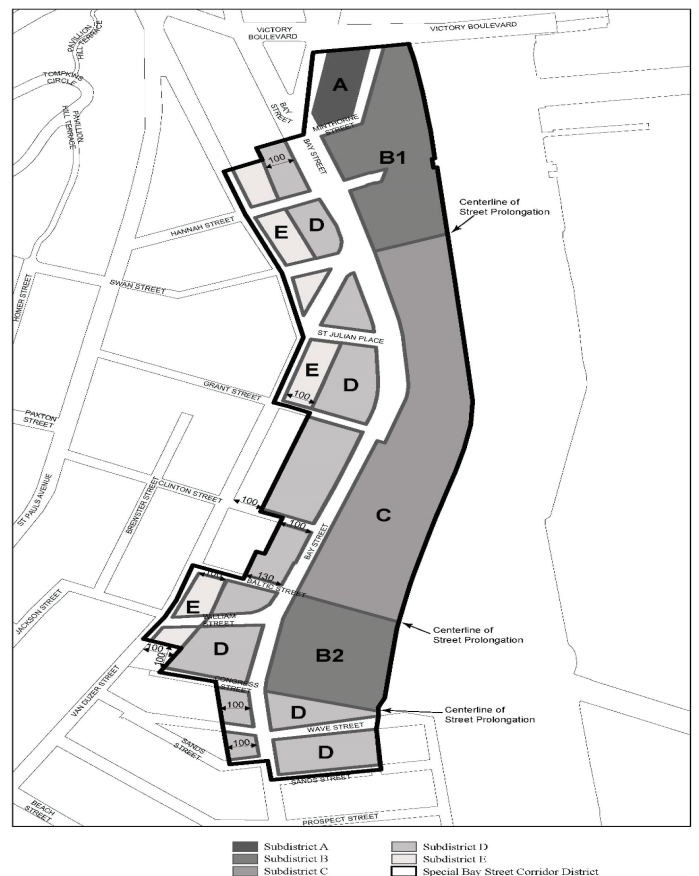
- (a) such parking facilities are located either:
 - (1) within the #Special Bay Street Corridor District#; or
 - (2) outside the #Special Bay Street Corridor District#, subject to the underlying provisions for off-site parking spaces set forth in Sections 25-52 (Off-site Spaces for Residences), 25-53 (Off-site Spaces for Permitted Non-residential Uses), 36-42 (Off-site Spaces for Residences) or 36-43 (Off-site Spaces for Commercial or Community Facility Uses), as applicable;
- (b) each off-street parking space within such facility is counted only once in meeting the parking requirements for a specific #zoning lot#; and
- (c) in no event shall the number of #accessory# parking spaces within such facility exceed that permitted in accordance with the underlying regulations.

135-44
Location of Curb Cuts

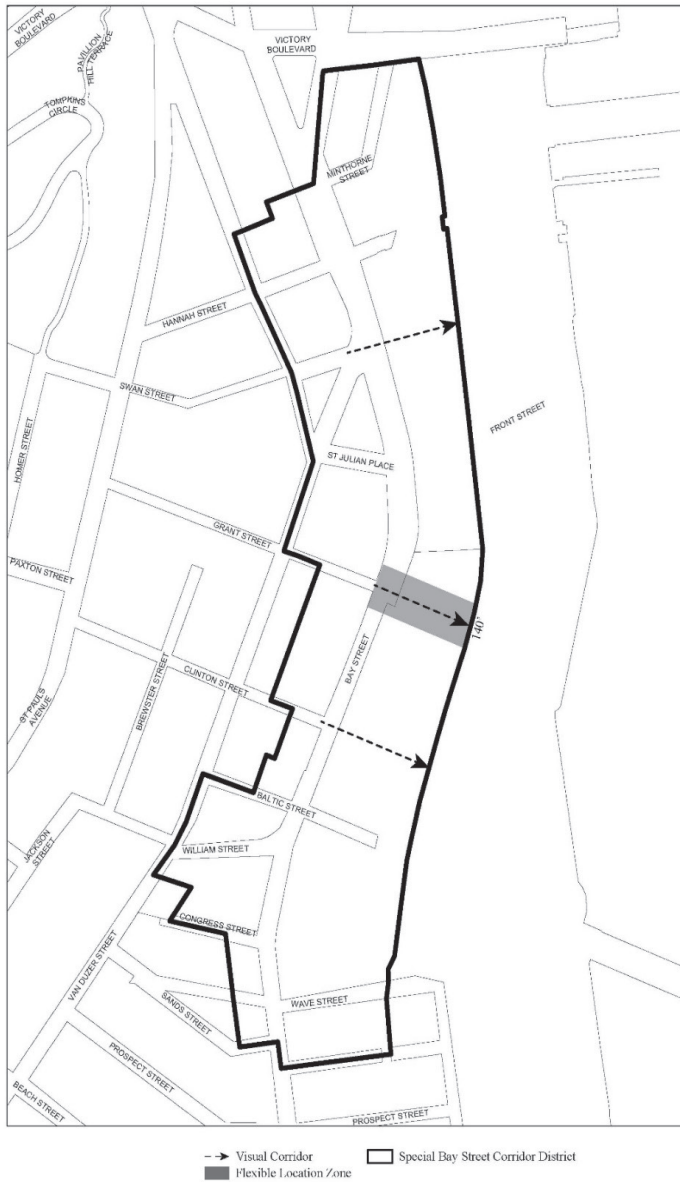
For #zoning lots# existing on [date of adoption] with frontage along Bay Street and along another #street# frontage, no curb cut accessing off-street parking spaces or loading spaces shall be permitted along Bay Street.

Appendix A - Special Bay Street Corridor District

Map 1 - Special Bay Street Corridor District and Subdistricts



Map 2 - Location of visual corridors



**APPENDIX F
Inclusionary Housing Designated Areas and Mandatory
Inclusionary Housing Areas**

Zoning Map	Community District	Maps of Inclusionary Housing Designated Areas	Maps of Mandatory Inclusionary Housing Areas
1d	Bronx CD 7	Map 1	

21c	Staten Island CD 1		Map 1
<u>21c</u>	<u>Staten Island CD 1</u>		<u>Map 2</u>
22a	Brooklyn CD 7	Map 2	

STATEN ISLAND

Staten Island Community District 1

Map 2 - (date of adoption)



Mandatory Inclusionary Housing Area
 Area 1 - [Date of adoption] MIH Program Option 1, Option 2, Deep Affordability Option and Workforce Option see Sections 23-154 (d)(3), 135-043, and 135-21
 Area 2 - [Date of adoption] MIH Program Option 1, Option 2, Deep Affordability Option and Workforce Option see Section 23-154 (d)(3)

Portion of Community District 1, Staten Island

No. 13

CD 1 **N 190114(A) ZRR**
IN THE MATTER OF an application submitted by New York City Department of City Planning, pursuant to Section 201 of the New York City Charter, for an amendment of the Zoning Resolution of the City of New York establishing the Special Bay Street Corridor District (Article XIII, Chapter 5), modifying height and bulk regulations in the Special Stapleton Waterfront District (Article XI, Chapter 6), modifying APPENDIX F for the purpose of establishing a Mandatory Inclusionary Housing area, and modifying related Sections.

Matter underlined is new, to be added;
 Matter ~~struck out~~ is to be deleted;
 Matter within ## is defined in Section 12-10;
 *** indicates where unchanged text appears in the Zoning Resolution.

**ARTICLE I
GENERAL PROVISIONS**

**Chapter 1
Title, Establishment of Controls and Interpretation of Regulations**

**11-122
Districts established**

Establishment of the Special Bay Ridge District

In order to carry out the special purposes of this Resolution as set forth in Article XI, Chapter 4, the #Special Bay Ridge District# is hereby established.

Establishment of the Special Bay Street Corridor District

In order to carry out the special purposes of this Resolution as set forth in Article XIII, Chapter 5, the #Special Bay Street Corridor District# is hereby established.

Establishment of the Special City Island District

* * *

Chapter 2 Construction of Language and Definitions

* * *

12-10 DEFINITIONS

* * *

Special Bay Ridge District

The "Special Bay Ridge District" is a Special Purpose District designated by the letters "BR" in which special regulations set forth in Article XI, Chapter 4, apply.

Special Bay Street Corridor District

The "Special Bay Street Corridor District" is a Special Purpose District designated by the letters "BSC" in which special regulations set forth in Article XIII, Chapter 5, apply.

Special City Island District

* * *

Chapter 4 Sidewalk Cafe Regulations

* * *

14-44 Special Zoning Districts Where Certain Sidewalk Cafes Are Permitted

* * *

Table with 3 columns: District Name, #Enclosed Sidewalk Cafe#, #Unenclosed Sidewalk Cafe#. Rows include Staten Island, Bay Street Corridor District, South Richmond Development District, St. George District, and Stapleton Waterfront District.

ARTICLE II RESIDENCE DISTRICT REGULATIONS

Chapter 3 Residential Bulk Regulations in Residence Districts

* * *

23-011 Quality Housing Program

* * *

(d) In the districts indicated without a letter suffix, the optional Quality Housing #bulk# regulations permitted as an alternative pursuant to paragraph (b) of this Section, shall not apply to:

* * *

- (3) Special Purpose Districts
However, such optional Quality Housing #bulk# regulations are permitted as an alternative to apply in the following Special Purpose Districts:

- #Special 125th Street District#;
#Special Bay Street Corridor District#;
#Special Downtown Brooklyn District#;

* * *

23-03 Street Tree Planting in Residence Districts

R1 R2 R3 R4 R5 R6 R7 R8 R9 R10

In all districts, as indicated, the following shall provide #street# trees in accordance with Section 26-41 (Street Tree Planting):

* * *

- (b) #enlargements# of #single-# or #two-family residences# by 20 percent or more within the following special purpose districts:
#Special Bay Ridge District#;
#Special Bay Street Corridor District#;
#Special Clinton District#;

* * *

ARTICLE III COMMERCIAL DISTRICT REGULATIONS

Chapter 3 Bulk Regulations for Commercial or Community Facility Buildings in Commercial Districts

* * *

33-03 Street Tree Planting in Commercial Districts

C1 C2 C3 C4 C5 C6 C7 C8

In all districts, as indicated, the following shall provide #street# trees in accordance with Section 26-41 (Street Tree Planting):

* * *

- (b) #enlargements# of #single-# or #two-family residences# by 20 percent or more within the following special purpose districts:
#Special Bay Ridge District#;
#Special Bay Street Corridor District#;
#Special Clinton District#;

* * *

ARTICLE XI SPECIAL PURPOSE DISTRICTS

Chapter 6 Special Stapleton Waterfront District

* * *

116-20 SPECIAL BULK REGULATIONS FOR SUBAREAS A, B AND C, THE ESPLANADE, PIER PLACE AND THE COVE

* * *

116-22 Maximum Floor Area Ratio

The maximum #floor area ratio# for all #uses# shall be 2.0.

However, for #zoning lots# in Subareas A and B1, up to a total of 100,000 square feet of floor space, within a #school# shall be exempt from the definition of #floor area#. #Zoning lots# within Subarea A and B1 that are contiguous or would be contiguous but for their separation by a #street#, may be considered one #zoning lot# for the purpose of applying these special #floor area# regulations.

116-23 Special Height and Setback Regulations

The special height and setback regulations set forth in this Section shall apply.

* * *

116-232 Street wall location

Within the #Special Stapleton Waterfront District#, the #street wall# location regulations shall be modified as follows:

- (a) Subareas A and B1
In Subareas A and B1, the underlying #street wall# location regulations shall apply, except that the provisions of paragraph (a)(1) of Section 35-651 (Street wall location) shall be modified to require that at least 70 percent of the #aggregate width of street wall# be located within 15 feet of the #street line# and extend to the minimum base heights specified in Section 116-233 (Height and setback), or the height of the #building#, whichever is less.
(b) Subareas B2 through B5 and C
In Subareas B2 through B5 and C, the underlying #street wall# location regulations of a C4-2A District or an R6B District, as applicable, shall be modified as set forth in this Section. Map 3 (Mandatory Front Building Wall Lines) in Appendix A of this Chapter, specifies locations in Subareas B2 through B5 and C where #mandatory front building wall# requirements apply as follows:
(a)(1) Type 1: Front #building# walls shall be coincident with and extend along the entire length of the #mandatory front building wall line#, except, to allow articulation at the intersection of two such lines, the front #building# wall may be located anywhere within 15 feet of their point of intersection.
(b)(2) Type 2: Front #building# walls shall be located within eight feet of and extend along at least 70 percent of the length of the #mandatory front building wall line#. For phased #development#, this requirement may be satisfied by more than one #building#, provided that upon completion 70 percent of the length of the #mandatory

front building wall line# is occupied by such front #building# walls.

- (c)(3) Wherever Map 3 does not indicate a #mandatory front building wall line#, the underlying #street wall# location rules shall apply.

If more than one #building# is #developed# in Subareas B1, B2, B3 or B4, the first #building# shall be located along a Type 1 #mandatory front building wall line#. Subsequent #buildings# shall locate along a Type 2 #mandatory front building wall line# until 70 percent of the length of the #mandatory front building wall line# is occupied.

[MOVED HEIGHT AND SETBACK PROVISIONS TO 116-233]

All #mandatory front building walls# shall rise without setback to a maximum height of 40 feet the minimum base height specified in Section 116-233, or the height of the #building#, whichever is less. A #building# may exceed a height of 40 feet, up to the maximum #building# height specified in Section 116-233, if a setback is provided at a minimum height of 35 feet. Such setback shall have a minimum depth of 10 feet and shall be measured from the front #building# wall. Recesses shall be permitted on the ground floor where required to provide access to the #building#. Above the ground floor, up to 30 percent of the aggregate width of the front #building# wall may be recessed.

However, in Subarea B2, the #mandatory front building wall# may rise without setback to the permitted maximum height of the #building#.

116-233

Maximum building height Height and setback

Within the #Special Stapleton Waterfront District#, the underlying height and setback regulations shall be modified as follows:

- (a) Subareas A and B1

- (1) Base heights and maximum #building# heights

The table below sets forth the minimum and maximum base height, the maximum transition height, the maximum height of a #building or other structure#, and the maximum number of #stories# for #buildings# in Subareas A and B1. The maximum #building# height set forth in the table shall only be permitted in locations where the maximum #street wall# width of a #building# above the transition height, or where applicable, the maximum base height, does not exceed 100 feet. At least 60 feet of separation shall exist between any portions of #buildings# located above such maximum transition height, or maximum base height, as applicable.

A setback is required for all portions of #buildings or other structures# that exceed the maximum base height specified for the Subarea, and shall be provided in accordance with paragraph (a)(2) of this Section.

Maximum Base Heights and Maximum #Building# Heights for Subareas A and B1

Minimum Base Height (in feet)	Maximum Base Height (in feet)	Maximum Transition Height (in feet)	Maximum Height of #Buildings or Other Structures# in Certain Locations (in feet)	Maximum Number of #Stories#
40	65	85	125	12

- (2) Required setbacks

At a height not lower than the minimum base height, or higher than the maximum base height specified for the Subarea in the table in paragraph (a)(1) of this Section, a setback with a depth of at least 10 feet shall be provided from the front #building# wall.

In addition, the underlying provisions of paragraphs (c) (2) through (c)(4) of Section 23-662 (Maximum height of buildings and setback regulations) shall apply to such setbacks.

- (3) Dormer provisions

The underlying dormer provisions of paragraph (c) of Section 23-621 (Permitted obstructions in certain districts) shall apply, except that no dormer shall be permitted above a height of 85 feet, or above the maximum height of the #building or other structure# permitted in paragraph (a) of this Section, whichever is lower.

- (b) Subarea B2

Within Subarea B2, the maximum height of a #building or other structure# shall not exceed 60 feet.

- (c) Subareas B3 through B5 and Subarea C

In Subareas B3 through B5 and Subarea C the minimum base height shall be 35 feet and the maximum base height shall be 40 feet. At a height not lower than the minimum base height or higher than the maximum base height, a setback with a depth of at least 10 feet shall be provided, as measured from the front #building# wall.

In Subareas A, B and C, the The maximum height of a #building or other structure# outside of Subarea B2 shall not exceed 50 feet. However, where the ground floor level of a #building# provides a #qualifying ground floor# in accordance with the supplemental provisions set forth in paragraph (b)(2) of Section 35-652 (Maximum height of buildings and setback regulations), the maximum height of a #building or other structure# may be increased to 55 feet.

Within Subarea B2, the maximum height of a #building or other structure# shall not exceed 60 feet.

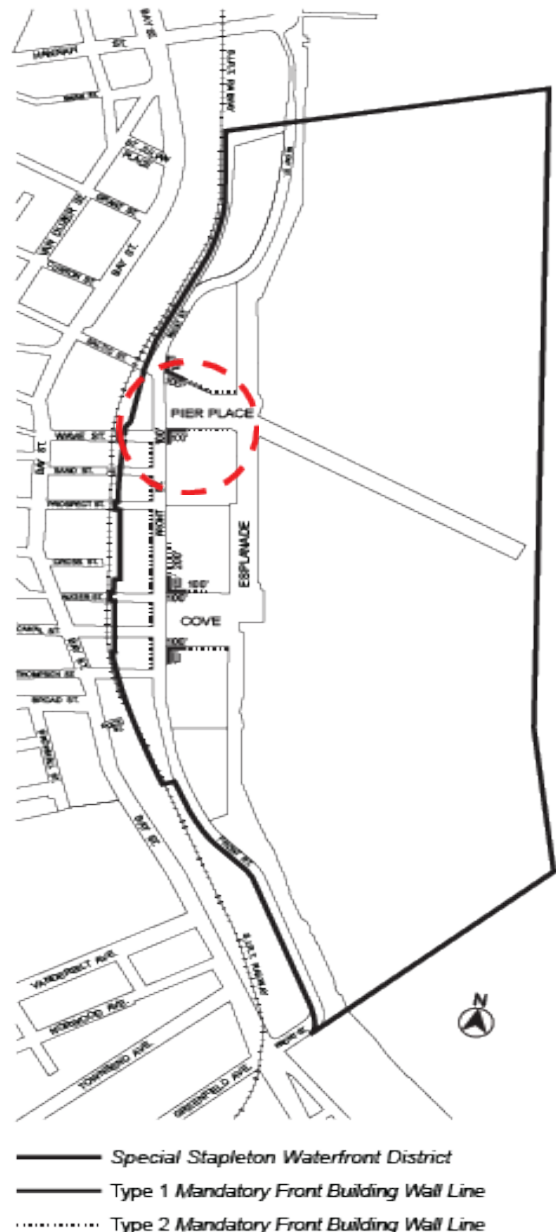
* * *

**Appendix A
Stapleton Waterfront District Plan**

* * *

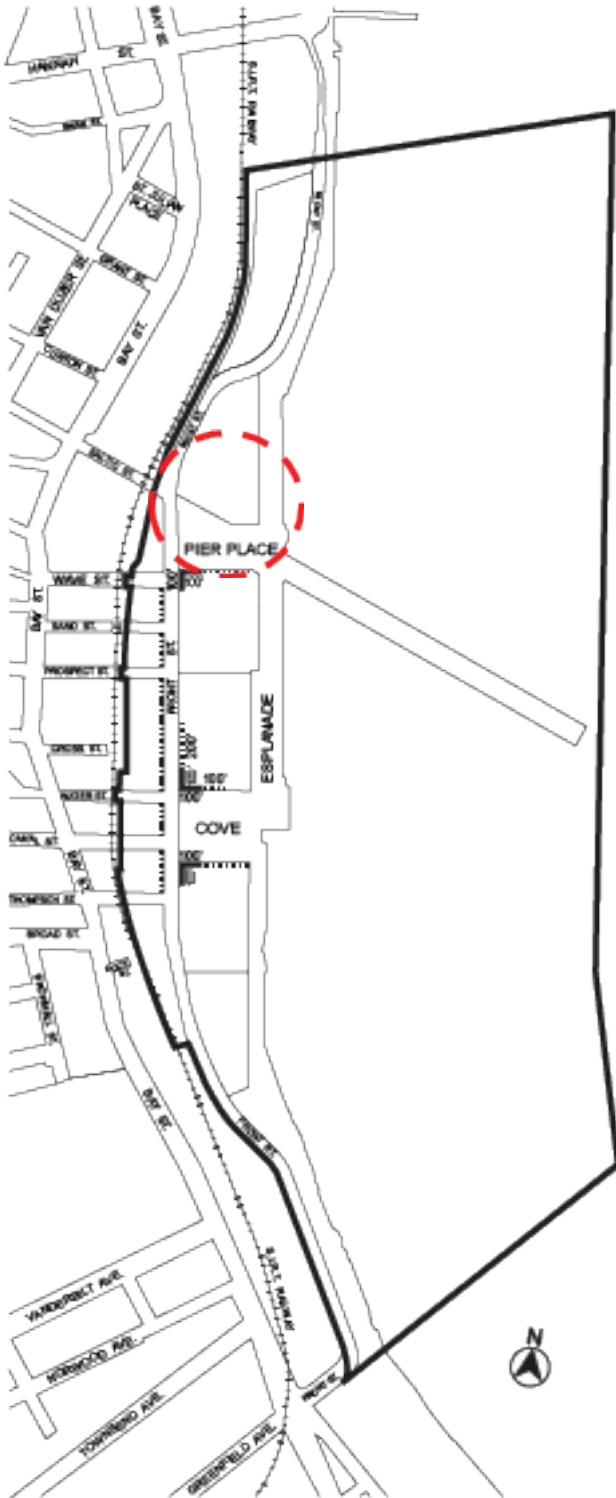
Map 3 - Mandatory Front Building Wall Lines

[EXISTING MAP]



[PROPOSED MAP]

Type 1 and Type 2 Mandatory Front Building Wall Lines to be removed from Subarea B1]



- Special Stapleton Waterfront District
- Type 1 Mandatory Front Building Wall Line
- Type 2 Mandatory Front Building Wall Line

* * *

**ARTICLE XIII
SPECIAL PURPOSE DISTRICTS**

**Chapter 5
Special Bay Street Corridor District**

**135-00
GENERAL PURPOSES**

The "Special Bay Street Corridor District" established in this Resolution is designed to promote and protect public health, safety and general welfare. These general goals include, among others, the following specific purposes:

- (a) to encourage well-designed buildings that complement the built character of the St. George, Stapleton and Tompkinsville neighborhoods;
- (b) to achieve a harmonious visual and functional relationship with the adjacent neighborhoods;
- (c) to maintain and reestablish physical and visual public access to the Stapleton neighborhood and to the waterfront;
- (d) to enhance neighborhood economic diversity by broadening the range of housing choices for residents at varied incomes;
- (e) to provide flexibility to attract new commercial and retail uses and support the existing businesses that define the area;
- (f) to create a livable community combining housing, retail and other uses throughout the district;
- (g) to create a walkable, urban streetscape environment through a mix of ground floor uses that connect the town centers of St. George and Stapleton;
- (h) to create a lively and attractive built environment that will provide daily amenities and services for the use and enjoyment of area residents, workers and visitors;
- (i) to provide flexibility of architectural design within limits established to assure adequate access of light and air to the street, and thus to encourage more attractive and economic building forms; and
- (j) to promote the most desirable use of land in accordance with a well-considered plan and thus conserve the value of land and buildings, and thereby protect the City's tax revenues.

**135-01
General Provisions**

The provisions of this Chapter shall apply within the #Special Bay Street Corridor District#. The regulations of all other Chapters of this Resolution are applicable, except as superseded, supplemented or modified by the provisions of this Chapter. In the event of a conflict between the provisions of this Chapter and other regulations of this Resolution, the provisions of this Chapter shall control.

**135-02
District Plan and Maps**

District maps are located in Appendix A of this Chapter and are hereby incorporated and made an integral part of this Resolution. They are incorporated for the purpose of specifying locations where special regulations and requirements, as set forth in the text of this Chapter, apply.

- Map 1 - Special Bay Street Corridor District and Subdistricts
- Map 2 - Location of Visual Corridors

**135-03
Subdistricts**

In order to carry out the purposes and provisions of this Chapter, five subdistricts are established, as follows:

- Subdistrict A
- Subdistrict B
- Subdistrict C
- Subdistrict D
- Subdistrict E

In Subdistrict B, subareas are established as follows:

- Subarea B1
- Subarea B2

The location and boundaries of these subdistricts are shown on Map 1 (Special Bay Street Corridor District and Subdistricts) in Appendix A of this Chapter.

**135-04
Applicability**

**135-041
Applicability of Article I, Chapter 2**

The definition of "lower density growth management area" in Section 12-10 shall exclude all districts within the #Special Bay Street Corridor District#.

135-042**Applicability of the Quality Housing Program**

Any #building# containing #residences#, #long-term care facilities# or philanthropic or non-profit institutions with sleeping accommodations that is constructed in accordance with the #bulk# regulations of this Chapter shall be considered a #Quality Housing building#, and shall comply with the provisions of Article II, Chapter 8.

135-043**Applicability of the Inclusionary Housing Program**

For the purposes of applying the Inclusionary Housing Program set forth in Section 23-90, the #Special Bay Street Corridor District# shall be a #Mandatory Inclusionary Housing area#.

135-044**Applicability of Article VI, Chapter 4**

Notwithstanding the general provisions of Section 135-01, in #flood zones#, in the event of a conflict between the provisions of this Chapter and the provisions of Article VI, Chapter 4 (Special Regulations Applying in Flood Hazard Areas), the provisions of Article VI, Chapter 4 shall control.

135-045**Applicability of this Chapter to certain zoning lots in Subdistrict D**

For #zoning lots# in Subdistrict D containing a Use Group 16 or 17 #use# operated in support of a public service or transportation facility and existing on [date of adoption], the provisions of this Chapter shall not apply. In lieu thereof, the provisions of an M1-1 District shall apply.

135-10**SPECIAL USE REGULATIONS**

The underlying #use# regulations are modified by the provisions of this Section, inclusive.

135-11**Ground Floor Use Regulations**

For the purposes of applying to this Chapter the special #ground floor level# streetscape provisions set forth in Section 37-30, any portion of a #ground floor level street# frontage along Bay Street, as well as any #street# frontage within 50 feet of Bay Street, shall be considered a #primary street frontage#. A #ground floor level street# frontage along any other #street# shall be considered a #secondary street frontage#. For the purposes of this Section, inclusive, defined terms shall include those in Sections 12-10 and 37-311.

The provisions of this Section shall apply to #developments# or #ground floor level enlargements#.

(a) Along #primary street frontages#

For #buildings#, or portions thereof, with #primary street frontage#, #uses# on the #ground floor level#, to the minimum depth set forth in Section 37-32 (Ground Floor Depth Requirements for Certain Uses), shall be limited to non-#residential uses#, except for Type 1 lobbies and entrances and exits to #accessory# parking spaces provided in accordance with the applicable provisions of Section 37-33 (Maximum Width of Certain Uses). #Group parking facilities# located on the #ground floor level# shall be wrapped by #floor area# in accordance with the provisions of paragraph (a) of Section 37-35 (Parking Wrap and Screening Requirements). #Ground floor level street walls# shall be glazed in accordance with the provisions set forth in Section 37-34 (Minimum Transparency Requirements).

For #zoning lots# with a #lot area# of less than 5,000 square feet existing both on [date of adoption] and on the date of application for a building permit, the provisions of this paragraph (a) shall not apply. In lieu thereof, the provisions of paragraph (b) of this Section shall apply.

In #flood zones#, where no transparent materials or #building# entrances or exits are provided on the #ground floor level street wall# below a height of four feet above the level of the adjoining sidewalk for a continuous width of at least 15 feet, visual mitigation elements shall be provided in accordance with Section 135-12 for such blank wall.

(b) Along #secondary street frontages#

For #buildings#, or portions thereof, with #secondary street frontage#, all #uses# permitted by the underlying district shall be permitted on the #ground floor level#, provided that any #accessory# off-street parking spaces on the #ground floor level# shall be wrapped or screened in accordance with Section 37-35.

The level of the finished floor of such ground floor shall be located not higher than five feet above nor lower than five feet below the as-built level of the adjoining #street#.

135-12**Special Streetscape Provisions for Blank Walls**

Where visual mitigation elements are required on a blank wall along the #ground floor level street wall# pursuant to the provisions of Section 135-11 (Ground Floor Use Regulations), at least 75 percent of the linear footage of any such blank wall shall be treated by one or more of the following visual mitigation elements:

(a) Planting

Where utilized as a visual mitigation element, any combination of perennials, annuals, decorative grasses or shrubs shall be provided in planting beds, raised planting beds or planter boxes in front of the #street wall#. Each foot in width of a planting bed, raised planting bed or planter box, as measured parallel to the #street wall#, shall satisfy one linear foot of frontage mitigation requirement. Such planting bed shall extend to a depth of at least three feet, inclusive of any structure containing the planted material. Any individual planted area shall have a width of at least five feet, and the height of such planting, inclusive of any structure containing the planted materials, shall be at least three feet.

Where a blank wall exceeds a #street wall# width of 50 feet, at least 25 percent of such #street wall# width shall be planted in accordance with the provisions of this paragraph.

(b) Benches

Where utilized as a visual mitigation element, fixed benches with or without backs shall be provided in front of the #street wall#. Unobstructed access shall be provided between such benches and an adjoining sidewalk or required circulation paths. Each linear foot of bench, as measured parallel to the #street wall#, shall satisfy one linear foot of frontage mitigation requirement. Any individual bench shall have a width of at least five feet, and no more than 20 feet of benches may be used to fulfill such requirement per 50 feet of frontage.

(c) Bicycle racks

Where utilized as a visual mitigation element, bicycle racks, sufficient to accommodate at least two bicycles, shall be provided in front of the #street wall#, and oriented so that the bicycles are placed parallel to the #street wall#. Each bicycle rack so provided shall satisfy five linear feet of frontage mitigation requirement. No more than three bicycle racks may be used to fulfill such requirement per 50 feet of frontage.

(d) Tables and chairs

Where utilized as a visual mitigation element, fixed tables and chairs shall be provided in front of the #street wall#. Each table shall have a minimum diameter of two feet, and have a minimum of two chairs associated with it. Each table and chair set so provided shall satisfy five linear feet of frontage mitigation requirement.

(e) Wall treatment

Where utilized as a visual mitigation element, wall treatment, in the form of permitted #signs#, graphic or sculptural art, rustication, decorative screening or latticework, or living plant material, shall be provided along the #street wall#. Each linear foot of wall treatment shall constitute one linear foot of frontage mitigation requirement. Such wall treatment shall extend to a height of at least 10 feet, as measured from the level of the adjoining sidewalk or grade, and have a minimum width of 10 feet, as measured parallel to the #street wall#.

All visual mitigation elements shall be provided on the #zoning lot#, except where such elements are permitted within the #street# under other applicable laws or regulations.

135-13**Physical Culture or Health Establishments**

Within the #Special Bay Street Corridor District#, a #physical culture or health establishment# shall be permitted as-of-right in #Commercial Districts#. For the purposes of applying the underlying regulations to such #use#, a #physical culture or health establishment# shall be considered a Use Group 9 #use# and shall be within parking requirement category PRC-B.

135-14**Breweries**

Within the #Special Bay Street Corridor District#, breweries, as listed in Use Group 18 A, shall be permitted in Commercial Districts provided that:

- the size of such brewery does not exceed 30,000 square feet; and
- any brewery #developed# or #enlarged# after [date of adoption] shall contain an #accessory# eating or drinking establishment.

For the purposes of applying the underlying regulations, such brewery shall be considered a Use Group 11A #use# and shall be within parking requirement category PRC-F. The performance standards for an M1 District set forth in Section 42-20, inclusive, shall apply to such breweries.

**135-15
Modification of Supplemental Use Provisions**

In Subdistricts A, B and C, the underlying provisions of Section 32-421 (Limitation on floors occupied by commercial uses) shall be modified as follows:

- (a) For #mixed buildings#, offices, as listed in Use Group 6B, shall be permitted on the lowest two #stories# of a #building#, provided that no access exists between such offices and any #residential uses#.
- (b) For #commercial buildings#, the provisions restricting the location of #uses# listed in Use Group 6A, 6B, 6C, 6F, 7, 8, 9 or 14 to two #stories#, shall not apply; and
- (c) Any brewery #developed# or #enlarged# in accordance with the provisions of Section 135-14, shall be subject to the provisions of Section 32-421.

**135-20
SPECIAL BULK REGULATIONS**

The underlying #floor area#, #yard#, #street wall# location and height and setback regulations are modified by the provisions of this Section.

**135-21
Special Floor Area Regulations**

The underlying #floor area# regulations are modified by the provisions of this Section. For the purpose of this Section, defined terms include those set forth in Sections 12-10 and 23-911.

The table below sets forth the maximum #floor area ratio# of a #zoning lot# for each Subdistrict. Column 1 sets forth the maximum #floor area ratio# for #commercial uses# other than offices, as listed in Use Group 6B, and Column 2 sets forth the maximum #floor area ratio# for offices. Column 3 sets forth the maximum #floor area ratio# for #residences#, other than #MIH sites# and #affordable independent residences for seniors#, that are subject to the provisions of paragraph (d)(4)(i) or (d)(4)(iii) of Section 23-154 (Inclusionary Housing). Column 4 sets forth the maximum #residential floor area ratio# for #MIH sites# where either #affordable floor area# is provided in accordance with the provisions of paragraphs (d)(3)(i) through (d)(3)(iv) or paragraph (d)(5) of Section 23-154, or where a contribution to the #affordable housing fund# is made in accordance with paragraph (d)(3)(v) of such Section. Column 4 also sets forth the maximum #floor area ratio# for #community facility uses#, other than #long-term care facilities#. Column 5 sets forth the maximum #floor area ratio# for #zoning lots# containing #affordable independent residences for seniors# or #long-term care facilities#.

For #zoning lots# with #buildings# containing multiple #uses# or for #zoning lots# with multiple #buildings# containing different #uses#, the maximum #floor area ratio# for each #use# shall be as set forth in the table, and the maximum #floor area ratio# for the #zoning lot# shall not exceed the greatest #floor area ratio# permitted for any such #use# on the #zoning lot#.

MAXIMUM #FLOOR AREA RATIO#

	Column 1	Column 2	Column 3	Column 4	Column 5
Subdistrict	For #commercial uses# other than offices	For offices	For #residences# other than #MIH sites# and #affordable independent residences for seniors#	For #MIH sites# and #community facility uses# other than #long-term care facilities#	For #affordable independent residences for seniors# or #long-term care facilities#
A	2.0	4.6	4.0	4.6	5.01
B	2.0	3.6	3.0	3.6	3.9
C	2.0	3.0	2.5	3.0	3.25
D	2.0	2.0	2.5	3.0	3.25
E	2.0	2.0	2.0	2.2	2.2

**135-22
Special Lot Coverage Regulations**

The underlying #lot coverage# regulations are modified by the provisions of this Section.

The maximum #residential lot coverage# for #interior lots# or #through lots# shall be 65 percent, and the maximum #residential lot coverage# for #corner lots# shall be 100 percent.

**135-23
Special Yard Regulations**

The underlying #yard# regulations are modified by the provisions of this Section.

In Subdistrict A, no #rear yard# or #rear yard equivalent# need be provided for #commercial buildings#, #community facility buildings#, or the portion of a #mixed building# containing #commercial# or #community facility uses#.

**135-24
Special Street Wall Location Regulations**

The underlying #street wall# location provisions are modified by the provisions of this Section.

(a) Along Bay Street

Along Bay Street, and along #streets# within 50 feet of their intersection with Bay Street, the following #street wall# regulations shall apply:

- (1) At least 70 percent of the #aggregate width of street walls# of a #building# shall be located within eight feet of the #street line#, and shall rise without setback up to at least the minimum base height specified in Section 135-25 (Special Height and Setback Regulations), or the height of the #building#, whichever is lower. Pursuant to Section 135-31 (Special Visual Corridor Requirements), required visual corridors shall be considered #streets#.
- (2) For #developments# or horizontal #enlargements# of #buildings#, or portions thereof, within the #flood zone# where no transparent materials are provided on the #ground floor level street wall# below a height of four feet above the level of the adjoining sidewalk, pursuant to the provisions of Sections 135-11 (Ground Floor Use Regulations) and 37-34 (Minimum Transparency Requirements) for a continuous distance of more than 25 feet, such #street wall# shall be located at least three feet beyond the #street line#. Such #street wall# shall not be located beyond five feet of the #street line#, except as permitted pursuant to Section 64-333 (Street wall location in certain districts). Such #street wall# shall provide visual mitigation elements in accordance with the provisions of Section 135-12 (Special Streetscape Provisions for Blank Walls), and any area between the #street wall# and the sidewalk that does not contain any planting material pursuant to the provisions of paragraph (a) of Section 135-12 shall be improved to Department of Transportation standards for sidewalks.
- (3) A minimum of 20 percent of the surface area of such #street walls# above the level of the first #story# shall be recessed a minimum of three feet. In addition, up to 30 percent of such #street wall# may be recessed at any level, provided that any recesses deeper than 10 feet are located within an #outer court#. Furthermore, no recesses greater than three feet shall be permitted within 30 feet of the intersection of two #street lines#.

(b) Along Van Duzer Street

Along Van Duzer Street, and along #streets# within 50 feet of their intersection with Van Duzer Street, the underlying #street wall# location regulations shall apply.

(c) Along all other #streets#

Along all #streets# that are not subject to paragraphs (a) or (b) of this Section, at least 50 percent of the #aggregate width of street walls# shall be located within 15 feet of the #street line#. The remaining #aggregate width of street walls# may be recessed beyond 15 feet of the #street line#, provided that any such recesses deeper than 10 feet are located within an #outer court#. Where the #street wall# of a #building#, or an individual segment thereof, exceeds the maximum base height established in Section 135-25, such #street wall# shall rise without setback to at least the minimum base height specified in Section 135-25.

The underlying allowances for #street wall# articulation, set forth in paragraph (d) of Section 23-661 or paragraph (e) of Section 35-651, as applicable, shall be permitted to project or recess beyond the #street wall# locations established in paragraphs (a), (b) or (c) of this Section.

**135-25
Special Height and Setback Regulations**

The underlying height and setback provisions are modified by the provisions of this Section.

Pursuant to Section 135-31 (Special Visual Corridor Requirements), required visual corridors shall be considered #streets#. Such visual corridors shall be considered #wide streets# for the purposes of applying the height and setback regulations of this Section.

(a) Base heights and maximum #building# heights

The table below sets forth the minimum and maximum base height, the maximum transition height, where applicable, the maximum height of a #building or other structure# and the maximum number of #stories# for #buildings# in the #Special Bay Street Corridor District#.

In all subdistricts, a setback is required for all portions of #buildings or other structures# that exceed the maximum base height specified for the subdistrict, and shall be provided in accordance with paragraph (b) of this Section.

In Subdistrict A and Subarea B1, any portion of a #building or other structure# located above the maximum transition height, and in Subarea B2 and Subdistrict C, any portion of a #building or other structure# located above the maximum base height, shall be subject to the maximum #street wall# width restrictions set forth in paragraph (c) of this Section.

MAXIMUM BASE HEIGHTS AND MAXIMUM #BUILDING# HEIGHTS

Subdistrict or Subarea, as applicable	Minimum Base Height (in feet)	Maximum Base Height (in feet)	Maximum Transition Height (in feet)	Maximum Height of #Buildings or Other Structures# in Certain Locations (in feet)	Maximum Number of #Stories#
A	40	65	85	145	14
B1	40	65	85	125	12
B2	40	65	N/A	125	12
C	40	65	N/A	85	8
D	40	65	N/A	75	7
E	30	45	N/A	55	5

(b) Required setbacks

At a height not lower than the minimum base height or higher than the maximum base height specified for the subdistrict in the table in paragraph (a), a setback with a depth of at least 15 feet shall be provided from any #street wall# fronting on a #narrow street#, and a setback with a depth of at least 10 feet shall be provided from any #street wall# fronting on a #wide street#.

In addition, the underlying provisions of paragraphs (c)(2) through (c)(4) of Section 23-662 (Maximum height of buildings and setback regulations) shall apply to such setbacks.

(c) Maximum #street wall# width in Subdistricts A, B and C

In Subdistricts A, B and C, the maximum #building# height set forth in the table in paragraph (a) shall only be permitted within 100 feet of #streets# intersecting Bay Street. In addition, in Subarea B2, such maximum #building# height shall be permitted beyond 100 feet of #streets# intersecting Bay Street, provided that the maximum #street wall# width above the maximum base height does not exceed 100 feet.

In all such Subdistricts, at least 60 feet of separation shall exist between any portions of #buildings# located above such maximum transition height, or maximum base height, as applicable.

(d) Dormer provisions

The underlying dormer provisions of paragraph (c) of Section 23-621 (Permitted obstructions in certain districts) shall apply, except that no dormer shall be permitted above a height of 85 feet, or above the maximum height of the #building or other structure# permitted in paragraph (a) of this Section, whichever is less.

135-30

SPECIAL PUBLIC ACCESS AREA REGULATIONS

135-31

Special Visual Corridor Requirements

Within the #Special Bay Street Corridor District#, visual corridors shall be provided east of Bay Street, prolonging Swan Street, Clinton Street, and Grant Street, as shown on Map 2 in the Appendix to this Chapter. The location of the visual corridor prolonging Grant Street may be located anywhere within the flexible location designated on Map 2.

(a) General Requirements

The boundaries of visual corridors shall be considered #street lines# for the purposes of applying the #use#, #bulk# and parking provisions of this Resolution, except that such portion of the #zoning lot#:

- (1) shall continue to generate #floor area#;
- (2) may be included for the purposes of calculating #lot coverage#; and
- (3) shall be permitted to accommodate open, unscreened, tandem (one behind the other) #accessory# off-street parking spaces, provided that any such parking spaces are provided in accordance with DOT standards for on-street parking.

Such visual corridors shall be a minimum of 60 feet wide and shall be improved in accordance with paragraph (b) of this Section

(b) Required improvements

All required visual corridors shall be improved as follows:

- (1) Where a visual corridor is utilized to provide access to #accessory# off-street parking, such visual corridor shall be improved to the minimum Department of Transportation (DOT) standards for public #streets#, from its intersection with Bay Street to at least the curb cut provided to such #accessory# off-street parking, or as deep as necessary to accommodate any parking located on the visual corridor, as applicable. Any remaining portion of the visual corridor may be improved in accordance with the standards in paragraph (b)(2)(ii) of this Section.
- (2) Where a visual corridor does not provide access to #accessory# off-street parking, such visual corridors, may either:
 - (i) be improved to the minimum DOT standards for public #streets#; or
 - (ii) be improved to provide an open area, as follows:
 - (a) a minimum of 20 percent of the open area shall be planted with any combination of perennials, annuals, decorative grasses, shrubs or trees in planting beds, raised planting beds or planter boxes. Such planting bed shall extend to a depth of at least three feet, inclusive of any structure containing the planted material, and any individual planted area shall have a width of at least five feet;
 - (b) the remainder of the open area, as applicable, may contain any combination of:
 - (1) streetscape amenities including, but not limited to, benches or tables and chairs;
 - (2) entertainment amenities including, but not limited to, water features, playgrounds, dog runs, game tables, courts or skateboard parks;
 - (3) unenclosed eating or drinking establishments; or
 - (4) streetscape-enhancing amenities including, but not limited to, lighting or sculptural artwork.
- (c) In no event shall fencing be permitted in any open area of the visual corridor, except along the portion of a #lot line# adjacent to a railroad right-of-way.

**135-40
SPECIAL PARKING AND LOADING REGULATIONS**

The underlying parking provisions are modified by the provisions of this Section.

**135-41
Commercial Parking Requirements**

In #mixed buildings#, the underlying parking requirements shall apply except that for the purposes of determining the parking requirement for #commercial uses# other than offices, as listed in Use Group 6B, the equivalent of 0.5 #floor area ratio#, or the amount of non-office #commercial floor area# in the #building#, whichever is less, may be deducted from the #floor area# used to determine such #commercial# parking calculation.

**135-42
Residential Parking Waivers**

The underlying #residential# parking waivers shall apply only to #zoning lots# existing both on [date of adoption] and on the date of application for a building permit.

**135-43
Location of Parking Spaces**

All #accessory# off-street parking spaces may be provided within #public parking garages#. Such spaces may also be provided within parking facilities on #zoning lots# other than the same #zoning lot# as the #use# to which they are #accessory#, provided:

- (a) such parking facilities are located either:
 - (1) within the #Special Bay Street Corridor District#; or
 - (2) outside the #Special Bay Street Corridor District#, subject to the underlying provisions for off-site parking spaces set forth in Sections 25-52 (Off-site Spaces for Residences), 25-53 (Off-site Spaces for Permitted Non-residential Uses), 36-42 (Off-site Spaces for Residences) or 36-43 (Off-site Spaces for Commercial or Community Facility Uses), as applicable;
- (b) each off-street parking space within such facility is counted only once in meeting the parking requirements for a specific #zoning lot#; and
- (c) in no event shall the number of #accessory# parking spaces within such facility exceed that permitted in accordance with the underlying regulations.

**135-44
Special Loading Regulations**

For the purposes of applying the underlying loading regulations, the requirements for C2 Districts mapped within an R7 District shall apply to all #Commercial Districts# in the #Special Bay Street Corridor District#.

In addition, the underlying loading regulations shall be modified as follows:

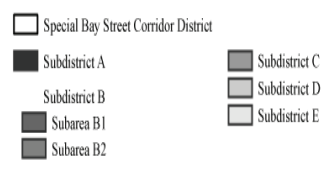
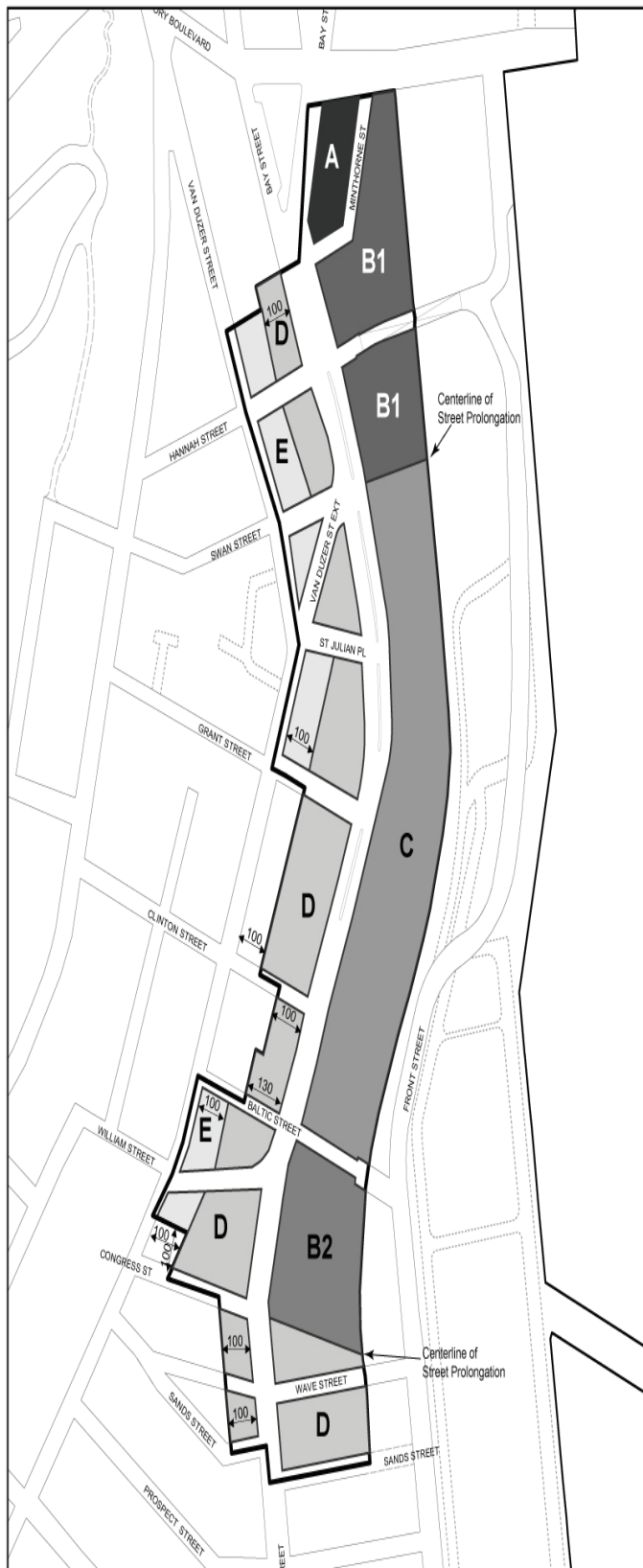
- (a) the requirements of Section 36-60, inclusive, shall not apply to changes of #uses#;
- (b) the provisions of Sections 36-63 (Special Provisions for a Single Zoning Lot With Uses Subject to Different Loading Requirements) and 36-64 (Wholesale, Manufacturing, or Storage Uses Combined With Other Uses) shall not apply; and
- (c) the minimum length requirements for loading berths #accessory# to #commercial uses#, other than funeral establishments, set forth in Section 36-681 (Size of required berths) shall be increased to 37 feet.

**135-45
Location of Curb Cuts**

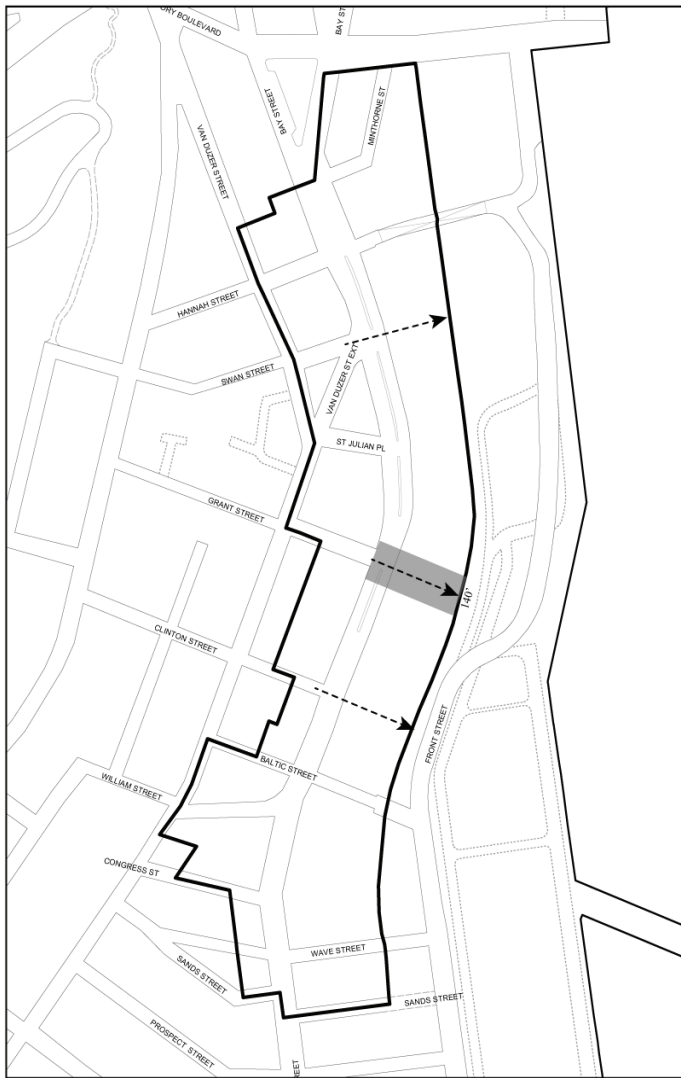
For #zoning lots# existing on [date of adoption] with frontage along Bay Street and along another #street# frontage, no curb cut accessing off-street parking spaces or loading spaces shall be permitted along Bay Street.

**APPENDIX A
SPECIAL BAY STREET CORRIDOR DISTRICT**

Map 1 – Special Bay Street Corridor District, Subdistricts and Subareas



Map 2 – Location of visual corridors



□ Special Bay Street Corridor District - - - - - Visual Corridor
 ■ Flexible Location Zone

* * *

**APPENDIX F
 Inclusionary Housing Designated Areas and Mandatory
 Inclusionary Housing Areas**

* * *

Zoning Map	Community District	Maps of Inclusionary Housing Designated Areas	Maps of Mandatory Inclusionary Housing Areas
1d	Bronx CD 7	Map 1	

* * *

21c	Staten Island CD 1		Maps 1, 2
22a	Brooklyn CD 7	Map 2	

* * *

STATEN ISLAND

Staten Island Community District 1

* * *

Map 2 - (date of adoption)



□ Mandatory Inclusionary Housing Program Area see Sections 23-154(d)(3), 125-043 and 135-21 (Area 2) and see Section 23-154(d)(3) (Area 3)
 Area 2 – [date of adoption] MIH Program Option 1, Option 2, Deep Affordability Option and Workforce Option
 Area 3 – [date of adoption] MIH Program Option 1, Option 2, Deep Affordability Option and Workforce Option

Portion of Community District 1, Staten Island

* * *
No. 14

CD 1 **C 190115 PPR**
IN THE MATTER OF an application submitted by the Department of Citywide Administrative Services (DCAS), pursuant to Section 197-c of New York City Charter, for the disposition of one city-owned property (Block 9, Lot 9) pursuant to zoning.

No. 15

CD 1 **C 190179 HAR**
IN THE MATTER OF an application submitted by the NYC Department of Housing Preservation and Development (HPD)

- 1) pursuant to Article 16 of the General Municipal Law of New York State for;
 - a) the designation of property located at 539 Jersey Street a.k.a. 100 Brook Street (Block 34, Lot 1) as an Urban Development Action Area; and
 - b) Urban Development Action Area Project for such area; and
- 2) pursuant to Section 197-c of the New York City Charter for the disposition of such property to a developer to be selected by HPD

to facilitate a mixed-use development containing approximately 108 affordable residential units and commercial and/or community facility space.

No. 16

CD 1 **C 190179(A) HAR**
IN THE MATTER OF an application submitted by the NYC Department of Housing Preservation and Development (HPD)

- 1) pursuant to Article 16 of the General Municipal Law of New York State for;
 - a) the designation of property located at 539 Jersey Street a.k.a. 100 Brook Street (Block 34, Lot 1) as an Urban Development Action Area; and
 - b) Urban Development Action Area Project for such area; and

2) pursuant to Section 197-c of the New York City Charter for the disposition of such property to a developer to be selected by HPD

to facilitate a mixed-use development containing approximately 223 affordable residential units, including approximately 90 affordable independent residences for seniors (AIRS) and commercial and/or community facility space.

NOTICE

On Wednesday, February 27, 2019, in the NYC City Planning Commission Hearing Room, Lower Concourse, 120 Broadway, New York, NY 10271, a public hearing is being held by the City Planning Commission in conjunction with the above ULURP hearing to receive comments related to a Draft Environmental Impact Statement (DEIS) concerning an application by the New York City Department of City Planning (DCP), together with NYC Department of Housing Preservation and Development (HPD) and NYC Department of Citywide Administrative Services (DCAS). The Proposed Actions consist of a series of land use actions including zoning map and text amendments, disposition of city-owned property, and designation of an Urban Development Area Action Project (UDAAP). The Proposed Actions would affect an approximately 20-block area in the Tompkinsville, Stapleton, and St. George neighborhoods of Staten Island, Community District 1.

The public hearing will also consider modifications to the zoning text amendment and UDAAP applications (ULURP Nos. N 190114 (A) ZRR and C 190179 (A) HAR). Written comments on the DEIS are requested and will be received and considered by the Lead Agency through Monday, March 11, 2019.

This hearing is being held, pursuant to the State Environmental Quality Review Act (SEQRA) and City Environmental Quality Review (CEQR), CEQR No. 16DCP156R.

YVETTE V. GRUEL, Calendar Officer
City Planning Commission
120 Broadway, 31st Floor, New York, NY 10271
Telephone (212) 720-3370

 f12-27

COMMUNITY BOARDS

PUBLIC HEARINGS

NOTICE IS HEREBY GIVEN that the following matter has been scheduled for public hearing by Community Board 10:

BOROUGH OF BROOKLYN

COMMUNITY BOARD NO. 10 - Monday, February 25, 2019, at 7:00 P.M., Norwegian Christian Home, 1250 67th Street, Brooklyn, NY.

A public hearing with respect to the Mayor's response to the Board's FY 2020 Budget Priorities.

 f19-25

NOTICE IS HEREBY GIVEN that the following matter has been scheduled for public hearing by Community Board:

BOROUGH OF QUEENS

COMMUNITY BOARD NO. 11 - Monday, March 4, 2019, 7:30 P.M., M.S. 158 46-35 Oceania Street, Bayside, NY.

BSA Cal.1 No 2019-16-BZ
An application to the NYC Board of Standards and Appeals, pursuant to Section 73-243 of the NYC Zoning Resolution to legalize the operation of a drive-through facility accessory, to a Use Group 6 eating and drinking establishment, at 250-01 Northern Boulevard Queens.

Accessibility questions: Jane Bentivenga (718) 225-1054, Queens CB11, by: Monday, March 4, 2019, 5:00 P.M.

 f19-25

COMPTROLLER

MEETING

The City of New York Audit Committee Meeting, is scheduled for Wednesday, February 27, 2019, from 9:30 A.M. to NOON, at 1 Centre Street, Room 1005 North. Meeting is open to the general public.

f20-27

BOARD OF EDUCATION RETIREMENT SYSTEM

MEETING

The Board of Trustees of the Board of Education Retirement System, will be meeting, at 5:00 P.M., on Wednesday, February 27, 2019, at MS 131 Dr. Sun Yat Sen Middle High School, at 100 Hester Street, Room TBD, New York, NY 10002.

f14-27

HOUSING AUTHORITY

MEETING

The next Board Meeting of the New York City Housing Authority is scheduled for Wednesday, February 27, 2019, at 10:00 A.M., in the Board Room on the 12th Floor of 250 Broadway, New York, NY (unless otherwise noted). Copies of the Calendar will be available on NYCHA's website, or may be picked up at the Office of the Corporate Secretary, at 250 Broadway, 12th Floor, New York, NY, no earlier than 24 hours before the upcoming Board Meeting. Copies of the Minutes will also be available on NYCHA's website, or may be picked up at the Office of the Corporate Secretary no earlier than 3:00 P.M., on the Thursday following the Board Meeting.

Any changes to the schedule will be posted here, and on NYCHA's website, at <http://www1.nyc.gov/site/nycha/about/board-calendar.page>, to the extent practicable, at a reasonable time before the meeting.

The meeting is open to the public. Pre-Registration, at least 45 minutes before the scheduled Board Meeting, is required by all speakers. Comments are limited to the items on the Calendar. Speaking time will be limited to three minutes. The public comment period will conclude upon all speakers being heard, or at the expiration of 30 minutes allotted by law for public comment, whichever occurs first.

The meeting will be streamed live on NYCHA's website, at <http://nyc.gov/nycha>, and <http://on.nyc.gov/boardmeetings>.

For additional information, please visit NYCHA's website or contact (212) 306-6088.

Accessibility questions: Office of the Corporate Secretary (212) 306-6088 or corporate.secretary@nychanyc.gov, by: Wednesday, February 13, 2019, 5:00 P.M.

 f8-27

LANDMARKS PRESERVATION COMMISSION

PUBLIC HEARINGS

NOTICE IS HEREBY GIVEN that, pursuant to the provisions of Title 25, Chapter 3 of the Administrative Code of the City of New York (Sections 25-303, 25-307, 25-308, 25-309, 25-313, 25-318, 25-320), on Tuesday, March 5, 2019, a public hearing, will be held, at 1 Centre Street, 9th Floor, Borough of Manhattan, with respect to the following properties, and then followed by a public meeting. The final order and estimated times for each application, will be posted on the Landmarks Preservation Commission website, the Friday before the hearing. Any person requiring reasonable accommodation in order to participate in the hearing or attend the meeting, should contact the Landmarks Commission no later than five (5) business days before the hearing or meeting.

181 Atlantic Avenue - Brooklyn Heights Historic District
LPC-19-29675 - Block 276 - Lot 12 - Zoning: R6, C2-3
CERTIFICATE OF APPROPRIATENESS

A one-story brick store building. Application is to demolish the existing building and construct a new building.

206A Bergen Street - Boerum Hill Historic District Extension
LPC-19-31163 - Block 387 - Lot 15 - Zoning: R6B
CERTIFICATE OF APPROPRIATENESS

An Italiante style rowhouse, built c. 1871-1872. Application is to construct rooftop and rear yard additions.

200 Montague Street - Borough Hall Skyscraper Historic District
LPC-19-35463 - Block 250 - Lot 39 - Zoning: C5-2A, DB
CERTIFICATE OF APPROPRIATENESS

An altered Modern style bank building, designed by Philip Birnbaum and built in 1959-60, with two stories added in 1967-68 and a new

curtain-wall façade added in 2006. Application is to demolish the building and construct a new building.

**18 Harrison Street - Tribeca West Historic District
LPC-19-31261 - Block 181 - Lot 5 - Zoning: C6-2A
CERTIFICATE OF APPROPRIATENESS**

A Utilitarian store and loft building, with Neo-Grec style elements, designed by Detlef Lienau and built in 1885. Application is to construct rooftop and rear yard additions, and replace windows and storefront infill.

**Governors Island - Governors Island Historic District
LPC-19-33946 - Block 1 - Lot 10 - Zoning: R3-2
BINDING REPORT**

A Georgian style guard house, built c. 1805-13 and altered in 1939. Application is to modify retaining walls and install railings.

**686 Broadway - NoHo Historic District
LPC-19-33095 - Block 531 - Lot 3 - Zoning: M1-5B
CERTIFICATE OF APPROPRIATENESS**

A building originally built in the mid-19th century, and altered multiple times with the current façade, designed by Harold Weinberg and built in 1993. Application is to alter the front façade.

**210 6th Avenue - Sullivan-Thompson Historic District
LPC-19-35275 - Block 519 - Lot 44 - Zoning: R7-2
CERTIFICATE OF APPROPRIATENESS**

An Art Deco/Art Moderne style apartment building, designed by John B. Peterkin and built in 1928. Application is to install storefront infill.

**173 7th Avenue South - Greenwich Village Historic District
LPC-19-17112 - Block 613 - Lot 62 - Zoning: C2-6
CERTIFICATE OF APPROPRIATENESS**

A restaurant building, built in the 1960s. Application is to legalize painting the façade, cladding stairs, and installing signage, refuse enclosures, and HVAC equipment without Landmarks Preservation Commission permit(s), and to install additional signage and establish a Master Plan for the installation of painted wall signage.

**121 Washington Place - Greenwich Village Historic District
LPC-19-34085 - Block 592 - Lot 78 - Zoning: R6
CERTIFICATE OF APPROPRIATENESS**

A rowhouse, built in 1831, and altered in the Neo-Georgian style in 1925. Application is to excavate the cellar, modify the back house, and replace windows.

**760 Madison Avenue, aka 23-25 East 65th Street; 19 East 65th Street; 21 East 65th Street - Upper East Side Historic District
LPC-19-35833 - Block 1380 - Lot 17, 14, 15 - Zoning: 8C
CERTIFICATE OF APPROPRIATENESS**

A commercial building, designed by Peter Marino and built in c. 1996, pursuant to Certificate of Appropriateness 96-0030; a vernacular Neo-Federal style apartment and commercial building, designed by Scott and Prescott and built in 1928-1929; and a vernacular Neo-Federal style apartment and commercial building, originally built in 1881 and altered in 1929 by Scott and Prescott. Application is to demolish one building and portions of two other buildings; construct a new building; and modify masonry openings, replace infill and install a canopy at existing buildings.

**132 East 71st Street - Upper East Side Historic District
LPC-19-29857 - Block 1405 - Lot 60 - Zoning: R9X, R8B
CERTIFICATE OF APPROPRIATENESS**

A residence originally built in 1884-85, and redesigned in the Neo-Federal style in 1928. Application is to replace windows and modify the rooftop addition.

**200 Convent Avenue - Individual Landmark
LPC-19-33564 - Block 1957 - Lot 200 - Zoning: R7-2
ADVISORY REPORT**

A Collegiate Gothic style university building, designed by George B. Post and built in 1897-1906. Application is to install a door and alter the facades.

f20-m5

TEACHERS' RETIREMENT SYSTEM

MEETING

Please be advised that the next Board Meeting of the Teachers' Retirement System of the City of New York (TRS), has been scheduled for Thursday, February 28, 2019, at 3:30 P.M.

The meeting will be held at the Teachers' Retirement System, 55 Water Street, 16th Floor, Boardroom, New York, NY 10041.

The meeting will be streamed live at:
<https://www.trsnyc.org/memberportal/About-Us/RetirementBWebCasts>.

The meeting is open to the public. However, portions of the meeting, where permitted by law, may be held in executive session.

f21-28

TRANSPORTATION

PUBLIC HEARINGS

NOTICE IS HEREBY GIVEN, pursuant to law, that the following proposed revocable consents, have been scheduled for a public hearing by the New York City Department of Transportation. The hearing will be held, at 55 Water Street, 9th Floor, Room 945, commencing at 2:00 P.M. on Wednesday, February 27, 2019. Interested parties can obtain copies of proposed agreements or request sign-language interpreters (with at least seven days prior notice), at 55 Water Street, 9th Floor SW, New York, NY 10041, or by calling (212) 839-6550.

#1 IN THE MATTER OF a proposed revocable consent authorizing 16 Lincoln Square LLC, to continue to maintain and use an accessibility ramp on the south sidewalk of West 61st Street, between Broadway and Columbus Avenue, in the Borough of Manhattan. The proposed revocable consent is for a term of ten years from July 1, 2018 to June 30, 2028, and provides among other terms and conditions for compensation payable to the City according to the following schedule: **R.P. #1655**

For the period July 1, 2018 to June 30, 2028 - \$25/per annum

the maintenance of a security deposit in the sum of \$5,000 and the insurance shall be in the amount of Two Million Dollars (\$2,000,000) per occurrence for bodily injury and property damage, One Million Dollars (\$1,000,000) for personal and advertising injury, Two Million Dollars (\$2,000,000) aggregate, and Two Million Dollars (\$2,000,000) products/completed operations.

#2 IN THE MATTER OF a proposed revocable consent authorizing 23rd Street Properties LLC, to continue to maintain and use nine (9) lampposts, together with electrical conduits on the south sidewalk of West 23rd Street, between Fifth Avenue and Avenue of the Americas, in the Borough of Manhattan. The proposed revocable consent is for a term of ten years from July 1, 2018 to June 30, 2028, and provides among other terms and conditions for compensation payable to the City according to the following schedule: **R.P. #1284**

For the period July 1, 2018 to June 30, 2028 - \$1,350/per annum

the maintenance of a security deposit in the sum of \$1,350 and the insurance shall be in the amount of Two Million Dollars (\$2,000,000) per occurrence for bodily injury and property damage, One Million Dollars (\$1,000,000) for personal and advertising injury, Two Million Dollars (\$2,000,000) aggregate, and Two Million Dollars (\$2,000,000) products/completed operations.

#3 IN THE MATTER OF a proposed revocable consent authorizing 108-07 Corona Avenue LLC, to construct, maintain and use a sidewalk hatch door in the south sidewalk of 52nd Avenue, east of Corona Avenue, in the Borough of Queens. The proposed revocable consent is for a term of ten years from Approval by the Mayor and provides among other terms and schedule: **R.P. # 2459**

From the Approval Date by the Mayor to June 30, 2019 - \$373/per annum

- For the period July 1, 2019 to June 30, 2020 - \$379
- For the period July 1, 2020 to June 30, 2021 - \$385
- For the period July 1, 2021 to June 30, 2022 - \$391
- For the period July 1, 2022 to June 30, 2023 - \$397
- For the period July 1, 2023 to June 30, 2024 - \$404
- For the period July 1, 2024 to June 30, 2025 - \$410
- For the period July 1, 2025 to June 30, 2026 - \$416
- For the period July 1, 2026 to June 30, 2027 - \$422
- For the period July 1, 2027 to June 30, 2028 - \$428
- For the period July 1, 2028 to June 30, 2029 - \$434

the maintenance of a security deposit in the sum of \$1,000 and the insurance shall be in the amount of Two Million Dollars (\$2,000,000) per occurrence for bodily injury and property damage, One Million Dollars (\$1,000,000) for personal and advertising injury, Two Million Dollars (\$2,000,000) aggregate, and Two Million Dollars (\$2,000,000) products/completed operations.

#4 IN THE MATTER OF a proposed revocable consent authorizing 866 United Nations Plaza Condominium, to continue to maintain and use pipes under and across Franklin D. Roosevelt Drive and General Douglass MacArthur Plaza, between East 48th and East 49th Streets, in the Borough of Manhattan. The proposed revocable consent is for a term of ten years from July 1, 2018 to June 30, 2028, and provides among other terms and conditions for compensation payable to the City according to the following schedule: **R.P. #822**

For the period July 1, 2018 to June 30, 2019 - \$29,941

For the period July 1, 2019 to June 30, 2020 - \$30,420
 For the period July 1, 2020 to June 30, 2021 - \$30,899
 For the period July 1, 2021 to June 30, 2022 - \$31,378
 For the period July 1, 2022 to June 30, 2023 - \$31,857
 For the period July 1, 2023 to June 30, 2024 - \$32,336
 For the period July 1, 2024 to June 30, 2025 - \$32,815
 For the period July 1, 2025 to June 30, 2026 - \$33,294
 For the period July 1, 2026 to June 30, 2027 - \$33,773
 For the period July 1, 2027 to June 30, 2028 - \$34,252

the maintenance of a security deposit in the sum of \$34,300 and the insurance shall be in the amount of Two Million Dollars (\$2,000,000) per occurrence for bodily injury and property damage, One Million Dollars (\$1,000,000) for personal and advertising injury, Two Million Dollars (\$2,000,000) aggregate, and Two Million Dollars (\$2,000,000) products/completed operations.

#5 IN THE MATTER OF a proposed revocable consent authorizing BOP NE LLC, to construct, maintain and use 57 security bollards, at 401 Ninth Avenue, along the south sidewalk of West 33rd Street and along the west sidewalk of Ninth Avenue, in the Borough of Manhattan. The proposed revocable consent is for a term of ten years from the Approval Date by the Mayor and provides among other terms and conditions for compensation payable to the City according to the following schedule: **R.P. #2461**

From the date of the final approval by the Mayor (the "Approval Date"), to June 30, 2029 - \$0/per annum.

the maintenance of a security deposit in the sum of \$60,000 and the insurance shall be in the amount of Two Million Dollars (\$2,000,000) per occurrence for bodily injury and property damage, One Million Dollars (\$1,000,000) for personal and advertising injury, Two Million Dollars (\$2,000,000) aggregate, and Two Million Dollars (\$2,000,000) products/completed operations.

#6 IN THE MATTER OF a proposed revocable consent authorizing Chanel Inc. & Subsidiaries, to construct, maintain and use a 5/8-inch diameter hydronic snowmelt system under the north sidewalk of East 57th Street, between Fifth Avenue and Madison Avenue, in the Borough of Manhattan. The proposed revocable consent is for a term of ten years from the Date of Approval by the Mayor, and provides among other terms and conditions for compensation payable to the City according to the following schedule: **R.P. #2452**

From the Approval Date to June 30, 2019 - \$11,473/per annum
 For the period July 1, 2019 to June 30, 2020 - \$11,652
 For the period July 1, 2020 to June 30, 2021 - \$11,831
 For the period July 1, 2021 to June 30, 2022 - \$12,010
 For the period July 1, 2022 to June 30, 2023 - \$12,189
 For the period July 1, 2023 to June 30, 2024 - \$12,368
 For the period July 1, 2024 to June 30, 2025 - \$12,547
 For the period July 1, 2025 to June 30, 2026 - \$12,726
 For the period July 1, 2026 to June 30, 2027 - \$12,905
 For the period July 1, 2027 to June 30, 2028 - \$13,084
 For the period July 1, 2028 to June 30, 2029 - \$13,263

the maintenance of a security deposit in the sum of \$13,300 and the insurance shall be in the amount of Two Million Dollars (\$2,000,000) per occurrence for bodily injury and property damage, One Million Dollars (\$1,000,000) for personal and advertising injury, Two Million Dollars (\$2,000,000) aggregate, and Two Million Dollars (\$2,000,000) products/completed operations.

#7 IN THE MATTER OF a proposed revocable consent authorizing Memorial Sloan-Kettering Cancer Center, to construct, maintain and use a fuel oil storage tank under the north sidewalk of East 67th Street, between First and York Avenues, in the Borough of Manhattan. The proposed revocable consent is for a term of ten years from the Date of Approval by the Mayor, and provides among other terms and conditions for compensation payable to the City according to the following schedule: **R.P. #2460**

From the Approval Date to June 30, 2019 - \$20,208/per annum
 For the period July 1, 2019 to June 30, 2020 - \$20,531
 For the period July 1, 2020 to June 30, 2021 - \$20,854
 For the period July 1, 2021 to June 30, 2022 - \$21,177
 For the period July 1, 2022 to June 30, 2023 - \$21,500
 For the period July 1, 2023 to June 30, 2024 - \$21,823
 For the period July 1, 2024 to June 30, 2025 - \$22,146
 For the period July 1, 2025 to June 30, 2026 - \$22,469
 For the period July 1, 2026 to June 30, 2027 - \$22,792
 For the period July 1, 2027 to June 30, 2028 - \$23,115
 For the period July 1, 2028 to June 30, 2029 - \$23,438

the maintenance of a security deposit in the sum of \$23,500 and the insurance shall be in the amount of Two Million Dollars (\$2,000,000) per occurrence for bodily injury and property damage, One Million Dollars (\$1,000,000) for personal and advertising injury, Two Million Dollars (\$2,000,000) aggregate, and Two Million Dollars (\$2,000,000) products/completed operations.

#8 IN THE MATTER OF a proposed revocable consent authorizing Museum at Eldridge Street, to continue to maintain and use security

bollards on the east sidewalk of Eldridge Street, between Canal and Division Streets, in the Borough of Manhattan. The proposed revocable consent is for a term of ten years from July 1, 2016 to June 30, 2026, and provides among other terms and conditions for compensation payable to the City according to the following schedule: **R.P. #1576**

For the period July 1, 2016 to June 30, 2026 - \$0/per annum

the maintenance of a security deposit in the sum of \$1,000 and the insurance shall be in the amount of Two Million Dollars (\$2,000,000) per occurrence for bodily injury and property damage, One Million Dollars (\$1,000,000) for personal and advertising injury, Two Million Dollars (\$2,000,000) aggregate, and Two Million Dollars (\$2,000,000) products/completed operations.

#9 IN THE MATTER OF a proposed revocable consent authorizing Waterside Plaza Ground LLC, to continue to maintain and use a sewer pipe in an existing and abandoned coal conveyor tunnel, under the Franklin D. Roosevelt (FDR) Drive north of East 29th Street, in the Borough of Manhattan. The proposed revocable consent is for a term of ten years from July 1, 2016 to June 30, 2026, and provides among other terms and conditions for compensation payable to the City according to the following schedule: **R.P. #1035**

For the period July 1, 2016 to June 30, 2017 - \$14,552
 For the period July 1, 2017 to June 30, 2018 - \$14,878
 For the period July 1, 2018 to June 30, 2019 - \$15,204
 For the period July 1, 2019 to June 30, 2020 - \$15,530
 For the period July 1, 2020 to June 30, 2021 - \$15,856
 For the period July 1, 2021 to June 30, 2022 - \$16,182
 For the period July 1, 2022 to June 30, 2023 - \$16,508
 For the period July 1, 2023 to June 30, 2024 - \$16,834
 For the period July 1, 2024 to June 30, 2025 - \$17,160
 For the period July 1, 2025 to June 30, 2026 - \$17,486

the maintenance of a security deposit in the sum of \$17,500 and the insurance shall be in the amount of Two Million Dollars (\$2,000,000) per occurrence for bodily injury and property damage, One Million Dollars (\$1,000,000) for personal and advertising injury, Two Million Dollars (\$2,000,000) aggregate, and Two Million Dollars (\$2,000,000) products/completed operations.

#10 IN THE MATTER OF a proposed revocable consent authorizing Waterside Plaza Ground Lessee LLC, to continue to maintain and use a security guard booth on the East 25th Street pedestrian bridge spanning the Franklin D. Roosevelt Drive, in the Borough of Manhattan. The proposed revocable consent is for a term of ten years from July 1, 2016 to June 30, 2026, and provides among other terms and conditions for compensation payable to the City according to the following schedule: **R.P. #1124**

For the period July 1, 2016 to June 30, 2017 - \$4,890
 For the period July 1, 2017 to June 30, 2018 - \$5,000
 For the period July 1, 2018 to June 30, 2019 - \$5,110
 For the period July 1, 2019 to June 30, 2020 - \$5,220
 For the period July 1, 2020 to June 30, 2021 - \$5,330
 For the period July 1, 2021 to June 30, 2022 - \$5,440
 For the period July 1, 2022 to June 30, 2023 - \$5,550
 For the period July 1, 2023 to June 30, 2024 - \$5,660
 For the period July 1, 2024 to June 30, 2025 - \$5,770
 For the period July 1, 2025 to June 30, 2026 - \$5,880

the maintenance of a security deposit in the sum of \$5,900 and the insurance shall be in the amount of Two Million Dollars (\$2,000,000) per occurrence for bodily injury and property damage, One Million Dollars (\$1,000,000) for personal and advertising injury, Two Million Dollars (\$2,000,000) aggregate, and Two Million Dollars (\$2,000,000) products/completed operations.

#11 IN THE MATTER OF a proposed revocable consent authorizing Yeshivas Ahavas Israel, to construct, maintain and use the entrance steps on the south sidewalk of Lee Avenue, between Clymer Street and Taylor Street, and to continue to maintain and use the ADA ramp on the east sidewalk of Clymer Street, between Lee Avenue and Bedford Avenue, in the Borough of Brooklyn. The proposed revocable consent is for a term of ten years from the Approval Date by the Mayor and provides among other terms and conditions for compensation payable to the City according to the following schedule: **R.P. #2454**

From the Approval Date to June 30, 2019 - \$3,295/per annum
 For the period July 1, 2019 to June 30, 2020 - \$3,353
 For the period July 1, 2020 to June 30, 2021 - \$3,411
 For the period July 1, 2021 to June 30, 2022 - \$3,469
 For the period July 1, 2022 to June 30, 2023 - \$3,527
 For the period July 1, 2023 to June 30, 2024 - \$3,585
 For the period July 1, 2024 to June 30, 2025 - \$3,643
 For the period July 1, 2025 to June 30, 2026 - \$3,701
 For the period July 1, 2026 to June 30, 2027 - \$3,759
 For the period July 1, 2027 to June 30, 2028 - \$3,817
 For the period July 1, 2028 to June 30, 2029 - \$3,875

the maintenance of a security deposit in the sum of \$24,000 and the insurance shall be in the amount of Two Million Dollars (\$2,000,000) per occurrence for bodily injury and property damage, One Million Dollars (\$1,000,000) for personal and advertising injury, Two Million Dollars (\$2,000,000) aggregate, and Two Million Dollars (\$2,000,000) products/completed operations.

#12 IN THE MATTER OF a proposed revocable consent modification authorizing Time Warner Condominium, to continue to maintain and use security bollards on the sidewalks of the site bounded by West 60th Street, Broadway, Columbus Circle and West 58th Street, in the Borough of Manhattan. The proposed revocable consent is for a term of ten years from July 1, 2018 to June 30, 2028, and provides among other terms and conditions for compensation payable to the City according to the following schedule: **R.P. #1879**

For the period from July 1, 2018 to June 30, 2028 - \$0/per annum the maintenance of a security deposit in the sum of \$60,000 and the insurance shall be in the amount of Two Million Dollars (\$2,000,000) per occurrence for bodily injury and property damage, One Million Dollars (\$1,000,000) for personal and advertising injury, Two Million Dollars (\$2,000,000) aggregate, and Two Million Dollars (\$2,000,000) products/completed operations.

#13 IN THE MATTER OF a proposed revocable consent authorizing 333 West 84th Street Owners, Inc., to continue to maintain and use a stoop, stair, storage and planted area on the north sidewalk of West 84th Street, between West End Avenue and riverside Drive, in the Borough of Manhattan. The proposed revocable consent is for a term of ten years from July 1, 2014 to June 30, 2024, and provides among other terms and conditions for compensation payable to the City according to the following schedule: **R.P. #1895**

For the period July 1, 2014 to June 30, 2024 - \$25/per annum the maintenance of a security deposit in the sum of \$2,000 and the insurance shall be in the amount of Two Million Dollars (\$2,000,000) per occurrence for bodily injury and property damage, One Million Dollars (\$1,000,000) for personal and advertising injury, Two Million Dollars (\$2,000,000) aggregate, and Two Million Dollars (\$2,000,000) products/completed operations.

#14 IN THE MATTER OF a proposed revocable consent authorizing The New York Public Library Astor, Lenox and Tilden Foundations, to continue to maintain and use a ramp, together with stairs on the east sidewalk of Saint Nicholas Avenue, north of West 160th Street, in the Borough of Manhattan. The proposed revocable consent is for a term of ten years from July 1, 2016 to June 30, 2026, and provides among other terms and conditions for compensation payable to the City according to the following schedule: **R.P. #1957**

For the period July 1, 2016 to June 30, 2026 - \$25/per annum there is no security deposit and the insurance shall be in the amount of Two Million Dollars (\$2,000,000) per occurrence for bodily injury and property damage, One Million Dollars (\$1,000,000) for personal and advertising injury, Two Million Dollars (\$2,000,000) aggregate, and Two Million Dollars (\$2,000,000) products/completed operations.

#15 IN THE MATTER OF a proposed revocable consent authorizing The New York Public Library Astor Lenox and Tilden Foundations, to continue to maintain and use an accessibility ramp, together with stairs on the north sidewalk of West 115th Street, west of Adam Clayton Powell Jr. Boulevard, in the Borough of Manhattan. The proposed revocable consent is for a term of ten years from July 1, 2016 to June 30, 2026, and provides among other terms and conditions for compensation payable to the City according to the following schedule: **R.P. #1965**

For the period July 1, 2016 to June 30, 2026 - \$25/per annum there is no security deposit and the insurance shall be in the amount of Two Million Dollars (\$2,000,000) per occurrence for bodily injury and property damage, One Million Dollars (\$1,000,000) for personal and advertising injury, Two Million Dollars (\$2,000,000) aggregate, and Two Million Dollars (\$2,000,000) products/completed operations.

COURT NOTICES

SUPREME COURT

QUEENS COUNTY

■ NOTICE

**QUEENS COUNTY
I.A.S. PART 38
NOTICE OF PETITION
INDEX NUMBER 701761 /2019
CONDEMNATION PROCEEDING**

IN THE MATTER OF the Application of the CITY OF NEW YORK, relative to Acquiring Title in Fee Simple to Property located in Queens, including All or Parts of

162ND AVENUE BETWEEN SHELLBANK BASIN AND 95TH STREET

in the Borough of Queens, City and State of New York.

PLEASE TAKE NOTICE that the City of New York ("City") intends to make an application to the Supreme Court of the State of New York, Queens County, IAS Part 38, for certain relief.

The application will be made at the following time and place: At the Queens County Courthouse, located at 88-11 Sutphin Avenue, Part 38, Courtroom 116, in the Borough of Queens, City and State of New York, on March 7, 2019, at 9:30 A.M., or as soon thereafter as counsel can be heard.

The application is for an order:

1. authorizing the City to file an acquisition map in the Office of the City Register;
2. directing that, upon the filing of the order granting the relief sought in this petition, together with the filing of the acquisition map, title to the property shown on said map and sought to be acquired and more particularly described in this petition shall vest in the City in fee simple absolute;
3. providing that the compensation which should be made to the owners of the real property sought to be acquired and described in this petition be ascertained and determined by the Court without a jury;
4. directing that within thirty days of entry of the order granting the relief sought in this petition, the City shall cause a Notice of Acquisition to be published in at least ten successive issues of The City Record, an official newspaper published in the City of New York, and shall serve a copy of such notice by first class mail on each condemnee or his, her, or its attorney of record; and
5. directing that each condemnee shall have a period of one calendar year from the vesting date for this proceeding, in which to file a written claim, demand or notice of appearance with the Clerk of this Court and to serve a copy of the same upon the Corporation Counsel of the City of New York, 100 Church Street, New York, NY, 10007.

The City of New York, in this proceeding, intends to acquire title in fee simple absolute to certain real property where not heretofore acquired for the same purpose, for the construction of storm and sanitary sewers and replacement of water mains and appurtenances in the Borough of Queens, City and State of New York.

The real property that is to be acquired in fee simple absolute in this proceeding is described as follows:

162ND AVENUE BETWEEN SHELLBANK BASIN AND 95TH STREET

All that certain plot, piece or parcel of land, situate, lying and being in the Borough and County of Queens, City and State of New York, as bounded and described as follows:

BEGINNING at a point formed by the intersection of the northerly line of the said 162nd Avenue and the easterly Pierhead and Bulkhead line of Shellbank Basin.

RUNNING THENCE eastwardly along the said northerly line of 162nd Avenue for 10.00 feet to the intersection of the said northerly line of 162nd Avenue and the westerly line of Lot 26 in Block 62 as shown on a Filed Map entitled "Revised Map of Lots Howard Beach Estates" filed April 13, 1916 in the Office of the Clerk (now Register) of the County of

Queens as Map number 3432;

THENCE, southwardly deflecting 90°00'00" to the right from the last mentioned course and along the easterly line of Shellbank Basin as shown on the said Filed Map number 3432, through the bed of the said 162nd Avenue for 100.00 feet to a point on the southerly line of the said 162nd Avenue, said point also being the northwesterly corner of lot 1 in Block 61 as shown on the said Filed Map number 3432

THENCE, westwardly deflecting 90°00'00" to the right from the last mentioned course and along the southerly line of 162nd Avenue for 10.00 feet to the said easterly Pierhead and Bulkhead line of Shellbank Basin;

THENCE, northwardly deflecting 90°00'00" to the right from the last mentioned course and along the said Pierhead and Bulkhead line for 100.00 feet to the point of BEGINNING.

Surveys, maps or plans of the property to be acquired are on file in the office of the Corporation Counsel of the City of New York, 100 Church Street, New York, NY 10007.

PLEASE TAKE FURTHER NOTICE that, pursuant to EDPL § 402(B)(4), any party seeking to oppose the acquisition must interpose a verified answer, which must contain specific denial of each material allegation of the petition controverted by the opponent, or any statement of new matter deemed by the opponent to be a defense to the proceeding. Pursuant to CPLR § 403, said answer must be served upon the office of the Corporation Counsel at least seven (7) days before the date that the petition is noticed to be heard.

Dated: New York, NY
January 31, 2019
ZACHARY W. CARTER
Corporation Counsel of the City of New York
100 Church Street
New York, NY 10007
Tel. (212) 356-4064

f12-26

PROPERTY DISPOSITION

CITYWIDE ADMINISTRATIVE SERVICES

SALE

The City of New York in partnership with PropertyRoom.com posts vehicle and heavy machinery auctions online every week at: <https://www.propertyroom.com/s/nyc+fleet>

All auctions are open to the public and registration is free.

Vehicles can be viewed in person by appointment at:
Kenben Industries Ltd., 1908 Shore Parkway, Brooklyn, NY 11214.
Phone: (718) 802-0022
Phone: 718-802-0022

m30-s11

OFFICE OF CITYWIDE PROCUREMENT

SALE

The Department of Citywide Administrative Services, Office of Citywide Procurement is currently selling surplus assets on the Internet. Visit <http://www.publicsurplus.com/sms/nycdcas.ny/browse/home>

To begin bidding, simply click on 'Register' on the home page.

There are no fees to register. Offerings may include but are not limited to: office supplies/equipment, furniture, building supplies, machine tools, HVAC/plumbing/electrical equipment, lab equipment, marine equipment, and more.

Public access to computer workstations and assistance with placing bids is available at the following locations:

- DCAS Central Storehouse, 66-26 Metropolitan Avenue, Middle Village, NY 11379
- DCAS, Office of Citywide Procurement, 1 Centre Street, 18th Floor, New York, NY 10007

j2-d31

HOUSING PRESERVATION AND DEVELOPMENT

PUBLIC HEARINGS

All Notices Regarding Housing Preservation and Development Dispositions of City-Owned Property appear in the Public Hearing Section.

j9-30

POLICE

NOTICE

OWNERS ARE WANTED BY THE PROPERTY CLERK DIVISION OF THE NEW YORK CITY POLICE DEPARTMENT

The following list of properties is in the custody of the Property Clerk Division without claimants:
Motor vehicles, boats, bicycles, business machines, cameras, calculating machines, electrical and optical property, furniture, furs, handbags, hardware, jewelry, photographic equipment, radios, robes, sound systems, surgical and musical instruments, tools, wearing apparel, communications equipment, computers, and other miscellaneous articles.

Items are recovered, lost, abandoned property obtained from prisoners, emotionally disturbed, intoxicated and deceased persons; and property obtained from persons incapable of caring for themselves.

INQUIRIES

Inquiries relating to such property should be made in the Borough concerned, at the following office of the Property Clerk.

FOR MOTOR VEHICLES (All Boroughs):

- Springfield Gardens Auto Pound, 174-20 North Boundary Road, Queens, NY 11430, (718) 553-9555
- Erie Basin Auto Pound, 700 Columbia Street, Brooklyn, NY 11231, (718) 246-2030

FOR ALL OTHER PROPERTY

- Manhattan - 1 Police Plaza, New York, NY 10038, (646) 610-5906
- Brooklyn - 84th Precinct, 301 Gold Street, Brooklyn, NY 11201, (718) 875-6675
- Bronx Property Clerk - 215 East 161 Street, Bronx, NY 10451, (718) 590-2806
- Queens Property Clerk - 47-07 Pearson Place, Long Island City, NY 11101, (718) 433-2678
- Staten Island Property Clerk - 1 Edgewater Plaza, Staten Island, NY 10301, (718) 876-8484

j2-d31

PROCUREMENT

"Compete To Win" More Contracts!

Thanks to a new City initiative - "Compete To Win" - the NYC Department of Small Business Services offers a new set of FREE services to help create more opportunities for minority and Women-Owned Businesses to compete, connect and grow their business with the City. With NYC Construction Loan, Technical Assistance, NYC Construction Mentorship, Bond Readiness, and NYC Teaming services, the City will be able to help even more small businesses than before.

- Win More Contracts at nyc.gov/competetowin

"The City of New York is committed to achieving excellence in the design and construction of its capital program, and building on the tradition of innovation in architecture and engineering that has contributed to the City's prestige as a global destination. The contracting opportunities for construction/construction services and construction-related

services that appear in the individual agency listings below reflect that commitment to excellence."

HHS ACCELERATOR

To respond to human services Requests for Proposals (RFPs), in accordance with Section 3-16 of the Procurement Policy Board Rules of the City of New York ("PPB Rules"), vendors must first complete and submit an electronic prequalification application using the City's Health and Human Services (HHS) Accelerator System. The HHS Accelerator System is a web-based system maintained by the City of New York for use by its human services Agencies to manage procurement. The process removes redundancy by capturing information about boards, filings, policies, and general service experience centrally. As a result, specific proposals for funding are more focused on program design, scope, and budget.

Important information about the new method

- Prequalification applications are required every three years.
- Documents related to annual corporate filings must be submitted on an annual basis to remain eligible to compete.
- Prequalification applications will be reviewed to validate compliance with corporate filings, organizational capacity, and relevant service experience.
- Approved organizations will be eligible to compete and would submit electronic proposals through the system.

The Client and Community Service Catalog, which lists all Prequalification service categories and the NYC Procurement Roadmap, which lists all RFPs to be managed by HHS Accelerator may be viewed at <http://www.nyc.gov/html/hhsaccelerator/html/roadmap/roadmap.shtml>. All current and prospective vendors should frequently review information listed on roadmap to take full advantage of upcoming opportunities for funding.

Participating NYC Agencies

HHS Accelerator, led by the Office of the Mayor, is governed by an Executive Steering Committee of Agency Heads who represent the following NYC Agencies:

Administration for Children's Services (ACS)
 Department for the Aging (DFTA)
 Department of Consumer Affairs (DCA)
 Department of Corrections (DOC)
 Department of Health and Mental Hygiene (DOHMH)
 Department of Homeless Services (DHS)
 Department of Probation (DOP)
 Department of Small Business Services (SBS)
 Department of Youth and Community Development (DYCD)
 Housing and Preservation Department (HPD)
 Human Resources Administration (HRA)
 Office of the Criminal Justice Coordinator (CJC)

To sign up for training on the new system, and for additional information about HHS Accelerator, including background materials, user guides and video tutorials, please visit www.nyc.gov/hhsaccelerator

ADMINISTRATION FOR CHILDREN'S SERVICES

■ INTENT TO AWARD

Human Services/Client Services

EVENING REPORTING CENTER - Demonstration Project - Testing or experimentation is required - PIN#06819D0002 - Due 3-1-19 at 5:00 P.M.

The Administration for Children's Services (ACS) Division of Youth and Family Justice (DYFJ), intends to enter into a demonstration project for an Evening Reporting Center (ERC). The ERC is an innovative approach to providing support and supervision to adjudicated juvenile delinquents who have been placed in ACS's Close to Home program, and who are residing in the community. ACS intends contract with the Jamaica YMCA, located at 89-25 Parsons Boulevard, Jamaica, NY 11432, for this demonstration project. The ERC model leverages the experiences of the Jamaica YMCA to engage youth and families, as well as evidence-based approaches such as Motivational Interviewing, Stages of Change model and Restorative Practice, to keep adjudicated youth safely in the community and to promote positive outcomes for youth.

This notice is for informational purposes only. Organizations interested in a future solicitation for these services, are invited to do so by enrolling in New York City's Health and Human Services Accelerator, at www.nyc.gov/hhsaccelerator.

Use the following address unless otherwise specified in notice, to secure, examine or submit bid/proposal documents, vendor pre-qualification and other forms; specifications/blueprints; other

information; and for opening and reading of bids at date and time specified above.

Administration for Children's Services, 150 William Street, 9th Floor, New York, NY 10038. Michael Walker (212) 341-3617; michael.walker2@acs.nyc.gov

f19-25

CORRECTION

CENTRAL OFFICE OF PROCUREMENT

■ INTENT TO AWARD

Goods

SECURITY DOORS/WINDOWS AND ACCESSORIES - Sole Source - Available only from a single source - PIN#2-2804-5000-2019 - Due 3-4-19 at 11:00 A.M.

The New York City Department of Correction (DOC), is required to provide secure locking devices, hardware and parts, in order to ensure a safe and secure detention environment. The Department of Correction is currently in the process of replacing and upgrading cell doors throughout the department. Several of DOC's facilities were originally constructed with unique and specialized jail cell locking and release mechanisms, manufactured by Willo Products built into the facility's infrastructure. It is essential for the security, safety, and good operating order of a high security correctional environment that cell locking devices are operable as designed and maintained as required.

Use the following address unless otherwise specified in notice, to secure, examine or submit bid/proposal documents, vendor pre-qualification and other forms; specifications/blueprints; other information; and for opening and reading of bids at date and time specified above.

Correction, 75-20 Astoria Boulevard, Suite 160, East Elmhurst, NY 11370. Steven Stein (718) 546-0675; Fax: (718) 278-6205; steven.stein@doc.nyc.gov

f19-25

ENVIRONMENTAL PROTECTION

ENGINEERING DESIGN AND CONSTRUCTION

■ SOLICITATION

Construction Related Services

RESILIENCY PROGRAM JOB ORDER CONTRACT, GENERAL CONSTRUCTION WORK - Competitive Sealed Bids -

PIN# 82619B0024 - Due 4-2-19 at 11:30 A.M.

Project Number: RLCY-S-J05G, Document Fee: \$100. Project Manager: Colin Johnson, Engineer's Estimate: \$23,800,000.00 - \$32,200,000.00. There will be a Pre-Bid Meeting on 3/6/19, to be held at 96-05 Horace Harding Expressway, 3rd Floor Training Room B, Flushing, NY 11373, at 10:00 A.M. Last day for questions 3/18/19, email Agency Contact FHeras@dep.nyc.gov.

● **RESILIENCY PROGRAM JOB ORDER CONTRACT, ELECTRICAL, BRONX** - Competitive Sealed Bids - PIN# 82619B0021 - Due 4-2-19 at 11:30 A.M.

Project Number: RLCY-S-J02E, Document Fee: \$100.00, Project Manager: Colin Johnson, Engineers Estimate: \$9,350,000.00 - \$12,650,000.00.

There will be a Pre-Bid on 3/6/19, at 10:00 A.M., located at 96-05 Horace Harding Expressway, 3rd Floor Training Room B, Flushing, NY 11373. Last day for questions 3/18/19.

Please email Agency contact, all questions.

● **RESILIENCY PROGRAM JOB ORDER CONTRACT, ELECTRICAL, BROOKLYN AND QUEENS** - Competitive Sealed Bids - PIN# 82619B0020 - Due 4-2-19 at 11:30 A.M.

Project Number: RLCY-S-J01E, Document Fee: \$100.00, Project Manager: Colin Johnson, Engineers Estimate: \$12,750,000.00 - \$17,250,000.00.

There will be a Pre-Bid on 3/6/19, at 10:00 A.M., located at 96-05 Horace Harding Expressway, 3rd Floor Training Room B, Flushing, NY 11373. Last day for questions 3/18/19.

Please email Agency contact, all questions.

Bidders are hereby advised that these contracts are subject to the Project Labor Agreement ("PLA") entered into between the City and the Building and Construction Trades Council of Greater New York ("BCTG") affiliated local unions. Please refer to the bid documents for further information.

Please be advised these contracts are under SRF program requirements.

Use the following address unless otherwise specified in notice, to secure, examine or submit bid/proposal documents, vendor pre-

qualification and other forms; specifications/blueprints; other information; and for opening and reading of bids at date and time specified above.

Environmental Protection, 59-17 Junction Boulevard, 17th Floor Bid Room, Flushing, NY 11373. Fabian Heras (718) 595-3265; Fax: (718) 595-3208; fheras@dep.nyc.gov



• f21

RESILIENCY PROGRAM JOB ORDER CONTRACT, GENERAL, BRONX - Competitive Sealed Bids - PIN# 82919B0025001 - Due 4-2-19 at 11:30 A.M.

Project Number: RLCY-S-J06G, Document Fee: \$100. Project Manager: Colin Johnson, Engineer's Estimate: \$21,675,000.00 - \$29,325,000.00. There will be a Pre-Bid Meeting on 3/6/19, to be held at 96-05 Horace Harding Expressway, 3rd Floor Training Room B, Flushing, NY 11373, at 10:00 A.M. Last day for questions 3/18/19, email Agency Contact Fheras@dep.nyc.gov.

● **RESILIENCY PROGRAM JOB ORDER CONTRACT, GENERAL, THE BRONX** - Competitive Sealed Bids - PIN# 82619B0028001 - Due 4-2-19 at 11:30 A.M.

Project Number: RLCY-S-J09G, Document Fee: \$80. Project Manager: Colin Johnson, Engineer's Estimate: \$3,400,000.00 - \$4,600,000.00. There will be a Pre-Bid Meeting on 3/6/19, to be held at 96-05 Horace Harding Expressway, 3rd Floor Training Room B, Flushing, NY 11373, at 10:00 A.M. Last day for questions 3/18/19, email Agency Contact Fheras@dep.nyc.gov.

Bidders are hereby advised that these contracts are subject to the Project Labor Agreement ("PLA") entered into between the City and the Building and Construction Trades Council of Greater New York ("BCTG") affiliated local unions. Please refer to the bid documents for further information.

Be advised, these contracts are subject to SRF program.

Use the following address unless otherwise specified in notice, to secure, examine or submit bid/proposal documents, vendor pre-qualification and other forms; specifications/blueprints; other information; and for opening and reading of bids at date and time specified above.

Environmental Protection, 59-17 Junction Boulevard, 17th Floor Bid Room, Flushing, NY 11373. Fabian Heras (718) 595-3265; fheras@dep.nyc.gov



• f21

WASTEWATER TREATMENT

■ SOLICITATION

Services (other than human services)

MAINTENANCE AND REPAIR OF THREE (3) GE 900 RPM EMERGENCY GENERATORS AT THE 26TH WARD WASTEWATER TREATMENT PLANT. - Competitive Sealed Bids - PIN# 82618B0032 - Due 3-14-19 at 11:30 A.M.

Project Number: 1460-GEN, Document Fee: \$40.00, Project Manager: Sunil Patel, Engineers Estimate: \$747,566.50 - \$1,011,413.50

There will be a Pre-Bid on 2/26/19, at 10:00 A.M., located at 96-05 Horace Harding Expressway, Flushing, NY 11373, 2nd Floor low rise, Process Control Conference Room. Last day for questions 3/4/19. Please email Agency contact, all questions.

The procurement is subject to participation goals for MBEs and/or WBEs as required by Local Law 1.

3 percent M/WBE Subcontracting goals.

Use the following address unless otherwise specified in notice, to secure, examine or submit bid/proposal documents, vendor pre-qualification and other forms; specifications/blueprints; other information; and for opening and reading of bids at date and time specified above.

Environmental Protection, 59-17 Junction Boulevard, 17th Floor Bid Room, Flushing, NY 11373. Fabian Heras (718) 595-3265; fheras@dep.nyc.gov



• f21

FINANCE

ADMINISTRATION AND PLANNING

■ INTENT TO AWARD

Services (other than human services)

COURT ASSETS TRACKING SYSTEMS - Negotiated Acquisition - Available only from a single source - PIN#83618TYLEREXT1 - Due 3-1-19 at 3:00 P.M.

This is a notice of intent, to enter into negotiations for a two (2) year extension of the current contract for Tyler Technologies's Court Asset Tracking System (CATS) for the Department of Finance, Treasury Division.

Use the following address unless otherwise specified in notice, to secure, examine or submit bid/proposal documents, vendor pre-qualification and other forms; specifications/blueprints; other information; and for opening and reading of bids at date and time specified above.

Finance, 1 Centre Street, Room 1040, New York, NY 10007. Tia Clarke (212) 602-7128; Fax: (212) 602-7206; clarket@finance.nyc.gov

f14-21

HEALTH AND MENTAL HYGIENE

■ AWARD

Human Services/Client Services

NY 15/15 SCATTERED-SITE SUPPORTIVE HOUSING - Request for Proposals - PIN# 19AZ010002R0X00 - AMT: \$2,236,007.00 - TO: The New York Foundling Hospital, 590 Avenue of The Americas, New York, NY 10011.

• f21

HOUSING AUTHORITY

SUPPLY MANAGEMENT

■ SOLICITATION

Goods and Services

SMD MAINTENANCE PAINTING OF APARTMENTS - POMONOK HOUSES AND SOTOMAYOR HOUSES, 1471 WATSON AVE., GLEBE AVENUE-WESTCHESTER AVENUE - Competitive Sealed Bids - Due 3-14-19

PIN# 68072 - Pomonok Houses, Queens - Due at 10:00 A.M.
PIN# 68098 - Sotomayer Houses, 1471 Watson Avenue and Glebe-Westchester Avenue, Bronx - Due at 10:05 A.M.

The Contractor must paint complete apartments (including all bedrooms, kitchen, living room, foyer, dinette, halls, bathrooms) in the manner described below, using a Standard One (1) Coat Paint System or a Standard Two (2) Coat Paint System as stated in the Specifications and as directed by the Authority in Work Authorizations.

No painting materials shall contain more than 0.06 percent of metallic lead base in the non-volatile content and all painting materials must conform to all applicable Federal, State and Local regulations, including VOC/VOS (volatile organic compound/volatile organic substance) rules at the time of application.

Interested firms are invited to obtain a copy on NYCHA's website. To conduct a search for the RFQ number; vendors are instructed to open the link: <http://www1.nyc.gov/site/nycha/business/isupplier-vendor-registration.page>. Once on that page, please make a selection from the first three links highlighted in red: New suppliers for those who have never registered with iSupplier, current NYCHA suppliers and vendors for those who have supplied goods or services to NYCHA in the past but never requested a login ID for iSupplier, and Login for registered suppliers if you already have an iSupplier ID and password. Once you are logged into iSupplier, select "Sourcing Supplier," then "Sourcing" followed by "Sourcing Homepage" and then reference the applicable RFQ PIN/solicitation number.

Suppliers electing to obtain a non-electronic paper document will be subject to a \$25 non-refundable fee; payable to NYCHA by USPS-Money Order/Certified Check only for each set of RFQ documents requested. Remit payment to NYCHA Finance Department, at 90 Church Street, 6th Floor; obtain receipt and present it to the Supply Management Procurement Group; RFQ package will be generated at time of request.

Use the following address unless otherwise specified in notice, to secure, examine or submit bid/proposal documents, vendor pre-qualification and other forms; specifications/blueprints; other information; and for opening and reading of bids at date and time specified above.

Housing Authority, 90 Church Street, 6th Floor, New York, NY 10007. Mimose Julien (212) 306-8141; Fax: (212) 306-5109; mimose.julien@nycha.nyc.gov

• f21

PARKS AND RECREATION

■ VENDOR LIST

Construction Related Services

PREQUALIFIED VENDOR LIST: GENERAL CONSTRUCTION, NON-COMPLEX GENERAL CONSTRUCTION SITE WORK ASSOCIATED WITH NEW YORK CITY DEPARTMENT OF PARKS AND RECREATION ("DPR" AND/OR "PARKS") PARKS AND PLAYGROUNDS CONSTRUCTION AND RECONSTRUCTION PROJECTS.

NYC DPR is seeking to evaluate and pre-qualify a list of general contractors (a "PQL") exclusively to conduct non-complex general construction site work involving the construction and reconstruction of NYC DPR parks and playgrounds projects not exceeding \$3 million per contract ("General Construction").

By establishing contractor's qualification and experience in advance, NYC DPR will have a pool of competent contractors from which it can draw to promptly and effectively reconstruct and construct its parks, playgrounds, beaches, gardens and green-streets. NYC DPR will select contractors from the General Construction PQL for non-complex general construction site work of up to \$3,000,000.00 per contract, through the use of a Competitive Sealed Bid solicited from the PQL generated from this RFQ.

The vendors selected for inclusion in the General Construction PQL, will be invited to participate in the NYC Construction Mentorship. NYC Construction Mentorship focuses on increasing the use of small NYC contracts, and winning larger contracts with larger values. Firms participating in NYC Construction Mentorship will have the opportunity to take management classes and receive on-the-job training provided by a construction management firm.

NYC DPR will only consider applications for this General Construction PQL from contractors who meet any one of the following criteria:

- 1) The submitting entity must be a Certified Minority/Woman Business enterprise (M/WBE)*;
- 2) The submitting entity must be a registered joint venture or have a valid legal agreement as a joint venture, with at least one of the entities in the joint venture being a certified M/WBE*;
- 3) The submitting entity must indicate a commitment to sub-contract no less than 50 percent of any awarded job to a certified M/WBE for every work order awarded.

* Firms that are in the process of becoming a New York City-Certified M/WBE, may submit a PQL application and submit a M/WBE Acknowledgement Letter, which states the Department of Small Business Services has begun the Certification process.

Application documents may also be obtained online at: <http://a856-internet.nyc.gov/nycvendoronline/home.asap.>; or <http://www.nycgovparks.org/opportunities/business>.

Use the following address unless otherwise specified in notice, to secure, examine or submit bid/proposal documents, vendor pre-qualification and other forms; specifications/blueprints; other information; and for opening and reading of bids at date and time specified above.
Parks and Recreation, Olmsted Center Annex, Flushing Meadows – Corona Park, Flushing, NY 11368. Alicia H. Williams (718) 760-6925; Fax: (718) 760-6885; dmwbe.capital@parks.nyc.gov

j2-d31

CONTRACTS

■ SOLICITATION

Construction / Construction Services

RECONSTRUCTION OF POOL PIPING HANGERS - Competitive Sealed Bids - PIN# CNYG-419M - Due 3-27-19 at 10:30 A.M.

The Reconstruction of Pool Piping Hangers and Supports at Various Parks and Recreation Pool Facilities, Citywide.

E-Pin#: 84619B0111.

This procurement is subject to participation goals for MBEs and/or WBEs, as required by Local Law 1 of 2013.

Bid Security: Bid Bond in the amount of 10 percent of Bid Amount or Bid Deposit in the amount of 5 percent of Bid Amount.

The Cost Estimate Range is: Less than \$1,000,000.00.

To request the Plan Holder's List, please call the Blue Print Room, at (718) 760-6576.

To manage your vendor name and commodity codes on file with the City of New York, please go to New York City's Procurement and Sourcing Solutions Portal (PASSPort) at <https://a858-login.nyc.gov/>

[osp/a/t1/auth/saml2/sso](https://a127-auth/saml2/sso). To manage or update your email, address or contact information, please go to New York City's Payee Informational Portal at <https://a127-pip.nyc.gov/webapp/PRDPCW/SelfService>.

Bid documents are available for a fee of \$25.00 in the Blueprint Room, Room #64, Olmsted Center, from 8:00 A.M. to 3:00 P.M. The fee is payable by company check or money order to the City of New York, Parks and Recreation. A separate check/money order is required for each project. The company name, address and telephone number as well as the project contract number must appear on the check/money order. Bidders should ensure that the correct company name, address, telephone number and email address information are submitted by your company/messenger service when picking up bid documents.

Use the following address unless otherwise specified in notice, to secure, examine or submit bid/proposal documents, vendor pre-qualification and other forms; specifications/blueprints; other information; and for opening and reading of bids at date and time specified above.

Parks and Recreation, Olmsted Center, Room 64, Flushing Meadows – Corona Park, Flushing, NY 11368. Kylie Murphy (718) 760-6855; kylie.murphy@parks.nyc.gov

◀ f21

RECONSTRUCTION OF A PLAYGROUND - Competitive Sealed Bids - PIN# B286-218M - Due 3-25-19 at 10:30 A.M.

The Reconstruction of Bartlett Playground, located between Bartlett Street and Throop Avenue, Borough of Brooklyn. E-Pin#: 84619B0123.

This procurement is subject to participation goals for MBEs and/or WBEs, as required by Local Law 1 of 2013. This Contract is subject to Apprenticeship Program Requirements.

Bid Security: Bid Bond in the amount of 10 percent of Bid Amount or Bid Deposit in the amount of 5 percent of Bid Amount. The Cost Estimate Range is: \$3,000,000.00 - \$5,000,000.00.

To request the Plan Holder's List, please call the Blue Print Room, at (718) 760-6576.

To manage your vendor name and commodity codes on file with the City of New York, please go to New York City's Procurement and Sourcing Solutions Portal (PASSPort), at <https://a858-login.nyc.gov/osp/a/t1/auth/saml2/sso>. To manage or update your email, address or contact information, please go to New York City's Payee Informational Portal at <https://a127-pip.nyc.gov/webapp/PRDPCW/SelfService>.

Bid documents are available for a fee of \$25.00 in the Blueprint Room, Room #64, Olmsted Center, from 8:00 A.M. to 3:00 P.M. The fee is payable by company check or money order to the City of New York, Parks and Recreation. A separate check/money order is required for each project. The company name, address and telephone number as well as the project contract number must appear on the check/money order. Bidders should ensure that the correct company name, address, telephone number and email address information are submitted by your company/messenger service when picking up bid documents.

Use the following address unless otherwise specified in notice, to secure, examine or submit bid/proposal documents, vendor pre-qualification and other forms; specifications/blueprints; other information; and for opening and reading of bids at date and time specified above.

Parks and Recreation, Olmsted Center, Room 64, Flushing Meadows – Corona Park, Flushing, NY 11368. Kylie Murphy (718) 760-6855; kylie.murphy@parks.nyc.gov

◀ f21

CONSTRUCTION OF A COMFORT STATION - Competitive Sealed Bids - PIN# B008-118M - Due 3-19-19 at 10:30 A.M.

The Construction of a Comfort Station in Imagination Playground in Betsy Head Park, located on Bristol Street between Blake Avenue and Dumont Avenue, Borough of Brooklyn. E-Pin# 84618B0057.

Pre-Bid Meeting: Wednesday, March 6, 2019, Time: 11:30 A.M., Location: Olmsted Center Annex Bid Room.

This procurement is subject to participation goals for MBEs and/or WBEs, as required by Local Law 1 of 2013.

Bid Security: Bid Bond in the amount of 10 percent of Bid Amount or Bid Deposit in the amount of 5 percent of Bid Amount. The Cost Estimate Range is: \$3,000,000.00 - \$5,000,000.00. To request the Plan Holder's List, please call the Blue Print Room, at (718) 760-6576.

To manage your vendor name and commodity codes on file with the City of New York, please go to New York City's Procurement and Sourcing Solutions Portal (PASSPort), at https://a858-login.nyc.gov/osp/a/t1/auth/saml2/sso. To manage or update your email, address or contact information, please go to New York City's Payee Informational Portal at https://a127-pip.nyc.gov/webapp/PRDPCW/SelfService.

Bid documents are available for a fee of \$25.00 in the Blueprint Room, Room #64, Olmsted Center, from 8:00 A.M. to 3:00 P.M. The fee is payable by company check or money order to the City of New York, Parks and Recreation. A separate check/money order is required for each project. The company name, address and telephone number as well as the project contract number must appear on the check/money order. Bidders should ensure that the correct company name, address, telephone number and email address information are submitted by your company/messenger service when picking up bid documents.

Use the following address unless otherwise specified in notice, to secure, examine or submit bid/proposal documents, vendor pre-qualification and other forms; specifications/blueprints; other information; and for opening and reading of bids at date and time specified above.

Parks and Recreation, Olmsted Center, Room 64, Flushing Meadows - Corona Park, Flushing, NY 11368. Kylie Murphy (718) 760-6855; kylie.murphy@parks.nyc.gov

• f21

REVENUE AND CONCESSIONS

AWARD

Services (other than human services)

OPERATION OF A PROCESSING MOBILE TRUCK - Competitive Sealed Bids - PIN# R106-MT - AMT: \$40,000.00 - TO: Sunny Bloom Inc, 175 Rolling Hills Drive, Staten Island, NY 10312.

Solicitation No.: CWB-2019-A
Concession Agreement No.: R106-MT
Licensee: Sunny Bloom Inc.

The City of New York Department of Parks and Recreation ("Parks"), has awarded a concession, to Sunny Bloom Inc., of 175 Rolling Hills Drive, Staten Island, NY 10312, for the operation of a processing mobile truck, for the sale of Parks approved items at Bloomingdale Park: Richmond Park Lenevar Avenue, Staten Island. The concession, which was solicited by a Request for Bids, will operate, pursuant to a permit agreement for one (1) five (5) year term. Compensation to the City will be as follows: Year 1: \$7,200; Year 2: \$7,400; Year 3: \$7,900; Year 4: \$8,600; Year 5: \$9,000.

● OPERATION OF A PROCESSING MOBILE TRUCK - Competitive Sealed Bids - PIN# R106-2-MT - AMT: \$11,400.00 - TO: Sunny Bloom Inc., 175 Rolling Hills Drive, Staten Island, NY 10312. Solicitation No.: CWB-2019-A

Concession Agreement No.: R106-2-MT
Licensee: Sunny Bloom Inc.

The City of New York Department of Parks and Recreation ("Parks"), has awarded a concession, to Sunny Bloom Inc., of 175 Rolling Hills Drive, Staten Island, NY 10312, for the operation of a processing mobile truck, for the sale of Parks approved items at Bloomingdale Park: Entrance to the Park at Maguire Avenue, Staten Island. The concession, which was solicited by a Request for Bids, will operate, pursuant to a permit agreement for one (1) five (5) year term. Compensation to the City will be as follows: Year 1: \$1,800; Year 2: \$2,000; Year 3: \$2,200; Year 4: \$2,600; Year 5: \$2,800.

● OPERATION OF A NON-PROCESSING PUSHCART - Competitive Sealed Bids - PIN# R5-3-C - AMT: \$5,750.00 - TO: Sunny Bloom Inc., 175 Rolling Hills Drive, Staten Island, NY 10312. Solicitation No.: CWB-2019-A

Concession Agreement No.: R5-3-C
Licensee: Sunny Bloom Inc.

The City of New York Department of Parks and Recreation ("Parks"), has awarded a concession, to Sunny Bloom Inc., of 175 Rolling Hills Drive, Staten Island, NY 10312, for the operation of a non-processing pushcart, for the sale of Parks approved items at Clove Lakes Park (Near Playground and Ballfields off Park Entrance), Staten Island. The concession, which was solicited by a Request for Bids, will operate, pursuant to a permit agreement for one (1) five (5) year term. Compensation to the City will be as follows: Year 1: \$1,000; Year 2: \$1,050; Year 3: \$1,100; Year 4: \$1,200; Year 5: \$1,400.

• f21

POLICE

EQUIPMENT SECTION

SOLICITATION

Goods

POLYCARBONATE BATONS - Competitive Sealed Bids - PIN# 05619ES00001 - Due 3-20-19 at 2:00 P.M.

The New York City Police Department Equipment Section, is seeking bids from manufacturers for NYPD, polycarbonate batons which all conform to the Specifications. Bid openings will take place at the NYPD Contract Administration Unit, 90 Church Street, Room 1206, 12th Floor, New York, NY 10007, on March 20, 2019, at 2:00 P.M. For further information, please contact the New York City Police Department's Equipment Section, College Point Police Academy, 127-10 28th Avenue, 2nd Floor, Room PT-285, Flushing, NY 11354-2527, Telephone (718) 670-9642. A sample baton must be submitted at the time of bid opening and must meet specifications entirely. Failure to submit a sample will result in rejection of submitted sealed bid.

Use the following address unless otherwise specified in notice, to secure, examine or submit bid/proposal documents, vendor pre-qualification and other forms; specifications/blueprints; other information; and for opening and reading of bids at date and time specified above.

Police, 127-10 28th Avenue, 2nd Floor, Room # PT-285, Flushing, NY 11354. Nancy Brandon (718) 670-9642; Fax: (718) 888-3165; nancy.brandon@nypd.org

Accessibility questions: Nancy Brandon (718) 670-9642, by: Wednesday, March 13, 2019, 3:00 P.M.



• f21

SANITATION

AGENCY CHIEF CONTRACTING OFFICE

AWARD

Goods and Services

INSPECTION, TESTING, MAINTENANCE OF FIRE PROTECTION SYSTEMS - Innovative Procurement - Other - PIN# 20193000016 - AMT: \$90,300.00 - TO: E.H Fire Suppression Co. Inc., 112-31 Guy R Brewer Boulevard, Jamaica, NY 11433.

MWBE Award.

• f21

SCHOOL CONSTRUCTION AUTHORITY

CONTRACT SERVICES

SOLICITATION

Construction / Construction Services

MINI BUILDING DEMO AND PLAYGROUND REDEVELOPMENT - Competitive Sealed Bids - PIN# SCA19-17545D-1 - Due 3-11-19 at 11:00 A.M.

PS 134 and X352 (Bronx)
SCA system-generated category (not to be interpreted as a "bid range") \$1,000,001 to \$4,000,000.
Documents Available: February 14, 2019.

Pre-Bid Walk through on February 25, 2019, at 10:00 A.M., at: 1330 Bristow Street, Bronx, NY 10459. Potential bidders are encouraged to attend, but this walkthrough is not mandatory. Meet at the Custodian's Office.

BIDDERS MUST BE PRE-QUALIFIED AT THE TIME OF THE BID OPENING DATE.

Use the following address unless otherwise specified in notice, to secure, examine or submit bid/proposal documents, vendor pre-qualification and other forms; specifications/blueprints; other information; and for opening and reading of bids at date and time specified above.

School Construction Authority, 30-30 Thomson Avenue, Long Island City, NY 11101. Lily Persaud (718) 752-5852; lpersaud@nycsca.org

• f21

CONTRACT AWARD HEARINGS

NOTE: LOCATION(S) ARE ACCESSIBLE TO INDIVIDUALS USING WHEELCHAIRS OR OTHER MOBILITY DEVICES. FOR FURTHER INFORMATION ON ACCESSIBILITY OR TO MAKE A REQUEST FOR ACCOMMODATIONS, SUCH AS SIGN LANGUAGE INTERPRETATION SERVICES, PLEASE CONTACT THE MAYOR'S OFFICE OF CONTRACT SERVICES (MOCS) VIA EMAIL AT DISABILITYAFFAIRS@MOCS.NYC.GOV OR VIA PHONE AT (212) 788-0010. ANY PERSON REQUIRING REASONABLE ACCOMMODATION FOR THE PUBLIC HEARING SHOULD CONTACT MOCS AT LEAST THREE (3) BUSINESS DAYS IN ADVANCE OF THE HEARING TO ENSURE AVAILABILITY.



COMPTROLLER

■ PUBLIC HEARINGS

NOTICE IS HEREBY GIVEN that a Public Hearing, will be held in the David N. Dinkins Municipal Building, 1 Centre Street, Room 2230, Conference Room, Thursday, March 7, 2019, at 11:00 A.M.

IN THE MATTER OF a proposed contract between the New York City Office of the Comptroller and Simplicity IT Inc., located at 8 West 126th Street, New York, NY 10027, to provide Microsoft Consulting Services for Microsoft's System Center Operations Manager. The contract amount will be \$147,968.20. The term of the contract shall be for a period of one-year. PIN# 01519BIS35986.

The proposed contractor has been selected in accordance with the M/WBE Noncompetitive Small Purchase, pursuant to Section 3-08(c)(1) (iv) of the Procurement Policy Board Rules.

A draft copy of the contract is available for public inspection at the New York City Office of the Comptroller, One Centre Street, Room 1225, New York, NY 10007, Monday through Friday excluding holidays, commencing February 21, 2019 through March 6, 2019, between 9:00 A.M. to NOON and 1:30 P.M. to 4:00 P.M.

☛ f21

ENVIRONMENTAL PROTECTION

■ PUBLIC HEARINGS

NOTICE IS HEREBY GIVEN that a Public Hearing, will be held at the Department of Environmental Protection Offices, at 59-17 Junction Boulevard, 17th Floor Conference Room, Flushing, NY, on Friday, March 8, 2019, commencing at 11:00 A.M. on the Following:

IN THE MATTER OF a Purchase between the Department of Environmental Protection and Compulink Technologies, for the purchase Infor Xtreme Support Maintenance. The Contract term is from 4/30/19 – 4/29/2020, from the date of the written notice to proceed. The Contract amount shall be \$120,828.12. Location: Citywide CT1 20191416296.

Contract was selected by Innovative Procurement, pursuant to Section 3-12 (e) of the PPB Rules.

A copy of the Purchase may be inspected at the Department of Environmental Protection, 59-17 Junction Boulevard, Flushing, NY 11373, on the 17th Floor Bid Room, on business days from February 21, 2019 to March 8, 2019, between the hours of 9:30 A.M. – 12:00 P.M. and from 1:00 P.M. - 4:00 P.M.

Pursuant to Section 2-11(c)(3) of the Procurement Policy Board Rules, if DEP does not receive, by March 1, 2019, from any individual a written request to speak at this hearing, then DEP need not conduct this hearing. Written notice should be sent to Mrs. Jessica Reyes, NYCDEP, 59-17 Junction Boulevard, 17th Floor, Flushing, NY 11373, or via email to jreyes@dep.nyc.gov.

Note: Individuals requesting Wheel Chair Accessibility should contact Mrs. Jessica Reyes, Office of the Agency Chief Contracting Office, 59-17 Junction Boulevard, 17th Floor, Flushing, NY 11373, (718) 595-3292, no later than FIVE(5) BUSINESS DAYS PRIOR TO THE PUBLIC HEARING.

Accessibility questions: Jessica Reyes jreyes@dep.nyc.gov, by: Friday, March 1, 2019, 11:00 A.M.



☛ f21



COMPTROLLER

■ NOTICE

NOTICE OF ADVANCE PAYMENT OF AWARDS, PURSUANT TO THE STATUTES IN SUCH cases made and provided, notice is hereby given that the Comptroller of the City of New York, will be ready to pay, at 1 Centre Street, Room 629, New York, NY 10007, 2/7/2019, to the person or persons legally entitled an amount as certified to the Comptroller by the Corporation Counsel on damage parcels, as follows:

Damage Parcel No.	Block	Lot
3	411	24
2	418	1

Acquired in the proceeding entitled: **GOWANUS CANAL SUPERFUND, PHASE I** subject to any liens and encumbrances of record on such property. The amount advanced shall cease to bear interest on the specified date above.

Scott M. Stringer
Comptroller

f7-21

HOUSING PRESERVATION AND DEVELOPMENT

■ NOTICE

REQUEST FOR COMMENT REGARDING AN APPLICATION FOR A CERTIFICATION OF NO HARASSMENT

Notice Date: February 15, 2019

To: Occupants, Former Occupants, and Other Interested Parties

Property:	Address	Application #	Inquiry Period
27 West 11 th Street, Manhattan		12/19	January 3, 2016 to Present
14A Monroe Street, Manhattan		14/19	January 9, 2016 to Present
515 West 145 th Street, Manhattan		2/19	January 18, 2016 to Present
209 East 34 th Street, Manhattan		4/19	January 23, 2016 to Present

Authority: SRO, Administrative Code §27-2093

Before the Department of Buildings can issue a permit for the alteration or demolition of a single room occupancy multiple dwelling, the owner must obtain a "Certification of No Harassment" from the Department of Housing Preservation and Development ("HPD") stating that there has not been harassment of the building's lawful occupants during a specified time period. Harassment is conduct by an owner that is intended to cause, or does cause, residents to leave or otherwise surrender any of their legal occupancy rights. It can include, but is not limited to, failure to provide essential services (such as heat, water, gas, or electricity), illegally locking out building residents, starting frivolous lawsuits, and using threats or physical force.

The owner of the building identified above has applied for a Certification of No Harassment. If you have any comments or evidence of harassment at this building, please notify HPD at **CONH Unit, 100 Gold Street, 6th Floor, New York, NY 10038**, by letter postmarked not later than

30 days from the date of this notice or by an in-person statement made within the same period. To schedule an appointment for an in-person statement, please call (212) 863-5277 or (212) 863-8211.

f15-26

**REQUEST FOR COMMENT
REGARDING AN APPLICATION FOR A
CERTIFICATION OF NO HARASSMENT**

Notice Date: February 15, 2019

To: Occupants, Former Occupants, and Other Interested Parties

Property: Address	Application #	Inquiry Period
435 West 48 th Street, Manhattan	1/19	January 4, 2004 to Present
359 West 46 th Street, Manhattan	3/19	January 22, 2004 to Present

Authority: Special Clinton District, Zoning Resolution §96-110

Before the Department of Buildings can issue a permit for the alteration or demolition of a multiple dwelling in certain areas designated in the Zoning Resolution, the owner must obtain a "Certification of No Harassment" from the Department of Housing Preservation and Development ("HPD") stating that there has not been harassment of the building's lawful occupants during a specified time period. Harassment is conduct by an owner that is intended to cause, or does cause, residents to leave or otherwise surrender any of their legal occupancy rights. It can include, but is not limited to, failure to provide essential services (such as heat, water, gas, or electricity), illegally locking out building residents, starting frivolous lawsuits, and using threats or physical force.

The owner of the building identified above has applied for a Certification of No Harassment. If you have any comments or evidence of harassment at this building, please notify HPD at **CONH Unit, 100 Gold Street, 6th Floor, New York, NY 10038**, by letter postmarked not later than 30 days from the date of this notice or by an in-person statement made within the same period. To schedule an appointment for an in-person statement, please call (212) 863-5277 or (212) 863-8211.

f15-26

**REQUEST FOR COMMENT
REGARDING AN APPLICATION FOR A
CERTIFICATION OF NO HARASSMENT
PILOT PROGRAM**

Notice Date: February 15, 2019

To: Occupants, Former Occupants, and Other Interested Parties

Property: Address	Application #	Inquiry Period
24 Charles Street, Manhattan	11/19	January 2, 2014 to Present
864 Elton Street, Brooklyn a/k/a 841-843 Stanley Avenue	13/19	January 7, 2014 to Present
684 Flushing Avenue, Brooklyn	15/19	January 16, 2014 to Present

Authority: Pilot Program Administrative Code §27-2093.1, §28-505.3

Before the Department of Buildings can issue a permit for the alteration or demolition of a multiple dwelling on the Certification of No Harassment Pilot Program building list, the owner must obtain a "Certification of No Harassment" from the Department of Housing Preservation and Development ("HPD") stating that there has not been harassment of the building's lawful occupants during a specified time period. Harassment is conduct by an owner that is intended to cause, or does cause, residents to leave or otherwise surrender any of their legal occupancy rights. It can include, but is not limited to, failure to provide essential services (such as heat, water, gas, or electricity), illegally locking out building residents, starting frivolous lawsuits, and using threats or physical force.

The owner of the building identified above has applied for a Certification of No Harassment. If you have any comments or evidence of harassment at this building, please notify HPD at **CONH Unit, 100 Gold Street, 6th Floor, New York, NY 10038**, by letter postmarked not later than 45 days from the date of this notice or by an in-person statement made within the same period. To schedule an appointment for an in-person statement, please call (212) 863-5277 or (212) 863-8211.

f15-26

MAYOR'S OFFICE OF CONTRACT SERVICES

■ NOTICE

Notice of Intent to Issue New Solicitation(s) Not Included in FY 2019 Annual Contracting Plan and Schedule

NOTICE IS HEREBY GIVEN that the Mayor will be issuing the following solicitation(s) not included in the FY 2019 Annual Contracting Plan and Schedule that is published, pursuant to New York City Charter § 312(a):

Agency: Department of Design and Construction
Description of services sought: Design Services Architectural & Engineering Design Requirements Contracts for Projects, Citywide
Start date of the proposed contract: 5/1/2019
End date of the proposed contract: 6/30/2023
Method of solicitation the agency intends to utilize: RFP
Personnel in substantially similar titles within agency: Administrative Construction Project Manager, Assistant Architect, Administrative Architect, Administrative Architect Non-Manager (NM), Administrative Engineer Non-Manager (NM), Administrative Landscape Architect, Administrative Landscape Architect Non-Manager (NM), Administrative Project Manager, Administrative Project Manager Non-Manager (NM), Architect, Administrative Landmarks Preservationist, Administrative Construction Project Manager Non-Manager (NM), Assistant Civil Engineer, Associate Urban Designer, City Planner, Project Manager, Administrative Engineer, Civil Engineer, Civil Engineer Intern, Electrical Engineer, Assistant Electrical Engineer, Landscape Architect, Assistant Landscape Architect, Mechanical Engineer, Assistant Mechanical Engineer, Highways and Sewers Inspector
Headcount of personnel in substantially similar titles within agency: 576

Agency: Department of Design and Construction
Description of services sought: Construction Management Architectural & Engineering Design Requirements Contracts for Projects, Citywide
Start date of the proposed contract: 5/1/2019
End date of the proposed contract: 6/30/2023
Method of solicitation the agency intends to utilize: RFP
Personnel in substantially similar titles within agency: Construction Project Manager, Associate Project Manager, Highways and Sewers Inspector, Surveyor, Assistant Civil Engineer, Administrative Architect, Administrative Architect Non-Manager (NM), Administrative Construction Project Manager, Administrative Engineer, Administrative Engineer Non-Manager (NM), Administrative Landmarks Preservationist, Administrative Landscape Architect, Administrative Landscape Architect, Administrative Landscape Architect Non-Manager (NM), Administrative Project Manager, Administrative Project Manager Non-Manager (NM), Architect, Administrative Construction Project Manager Non-Manager (NM), Assistant Mechanical Engineer, Assistant Landscape Architect, Mechanical Engineer, Civil Engineer, Project Manager
Headcount of personnel in substantially similar titles within agency: 734

Agency: Department of Design and Construction
Description of services sought: Resident Engineering Inspection Services Architectural & Engineering Design Requirements Contracts for Projects, Citywide
Start date of the proposed contract: 5/1/2019
End date of the proposed contract: 6/30/2023
Method of solicitation the agency intends to utilize: RFP
Personnel in substantially similar titles within agency: Construction Project Manager, Associate Project Manager, Highways and Sewers Inspector, Surveyor, Assistant Civil Engineer, Administrative Architect, Administrative Architect Non-Manager (NM), Administrative Construction Project Manager, Administrative Engineer, Administrative Engineer Non-Manager (NM), Administrative Landmarks Preservationist, Administrative Landscape Architect, Administrative Landscape Architect Non-Manager (NM), Administrative Project Manager, Administrative Project Manager Non-Manager (NM), Architect, Administrative Construction Project Manager Non-Manager (NM), Project Manager, Civil Engineer, Mechanical Engineer, Electrical Engineer, Assistant Mechanical Engineer, Assistant Electrical Engineer
Headcount of personnel in substantially similar titles within agency: 736

Agency: Department of Design and Construction
Description of services sought: Consultant Contract Administration: research, training, data analysis, and expert testimony, including services related to damages for delay claims, Architectural & Engineering Design Requirements Contracts for Projects, Citywide
Start date of the proposed contract: 5/1/2019
End date of the proposed contract: 6/30/2023
Method of solicitation the agency intends to utilize: RFP
Personnel in substantially similar titles within agency: Administrative Accountant, Management Auditor, Associate Investigator, Investigator,

Accountant, Administrative Project Manager, Administrative Engineer, Associate Project Manager, Assistant Civil Engineer, Construction Project Manager, Mechanical Engineer, Supervisor Mechanics & Maintenance, Senior Estimating Mechanic, Senior Estimator-General Construction
Headcount of personnel in substantially similar titles within agency: 488

Agency: Department of Design and Construction
Description of services sought: Construction Support Services: asbestos, boring, testing, monitoring, sampling, site safety, inspections and environmental, Architectural & Engineering Design Requirements Contracts for Projects, Citywide
Start date of the proposed contract 5/1/2019
End date of the proposed contract: 6/30/2023
Method of solicitation the agency intends to utilize: RFP
Personnel in substantially similar titles within agency: Safety Auditor, Safety Investigator
Headcount of personnel in substantially similar titles within agency: 4

Agency: Department of Design and Construction
Description of services sought: Contract Administration: fiscal audit, reconciliation of accounts, preparation of change orders, analyzing and finalizing financial transactions and contract close out, Architectural & Engineering Design Requirements Contracts for Projects, Citywide
Start date of the proposed contract: 5/1/2019
End date of the proposed contract: 6/30/2023
Method of solicitation the agency intends to utilize: RFP
Personnel in substantially similar titles within agency: Administrative Accountant, Management Auditor, Associate Investigator, Investigator, Accountant, Administrative Construction Program Manager, Administrative Project Manager, Administrative Engineer, Associate Project Manager, Assistant Civil Engineer, Construction Project Manager, Mechanical Engineer, Supervisor Mechanics & Maintenance, Senior Estimating Mechanic, Senior Estimator-General Construction
Headcount of personnel in substantially similar titles within agency: 488

• f21

Notice of Intent to Issue New Solicitation(s) Not Included in FY 2019 Annual Contracting Plan and Schedule

NOTICE IS HEREBY GIVEN that the Mayor will be issuing the following solicitation(s) not included in the FY 2019 Annual Contracting Plan and Schedule that is published, pursuant to New York City Charter § 312(a):

Agency: Department of Design and Construction
Description of services sought: Design Services Brooklyn Animal Care Shelter
Start date of the proposed contract: 4/15/2019
End date of the proposed contract: 6/30/2025
Method of solicitation the agency intends to utilize: RFP
Personnel in substantially similar titles within agency: Administrative Construction Project Manager, Assistant Architect, Administrative Architect, Administrative Architect Non-Manager (NM), Administrative Engineer Non-Manager (NM), Administrative Landscape Architect, Administrative Landscape Architect Non-Manager (NM), Administrative Project Manager, Administrative Project Manager Non-Manager (NM), Architect, Administrative Landmarks Preservationist, Administrative Construction Project Manager Non-Manager (NM), Assistant Civil Engineer, Associate Urban Designer, City Planner, Project Manager, Administrative Engineer, Civil Engineer, Civil Engineer Intern, Electrical Engineer, Assistant Electrical Engineer, Landscape Architect, Assistant Landscape Architect, Mechanical Engineer, Assistant Mechanical Engineer, Highways and Sewers Inspector
Headcount of personnel in substantially similar titles within agency: 576

Agency: Department of Design and Construction
Description of services sought: Construction Management Brooklyn Animal Care Shelter
Start date of the proposed contract: 4/15/2019
End date of the proposed contract: 6/30/2025
Method of solicitation the agency intends to utilize: RFP
Personnel in substantially similar titles within agency: Construction Project Manager, Associate Project Manager, Highways and Sewers Inspector, Surveyor, Assistant Civil Engineer, Administrative Architect, Administrative Architect Non-Manager (NM), Administrative Construction Project Manager, Administrative Engineer, Administrative Engineer Non-Manager (NM), Administrative Landmarks Preservationist, Administrative Landscape Architect, Administrative Landscape Architect, Administrative Landscape Architect Non-Manager (NM), Administrative Project Manager, Administrative Project Manager Non-Manager (NM), Architect, Administrative Construction Project Manager Non-Manager (NM), Assistant Mechanical Engineer, Assistant Landscape Architect, Mechanical Engineer, Civil Engineer, Project Manager
Headcount of personnel in substantially similar titles within agency: 734

Agency: Department of Design and Construction
Description of services sought: Resident Engineering Inspection

Services Brooklyn Animal Care Shelter
Start date of the proposed contract: 4/15/2019
End date of the proposed contract: 6/30/2025
Method of solicitation the agency intends to utilize: RFP
Personnel in substantially similar titles within agency: Construction Project Manager, Associate Project Manager, Highways and Sewers Inspector, Surveyor, Assistant Civil Engineer, Administrative Architect, Administrative Architect Non-Manager (NM), Administrative Construction Project Manager, Administrative Engineer, Administrative Engineer Non-Manager (NM), Administrative Landmarks Preservationist, Administrative Landscape Architect, Administrative Landscape Architect Non-Manager (NM), Administrative Project Manager, Administrative Project Manager Non-Manager (NM), Architect, Administrative Construction Project Manager Non-Manager (NM), Project Manager, Civil Engineer, Mechanical Engineer, Electrical Engineer, Assistant Mechanical Engineer, Assistant Electrical Engineer
Headcount of personnel in substantially similar titles within agency: 736

Agency: Department of Design and Construction
Description of services sought: Consultant Contract Administration: research, training, data analysis, and expert testimony, including services related to damages for delay claims, Brooklyn Animal Care Shelter
Start date of the proposed contract: 4/15/2019
End date of the proposed contract: 6/30/2025
Method of solicitation the agency intends to utilize: RFP
Personnel in substantially similar titles within agency: Administrative Accountant, Management Auditor, Associate Investigator, Investigator, Accountant, Administrative Project Manager, Administrative Engineer, Associate Project Manager, Assistant Civil Engineer, Construction Project Manager, Mechanical Engineer, Supervisor Mechanics & Maintenance, Senior Estimating Mechanic, Senior Estimator-General Construction
Headcount of personnel in substantially similar titles within agency: 488

Agency: Department of Design and Construction
Description of services sought: Construction Support Services: asbestos, boring, testing, monitoring, sampling, site safety, inspections and environmental, Brooklyn Animal Care Shelter
Start date of the proposed contract: 4/15/2019
End date of the proposed contract: 6/30/2025
Method of solicitation the agency intends to utilize: RFP
Personnel in substantially similar titles within agency: Safety Auditor, Safety Investigator
Headcount of personnel in substantially similar titles within agency: 4

Agency: Department of Design and Construction
Description of services sought: Contract Administration: fiscal audit, reconciliation of accounts, preparation of change orders, analyzing and finalizing financial transactions and contract close out, Brooklyn Animal Care Shelter
Start date of the proposed contract: 4/15/2019
End date of the proposed contract: 6/30/2025
Method of solicitation the agency intends to utilize: RFP
Personnel in substantially similar titles within agency: Administrative Accountant, Management Auditor, Associate Investigator, Investigator, Accountant, Administrative Construction Program Manager, Administrative Project Manager, Administrative Engineer, Associate Project Manager, Assistant Civil Engineer, Construction Project Manager, Mechanical Engineer, Supervisor Mechanics & Maintenance, Senior Estimating Mechanic, Senior Estimator-General Construction
Headcount of personnel in substantially similar titles within agency: 488

• f21

Notice of Intent to Extend Contract(s) Not Included in FY 2019 Annual Contracting Plan and Schedule

NOTICE IS HEREBY GIVEN that the Mayor will be entering into the following extension(s) of (a) contract(s) not included in the FY 2019 Annual Contracting Plan and Schedule that is published, pursuant to New York City Charter § 312(a):

Agency: Department of Information Technology and Telecommunication
FMS Contract #: 20187209167
Vendor: Experis
Description of services: Telecom Technical Business Analyst
Award method of original contract: Task Order
FMS Contract type: CTA1
End date of original contract: 3/11/2019
Method of renewal/extension the agency intends to utilize: Change Order
New start date of the proposed renewed/extended contract: 3/12/2019
New end date of the proposed renewed/extended contract: 3/6/2020
Modifications sought to the nature of services performed under the contract: Review Service Specific Terms and Pricing contracting documents, assess, analyze and identify changes pertaining discrepancies against the Request For Proposal response, Best And Final Offer response, technical documentations.

Reason(s) the agency intends to renew/extend the contract: To continue managing and providing Subject Matter Expertise for Telecom Saving project and negotiating the pricing reduction
Personnel in substantially similar titles within agency: None
Headcount of personnel in substantially similar titles within agency: 0

• f21

CHANGES IN PERSONNEL

BOARD OF ELECTION POLL WORKERS
FOR PERIOD ENDING 01/11/19

Table with columns: NAME, TITLE, NUM, SALARY, ACTION, PROV, EFF DATE, AGENCY. Lists various personnel including HEWINGS, HIGGS, HISS, HOLLORAN, HUGGINS, HUSSAIN, ILES, ILIOPOULOS, IQBAL, IRIZARRY, ISHTIAQ, ISLAM, IVINS, JABIN, JACKSON, JAPPAH, JERNIGAN, JIMENEZ SR, JONES, JONES, JOSEPH, KABIR, KADER, KAGANOVSKY, KAUR.

BOARD OF ELECTION POLL WORKERS
FOR PERIOD ENDING 01/11/19

Table with columns: NAME, TITLE, NUM, SALARY, ACTION, PROV, EFF DATE, AGENCY. Lists various personnel including KELLY, KENNEY, KHAN, KHAN, KHAN, KHEDUP, KING, KINSLER, KNAPP, KUMAR, KWAO, LA SALLE, LAVAYEN, LAWRENCE, LAWS, LEE, LEON, LIGHTBOURN, LIM, LIZA, LLERENA, LLOYD, LOPEZ, LOPEZ, LOPEZ, LOPEZ, LOPEZ, LORENZO, LOSITO, LOSITO, LYNCH, MACK, MADDEN, MADERA, MAHARAJ, MAINER, MAKONENN, MALDONADO, MALDONADO, MALO, MARAGANI, MARCHANY, MARRERO, MARRERO, MARTIN-JOHN, MARTINEZ, MARTINEZ, MASON, MASTROS, MATHIS, MATOS.

BOARD OF ELECTION POLL WORKERS
FOR PERIOD ENDING 01/11/19

Table with columns: NAME, TITLE, NUM, SALARY, ACTION, PROV, EFF DATE, AGENCY. Lists various personnel including MATTHEW, MATTHEW, MCCLLOUD, MCGEE, MCLAUGHLIN, MCLEAN, MCLELLAN, MCMILLAN, MCRAE-JONES, MEDINA, MEDINA, MEJIAS, MERCADO, MICHEL, MILANES, MIRABAL, MITSOPOULOS, MOLINA, MOORE, MORA, MORALES, MOSELY, MUIR, MULRAIN, MYERS, NANTON, NASER, NASR, NEGRON, NEKERE, NEWSHAM, NORQUIST GONZAL, OLIVER, ORTEGA, OUEDRAOGO, OVESEN, OZCELIK, PABON, PACE, PANNELL, PARATO, PARKER, PARKER HESKEY, PARLIMAN, PARRIS, PAYNE, PELTZER, PENA SOSA, PENDARVIS, PERDJA, PEREZ.

BOARD OF ELECTION POLL WORKERS
FOR PERIOD ENDING 01/11/19

Table with columns: NAME, TITLE, NUM, SALARY, ACTION, PROV, EFF DATE, AGENCY. Lists personnel PEREZ, PEREZ, PEREZ III.



LATE NOTICE

INFORMATION TECHNOLOGY AND TELECOMMUNICATIONS

■ AWARD

Services (other than human services)

TEMPORARY PERSONNEL SERVICES FOR NYC MEDIA GROUP-MAYOR'S OFFICE OF MEDIA AND ENTERTAINMENT (MOME) - Competitive Sealed Bids - PIN 85818B0001 - AMT: \$4,369,342.50 - TO: Top Temporaries Inc., 545 8th Avenue, Room 1025, New York, NY 10018-2438.

The City of New York (City) acting through its Department of Information Technology and Telecommunications ("DoITT"), on behalf of the Mayor's Office of Media and Entertainment ("MOME"), entered into an agreement with Top Temporaries Inc., for the provision of temporary personnel services in twenty four (24) categories of technical expertise, on an as-needed basis.

• f21