

THE CITY RECORD.

VOL. XLIV. NUMBER 13197.

NEW YORK, SATURDAY, OCTOBER 7, 1916.

PRICE, 3 CENTS.

THE CITY RECORD.

OFFICIAL JOURNAL OF THE CITY OF NEW YORK.

Published Under Authority of Section 1526, Greater New York Charter, by the

BOARD OF CITY RECORD.

JOHN PURROY MITCHEL, Mayor.

LAMAR HARDY, CORPORATION COUNSEL.

WILLIAM A. PRENDERGAST, COMPTROLLER.

DAVID FERGUSON, SUPERVISOR.

Supervisor's Office, Municipal Building, 8th floor.

Published daily, at 9 a. m., except legal holidays, at Nos. 96 and 98 Reade st. (north side), between West Broadway and Church st., Manhattan, New York City.

Subscription, \$9.30 a year, exclusive of supplements. Daily issue, 3 cents a copy.

SUPPLEMENTS: Civil List (containing names, salaries, etc., of the City employees), Two Dollars, Postage Extra; Official Canvass of Votes, 10 cents; Registry Lists, 5 cents each assembly district; Law Department Supplement, 10 cents; Annual Assessed Valuation of Real Estate, 25 cents each section; postage prepaid.

ADVERTISING: Copy for publication in the City Record must be received at least TWO (2) days before the date fixed for the first insertion; when proof is required for correction before publication, copy must be received THREE (3) days before the date fixed for the first insertion.

COPY for publication in the corporation newspapers of Brooklyn must be received at least THREE (3) days before the date fixed for the first insertion.

Entered as Second-class Matter, Post Office at New York City.

TABLE OF CONTENTS.

Assessors, Board of—		Municipal Civil Service Commission—	
Completion of Assessments.....	7269	Additional List of Applications Filed	
Board Meetings.....	7268	for Position of Patrolman.....	7259
Brooklyn, Borough of—		Eligible Lists Promulgated October 4,	
Minutes of Local Board Meetings....	7264	1916.....	7259
Proposals.....	7275	Notices of Examinations.....	7271
Changes in Departments, etc.....	7266	Notice to Bidders at Sales of Old Build-	
Correction, Department of—		ings, etc.....	7278
Proposals.....	7271	Official Directory.....	7267
Docks and Ferries, Department of—		Parks, Department of—	
Proposals.....	7270	Proposals.....	7271
Education, Department of—		Plant and Structures, Department of—	
Proposals.....	7276	Auction Sale of Automobiles.....	7276
Elections, Board of—		Police Department—	
Proposals.....	7271	Owners Wanted for Unclaimed Prop-	
Estimate and Apportionment, Board of—		erty.....	7268
Budget Hearings on Departmental Es-		Public Charities, Department of—	
timates for Year 1917.....	7259	Proposals.....	7269
Notice of Public Hearing.....	7267	Public Service Commission, First District—	
Notices of Public Hearings, Public Im-		Invitation to Contractors.....	7271
provement Matters.....	7272	Queens, Borough of—	
Finance, Department of—		Local Board Meetings.....	7270
Confirmation of Assessments.....	7269	Richmond, Borough of—	
Corporation Sales of Buildings and		Proposals.....	7271
Appurtenances Thereto on City		Street Cleaning, Department of—	
Real Estate by Sealed Bids.....	7269	Proposals.....	7270
Corporation Sale of the Lease of Cer-		Supreme Court, First Department—	
tain City Real Estate.....	7268	Application to Court to Condemn	
Corporation Sale of Real Estate.....	7268	Property.....	7276
Interest on City Bonds and Stock.....	7269	Filing Preliminary Abstracts.....	7277
Notices of Sales of Tax Liens.....	7268	Supreme Court, Second Department—	
Sureties on Contracts.....	7269	Filing Bills of Costs.....	7277
Vouchers Received October 6, 1916.....	7262	Filing Final Reports.....	7277
Warrants Made Ready for Payment		Filing Preliminary Abstracts.....	7277
October 6, 1916.....	7260	Hearings on Qualifications.....	7277
Fire Department—		Taxes and Assessments, Department of—	
Proposals.....	7271	Notice to Property Owners.....	7271
Instructions to Bidders for Work to be		Water Supply, Gas and Electricity, Depart-	
Done or Supplies to be Furnished....	7278	ment of—	
Manhattan, Borough of—		Proposals.....	7269
Proposals.....	7270		

BOARD OF ESTIMATE AND APPORTIONMENT

Budget Hearings on Departmental Estimates for Year 1917 Before the Sub-Committee of the Committee on Tax Budget of the Board of Estimate and Apportionment.

CALENDAR FOR PERIOD ENDING OCTOBER 10, 1916.

COMMITTEE ROOM, CITY HALL.

Monday, October 9, 1916.

9.30 A. M. Department of Docks and Ferries.

Tuesday, October 10, 1916.

9.30 A. M. President, Borough of The Bronx.

2.30 P. M. City Chamberlain.

3.30 P. M. Sheriff, Bronx County.

SAMUEL C. HYER, Clerk to Sub-committee.

MUNICIPAL CIVIL SERVICE COMMISSION.

Eligible Lists—Promulgated October 4, 1916.

Junior Draughtsman, Grade B.

1. Wolfram Kuebler, 510 W. 151st st., 94.20.
2. Maurice A. Loewy, 468 Riverside Drive, 91.
3. Malcolm J. Hartman, 429 E. 168th st., 88.60.
4. William I. Hochhauser, 630 E. 170th st., Bronx, 85.
5. Elijah J. Mitchell, 920 Greene ave., Brooklyn, 84.20.
6. Henry M. Ruppel, 445 E. 146th st., 82.60.
7. James J. Hauser, 1548 Townsend ave., Bronx, 82.20.
8. Rocco D. Russo, 50 Spring st., 81.80.
9. Mario De Siena, 122 Chauncey ave., New Rochelle, 81.80.
10. Irving Warshaw, 124 S. 3rd st., Brooklyn, 81.
11. Wm. C. Furchlenicht, 200 W. 128th st., 79.60.
12. Leo Ambramovics, 516 E. 88th st., 79.
13. Abraham Simberg, 1428 Crotona Park E., Bronx, 78.60.
14. Meyer Chariff, 714 Cauldwell ave., 78.60.
15. Arthur F. Thorstensen, 123 Calyer st., Brooklyn, 78.60.
16. Max Birman, 168 Norfolk st., 78.40.
17. Arthur Freud, 319 E. 80th st., 77.80.
18. John H. Garland, 55 Weldon st., Brooklyn, 77.
19. Louis Needle, 102 Orchard st., 75.80.
20. Harry G. Solomon, 709 Willoughby ave., Brooklyn, 75.60.
21. Llewellyn M. Wood, Cleveland st., Valhalla, N. Y., 74.40.
22. Alfred Crivy, 21 W. 118th st., 74.
23. Anthon F. Darrin, 404 Decatur st., Brooklyn, 73.80.
24. Cyrus P. Meli, 27 Prince st., 73.
25. Daniel A. Collins, 658 Carroll st., Brooklyn, 73.
26. I. Jonas Speciner, 1381 Washington ave., Bronx, 73.
27. Morris Spiro, 63 W. 117th st., 73.
28. Moses Kahn, 15-17 W. 117th st., 72.80.
29. Henry Wolfe, 148 Berriman st., Brooklyn, 72.
30. Louis Kopp, 1460 Greene ave., Brooklyn, 72.

Marine Engineer.

1. William Lewis, 1224 Shakespeare ave., Bronx, 92.60.

2. Austin P. Canning, 34 Fourth pl., Brooklyn, 89.40.
3. Thos. E. English, 45 E. 10th st., Brooklyn, 89.
4. Walter S. Rush, 205 W. 11th st., 84.80.
5. John H. O'Higgins, 622 Forty-eighth st., Brooklyn, 84.80.
6. Richard K. Griswold, 160 Twelfth st., L. I. City, 84.60.
7. Edw. W. Burke, 766 Lincoln pl., Brooklyn, 79.60.
8. Herman E. Hoffstadt, 62 W. 102nd st., 79.
9. James McCaffery, 426 Thirty-sixth st., Brooklyn, 78.20.
10. George Oberst, 2117 Blackrock ave., Bronx, 77.20.
11. James H. Dwyer, 64 Vine st., Corona, L. I., 77.
12. William J. Lee, Esq., 71 Rhine ave., Stapleton, 76.60.
13. Michael J. Gambon, 190 Brown pl., 76.
14. Matthew Sloan, 249 W. Houston st., 76.
15. Frank H. Schubert, 530 E. 156th st., 74.20.
16. Walter J. Langan, 170 E. 122nd st., 74.20.
17. John B. MacDonald, 527 W. 152nd st., 74.20.
18. Lewis A. Vollert, 453 Forty-eighth st., Brooklyn, 73.60.

Promotion to Senior Inspector of Foods, Grade 2.

Department of Public Charities, General Administration.

1. Lucien Coquet, 1350 Ogden ave., Bronx, 83.30.

Additional List of Applications Filed for Position of Patrolman.

Kohl, Herman J., 320 E. 26th st., Sailor; Grealis, Patrick J., 1734 Third ave., Brakeman; Riegel, Jacob, 606 E. 140th st., Clerk; Meagher, Richard R., 432 E. 139th st., Fireman; Fivey, Robert W., 349 E. 60th st., Elevatorman; Young, William H., 1504 Bergen st., Brooklyn, Watchman; Frenger, Frederick H., 131 Glen st., Brooklyn, Truckman; Gauss, Charles A., 78 Schaeffer st., Brooklyn, Elevatorman; DeGroat, George E., 318 Bleecker st., Brooklyn, Tinsmith; Burkhardt, John J., 195 Menehan st., Brooklyn, Machinist; Bernhard, Robert C., 24 Lafayette ave., Glendale, Machinist; Scott, George J., 85 Gunther st., Corona, Auto Mechanic; Traub, William H., 1830 Madison st., Brooklyn, Printer; Keegan, James E., 55 Wyckoff st., Brooklyn, Guard; Engel, Henry A., 166 Nostrand ave., Brooklyn, Cable Placer; Simpson, William V., 46 Prospect pl., Chauffeur; Callahan, Clarence T., 330 E. 4th st., Brooklyn, Butcher; Ryan, Thomas J., 67 Arlington ave., Brooklyn, Driver; Eger, Andrew, 822 Knickerbocker ave., Brooklyn, Spicer's Helper; Walsh, Sidney J., 1680 First ave., Driver; Irving, Joseph A., 1884 Richmond Turnpike, W. Brighton, Clerk; McNamee, James B., 441 Lake st., Brooklyn, Bricklayer; Donegan, Thos. J., 175 E. 90th st., Clerk; Carey, George F. A., 26 Eighteenth ave., L. I. City, Fire Patrolman; Nicol, Michael J., Jr., 3500 Atlantic ave., Brooklyn, Salesman.

McManus, Bernhard F., Jr., 1056 Fifty-third st., Brooklyn, Process Server; Buhl, Charles, 636 Morris Park ave., Packer; McMahon, Martin, 301 W. 138th st., Carpenter; King, Charles E., 2326 Powell ave., Driver; Brennan, John J., 542 W. 42nd st., Clerk; Corse, Frederick A., 514 Eleventh st., College Point, Clerk; Housen, William C., 791 Van Nest ave., Machinist; Callaghan, John E., 409 E. 135th st., Keeper; Whittemore, Henry R. A., 2085 Tiebout ave., Inspector; Peterson, John A., 259 Conover st., Brooklyn, Patternmaker; Nyland, Thomas A., 311 E. 80th st., Bricklayer; Lawson, George W., 492 Southern boulevard, Sheet Iron Worker; Marek, Otto, 19 Prospect st., Winfield Junction, Chauffeur; Janovsky, Charles F., 969 Second ave., L. I. City, Stenographer; Redding, Wesley C., 43 W. 137th st., Asst. Janitor; Brennan, Clarence J., 17 Willow pl., Brooklyn, Coachman; Healy, William A., 107 Milton st., Brooklyn, Patrolman; Brodie, Henry L., 852 Belmont ave., Brooklyn, Carpenter's Helper; Rom, John E., 1672 Linden st., Brooklyn, Porcelain Turner; Widder, Henry, 1501 DeKalb ave., Brooklyn, Lineman; Jenkins, Henry P. A., 559 Clinton st., Brooklyn, Motorman; Cox, Matthew T., 55 Rogers ave., Brooklyn, Gasman; Sharp, George J., 303 E. 97th st., Driver; Berkowitz, Max, 77 Essex st., Tailor; Lasch, William H., 639 Fifty-third st., Brooklyn, Clerk.

Anderson, Carl E., 694 E. 138th st., Painter; Byrne, William J., 4506 Fourth ave., Brooklyn, Driver; Humphrey, Henry L., 426 Lewis ave., Brooklyn, Printer; Sheridan, William E., 1500 St. Johns pl., Brooklyn, Clerk; Quinn, George W., 397 E. 153d st., Inspector; Koreny, Stephen A., 319 E. 78th st., Plumber; Anderson, Herbert H., 1255 E. 92d st., Brooklyn, Clerk; Minter, John J., 46 Greenwich st., Checker; Nolan, John J., 784 Third ave., Checker; Schletterbeck, John A., 114 Zideler ave., Maspeth, Driver; Quinn, William A., 749 Third ave., Salesman; Kelly, Peter J., 255 E. 201st st., Checker; Wells, Bertram, 269 Albany ave., Brooklyn, Clerk; King, Henry E., 195 Chambers st., Porter; Bannon, John A., 1590 Park pl., Brooklyn, Metal Ceiling Hanger; Maag, Edward L., 393 S. 5th st., Brooklyn, Special Officer; Fagan, John A., 33 Apollo st., Brooklyn, Helper; Ruland, Charles E., 1839 Lexington ave., Train Clerk; Lillis, William J. S., 214 E. 89th st., Asst. Chauffeur; Rais, Matthew F., 71 Cranberry st., Brooklyn, Clerk; McCarthy, Cornelius P., 448 W. 50th st., Plumber; Strodthoff, Herrman, 1230 S. Villa st., Richmond Hill, Packer; Stay, Francis M., 511 W. 157th st., Chauffeur; Meinstein, David, 141 St. Anns ave., Painter; Parks, John F., 193 Hoyt st., Brooklyn, Driver.

Lipman, Sem, 1072 Bryant ave., Salesman; Owens, David A., 333 E. 124th st., Ice Cream Maker; Donoghue, John P., 506 Fifty-sixth st., Brooklyn, Guard; Schlauredt, Frederick H. W., 1174 Madison st., Brooklyn, Lineman; Kocher, Andrew G., 316 E. 42d st., Electrician; Keeling, Milton R., 595 Ninety-second st., Brooklyn, Salesman; Cody, John J., 1640 Overing st., Inspector; Orlando, Anthony J., 513 Courtlandt ave., Undertaker; McNally, Peter R., 38 Jackson ave., L. I. City, Clerk; Adams, Charles V., 550 Seventy-second st., Brooklyn, Roofer; Cronin, John J., 430 W. 49th st., Chauffeur; Dignon, Sydney L., 402 E. 156th st., Moving Picture Operator; Schaffer, Benjamin, 56 E. 117th st., Plater; Stafford, John P., 2496 Bathgate ave., Chauffeur; Foley, Joseph P., 2247 Webster ave., Fireman; Frank, David, 1774 Madison ave., Compositor; Leonard, Walter E., 387 Putnam ave., Brooklyn, Clerk; Fitzpatrick, Thomas F., Jr., 61 W. 184th st., Helper; Nolan, Joseph W., 922 Guion ave., Richmond Hill, care Coppers, Messenger; Lewis, Raymond L., 26 Union pl., Yonkers, Bricklayer; Broderick, James T., 181 Java st., Brooklyn, Collector; Fox, Frederick C., 2 W. 122d st., Foreman; Donigan, Thomas W., 1886 McGraw ave., Fireman; Brincil, George T. W., 511 E. 73d st., Varnisher; Collingham, William H. J., 307 First ave., Helper.

Rauf, Julian J., 37 Freedom ave., Woodhaven, Fireman; Brandstadter, Herman, 1042 Cypress ave., Brooklyn, Engraver; Baxter, John J., 647 Myrtle ave., Brooklyn, Motorman; Noeth, Frederick, 234 Wyckoff ave., Brooklyn, Printer; Meehan, Harry P., 402 E. 156th st., Elevator Operator; Hill, John P., 232 W. 149th st., Clerk; Newman, Louis, 274 Henry st., Driver; Loughran, James P., 744 Columbus ave., Chauffeur; McMahon, George R., 521 E. 149th st., Brakeman; Martens, George W., 223 St. Anns ave., Machinist; Giles, John P., 171 Southern Boulevard, Collector; Bruder, Henry, 617 Morgan ave., Brooklyn, Chauffeur; Morrow, John P., 501 Hamilton ave., Brooklyn, Clerk; Quinn, Francis, 1575 Third ave., Conductor; Rechter, Henry, 2179 Third ave., Porter; Freitag, Conrad, 619 Humboldt st., Brooklyn, Sheet Metal Worker; Keller, Jacob H., 1134 Bryant ave., Cement Worker; Bernsen, Adolph W., 79 Lexington ave., Maspeth, Driver; Gardella, Charles G., 220 Jay st., Brooklyn, Salesman; Osnato, Michael, 341 Water st., Actor; Brummer, Paul G., Jr., 85 Hunt st., Corona, Florist; Sherwa, August, 2581 Marion ave., Inspector; Gallagher, William F., 2221 Eighth ave., Washer; Donovan, George P., 104 Fulton st., Brooklyn, Driver; Mooney, Joseph A., 577 Lexington ave., Brooklyn, Salesman.

Hoeffling, Henry J., 3926 Fulton st., Woodhaven, Clerk; McNeerney, James E., 114 E. 31st st., Brooklyn, Platform Man; Demler, Joseph E., 100 Truxton st., Brooklyn, Clerk; Kenny, Richard J., 70 Welling st., Astoria, Bricklayer; Jorn, Christian B., 2417 Southern Boulevard, Chauffeur; Doty, Thomas A., Huguenot Park, S. I., Polisher; Cronin, James J., 922 Third ave., Tile Layer; Bader, Jacob, 8 Stanton st., Cutter; Duke, Harry, 107 Clinton st., Salesman; Powell, Robert J., 1884 Lexington ave., Coxswain; Sweeney, Bartholomew, 13 Third st., Brooklyn, Laborer; Kelly, John A., 3393 Ft. Independence st., Clerk; Chrestesen, Walter L. P., 23 S. 13th st., College Point, Clerk; Carrole, Stephen J., 532 E. 86th st., Clerk; Jacobsen, William A., 348 E. 139th st., Chauffeur; Foley, Walter D., 60 Hewes st., Brooklyn, Paper

Ruler; Schell, John A., 278 Third ave., L. I. City, Fur Dresser; Ernest, Henry, 52 Morningside ave., Tree Surgeon; Wilson, Charles A., 2455 Richmond rd., New Dorp, Clerk; Calabrese, Sebastian, 172 Thompson st., Special Officer; Gilroy, Thomas M., 1015 W. st., Brooklyn, Splicer's Helper; Decker, Robert E., 206 Elm st., W. New Brighton, Trainman; Nekola, Joseph A., 410 E. 83rd st., Laborer; Enright, John E., 442 W. 54th st., Clerk; Anderson, Albert R., 4744 Kimball ave., Morris Park, Clerk.

Anderson, Percy, 4744 Kimball ave., Morris Park, all around man; Hublitz, Frank H., 539 84th st., Weigher; O'Connor, Eugene P., 187 Hull st., Brooklyn, Machinist; Fitzpatrick, Henry J., 61 W. 184th st., Clerk; Allen, John J., 418 E. 203d st., Painter; Buoncore, Joseph F., 1742 Amsterdam ave., Clerk; Brennan, Joseph F., 250 W. 20th st., Clerk; Wohlenberg, Harry, 2418 Ralph st., Brooklyn, Checker; Larson, Herman E., 597 Vanderbilt ave., Brooklyn, Blacksmith; Zedi, Julius A., 79 Greene st., Brooklyn, Laborer; Bock, William G., 325 E. 93d st., Clerk; Moran, John F., 235 W. 145th st., Waterproofing; Dunn, James J., 188 New Jersey ave., Brooklyn, Shipping Clerk; Saunders, William H., 12 W. 134th st., Elevatorman; Phelan, Peter, 24 Amsterdam ave., Newsboy; Cohen, Israel, 1944 Madison ave., Stock Clerk; Purnlagan, Henry W., 350 E. 139th st., Chauffeur; Oakley, Edward J., 168 W. 98 st., Apprentice Ship Joiner; Tuck, John J., 530 W. 145th st., Clerk; Miller, Nelson I., 152 E. 116th st., Bookkeeper; Vogts, John F., 89 East End ave., Motor Tender; McCoy, John M., 89 Baxter st., Carrier; Dugard, Maurice G., 810 6th ave., Plate Printer; Van Sise, Everett A., 136 Hull st., Brooklyn, Watchman; Thompson, John W., 69 Pineapple st., Brooklyn, Clerk.

Custer, Frank J., 26 Judge st., Brooklyn, Stone Man; Hartmann, Edward V., 454 E. 170th st., Stenographer; Kieser, Harry, 19 1st st., Carpenter; Maguire, Patrick C., 746 Jackson ave., Conductor; Jemison, Albert J., 6917 New Utrecht ave., Brooklyn, Longshoreman; Barak, Emil J., 425 E. 77th st., Salesman; Murphy, Timothy J., 301 Division ave., Brooklyn, Clerk; Phelan, Thomas F., 515 W. 59th st., Newsdealer; Smith, John, 232 E. 88th st., Conductor; Beirne, Martin J., 483 Prospect pl., Brooklyn, Gas Fitter; Flynn, Peter J., 3111 Broadway, Clerk; Stio, Benedetto, 317 E. 112th st., Sweeper; Begley, Patrick, 1689 3d ave., Laborer; May, Frank, 302 Central ave., Brooklyn, Chauffeur; Martin, Albert E., 155 E. 74th st., Electric Meter Tester; Anthony, Benjamin, 5 E. 104th st., Private Detective; Jordan, Vincent J., 358 W. 51st st., Clerk; Devlin, John F., 53 E. 105th st., Clerk; Hession, John J., 2086 Valentine ave., Stenographer; Curran, Thomas J., 227 Concord st., Brooklyn, Clerk; Willie, John C., 742 Hendrix st., Brooklyn, Mechanic; Gardner, Leo J., 86 Charles st., Clerk; Gavan, Charles J., 691 8th ave., Draftsman; Johnson, Arthur H., 4906 6th ave., Brooklyn, Carpenter; Walker, Charles W., 2332 Madison st., Ridgewood, Plumber.

Hennessey, John E., 124 W. 130th st., Watchman; Kohl, Charles M., 320 E. 26th st., Clerk; Ferguson, Harry W., 308 Suydam st., Brooklyn, Printer; Donnelly, James J., 501 Flushing ave., Brooklyn, Chauffeur; McHugh, Joseph M., 481 E. 140th st., Clerk; Jung, William F., 520 E. 157th st., Pressman; Brandi, Joseph S., 236 Degraw st., Brooklyn, Printer; O'Keefe, Dennis F., 2158 Ellis ave., Clerk; Mahoney, John J., 287 W. Houston st., Clerk; Bligh, Raymond V., 249 W. Houston st., Clerk; Giella, Joseph, 718 E. 230th st., Carpenter; Donohue, Sylvester J. F., 1979 Stillwell ave., Machinist; O'Brien, James M., 169 E. 80th st., Laborer; Craig, Joseph P., 275 W. 118th st., Clerk; Taggart, Bernard P., 251 E. 236th st., Conductor; Flynn, Austin, 238 W. 146th st., Motorman; Carroll, John, 414 E. 83rd st., Motorman; Popp, Charles, 575 Jackson ave., Salesman; Fagan, John J., 673 Classon ave., Brooklyn, Motorman; Hughes, David A., 128 Guernsey st., Brooklyn, Printer; Grogan, Edward T., 630 Fifty-seventh st., Brooklyn, Bartender; Fine, Abraham, 420 Vermont st., Brooklyn, Clerk; Young, John P., 446 W. 124th st., Chauffeur; Larson, Arthur, 197 Tenth st., L. I. City, Helper; Whelan, Nicholas J., 49 Eighth ave., Clerk.

Mahoney, Joseph J., 69 Fifth st., L. I. City, Printer; Slattery, John T., 135 East ave., L. I. City, Helper; Fitzgerald, Maurice C., 383 E. 138th st., Teamster; Wheeler, Leo J., 739 Manhattan ave., Brooklyn, Elevatorman; Brown, John H., 24 Eleventh st., New Brighton, Electrician; Pyne, William J., 314 E. 90th st., Clerk; Mahoney, Frank W., 401 E. 92nd st., Guard; Burke, John T., 874 Sixth ave., Investigator; Engel, George W., Jr., 804 Forest ave., Clerk; Lang, Samuel, 268 E. 78th st., Shipping Clerk; Byrnes, Charles E., 412 Myrtle ave., Brooklyn, Teamster; Bracken, Thomas J., 4634 Richardson ave., Chauffeur; Hasslacher, Erhardt M., 1088 Washington ave., Clerk; Daly, Robert, 349 Central Park West, Chauffeur; Thalmann, Leon, 16 Barrow st., Driver; Walsh, Patrick J., 208 E. 87th st., Clerk; O'Brien, John J. A., 159 E. 122nd st., Salesman; Shine, William J., 420 Fourth ave., Brooklyn, Plumber; Connor, William J., 99 Ninth ave., Machinist; Kelly, Timothy F., 129 Franklin ave., Brooklyn, Motorman; Kennedy, James, 109 E. 87th st., Paver; Garty, Peter T., 2282 Eighth ave., Checker; Goodwin, James J., 161 E. 34th st., Ticket Agent; Goodwin, Thomas F., 161 E. 34th st., Machinist; Goodwin, John P., 161 E. 34th st., Elevatorman.

Daly, Thomas J., 446 E. 176th st., Porter; Nachmann, Benjamin, 1030 Hoe ave., Deputy Clerk; Gundersen, Frank T., 675 Henry st., Brooklyn, Packer; O'Keefe, Patrick, 452 W. 57th st., Gateman; White, Andrew J., 787 Franklin ave., Brooklyn, Salesman; Melia, John J., 159½ Hall st., Brooklyn, Assembler; Irwin, William J., 19 Hulst st., L. I. City, Bricklayer; Connolly, Edward J., 307 W. 13th st., Clerk; Woitas, Frank, 229 Devoe st., Brooklyn, Clerk; Murtha, Thomas F., 161 W. 66th st., Clerk; Flood, John H., 206 Pacific st., Brooklyn, Laborer; Fash, George A., 2213 8th ave., Clerk; Gillingham, Robert W., 221 Van Wyck ave., Jamaica, Driver; Flach, William C., 14 Gamma pl., Glendale, Auto-Machinist; Bornhoeft, William H., 745 Union st., Brooklyn, Porter; Duffy, Michael J., 5524 6th ave., Brooklyn, Hallman; Gabriel, Joseph, 804 Melrose ave., Machinist; McCloy Francis A. A., 121 5th st., L. I. City, Storekeeper; Smith, Edward F., 361 E. 137th st., Harnessmaker; Kohler, Joseph F., 35 Tompkins pl., Glendale, Driver; Dale, William J., 543 47th st., Brooklyn, Clerk; Carterlin, David P., 171 46th st., Corona, Machinist; Egan, Thomas G., 232 W. 121st st., Detective.

Emsworth, John T., 60 Broad st., Mechanic; O'Hara, John J., 272 W. 154th st., Chauffeur; Campbell, Thomas F., 493 4th ave., Brooklyn, Newsdealer; Seitz, Hugo W., 338 Steinway ave., L. I. City, Efficiency Expert; Fitzgerald, John A., 261 E. Burnside ave., Clerk; O'Shea, Patrick J., 300 W. 149th st., Plumber; Heck, Charles, 1707 Stanhope st., Brooklyn, Packer; Zoller, William, 211 Avenue C, Printer; Vesey, Eugene A., 310 Linden st., Brooklyn, Clerk; Milan, Henry, 39 Parkview ave., Glendale, Leather Worker; Reiss, Peter D., 438 Enfield st., Brooklyn, Carpenter; Dressler, Charles F., 405 E. 159th st., Clerk; McKeon, John P. J., 200 E. 78th st., Helper; Demarest, Edward A., 643 E. 169th st., Clerk; Ritter, Robert, 2838 Decatur ave., Elevator Const. Helper; Clausen, Bartholin E., 9 Fuller pl., Brooklyn, Machinist's Helper; Johnson, Henry G., 54 5th ave., Brooklyn, Assistant Foreman; Morton, Charles E., 83 India st., Brooklyn, Clerk; Dampman, Philip T., Jr., 57 9th ave., L. I. City, Steamfitter; Ryan, Philip J., 398 Tompkins ave., Tompkinsville, Clerk; Strizver, Samuel, 713 E. 175th st., Salesman; Brady, Patrick, 2542 7th ave., Scaleman; Cirofici, Paul, 360 E. 184th st., Steamfitter; McCormack, William F. J., 657 Carroll st., Brooklyn, Bookkeeper; Sullivan, Jeremiah A., 15 Caroline st., Castleton, Patrolman.

Kirby, Edward J., 286 Tenth st., Brooklyn, Elevatorman; Fosner, Frank, 363 Grand st., Shipping Clerk; Wills, Samuel, 19 W. 111th st., Driver; Koopman, Conrad H., 2103 Amsterdam ave., Clerk; Butler, George, 2126 Eighth ave., Driver; Greenwald, William W., 1245 Willoughby ave., Brooklyn, Teamster; Henke, William H., 731 Norwood ave., Brooklyn, Clerk; McCoy, John A., 622 Baker ave., Rigger; McAssey, Thomas F., 1549 Gates ave., Brooklyn, Clerk; Pray, Harry, 298 Eighteenth st., Brooklyn, Heater; Streeter, Bernard, 183 Avenue A, Clerk; Lombardi, Vincent E., 519 Eleventh st., Brooklyn, Clock Timer; Sweeney, James J., 26 Grand st., Maspeth, Clerk; Murphy, Francis X., 85 West 104th st., Letter Carrier; Platzner, Joseph, 248 E. 7th st., Chauffeur; Carroll, George R., 256 Warren st., Brooklyn, Starter; Weigold, John, Jr., 702 Grand st., Brooklyn, Packer; Cavanagh, Walter A., 19 E. 167th st., Clerk; Sweeney, Thomas J., 63 Fifth st., L. I. City, Iron Moulder; Orth, George, 250 E. 124th st., Chauffeur; Lynch, Bartholomew B., 235 W. 142nd st., Driver; Dougherty, Charles J., 3193 Perry ave., Bricklayer; Mulcahey, Stephen A., 380 Hamilton ave., Brooklyn, Boilermaker; Selinger, Nathan, 721 E. 6th st., Clerk.

Meehan, John F., 179 Baltic st., Brooklyn, Laborer; Creegan, Thomas F., 1016 Hopkinson ave., Brooklyn, Conductor; Cronin, Patrick J., 575 Classen ave., Brooklyn, Electrician; Daly, Martin P., Higgs Beach, Clason Point, Driller; Gasdorf, Joseph R., 1825 Southern Boulevard, Salesman; Cummings, Daniel A., 417 E. 123rd st., Clerk; Kruger, Ernest W., 223 Dresden st., Brooklyn, Machinist; Mason, John J., 1485 Southern Boulevard, Filterer; Alleva, Alfred, 50 Mulberry st., Clerk; Eichler, Arthur R., 106 Union ave., Brooklyn, Clerk; Sherwood, Edward D., 343 W. 29th st., Special Officer; Grillo, Frank E., 95 Roosevelt st., Plumber; Miraglia, Adico, 1058 Sixty-second st., Brooklyn, Detective; Raftery, John, 31 Manhattan st., Laborer; Skelman, Patrick, 500 E. 165th st., Motorman; Ryan, Patrick J., 242 W. 4th st.,

Clerk; McGreevy, Patrick J., 570 Fifty-eighth st., Brooklyn, Collector; Ditter, Frank R., 48 Jefferson ave., Maspeth, Stock Clerk; O'Neill, Frank, 2200 Fulton st., Brooklyn, Tile Helper; Ryan, John, 626 E. 137th st., Platform Man; Murphy, Thomas F., 330 E. 53rd st., Bartender; Mazurkiewicz, Ladislaus, 145 Twenty-fourth st., Brooklyn, Investigator; Knab, Peter T., 180 Richardson st., Brooklyn, Salesman; Schilling, Andrew, 1386 Greene ave., Brooklyn, Sheetman; Roche, John J., 381 E. 153rd st., Chauffeur.

DeBello, Michael, 136 Cherry st., Driver; Caswell, Lee O., 619 Rugby rd., Brooklyn, Watchman; Walsh, Edward M., 64 Third pl., Brooklyn, Special Officer; Thorpe, Samuel A., 417 W. 47th st., Special Officer; Gillman, William J., 153 E. 47th st., Riding Master; O'Connor, Sylvester S., 518 W. 168th st., Salesman; Moran, Edward J., 463 W. 164th st., Clerk; McAllister, Simon J., 258 Riverside Drive, Doorman; Gebhardt, George J., 416 E. 7th st., Brooklyn, Last Maker; O'Rourke, Thomas F., 15 Washington pl., Mt. Vernon, Bookkeeper; Kirby, John J., 107 Charlton st., Clerk; Moore, James J., 951 E. 5th st., Brooklyn, Purser; Milhe, Frederick W., 149 Pine pl., Stapleton, Electrician; Gordon, Harry S., 859 Fresh Pond rd., Glendale, Bookkeeper; McCallum, James, 457 Hamilton st., L. I. City, Bricklayer; McQuade, Francis J., 123 Fourth st., L. I. C., Packer; Cannon, John P., 422 Fifty-eighth st., Brooklyn, Electrician; Casey, John J., 398 Hudson st., Elevator Operator; Butler, Maurice A., 659 Ninth ave., Elevator Operator; Devine, William F., 146 Warren st., Brooklyn, Installer; Pilch, Waclaw W., 176 Prospect ave., Brooklyn, Carpenter; Dougherty, Edward J., 1125 Park ave., Messenger; Precht, William J., 300 Suydam st., Brooklyn, Clerk; Farrell, James J., 120 E. 98th st., Ticket Agent; Nevin, James P., 421 Seventy-seventh st., Brooklyn, Riveter.

O'Connor, William C., 1944 Dean st., Brooklyn, Hatter; Groettters, Charles H. F., 1500 Briggs ave., Richmond Hill, Clerk; Stillson, Warren M., 140 Clinton ave., Brooklyn, Marine; Ueberlinder, Julius H., 644 Columbus ave., Bookkeeper; Lang, Philip A., 120 Seventh st., Porter; Kane, Henry F., 1654 First ave., Driver; Rooney, Eugene A., 1118 Sterling pl., Brooklyn, Wireman; McGrath, Edward J., 1497 E. 15th st., Brooklyn, Policeman; Stanton, Andrew P., 4319 Katonah ave., Chauffeur; Domaratius, Henry A., 2675 Atlantic ave., Brooklyn, Clerk; Walsh, Joseph J., 72 Powers st., Brooklyn, Warehouseman; Adinoli, Theodore, 99 St. Marks pl., Brooklyn, Clerk; Mullin, John F., 174 E. 96th st., Clerk; Carroll, Patrick J., 130 W. 63rd st., care Kelly, Chauffeur; Rettus, Albert E., 318 E. 71st st., Photographer; Tasso, Victor J., 4002 Third ave., Porter; Morris, John D., 300 E. 121st st., Driver; O'Donnell, David J., 167 Baltic st., Brooklyn, Clerk; Steen, Jacob A. E., 378 Montgomery st., Brooklyn, Floorman; Lewis, Conrad B., 359 Sixty-first st., Brooklyn, Clerk; Fiore, Francis M., 66 Main st., Brooklyn, Presshand; Smith, William H., 435 Cleveland st., Brooklyn, Stock Clerk; Nemer, Joseph, Jr., 336 E. 71st st., Assistant Janitor; Lane, Thomas A., 364 E. 184th st., Plumber; Homeyer, Richard J., Jr., Railroad ave., Springfield, not employed.

Kretschman, Otto, 347 E. 135th st., Varnisher; Luckwaldt, Rydolph T., 925 Bedford ave., Brooklyn, Baker; Roth, Joseph T., 2306 Catalpa ave., Brooklyn, Cashier; Keller, Thomas J. A., 1444 75th st., Brooklyn, Clerk; Ryan, Thomas E., 466 54th st., Brooklyn, Motorman; Heenan, Edgar P., 114 E. 90th st., Clerk; Honohan, John A. M., 1829 Washington ave., Truck Driver; Gough, John D. L., 1208 Park pl., Brooklyn, Motorman; Pellarin, Angelo D., 240 E. 26th st., Prison Keeper; Brackley, Samuel, 53 Greenpoint ave., Woodside, Clerk; Schmitt, John T., 875 Brook ave., Telegrapher; Smith, James F., 233 Schenectady ave., Brooklyn, Machinist; Bullwinkle, Hubert L., 129 Jefferson ave., Brooklyn, Plumber; Ryan, John W., 45 S. Ferry st., Woodhaven, Clerk; Michel, Charles G., 415 E. 80th st., Clerk; Hennig, Roman A., 409 E. 16th st., Butcher; Checchi, Orlando, 34 E. 7th st., Printer; Doyle, Edward, 19 Judge st., Brooklyn, Salesman; Stumpf, William J., Fort Wadsworth, Soldier; Moore, Patrick J., 134 Lawrence st., Bartender; Murphy, Joseph F. X. T., 87 Butler st., Brooklyn, Stenographer; Voegler, August, Jr., 523 W. 152d st., Ironworker; McMahon, Thomas F., 573 Warren st., Brooklyn, Plumber; Fisher, Theodore A., 133 W. 49th st., Mechanic.

Rossi, Julius, 138 Calyer st., Brooklyn, Foreman; Beck, George W., 1728 Madison st., Brooklyn, House Detective; Zito, Michael P., 3132 Baisley ave., Conductor; Hoerger, Charles, 1270 Sutter ave., Brooklyn, Clerk; Beglan, John L., 106 W. 96th st., Clerk; Byrnes, Michael J., 119 W. 96th st., Machinist; Styles, James J., Jr., 125 Monroe ave., Tompkinsville, Mason; Huber, John J., 242 W. 110th st., Driver; Wardell, Franklin M., 520A Decatur st., Brooklyn, Chauffeur; Gribbon, Harry T., 121 9th ave., Bookkeeper; Herrick, James F., 12 19th st., Elmhurst, Plumber; Boles, William, 590 E. 138th st., Clerk; Meyer, Walter W. C., 872 Gerard ave., Carpenter; O'Hara, James A., 1228 Webster ave., Truckman; Heinson, Martin M., 161 Eckford st., Brooklyn, Foreman; Malone, Philip S. J., 180 Willoughby st., Brooklyn, Teamster; Kunkel, Eugenius T., 288 Devoe st., Brooklyn, Millman; Ward, Peter V., 256 W. 15th st., Driver; Griffin, John A., 441 W. 28th st., Factory Hand; Henmerich, Frank S., 480 Woodward ave., Brooklyn, Nickle Plater; Hendry, Andrew J., 239 9th st., Brooklyn, Pressman; Powers, James J., 396 Greenwich st., Telegrapher; Davis, Stephen P., 8213 17th ave., Brooklyn, Patrolman; Hendry, William F., 239 9th st., Brooklyn, Weigher.

Lynch, Myles A., 223 W. 20th st., Conductor; Miller, Cornelius T., 212 Richard ave., Glendale, Motorman; Young, David J., 62 Second st., Brooklyn, Gasmaker; Fallon, James B., 460 W. 147th st., Clerk; Daly, Francis J., 1120 Third ave., Hall-boy; Rosenthal, Abraham J., 973 Tiffany st., Private Detective; Cook, Robert E., 1848a Fulton st., Brooklyn, Clerk; Jacobs, Herman, 384 Milford st., Brooklyn, Clerk; Gibbons, James A., 119 E. 77th st., Steamer Fireman; Cahill, Daniel J., Jr., 265 Eleventh st., Brooklyn, Guard; Offinger, Albert, 371 Bleecker st., Brooklyn, Clerk; Zatrepaek, Henry, 414 E. 65th st., Furniture Man; Going, John P., 509 W. 41st st., Checker; Williams, George W., 225 Fifty-fifth st., Brooklyn, Motorman; Gallagher, Edward F., 30 Lincoln ave., Arverne, Lifeguard; Morgan, Thomas F., 149 Meserole ave., Brooklyn, Laborer; O'Brien, William P., 480 Fifty-ninth st., Brooklyn, Ironworker; Norcott, Jeremiah J., 1355 Second ave., Manager; Fox, James A., 774 Franklin ave., Brooklyn, Carpenter; Duffy, John M. J., 956 Brooklyn ave., Brooklyn, Clerk; Weigl, Otto, E. 103rd st., Sand Bay, Canarsie, Electrician; Daly, William P., 444 Third ave., Bartender; Horan, John, 214 E. 95th st., Gateman; Renken, August W., 111 Washington st., Lineman.

DEPARTMENT OF FINANCE.

WARRANTS MADE READY FOR PAYMENT IN DEPARTMENT OF FINANCE
FRIDAY, OCTOBER 6, 1916.

Below is a statement of warrants made ready for payment on the above date, showing therein the Department of Finance voucher number, the dates of the invoices or the registered number of the contract, the date the voucher was filed in the Department of Finance, the name of the payee and the amount of the warrant.

Where two or more bills are embraced in the warrant, the dates of the earliest and latest are given, excepting that, when such payments are made under a contract, the registered number of the contract is shown in the place of the second invoice date.

Where the word "final" is shown after the name of the payee, payment will not be made until thirty days after the completion and acceptance of the work, but all of the other warrants mentioned will be forwarded through the mail unless some reason exists why payment is to be made in person, in which event written notice will be promptly given to the claimant.

In making a written or verbal inquiry at this office for any of the above mentioned warrants, it is requested that reference be made by the Department of Finance voucher number.

Finance Voucher No.	Invoice Dates or Contract Number	Received in Department of Finance	Name of Payee.	Amount.
Board of Aldermen.				
125788	7- 4-16	9-30-16	New York Calcium Light Co.....	\$9 00
Armory Board.				
121028		44205 9-16-16	Werner & Windolph	174 19
125615	6-15-16	9-29-16	Newman Clock Company.....	57 50
Commissioner of Accounts.				
11863	8-25-16	9-14-16	Charles Pickler	37 50
Department of Plant and Structures.				
125980	9-21-16	10- 2-16	The Hygeia Ice Company	34 80
125979	9-12-16	10- 2-16	The Safety Fire Extinguisher Co.....	21 00
125978	9-21-16	10- 2-16	Fred W. Beatty	49 56

Finance Voucher No.	Invoice Dates or Contract Number.	Received in Department of Finance.	Name of Payee.	Amount.	Finance Voucher No.	Invoice Dates or Contract Number.	Received in Department of Finance.	Name of Payee.	Amount.
125986	9-13-16	10-2-16	Henry Frank, Jr.....	30 80	126219		10-2-16	Louis Stauch	8 10
122925	8-26-16	45474	9-22-16 Thomas C. Dunham, Inc.....	2,792 50	126221		10-2-16	Gertie A. Gorman	33 45
126463			J. A. Knighton, Assistant Engineer..	38 30	126213		10-2-16	Arnon L. Squiers	18 03
125984	9-18-16	10-2-16	E. F. Keating Company.....	13 80	126214		10-2-16	Lawyers Title and Trust Co.	131 01
			Bellevue and Allied Hospitals.		126216		10-2-16	Gertie A. Gorman	257 53
120847			Consolidated Gas Co. of N. Y.....	576 00	126217		10-2-16	Anna Santora	11 89
			City Court of The City of New York.		126899			Alfred E. Smith, Sheriff of the County of New York	3,690 20
126645		10-4-16	New York Telephone Co.....	34 09	126900			Max S. Grifenhagen, former Sheriff of the County of New York	375 95
126644		10-4-16	New York Telephone Co.....	34 32	126901			Estate of Julius Harburger, deceased, former Sheriff of the County of New York	47 23
			Supreme Court.					John S. Shea, former Sheriff of the County of New York	11 64
126068	8-31-16	10-2-16	Pilgrim Spring Water Co.....	21 25	126902			Thomas F. Foley, former Sheriff of the County of New York	4 96
125639	8-30-16	9-29-16	Edward E. Keck	24 00	126903			Guiseppe Bianco	3 80
			Board of City Record.		126218		10-2-16	Herbert Slack	3 00
123337	8-18-16	44212	9-23-16 The J. W. Pratt Co.....	919 48	126215		10-2-16	James T. Barrow and Henry E. A. Marshall	4 07
123336	8-12-16	44212	9-23-16 The J. W. Pratt Co.....	1,368 32	126212		10-4-16	Peter A. Leininger	54 20
123335	8-12-16	44212	9-23-16 The J. W. Pratt Co.....	678 88	125853	9-23-16	9-30-16	New York Telephone Company	6 37
123338	8-23-16	44212	9-23-16 The J. W. Pratt Co.....	508 09	126498	9-12-16.	9-23-16	Inwood Iron Works	15 00
123325	8-18-16	44212	9-23-16 The J. W. Pratt Co.....	307 66				F. F. Fuhrmann	1 90
123326	8-23-16	44212	9-23-16 The J. W. Pratt Co.....	219 21				The Mayoralty.	
123334	8-22-16	44212	9-23-16 The J. W. Pratt Co.....	87 95	125550	9-26-16	9-29-16	The Lily Cup Co.	\$7 00
123333	8-22-16	44207	9-23-16 The J. W. Pratt Co.....	29 56	125564			Public Administrator, Kings County.	
123332	8-24-16	44207	9-23-16 Tower Mfg. & Nov. Co.....	495 72				The Lawyers Co-operative Publishing Co	\$7 25
123331	9-11-16	44207	9-23-16 Tower Mfg. & Nov. Co.....	69 88				-Bronx Parkway Commission.	
123330	8-24-16	44207	9-23-16 Tower Mfg. & Nov. Co.....	154 59	126007	7-1-16	10-2-16	Slater & Marchetti	\$3 00
123329	8-24-16	44207	9-23-16 Tower Mfg. & Nov. Co.....	26 80				Department of Parks.	
123328	9-11-16	44207	9-23-16 Tower Mfg. & Nov. Co.....	4 87	126021		10-2-16	Marc Eidlitz & Son	\$80 00
123327	9-11-16	44207	9-23-16 Tower Mfg. & Nov. Co.....	42 54	126020		10-2-16	Charles A. Dards	10 00
			District Attorney, Queens County.		122322			Mary A. Tremper, assignee of Tremper Const. Co.	325 00
125968			McKenna Taxi Service Company....	6 00				Albert W. Brown, assignee of Tremper Const. Co.	300 00
125970	9-25-16	10-2-16	Court Square Restaurant, Heilbut & Kleefeld, Proprietors	78 35				Police Department.	
			District Attorney, New York County.		126150	8-9-16	10-2-16	New Jersey Mechanical Rubber Co..	\$67 20
126765		10-4-16	Bernard A. Flood	18 80	120218	6-3-16	44693	9-14-16 Hurlburt Motor Truck Co.	4,950 00
126768			Edward Swann, District Attorney....	500 14	126303	9-27-16	44177	Otto Hammerschmidt	6 30
			Department of Education.		126302	9-18-16		Rutherford Rubber Co.	81 00
126619	6-5-16	41658	10-4-16 The A. S. Barnes Co.....	15 44	126828		10-4-16	John A. Morrell	5 00
126611	7-8-16	44009	10-4-16 Abraham & Straus	5 25	126836		10-4-16	Michael Fiaschetti	1 98
126613	6-23-16	41756	10-4-16 The Brooklyn Daily Eagle.....	8 25	126835		10-4-16	Simon Heher	19 35
126609	6-30-16	41659	10-4-16 Milton, Bradley Company.....	1 50	126827	9-8-16	10-4-16	Frank J. Allen	1 60
126612	7-24-16	44022	10-4-16 O. M. Dawson	20 40	126826	9-22-16	10-4-16	John J. Sullivan	2 08
124233	3-14-16	41650	9-26-16 Silver, Burdett & Co.....	9 60	126825	9-13-16	10-4-16	Eugene A. Daly	4 50
126251	6-21-16		10-3-16 F. W. Devoe & C. T. Reynolds Co....	8 16	126834	10-1-16	10-4-16	John Hofgren, Jr.	1 85
126252	6-6-16		10-3-16 Fred'k Pearce Co.	52	126833	9-30-16	10-4-16	Charles B. McNally	2 65
126253	5-29-16	5-31-16	10-3-16 Montgomery & Co., Inc.....	4 60	126153	8-25-16	10-2-16	General Electric Company	18 00
126254	2-15-16		10-3-16 Dimock & Fink Co.	1 44	126139	9-23-16	10-2-16	L. C. Smith & Bros. Typewriter Co..	1 15
126255	6-21-16		10-3-16 The J. W. Pratt Co.....	7 65	126146	9-18-16	10-2-16	Stewart, Warner Speedometer Corp..	4 05
126258	4-18-16		10-3-16 Schrock & Squires	5 50	126149	6-14-16	10-2-16	Rudolf Gersmann, Inc.	23 00
126259	4-3-16		10-3-16 Kalt Lumber Co.	10 40	126319			Henry Henjes	11 20
126260	6-19-16		10-3-16 American Rattan & Reed Mfg. Co....	21 00	126308	9-18-16	10-3-16	Wright Wire Co.....	87 60
126261	6-9-16		10-3-16 J. E. Linde Paper Co.....	14 18	126307	9-16-16	10-3-16	E. P. Gleason Mfg. Co.....	7 50
126263	6-20-16		10-3-16 Vought & Williams	4 00	126306	9-21-16	10-3-16	Oberly & Newell	96 75
126264	5-26-16		10-3-16 Hammacher, Schlemmer & Co.....	5 76	126304	9-21-16	10-3-16	Library Bureau	7 12
126265	6-23-16		10-3-16 Kolesch & Co.	42 70	126316	9-18-16	10-3-16	Walter E. Melee	12 00
125347	5-25-16	43071	9-28-16 Columbia Graphophone Co.	14 00	126317	9-20-16	10-3-16	Harry J. Mead	6 86
126268			10-3-16 S. Miller	12 01	126137	7-25-16	10-2-16	Powers Accounting Machine Co.....	54 00
126269	6-9-16	6-14-16	10-3-16 Blomington Bros.	70 00				President of the Borough of Manhattan.	
125932			9-30-16 James E. Delaney	59 00	123391	45290	9-23-16	The Asphalt Construction Co.....	2,128 66
125933	8-9-16		9-30-16 Kroepke Plumbing & Heating Co....	24 50	123394	45382		Peter Cramer	198 52
125911	7-1-16		10-3-16 Robert Simpson	5 50	125952			Michael J. Rooney	48 68
126266	6-17-16		10-3-16 Manhattan Electrical Supply Co....	94 00	123393	45382	9-23-16	Peter Cramer	1,884 84
121994	6-29-16		9-20-16 Robertson & Conry, Inc.....	11 00	123392	45014	9-23-16	W. J. Fitzgerald	11,333 25
126599	8-15-16		10-4-16 Hugh D. McGrane	17 28	123390	43979		Consolidated House and Window Cleaning Co.	299 55
126592	7-8-16		10-4-16 S. T. Smith Co.....	4 08				President of the Borough of Brooklyn.	
126597	7-31-16		10-4-16 Hygeia Distilled Water Co.....	3 84	125700	9-7-16	9-29-16	Robert L. Cranford	5 50
126596	6-30-16		10-4-16 Hygeia Distilled Water Co.....	6 84	125701	9-19-16	9-29-16	Thomas F. Clark	5 00
126267	3-12-16	6-12-16	10-3-16 Geo. T. Montgomery	6 00	125699	8-15-16	9-29-16	L. Reizen	9 00
126578	6-29-16		10-4-16 Underwood Typewriter Co.	19 50	125702	9-22-16	9-29-16	Edward J. Byrne	7 00
126579	6-27-16	6-29-16	10-4-16 Underwood Typewriter Co.	55	125698	9-20-16	9-29-16	Wm. Hessler, Jr.	13 00
126580	5-10-16		10-4-16 Elliott, Fisher Company	78 00	121928	9-7-16	9-19-16	Alfred W. Hall	22 50
126595	6-10-16		10-4-16 Atlantic National Bank, Assignee of Peerless Manifold Book Co.....	32 50				President of the Borough of Queens.	
126594	6-23-16		10-4-16 Atlantic National Bank, Assignee of Peerless Manifold Book Co.....	2 00	126081	8-31-16	10-2-16	Jamaica Auto Garage	40 63
			10-4-16 Theo. Moss & Co.....	65 70	125258	6-16-16	9-28-16	The Cleveland, Trinidad Paving Company	23 53
126601	7-10-16		10-4-16 Neostyle Envelope Co.	4 20	124925			Hans Liebau	20 04
126603	8-2-16		10-4-16 Brooklyn Daily Eagle	4 80	120570			Hans Liebau	407 47
126602	7-12-16		10-4-16 Gimbel Brothers	1 20	126095	8-31-16	10-2-16	A. J. Juster	25 00
126586	7-31-16		10-4-16 Hygeia Distilled Water Co.....	1 68	126094			Jamaica Water Supply Co.....	6 00
126585	6-30-16		10-4-16 Hygeia Distilled Water Co.....	3 00	126092	9-1-16	10-2-16	The Long Island Railroad Company..	7 15
126591	7-8-16		10-4-16 Tower Mfg. & Novelty Co.....	24 00	126069	8-1-16	10-2-16	Elmhurst Bridge Garage	9 12
126590	7-14-16		10-4-16 Kee Lox Mfg. Co.....	5 70	126067	6-1-16	10-2-16	Great Bear Spring Co.....	9 90
126587	6-13-16		10-4-16 Paul Baron	12 60	126068	7-1-16	10-2-16	Great Bear Spring Co.....	11 70
126584	7-13-16		10-4-16 Munson Supply Co.	10 00	126073	9-6-16	10-2-16	Madison Avenue Garage and Stables	14 47
126583	7-10-16		10-4-16 H. C. Hallenbeck	69 40	126071	8-31-16	10-2-16	Jamaica Auto Garage	30 75
126581	7-15-16		10-4-16 Wm. Bratter & Co.....	16 50	125969	8-31-16	10-2-16	Great Bear Spring Co.....	1 20
126589	8-9-16		10-4-16 The J. W. Pratt Co.....	5 00	126079	8-17-16	10-2-16	The Long Island Hardware Company.	1 75
126582	7-11-16		10-4-16 The J. W. Pratt Co.....	6 00	126080	7-5-16	10-2-16	Jamaica Auto & Supply Co.....	48 50
126606	7-31-16		10-4-16 Hygeia Distilled Water Co.....	72 00	126082	9-1-16	10-2-16	William Szerlip	3 00
126598	7-7-16		10-4-16 H. C. Davison & Co.....	11 85	126083	9-16-16	10-2-16	Cavanagh Bros. & Co.....	18 00
126600	7-11-16		10-4-16 The J. W. Pratt Co.....	1 82	126084	9-14-16	10-2-16	The Long Island Hardware Company.	4 20
126575	6-30-16		10-4-16 New York & Brooklyn Towel Sup. Co.		126089	9-16-16	10-2-16	Herman Dittmer	20 00
			Fire Department.		126091	7-1-16	10-2-16	Richmond Hill Garage & Machine Co., Inc.	20 00
123280		44302	9-23-16 Edward Wisely & Son.....	\$23 02	126070	4-30-16	10-2-16	Jamaica Auto Garage	4 05
123283		45481	9-23-16 S. Tuttle's Son & Co.....	194 94				President of the Borough of Richmond.	
123289		45036	9-23-16 Ziff Brothers	612 50	120123			The Staten Island Rapid Transit Railway Co., M. E. Watkins, Assistant Treasurer	96 00
123285	6-29-16	44561	9-23-16 Hoffman-Corr Mfg. Co.	2,084 07				Department of Public Charities.	
			Department of Health.		126406	8-31-16	10-3-16	Rebecca Melicow	98 00
126501	7-17-16	45563	10-3-16 Burton & Davis Co.....	\$76 30	126407	8-4-16.	8-11-16	Richman & Samuels	61
126504	8-31-16	44525	10-3-16 Carl H. Schultz	64 00	126417	9-1-16	10-3-16	Albert Jacobs	38 59
126508	8-1-16	44907	10-3-16 Knickerbocker Ice Company	27 45	126422	9-1-16	10-3-16	West End Auto Supply Co.....	2 05
126505	8-31-16	44703	10-3-16 Edward West	73 29	126418	6-10-16.	6-10-16	Underwood Typewriter Co., Inc....	2 25
			Commissioner of Jurors, Bronx County.		126384	6-21-16	10-2-16	General Motors Truck Company.....	7 40
126783		10-4-16	Hugh McMenamin	\$0 70	126387	4-8-16	10-2-16	Chas. H. Heinsohn	8 06
126785		10-4-16	William H. Schlottman	1 50	126385	7-28-16	10-2-16	J. L. Mott Iron Works.....	27 24
			Miscellaneous.		126372	9-7-16	10-3-16	The McHugh Mfg. Co.....	10 75
126916		10-5-16	William Connolly & Son.....	\$50 00	126379	6-29-16.	8-10-16	Gough & Horn	5 66
126917		10-5-16	William Connolly & Son.....	50 00	126402	8-24-16	10-3-16	John Greig	28 56
126918		10-5-16	Wethered J. Boyd	50 00	126340	9-16-16	10-3-16	Oscar Schlegel Mfg. Co.....	25 00
126921		10-5-16	Wethered J. Boyd	16 78	126337	9-1-16	10-3-16	E. B. Latham & Co.....	31 45
126908			Jessie A. Long	13 28					
126909			William M. Hoes, as Public Administrator, County of New York	18 75					
126910			Frances Cummings	8 00					
126911			Gudrun Solberg	12 00					
126912			Nellie Schwartz	45 00					
126913			Frederick W. Glover	50 00					
126914		10-5-16	Fred W. Seymour	50 00					
126915		10-5-16	William Necker, Inc.	50 00					
126220		10-2-16	New York, Westchester and Boston Railway Co.	56 41					

Finance Voucher No.	Invoice Dates or Contract Number.	Received in Department of Finance.	Name of Payee.	Amount.	Finance Voucher No.	Invoice Dates or Contract Number.	Received in Department of Finance.	Name of Payee.	Amount.	
126399	8-31-16	10- 3-16	Hygeia Distilled Water Co.....	2 50	126482	6- 6-16	10- 3-16	Hammacher, Schlemmer & Co.	1 95	
126403	8-16-16	10- 3-16	The National Ammonia Co.....	50 00	126481	8- 8-16	10- 3-16	General Electric Company	16 50	
126338			A. C. Laurence	2 76	125555	8-29-16	9-29-16	Bournonville Welding Co.	45 00	
126791		10- 4-16	William J. Doherty, Dept. Commr....	1,193 00	124724	8- 5-16	9-27-16	Cobb-Macey-Dohme, Inc.	39 40	
126792		10- 4-16	William J. Doherty, 2d Dep. Commr...	165 00	126471			Scranton Whetstone and Abrasure Wheel Co.	4 30	
126794		10- 4-16	A. M. Wilson, Director	205 00	123404	9- 6-16	9-23-16	Waterbury Company	702 12	
126793		10- 4-16	William J. Doherty, 2d Dep. Comr....	230 00	123406	9- 6-16	9-23-16	U. T. Hungerford Brass and Copper Co.	170 00	
126419	8-31-16	10- 3-16	Daniel Pollard	44 50	126475	7-11-16	10- 3-16	E. B. Latham & Co.	6 36	
126431	8-16-16, 9-12-16	10- 3-16	E. T. Joyce	94 65	126099	6-14-16	10- 2-16	W. E. Pruden Hardware Co.	10 80	
126423	8-15-16, 9-12-16	10- 3-16	James S. Barron & Co.....	96 70	126102	9- 8-16	10- 2-16	Knickerbocker Supply Co.	6 00	
126325	7-27-16	10- 3-16	Manhattan Hardware & Bicycle Co...	8 55	126103	9-22-16	10- 2-16	Bournonville Welding Company	15 75	
126344	8-30-16	10- 3-16	Arthur C. Jacobson & Sons.....	29 00	126491	8-25-16	10- 3-16	Underwood Typewriter Co., Inc.	12 00	
126342	9-13-16	10- 3-16	Western Electric Co., Inc.....	1 77	126490	9- 1-16	10- 3-16	H. S. Morrow	66 42	
126343	6-30-16	10- 3-16	John W. Sullivan Co.....	5 25	126489	8-22-16	10- 3-16	F. F. Fuhrmann	4 00	
126341	9-11-16	10- 3-16	Pittsburgh Plate Glass Co.....	22 06	126485	8-30-16	10- 3-16	Crocker-Wheeler Company	7 00	
126346	9-11-16	10- 3-16	L. Barth & Son.....	3 25	126486	9-26-16	10- 3-16	The Gillette Clipping Machine Company	27 00	
126427	8-29-16, 9- 1-16	10- 3-16	Colonial Works, Inc.	40 60	126487	9-21-16	10- 3-16	Watson Wagon Company	8 50	
126345	8-17-16	10- 3-16	Hoffman, Corr Mfg. Co.....	14 95	126484	5-11-16	10- 3-16	A. F. Brombacher & Co.	85	
126335	9- 9-16, 9-11-16	10- 3-16	Perfection Chemical Co.....	12 00	126480	9-14-16	10- 3-16	General Vehicle Company, Inc.	11 52	
126334	8- 7-16	10- 3-16	Sanitary Mechanical Specialty Co....	10 00	126496	3- 9-16	10- 3-16	Cornell Steamboat Company	40 00	
126332	9-11-16	10- 3-16	Joseph D. Duffy	19 74	126474	7-10-16	10- 3-16	Underhill, Clinch & Co.	19 25	
126330	9-18-16	10- 3-16	The American Laundry Mach. Co....	7 90	126473	8-30-16	10- 3-16	The Hospital Supply Co.	70 00	
126329	8-18-16	10- 3-16	A-1 Electric Co.....	10 00	123415			A. G. Richter	197 00	
126409	7-31-16, 8-31-16	10- 3-16	R. F. Stevens Co.....	65 04	123340	8-31-16	43900	John J. O'Connor	1,473 48	
126393	8-10-16, 9- 8-16	10- 3-16	L. Crocco & Sons.....	81 80	123339	8-31-16	43901	Chelsea Exchange Bank, assignee of Archie N. McAlonen	2,208 15	
126391	9- 6-16, 9-11-16	10- 3-16	P. Lawless' Sons	50 08	Tenement House Department.					
126401	9- 1-16, 9-14-16	10- 3-16	A. B. Dick Company	9 00	126854			10- 4-16	New York Telephone Company	\$21 00
126398	8-29-16	10- 3-16	The Tabulating Machine Company....	40 00	126855			10- 4-16	Francis A. Smith	6 46
126397	9- 1-16	10- 3-16	Henry Romeike, Inc.	4 29	126856			10- 4-16	John J. Murphy, Commissioner	500 00
126396	9- 1-16	10- 3-16	The Peerless Towel Supply Co.....	11 03	Board of Water Supply.					
126404	8-17-16	10- 3-16	Milton Bradley Company	6 14	122573	4- 1-16	9-21-16	E. D. Lynde	\$32 90	
126333	8-25-16	10- 3-16	Scofield & Company	6 25	Department of Water Supply, Gas and Electricity.					
126323	8-22-16, 9-12-16	10- 3-16	Stanley & Patterson	21 69	126518			10- 3-16	Swan & Finch Company	\$14 45
126400	9- 1-16	10- 3-16	Knickerbocker Ice Co.	3 00	126533	9-20-16	10- 3-16	10- 3-16	Bureau of Highways, Brooklyn	92 20
126392	8-30-16, 9-15-16	10- 3-16	John Black	28 63	126536	8-18-16	10- 3-16	10- 3-16	Hugh J. Hoehn	20 96
126336	8-30-16	10- 3-16	Thomas C. Dunham	5 13	126244	8-15-16, 8-21-16	10- 2-16	10- 2-16	Thomson Meter Co.	19 34
Staten Island Association of Arts and Sciences.					123389	6-30-16	9-23-16	10- 2-16	The National Gas Governor Co. of the U. S.	208 65
126058	9-27-16	10- 2-16	The Woodhouse Mfg. Co.....	\$1 16	126233	7-31-16	10- 2-16	10- 2-16	New York Sporting Goods Co.	16 61
126057	10- 1-16	10- 2-16	The Peerless Towel Supply Co.....	1 75	126232	1-24-16	10- 2-16	10- 2-16	F. F. Fuhrmann	17 40
Sheriff, New York County.					126107	9- 1-16	10- 2-16	10- 2-16	Edward H. Dilger	5 07
126515		10- 3-16	Alfred E. Smith, Sheriff	\$37 17	125782	8-28-16	9-30-16	10- 2-16	Thomson Meter Co.	6 40
Department of Street Cleaning.					126247	8-31-16	10- 2-16	10- 2-16	Brooklyn Electrical Supply Co.	10 72
126479			Ford Motor Company	\$10 20	126243	8-10-16	10- 2-16	10- 2-16	Thomson Meter Company	13 80
126101	8- 2-16	10- 2-16	Chas. Hvass & Co., Inc.....	30 00	125759	8-10-16	9-30-16	9-30-16	The Barber Asphalt Paving Co.	5 13
126472	9-22-16	10- 3-16	The American Multigraph Sales Co..	1 65	125761	8-30-16	9-30-16	9-30-16	The Asphalt Construction Co.	10 80
126469	9- 7-16	10- 3-16	Bernard H. Eidel	1 50						
126466	7-26-16	10- 3-16	The Linde Air Products Company ..	21 00						
126465	8- -16	10- 3-16	Great Bear Spring Co.	2 70						
126468	6- 8-16	10- 3-16	E. H. Walsh	22 20						
126476	7-11-16	10- 3-16	E. B. Latham & Co.	17 68						

VOUCHERS RECEIVED IN DEPARTMENT OF FINANCE, FRIDAY, OCTOBER 6, 1916.

A statement is herewith submitted of all vouchers filed in the Department of Finance on this date, in which is shown the Department of Finance voucher number, the date of the invoices or the registered number of the contract, the name of the payee and the amount of the claim. Where two or more bills are embraced in one voucher the date of the earliest is given, excepting that when such vouchers are submitted under a contract the registered number of the contract is shown instead.

WILLIAM A. PRENDERGAST, Comptroller.

Finance Voucher No.	Invoice Dates or Contract Number.	Name of Payee.	Amount.	Finance Voucher No.	Invoice Dates or Contract Number.	Name of Payee.	Amount.
127356	4- 3-16	Candee, Smith & Howland Co.	12 30	127876	8-21-16	Chas. O. Johnson.....	134 00
127357	8-23-16	Consumers' Biscuit & Mfg. Co.	63 73	127877	8-24-16	M. Abbotts' Son.....	101 00
127358	8-26-16	Crane & Stendicke, Inc.....	10 80	127878	8-18-16	Balfour & Koch Co.....	232 00
127359	7- 3-16	L. Crocco & Sons.....	5 65	127879	8-21-16	The H. B. Claflin Corp....	58 80
127360	8-14-16	The Dressler Beard Mfg. Co.	1 25	127880	8-17-16	T. J. Cummins Plumb. Co..	26 00
127361	9- 1-16	M. Eblen	4 37	127881	8-18-16	Chas. W. Brucher	39 60
127362	8-21-16	Egan Waste Co.	17 85	127882	8-21-16	B. Altman & Co.....	16 50
127363	8-24-16	Empire Hardware Co.....	3 75	127883	8-26-16	American Laundry Machinery Co.	9 60
127364	8-25-16	Robt. Ferguson	3 50	127884	8-24-16	S. Appel & Co.....	15 00
127365	8-10-16	V. Fiorentino	16 25	127885	5-22-16	F. S. Banks & Co.....	208 01
127366	8-14-16	Greenhut Co.	21 00	127886	8-19-16	Behrer & Co.....	87 17
128022	8-26-16	Stabrite Mfg. Co.....	80 00	127887	8-31-16	Burdett, Rowntree Mfg. Co.	6 75
128023	8- 9-16	Standard Oil Co. of N. Y..	202 82	127888	8-31-16	Burton & Davis Co.....	5 60
128024		Gustave Stickley	51 00	127889	8-22-16	Crane & Stendicke	21 60
128025	8- 7-16	Underwood Typewriter Co.	36 50	127890	9- 7-16	Cordley & Hayes.....	15 60
128026	8-21-16	Waite & Bartlett Mfg. Co..	55 00	127891	8- 1-16	L. Crocco & Sons.....	5 65
128027	8-17-16	Jas. S. Barron & Co.....	290 50	127892	8- 1-16	Cutler Hammer Co.....	1 50
128028	6-23-16	John H. McGowan Co.....	46 79	Board of Child Welfare.			
128029	8-10-16	Kniffin & Demarest Co....	184 38	127432		Edward M. Morgan.....	\$50 00
128030	8-26-16	N. Y. French Range Co....	43 50	127433		Remington Typewriter Co..	6 00
128031	8-11-16	Wm. A. Sander	30 32	127434	9-20-16	Great Bear Spring Co.....	4 00
128009	8-14-16	Hull, Grippen & Co.....	2 25	127435		Burns Bros.	2 17
128010	8- 4-16	The Indian Refining Co....	28 03	Municipal Civil Service Commission.			
128011	8-15-16	J. C. M. Mfg. Co.....	7 50	127655		Yawman & Erbe Mfg. Co..	\$39 80
128012	8-31-16	Jones Packing Co.....	6 48	Coroners, Borough of Brooklyn.			
128013	7-29-16	Nathan Strauss	137 87	127760	7- 1-16	The Peerless Towel Sup. Co.	\$4 80
128014	7-11-16	Thos. W. Kiley & Co.....	27 00	127761	7-31-16	Kanouse Mt. Water Co....	7 20
128015	8-11-16	Wm. A. Sander	28 83	127762	9-30-16	Walter Curtis	6 44
128016	6-21-16	Standard Iron Works.....	249 00	127757		Charles Wuest, M. D.....	38 00
128017	8-21-16	Charles O. Johnson.....	9 80	127758	10- 1-16	G. W. Tong	28 90
128018	8-22-16	B. Altman & Co.....	17 50	127759		Kestler Auto Service, Inc.	23 00
128019	8-23-16	The Fairbanks Co.....	30 00	Coroners, Borough of Manhattan.			
128020	8-10-16	Geo. F. Sargent Co.....	52 50	127615		N. Y. Tel. Co.....	\$51 43
128021	8-18-16	Sing Sing Prison	84 00	127616		N. Y. Tel. Co.....	53 95
127912	8-26-16	Jenkins Bros.	6 74	127617	3-31-16	N. Y. Tel. Co.....	55 23
127913	9- 8-16	Jordan Bros.	29 15	127618	4-30-16	N. Y. Tel. Co.....	54 97
127914	9- 8-16	W. B. A. Jurgens	31 20	127619	5-31-16	N. Y. Tel. Co.....	53 93
127915	8-21-16	Keasbey & Mattison Co....	4 00	127620	6-30-16	N. Y. Tel. Co.....	52 81
127916	7-27-16	Knickerbocker Ice Co.....	65 00	Court of General Sessions.			
127917	9-11-16	Eimer & Amend	4 20	127436		Edward R. Carroll	\$41 26
127918	8-26-16	L. Hoffman	12 60	Board of City Record.			
127898	8-15-16	Chas. W. Brucher	75 60	127654	43883	M. B. Brown Ptg. & Bdg. Co.	\$7,979 42
127899	6- 6-16	Sutphen & Myer	52 00	District Attorney, Bronx County.			
127900	8- 7-16	Farrell & Biggs.....	14 10	127840	9-30-16	Fred M. Schildwachter....	\$1 67
127901	8- 1-16	Dennis & Baird	11 25	127841	9-19-16	West Publishing Co.....	14 00
127902	8-24-16	Federal Huber Co.....	22 20	127842	9-19-16	Fallon Law Book Co.....	26 00
127903	9- 7-16	Robert Ferguson	19 40	127843	9-30-16	Fred M. Schildwachter....	8 35
127904	8-19-16	C. H. & E. S. Goldberg....	15 00	127844	9-30-16	Nickel Towel Supply	5 82
127905	8-18-16	Granite City Soap Co.....	570 00	127845	9-30-16	A. Lipshutz	4 32
127906	8-15-16	Harral Soap Co.....	98 60	127846	10- 2-16	J. Schapiro	3 40
127907	9- 9-16	Holgan Bros.	7 50	44370		Wm. J. Mellin	100 50
127908	8- 4-16	The Hospital Sup. Co.....	20 00			N. Y. Tel. Co.....	71 94
127909	8-14-16	Hull, Grippen & Co.....	1 35	District Attorney, New York County.			
127910	8-31-16	Samuel E. Hunter	102 38	128002	10- 3-16	Columbia Graphophone Co..	\$18 00
127911	8-17-16	Indian Refining Co.....	18 04	128003		Knickerbocker Ice Co.....	15 63
127893	8-28-16	Jos. D. Duffy's Son.....	15 78	128004	9-30-16	Berkshire Products Co.....	37 50
127894		Lewis De Groff & Son.....	3 46	128005		Fred W. Klein, Jr.	6 00
127895	8-30-16	Thos. C. Dunham.....	3 00	128006	5- 4-16	Alfred E. Smith.....	6 45
127896	12-30-15	Agent and Warden, Auburn Prison	1,505 00	128007		William M. Luke	8 85
127897		Dept. of Correction.....	10 50	128008	9-26-16	Frank Tourist Co.	140 90
				Examining Board of Plumbers.			
127609	9- 8-16	Art Metal Constr. Co.....	\$35 20				
127610	9-30-16	Fowler Mfg. Co., Ltd.....	1 50				

Invoice			Invoice			Invoice					
Finance Vouch- or Con- No. tract Number.	Date	Name of Payee.	Amount.	Finance Vouch- or Con- No. tract Number.	Date	Name of Payee.	Amount.	Finance Vouch- or Con- No. tract Number.	Date	Name of Payee.	Amount.
127611	9-20-16	Frank L. Stevens.....	2 00	127567	44504	Henry Holt & Co.....	8 40	127470	10- 2-16	Assn. of the Bar of The City of N. Y.	24 39
127612	9-20-16	Quick Service Multigraph Letter Co.	1 00			Henry Holt & Co.....	39 80	127471	9-30-16	Assn. of the Bar of The City of N. Y.	29 50
127613	9-21-16	Fred W. Beatty	16 10	127563	44068	Henry Holt & Co.....	82	127472	9-30-16	Assn. of the Bar of The City of N. Y.	35 01
127614	9-20-16	T. V. Kraft & Co.....	80	127564	44060	Greenhut & Co.....	204 75	127473	10- 2-16	Assn. of the Bar of The City of N. Y.	50 00
Board of Estimate and Apportionment.				127565	45067	Jas. S. Barron & Co.....	17 50	127474	9-28-16	Eagan & Leake, Inc.....	1 60
127863		Mrs. Mathilde C. Ford.....	\$106 99	127566	45557	C. L. Dooley, Inc.....	450 00	127475	9- 8-16	Louis Granat	100 00
127944	9-22-16	Library Bureau	12 00	127541	4-27-16	Eugene Frank	810 00	127476	9- 8-16	Lincoln Natl. Bank, N. Y..	9 37
127945	9-16-16	Geo. J. McFadden.....	18 95	127542	6-27-16	Underwood Typewriter Co..	1 50	127477	9- 8-16	Hanover National Bank....	37 50
127946	9-14-16	Fulton Blue Print Co.....	44 69	127543	7-11-16	Jas. C. Nichols, Inc.....	6 25	127478		The Equitable Trust Co., N. Y.	109 38
127947	9-26-16	John Wanamaker	10 80	127544	6-12-16	Hudson Auto Lamp Works.	7 50	127734		N. Y. Tel. Co.....	6 37
127733	9- 5-16	Sadie Wiener	138 95	127545		S. J. Grayson	5 75	127999		The Commissioners of the Sinking Fund for Account of the Sinking Fund for the Redemption of the City Debt No. 1	1,500,000 00
Department of Education.				127546	8-11-16	Eisemann Magneto Co.....	3 53	128000		The Commissioners of the Sinking Fund for Account of the Sinking Fund for the Redemption of the City Debt No. 1	3,328 77
127536	6-28-16	Ics Spengler	\$45 00	127546	8-11-16	The Adams Express Co....	4 71	128001		The Commissioners of the Sinking Fund for Account of the Sinking Fund for the Redemption of the City Debt No. 1	6,657 53
127537	5-12-16	Philip Yurman	38 00	127547	7- 1-16	American Express Co.....	8 24	127943		The Merchants National Bank of The City of New York	7 03
127538	7-27-16	E. Crutchley Co.	74 00	127548	7-20-16	The Adams Express Co.....	5 38	127938		Royal Indemnity Co.....	92
127539	8- 5-16	Greenberg Bros.	274 00	127549	8- 1-16	American Express Co.....	2 09	127939		American Surety Co.....	15 63
127540	3- 5-16	Philip & Paul	347 00	127550	6-21-16	The J. W. Pratt Co.....	20 70	127940		London & Lancashire Indemnity Co. of America...	114 24
127325	44049	Snelling & Sons.....	3 40	127551	7-31-16	The Tabulating Machine Co.	127 00	127941		U. S. Fidelity & Guaranty Co.	18 50
127489	7-17-16	John F. Abernathy.....	105 00	127552	6-30-16	The Tabulating Machine Co.	218 00	127942		Thos. J. Bacon	79 50
127490	7-29-16	E. D. Fox	84 00	127553	8- 1-16	Western Union Tel. Co....	30	127919		Bushwick Hospital.....	617 76
127491	7-19-16	B. E. Gfroerer	34 50	127554	8- 1-16	Bklyn. Dist. Tel. Co.....	21 95	127920		Bklyn. Home for Consump- tives	1,815 30
127492	7-22-16	John Gelshion	11 00	127555	7-31-16	The Tabulating Machine Co.	2 50	127921		Council Home for Jewish Girls	266 80
127493	7-10-16	Chas. F. Morsch & Sons...	30 00	127556	6-30-16	Holmes Electric Protective Co.	20 00	127922		Dominican Convent of Our Lady of the Rosary	11,750 91
127494	7-29-16	L. Hohn	55 00	127557	7-31-16	Holmes Electric Protective Co.	41 32	127923		German Hospital and Dis- pensary	921 50
127495	7- 3-16	A. Harper	125 00	127558	7- 6-16	American Dist. Tel. Co....	3 80	127924		House of the Good Shepherd Hospital for Deformities & Joint Diseases	386 54
127496	6-23-16	M. P. Allen & Sons.....	9 25	127559	2-18-16	Powers Accounting Machine Co.	3 00	127925		Jewish Maternity Hospital..	1,244 32
127497	7-24-16	J. B. Brady & Son.....	19 00	127560	7-19-16	Rufus J. Suits	3 75	127927		N. Y. Infirmary for Women and Children	947 00
127498	8- 3-16	J. Herskowitz	172 00	127378	44544	Isaac Pitman & Sons.....	42 40	127928		St. John's Guild	1,875 00
127499	7-18-16	Jacob Herskowitz	911 00	127379	44511	Newson & Co.....	27 00	127929		Sydenham Hospital	350 65
127500	7-17-16	John Gelshion	33 00	127380	44515	Benj. H. Sanborn & Co....	1 90	Board of Parole.			
127501	7-26-16	John Brook	49 00	127381	44048	Scientific Equipment Co....	2 08	127705		Thos. R. Minnick	\$12 75
127502	7-15-16	McAuliffe & Clark.....	45 00	127382	44171	The J. W. Pratt Co.....	34 38	127706		Thos. R. Minnick	54 00
127503	6-10-16	James H. Draper.....	20 00	127383	44114	Metropolitan Supply Co....	1 70	Department of Parks, Borough of Brooklyn.			
127504	8-16-16	Ernest W. Newman	275 00	127384	44028	Favor, Ruhl & Co.....	61 79	127744		Leo Umanoff	253 39
127505	8- 4-16	Haupt Paint & Hdw. Co....	168 00	127385	44523	Houghton, Mifflin Co.....	198 49	127745		Flatbush Water Works Co..	32 36
127506	8-21-16	John J. O'Donnell.....	571 00	127386	44494	The Century Co.	66 80	127746		James Lewis	9 00
127507	8-16-16	Edward E. Stapleton.....	83 00	127387	41656	Syndicate Trading Co.....	3 64	127747		George Martin	16 00
127508	8- 2-16	William H. Ellis	48 50	127388	44516	Scott, Foresman & Co.....	9 40	Police Department.			
127509	8- 8-16	S. F. Carlin	138 00	127523	5- 8-16	A. G. Seiler	30 00	127872		Wm. Gilmartin	\$5 80
127510	8-21-16	A. B. Vreeland	245 00	127524	6-19-16	M. D. Lundin	29 00	127806	11-16-15	Jno. P. Perass	43 25
127409	5-25-16	Neostyle Envelope Co.....	28 76	127525	8-16-16	Morris Levi & Co.....	257 00	127807	9-21-16	Enlow Co., Inc.....	154 50
127410	7-25-16	Wm. Bratter & Co.....	137 00	127526	8- 4-16	Geo. Gibson	670 00	127808	8- 7-16	Wahiting Patterson Co., Inc.	14 20
127411	7-20-16	Berkefeld Filter Co.....	2 25	127527	8-16-16	Lignum Carpenter Works..	65 00	127809	10- 4-16	Royal Eastern Elec. Supply Co.	22 86
127412	3-15-15	Tower Mfg. & Novelty Co..	5 35	127528	7-14-16	H. Portnof	205 75	127810	9-28-16	N. Y. Sporting Goods Co...	441 00
127413	6-12-16	S. J. Grayson	5 15	127529	7- 6-16	H. Portnof	373 75	127811	9-14-16	Sage Bros., Inc.....	245 00
127414	5- 1-16	Paul Faulhalier	3 63	127530	6-26-16	W. J. Moreland	57 00	127812	9-27-16	Ford Motor Co.	5 10
127415	4-19-16	N. Y. Sporting Goods Co..	2 57	127531	7-12-16	N. Y. Prism Co.....	48 00	127813	9-16-16	Remington Typewriter Co..	5 45
127416	8- 2-16	Flushing Auto Garage	3 57	127532	5-29-16	M. Weinberg	28 00	127814	9-15-16	Wm. J. Olvany	140 00
127417	7- 8-16	International Motor Co....	6 72	127533	6-20-16	Philip & Paul	61 00	127815	9-29-16	Stewart-Warner Speedom- eter Corp.	16 75
127418	7- 3-16	Akron Tire Co.....	24 80	127534	7-20-16	T. F. Long	208 00	127816	9-22-16	The Consolidation Coal Co.	87 50
127419	7-11-16	Standard Oil Co. of N. Y..	51 96	127535	6-15-16	R. T. McKeown	46 00	127817	9-27-16	Standard Oil Co. of N. Y..	622 50
127420	6-27-16	Chas. E. Miller	13 44	Department of Health.				127818		Standard Oil Co. of N. Y..	596 42
127421	7-10-16	S. J. Grayson	3 25	127438	42176	Kelly & Kelly, Inc.....	\$9,804 60	Department of Plant and Structures.			
127422	7-11-16	Standard Oil Co. of N. Y..	20 20	128032	44865	R. M. Brown & C. R. Simp- son	9,889 59	127656		Saml. Hamburger	\$3 80
127423	7-22-16	E. B. Latham & Co.....	1 56	127819	45221	Morris & Co.....	35 52	127657		Thos. J. Carlin	4 40
127424	7-20-16	Standard Oil Co. of N. Y..	52 32	127820	44703	Edward West	40 47	127538		Carlton I. Crocker.....	1 23
127425	8- 5-16	Merck & Co.	7 85	127821	45217	Beyer Bros. Commission Co.	18 54	127676	9-30-16	The Mutual Towel Supply Co.	23 10
127426	8- 1-16	Paul Baron	189 57	127822	45384	Borden's Farm Products Div.	112 53	127677	9-23-16	The Petroleum Products Co.	4 00
127427	6-30-16	Hygeia Distilled Water Co.	24 00	127823	45656	Nathan Strauss, Inc.....	8 81	127678	9-26-16	A. F. Brombacher & Co....	5 00
127428	7-31-16	Hygeia Distilled Water Co.	28 56	127824	45219	Grand Central Market.....	103 26	127679	9-27-16	The Croker Natl. Fire Pre- vention Eng. Co.	20 40
127429	6-30-16	Hygeia Distilled Water Co.	1 44	127825	44526	Saml. E. Hunter	285 61	127580	9-15-16	Toch Bros.	50 00
127430	6-30-16	N. Y. & Bklyn. Towel Sup- ply Co.	5 78	127826	44524	P. Lawless' Sons.....	398 12	127681	9-23-16	The Cutler Hammer Mfg. Co.	6 77
127431	7-31-16	N. Y. & Bklyn. Towel Sup- ply Co.	4 12	127827	43931	Mutual Milk & Cream Co..	1,082 93	127682	9-23-16	Johnson Bros.	32 00
127479	5- 9-16	Geo. T. Montgomery	4 70	127828	45059	R. F. Stevens Co.....	1,337 56	127683	9-14-16	E. F. Keating Co.....	17 20
127480	4-19-16	Keystone Type Foundry...	1 20	127829	45201	A. Silz, Inc.....	712 62	127684	9-20-16	Jacob Pfeffer	9 08
127481	4-26-16	American National Red Cross	1 00	127830	45157	Thos. Lenane	36 24	127685	9-25-16	The Barrett Co.	30 20
127482		W. J. Kells Mfg. Co.....	8 20	127831	45160	Geo. N. Reinhardt & Co....	58 51	127686	9-25-16	Egleston Bros. & Co.....	21 51
127483	3-25-16	Buick Motor Co.	56 40	127832	45746	The Manhattan Supply Co.	147 00	127687			

Invoice			Invoice			Invoice					
Finance Vouch- er No.	Date or Con- tract Number.	Name of Payee.	Amount.	Finance Vouch- er No.	Date or Con- tract Number.	Name of Payee.	Amount.	Finance Vouch- er No.	Date or Con- tract Number.	Name of Payee.	Amount.
127622	45204	Wheeler-McDowell Elevator Co.	1,275 00	127975	8-29-16	Martin Bros.	51 24	127708	8-25-16	John Black	47 24
127623	39847	Aztec Asp. Co., Inc.	280 40	127976	8-30-16	Keuffel & Esser Co.	18 75	127709	9- 1-16	Joseph Seeman	482 53
127624	37809	U. S. Wood Pres. Co.	372 86	127977	9- 8-16	Jos. Freidenberg	6 03	127710	9-12-16	Nathan Strauss, Inc.	92 59
127625	39543	Sicilian Asp. Pav. Co.	344 42	127978	9-18-16	Fallon Law Book Co.	5 00	127711	9- 8-16	John Bellmann	4 50
127626	36769	Sicilian Asp. Pav. Co.	381 22	127979	9-18-16	West Publishing Co.	3 50	127712	8-31-16	Blackfords, Inc.	2 85
127627	42907	Asphalt Const. Co.	540 86	127980	9-22-16	Fallon Law Book Co.	29 30	127713	7-19-16	The Bayer Co.	17 00
127628	45622	Walton Const. Co.	2,678 40	127981	9-28-16	The Texas Co.	18 62	127714	7-20-16	The Baker Castor Oil Co.	165 00
127629	29813	Asphalt Const. Co.	45 91	127982	8- 4-16	Brooklyn Automobile Co.	45 63	127715	5-29-16	The Auto Supply Co.	18 00
127630	7-18-16	Samuel Lewis	60 00	127983	8- 4-16	Macon Auto Garage	35 70	127716	8-24-16	Henry Allen	20 00
127631	8-18-16	Samuel Lewis	2 45	127984	9-22-16	Great Eastern Gasoline & Oil Corp.	20 92	127717	7-21-16	American Felt Co.	6 40
127632	8-24-16	Jos. Dixon Crucible Co.	3 30	President of the Borough of Queens.				127718		James Picker	13 40
127633	8- 5-16	Lenox Sand & Gravel Co.	429 00	127860		H. Schwindler	\$80 00	127719	2-23-16	S. J. Rosenthal	19 44
127634	8-22-16	The B. F. Goodrich Co.	4 35	127861		Denis Shugrue	80 00	127720	8-31-16	L. Barth & Son	13 50
127635	6- 8-16	Kalt Lumber Co.	52 26	127847	9-29-16	G. R. Lawrence	5 25	127721	7-20-16	Jas. S. Barron & Co.	274 76
127636	7-28-16	Cranford Co.	1,000 00	127848	9-25-16	G. R. Lawrence	36 40	127722	7-21-16	The Barrett Co.	326 12
127637	7-26-16	J. Kelly	5 50	127849	8-31-16	Bloomington Bros.	5 85	127723	6-22-16	Armour & Co.	79 83
127638	6- 9-16	M. B. Brown Ptg. & Bdg. Co.	36 65	127850	8-31-16	Jamaica Auto Garage	91 63	127724	9- 5-16	Bloomington Bros.	654 82
127639	8-14-16	Sibley-Pitman Elec. Corp.	12 75	127851	9-22-16	Goodyear India Rubber Selling Co.	51 24	127725	9-11-16	A. P. W. Paper Co.	258 00
127640	8-16-16	Vacuum Oil Co.	67 25	127852	9-19-16	The L. I. Hardware Co.	2 88	127726	9-14-16	Arthur C. Jacobson & Sons	17 00
127641	8-21-16	Nason Mfg. Co.	8 00	127853	9-27-16	The L. I. Hardware Co.	6 00	127727	8-30-16	Geo. L. Hiltl Co., Inc.	112 70
127642	8-16-16	The J. L. Mott Iron Works	4 80	127854	9- 6-16	Boston Woven Hose & Rubber Co.	13 50	127728	9-30-16	Eugene Prager	625 00
127643	8-16-16	Apex Color Works	45 25	127855	9-19-16	John R. Carpenter	31 75	127729	8-22-16	Albert Winternitz	139 00
127644	8-29-16	A. P. Dienst Co., Inc.	4 18	127856	9-22-16	L. I. Hardware Co.	5 71	127730	7-28-16	Jno. P. Perass	316 50
127645	8-21-16	Vought & Williams	7 13	127857	7-20-16	W. F. Sheehan Co., Inc.	21 00	Commissioner of Records, New York County.			
127646	9- 1-16	Kalt Lumber Co.	12 15	127858	6-30-16	John Wilfert Co.	29 72	127839	10- 4-16	The Speedograph Duplicator Co., Inc.	\$14 40
127647	8-16-16	Montgomery & Co., Inc.	5 50	127859		Wm. J. Connolly	80 00	127862	9-30-16	N. Y. Tel. Co.	2 50
127648	8-16-16	Vought & Williams	7 58	127873		Wm. E. Everitt	30 50	Board of Water Supply.			
127649	8-16-16	The Barrett Co.	99 99	127874		Jos. Sullivan	5 75	127283	44828	N. Y. Tel. Co.	\$85 36
127650	8- 3-16	Vought & Williams	16 80	127875		Arthur J. De Berard	1 90	127276		Chas. W. Becker	45 86
127651	8-18-16	National Bridge Works	148 29	Public Service Commission.				127277		N. Y. Tel. Co.	8 50
127652	9- 8-16	Morton Door Check Co.	35 00	127748	9- 8-16	Addressograph	\$1 37	127278		N. Y. Tel. Co.	2 50
127653	9- 8-16	Charles W. McDonald	1,620 00	127749	9-21-16	Austin Nichols & Co.	7 25	127281		H. C. Buncke	890 11
President of the Borough of The Bronx.				127750	9-15-16	Bishop, McCormick & Bishop	14 46	127282		H. C. Buncke	432 09
127792	9-16-16	John A. McCarthy	\$9 00	127751	9-27-16	Burns Bros. Ice Corp.	1 80	127439	9- 7-16	Ralph B. Carter Co.	132 80
127793	9-16-16	A. P. Dienst Co., Inc.	15 87	127752	8- 3-16	Baron Ptg. Co.	192 84	127440	9-12-16	Hopkins & Co.	88 00
127794	9-20-16	Otis Elevator Co.	20	127753	9-11-16	Wm. Bratter & Co.	51 60	127441	9-14-16	Bruce & Cook	48 55
127795	9-20-16	Dimock & Fink Co.	7 81	127754	8-15-16	M. B. Brown P. & B. Co.	436 50	127442	9-23-16	The Garlock Packing Co.	11 35
127796	9-30-16	A. Hoeberman	95 54	127755	9- 1-16	G. M. Christie	18 00	127443	8- 8-16	A. P. Dienst Co., Inc.	8 17
127797	9-30-16	D. Shapiro	14 40	127756	9-18-16	Correct Printing Co.	81 58	127444	9-20-16	Concrete Steel Co.	2 59
127798	9-29-16	Wm. H. Thompson, Agt., Automatic Time Stamp Co.	4 50	127865	31620	McMullen, Snare & Triest, Inc.	2,385 22	127445	10- 1-16	Jas. Fish	2 73
127799	10- 2-16	Stephen H. Welch	5 60	127867	44690	The Degnon Cont. Co.	19,324 41	127446		R. Young Bros. Feed Co.	233 19
127800	9-30-16	Kelly & Ronayne	20 50	127868	40315	Cranford Co.	16,190 97	127284	8- 4-16	Baker Rim & Auto Supply Co., Inc.	40 00
127801	10- 1-16	P. J. Cleary	26 75	127869	40315	Cranford Co.	16,190 97	127285	9-22-16	Baker, Voorhis & Co.	21 60
127802		Bosch Magneto Co.	6 36	127870	44944	Flick & Manuell Const. Co.	7,968 65	127286	9-19-16	Jas. S. Barron & Co.	12 00
127803	10- 1-16	The Third Avenue Window Cleaning Co.	63 50	127871	38427	Rodgers & Hagerty, Inc.	1,226 96	127287	9-14-16	M. B. Brown P. & B. Co.	6 50
127804	9-30-16	A. Rudolph	2 26	127763	8-19-16	The Brooklyn Daily Eagle	18 56	127288	8-31-16	Canfield Supply Co.	6 78
127805	9-27-16	Vacuum Oil Co.	23 00	127764	8-19-16	The Tribune Assn.	50 40	127289	9-11-16	Chesebro, Whitman Co., Inc.	35 00
127774	10- 1-16	Edward F. Miller, Inc.	50	127765		Brooklyn Daily Times	18 24	127290	9-22-16	Coldwell, Wilcox Co.	8 13
127775	9-26-16	Keuffel & Esser Co.	9 64	127766	8-25-16	The N. Y. Herald	44 00	127291	6-12-16	Crane Co., N. Y.	5 10
127776	9-30-16	Nickel Towel Supply	36 09	127767	9- 9-16	Morning Telegraph Co.	48 00	127292		The Electro Sun Blue Print Co.	27 45
127777		The Lily Cup Co.	15 00	127768	9- 2-16	The Standard Union	22 08	127293	9-18-16	Evans Products Corp.	5 40
127778	9-30-16	Schildwachter Ice Co.	40 83	127769		The Bell Telephone Co. of Penna.	5 67	127294	9-13-16	The Fairbanks Co.	44 46
127779	10- 1-16	W. F. Bartholomew	1 10	127770	8-30-16	The Edison Elec. Ill. Co. of Brooklyn	14 40	127295	7-31-16	Ford Motor Co.	343 50
127780	10- 2-16	T. Wallace	1 50	127771	9-19-16	H. U. Singhi	60 00	127296	6- 2-16	General Electric Co.	4 61
127781	9-19-16	The Auto Supply Co.	336 61	127772		George L. Lucas	1,123 92	127297	8-15-16	Hayes, Diefenderfer Co., Inc.	83 00
127782	9-10-16	A. P. Dienst Co., Inc.	46 79	127773		The L. I. R. Co.	27,635 02	127298		U. T. Hungerford Brass & Copper Co.	5 00
127783	9-22-16	Stanley & Patterson	4 73	Department of Public Charities.				127299	9-22-16	H. W. Johns-Manville Co.	3 12
127784	10- 1-16	Edward F. Miller, Inc.	1 00	127672	45603	Francis H. Leggett & Co.	\$4,992 97	127300	9-20-16	Kolesch & Co.	12 00
127785	9-28-16	Isemann & Colitto, Inc.	15 92	127673	45656	Nathan Strauss, Inc.	7,221 31	127301	8-31-16	Lithoprint Co., Inc.	53 89
127786	9-19-16	Jacob Landy	41 00	127674	45655	Conron Bros. Co.	89 25	127302	9-20-16	The Lufkin Rule Co.	19 56
127787	9-15-16	Ford Motor Co.	15 30	127675	45656	Nathan Strauss, Inc.	1,002 19	127303	9-22-16	Lupfer & Remick	4 44
127788	9-28-16	John A. McCarthy	1 85	127659	45789	Armour & Co.	266 82	127304	9-21-16	Metropolitan Hardware Co.	10 50
127789		Bosch Magneto Co.	3 73	127660	44720	John Bellmann	187 50	127305	9-20-16	Jos. W. Monell	10 78
127790	9-18-16	Dimock & Fink Co.	2 75	127661	45674	John Bellmann	1,754 05	127306	9-13-16	Edw. T. McGill	192 59
127791	9-29-16	F. W. De Voe & C. T. Raynolds Co.	1 50	127662	45217	Beyer Bros. Commission Co.	1,233 71	127307	7- 1-16	N. Y. Blue Print Paper Co.	54 34
President of the Borough of Brooklyn.				127663	45218	Conron Bros. Co.	1,234 20	127308	7-21-16	N. Y. Sporting Goods Co.	246 50
127985	2- 4-16	H. T. Dakin	\$227 20	127664	44111	Consumers' Biscuit & Mfg. Co.	116 14	127309	9-22-16	N. Y. Sporting Goods Co.	9 50
127986	8-30-16	Pneumatic Mfg. Co.	5 63	127665	45231	L. Crocco & Sons	337 16	127310	9- 5-16	Albert Oliver & Son	104 11
127997	7- 8-16	A. Pearson's Sons	29 87	127666	45722	Lewis DeGroff & Son	1,438 61	127311	6-16-16	Rutherford Rubber Co.	16 18
127998	8-17-16	Bureau of Highways	270 00	127667	45314	The Empire State Dairy Co.	4,435 73	127312	9- 2-16	Standard Oil Co. of N. Y.	115 00
127987	9-30-16	Remington Typewriter Co.	2 95	127668	45219	Grand Central Market, Inc.	4,858				

ment on 71st Street from 8th ave. to Fort Hamilton ave.

On motion of Alderman Dunn the petition as separated was granted.

No. 2. (1500) Paving with asphalt 6th ave., between 67th st. and Ovington ave.

On motion of Alderman Dunn the matter was laid over until the next meeting, April 13.

No. 3. (1516) Paving with asphalt 68th st. between 4th and 7th aves, which was amended to read as follows:

To lay a permanent asphalt pavement on 68th st. between 4th and 7th aves.

On motion of Commissioner Voorhies the petition as amended was granted.

No. 4 (1783). To lay a regulation sidewalk at 205 to 213 Nelson st.

Form of resolution: To lay cement sidewalks on the north side of Nelson st., between Smith st. and Dennet pl., in front of Lot No. 54, Block 472, at the expense of the owner or owners of said lot. Estimated cost, \$60; assessed valuation, \$2,500.

On motion of Commissioner Voorhies the petition was laid over until April 13.

On motion of Commissioner Voorhies the meeting adjourned.

MARK REARDON, JR., Secretary of the Borough.

Abstract of Minutes of a duly advertised meeting of the Local Board of the Flatbush District, held March 30, 1916, at 2.10 p. m.

The roll was called and the following members answered to their names: Edmund W. Voorhies, Commissioner of Public Works, presiding; Aldermen Smith and Squiers.

On motion of Commissioner Voorhies the minutes of meeting held Feb. 24, 1916, were approved.

The Secretary presented the following petitions for consideration:

No. 1 (2300). Asphalted Avenue J, between Gravesend ave. and 22d ave., which was recommended to read as follows: To set cement curb, lay cement sidewalk and lay a permanent asphalt pavement on Avenue J, between Gravesend ave. and 22d ave., excluding malls within the blocks in the centre of the street.

On motion of Commissioner Voorhies, the petition as recommended was unanimously granted.

No. 2 (2430). To lay an asphalt pavement on W. 25th st. from Surf ave. to a line about 350 feet south of Surf ave., which was amended to read as follows:

To lay a permanent asphalt pavement on W. 25th st. from Surf ave. to a line about 350 feet south of Surf ave.

On motion of Commissioner Voorhies the petition as amended was unanimously granted.

No. 3 (2200). To lay an asphalt pavement on E. 21st st. from Church ave. to Albemarle rd., which was recommended to read as follows: To lay a permanent asphalt pavement on E. 21st st. from Church ave. to Albemarle rd.

On motion of Alderman Squiers the petition as recommended was unanimously granted.

No. 4 (2422). Sidewalks, curbing and paving 63d st. from 15th ave. to 18th ave., also regulating and grading, which was amended by separating into two resolutions, as follows:

1. To regulate, grade, set cement curb and lay cement sidewalks on 63d st. from 15th ave. to 18th ave.

2. To lay a permanent asphalt pavement on 63d st. from 15th ave. to 18th ave.

On motion of Alderman Squiers the petition as amended was unanimously granted.

No. 5 (2431). To pave Benson ave. from 21st ave. to 25th ave., which was recommended to read as follows: To lay a permanent asphalt pavement on Benson ave. from 21st ave. to 25th ave.

On motion of Commissioner Voorhies the petition as recommended was unanimously granted.

No. 6 (2431). To pave Benson ave. from 21st ave. to Stillwell ave.

On motion of Commissioner Voorhies the petition was withdrawn from the calendar, the improvement being partly covered by No. 5, above.

No. 7 (1975). To construct a sewer in E. 24th st. (Mansfield pl.), between Avenue I and the Long Island Railroad, between Avenues H and I.

On motion of Alderman Smith the petition was unanimously granted.

No. 8 (2020). Regulating and grading, curbing and sidewalks, E. 14th st., between Kings Highway and Avenue U, which was recommended to read as follows: To regulate, grade, set cement curb and lay cement sidewalks on E. 14th st., between Kings Highway and Avenue U.

On motion of Commissioner Voorhies the petition as recommended was unanimously granted.

Alderman Ryan appeared and answered to the roll call.

No. 9 (2398). To construct a sewer in 16th ave., from 54th st. to 60th st., which was recommended to read as follows: To

construct a sewer in 16th ave., from 56th st. to 58th st.

On motion of Commissioner Voorhies the petition as recommended was unanimously granted.

No. 10 (2435). Sewer on the southeast side of Bay Parkway (22d ave.), from the Sea Beach Line to W. 10th st., to connect with sewer now in the northwest side of Bay Parkway, which was recommended to read as follows: To construct a sewer on the southeast side of Bay Parkway (22d ave.), from the Sea Beach Line to W. 10th st.

On motion of Commissioner Voorhies the petition as recommended was unanimously granted.

No. 11 (1853). Sewers in E. 18th st., from Avenue O to Avenue U; in E. 19th st., from Avenue O to Avenue U; in Avenue P, from E. 17th st. to E. 19th st.; in Kings Highway, from E. 17th st. to E. 18th st.; in Avenue U, from E. 17th st. to Ocean ave., which was recommended to read as follows: To construct sewers in E. 18th st., from Avenue O to Avenue R; in E. 19th st., from Avenue O to Avenue U; in Kings Highway, from E. 17th st. to E. 18th st.; in Avenue P, from E. 17th st. to Ocean ave.; in Avenue Q and Avenue R, each from E. 18th st. to Ocean ave.; in Avenue S and Avenue T, each from E. 19th st. to Ocean ave., and in Avenue U, from E. 17th st. to Ocean ave.

On motion of Commissioner Voorhies, the petition as recommended was unanimously granted.

On motion of Commissioner Voorhies, the meeting adjourned.

MARK REARDON, Jr., Secretary of the Borough.

Abstract of Minutes of a Duly Advertised Meeting of the Local Board of the New Lots and Flatbush Districts, Held Thursday, March 30, 1916, at 2.20 p. m.

The roll was called and the following members answered to their names: Edmund W. Voorhies, Commissioner of Public Works, presiding; Aldermen Drescher, Smith and Squiers.

On motion of Commissioner Voorhies the minutes of meeting held March 2, 1916, were approved.

The Secretary presented the following petitions for consideration:

No. 1 (23). To construct sewers in Ralph ave., from Clarendon rd. to Flatlands ave., and in Paerdegat ave. North, from Ralph ave. to Flatlands ave.

On motion of Alderman Drescher a resolution granting the petition was unanimously adopted.

No. 2 (23). To construct sewers in Ralph ave., from Remsen ave. to Clarendon rd.

On motion of Commissioner Voorhies a resolution granting the petition was unanimously adopted.

On motion of Commissioner Voorhies the meeting adjourned.

MARK REARDON, JR., Secretary of the Borough.

Abstract of Minutes of a Duly Advertised Meeting of the Local Board of the Flatbush District Held Thursday, April 13, 1916, at 2.05 p. m.

The roll was called and the following members answered to their names: Edmund W. Voorhies, Commissioner of Public Works, presiding; Aldermen Ryan and Smith.

On motion of Commissioner Voorhies the minutes of meeting held March 30, 1916, were approved.

The Secretary presented the following petitions for consideration:

No. 1 (2133). To regulate, grade, set curb, lay sidewalks, where necessary, and relay present sidewalks on 85th st., from 22d ave. to 23d ave., and pave same with asphalt, which was recommended to read as follows: To regulate, grade, set cement curb, lay cement sidewalks where necessary, relay present sidewalks and lay a permanent asphalt pavement on 85th st., from 22d ave. to 23d ave.

On motion of Alderman Ryan the petition as recommended was granted.

No. 2 (2441). Asphalted sidewalks and curbs where necessary on 55th st., from 15th ave. to 16th ave., which was recommended to read as follows: To set cement curb, lay cement sidewalks where necessary and lay a permanent asphalt pavement on 55th st., from 15th ave. to 16th ave.

On motion of Alderman Ryan the petition as recommended was granted.

No. 3 (2128). To construct a sewer in Bedford ave. (E. 25th st.), from Avenue I to Avenue J.

On motion of Alderman Smith the petition was granted.

No. 4 (2461). To construct sewer in Delamere pl. (E. 23d st.), from Avenue I to Avenue J.

On motion of Alderman Ryan the petition was granted.

No. 5 (2462). To construct sewer in Kings Highway, from E. 19th st. to Ocean ave.

On motion of Alderman Ryan the petition was granted.

No. 6 (2462). To construct sewers in

Kings Highway, from W. 6th st. to W. 7th st.

On motion of Alderman Ryan the petition was granted.

No. 7 (2442). To construct a sewer in 76th st., from 17th ave. to 18th ave.

On motion of Alderman Ryan the petition was granted.

No. 8 (2028). Curbing and sidewalking north side Snyder ave., from New York ave. to Albany ave. or any part thereof; also grading Snyder ave., which was recommended to read as follows: To regulate, grade, set cement curb and lay cement sidewalks on both sides of Snyder ave., from New York ave. to Albany ave.

On motion of Commissioner Voorhies the petition was granted.

No. 9 (2431). To construct sewer basins on Benson ave., at the west and south corners of 24th ave., west corner of Bay 36th st., all four corners of 25th ave., and all four corners of 26th ave., at the expense of the owner or owners of lots fronting on the portions of the streets draining into said basins. Estimated cost, \$1,600; assessed valuation, \$1,545.68.

On motion of Alderman Ryan the petition was granted.

No. 10 (2422). To construct a sewer basin at the east corner of 17th ave. and 63rd st. at the expense of the owner or owners of lots fronting on the portions of the streets draining into said basin. Estimated cost, \$200; assessed valuation, \$18,300.

On motion of Alderman Ryan the petition was granted.

No. 11 (2433). To pave 19th ave. from 60th st. to 66th st., which was recommended to read as follows:

To lay a permanent asphalt pavement and to set cement curb where necessary on 19th ave., from 60th st. to 66th st.

On motion of Commissioner Voorhies the petition was granted.

No. 102 (2465). To make the necessary repairs to sidewalks at 241 Troy ave. and Nos. 1267-1273 St. Johns pl. (northeast corner), known as Lot No. 1, Block 1377, at the expense of the owner or owners of said lot. Estimated cost, \$90; assessed valuation, \$5,300.

On motion of Commissioner Voorhies the proposition was adopted; resolution to be held 30 days.

No. 13 (2436). To lay a permanent asphalt pavement on Ocean ave., from Parkside ave. to Flatbush ave., which was recommended to read as follows:

To set curb and lay a permanent asphalt pavement on Ocean ave., from Parkside ave. to Flatbush ave.

On motion of Commissioner Voorhies the petition was granted as recommended.

On motion of Commissioner Voorhies the meeting adjourned.

MARK REARDON, Jr., Secretary of the Borough.

Abstract of Minutes of a Duly Advertised Joint Meeting of the Local Board of the Flatbush and New Lots Districts Held Thursday, April 13, 1916, at 2.15 p. m.

The roll was called and the following members answered to their names: Edmund W. Voorhies, Commissioner of Public Works, presiding; Aldermen Ryan, Smith, Haubert and Drescher.

On motion of Commissioner Voorhies the minutes of meeting held March 30, 1916, were approved.

The Secretary presented the following petitions for consideration:

1 (2445). To construct sewers in Remsen ave., from Ralph ave. to and across East New York ave., and in Utica ave., from East New York ave. to Carroll st.

On motion of Alderman Drescher the petition was granted.

2 (2445). To construct sewers in Rutland rd., from Remsen ave. to Nostrand ave.; in Kingston ave., from Rutland rd. to Montgomery st., and in Midwood st., from Kingston ave. to Nostrand ave.

On motion of Alderman Drescher the petition was granted.

On motion of Commissioner Voorhies the meeting adjourned.

MARK REARDON, JR., Secretary of the Borough.

Abstract of minutes of a duly advertised meeting of the Local Board of the New Lots District, held Thursday, April 13, 1916, at 2.20 p. m.

The roll was called and the following members answered to their names: Edmund W. Voorhies, Commissioner of Public Works, presiding; Aldermen Haubert and Drescher.

On motion of Commissioner Voorhies the minutes of meeting held Jan. 27, 1916, were approved.

The Secretary presented the following petitions for consideration:

No. 1 (741). To acquire title to the widening of Howard ave. from East Parkway Extension to Pitkin ave., and to Lincoln pl., from Eastern Parkway Extension to Howard ave.

On motion of Alderman Drescher the petition was denied by the following vote: Aldermen Drescher and Haubert—Aye, and Commissioner Voorhies—No.

No. 2 (294). To regulate, grade, set

cement curb and lay cement sidewalks on Hemlock st., from Liberty ave. to Glenmore ave., for a width of 50 feet from the present westerly side, which was amended by adding the words "where necessary" after sidewalks.

On motion of Commissioner Voorhies the petition as amended was granted.

No. 3 (693). To construct sewers in Junius st., from Blake ave. to Dumont ave.; Dumont ave. from Junius st. to Snediker ave.; Snediker ave., from Dumont ave. to Riverdale ave.; Riverdale ave. from Snediker ave. to Williams ave.; Williams ave. from Riverdale ave. to Louisiana ave.; and in Louisiana ave. from Williams ave. to Hegeman ave.

On motion of Alderman Drescher the petition was granted.

No. 4 (693). To construct sewers in Pitkin ave. from Saratoga ave. to Chester st.; Chester st., from Pitkin ave. to Sutter ave.; Sutter ave. from Chester st. to Rockaway ave.; Rockaway ave. from Sutter ave. to Blake ave., and in Blake ave. from Rockaway ave. to Junius st.

On motion of Alderman Drescher the petition was granted.

No. 5 (39 Bush.) Asphalt Powell st., between New Lots ave. and Lott ave., which was recommended to read as follows: To set cement curb and lay cement sidewalks where necessary and to lay a permanent asphalt pavement on Powell st., between New Lots ave. and Lott ave.

On motion of Alderman Drescher the petition as recommended was granted.

No. 6 (115 Bush.) To lay an asphalt pavement on Thatford ave., from Lott ave. to Hegeman ave., which was recommended to provide for "permanent asphalt pavement."

On motion of Alderman Drescher the petition as recommended was granted.

No. 7 (839). To fence vacant land on the northeast side of Knickerbocker ave., between Cooper st. and Moffatt st.; on the southeast side of Cooper st., between Knickerbocker ave. and the Borough line, and on the northwest side of Moffatt st., between Knickerbocker ave. and the Borough line, which was recommended to read as follows: That the lots lying on the north side of Knickerbocker ave., from Cooper st. to Moffatt st.; east side of Cooper st., from Knickerbocker ave. to the Queens County line, and on the west side of Moffatt st., from Knickerbocker ave. to the Queens County line, known as Lots Nos. 1 and 12, Block 3443, be enclosed with a board fence six feet high, at the expense of the owner or owners of said lots. Estimated cost, \$215; assessed valuation, \$19,450.

On motion of Alderman Haubert, to grant this petition as recommended, Commissioner Voorhies noted "No" and Aldermen Haubert and Drescher voted "Aye." The petition was granted.

No. 8 (472). To construct a sewer basin on Ralph ave., west side, at Union st., at the expense of the owner or owners of lots fronting on the portions of the streets draining into said basin, which was recommended to read as follows:

To construct a sewer basin at the northwest corner of Ralph ave. and Union st., at the expense of the owner or owners of lots fronting on the portions of the streets draining into said basin. Estimated cost, \$200; assessed valuation, \$21,650.

On motion of Alderman Drescher the petition as recommended was granted.

No. 9 (836). Putting up a fence at 1498-1504 St. Marks ave., between Howard and Saratoga aves., which was recommended to read as follows: That the lots lying on the south side of St. Marks ave., between Howard and Saratoga aves., and on the east side of Howard ave., between St. Marks ave. and Prospect pl., known as Nos. 28, 30 and 7, Block 1458, be enclosed with a board fence six feet high, at the expense of the owner or owners of said lots. Estimated cost, \$60; assessed valuation, \$9,300.

On motion of Alderman Drescher the petition as recommended was granted, Commissioner Voorhies voting in the negative.

No. 10 (49). To open E. 51st st., from Avenue N to Flatbush ave., which was amended to read as follows: To open E. 51st st., from Avenue N to Avenue O.

Alderman Drescher: I move that the amendment to the resolution be adopted.

On motion of Alderman Drescher the petition as amended was granted.

On motion of Commissioner Voorhies the meeting adjourned.

MARK REARDON, Jr., Secretary of the Borough.

Abstract of Minutes of a Duly Advertised Meeting of the Local Board of the Flatbush District, Held Wednesday, July 28, 1916, at 2 p. m.

The roll was called and the following members answered their names: Edmund W. Voorhies, Commissioner of Public Works, presiding; Aldermen Ryan and Squiers.

On motion of Commissioner Voorhies the minutes of meeting held June 22, 1916, were approved.

The Secretary presented the following petitions for consideration:

1. (2485). Sewer in place of defective drain in Bay 35th st., between Benson ave. and 86th st. Form of resolution: To construct sewers in Bay 35th st., from Benson ave. to 86th st.

On motion of Alderman Ryan the resolution as recommended was adopted.

2. (2466). Paving W. 36th st., from Surf ave. to Neptune ave.

A resolution for this improvement having been adopted by the Local Board on June 22, 1916, on motion of Commissioner Voorhies the petition was withdrawn from the calendar.

3. (2479). To construct a sewer basin on Flatbush ave., at the southeast corner of Baughman pl., at the expense of the owner or owners of lots fronting on the portions of the streets draining into said basin. Estimated cost, \$175; assessed valuation, \$5,250.

On motion of Alderman Squiers the proposition was laid over.

4. (2438). Sewer culverts on the northwest corner of Avenue F and E. 34th st.; northwest corner of Avenue F and E. 36th st.; northwest corner of Avenue F and E. 37th st.; northwest corner of Avenue F and E. 38th st.; northwest corner of Avenue F and E. 39th st., and the northwest corner of Avenue F and E. 40th st., which was recommended to read as follows: To construct sewer basins on Farragut rd., at the northwest corner of Brooklyn ave.; northwest corner of E. 37th st., northwest corner of E. 38th st., northwest corner of E. 40th st., at the expense of the owner or owners of lots fronting on the portions of the streets draining into said basins. Estimated cost, \$600; assessed valuation, \$59,175.

On motion of Alderman Squiers the resolution, as recommended, was unanimously adopted.

5. (2488) Paving E. 22nd st., between Avenue M and Avenue N with asphalt, which was recommended to read as follows: To lay a permanent asphalt pavement on E. 22nd st., from Avenue M to Avenue N.

On motion of Alderman Ryan the proposition, as recommended, was unanimously adopted.

6. (1975) To construct sewers as follows: In E. 21st st., from Avenue I to Avenue K; in E. 22nd st., from Avenue I to Avenue K; in E. 23rd st., from Avenue J to Avenue K, and in E. 24th st., from the Long Island Railroad cut to Avenue K, which was recommended to read as follows: To construct sewers in Kenmore, Elmore, Delamere and Mansfield places, each from Avenue J to Avenue K, and in Elmore place, from Avenue J to a point about 240 feet northerly.

On motion of Alderman Ryan the petition, as recommended, was unanimously adopted.

Seven resolutions were adopted authorizing sidewalk repairs, on file and open to inspection in the office of the President of the Borough of Brooklyn.

On motion of Commissioner Voorhies the meeting adjourned.

MARK REARDON, JR., Secretary of the Borough.

Abstract of Minutes of a Duly Advertised Meeting of the Local Board of the Williamsburgh District, Held Thursday, June 29, 1916, at 2 p. m.

The roll was called and the following members answered their names: Edmund W. Voorhies, Commissioner of Public Works, Presiding; Aldermen Bassett, Dixon and McGarry.

On motion of Commissioner Voorhies the minutes of the meeting held Dec. 23, 1915, were approved.

The Secretary presented the following petitions for consideration:

No. 1. (212) To regulate, regrade where necessary and lay a preliminary pavement of Second-hand granite blocks on a sand foundation on Nassau ave., from Appollo st. to Varick st.

On motion of Alderman McGarry a resolution granting the petition was unanimously adopted.

No. 2 (582). To lay cement sidewalks on the west side of West st., between Greenpoint ave. and Noble st., at the expense of the owner or owners of lots in front of which sidewalks are to be laid. Estimated cost, \$250; assessed valuation, \$345,700.

On motion of Alderman McGarry a resolution granting the petition was unanimously adopted.

No. 3 (345). Fence to be erected in front of No. 26 Monitor st.

Form of resolution: That the lot lying on the east side of Monitor st., between Herbert st. and Richardson st., known as Lot No. 37, Block 2833, be enclosed with a board fence six feet high, at the expense of the owner or owners of said lot. Estimated cost, \$12; assessed valuation, \$1,400.

On motion of Alderman McGarry the proposition was laid over.

Sixty-three resolutions were adopted authorizing sidewalk repairs, on file and

open to inspection in the office of the President of the Borough of Brooklyn.

On motion of Commissioner Voorhies the meeting adjourned.

MARK REARDON, JR., Secretary of the Borough.

Abstract of Minutes of a Duly Advertised Meeting of the Local Board of the Bay Ridge District, Held Thursday, July 6, 1916, at 2.30 p. m.

The roll was called and the following members answered to their names: Lewis H. Pounds, President of the Borough, presiding; Alderman Dunn.

Borough President Pounds: The record should show that Alderman Molen is detained by committee work of the Board of Aldermen and Alderman Kenney, as Chairman of the Finance Committee of the Board of Aldermen, is attending a number of hearings before that Committee, making it impossible for him to be present.

On motion of Alderman Dunn, Aldermen Molen and Kenney were excused from the meeting.

The Secretary presented the following petitions for consideration:

1 (1912). To lay an asphalt pavement on 64th st., from 4th ave. to 5th ave., which was recommended to read as follows:

To lay a permanent asphalt pavement on 64th st., from 4th ave. to 5th ave.

On motion of Alderman Dunn the proposition as recommended was unanimously adopted.

Alderman Molen appeared and answered the roll call.

2 (1915). To construct a sewer in Fort Hamilton Parkway, west side, from 70th st. to Bay Ridge ave.

On motion of Alderman Dunn the proposition was unanimously adopted.

3 (1914). To construct a sewer basin on 5th ave., at the southerly corner of 90th st., at the expense of the owner or owners of lots fronting on the portions of the streets draining into said basin. Estimated cost, \$200; assessed valuation, \$158,850.

On motion of Alderman Dunn the proposition was unanimously adopted.

4 (1525). To construct sewers in 70th st., from Narrows ave. to 1st ave.

The resolution was amended to read: From Narrows ave. to a point 475 feet easterly.

On motion of Alderman Dunn the proposition as amended was unanimously adopted.

One resolution was adopted authorizing sidewalk repairs, on file and open to inspection in the office of the President of the Borough of Brooklyn.

On motion of Commissioner Voorhies the meeting adjourned.

MARK REARDON, JR., Secretary of the Borough.

Abstract of Minutes of a Duly Advertised Meeting of the Local Board of the New Lots District, Held Thursday, July 6, 1916, at 2.50 p. m.

The roll was called and the following members answered to their names: Lewis H. Pounds, President of the Borough, presiding; Alderman Haubert.

On motion of Borough President Pounds the minutes of meeting held June 9, 1916, were approved.

The Secretary presented the following petitions for consideration:

1 (742). To construct a sewer in Newport st., from Chester st. to Bristol st.

On motion of Alderman Haubert a resolution granting the petition was unanimously adopted.

Two resolutions were adopted authorizing sidewalk repairs, on file and open to inspection in the office of the President of the Borough of Brooklyn.

On motion of Commissioner Voorhies the meeting adjourned.

MARK REARDON, JR., Secretary of the Borough.

Abstract of Minutes of a Duly Advertised Meeting (Joint) of the Flatbush and New Lots Districts, Held July 18, 1916, at 10 a. m.

The roll was called and the following members answered their names: Edmund W. Voorhies, Commissioner of Public Works, Presiding; Aldermen Smith, Squiers and Haubert.

On motion of Commissioner Voorhies the minutes of meeting held June 9, 1916, were approved.

The Secretary presented the following petitions for consideration:

1. (2445 Flatbush) To open Remsen ave., from the intersection of East New York ave. and Utica ave. to Sea View ave. (Laid over from meeting of June 9, 1916); recommended to read as follows: To open Remsen ave., from the intersection of East New York ave. and Utica ave. to Ralph ave.

On motion of Commissioner Voorhies a resolution granting the petition as amended was unanimously adopted.

On motion of Commissioner Voorhies the meeting adjourned.

MARK REARDON, JR., Secretary of the Borough.

Abstract of Minutes of a Duly Advertised Meeting of the Flatbush District Local Board, Held Thursday, July 18, 1916, at 10 a. m.

The roll was called and the following members answered their names: Edmund W. Voorhies, Commissioner of Public Works, Presiding; Aldermen Smith and Squiers.

On motion of Commissioner Voorhies the minutes of meeting held June 28, 1916, were approved.

The Secretary presented the following petitions for consideration:

1. (2481) To pave with asphalt 15th ave., from 42nd st. to 44th st., which was recommended to read as follows: To lay a permanent asphalt pavement on 15th ave., from 42nd st. to 44th st.

On motion of Commissioner Voorhies a resolution granting the petition was unanimously adopted.

2. (2482) To construct sewers in 15th ave., from 44th to 45th st.

On motion of Alderman Smith a resolution granting the petition was unanimously adopted.

3. (2092) To set curbs where necessary and pave with asphalt Avenue Q, from E. 12th st. to E. 13th st., which was recommended to read as follows: To set curbs where necessary and lay a permanent asphalt pavement on Avenue Q, from E. 12th st. to E. 13th st., and on E. 12th st., from Avenue Q to Kings Highway.

On motion of Alderman Squiers a resolution granting the petition, as recommended, was unanimously adopted.

4. (2483) To construct sewers in Delaware pl. (E. 23rd st.), from Avenue L to Avenue M.

On motion of Alderman Squiers a resolution granting the petition was unanimously adopted.

On motion of Commissioner Voorhies the meeting adjourned.

MARK REARDON, JR., Secretary of the Borough.

Changes in Departments, Etc.

DEPARTMENT OF PLANT AND STRUCTURES.

Transferred—Francis McCormack, 344 E. 19th st., Manhattan, Laborer, at \$2.50 a day, from President, Borough of Manhattan, Oct. 5.

BELLEVUE AND ALLIED HOSPITALS.

Bellevue Hospital.

Appointments—Aug. 1, Fred Cooper, Cook, \$840; Jean Cooper, Assistant Cook, \$420. Hospital Helpers: Catherine MacFadden, \$210; John Dairale, \$240; Rosanna Madden, \$210; George Glass, James Allen and James MacLaughlin, \$240; Amy Lincoln, \$210; Fred Winterfeldt and Mary McAvoy, \$240; Harry O'Brien, \$300; Mary MacAloon, Howard Hamm, James Keating and Samuel Rosen, \$240. Harry Minister, Clerk, \$600. Hospital Helpers: Emil C. Pobe, \$720; Charles Richardson, \$240. Gottlieb Wyss, Senior Hospital Artisan, \$630. Aug. 2—Hospital Helpers: John Hanley, Daniel Tyman and Christian Paulsen, \$240; Ellen Gaggen, \$210; Alice Robinson and Anna Illingsworth, \$210; Henry Wittenberg, \$240. Aug. 3: George Pabst and John Mallon, \$240. Aug. 4: John Scott and Ernest Brown, \$240; Margaret Davis and Bridget Forman, \$210; Hollister Pond and Patrick Calahan, \$240; Charles Stringer, \$480; Aarom Kirschbaum, \$240. Aug. 5: Michael Donnelan, Joseph Connelly and Thomas Smith, \$240; Mary Nash and Celia Cullen, \$210; John Collins, John Sherman and Harry Hellthaler, \$240. Aug. 6: Mary Mulligan, \$240. Aug. 7: Walter Kiple, Philip Lawlor and Edward Mack, \$240; Annie Scollard, \$210; Peter J. Cuneen, \$240; Bessie Smith, \$210; Stanley Humphreys and Walter Weinert, \$240. Aug. 8: Frank Cassidy and Patrick O'Leary, \$240; Delia Ray and Mary Williams, \$210; William M. Ward and Joseph McConville, \$240. William Bodtmann, General Plant Operator, \$1,320. Hospital Helpers: Louis Devolder, \$480. Aug. 9: Alexander Vanderberg, \$240; Mary Murray, \$210; John Springstead and Jos. Walsh, \$240; Sarah Mullen and Birdie Guernan, \$210; Sam'l Gorgone, Felix Arabot, Frank Sosa, Cyrus Waterbury, Harold Magnuson, Harold Robins, John Hendrick, John Madigan, Charles Raverty, Thomas Ryan and John Booth, \$240; Julia Devine, Hazel Burke and Kate Blackwell, \$210. Aug. 10: Rosanna MacNamara and Mary Donnelly, \$210; Frank Holt, \$240; Minnie O'Connor, \$210; Meyer Brown and William Lenihan, \$240; Lizzie MacMahon, \$210. Aug. 11: Bella Harris and Delia Brophy, \$210; James Hogan, Leon Bernhardt and Harry Thompson, \$240; Anna Leonard and Anna Quinn, \$210; Andrew Pansnk, \$240; Helen Robson, \$210; John Walsh, \$240. Aug. 12: Daniel Beare, \$240; Mary Gaffney, \$210; John Campbell, Norman Conover, Edward Kussman, Frank Lyons, Arthur Atwood and Michael Deschburg, \$240. Aug. 14: Louis Mann, \$210; Charles Schwartz and Joseph O'Connor, \$240; Winifred Martin and Mary Brannigan, \$210; Charles Hill and Charles Hew-

itt, \$240; Nora Shea and Mary Flood, \$210; Charles Jones and Thomas Reim, \$240. Aug. 15: John O'Neill, \$240; Margaret Griffin, \$210; Maurice Walsh, \$240; May Hines, \$210; Frank Dio and John Beshelnikoff, \$240; Edward Hartwell, \$300; William McGuire, John Healey and Charles Moreland, \$240. Aug. 16: George Elle, \$240; Lizzie Murphy, \$210; Samuel Klein, \$240; Edward Kotchian, \$300; Frank Moran, \$240. Walter H. T. Quest, Architectural Draftsman, \$1,500. Hospital Helpers—Aug. 17: Anna Violet and Jennie Willett, \$210; John Reilly and Floyd Crane, \$240; Ellen Walsh, \$210; John McNally and Joseph Rooney, \$240. Aug. 17: David Owen, \$600; John Burkland, \$240. Aug. 18: Ellen O'Connell, \$240; Mary Higgins and Hannah Gramman, \$210; Edward O'Connor, Bertholon Derassa and Cornelius Briody, \$240; John McMahon, \$210. Joseph Borna, Oiler, \$600. Hospital Helpers: Martin Cooney, \$240; James Murray, \$300. Aug. 19: Grace Deschler, Pauline Morgenritz, Lizzie Healy and Margaret Lyons, \$210; James Lyons and Lewis Goldsmith, \$240; Claus Hansen and Kurd Matthews, \$480. Aug. 21: Mary Devlin, \$210; William Gilmartin, \$240; Agnes Ennet, \$210. Aug. 21: Ethel Conklin, Jennie Byrnes, Nellie McCarthy and Rosa Ritz, \$210; Charlotte Ross and Patrick Breen, \$240; Emma Melber, \$210. James McCann, General Plant Operator, \$1,320; Louis Rothman, Clerk, \$480. Hospital Helpers—Aug. 22: Grace Gray and Ellen Sullivan, \$210; Patrick Hurley, \$240; Delia Ryan and Nellie Gallagher, \$210; Shmavon Santurian, \$300; John Ferguson, \$240; Maria Augley and Annie Foley, \$210; Joseph Roca, \$240; Eleanor Maley, \$480; Samuel Robinson and Clinton Arnold, \$240. Aug. 23: Katherine McCall and Kate De Forest, \$219; John Gannon and Albert Christensen, \$240. Aug. 24: Edna Winans, \$210; Hugh Masterson, \$240; Helen Mitchel and Sadie Johnston, \$210; David Thomas, James Brown and Andrew Bernhardt, \$240. Charles J. Zimmerman, Hospital Clerk, \$480. Hospital Helpers—Aug. 25: Fanny Lyons and Christine Heikamp, \$210; Kate Duffy and Walter Wilson, \$240. Aug. 26: Lillian Grover and Annie McKeon, \$210; Catherine Upton and Otto Ptasek, \$240; Agnes O'Connor, \$210; Thomas Sheridan, \$240. Aug. 28: Catherine Mahoney, \$240; Margaret Duffy and Elizabeth Mac Nillan, \$210; Hugh McQuade, Waldemar Wischman, Patrick Carrahar, Thomas Bradley and John Burns, \$240. Aug. 29: Peter Mucci, \$240; Christina Mahoney and Grace Flood, \$210; William Weeks and Michael Brody, \$240; Nellie Doyle, \$210; Margaret Fitzpatrick, James Connaughton and Frank Glavin, \$240. Aug. 30: Sadie Eustace, \$210; Rose Connelly, Frank McBride and John Harrison, \$240. Aug. 31: Mary Latchford, \$210; Fred Felderson, \$240; Cora Bergman and Margaret Hogan, \$210; Dominick Torpey, \$240. Trained Nurses at \$600 per annum: Aug. 1, William Kelly, Fanny Meyer, Lydia Dwight and Minnie Black; Aug. 2, Margaret George; Aug. 8, Katherine Driscoll; Aug. 12, Helen Morrison; Aug. 17, Helen Clarke; Aug. 28, Marv Gorman; Aug. 30, Lavinia Buswell. Pupil Nurses at \$96: Aug. 2, Lucy Maley and Kathleen Wallace; Aug. 22, Catherine Beall, Kathleen Gott, Hester Allmett and Evelyn Brewer. Attendants: Aug. 3, Joseph Lasker, \$360; Aug. 5, Frank Kneeshaw, \$240; Aug. 6, John Leach, \$480; Aug. 10, William Bergin, \$480; Harry Thomas, \$180; Aug. 11, David Tekon, \$240; Aug. 14, James Mackin, \$240; Aug. 15, Joseph Clayman, \$180; Frank Bloom, \$360; Charles Roth, \$180; Aug. 16, Otto Mavor, \$240; Aug. 18, Joseph Pogoresky, \$180; Frank Doherty, \$240; Aug. 24, Roy Bracken, \$192; Aug. 25, Howard Bordeaux, \$240; Aug. 26, John Haight, \$360.

Dismissals, Resignations, etc.—Hospital Helpers: Aug. 1: Annie Faroni, \$210; Thomas Donnelly, \$240; Elizabeth Kennedy and Hester Hoffman, \$210; James Collum, \$300. Aug. 2: Mary Dundas and Samuel Litowitz, \$210; Andrew Robertson, \$240; Hilda Matson, \$210; Benjamin Gilday and Peter Madden, \$240. Aug. 3: Norman Conover, John Dietrick, Edward Merrifield, Charles Denny, Edward Sturm and Harold Chase, \$240; Charles MacKenzie, \$300; Fred Winterfeldt, \$240. Aug. 4: Albert Benson, \$240; Charles Stringer and Harry O'Brien, \$300; Henry Wittenberg, \$240. Aug. 5: James Anderson, General Plant Operator, \$1,320. Hospital Helpers: Joseph O'Connor, \$240. Aug. 6: Rose Finney, \$210; Henry Massek and Howard Hamm, \$240; Celia Cullen, \$210; John Collins, \$240. Aug. 7: Harry Pierson and Henry Griffin, \$240; Alice Cantwell and Mary Coliac, \$210; Thomas Hindley, \$240; Mary Brady, \$210; William Donnelly, Patrick Morrissey, John Davis, Frank Murray, George Delaney, Annie Curran, Dudley Hansen, James Conlon, Charles Durgin and Charles Jones, \$240; Patrick Furlong, \$600; Patrick Howard, \$300; Olaf Ostrom, John Scott, John Sherman and Peter J. Cuneen, \$240. Aug. 8: Frank Dunelay, Paul Andrew and Samuel Smith, \$240; Fannie Evans, Margaret Powers and Annie Seery, \$210; Martin Zopf and John Dublevy, \$240; Mart

Perkins, \$210; Frank Moran, Thomas Dreslane, Joseph Farrell and Herbert Stone, \$240. Aug. 9: George Weyant and John Maher, \$240; Ernest Pauli, \$480; Stanley Humphreys, Frank Cassidy, Mary Doyle and Otto Mayer, \$240. Aug. 10: Lonnie Grantham, Matthew Meehan and John O'Reilly, \$240; Frank Sosa, \$300. Aug. 11: Ethel Conklin, Harriet Armstrong, Lizzie Black and Anna Cahoon, \$210; William Robinson, \$600; Joseph Connelly, \$240; Mary Murray, \$210; Harold Robins, \$240. Aug. 12: Annie Scollard, \$210; Joseph MacConville, \$240. Aug. 13: Jose Mahey, \$240; Mary Woods, Mary Casey and Sarah MacElroy, \$210; Sarah Godet, \$300; John Gleason, Harry Hellthaler and Thomas Ryan, \$240; Kate Blackwell and Ann Leonard, \$210. Aug. 14: Stephen Lakus, \$240; William Foster, \$210; Samuel Gorgone, John Hendrick, Charles Raverty and Charles Schwartz, \$240. Aug. 15: Marie Crooks, \$240. Aug. 15: Robert Marshall, Edward Burke, Susan Hanson, Amelia Grimberg and Mary Wheeler, \$240; John Downs, \$300; George Glass, \$240; Mary Nash, \$210; Arthur Atwood, \$240. Aug. 16: Fanny Wolf and Mary Freer, \$210; Thomas Comiskey, \$360; Sam Diamond, Hospital Artisan, \$630. Hospital Helpers: Hollister Pemd and Edward Kussman, \$240. Aug. 17: Hugh Matthews and Louisa Kenny, \$240; Margaret Bullwinkle, \$480; Max Buhman, \$300; Andrew Pansnk, \$240; Nora Shea, \$210. Aug. 18: Hannah Farley, \$210; William Roberts, \$480; Hannah Gramman, \$210; Edward O'Connor, \$240. Aug. 19: Daniel Tynan, \$240; Lizzie MacMahon, \$210; Bartholon Derassa, \$240; Cornelius Briody, \$210. Aug. 20: Annie Quinn, \$210; Irving S. Ingber, \$480; James McCann, Licensed Fireman, \$3. Hospital Helpers: Anna Hingworth, \$210; Walter Kiple, \$240. Aug. 20: Felix Arabot, William McGuire and Thomas Reim, \$240; Mary Higgins, \$210; James Lyons, \$240. Aug. 21: Mary MacPherson, \$240; Mary Murray and Mary Sheridan, \$210; James Allen, George Pabst, Aaron Kirschbaum and John Booth, \$240; Julia Devine, Mary Donnelly, Helen Robson, Mary Flood and Ethel Conklin, \$210. Aug. 22: Annie McAvoy and Alice McShane, \$210; Emil Walton and John Beshelnikoff, \$240. Aug. 23: William Chamberlain, Michael Curley and Martin Redmond, \$240; Louis Devilder, \$480; Hazel Burke and Anna Quinn, \$210; Fannie Dio and John Burkland,

\$240; Margaret Lyons, \$210. Aug. 24: Helen Segar, \$240; Samuel Root, \$300; Mary Williams, Ellen Sullivan, Nellie Gallagher and Maria Augley, \$210; James McBride, \$240. Aug. 25: Jennie Simpson and Floyd Crance, \$240. Aug. 26: Joseph Neifeld, Walter Weinert and John Madigan, \$240; Jennie Byrnes, \$210; Charlotte Ross and John Gerguson, \$240. Aug. 27: Libbie Maher, \$210; Norman Conover, \$240; James McCann, General Plant Operator, \$1,320. Hospital Helpers: Thomas Sheridan, \$240. Aug. 28: Willie Lyons, \$300; Julia Tauscher, Cecil Hansen and Samuel Rosen, \$240; Edward Hartwell and Shmavon Santurian, \$300; James Brown, \$240. Aug. 29: Sadie Johnston, \$210; Thomas Bradley and Peter Mucci, \$240; Grace Flood, \$210. Aug. 30: Jennie Willett, Annie McKeon and Catherine Upton, \$210; Otto Ptasek, \$240; Mabel Martin and Mary Mitchell, \$210; Harold Magnuson, Samuel Klein and Frank Moran, \$240; Anna Violet, \$210. Trained Nurses: Aug. 1. Mollie McCarthy, \$600; Aug. 4. Helen Dasen, \$600. Pupil Nurses: Alice Murray and Elizabeth Olsen, \$96. Attendants: Aug. 7. Louis Skoblinsk, \$180; Robert Hirsch, \$240; Aug. 10. Lawrence Wells, \$480; Aug. 11. William Long, \$240; Aug. 14. William Bergin, \$480. Aug. 15. Alice Fouts, Trained Nurse, \$600. Attendants: John Wolff, \$240; Aug. 16. James Mackin, \$240. Aug. 17. Elizabeth Stewart, Pupil Nurse, \$96; Aug. 20. Mary Tierney, Trained Nurse, \$600. Pupil Nurses, \$96: Aug. 21. Abbie Fitzhugh, Eltie Moore, Della Yarnus, Mary Griggs, Ruth Ford, Nancy Kirly. Attendants: Aug. 23. Clarence A. Ferguson, \$192; Aug. 24. Frank Kneeshaw and Joseph Fischer, \$240. Pupil Nurses: Aug. 27. Jane Farringer, Clara Thomas and Louise Graham, \$96; Aug. 28. Elizabeth Pope, Marie Bach, Anna Greenridge and Christina Tobin, \$96. Attendants: Aug. 30. Joseph Lasker and Frank Bloom, \$360. Trained Nurses: Aug. 31. Fern Bristol and Harry Baldwin, \$600; Xavier De Steffano, Attendant, \$480. Hospital Helpers: Aug. 30. Sara Oliver, \$240; Priscilla Perine, \$210; Aug. 31. Mary Colline, \$210; Joseph Watham and Mike Kilbride, \$240; Joseph A. Lawlor, \$300; Kate Gaytens and Annie Baumgardt, \$210; Alice Kermer, \$240; Joseph Rauzenhofer, \$300; James McLaughlin, Mary McAvoy, Edward Mack, Patrick O'Leary and John Walsh, \$240; Christine Heikamp and Sadie Eustace, \$210.

BOARD OF ESTIMATE AND APPORTIONMENT

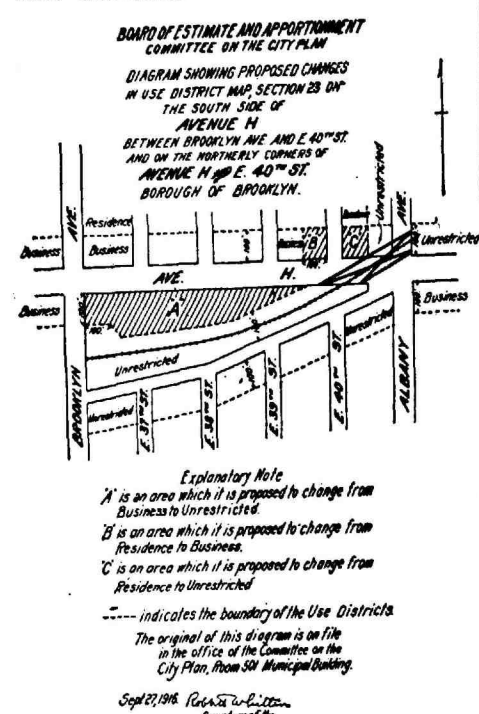
Notice of Public Hearing.

BUILDING HEIGHTS AND RESTRICTIONS.

In the matter of amendment of the Building Zone Resolution, adopted by the Board of Estimate and Apportionment July 25, 1916, pursuant to the provisions of Sections 242a and 242b of the Greater New York Charter.

NOTICE IS HEREBY GIVEN TO ALL persons interested that it is proposed to change the Use District Map Section 23, which section is a part of said resolution. The changes are shown on the accompanying diagram.

The Board of Estimate and Apportionment will hold a public hearing on such proposed changes at 10.30 a. m. on Friday, October 13, 1916, in Room 16, City Hall, at which time and place an opportunity to be heard will be afforded to all persons interested.



Dated, September 30, 1916.
JOSEPH HAAG, Secretary, Municipal Building, Telephone, 4560 Worth. s30,o13

BUILDING HEIGHTS AND RESTRICTIONS.

In the matter of amendment of the Building Zone Resolution, adopted by the Board of Estimate and Apportionment July 25, 1916, pursuant to the provisions of Sections 242a and 242b of the Greater New York Charter.

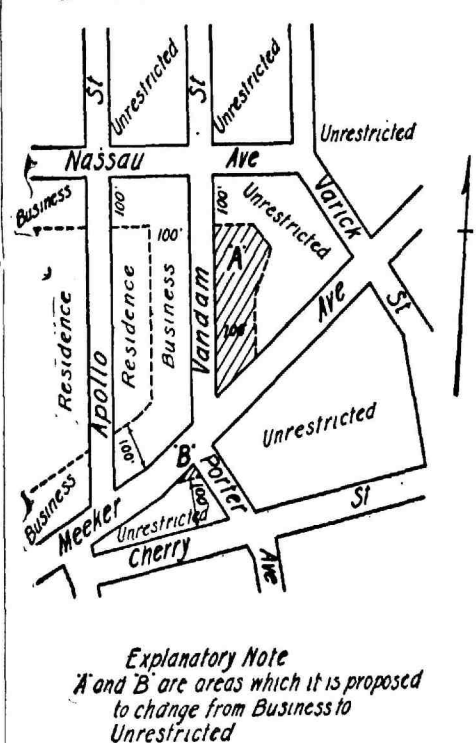
NOTICE IS HEREBY GIVEN TO ALL persons interested that it is proposed

to change the Use District Map Section 13, which section is a part of said resolution. The changes are shown on the accompanying diagram.

The Board of Estimate and Apportionment will hold a public hearing on such proposed changes at 10.30 a. m. on Friday, October 13, 1916, in Room 16, City Hall, at which time and place an opportunity to be heard will be afforded to all persons interested.

BOARD OF ESTIMATE AND APPORTIONMENT COMMITTEE ON THE CITY PLAN

DIAGRAM SHOWING PROPOSED CHANGES IN USE DISTRICT MAP, SECTION 13 ON VANDAM STREET BETWEEN MECKER AVE AND NASSAU AVE AND ON MECKER AVENUE AT PORTER AVENUE BOROUGH OF BROOKLYN



Explanatory Note
A and B are areas which it is proposed to change from Business to Unrestricted
C is an area which it is proposed to change from Residence to Business
--- indicates the boundary of the Use Districts

The original of this diagram is on file in the office of the Committee on the City Plan, Room 501 Municipal Building.

Sep 27, 1916
R. A. Whitman
Secretary of the Committee on the City Plan

Dated, September 30, 1916.

JOSEPH HAAG, Secretary, Municipal Building, Telephone, 4560 Worth. s30,o13



OFFICIAL DIRECTORY.

Unless otherwise stated, the Public Offices of the City are open for business from 9 a. m. to 5 p. m.; Saturday, 9 a. m. to 12 noon.

CITY OFFICES.

MAYOR'S OFFICE.

City Hall. Telephone, 8020 Cortlandt.
John Purroy Mitchel, Mayor.
Theodore Rousseau, Secretary.
Samuel L. Martin, Executive Secretary.
Paul C. Wilson, Assistant Secretary.

Bureau of Weights and Measures.
Municipal Building, 3d floor. Telephone, 1498 Worth.

Joseph Hartigan, Commissioner.

COMMISSIONER OF ACCOUNTS.

Municipal Building, 12th floor. Telephone, 4315 Worth.

Leonard M. Wallstein, Commissioner of Accounts.

BOARD OF ALDERMEN.

Clerk's Office, Municipal Building, 2nd floor. Telephone, 4430 Worth.

P. J. Scully, Clerk.

President of the Board of Aldermen.

City Hall. Telephone, 6770 Cortlandt.

Frank L. Dowling, President.

BOARD OF AMBULANCE SERVICE.

Municipal Building, 10th floor. Ambulance Calls, 3100 Spring. Administration Offices, 748 Worth.

ARMORY BOARD.

Hall of Records. Telephone, 3900 Worth.

C. D. Rhinehart, Secretary.

ART COMMISSION.

City Hall. Telephone, 1197 Cortlandt.

John Quincy Adams, Assistant Secretary.

BOARD OF ASSESSORS.

Municipal Building, 8th floor. Telephone, 29 Worth.

William C. Ormond, Chairman.

St. George B. Tucker, Secretary.

BELLEVUE AND ALLIED HOSPITALS.

26th st. and 1st ave. Telephone, 4400 Madison Square.

Dr. John W. Brannan, President.

J. K. Paulding, Secretary.

CENTRAL PURCHASE COMMITTEE.

Municipal Building, 12th floor. Telephone, 4227 Worth.

BUREAU OF THE CHAMBERLAIN.

Municipal Building, 8th floor. Telephone, 4270 Worth.

Milo R. Maltbie, Chamberlain.

BOARD OF CHILD WELFARE.

City Hall. Telephone, 7541 Cortlandt.

Harry L. Hopkins, Secretary.

CITY CLERK AND CLERK OF THE BOARD OF ALDERMEN.

Municipal Building, 2nd floor. Telephone, 4430 Worth.

P. J. Scully, City Clerk.

BOARD OF CITY RECORD.

Supervisor's office, Municipal Building, 8th floor. Distributing Division, 96 Reade st. Telephone, 3490 Worth.

David Ferguson, Supervisor.

DEPARTMENT OF CORRECTION.

Municipal Building, 24th floor. Telephone, 1610 Worth.

Burdette G. Lewis, Commissioner.

DEPARTMENT OF DOCKS AND FERRIES.

Pier "A," North River. Telephone, 300 Rector.

R. A. C. Smith, Commissioner.

DEPARTMENT OF EDUCATION.

Board of Education.

Park ave. and 59th st. Telephone, 5580 Plaza.

Stated meetings of the Board are held at 4 p. m. on the first Monday in February, the second Wednesday in August, and the second and fourth Wednesdays in every month, except August.

William G. Willcox, President.

A. Emerson Palmer, Secretary.

BOARD OF ELECTIONS.

General office and office of the Borough of Manhattan, Municipal Building, 18th floor. Telephone, 1307 Worth.

Edward F. Boyle, President.

Moses M. McKee, Secretary.

Other Borough Offices.

The Bronx.

368 E. 148th st. Telephone, 336 Melrose.

Brooklyn.

435-445 Fulton st. Telephone, 1932 Main.

Queens.

64 Jackson ave., L. I. City. Telephone, 3875 Hunters Point.

Richmond.

Borough Hall, New Brighton, S. I. Telephone, 1000 Tompkinsville.

All offices open from 9 a. m. to 4 p. m. Saturdays to 12 noon.

BOARD OF ESTIMATE AND APPORTIONMENT.

Municipal Building, 13th floor. Telephone, 4560 Worth.

Joseph Haag, Secretary.

Bureau of Records and Minutes.

Municipal Building, 13th floor. Telephone, 4560 Worth.

Joseph Haag, Secretary.

Office of the Chief Engineer.

Municipal Building, 13th floor. Telephone, 4560 Worth.

Nelson P. Lewis, Chief Engineer.

Bureau of Public Improvements.

Municipal Building, 13th floor. Telephone, 4560 Worth.

Nelson P. Lewis, Chief Engineer.

Bureau of Franchises.

Municipal Building, 13th floor. Telephone, 4563 Worth.

Harry P. Nichols, Engineer.

Bureau of Contract Supervision.

Municipal Building, 13th floor. Telephone, 4560 Worth.

Central Testing Laboratory, 123 Worth st. Telephone, 3088 Franklin. Tilden Adamson, Director.

Bureau of Standards.

Municipal Building, 13th floor. Telephone, 4560 Worth.

George L. Tirrell, Director.

DEPARTMENT OF FINANCE.

Municipal Building, 5th floor. Telephone, 1200 Worth.

Shepard A. Morgan, Secretary to the Department, 5th floor.

William A. Prendergast, Comptroller.

Deputy Comptrollers, 7th floor. Edmund D. Fisher, Albert E. Hadlock, Hubert L. Smith.

Receiver of Taxes.

Manhattan—Municipal Building, 2nd floor. Telephone, 1200 Worth.

Bronx—177th st. and Arthur ave. Telephone, 140 Tremont.
Brooklyn—236 Duffield st. Telephone, 7056 Main.
Queens—5 Court Square, L. I. City. Telephone, 3386 Hunters Point.
Richmond—Borough Hall, St. George. Telephone, 100 Tompkinsville.
William C. Hecht, Receiver of Taxes.
Collector of Assessments and Arrears.
Manhattan—Municipal Building, 3d floor. Telephone, 1200 Worth.
Bronx—177th st. and Arthur ave. Telephone, 47 Tremont.
Brooklyn—503 Fulton st. Telephone, 8340 Main.
Queens—Municipal Building, Court Square, L. I. City. Telephone, 1553 Hunters Point.
Richmond—Borough Hall, St. George. Telephone, 1000 Tompkinsville.
Daniel Moynahan, Collector.

FIRE DEPARTMENT.

Municipal Building, 11th floor. Telephone, 4160 Worth.

Brooklyn, 365 Jay st. Telephone, 7600 Main.

Robert Adamson, Commissioner.

DEPARTMENT OF HEALTH.

Centre and Walker sts., Manhattan. Telephone, 6280 Franklin.

Burial Permit and Contagious Disease offices always open.

Bronx, 3731 Third ave. Brooklyn, Flatbush ave., Willoughby and Fleet sts. Queens, 372 Fulton st., Jamaica. Richmond, 514 Bay st., Stapleton.

Haven Emerson, Commissioner.

Alfred E. Shipley, Secretary pro tem.

BOARD OF INEBRIETY.

300 Mulberry st. Telephone, 7116 Spring.

Board meets first Wednesday in each month at 3 p. m.

Charles Samson, Secretary.

LAW DEPARTMENT.

Office of Corporation Counsel.

Main office, Municipal Building, 16th floor. Telephone, 4600 Worth.

Lamar Hardy, Corporation Counsel.

Brooklyn office, 153 Pierrepont st. Telephone, 2948 Main.

Bureau of Street Openings.

Main office, Municipal Building, 15th floor. Telephone, 1380 Worth.

Brooklyn office, 166 Montague st. Telephone, 5916 Main.

Queens office, Municipal Building, L. I. City. Telephone, 3886 Hunters Point.

Bureau for the Recovery of Penalties.

Municipal Building, 15th floor. Telephone, 4600 Worth.

Bureau for the Collection of Arrears of Personal Taxes.

Municipal Building, 17th floor. Telephone, 4585 Worth.

DEPARTMENT OF LICENSES.

Main office, 49 Lafayette st. Telephone, 4490 Franklin.

George H. Bell, Commissioner.

Brooklyn—381 Fulton st. Telephone, 1497 Main.

Queens—Borough Hall, L. I. City. Telephone, 5400 Hunters Point.

Richmond—Borough Hall, New Brighton. Telephone, 1000 Tompkinsville.

Division of Licensed Vehicles—517-519 W. 57th st. Telephone, 6387 Columbus.

Public Employment Bureau—Men's departments, 128 Leonard st. Women's departments, 53 Lafayette st. Telephone, 6100 Franklin.

MUNICIPAL CIVIL SERVICE COMMISSION.

Municipal Building, 14th floor. Telephone, 1580 Worth.

Henry Moskowitz, President.

Robert W. Belcher, Secretary.

MUNICIPAL REFERENCE LIBRARY.

Municipal Building, 5th floor. Telephone, 1072 Worth. 9 a. m. to 5 p. m.; Saturday, to 1 p. m.

DEPARTMENT OF PARKS.

Municipal Building, 10th floor. Telephone, 4850 Worth.

Cabot Ward, Commissioner, Manhattan and Richmond.

Borough of Brooklyn.

Litchfield Mansion, Prospect Park, Brooklyn. Telephone, 2300 South.

Raymond V. Ingersoll, Commissioner.

Borough of The Bronx.

Zbrowski Mansion, Claremont Park. Telephone, 2640 Tremont.

Thomas W. Whittle, Commissioner.

Borough of Queens.

The Overlook, Forest Park, Richmond Hill, L. I. Telephone, 2300 Richmond Hill.

John E. Weier, Commissioner.

PARK BOARD.

Municipal Building, 10th floor. Telephone, 4850 Worth.

Cabot Ward, President; Louis W. Fehr, Secretary.

PAROLE COMMISSION.

Municipal Building, 24th floor. Telephone, 1610 Worth.

Thomas R. Minnick, Secretary.

DEPARTMENT OF PLANT AND STRUCTURES.

Municipal Building, 18th floor. Telephone, 380 Worth.

F. I. H. Kracke, Commissioner.

EXAMINING BOARD OF PLUMBERS.

Municipal Building, 9th floor. Telephone, 1800 Worth.

Janet A. G. Hahn, Clerk.

POLICE DEPARTMENT.

240 Centre st. Telephone, 3100 Spring.

Arthur Woods, Commissioner.

DEPARTMENT OF PUBLIC CHARITIES.

BOARD OF WATER SUPPLY.
Municipal Building, 22nd floor. Telephone, 3150 Worth.
Charles Strauss, President.
George Featherstone, Secretary.

DEPARTMENT OF WATER SUPPLY, GAS AND ELECTRICITY.
Municipal Building, 23d, 24th and 25th floors. Telephone: Manhattan, 4320 Worth; Brooklyn, 3980 Main; Queens, 3441 Hunters Point; Richmond, 840 Tompkinsville; Bronx, 3400 Tremont.
Brooklyn, 50 Court st. Bronx, Tremont and Arthur ayes. Queens, Municipal Building, L. I. City. Richmond, Municipal Building, St. George. William Williams, Commissioner.

BOROUGH OFFICES.

BOROUGH OF THE BRONX.
President's office, 3d ave. and 177th st. Telephone, 2680 Tremont.
Douglas Mathewson, President.

BOROUGH OF BROOKLYN.
President's office, 2d floor, Borough Hall. Commissioner of Public Works, 2d floor, Borough Hall.
Assistant Commissioner of Public Works, 2d floor, Borough Hall.
Bureau of Highways, 5th and 12th floors, 50 Court st.
Bureau of Public Buildings and Offices, 10th floor, 50 Court st.
Bureau of Sewers, 10th floor, 215 Montague st.
Bureau of Buildings, 4th floor, Borough Hall.
Topographical Bureau, 209 Montague st.
Bureau of Substructures, 11th floor, 50 Court st. Telephone, 3960 Main.
Lewis H. Pounds, President.

BOROUGH OF MANHATTAN.
President's office, 20th floor, Municipal Building.
Commissioner of Public Works, 21st floor, Municipal Building.
Assistant Commissioner of Public Works, 21st floor, Municipal Building.
Bureau of Highways, 21st floor, Municipal Building.
Bureau of Public Buildings and Offices, 20th floor, Municipal Building.
Bureau of Sewers, 21st floor, Municipal Building.
Bureau of Buildings, 20th floor, Municipal Building. Telephone, 4227 Worth.
Marcus M. Marks, President.

BOROUGH OF QUEENS.
President's Office, Borough Hall, L. I. City. Telephone, 3400 Hunters Point.
Bureau of Public Buildings and Offices, Town Hall, Flushing, L. I. Telephone, 1740 Flushing.
Maurice E. Connolly, President.

BOROUGH OF RICHMOND.
President's office, New Brighton. Telephone, 1000 Tompkinsville.
Calvin D. Van Name, President.

CORONERS.
Manhattan, Municipal Building, 2nd floor. Open at all hours of the day and night. Telephone, 3711 Worth.
Bronx—Arthur and Tremont ayes. Telephone, 1250 Tremont. 8 a. m. to midnight, every day.
Brooklyn, 236 Duffield st. Telephone, 4004 Main. Open at all hours of the day and night.
Queens, Town Hall, Jamaica. 9 a. m. to 10 p. m.; Sundays and holidays, 9 a. m. to 12 noon.
Richmond, 175 Second st., New Brighton. Open at all hours of the day and night.

COUNTY OFFICES.

Unless otherwise stated, the County offices are open for business from 9 a. m. to 4 p. m.; Saturday, 9 a. m. to 12 noon.

NEW YORK COUNTY.

COUNTY CLERK.
County Court House. Telephone, 5388 Cortlandt.
9 a. m. to 2 p. m., during July and August.
Wm. F. Schneider, County Clerk.

DISTRICT ATTORNEY.
Criminal Courts Building, 9 a. m. to 5:15 p. m.; Saturdays, to 12 noon. Telephone, 2304 Franklin.
Edward Swann, District Attorney.

COMMISSIONER OF JUDICIALS.
280 Broadway. Telephone, 241 Worth.
Frederick O'Byrne, Commissioner.

PUBLIC ADMINISTRATOR.
119 Nassau st. Telephone, 6376 Cortlandt.
William M. Hoes, Public Administrator.

COMMISSIONER OF RECORDS.
Hall of Records. Telephone, 3900 Worth.
Charles K. Lexow, Commissioner.

REGISTER.
Hall of Records. Telephone, 3900 Worth.
9 a. m. to 2 p. m. during July and August.
John J. Hopper, Register.

SHERIFF.
51 Chambers st. Telephone, 4300 Worth.
New York County Jail, 70 Ludlow st.
Alfred E. Smith, Sheriff.

SUBROGATES.
Hall of Records, 3900 Worth.
John P. Cahalan; Robert Ludlow Fowler, Surrogates.
William Ray De Lano, Chief Clerk.
John F. Curry, Commissioner of Records.

KINGS COUNTY.

COUNTY CLERK.
Hall of Records. Telephone, 4930 Main.
William E. Kelly, County Clerk.

COUNTY COURT.
County Court House. Court opens at 10 a. m. daily and sits until business is completed. Part I, Room 23; Part II, Room 10; Part III, Room 14; Part IV, Room 1. Court House. Clerk's Office, Rooms 17, 18, 19 and 22; open daily from 9 a. m. to 5 p. m.; Saturday to 12 noon. Telephone, 4154 Main.
John L. Gray, Chief Clerk.

DISTRICT ATTORNEY.
66 Court st., 9 a. m. to 5:30 p. m.; Saturday, to 1 p. m. Telephone, 2954 Main.
Harry E. Lewis, District Attorney.

COMMISSIONER OF JUDICIALS.
381 Fulton st. Telephone, 330-331 Main.
Jacob Brenner, Commissioner.

PUBLIC ADMINISTRATOR.
44 Court st. Telephone, 2840 Main.
Frank V. Kelly, Public Administrator.

COMMISSIONER OF RECORDS.
Hall of Records. Telephone, 6988 Main.
Edmund O'Connor, Commissioner.

REGISTER.
Hall of Records. Telephone, 2830 Main.
Edward T. O'Loughlin, Register.

SHERIFF.
50 Court st. Telephone, 6845 Main.
Edward Riegelmann, Sheriff.

SUBROGATE.
Hall of Records. Court opens at 10 a. m. Telephone, 3954 Main.
Herbert E. Ketcham, Surrogate.
John H. McCoey, Chief Clerk.

BRONX COUNTY.

COUNTY CLERK.
Civil Records—161st st. and 3d ave. Telephone, 9266 Melrose.
Criminal Branch, 1918 Arthur ave.
James Vincent Ganly, County Clerk.

COUNTY JUDGE.
Bergen Building Annex, Tremont and Arthur ayes. Telephone, 3205 Tremont.
Louis D. Gibbs, County Judge.

DISTRICT ATTORNEY.
Tremont and Arthur ayes. Telephone, 1100 Tremont.
Francis Martin, District Attorney.

COMMISSIONER OF JUDICIALS.
1932 Arthur ave. Telephone, 3700 Tremont.
John A. Mason, Commissioner.

PUBLIC ADMINISTRATOR.
2808 Third ave. Telephone, 9816 Melrose. 9 a. m. to 5 p. m.; Saturday to 12 noon.
Ernest E. L. Hammer, Public Administrator.

REGISTER.
1932 Arthur ave. Telephone, 6694 Tremont.
Edward Polak, Register.

SHERIFF.
1932 Arthur ave. Telephone, 6600 Tremont.
James F. O'Brien, Sheriff.

SUBROGATE.
Bergen Building Annex, 1918 Arthur ave.
George M. S. Schulz, Surrogate.

QUEENS COUNTY.

COUNTY CLERK.
364 Fulton st., Jamaica. Telephone, 2608 Jamaica.
Alexander Dujat, County Clerk.

COUNTY COURT.
County Court House, L. I. City. Telephone, 596 Hunters Point.
Court opens at 10 a. m. Trial Term begins first Monday of each month, except July, August and September, and on Friday of each week. Clerk's office open 9 a. m. to 5 p. m.; Saturdays to 12:30 p. m. Telephone, 551 Jamaica.
County Judge's office always open at 336 Fulton st., Jamaica. Telephone, 551 Jamaica.
Burt Jay Humphrey, County Judge.

DISTRICT ATTORNEY.
County Court House, L. I. City. Telephone, 3871 Hunters Point. 9 a. m. to 5 p. m.; Saturday, to 12 noon.
Denis O'Leary, District Attorney.

COMMISSIONER OF JUDICIALS.
County Court House, L. I. City. Telephone, 963 Hunters Point.
Thorndyke C. McKenney, Commissioner.

PUBLIC ADMINISTRATOR.
362 Fulton st., Jamaica. Telephone, 223 Jamaica.
Randolph White, Public Administrator.

SHERIFF.
County Court House, L. I. City. Telephone, 3766 Hunters Point.
Paul Stier, Sheriff.

SUBROGATE.
364 Fulton st., Jamaica. Telephone, 397 Jamaica.
Daniel Noble, Surrogate.

RICHMOND COUNTY.

COUNTY CLERK.
County Office Building, Richmond. Telephone, 28 New Dorp.
C. Livingston Bostwick, Clerk.

COUNTY JUDGE AND SUBROGATE.
Trial Terms, with Grand and Trial Jury, second Monday of March, first Monday of October. Trial Terms, with Trial Jury only, first Monday of May, first Monday of December.
Special Term, Without Jury, Wednesday of each week, except the last week of July, the month of August and the first week of September.

Surrogate's Court.
Monday and Tuesday of each week at the Borough Hall, St. George, and on Wednesday at the Surrogate's Court at Richmond, except during the session of the County Court. There will be no Surrogate's Court during the month of August.
Surrogate's Court and Office, Richmond. Surrogate's Chambers, Borough Hall, St. George.
J. Harry Tiernan, County Judge and Surrogate.

DISTRICT ATTORNEY.
Borough Hall, St. George. Telephone, 50 Tompkinsville, 9 a. m. to 5 p. m.; Saturday, to 12 noon.
Albert C. Fach, District Attorney.

COMMISSIONER OF JUDICIALS.
Village Hall, Stapleton. Telephone, 81 Tompkinsville.
Edward I. Miller, Commissioner.

PUBLIC ADMINISTRATOR.
Port Richmond, Telephone, 704 West Brighton.
William T. Holt, Public Administrator.

SHERIFF.
County Court House, Richmond. Telephone, 120 New Dorp.
Spire Pitou, Jr., Sheriff.

THE COURTS.

CITY COURT OF THE CITY OF NEW YORK.
City Hall Park. Special Term Chambers held from 10 a. m. to 4 p. m. Clerk's office open from 9 a. m. to 4 p. m. Telephone, 122 Cortlandt.
Thomas F. Smith, Clerk.

CITY MAGISTRATES' COURTS.
Boroughs of Manhattan and Bronx.
William McAdoo, Chief City Magistrate. 300 Mulberry st. Telephone, 6213 Spring.
Municipal Term—Room 500, Municipal Building, Manhattan.

First District—Criminal Courts Building.
Second District—2d ave. and 1st st.
Fourth District—151 E. 57th st.
Fifth District—121st st. and Sylvan pl.
Sixth District—162nd st. and Washington ave.
Seventh District—314 W. 54th st.
Eighth District—194 E. 181st st., Bronx.
Ninth District (Night Court for Females)—125 Sixth ave.
Tenth District (Night Court for Males)—151 E. 57th st.
Eleventh District (Domestic Relations)—151 E. 57th st.
Twelfth District—1130 St. Nicholas ave.
Thirteenth District (Domestic Relations)—1014 E. 181st st., Bronx.
Office of the Chief Probation Officer, 300 Mulberry st. Telephone, 8713 Spring.

Borough of Brooklyn.
Office of Deputy Chief Clerk, Wm. F. Delaney, 44 Court st. Telephone, 7411 Main.
First District—318 Adams st.
Second District—Court and Butler sts.
Fifth District—361 Bedford ave.
Sixth District—495 Gates ave.
Seventh District—31 Snider ave., Flatbush.
Eighth District—W. 8th st., Coney Island.
Ninth District—5th ave. and 29th st.
Tenth District—133 New Jersey ave.
Domestic Relations—Myrtle and Vanderbilt ayes.

Borough of Queens.
First District—St. Mary's Lyceum, L. I. City.
Second District—Town Hall, Flushing.
Third District—Central ave., Far Rockaway.
Fourth District—Town Hall, Jamaica.

Borough of Richmond.
First District—Lafayette ave., New Brighton.
Second District—Village Hall, Stapleton.
All courts open daily from 9 a. m. to 4 p. m., except on Saturdays, Sundays and legal holidays, when only morning sessions are held.

COURT OF GENERAL SESSIONS.
Criminal Court Building. Court opens at 10:30 a. m. Clerk's office open from 9 a. m. to 4 p. m., and on Saturdays until 12 noon.
Edward R. Carroll, Clerk.

MUNICIPAL COURTS.
The Clerks' offices are open from 9 a. m. to 4 p. m.; Saturday, to 12 noon.
Board of Justices—James J. Devlin, Secretary, 264 Madison st., Manhattan. Telephone, 2596 Orchard.

Borough of Manhattan.
First District—146 Grand st. Telephone, 9611 Spring. Additional part is held at the south west corner of 6th ave. and 10th st. Telephone, 2513 Chelsea.
Second District—264-266 Madison st. Telephone, 4300 Orchard.
Third District—314 W. 54th st. Telephone, 5450 Columbus.
Fourth District—207 E. 32nd st. Telephone, 43 Murray Hill.
Fifth District—2565 Broadway. Telephone, 4006 Riverside.
Sixth District—155 E. 88th st. Telephone, 4343 Lenox.
Seventh District—70 Manhattan st. Telephone, 6334 Morningside.
Eighth District—121st st. and Sylvan pl. Telephone, 3950 Harlem.
Ninth District—Madison ave. and 59th st. Telephone, 3873 Plaza.

Borough of The Bronx.
First District—Town Hall, 1400 Williamsbridge rd., Westchester. Telephone, 457 Westchester.
Second District—Washington ave. and 162d st. Telephone, 3042 Melrose.

Borough of Brooklyn.
First District—State and Court sts. Telephone, 7091 Main.
Second District—495 Gates ave. Telephone, 504 Bedford.
Third District—6 Lee ave. Telephone, 556 Williamsburg.
Fourth District—14 Howard ave. Telephone, 4323 Bushwick.
Fifth District—5220 Third ave. Telephone, 3907 Sunset.
Sixth District—236 Duffield st. Telephone, 6166 Main.
Seventh District—31 Pennsylvania ave. Telephone, 904 East New York.

Borough of Queens.
First District—115 Fifth st., L. I. City. Telephone, 1420 Hunters Point.
Second District—Broadway and Court st., Elmhurst. Telephone, 87 Newtown.
Third District—1908 Myrtle ave., Glendale. Telephone, 2352 Bushwick.
Fourth District—Town Hall, Jamaica. Telephone, 1654 Jamaica.

Borough of Richmond.
First District—Lafayette ave. and 2d st., New Brighton. Telephone, 503 Tompkinsville.
Second District—Village Hall, Stapleton. Telephone, 313 Tompkinsville.

COURT OF SPECIAL SESSIONS.
Court opens at 10 a. m.
Part I, Criminal Court Building, Manhattan. Telephone, 3983 Franklin.
Part II, 171 Atlantic ave., Brooklyn. Telephone, 480 Main.
Part III, Town Hall, Jamaica. Held on Tuesday of each week. Telephone, 2620 Jamaica.
Part IV, Borough Hall, St. George. Held on Wednesday of each week. Telephone, 324 Tompkinsville.
Part V, Bergen Building, Tremont and Arthur ayes, Bronx. Held on Thursday of each week. Telephone, 6056 Tremont.
Frank W. Smith, Chief Clerk.

CHILDREN'S COURT.
Adolphus Ragan, Chief Clerk, 137 E. 22nd st. Telephone, 3611 Gramercy.
Bernard J. Ragan, Chief Probation Officer, 137 E. 22nd st. Telephone, 3611 Gramercy.
Parts I and II (Manhattan), 137 E. 22nd st. Telephone, 3611 Gramercy. Dennis A. Lambert, Clerk.
Part III (Brooklyn), 102 Court st. Telephone, 8611 Main. Wm. C. McKee, Clerk.
Part IV (Bronx), 355 E. 137th st. Court held on Monday, Thursday and Saturday of each week. Telephone, 9092 Melrose. Michael Murray, Clerk.
Part V (Queens), 19 Flushing ave., Jamaica. Court held on Tuesday and Friday of each week. Telephone, 2624 Jamaica. Sydney Ollendorff, Clerk.
Part VI (Richmond), 14 Richmond Terrace, St. George. Court held on Wednesday of each week. Telephone, 2190 Tompkinsville. Wm. J. Browne, Clerk.

SUPREME COURT—APPELLATE DIVISION.
First Judicial Department.
Madison ave., corner 25th st. Court open from 2 p. m. until 6 p. m. Friday, Motion Day. Court opens at 10:30 a. m. Motions called at 10 a. m. Orders called at 10:30 a. m. Telephone, 3840 Madison Square.
Alfred Wagstaff, Clerk.
Second Judicial Department.
Borough Hall, Brooklyn. Court meets from 2 p. m. to 5 p. m., excepting that on Fridays Court opens at 10 a. m. Clerk's office opens 9 a. m. Telephone, 1392 Main.
John B. Byrne, Clerk.

SUPREME COURT—APPELLATE TERM.
503 Fulton st., Brooklyn. Court meets 10 a. m. Clerk's office opens 9 a. m. Telephone, 7452 Main.
Joseph H. De Bragg, Clerk.

SUPREME COURT—CRIMINAL DIVISION.
Criminal Court Building. Court opens at 10:30 a. m. Clerk's office open from 9 a. m. to 4 p. m.; Saturday, to 12 noon. Telephone, 6064 Franklin.
William J. Schneider, Clerk.

SUPREME COURT—FIRST DEPARTMENT.
County Court House. Court open from 10:15 a. m. to 4 p. m. Telephone, 4580 Cortlandt.

SUPREME COURT—SECOND DEPARTMENT.
King's County.
Joralemon and Fulton sts. Clerk's office hours, 9 a. m. to 5 p. m. Seven jury trial parts. Special Term for trials. Special Term for motions. Special Term (ex-parte business). Court opens at 10 a. m. Naturalization Bureau, Hall of Records. Telephone, 5460 Main.
James F. McGee, General Clerk.

Queens County.
County Court House, L. I. City. Court opens at 10 a. m. Trial and Special Term for motions and ex-parte business each month, except July, August and the first two weeks in September, in Part I. Trial Term, Part 2. February, April, June, last two weeks in September, and November. Special Term for Trials, January, April, June and October.
Clerk's Office open 9 a. m. to 5 p. m. Saturdays until 12 noon from October to June. July, August and September until 2 p. m. Telephone, 3896 Hunters Point.
Thomas B. Seaman, Special Deputy Clerk in Charge.

Richmond County.
Trial Term held at County Court House, Richmond. Special Term for trials held at Court room, Borough Hall, St. George. Special Term for motions held at Court House, Borough Hall, St. George.
C. Livingston Bostwick, County Clerk.

BOARD MEETINGS.

Board of Aldermen.
The Board of Aldermen meets in the Aldermanic Chamber, City Hall, every Tuesday at 1:30 p. m.
P. J. SCULLY, City Clerk and Clerk to the Board of Aldermen.

Board of Estimate and Apportionment.
The Board of Estimate and Apportionment meets in the Old Council Chamber, Room 16, City Hall, Fridays at 10:30 a. m.
JOSEPH HAAG, Secretary.

Commissioners of Sinking Fund.
The Commissioners of the Sinking Fund meet in the Meeting Room (Room 16), City Hall, on Thursdays, at 11 a. m., at call of the Mayor.
JOHN KORB, Jr., Secretary.

Board of Revision of Assessments.
The Board of Revision of Assessments meets in the Meeting Room (Room 16), City Hall, upon notice of the Secretary.
JOHN KORB, Jr., Secretary.

Board of Standards and Appeals.
The Board meets in Room 1124, Municipal Building, every Thursday at 2 p. m.
RUDOLPH P. MILLER, Chairman.

Board of City Record.
The Board of City Record meets in the City Hall at call of the Mayor.
DAVID FERGUSON, Supervisor, Secretary.

POLICE DEPARTMENT.

Owners Wanted for Unclaimed Property.
OWNERS WANTED BY THE PROPERTY Clerk of the Police Department of The City of New York, 72 Poplar st., Brooklyn, for the following property, now in custody, without claimants: Boats, rope, iron, lead, male and female clothing, boots, shoes, wine, blankets, diamonds, canned goods, liquors, etc.; also small amount of money taken from prisoners and found by Patrolmen of this Department.
ARTHUR WOODS, Police Commissioner.

OWNERS WANTED BY THE PROPERTY
Clerk of the Police Department of The City of New York, 240 Centre st., Manhattan, for the following property now in custody without claimants: Automobiles, baby carriages, bags, bicycles, boats, cameras, clothing, furniture, jewelry, junk, machinery, merchandise, metals, optical goods, silverware, tools, trunks, typewriters, umbrellas, etc.; also sums of money feloniously obtained by prisoners or found abandoned by Patrolmen of this Department.
ARTHUR WOODS, Police Commissioner.

DEPARTMENT OF FINANCE.

Sales of Tax Liens.
Notice of Continuation of the Queens Tax Sale.
THE SALE OF THE LIENS FOR UNPAID taxes, assessments and water rents for the 4th Ward, Borough of Queens, as to liens remaining unsold at the termination of the sales of June 27, 1916, and Aug. 15, 1916, has been continued to **TUESDAY, OCTOBER 10, 1916,** at 10 a. m., pursuant to Section 1028 of the Greater New York Charter, and will be continued at that time on the 3d floor of the Municipal Building, Court House Square, L. I. City, Borough of Queens, City of New York.
DANIEL MOYNAHAN, Collector of Assessments and Arrears. 423,30,07,10

Corporation Sale of the Lease of Certain City Real Estate.

UPON THE AUTHORIZATION OF THE COMMISSIONERS OF THE SINKING FUND, and pursuant to a resolution adopted by them at a meeting held Sept. 21, 1916, the Comptroller of The City of New York will sell at public auction on **MONDAY, OCTOBER 16, 1916,** at 12 noon, in Room 308, Municipal Building, Manhattan, the lease of the premises belonging to The City of New York, situated on the northeast corner of Underhill ave. and Park pl., Brooklyn, having a frontage of 70 feet on the east side of Underhill ave. and a depth of 150 feet on end and parallel to Park pl., for a period from Dec. 1, 1916, to Oct. 1, 1919.

The minimum or upset rental at which said lease shall be sold is hereby fixed at the sum of One Thousand (\$1,000) Dollars per annum, payable quarterly in advance, and the said sale will be made upon the following **TERMS AND CONDITIONS.**
The highest bidder will be required to pay 25 per cent. of the amount of the yearly rental at the time and place of sale; the amount so paid shall be forfeited if the successful bidder does not execute the lease when notified that it is ready for execution.
No person shall be received as lessee who is a delinquent on any former lease from the corporation, and no bid shall be accepted from any person who is in arrears to the corporation upon debt or contract, or who is a defaulter as surety or otherwise upon any obligation to the corporation, as provided by law.

The lease will be in the usual form of leases of like property and will contain, in addition to other terms, covenants and conditions, as follows:
1. A clause providing that the lessee shall pay the usual rates for water, per meter measurement, and comply with the rules and regulations of the Department of Water Supply, Gas and Electricity.
2. A clause providing that the lessee shall not make any improvements on the property except with the consent and approval of the Comptroller.
3. A clause providing that all improvements placed upon the said property shall revert to The City of New York upon the termination of the lease.
4. A clause providing that the lessee shall keep the grounds around the house in a condition at least equivalent to their present state.
5. A clause providing that the lessee shall make all necessary repairs at his own cost and expense and comply with all the rules and regulations of the Health, Police and Fire Departments of The City of New York.

6. A clause providing that the Department of Water Supply, Gas and Electricity shall furnish the lessee with the necessary amount of heat from the pumping station adjoining.
The Comptroller shall have the right to reject any and all bids if deemed to be to the interest of The City of New York.
WILLIAM A. PRENDERGAST, Comptroller, City of New York.
Department of Finance, Comptroller's Office, Sept. 28, 1916. s28,o16

Corporation Sale of Real Estate.

PUBLIC NOTICE IS HEREBY GIVEN THAT the Commissioners of the Sinking Fund of The City of New York, by virtue of the powers vested in them by law, will offer for sale at public auction on **WEDNESDAY, OCTOBER 11, 1916,** at 12 noon, in Room 368, Municipal Building, Manhattan, all that certain piece or parcel of land situated in the Village of Mount Kisco, Town of Bedford, County of Westchester and State of New York, known as Parcel No. 2-5b, on Plate No. 165 of the "Atlas of Lands used for Water Supply Purposes in Westchester County," on file in the office of the Commissioner of Water Supply, Gas and Electricity, and bounded and described as follows:

Beginning at a point on the westerly side of lands of the City of New York, said point being on the northeasterly corner of Parcel No. 2-5b, which corner is located 435 feet, more or less, southerly along said westerly property line of the lands of the City of New York from the northerly line of the Village of Mt. Kisco; thence

adjacent to the northwest corner W. 67th st.; southeast corner W. 67th st.; northwest corner W. 65th st.; northwest corner W. 66th st.; northeast corner W. 62nd st.; and southwest corner W. 64th st.; on West End ave. adjacent to southeast corner W. 88th st.; southwest corner W. 95th st.; northeast corner W. 93d st.; northeast corner W. 92nd st.; and northeast and southeast corners W. 91st st.; on E. 80th st. adjacent to southwest corner Lexington ave.; southwest corner Park ave.; and southeast corner 5th ave.; E. 85th st., adjacent to the northwest corner 1st ave. and southwest and northwest corners 2nd ave.; on E. 66th st. adjacent to southwest corner Madison ave. and southeast adjacent to southeast corner Madison ave.; southwest corner Park ave. and southeast corner 5th ave.; on W. 30th st. adjacent to southwest corner 8th ave. and southeast corner 9th ave.; on E. 40th st. adjacent to northeast corner 3rd ave.; on E. 68th st. adjacent to southeast corner Madison ave.; and on W. 55th st. adjacent to northwest corner 6th ave. Affecting Blocks 753, 1008, 1134, 1138, 1155, 1157, 1158, 1159, 1235, 1238, 1239, 1240, 1241, 1253, 1314, 1380, 1381, 1382, 1491, 1508, 1530, 1531 and 1548.

Borough of the Bronx.

3769. Regulating, grading, curbing, flagging, etc., W. 235th st. from Spuyten Duyvil Parkway to Riverdale ave. Affecting Blocks 3408, 3409, 3411 and 3412.

4834. Regulating and grading Hunts Point rd. between Southern Boulevard and the East River. Affecting Blocks 2734, 2735, 2740, 2741, 2761 to 2770, 2772, 2773, 2775 to 2778, 2780 and 2781.

Borough of Queens.

5146. Regulating, grading, curbing, flagging, etc., North Morris (Morris) ave., from Fulton pl. (ave.) to Jamaica ave., Fourth Ward, together with a list of awards for damages caused by a change of grade. Affecting Blocks 232, 233, 287 and 288.

5147. Regulating, grading, curbing, flagging and crosswalks in Sutphin rd., from Jamaica ave. to Lambertville ave. (Pacific st.), Fourth Ward, together with a list of awards for damages caused by a change of grade. Affecting Blocks 1035, 1037, 1038, 1058, 1059, 1064, 1065, 1071 to 1082, 1092, 1093, 1096, 1097, 1099 to 1103, 1105, 1106, 1107, 1109, 1110, 1111, 1126, 1127, 1130, 1131, 1134 to 1149, 1157 to 1162 and 2725.

5178. Regulating and grading the sidewalk and gutter spaces and laying sidewalks in Nanter (Grant) ave., from Chichester ave. (University pl.) to Jerome ave. (Broadway), Fourth Ward, together with a list of awards for damages caused by a change of grade. Affecting Blocks 457, 458 and 460.

5216. Regulating and grading the sidewalk spaces and laying sidewalks on the northerly side of Franklin pl., between Jamaica ave. and Jagger ave., Third Ward. Affecting Block 110, Lot 38.

5248. Receiving basins and appurtenances on Dimars ave. at the southerly corner of Grand ave.; the southerly corner of Lyons ave.; and the southerly corner of Banks ave., Second Ward. Affecting Blocks 309, 310 and 340.

5249. Sewer and appurtenances in Irving ave., from Halsey st. to Moffatt st., and in Decatur st. from the Borough Line to Wyckoff ave., Second Ward. Affecting Blocks 2823 to 2833.

Borough of Brooklyn.

5213. Paving Hemlock st., from Ridgewood ave. to Etna st. Affecting Blocks 4119 and 4120.

5217. Paving Amboy st., from Blake ave. to Dumont ave. Affecting Blocks 3556 and 3557.

5218. Paving Belmont ave., from Pennsylvania ave. to Wyona st. Affecting Blocks 3738, 3739, 3740, 3755, 3756 and 3757.

5219. Paving 83rd st. from 20th ave. to 21st ave. Affecting Blocks 6317 and 6329.

5229. Paving Cleveland st., from Dumont ave. to Livonia ave., and Dumont ave., from Cleveland st. to Ashford st. Affecting Blocks 4064, 4065, 4080 and 4081.

5230. Paving Hegeman ave., from Snediker ave. to Williams ave. Affecting Blocks 3865, 3866, 3867, 3873, 3874, 3875, 4293 and 4317.

5233. Paving and curbing 71st st., between 18th ave. and 19th ave. Affecting Blocks 6172 and 6183.

5234. Regulating, grading, curbing and flagging Avenue M, from E. 5th st. to Ocean Parkway. Affecting Blocks 6541 and 6568.

5235. Regulating, grading, curbing, flagging and paving E. 37th st., from Avenue I to Avenue J. Affecting Blocks 7600 and 7601.

5236. Regulating, grading, curbing, flagging and paving E. 39th st., from Avenue I to Avenue K. Affecting Blocks 7764, 7765, 7786 and 7787.

5249. Sewer and appurtenances in Irving ave., from Halsey st. to Moffatt st., Second Ward, Borough of Queens. Affecting Blocks 3413, 3419 and 3425 in the Borough of Brooklyn.

5250. Sewer in 76th st., between 16th and 17th aves. Affecting Blocks 6214, 6225 and 6236.

5251. Sewers in E. 15th st., from Avenue R southerly to the sewer summit about 305 feet. Affecting Blocks 6820 and 6821.

5252. Sewer in 18th ave., from 47th st. to 48th st. Affecting Blocks 5444 and 5445.

5256. Sewer in 56th st., from Fort Hamilton ave. to 9th ave. Affecting Blocks 5680 and 5687.

5257. Paving Barrett st., from Blake ave. to Livonia ave. Affecting Blocks 3552, 3553, 3567 and 3568.

5258. Paving Belmont ave., from Van Sinderen ave. to Snediker ave. and from Alabama ave. to Pennsylvania ave. Affecting Blocks 3731, 3735, 3736, 3737, 3748, 3752, 3753 and 3754.

5259. Paving Grafton st., between Blake and Livonia aves. Affecting Blocks 3551, 3552, 3566 and 3567.

5260. Paving Hopkinson ave., from Dumont ave. to Livonia ave. Affecting Block 3573.

5261. Regulating, grading, curbing and flagging Porter ave., from Meeker ave. to Anthony st. Affecting Blocks 2804, 2805, 2811 and 2812.

5262. Regulating, grading and curbing Skillman ave. (Bullion st.), from Kingsland ave. to Morgan ave. Affecting Blocks 2885, 2886, 2894 and 2895.

All persons whose interests are affected by the above named proposed assessments, and who are opposed to the same or either of them, are requested to present their objections, in writing, to the Secretary of the Board of Assessors, Room 809, Municipal Building, Manhattan, New York, on or before Tuesday, Oct. 31, 1916, at 10 a. m., at which time and place the said objections will be heard and testimony received in reference thereto.

WILLIAM C. ORMOND, JACOB I. LESSER, ST. GEORGE B. TUCKER, Board of Assessors. ST. GEORGE B. TUCKER, Secretary. Sept. 30, 1916. \$30.011

DEPARTMENT OF DOCKS AND FERRIES.

Proposals.

SEALED BIDS OR ESTIMATES WILL BE received by the Commissioner of Docks at his office, Pier "A," foot of Battery pl., North River, Manhattan, until 12 noon, on

THURSDAY, OCTOBER 19, 1916, CONTRACT NO. 1538.

FOR FURNISHING AND DELIVERING ABOUT 10,000 POUNDS OF ROLLED ZINC PLATES.

The time for the completion of the work and the full performance of the contract is on or before the expiration of thirty consecutive calendar days.

The amount of security for the performance

of the contract shall be thirty (30) per cent. of the total amount for which the contract is awarded.

The deposit to accompany bid shall be in an amount not less than one and one-half (1½) per cent. of the total amount of the bid.

The bidder shall state a price per pound for furnishing all of the plates called for, and shall extend such totals as may be required on the schedules. In case of discrepancy between the unit and total price the unit price will be considered as the bid.

Delivery will be required to be made at the time and in the manner directed.

Blank forms and further information may be obtained at the office of the said Department.

R. A. C. SMITH, Commissioner of Docks. Dated Oct. 4, 1916. 06.19

See General Instructions to Bidders on last page, last column, of the "City Record."

SEALED BIDS OR ESTIMATES WILL BE received by the Commissioner of Docks at his office, Pier "A," foot of Battery pl., North River, Manhattan, until 12 noon, on

THURSDAY, OCTOBER 19, 1916, CONTRACT NO. 1541.

FOR FURNISHING AND DELIVERING MISCELLANEOUS LUMBER.

The time for the completion of the work and the full performance of the contract is on or before the expiration of forty-five consecutive calendar days.

The amount of the security for the performance of the contract shall be thirty (30) per cent. of the total amount for which the contract is awarded.

The deposit to accompany bid shall be in an amount not less than one and one-half (1½) per cent. of the total amount of the bid.

The bidder shall state, against such items on which he desires to bid, a price per unit of measure at which he is prepared to furnish and deliver all of the lumber called for in the item, and shall extend such totals as may be required on the schedules. In case of discrepancy between the unit and total price, the unit price will be considered as the bid.

Awards, if made, will be made on each item, separately.

Delivery will be required to be made at the time and in the manner directed.

Blank forms and further information may be obtained at the office of the said Department.

R. A. C. SMITH, Commissioner of Docks. Dated Oct. 4, 1916. 06.19

See General Instructions to Bidders on last page, last column, of the "City Record."

DEPARTMENT OF STREET CLEANING.

Proposals.

SEALED BIDS OR ESTIMATES WILL BE received by the Department of Street Cleaning at the office of the Central Purchase Committee, Room 1220, Municipal Building, until 12 noon, on

WEDNESDAY, OCTOBER 11, 1916, FOR FURNISHING AND DELIVERING FORGE.

The time for the performance of the contract is on or before Dec. 31, 1916.

The amount of security required is thirty (30) per cent. of the contract amount awarded.

No bid will be considered unless it is accompanied by a deposit. Such deposit shall be in an amount not less than one and one-half (1½) per cent. of the total amount of the bid.

The bidder will state the price per unit, as called for in the schedules of quantities and prices, by which the bids will be tested. The extensions must be made and footed up, as the bids will be read from the total and awards, if made, made to the lowest bidder on each item or class, as stated in the schedules.

Bids must be submitted in duplicate, each copy in a separate envelope. No bid will be accepted unless this provision is complied with.

Blank forms and further information may be obtained at the office of the Central Purchase Committee, 12th floor, Municipal Building, Manhattan.

DEPARTMENT OF STREET CLEANING, JOHN T. FETHERSTON, Commissioner. \$29.011

See General Instructions to Bidders on last page, last column, of the "City Record," except for the address of the office for receiving and opening bids.

SEALED BIDS OR ESTIMATES WILL BE received by the Commissioner of Street Cleaning at Room 1245, Municipal Building, Manhattan, until 12 noon, on

MONDAY, OCTOBER 9, 1916, FOR FURNISHING AND DELIVERING 14,000 GALVANIZED IRON COVERS FOR SWEEPERS' CANS.

The time allowed for the delivery of materials and supplies and the full performance of the contract is 2,000 covers on or before Oct. 25, 7,000 covers on or before Nov. 15, and balance by Dec. 1, 1916.

The amount of security required for the faithful performance of the contract is 30% of the amount of the contract price.

Bids must be submitted in duplicate in separate envelopes.

The bidder will state the price of each item or article contained in the schedules per cover, by which the bids will be tested. The extensions must be made and footed up, as the bids will be read from the total and awards made to the lowest bidder.

Delivery will be made at the time and in the manner and in such quantities as may be directed.

Blank forms and further information may be obtained at the office of the Department of Street Cleaning, the Borough of Manhattan, Room 1245, Municipal Building, Manhattan.

J. T. FETHERSTON, Commissioner. Dated, Sept. 26, 1916. \$28.09

See General Instructions to Bidders on last page, last column, of the "City Record."

BOROUGH OF QUEENS.

Local Board Meetings.

NOTICE IS HEREBY GIVEN IN ACCORDANCE with Section 432 of the Charter of the City of New York, that the following petitions signed by property owners and residents of the Newtown District for Local Improvements, have been filed in this office and are now ready for public inspection, and that a meeting of the Board of Local Improvements will be held at the Borough Hall, L. I. City, on Thursday, October 19, 1916, at 2 p. m., at which meeting the said petitions will be submitted to the Board.

5632. For regulating and paving, together with all work incidental thereto in Madison st., from Doubleday st. to the Long Island Railroad, Second Ward.

5633. To place upon the Final Map of the Borough of Queens, City of New York, Howell ave., from 5th st. to 8th st., Second Ward.

5638. For the construction of a sewer and appurtenances in 46th st. (National ave.) from Roosevelt ave. to Polk ave.; Sackett (Poplar) st., from 46th st. to 43d st.; 42d st. (Randall ave.), from Roosevelt ave. to Polk ave.; 41st st. (Evergreen ave.), from Roosevelt ave. to Polk ave.; 40th st. (Clinton ave.), from Roosevelt ave. to Polk ave.; Junction ave., from Roosevelt ave. to Polk ave.; Second Ward.

5640. To legally open 25th st., from Berrian ave. to Sigel ave., and Sigel ave., from Astoria ave. to 12th st., Second Ward; also, to legally open Riker ave., from 12th st. to 25th st., Second Ward.

5641. To construct a dry weather flow sewer on Riker ave., from 12th st. to 25th st.; to construct a trunk sewer on 25th st., from the bulkhead line to Sigel ave., and in Sigel ave., from 25th st. to 12th st., and in 12th st., from Sigel ave. to Hayes ave., and in Hayes ave., from 12th st. to 10th st., and in 10th st., from Hayes ave. to Broadway, and in Broadway, from 10th st. to Fiske ave., and in Fiske ave., from Broadway to Calamus rd., Second Ward.

5642. For regulating, grading, curbing and laying sidewalks where necessary, together with all work incidental thereto, in Broad st., from Clinton ave. to Grand st., Second Ward.

5643. For the construction of a sewer and appurtenances in Alburts ave., from Lurting st. to Corona ave.; Corona ave., from Way ave. to 51st st.; Barkins st., from Corona ave. to Alsteyne ave.; Second Ward.

5645. For regulating, grading, curbing, laying sidewalks and crosswalks (where not already laid to grade and in good condition), together with all work incidental thereto, in Winifred (Vienna ave.) st., from Fresh Pond rd. to Azalea (Hillside) st., Second Ward.

5646. To legally open 1st, (2d) st., from Jackson ave. to 21st ave., First and Second Wards.

5647. To legally open 21st ave., from Newtown rd. to 20th ave., First and Second Wards.

5648. To legally open Burnside ave., from Broadway to 1st st., First and Second Wards.

5649. To change the map or plan of Flushing ave., from Brooklyn Borough Line to Creek st., Second Ward, as shown on Section 13 in the Topographical Map as eighty feet in width, to sixty feet in width, with forty foot roadway and ten foot sidewalks on each side.

5650. For recurring where necessary and paving, together with all work incidental thereto, in Goodrich st., from Flushing ave. to Hoyt ave., First Ward.

5651. For regulating, grading, curbing and laying sidewalks where necessary, together with all work incidental thereto, in 40th st., from Forest ave. to property line about 300 feet southeasterly therefrom, Second Ward.

5652. For regulating, grading and paving with asphalt blocks on a concrete foundation, in Washington ave., from 10th ave. to Seventh ave., First Ward. MAURICE E. CONNOLLY, President. HUGH HALL, Secretary. 07

NOTICE IS HEREBY GIVEN THAT THE following resolutions adopted by the Newtown Local Board of Improvements are to be presented for reconsideration at its meeting to be held Thursday, October 19, 1916, at 2 p. m., at Borough Hall, L. I. City.

126. Resolution adopted May 6, 1902, initiating proceedings for grading, paving and curbing of Nurze st., from Metropolitan ave. to Atlantic st., Second Ward.

128. Resolution adopted May 6, 1902, initiating proceedings to regulate, grade, curb, reset curb and pave with asphalt on concrete foundation Atlantic st., from Hellen st. to Flushing ave., Second Ward.

129. Resolution adopted July 28, 1902, initiating proceedings to regulate, grade, curb, reset curb and pave with asphalt on concrete foundation Zeidler ave., from Helen st. to Flushing ave., Second Ward.

132. Resolution adopted May 6, 1902, initiating proceedings to regulate, grade, curb, reset curb and pave with asphalt on concrete foundation William st., from Metropolitan ave. to Atlantic st., Second Ward.

133. Resolution adopted Dec. 27, 1916, initiating proceedings to regulate, grade, curb, reset curb and pave with asphalt on concrete foundation William st., from Metropolitan ave. to Atlantic st., Second Ward.

3301. Resolution adopted March 19, 1910, initiating proceedings for regulating, grading, curbing and laying sidewalks in Milton st., from Flushing ave. to Grand st., Second Ward.

3413. Resolution adopted June 30, 1910, initiating proceedings to legally open Polk ave., from Woodside ave. to Junction ave., and from Brady st. to Prime st., Second Ward.

3981. Resolution adopted Nov. 10, 1911, initiating proceedings for regulating, grading, curbing and laying sidewalks and crosswalks, and all work incidental thereto, in Corona ave., from Junction ave. to Strong's Causeway, Second Ward.

4182. Resolution adopted May 10, 1912, initiating proceedings for regulating, grading, curbing, receding, flagging and reflagging (where not already laid to grade and in good condition), together with all work incidental thereto, in Caspian (Atlantic) st., from Nurze st. to Arnold (William) st., and in Arnold st., from Caspian st. to Zeidler ave., Second Ward.

5351. Resolution adopted July 8, 1915, initiating proceedings for regulating and paving with a permanent pavement of sheet asphalt upon a concrete foundation six inches in thickness, together with all work incidental thereto, in 18th ave., from Jackson ave. to Broadway, First Ward. MAURICE E. CONNOLLY, President. HUGH HALL, Secretary. 07

BOROUGH OF MANHATTAN.

Proposals.

SEALED BIDS OR ESTIMATES WILL BE received by the President of the Borough of Manhattan at Room 2032, Municipal Building, Manhattan, until 2 p. m., on

MONDAY, OCTOBER 9, 1916, FOR THE EXTENSION OF SEWER IN 12ND ST. BETWEEN FORT WASHINGTON AVE. AND BROADWAY EASTERLY TOWARDS BROADWAY FOR A DISTANCE OF ABOUT 35 FEET.

The Engineer's estimate of the quantity and quality of the material, and the nature and extent as near as possible of the work required, is as follows:

Item 1. 35 linear feet of 15" vitrified pipe sewer complete.

Item 2. 6 spurs for house connections.

Item 3. 1 manhole complete.

Item 4. 60 cubic yards of rock, Class A, excavated and removed.

Item 5. 2 cubic yards of rock, Class B, excavated and removed.

Item 6. 1 cubic yard of concrete, Class A.

Item 7. 1 cubic yards of brick masonry.

Item 8. 500 feet board measure of timber and planking.

The time allowed for constructing and completing the alteration and improvement to sewer will be twenty (20) consecutive working days.

The amount of security required will be Three Hundred Dollars (\$300), and the amount of deposit accompanying the bid shall be five per cent. (5%) of the amount of security.

NO. 2. FOR THE ALTERATION AND IMPROVEMENT TO SEWER IN 43RD ST., BETWEEN 5TH AND 6TH AVES.

The Engineer's estimate of the quantity and quality of the material, and the nature and extent as near as possible of the work required, is as follows:

Item 1. 850 linear feet of 3'6"x2'4" brick sewer, complete.

Item 2. 25 linear feet of 12" basin connections, complete.

Item 3. 150 spurs for house connections.

Item 4. 100 linear feet of house connection drains (all sizes).

Item 5. 1 receiving basin, Type "B," complete.

Item 6. 8 manholes, complete.

Item 7. 400 cubic yards of rock, Class "A," excavated and removed.

Item 8. 70 cubic yards of rock, Class "B," excavated and removed.

Item 9. 2 cubic yards of concrete, Class "A."

Item 10. 3 cubic yards of brick masonry.

Item 11. 10 cubic yards of extra earth excavation.

Item 12. 810 square yards of roadway pavement, all kinds, for which double deposit is required.

Item 13. 30,000 feet board measure of timber and planking for bracing and sheeting.

The time allowed for constructing and completing the alteration and improvement to sewer will be eighty (80) consecutive working days.

The amount of security required will be Eight Thousand Five Hundred Dollars (\$8,500), and the amount of deposit accompanying the bid shall be five per cent. (5%) of the amount of security.

The bidder will state the price for each item or article contained in the specifications or schedules herein contained or hereto annexed, per foot, yard or other unit of measure or article by which the bid will be tested. Each contract, if awarded, will be awarded for the whole work at a lump sum.

Blank forms may be had and the drawings, form of specification and contract may be seen at the offices of the Commissioner of Public Works, Bureau of Sewers, Room 2103, Municipal Building, Manhattan.

MARCUS M. MARKS, President. Dated, Sept. 28, 1916. \$28.09

See General Instructions to Bidders on last page, last column, of the "City Record."

SEALED BIDS OR ESTIMATES WILL BE received by the President of the Borough of Manhattan, at Room 2032, Municipal Building, Manhattan, until 2 p. m., on

MONDAY, OCTOBER 9, 1916, FOR THE FURNISHING OF ALL LABOR AND MATERIALS REQUIRED FOR THE COMPLETION OF THE CONSTRUCTION OF A TUNNEL RELIEF SEWER AND APPURTENANCES IN W. 46TH ST., FROM THE HUDSON RIVER TO 7TH AVE., TOGETHER WITH ALL WORK INCIDENTAL THERETO, FOR WHICH A CONTRACT WAS ENTERED INTO BETWEEN THE CITY OF NEW YORK AND FRAZER & BURCHENAL, OF 80 WAIDEN LANE, NEW YORK CITY, ON NOV. 29, 1915, AND WHICH WAS DECLARED ABANDONED BY THE PRESIDENT OF THE BOROUGH OF MANHATTAN ON AUG. 17, 1916.

The Engineer's estimate of the quantity and quality of the material, and the nature and extent as near as possible, of the work required to complete the original contract, is as follows:

Tunnel Items.

Item 1—Excavation of shafts, in earth, 100 cubic yards.

Item 2—Excavation of shafts, in rock, 229 cubic yards.

Item 3—Excavation of tunnels, 9

Hundred Thousand Dollars (\$100,000), and the amount of deposit accompanying the bid shall be five per cent. (5%) of the amount of security.

The bidder shall state the price for each item or article contained in the specifications or schedules herein contained or annexed hereto, per foot, yard, or other unit of measure or article by which the bid will be tested. The contract, if awarded, will be awarded for the whole work at a lump sum. Blank forms may be had, and the drawings, form of specifications and contract may be seen at the offices of the Commissioner of Public Works, Bureau of Sewers, Room 2103, Municipal Building, Manhattan, and may be obtained upon payment of a nominal fee.

MARCUS M. MARKS, President.
s27.09
Dated Sept. 27, 1916.

See General Instructions to Bidders on last page, last column, of the "City Record."

FIRE DEPARTMENT.

Proposals.

SEALED BIDS OR ESTIMATES WILL BE received by the Fire Commissioner at his office, 11th floor, Municipal Building, Manhattan, until 10.30 a. m., on

FRIDAY, OCTOBER 20, 1916.

FOR FURNISHING ALL THE LABOR AND MATERIALS REQUIRED FOR REPAIRS AND ALTERATIONS TO THE QUARTERS OF ENGINE COMPANIES NOS. 5, 23, 29, 32, 34, 42, 53, 59, 62, 66, 90, 217, 220, 240, HOOK AND LADDER COMPANIES NOS. 3, 6, 9, 11, 13, 20, 24, 30, 35, 47, 78, 80, 105, 116, 129 AND BROOKLYN HEADQUARTERS.

The time for the completion of the work and the full performance of the contract is forty (40) consecutive working days for each item.

The amount of security required for the performance of the contract is fifty per cent. (50%) of the amount of the bid or estimate.

Bids will be compared and the contract awarded to the lowest bidder on each item. Contracts will be prepared where the items awarded to any bidder amount to Five Hundred Dollars (\$500) or more. Open market orders will be issued where the items awarded to any bidder amount to less than Five Hundred Dollars (\$500).

Blank forms and further information may be obtained and the plans and drawings may be seen at the office of the Fire Department, 11th floor, Municipal Building, Manhattan.

ROBERT ADAMSON, Fire Commissioner.
o7.20

See General Instructions to Bidders on last page, last column, of the "City Record."

SEALED BIDS OR ESTIMATES WILL BE received by the Fire Commissioner at his office, 11th floor, Municipal Building, Manhattan, until 10.30 a. m., on

MONDAY, OCTOBER 16, 1916.

FOR FURNISHING AND DELIVERING HOSE.

The time allowed for the performance of the contract is sixty and ninety calendar days, as stated in the schedules.

The amount of security required is thirty per cent. (30%) of the amount of the bid or estimate.

The bidder will state the price of each item or articles contained in the specifications or schedules herein contained or hereto annexed, per foot or other unit of measure, by which the bids will be tested. The extensions must be made as the bids will be read from the total for each item and awards, if made, will be to the lowest bidder on each item.

Bids for supplies must be submitted in duplicate. Delivery will be required to be made at the time and in the manner and in such quantities as may be directed.

Blank forms and further information may be obtained at the office of the Fire Department, 11th floor, Municipal Building, Manhattan.

ROBERT ADAMSON, Fire Commissioner.
o7.16

See General Instructions to Bidders on last page, last column, of the "City Record."

SEALED BIDS OR ESTIMATES WILL BE received by the Fire Commissioner at his office, 11th floor, Municipal Building, Manhattan, until 10.30 a. m., on

TUESDAY, OCTOBER 10, 1916.

FOR FURNISHING AND DELIVERING HORSESHOEING SUPPLIES.

The time for the performance of the contract is on or before Nov. 15, 1916.

The amount of security required for the performance of the contract is thirty per cent. (30%) of the amount of the bid or estimate.

The bidder will state the price of each item or article contained in the specifications or schedules herein contained or hereto annexed, per pound or other unit of measure by which the bids will be tested. The extensions must be made and footed up, as the bids will be read from the total of each class and awards, if made, will be to the lowest bidder on each class.

Bids for supplies must be submitted in duplicate.

Delivery will be required to be made at the time and in the manner and in such quantities as may be directed.

Blank forms and further information may be obtained at the office of the Fire Department, 11th floor, Municipal Building, Manhattan.

ROBERT ADAMSON, Fire Commissioner.
s28.010

See General Instructions to Bidders on last page, last column, of the "City Record."

DEPARTMENT OF TAXES AND ASSESSMENTS.

PROPERTY OWNERS, NOTICE!

The annual Record of the Assessed Valuation of Real Estate in the City of New York for 1917 will be open for inspection, examination, and correction from

OCTOBER 2 until, but not including, NOVEMBER 16, 1916.

The annual Record of Assessed Valuation of Personal Estate for the City of New York for 1917 will be open for inspection, examination and correction from

OCTOBER 2 until, but not including, DECEMBER 1, 1916.

During the time the books are open for public inspection application may be made to the Department of Taxes and Assessments by any person or corporation claiming to be aggrieved by the assessed valuation to have it corrected.

Applications for the reduction of Real Estate assessments must be made in writing and should be upon blanks furnished by the Department.

Applications for the correction of the Personal assessments of corporations must be filed at the main office in the Borough of Manhattan.

Applications in relation to the assessed valuation of Personal Estate must be made by the person assessed at the office of the Department, in the Borough where such person resides, and in case of a non-resident carrying on business in the City of New York, at the office of the Department in the Borough where such place of business is located, between the hours of 10 a. m. and 2 p. m., except on Saturdays, when all applications must be made between 10 a. m. and 12 noon.

LOCATION OF OFFICES.

Manhattan—Main Office, Municipal Building, Ninth Floor.

Bronx—Bergen Building, Tremont and Arthur aves.
Brooklyn—Offerman Building, Dufield and Fulton sts.
Queens—Court House Square, L. I. City.
Richmond—Borough Hall, New Brighton, S. I.
LAWSON PURDY, President; JOHN J. HAL-
LERAN, CHAS. T. WHITE, COLLIN H.
WOODWARD, ARDOLPH L. KLINE, FRED-
ERIC B. SHIPLEY, JOHN J. KNEWITZ, Com-
missioners. s27.02

PUBLIC SERVICE COMMISSION.

Invitation to Contractors.

For the Construction of Signal Towers for Parts of the Seventh Avenue-Lexington Avenue, White Plains Road and Queensboro Subway Rapid Transit Railroads.

SEALED BIDS OR PROPOSALS FOR THE construction of thirteen signal towers on the Seventh Avenue-Lexington Avenue and White Plains Road Rapid Transit Railroads in the Borough of The Bronx and on the Queensboro Subway Rapid Transit Railroad in the Borough of Queens will be received by the Public Service Commission for the First District (hereinafter called the "Commission") at the office of the Commission at No. 120 Broadway, Borough of Manhattan, New York City, until the 23d day of October, 1916, at eleven thirty (11:30) o'clock a. m., at which time and place or at a later date to be fixed by the Commission, the proposals will be publicly opened.

The structures for which said signal towers are to be provided are on that part of the Seventh Avenue-Lexington Avenue Rapid Transit Railroad beginning in City property on the east side of River avenue south of E. 157th street and extending thence northerly over City property, River avenue and Jerome avenue to Woodlawn road; on that part of the White Plains Road Rapid Transit Railroad beginning in the block bounded by West Farms road, Devoe avenue, East 180th street and Bronx street and extending thence easterly and northeasterly over the Bronx River, City property and intersecting streets to a point in East 180th street, between Bronx Park avenue and Morris Park avenue, and thence northerly over city property, Birchall avenue and White Plains road to a point near East 241st street; and on that part of the Queensboro Subway Rapid Transit Railroad beginning at a point on the Queensboro Bridge Plaza in the Borough of Queens, and extending thence easterly along and over the Queensboro Bridge Plaza to a point at or near Jackson avenue, where the road divides into two branches; one branch curving to the north and extending thence in a northerly direction along and over Jackson avenue and Second avenue to a point over Second avenue about three hundred and thirty (330) feet south of the centre line of Ditmars avenue; and the other branch extending in an easterly direction along and over Queens Boulevard, Greenpoint avenue, Skillman avenue and Roosevelt avenue to a point over Roosevelt avenue about seventy (70) feet east of the easterly line of Sycamore avenue (Alburtis avenue).

The Contractor must begin work within ten days after the delivery of the contract and shall complete all work within two months from the delivery of the contract, except as otherwise provided in the form of contract.

A fuller description of the work and other requirements, provisions and specifications are given in the Information for Contractors and in the form of contract, contract drawings, bond and Contractor's Proposal, which are to be deemed a part of this invitation and copies of which may be inspected and purchased at said office of the Commission.

The receipt of bids will be subject to the requirements specified in said Information for Contractors.

New York, Oct. 5, 1916.
PUBLIC SERVICE COMMISSION FOR THE FIRST DISTRICT, By OSCAR S. STRAUS, Chairman.
JAMES B. WALKER, Secretary. o7.23

For Concrete Track Floors and Platforms for Part of the Culver Rapid Transit Railroad.

SEALED BIDS OR PROPOSALS FOR THE construction of concrete track floors and platforms over the mezzanines of eleven stations on the Culver Rapid Transit Railroad in the Borough of Brooklyn will be received by the Public Service Commission for the First District (hereinafter called the "Commission") at the office of the Commission at No. 120 Broadway, Borough of Manhattan, New York City, until the 19th day of October, 1916, at eleven thirty (11:30) o'clock a. m., at which time and place or at a later date to be fixed by the Commission, the proposals will be publicly opened.

The stations for the mezzanines of which said concrete track floors and platforms are to be provided are eleven (11) stations on that part of the Culver Rapid Transit Railroad beginning at a point in private property near the intersection of 10th ave. and 37th st. and extending thence southeasterly parallel to 37th st. over and along private property, intersecting streets, West st. and Cortelyou rd. to Gravesend ave. and Shell rd. to a point in Shell rd. about five hundred and twenty-five (525) feet south of the intersection of Gravesend ave. and the southerly line of Avenue X produced.

The Contractor must begin work within ten (10) days after the delivery of the contract on such station or stations as the Engineer of the Commission may direct and shall begin work on any of the remaining stations within (10) days after notice and shall complete all work within two (2) months from the delivery of the contract, except as otherwise provided in the form of contract.

A fuller description of the work and other requirements, provisions and specifications are given in the Information for Contractors, and in the form of contract, contract drawings, bond and Contractor's proposal, which are to be deemed a part of this invitation and copies of which may be inspected and purchased at said office of the Commission.

The receipt of bids will be subject to the requirements specified in said Information for Contractors.

New York, Oct. 2, 1916.
PUBLIC SERVICE COMMISSION FOR THE FIRST DISTRICT, By OSCAR S. STRAUS, Chairman.
JAMES B. WALKER, Secretary. o4.19

DEPARTMENT OF PARKS.

Proposals.

SEALED BIDS OR ESTIMATES WILL BE received by Department of Parks, Manhattan and Richmond, at the office of the Central Purchase Committee, Room 1220, Municipal Building, Manhattan, until 2.30 p. m., on

THURSDAY, OCTOBER 19, 1916.

FOR FURNISHING AND DELIVERING FORAGE.

The time for the performance of the contract is on or before Dec. 31, 1916.

The amount of security required is thirty (30) per cent. of the contract amount awarded. No bid will be considered unless it is accompanied by a deposit. Such deposit shall be in

an amount not less than one and one-half (1½) per cent. of the total amount of the bid.

The bidder will state the price per unit, as called for in the schedules of quantities and prices, by which the bids will be tested. The extensions must be made and footed up, as the bids will be read from the total and awards, if made, made to the lowest bidder on each item or class, as stated in the schedules.

Bids must be submitted in duplicate, each copy in a separate envelope. No bid will be accepted unless this provision is complied with.

Blank forms and further information may be obtained at the office of the Central Purchase Committee, 12th floor, Municipal Building, Manhattan.

DEPARTMENT OF PARKS, CABOT WARD, President; RAYMOND V. INGERSOLL, THOMAS W. WHITTLE, JOHN E. WEIER, Commissioners. o7.19

See General Instructions to Bidders on last page, last column, of the "City Record," except for the address of the office for receiving and opening bids.

SEALED BIDS OR ESTIMATES WILL BE received by the Park Board at the office of the Department of Parks, Municipal Building, Manhattan, until 3 p. m., on

THURSDAY, OCTOBER 19, 1916.

Borough of The Bronx.
FOR FURNISHING ALL LABOR AND MATERIALS FOR FILLING IN SWAMP LANDS IN THE SOUTHERLY PORTION OF VAN CORTLANDT PARK, IN THE BOROUGH OF THE BRONX, IN THE CITY OF NEW YORK.

The time allowed for doing and completing the work will be three hundred (300) consecutive working days.

The security required will be Twenty-five Thousand (\$25,000) Dollars. Bids will be compared and the contract awarded at a lump or aggregate sum.

Blank forms and other information may be obtained at the office of the Department of Parks, Bronx, Zbrowski Mansion, Claremont Park, Bronx.

CABOT WARD, RAYMOND V. INGERSOLL, THOMAS W. WHITTLE, JOHN E. WEIER, Commissioners of Parks. o7.19

See General Instructions to Bidders on last page, last column, of the "City Record."

SEALED BIDS OR ESTIMATES WILL BE received by the Park Board at the office of the Department of Parks, Municipal Building, Manhattan, until 3 p. m., on

THURSDAY, OCTOBER 19, 1916.

Borough of The Bronx.
FOR FURNISHING AND LAYING CONCRETE WALK ALONG 177TH ST. SIDE OF CROTONA PARK, BETWEEN THIRD AND ARTHUR AVES., IN THE BOROUGH OF THE BRONX, IN THE CITY OF NEW YORK.

The amount of security required is Eight Hundred Dollars (\$800).

The time allowed to complete the work will be thirty (30) consecutive working days.

Certified check or cash in the sum of Forty (\$40) Dollars must accompany the bid.

Blank forms and other information may be obtained at the office of the Department of Parks, Bronx, Zbrowski Mansion, Claremont Park, Bronx.

CABOT WARD, President; RAYMOND V. INGERSOLL, THOMAS W. WHITTLE, JOHN E. WEIER, Commissioners of Parks. o7.19

See General Instructions to Bidders on last page, last column, of the "City Record."

SEALED BIDS OR ESTIMATES WILL BE received by the Park Board at the office of the Department of Parks, Municipal Building, Manhattan, until 3 p. m., on

THURSDAY, OCTOBER 19, 1916.

Borough of The Bronx.
FOR FURNISHING AND LAYING CONCRETE WALK ON THE IROVIE AVE. SIDE OF ST. JAMES PARK, IN THE BOROUGH OF THE BRONX, IN THE CITY OF NEW YORK.

The amount of security required is Six Hundred Dollars (\$600).

The time allowed to complete the work will be thirty (30) consecutive working days.

Certified check or cash in the sum of Thirty (\$30) Dollars must accompany bid.

Blank forms and other information may be obtained at the office of the Department of Parks, Bronx, Zbrowski Mansion, Claremont Park, Bronx.

CABOT WARD, President; RAYMOND V. INGERSOLL, THOMAS W. WHITTLE, JOHN E. WEIER, Commissioners of Parks. o7.19

See General Instructions to Bidders on last page, last column, of the "City Record."

SEALED BIDS OR ESTIMATES WILL BE received by the Park Board at the office of the Department of Parks, Municipal Building, Manhattan, until 3 p. m., on

WEDNESDAY, OCTOBER 11, 1916.

FOR PAVING AND REPAVING WITH ASPHALT MASTIC WHERE DIRECTED. THE WALKS OF THE CENTRAL AND OTHER PARKS IN THE BOROUGH OF MANHATTAN, THE CITY OF NEW YORK.

The time allowed for the completion of the whole work will be forty consecutive working days.

The amount of the security required is Two Thousand Dollars (\$2,000).

Certified check or cash in the sum of One Hundred Dollars (\$100) must accompany bid.

Blank forms and other information may be obtained at the office of the Department of Parks, Room 1004, Municipal Building, Manhattan.

CABOT WARD, President; RAYMOND V. INGERSOLL, THOMAS W. WHITTLE, JOHN E. WEIER, Commissioners of Parks. s30.011

See General Instructions to Bidders on last page, last column, of the "City Record."

MUNICIPAL CIVIL SERVICE COMMISSION.

Notices of Examinations.

PUBLIC NOTICE IS HEREBY GIVEN THAT applications will be received by the Municipal Civil Service Commission, Municipal Building, Manhattan, New York City, from

WEDNESDAY, SEPTEMBER 27, 1916, TO WEDNESDAY, OCTOBER 11, 1916,

for the position of

CLERK, 1ST GRADE, FEMALE.

No applications delivered at the office of the Commission, by mail or otherwise, after 4 p. m., WEDNESDAY, OCTOBER 11, 1916, will be accepted. Application blanks will be mailed upon request provided a self-addressed stamped envelope or sufficient postage is enclosed to cover the mailing. The Commission will not guarantee the delivery of the same. Postage on applications forwarded by mail must be fully prepaid.

Applicants must be citizens of the United States and residents of the State of New York. The subjects and weights of the examination are: Arithmetic, 3; 70% required. General Paper (including letter), 3; 70% required. Handwriting, 3; 70% required. Spelling, 1; 70% required.

A qualifying physical examination will be given. The general paper will consist of elementary questions on government and general office routine.

Each applicant must present with her application a copy of birth certificate as recorded in

the Department of Health, or a transcript of school record.

The present salary range is from \$300 to, but not including, \$600 per annum. The salary range recommended by the Bureau of Standards is from \$300 to \$540, inclusive.

Candidates must be at least 14 years of age and not more than 18 years of age on the closing date for the receipt of applications.

Vacancies occur from time to time.

The term of the eligibility of the list resulting from this examination is fixed at not less than one year nor more than four years.

s27.011 ROBERT W. BELCHER, Secretary.

PUBLIC NOTICE IS HEREBY GIVEN THAT applications will be received by the Municipal Civil Service Commission, Municipal Building, Manhattan, New York City, from

WEDNESDAY, SEPTEMBER 27, 1916, TO WEDNESDAY, OCTOBER 11, 1916,

for the position of

ASSISTANT ENGINEER, GRADE C.

No applications delivered at the office of the Commission, by mail or otherwise, after 4 p. m., WEDNESDAY, OCT. 11, 1916, will be accepted. Application blanks will be mailed upon request provided a self-addressed stamped envelope or sufficient postage is enclosed to cover the mailing. The Commission will not guarantee the delivery of the same. Postage on applications forwarded by mail must be fully prepaid.

Applicants must be citizens of the United States and residents of the State of New York.

The subjects and weights of the examination are: Experience, 2; Technical, 6; Mathematics, 2; 75% required on Technical paper; 70% required on all.

A qualifying physical examination will be given.

Applications for this examination must be filed on a special blank, Form D.

Duties: The duties of an Assistant Engineer, Grade C, are to perform work of a minor engineering character usually under supervision and relating to drafting, designing, inspecting, investigating, computing, compiling, surveying or other work incident to the construction, operation or maintenance of engineering works.

Requirements: Candidates must have at least three years' engineering experience. Suitable credit will be given to graduates of technical schools of recognized standing, or to equivalent training. Candidates should be familiar with the engineering features of public works, especially in the City of New York.

Certification will be made to all city departments except the Departments of Water Supply, Gas & Electricity, Plant & Structures, and Street Cleaning.

The range of annual salary for this grade is \$1,200 to, but not including, \$1,800; usual initial salary, \$1,350 per annum.

Candidates must be at least 21 years of age on the closing date for the receipt of applications.

Vacancies occur from time to time.

The term of the eligibility of the list resulting from this examination is fixed at not less than one year nor more than four years.

s27.011 ROBERT W. BELCHER, Secretary.

DEPARTMENT OF CORRECTION.

Proposals.

SEALED BIDS OR ESTIMATES WILL BE received by Department of Correction at the office of the Central Purchase Committee, Room 1220, Municipal Building, Manhattan, until 12 noon, on

THURSDAY, OCTOBER 19, 1916.

FOR FURNISHING AND DELIVERING MEATS.

The time for the performance of the contract is on or before Dec. 31, 1916.

The amount of security required is thirty (30) per cent. of the contract amount awarded.

No bid will be considered unless it is accompanied by a deposit. Such deposit shall be in an amount not less than one and one-half (1½) per cent. of the total amount of the bid.

The bidder will state the price per unit, as called for in the schedules of quantities and prices, by which the bids will be tested. The extensions must be made and footed up, as the bids will be read from the total and awards, if made, made to the lowest bidder on each item or class, as stated in the schedules.

Bids must be submitted in duplicate, each copy in a separate envelope. No bid will be accepted unless this provision is complied with.

Blank forms and further information may be obtained at the office of the Central Purchase Committee, 12th floor, Municipal Building, Manhattan.

DEPARTMENT OF CORRECTION, BURDETTE G. LEWIS, Commissioner. o7.19

See General Instructions to Bidders on last page, last column, of the "City Record," except for the address of the office for receiving and opening bids.

BOARD OF ELECTIONS.

Proposals.

SEALED BIDS OR ESTIMATES WILL BE received by the Board of Elections at Room 1840, Municipal Building, Manhattan, until 12 noon, on

WEDNESDAY, OCTOBER 11, 1916.

FOR FURNISHING AND DELIVERING OFFICIAL AND SAMPLE BALLOTS FOR PRESIDENTIAL ELECTORS, CANDIDATES AND PROPOSITIONS FOR GENERAL ELECTION, NOV. 7, 1916.

The contract shall be completely and fully performed twenty-four (24) hours before the day of General Election (Tuesday, Nov. 7, 1916).

The amount of security required to guarantee the faithful performance of the contract is fifty (50) per cent. of the total amount for which the contract is awarded.

Delivery will be required to be made at the various police stations or other points, as directed, in the City at the time and in the manner and in such quantities as may be directed.

Blank forms and other information may be obtained at the General Office of the Board of Elections, Room 1840, Municipal Building, Manhattan.

EDWARD F. ROYLE, MOSES M. MCKEE, JAMES KANE, JACOB A. LIVINGSTON, Commissioners of Elections.

S. HOWARD COHEN, Chief Clerk. s29.011

Dated, Sept. 29, 1916.

See General Instructions to Bidders on last page, last column, of the "City Record."

BOROUGH OF RICHMOND.

Proposals.

SEALED BIDS OR ESTIMATES WILL BE received by the President of the Borough of Richmond at Borough Hall, St. George, New Brighton, S. I., until 12 noon, on

WEDNESDAY, OCTOBER 18, 1916.

quality of the materials, and the nature and extent, as near as possible, of the work required, is as follows:

950 linear feet of vitrified pipe sewer of 8 inches interior diameter, complete.

86 vitrified pipe spurs of 6 inches interior diameter, on 8 inch pipe sewer, complete.

5 manholes, complete.

500 B. M. feet of foundation timber and planking, in place and secured.

500 B. M. feet of sheet piling, retained.

1 cubic yard of additional concrete, class "D," for cradle, etc., furnished and placed.

1 cubic yard of additional brick masonry.

5 cubic yards of additional filling.

310 square yards of tar macadam pavement, restored.

10 square yards of cobble gutter pavement, restored.

The time for the completion of the work and the full performance of the contract is thirty-five (35) consecutive working days.

The amount of security required for the performance of the contract is Eleven Hundred Dollars (\$1,100), and the amount of deposit accompanying the bid shall be five (5) per cent. of the amount of security.

The bidder shall state the price of each item contained in the Engineer's estimate. The bids will be compared and the contract awarded at a lump or aggregate sum.

Bidders are requested to make their bids or estimates upon the blank form prepared by the President, a copy of which, with the proper envelope in which to enclose the bid, can be obtained upon application therefor at the office of the Engineer, Bureau of Engineering, Borough Hall, St. George, S. I., where plans and the contract, including the specifications, in the form approved by the Corporation Counsel, may be seen and other information obtained.

CALVIN D. VAN NAME, President.

New York, Oct. 3, 1916. 06.18

See General Instructions to Bidders on last page, last column, of the "City Record."

SEALED BIDS OR ESTIMATES WILL BE received by the President of the Borough of Richmond at Borough Hall, St. George, New Brighton, S. I., until 12 noon, on

TUESDAY, OCTOBER 17, 1916,

Borough of Richmond.

FOR REGULATING AND GRADING RIDGEWOOD PL. FROM FOREST AVE. TO CASTLETON AVE.; PAVE THE ROADWAY THEREOF WITH BITUMINOUS MACADAM (PRELIMINARY PAVEMENT); LAY VITRIFIED BRICK GUTTER (PERMANENT PAVEMENT) THREE FEET WIDE, ON A SIX INCH CONCRETE FOUNDATION; BUILD CEMENT CURB WITH STEEL GUARD; RE-LAY OR RENEW CEMENT SIDEWALK WHEREVER THE SAME IS NECESSARY, TOGETHER WITH ALL WORK INCIDENTAL THERETO.

The Engineer's estimate of the quantity and quality of the materials, and the nature and extent, as near as possible, of the work required, is as follows:

2,000 square yards of bituminous macadam pavement.

590 square yards of vitrified brick pavement, complete.

100 cubic yards of concrete foundation.

450 cubic yards of excavation.

300 cubic yards of additional filling, furnished and placed.

1,560 linear feet of concrete curb, with steel guard, constructed.

1,500 square feet of concrete sidewalk, constructed.

1,000 square feet of concrete sidewalk, relaid.

100 linear feet of roof leader outlets, relaid.

The time for the completion of the work and the full performance of the contract is thirty (30) consecutive working days.

The amount of security required for the performance of the contract is Twenty-six Hundred Dollars (\$2,600), and the amount of deposit accompanying the bid shall be five (5) per cent. of the amount of security.

The bidder shall state the price of each item contained in the Engineer's estimate.

The bids will be compared and the contract awarded at a lump or aggregate sum.

Bidders are requested to make their bids or estimates upon the blank form prepared by the President, a copy of which, with the proper envelope in which to enclose the bid, can be obtained upon application therefor at the office of the Engineer, Bureau of Engineering, Borough Hall, St. George, S. I., where plans and the contract, including the specifications, in the form approved by the Corporation Counsel, may be seen and other information obtained.

CALVIN D. VAN NAME, President.

New York, Oct. 3, 1916. 05.17

See General Instructions to Bidders on last page, last column, of the "City Record."

SEALED BIDS OR ESTIMATES WILL BE received by the President of the Borough of Richmond at Borough Hall, St. George, New Brighton, S. I., until 12 noon, on

TUESDAY, OCTOBER 10, 1916,

Borough of Richmond.

FOR REGULATING AND REPAVING WITH OLD GRANITE BLOCKS, ON A CONCRETE FOUNDATION, THE ROADWAY OF DEKALB ST., TOGETHER WITH ALL WORK INCIDENTAL THERETO.

The Engineer's estimate of the quantity and quality of the materials, and the nature and extent, as near as possible, of the work required, is as follows:

750 square yards of old granite block pavement, relaid.

160 cubic yards of concrete foundation.

50 linear feet of new 5"x20" bluestone curbstone, furnished and set.

400 linear feet of old curb, re-jointed, redressed and reset.

The time for the completion of the work and the full performance of the contract is twenty-five (25) consecutive working days.

The amount of security required for the performance of the contract is Eight Hundred Dollars (\$800), and the amount of deposit accompanying the bid shall be five (5) per cent. of the amount of security.

The bidder shall state the price of each item contained in the Engineer's estimate. The bids will be compared and the contract awarded at a lump or aggregate sum.

Bidders are requested to make their bids or estimates upon the blank form prepared by the President, a copy of which, with the proper envelope in which to enclose the bid, can be obtained upon application therefor at the office of the Engineer, Bureau of Engineering, Borough Hall, St. George, S. I., where plans and the contract, including the specifications, in the form approved by the Corporation Counsel, may be seen and other information obtained.

CALVIN D. VAN NAME, President.

New York, Sept. 26, 1916. s29.010

See General Instructions to Bidders on last page, last column, of the "City Record."

SEALED BIDS OR ESTIMATES WILL BE received by the President of the Borough of Richmond at Borough Hall, St. George, New Brighton, S. I., until 12 noon, on

MONDAY, OCTOBER 9, 1916,

Borough of Richmond.

FOR CONSTRUCTING CONCRETE SIDEWALKS ON THE FOLLOWING STREETS:

NEW DORP LANE (EAST SIDE), BETWEEN 3RD ST. AND 5TH ST.; LOCUST AVE. (WEST SIDE), BETWEEN 3RD ST. AND RICHMOND RD.; ELM AVE. BETWEEN 3RD ST. AND RICHMOND RD.; MAPLE AVE. BETWEEN RICHMOND RD. AND 5TH ST.; SEAVIEW AVE. BETWEEN RICHMOND RD. AND 5TH ST., TOGETHER WITH ALL WORK INCIDENTAL THERETO.

The Engineer's estimate of the quantity and quality of the materials, and the nature and extent, as near as possible, of the work required, is as follows:

2,700 square feet of concrete sidewalk, constructed.

The time for the completion of the work and the full performance of the contract is fifteen (15) consecutive working days.

The amount of security required for the performance of the contract is Three Hundred Dollars (\$300), and the amount of deposit accompanying the bid shall be five (5) per cent. of the amount of security.

The bidder shall state the price of each item contained in the Engineer's estimate. The bids will be compared and the contract awarded at a lump or aggregate sum.

Bidders are requested to make their bids or estimates upon the blank form prepared by the President, a copy of which, with the proper envelope in which to enclose the bid, can be obtained upon application therefor at the office of the Engineer, Bureau of Engineering, Borough Hall, St. George, S. I., where plans and the contract, including the specifications, in the form approved by the Corporation Counsel, may be seen and other information obtained.

CALVIN D. VAN NAME, President.

New York, Sept. 25, 1916. s28.09

See General Instructions to Bidders on last page, last column, of the "City Record."

BOARD OF ESTIMATE AND APPORTIONMENT.

Notice of Public Hearings.

PUBLIC IMPROVEMENT MATTERS.

NOTICE IS HEREBY GIVEN THAT AT THE meeting of the Board of Estimate and Apportionment held on September 22, 1916 (Cal. No. 2), the Board continued until October 20, 1916, the hearing in the matter of amending the proceeding authorized by said Board on May 4, 1911, for acquiring title to Chicago street, from Corona avenue to Queens Boulevard; Toledo avenue from South Railroad avenue to Queens Boulevard; Parcel street from Gay street to Corona avenue; Medina place from Gerry avenue to Corona avenue; and the Public place bounded by Chicago street, Justice street and Laconia street, Borough of Queens, so as to relate to Chicago street from Corona avenue to Queens Boulevard; Toledo street from Corona avenue to Queens Boulevard; Parcel street from Gay street to Corona avenue; Medina place from Gerry avenue to Corona avenue; and the Public place bounded by Chicago street, Justice street and Laconia street.

The hearing will be held in Room 16, City Hall, Borough of Manhattan, City of New York, on Friday, October 20, 1916, at 10:30 o'clock a. m.

The following is the proposed modified district of assessment in this proposed amended proceeding:

Beginning at a point on the prolongation of a line midway between Gay street and Hanover avenue, as these streets are laid out between Corona avenue and Hammond place, distant 100 feet northerly from the northerly line of Corona avenue, the said distance being measured at right angles to Corona avenue, and running thence southwardly along the said line midway between Gay street and Hanover avenue and along the prolongation of the said line, to the intersection with the prolongation of a line midway between Parcel street and Gerry avenue; thence westwardly along the said line midway between Parcel street and Gerry avenue and along the prolongation of the said line, to the intersection with a line midway between Toledo street and Gay street; thence southwardly along the said line midway between Toledo street and Gay street and along the prolongation of the said line, to the intersection with a line midway between Gerry avenue and Maurice avenue; thence eastwardly along the said line midway between Gerry avenue and Maurice avenue to the intersection with a line midway between Toledo street and Hanover avenue; thence southwardly along the said line midway between Toledo street and Hanover avenue to the intersection with a line bisecting the angle formed by the intersection of the prolongations of the center lines of Toledo street and Hanover avenue, as these streets are laid out between Norfolk street and Orontes street; thence southwardly along the said bisecting line to the intersection with a line midway between Palmer street and Rodman street; thence westwardly along the said line midway between Palmer street and Rodman street to the intersection with the northerly line of Queens Boulevard; thence southwestwardly at right angles to Queens Boulevard to a point distant 100 feet southwesterly from its southwesterly side; thence northwesterly along a straight line to a point on the southeasterly line of Woodhaven avenue, where it is intersected by the prolongation of a line distant 100 feet southwesterly from and parallel with the southwesterly line of Queens Boulevard, as this street is laid out between Custer street and Buskirk place, the said distance being measured at right angles to Queens Boulevard; thence northwesterly along the said line parallel with Queens Boulevard and along the prolongation of the said line, to the intersection with the prolongation of a line distant 290 feet westerly from and parallel with the westerly line of Chicago street as this street is laid out between Laconia street and Martense street, the said distance being measured at right angles to Chicago street; thence northwardly along the said line parallel with Chicago street, and along the prolongation of the said line, to the intersection with the prolongation of a line distant 100 feet northeasterly from and parallel with the northeasterly line of Roach place, the said distance being measured at right angles to Roach place; thence northwesterly along the said line parallel with Roach place and along the prolongation of the said line, to a point distant 100 feet northerly from the northerly line of Corona avenue; thence generally eastwardly and always distant 100 feet northerly from and parallel with the northerly line of Corona avenue to the point or place of beginning.

Dated, October 6, 1916.

JOSEPH HAAG, Secretary, Municipal Building. Telephone 4560 Worth. 06.18

NOTICE IS HEREBY GIVEN THAT THE Board of Estimate and Apportionment of the City of New York, deeming it for the public interest so to do, proposes to change the map or plan of The City of New York so as to change the grades of Review avenue, between Howard street and Laurel Hill Boulevard, Borough of Queens, and that a meeting of said Board will be held in the Old Council Chamber, City Hall, Borough of Manhattan, City of New York, on Friday, October 20, 1916, at 10:30 o'clock a. m., at which such proposed change will be considered by said Board; all of which is more particularly set forth and described in the following resolutions adopted by the Board on September 29, 1916 (Cal. No. 145), notice of the adoption of which is hereby given, viz.:

Resolved, That the Board of Estimate and Apportionment of The City of New York, in pursuance of the provisions of Section 442 of the Greater New York Charter, as amended, deeming it for the public interest so to do, proposes to change the map or plan of The City of New York so as to change the grades of Review avenue, between Howard street and Laurel Hill Boulevard, Borough of Queens, which proposed change is more particularly shown upon a map or plan bearing the signature of the President of the Borough and dated January 18, 1916.

Resolved, That this Board consider the proposed change at a meeting of the Board, to be held in the City Hall, Borough of Manhattan, City of New York, on Friday, October 13, 1916, at 10:30 o'clock a. m.

Resolved, That the Secretary of this Board cause these resolutions and a notice to all persons affected thereby that the proposed change will be considered at a meeting of the Board, to be held at the aforesaid time and place, to be published in the City Record for ten days continuously, Sundays and legal holidays excepted, prior to the 13th day of October, 1916.

Dated September 29, 1916.

JOSEPH HAAG, Secretary, Municipal Building. Telephone 4560 Worth. s29.010

NOTICE IS HEREBY GIVEN THAT THE Board of Estimate and Apportionment of The City of New York, deeming it for the public interest so to do, proposes to change the map or plan of The City of New York so as to change the grades of the street system within the territory bounded by Avenue M, Flatlands avenue, Flatbush avenue, Avenue P, East 38th street, Avenue Q, East 35th street and East 34th street, Borough of Brooklyn, and that a meeting of said Board will be held in the Old Council Chamber, City Hall, Borough of Manhattan, City of New York, on Friday, October 13, 1916, at 10:30 o'clock a. m., at which such proposed change will be considered by said Board; all of which is more particularly set forth and described in the following resolutions adopted by the Board on September 15, 1916 (Cal. No. 209), notice of the adoption of which is hereby given, viz.:

Resolved, That the Board of Estimate and Apportionment of The City of New York, in pursuance of the provisions of Section 442 of the Greater New York Charter, as amended, deeming it for the public interest so to do, proposes to change the map or plan of The City of New York so as to change the grades of the street system within the territory bounded by Avenue M, Flatlands avenue, Flatbush avenue, Avenue P, East 38th street, Avenue Q, East 35th street and East 34th street, Borough of Brooklyn, and that a meeting of said Board will be held in the Old Council Chamber, City Hall, Borough of Manhattan, City of New York, on Friday, October 13, 1916, at 10:30 o'clock a. m., at which such proposed change will be considered by said Board; all of which is more particularly set forth and described in the following resolutions adopted by the Board on September 15, 1916 (Cal. No. 209), notice of the adoption of which is hereby given, viz.:

Resolved, That the Board of Estimate and Apportionment of The City of New York, in pursuance of the provisions of Section 442 of the Greater New York Charter, as amended, deeming it for the public interest so to do, proposes to change the map or plan of The City of New York so as to change the grades of the street system within the territory bounded by Avenue M, Flatlands avenue, Flatbush avenue, Avenue P, East 38th street, Avenue Q, East 35th street and East 34th street, Borough of Brooklyn, and that a meeting of said Board will be held in the Old Council Chamber, City Hall, Borough of Manhattan, City of New York, on Friday, October 13, 1916, at 10:30 o'clock a. m., at which such proposed change will be considered by said Board; all of which is more particularly set forth and described in the following resolutions adopted by the Board on September 15, 1916 (Cal. No. 209), notice of the adoption of which is hereby given, viz.:

Resolved, That the Board of Estimate and Apportionment of The City of New York, in pursuance of the provisions of Section 442 of the Greater New York Charter, as amended, deeming it for the public interest so to do, proposes to change the map or plan of The City of New York so as to change the grades of the street system within the territory bounded by Avenue M, Flatlands avenue, Flatbush avenue, Avenue P, East 38th street, Avenue Q, East 35th street and East 34th street, Borough of Brooklyn, and that a meeting of said Board will be held in the Old Council Chamber, City Hall, Borough of Manhattan, City of New York, on Friday, October 13, 1916, at 10:30 o'clock a. m., at which such proposed change will be considered by said Board; all of which is more particularly set forth and described in the following resolutions adopted by the Board on September 15, 1916 (Cal. No. 209), notice of the adoption of which is hereby given, viz.:

Resolved, That the Board of Estimate and Apportionment of The City of New York, in pursuance of the provisions of Section 442 of the Greater New York Charter, as amended, deeming it for the public interest so to do, proposes to change the map or plan of The City of New York so as to change the grades of the street system within the territory bounded by Avenue M, Flatlands avenue, Flatbush avenue, Avenue P, East 38th street, Avenue Q, East 35th street and East 34th street, Borough of Brooklyn, and that a meeting of said Board will be held in the Old Council Chamber, City Hall, Borough of Manhattan, City of New York, on Friday, October 13, 1916, at 10:30 o'clock a. m., at which such proposed change will be considered by said Board; all of which is more particularly set forth and described in the following resolutions adopted by the Board on September 15, 1916 (Cal. No. 209), notice of the adoption of which is hereby given, viz.:

Resolved, That the Board of Estimate and Apportionment of The City of New York, in pursuance of the provisions of Section 442 of the Greater New York Charter, as amended, deeming it for the public interest so to do, proposes to change the map or plan of The City of New York so as to change the grades of the street system within the territory bounded by Avenue M, Flatlands avenue, Flatbush avenue, Avenue P, East 38th street, Avenue Q, East 35th street and East 34th street, Borough of Brooklyn, and that a meeting of said Board will be held in the Old Council Chamber, City Hall, Borough of Manhattan, City of New York, on Friday, October 13, 1916, at 10:30 o'clock a. m., at which such proposed change will be considered by said Board; all of which is more particularly set forth and described in the following resolutions adopted by the Board on September 15, 1916 (Cal. No. 209), notice of the adoption of which is hereby given, viz.:

Resolved, That the Board of Estimate and Apportionment of The City of New York, in pursuance of the provisions of Section 442 of the Greater New York Charter, as amended, deeming it for the public interest so to do, proposes to change the map or plan of The City of New York so as to change the grades of the street system within the territory bounded by Avenue M, Flatlands avenue, Flatbush avenue, Avenue P, East 38th street, Avenue Q, East 35th street and East 34th street, Borough of Brooklyn, and that a meeting of said Board will be held in the Old Council Chamber, City Hall, Borough of Manhattan, City of New York, on Friday, October 13, 1916, at 10:30 o'clock a. m., at which such proposed change will be considered by said Board; all of which is more particularly set forth and described in the following resolutions adopted by the Board on September 15, 1916 (Cal. No. 209), notice of the adoption of which is hereby given, viz.:

Resolved, That the Board of Estimate and Apportionment of The City of New York, in pursuance of the provisions of Section 442 of the Greater New York Charter, as amended, deeming it for the public interest so to do, proposes to change the map or plan of The City of New York so as to change the grades of the street system within the territory bounded by Avenue M, Flatlands avenue, Flatbush avenue, Avenue P, East 38th street, Avenue Q, East 35th street and East 34th street, Borough of Brooklyn, and that a meeting of said Board will be held in the Old Council Chamber, City Hall, Borough of Manhattan, City of New York, on Friday, October 13, 1916, at 10:30 o'clock a. m., at which such proposed change will be considered by said Board; all of which is more particularly set forth and described in the following resolutions adopted by the Board on September 15, 1916 (Cal. No. 209), notice of the adoption of which is hereby given, viz.:

Resolved, That the Board of Estimate and Apportionment of The City of New York, in pursuance of the provisions of Section 442 of the Greater New York Charter, as amended, deeming it for the public interest so to do, proposes to change the map or plan of The City of New York so as to change the grades of the street system within the territory bounded by Avenue M, Flatlands avenue, Flatbush avenue, Avenue P, East 38th street, Avenue Q, East 35th street and East 34th street, Borough of Brooklyn, and that a meeting of said Board will be held in the Old Council Chamber, City Hall, Borough of Manhattan, City of New York, on Friday, October 13, 1916, at 10:30 o'clock a. m., at which such proposed change will be considered by said Board; all of which is more particularly set forth and described in the following resolutions adopted by the Board on September 15, 1916 (Cal. No. 209), notice of the adoption of which is hereby given, viz.:

Resolved, That the Board of Estimate and Apportionment of The City of New York, in pursuance of the provisions of Section 442 of the Greater New York Charter, as amended, deeming it for the public interest so to do, proposes to change the map or plan of The City of New York so as to change the grades of the street system within the territory bounded by Avenue M, Flatlands avenue, Flatbush avenue, Avenue P, East 38th street, Avenue Q, East 35th street and East 34th street, Borough of Brooklyn, and that a meeting of said Board will be held in the Old Council Chamber, City Hall, Borough of Manhattan, City of New York, on Friday, October 13, 1916, at 10:30 o'clock a. m., at which such proposed change will be considered by said Board; all of which is more particularly set forth and described in the following resolutions adopted by the Board on September 15, 1916 (Cal. No. 209), notice of the adoption of which is hereby given, viz.:

Resolved, That the Board of Estimate and Apportionment of The City of New York, in pursuance of the provisions of Section 442 of the Greater New York Charter, as amended, deeming it for the public interest so to do, proposes to change the map or plan of The City of New York so as to change the grades of the street system within the territory bounded by Avenue M, Flatlands avenue, Flatbush avenue, Avenue P, East 38th street, Avenue Q, East 35th street and East 34th street, Borough of Brooklyn, and that a meeting of said Board will be held in the Old Council Chamber, City Hall, Borough of Manhattan, City of New York, on Friday, October 13, 1916, at 10:30 o'clock a. m., at which such proposed change will be considered by said Board; all of which is more particularly set forth and described in the following resolutions adopted by the Board on September 15, 1916 (Cal. No. 209), notice of the adoption of which is hereby given, viz.:

Resolved, That the Board of Estimate and Apportionment of The City of New York, in pursuance of the provisions of Section 442 of the Greater New York Charter, as amended, deeming it for the public interest so to do, proposes to change the map or plan of The City of New York so as to change the grades of the street system within the territory bounded by Avenue M, Flatlands avenue, Flatbush avenue, Avenue P, East 38th street, Avenue Q, East 35th street and East 34th street, Borough of Brooklyn, and that a meeting of said Board will be held in the Old Council Chamber, City Hall, Borough of Manhattan, City of New York, on Friday, October 13, 1916, at 10:30 o'clock a. m., at which such proposed change will be considered by said Board; all of which is more particularly set forth and described in the following resolutions adopted by the Board on September 15, 1916 (Cal. No. 209), notice of the adoption of which is hereby given, viz.:

Resolved, That the Board of Estimate and Apportionment of The City of New York, in pursuance of the provisions of Section 442 of the Greater New York Charter, as amended, deeming it for the public interest so to do, proposes to change the map or plan of The City of New York so as to change the grades of the street system within the territory bounded by Avenue M, Flatlands avenue, Flatbush avenue, Avenue P, East 38th street, Avenue Q, East 35th street and East 34th street, Borough of Brooklyn, and that a meeting of said Board will be held in the Old Council Chamber, City Hall, Borough of Manhattan, City of New York, on Friday, October 13, 1916, at 10:30 o'clock a. m., at which such proposed change will be considered by said Board; all of which is more particularly set forth and described in the following resolutions adopted by the Board on September 15, 1916 (Cal. No. 209), notice of the adoption of which is hereby given, viz.:

Resolved, That the Board of Estimate and Apportionment of The City of New York, in pursuance of the provisions of Section 442 of the Greater New York Charter, as amended, deeming it for the public interest so to do, proposes to change the map or plan of The City of New York so as to change the grades of the street system within the territory bounded by Avenue M, Flatlands avenue, Flatbush avenue, Avenue P, East 38th street, Avenue Q, East 35th street and East 34th street, Borough of Brooklyn, and that a meeting of said Board will be held in the Old Council Chamber, City Hall, Borough of Manhattan, City of New York, on Friday, October 13, 1916, at 10:30 o'clock a. m., at which such proposed change will be considered by said Board; all of which is more particularly set forth and described in the following resolutions adopted by the Board on September 15, 1916 (Cal. No. 209), notice of the adoption of which is hereby given, viz.:

Resolved, That the Board of Estimate and Apportionment of The City of New York, in pursuance of the provisions of Section 442 of the Greater New York Charter, as amended, deeming it for the public interest so to do, proposes to change the map or plan of The City of New York so as to change the grades of the street system within the territory bounded by Avenue M, Flatlands avenue, Flatbush avenue, Avenue P, East 38th street, Avenue Q, East 35th street and East 34th street, Borough of Brooklyn, and that a meeting of said Board will be held in the Old Council Chamber, City Hall, Borough of Manhattan, City of New York, on Friday, October 13, 1916, at 10:30 o'clock a. m., at which such proposed change will be considered by said Board; all of which is more particularly set forth and described in the following resolutions adopted by the Board on September 15, 1916 (Cal. No. 209), notice of the adoption of which is hereby given, viz.:

Resolved, That the Board of Estimate and Apportionment of The City of New York, in pursuance of the provisions of Section 442 of the Greater New York Charter, as amended, deeming it for the public interest so to do, proposes to change the map or plan of The City of New York so as to change the grades of the street system within the territory bounded by Avenue M, Flatlands avenue, Flatbush avenue, Avenue P, East 38th street, Avenue Q, East 35th street and East 34th street, Borough of Brooklyn, and that a meeting of said Board will be held in the Old Council Chamber, City Hall, Borough of Manhattan, City of New York, on Friday, October 13, 1916, at 10:30 o'clock a. m., at which such proposed change will be considered by said Board; all of which is more particularly set forth and described in the following resolutions adopted by the Board on September 15, 1916 (Cal. No. 209), notice of the adoption of which is hereby given, viz.:

Resolved, That the Board of Estimate and Apportionment of The City of New York, in pursuance of the provisions of Section 442 of the Greater New York Charter, as amended, deeming it for the public interest so to do, proposes to change the map or plan of The City of New York so as to change the grades of the street system within the territory bounded by Avenue M, Flatlands avenue, Flatbush avenue, Avenue P, East 38th street, Avenue Q, East 35th street and East 34th street, Borough of Brooklyn, and that a meeting of said Board will be held in the Old Council Chamber, City Hall, Borough of Manhattan, City of New York, on Friday, October 13, 1916, at 10:30 o'clock a. m., at which such proposed change will be considered by said Board; all of which is more particularly set forth and described in the following resolutions adopted by the Board on September 15, 1916 (Cal. No. 209), notice of the adoption of which is hereby given, viz.:

Resolved, That the Board of Estimate and Apportionment of The City of New York, in pursuance of the provisions of Section 442 of the Greater New York Charter, as amended, deeming it for the public interest so to do, proposes to change the map or plan of The City of New York so as to change the grades of the street system within the territory bounded by Avenue M, Flatlands avenue, Flatbush avenue, Avenue P, East 38th street, Avenue Q, East 35th street and East 34th street, Borough of Brooklyn, and that a meeting of said Board will be held in the Old Council Chamber, City Hall, Borough of Manhattan, City of New York, on Friday, October 13, 1916, at 10:30 o'clock a. m., at which such proposed change will be considered by said Board; all of which is more particularly set forth and described in the following resolutions adopted by the Board on September 15, 1916 (Cal. No. 209), notice of the adoption of which is hereby given, viz.:

Resolved, That the Board of Estimate and Apportionment of The City of New York, in pursuance of the provisions of Section 442 of the Greater New York Charter, as amended, deeming it for the public interest so to do, proposes to change the map or plan of The City of New York so as to change the grades of the street system within the territory bounded by Avenue M, Flatlands avenue, Flatbush avenue, Avenue P, East 38th street, Avenue Q, East 35th street and East 34th street, Borough of Brooklyn, and that a meeting of said Board will be held in the Old Council Chamber, City Hall, Borough of Manhattan, City of New York, on Friday, October 13, 1916, at 10:30 o'clock a. m., at which such proposed change will be considered by said Board; all of which is more particularly set forth and described in the following resolutions adopted by the Board on September 15, 1916 (Cal. No. 209), notice of the adoption of which is hereby given, viz.:

Resolved, That the Board of Estimate and Apportionment of The City of New York, in pursuance of the provisions of Section 442 of the Greater New York Charter, as amended, deeming it for the public interest so to do, proposes to change the map or plan of The City of New York so as to change the grades of the street system within the territory bounded by Avenue M, Flatlands avenue, Flatbush avenue, Avenue P, East 38th street, Avenue Q, East 35th street and East 34th street, Borough of Brooklyn, and that a meeting of said Board will be held in the Old Council Chamber, City Hall, Borough of Manhattan, City of New York, on Friday, October 13, 1916, at 10:30 o'clock a. m., at which such proposed change will be considered by said Board; all of which is more particularly set forth and described in the following resolutions adopted by the Board on September 15, 1916 (Cal. No. 209), notice of the adoption of which is hereby given, viz.:

Resolved, That the Board of Estimate and Apportionment of The City of New York, in pursuance of the provisions of Section 442 of the Greater New York Charter, as amended, deeming it for the public interest so to do, proposes to change the map or plan of The City of New York so as to change the grades of the street system within the territory bounded by Avenue M, Flatlands avenue, Flatbush avenue, Avenue P, East 38th street, Avenue Q, East 35th street and East 34th street, Borough of Brooklyn, and that a meeting of said Board will be held in the Old Council Chamber, City Hall, Borough of Manhattan, City of New York, on Friday, October 13, 1916, at 10:30 o'clock a. m., at which such proposed change will be considered by said Board; all of

the following resolutions adopted by the Board on September 15, 1916 (Cal. No. 211), notice of the adoption of which is hereby given, viz.: Resolved, That the Board of Estimate and Apportionment of The City of New York, in pursuance of the provisions of Section 442 of the Greater New York Charter, as amended, deeming it for the public interest so to do, proposes to change the map or plan of The City of New York by changing the grade of East 151st street, between Exterior street and Cromwell avenue, Borough of The Bronx, City of New York, which proposed change is more particularly shown upon a map or plan bearing the signature of the President of the Borough, and dated January 25, 1916.

Resolved, That this Board consider the proposed change at a meeting of the Board, to be held in the City Hall, Borough of Manhattan, City of New York, on Friday, October 13, 1916, at 10:30 o'clock a. m.

Resolved, That the Secretary of this Board cause these resolutions and a notice to all persons affected thereby that the proposed change will be considered at a meeting of the Board, to be held at the aforesaid time and place, to be published in the City Record for ten days continuously, Sundays and legal holidays excepted, prior to the 13th day of October, 1916.

Dated September 29, 1916.
JOSEPH HAAG, Secretary, Municipal Building.
Telephone 4560 Worth. s29,010

NOTICE IS HEREBY GIVEN THAT THE Board of Estimate and Apportionment of The City of New York, deeming it for the public interest so to do, proposes to change the map or plan of The City of New York so as to change the lines and grades of the street system within the territory bounded by Proctor street, Metropolitan avenue, Hinman street and Memorial street, Borough of Queens, and that a meeting of said Board will be held in the Old Council Chamber, City Hall, Borough of Manhattan, City of New York, on Friday, October 13, 1916, at 10:30 o'clock a. m., at which such proposed change will be considered by said Board; all of which is more particularly set forth and described in the following resolutions adopted by the Board on September 15, 1916 (Cal. No. 212), notice of the adoption of which is hereby given, viz.:

Resolved, That the Board of Estimate and Apportionment of The City of New York, in pursuance of the provisions of Section 442 of the Greater New York Charter, as amended, deeming it for the public interest so to do, proposes to change the map or plan of The City of New York by changing the lines and grades of the street system within the territory bounded by Proctor street, Metropolitan avenue, Hinman street and Memorial street, in the Borough of Queens, City of New York, which proposed change is more particularly shown upon a map or plan bearing the signature of the President of the Borough, and dated July 25, 1916.

Resolved, That this Board consider the proposed change at a meeting of the Board, to be held in the City Hall, Borough of Manhattan, City of New York, on Friday, October 13, 1916, at 10:30 o'clock a. m.

Resolved, That the Secretary of this Board cause these resolutions and a notice to all persons affected thereby that the proposed change will be considered at a meeting of the Board, to be held at the aforesaid time and place, to be published in the City Record for ten days continuously, Sundays and legal holidays excepted, prior to the 13th day of October, 1916.

Dated September 29, 1916.
JOSEPH HAAG, Secretary, Municipal Building.
Telephone 4560 Worth. s29,010

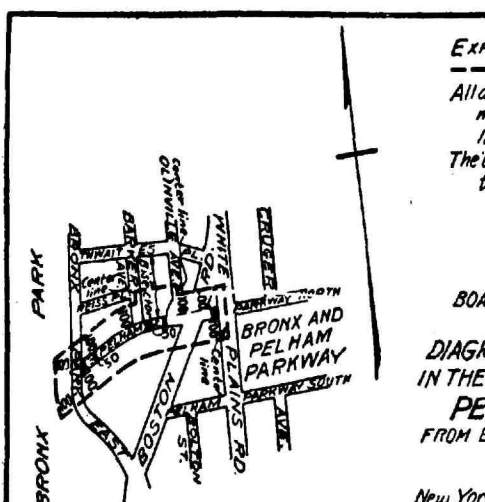
NOTICE IS HEREBY GIVEN THAT THE Board of Estimate and Apportionment of The City of New York, deeming it for the public interest so to do, proposes to change the map or plan of The City of New York so as to change the lines and grades of the street system within the territory bounded by Fitting street, Middleburg avenue, Stone street, Skillman avenue, Hancock place and Greenpoint avenue, Borough of Queens, and that a meeting of said Board will be held in the Old Council Chamber, City Hall, Borough of Manhattan, City of New York, on Friday, October 13, 1916, at 10:30 o'clock a. m., at which such proposed change will be considered by said Board; all of which is more particularly set forth and described in the following resolutions adopted by the Board on September 15, 1916 (Cal. No. 213), notice of the adoption of which is hereby given, viz.:

Resolved, That the Board of Estimate and Apportionment of The City of New York, in pursuance of the provisions of Section 442 of the Greater New York Charter, as amended, deeming it for the public interest so to do, proposes to change the map or plan of The City of New York by changing the lines and grades of the street system within the territory bounded by Fitting street, Middleburg avenue, Stone street, Skillman avenue, Hancock place and Greenpoint avenue, in the Borough of Queens, City of New York, which proposed change is more particularly shown upon a map or plan bearing the signature of the President of the Borough, and dated February 24, 1916.

Resolved, That this Board consider the proposed change at a meeting of the Board, to be held in the City Hall, Borough of Manhattan, City of New York, on Friday, October 13, 1916, at 10:30 o'clock a. m.

Resolved, That the Secretary of this Board cause these resolutions and a notice to all persons affected thereby that the proposed change will be considered at a meeting of the Board, to be held at the aforesaid time and place, to be published in the City Record for ten days continuously, Sundays and legal holidays excepted, prior to the 13th day of October, 1916.

Dated September 29, 1916.
JOSEPH HAAG, Secretary, Municipal Building.
Telephone 4560 Worth. s29,010



Resolved, That this Board consider the proposed area of assessment at a meeting of the Board to be held in The City of New York, Borough of Manhattan, in the City Hall, on Friday, October 13, 1916, at 10:30 o'clock a. m., and that at the same time and place a public hearing thereon will then and there be had.

NOTICE IS HEREBY GIVEN THAT THE Board of Estimate and Apportionment of The City of New York, deeming it for the public interest so to do, proposes to change the map or plan of The City of New York so as to change the grades of 88th street (Dennington avenue), from Park Lane South (Ashland street) to 85th road (Ferriss street), and of Park Lane South (Ashland street), from 87th street to 89th street, Borough of Queens, and that a meeting of said Board will be held in the Old Council Chamber, City Hall, Borough of Manhattan, City of New York, on Friday, October 13, 1916, at 10:30 o'clock a. m., at which such proposed change will be considered by said Board; all of which is more particularly set forth and described in the following resolutions adopted by the Board on September 15, 1916 (Cal. No. 246), notice of the adoption of which is hereby given, viz.:

Resolved, That the Board of Estimate and Apportionment of The City of New York, in pursuance of the provisions of Section 442 of the Greater New York Charter, as amended, deeming it for the public interest so to do, proposes to change the map or plan of The City of New York by changing the grades of 88th street (Dennington avenue), from Park Lane South (Ashland street) to 85th road (Ferriss street), and of Park Lane South (Ashland street), from 87th street to 89th street, in the Borough of Queens, City of New York, which proposed change is more particularly shown upon a map or plan bearing the signature of the President of the Borough, and dated September 13, 1916.

Resolved, That this Board consider the proposed change at a meeting of the Board, to be held in the City Hall, Borough of Manhattan, City of New York, on Friday, October 13, 1916, at 10:30 o'clock a. m.

Resolved, That the Secretary of this Board cause these resolutions and a notice to all persons affected thereby that the proposed change will be considered at a meeting of the Board, to be held at the aforesaid time and place, to be published in the City Record for ten days continuously, Sundays and legal holidays excepted, prior to the 13th day of October, 1916.

Dated September 29, 1916.
JOSEPH HAAG, Secretary, Municipal Building.
Telephone 4560 Worth. s29,010

NOTICE IS HEREBY GIVEN THAT THE Board of Estimate and Apportionment of The City of New York, deeming it for the public interest so to do, proposes to change the map or plan of The City of New York so as to change the grades of the street system within the territory bounded by Queens Boulevard, Reeder place, Maurice avenue, Broadway, Corona avenue, Roach place, St. James street, Neil place, South Railroad avenue, Gay street, Corona avenue Junction avenue, Gerry avenue, Field place and Martense street, Borough of Queens, and that a meeting of said Board will be held in the Old Council Chamber, City Hall, Borough of Manhattan, City of New York, on Friday, October 13, 1916, at 10:30 o'clock a. m., at which such proposed change will be considered by said Board; all of which is more particularly set forth and described in the following resolutions adopted by the Board on September 15, 1916 (Cal. No. 214), notice of the adoption of which is hereby given, viz.:

Resolved, That the Board of Estimate and Apportionment of The City of New York, in pursuance of the provisions of Section 442 of the Greater New York Charter, as amended, deeming it for the public interest so to do, proposes to change the map or plan of The City of New York by changing the grades of the street system within the territory bounded by Queens Boulevard, Reeder place, Maurice avenue, Broadway, Corona avenue, Roach place, St. James street, Neil place, South Railroad avenue, Gay street, Corona avenue Junction avenue, Gerry avenue, Field place and Martense street, in the Borough of Queens, City of New York, which proposed change is more particularly shown upon a map or plan bearing the signature of the President of the Borough, and dated October 28, 1915.

Resolved, That this Board consider the proposed change at a meeting of the Board, to be held in the City Hall, Borough of Manhattan, City of New York, on Friday, October 13, 1916, at 10:30 o'clock a. m.

Resolved, That the Secretary of this Board cause these resolutions and a notice to all persons affected thereby that the proposed change will be considered at a meeting of the Board, to be held at the aforesaid time and place, to be published in the City Record for ten days continuously, Sundays and legal holidays excepted, prior to the 13th day of October, 1916.

Dated September 29, 1916.
JOSEPH HAAG, Secretary, Municipal Building.
Telephone 4560 Worth. s29,010

NOTICE IS HEREBY GIVEN THAT AT THE meeting of the Board of Estimate and Apportionment held on September 15, 1916 (Cal. No. 215), the following resolutions were adopted:

Whereas, The Board of Estimate and Apportionment of The City of New York is considering the advisability of instituting proceedings to acquire title to the real property required for the opening and extending of Pelham Parkway North from Bronx Park East to White Plains Road, in the Borough of The Bronx, City of New York; and

Whereas, The Board of Estimate and Apportionment is authorized and required at the time of the adoption of the resolution directing the institution of proceedings to acquire title to the real property required for the foregoing improvement to fix and determine upon an area or areas of assessment for benefit for said proceedings.

Resolved, That the Board of Estimate and Apportionment, in pursuance of the provisions of Section 973 of the Greater New York Charter, as amended, hereby gives notice that the proposed area of assessment for benefit in these proceedings is as shown on the following diagram:

EXPLANATORY NOTE:
--- indicates the boundary of the area of assessment.
All distances indicated are in feet and are to be measured at right angles or normal to the street lines to which they are referenced.
The original of this diagram is on file in the office of the Chief Engineer, Room 1347, Municipal Building.

BOARD OF ESTIMATE AND APPOINTMENT
OFFICE OF THE CHIEF ENGINEER
DIAGRAM SHOWING AREA OF ASSESSMENT
IN THE PROCEEDING FOR ACQUIRING TITLE TO
PELHAM PARKWAY NORTH
FROM BRONX PARK EAST TO WHITE PLAINS ROAD
BOROUGH OF THE BRONX.
New York, Sept. 8th 1916.

SCALE:
0 100 200
Thos. H. Haug
Chief Engineer.

cause these resolutions and a notice to all persons affected thereby to be published in The City Record for ten days, exclusive of Sundays and legal holidays, prior to Friday, October 13, 1916.
Dated, September 29, 1916.
JOSEPH HAAG, Secretary, Municipal Building.
Telephone 4560 Worth. s29,010

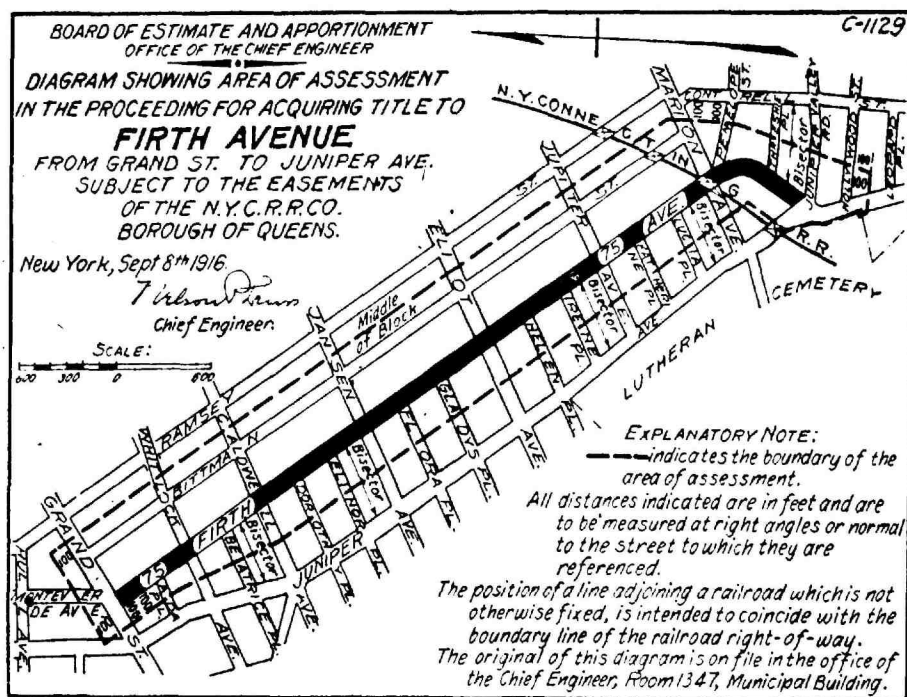
NOTICE IS HEREBY GIVEN THAT AT THE meeting of the Board of Estimate and Apportionment held on September 15, 1916 (Cal. No. 216), the following resolutions were adopted:

Whereas, The Board of Estimate and Apportionment of The City of New York is considering the advisability of instituting proceedings to acquire title to the real property required for the opening and extending of Fifth Avenue, from

Grand street to Juniper avenue, subject to easements of the New York Connecting Railroad Company, in the Borough of Queens, City of New York; and

Whereas, The Board of Estimate and Apportionment is authorized and required at the time of the adoption of the resolution directing the institution of proceedings to acquire title to the real property required for the foregoing improvement to fix and determine upon an area or areas of assessment for benefit for said proceedings.

Resolved, That the Board of Estimate and Apportionment, in pursuance of the provisions of Section 973 of the Greater New York Charter, as amended, hereby gives notice that the proposed area of assessment for benefit in these proceedings is as shown on the following diagram:



Resolved, That this Board consider the proposed area of assessment at a meeting of the Board to be held in The City of New York, Borough of Manhattan, in the City Hall, on Friday, October 13, 1916, at 10:30 o'clock a. m., and that at the same time and place a public hearing thereon will then and there be had.

Resolved, That the Secretary of this Board cause these resolutions and a notice to all persons affected thereby to be published in The City Record for ten days, exclusive of Sundays and legal holidays, prior to Friday, October 13, 1916.

Dated, September 29, 1916.
JOSEPH HAAG, Secretary, Municipal Building.
Telephone 4560 Worth. s29,010

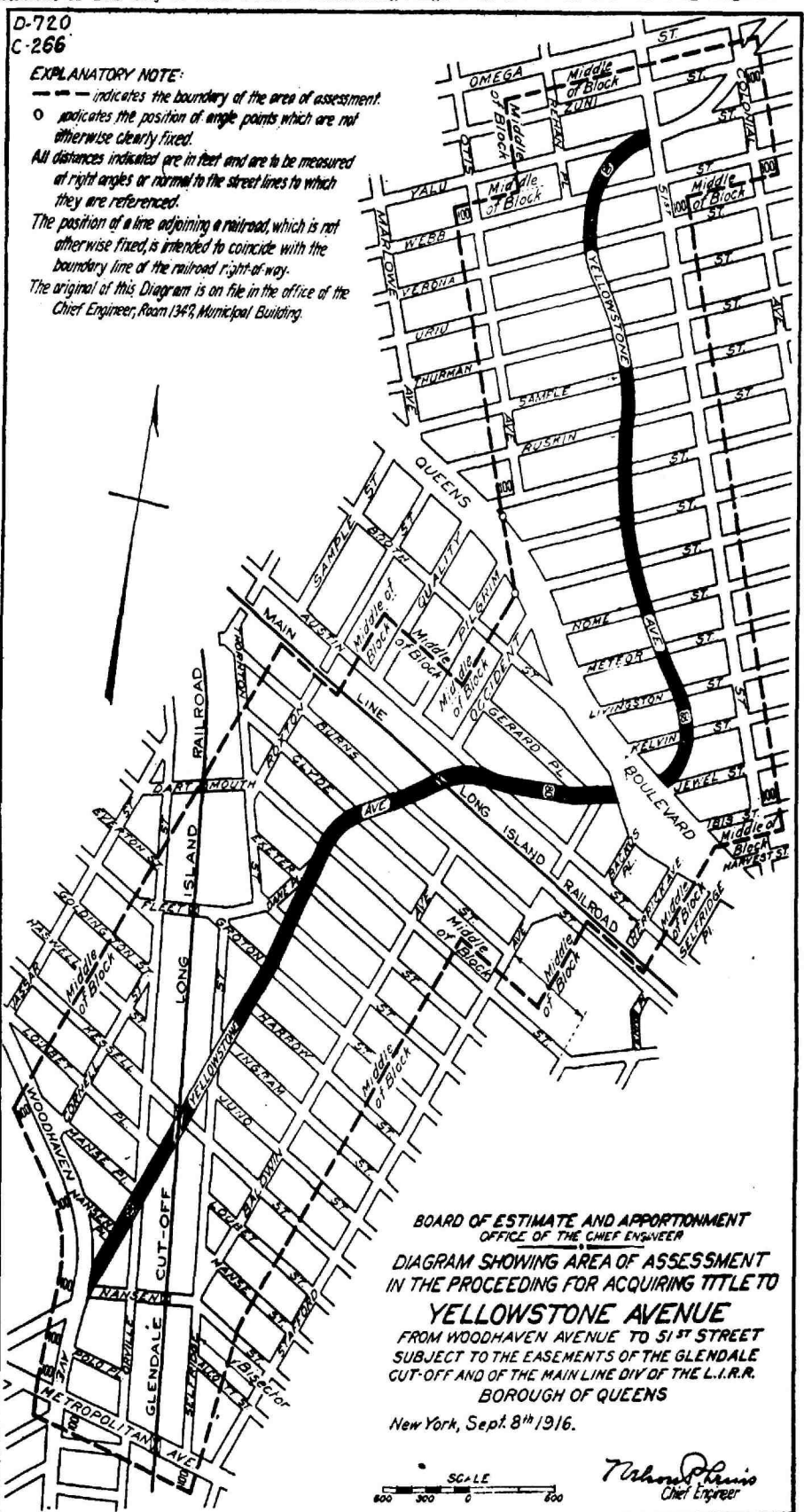
NOTICE IS HEREBY GIVEN THAT AT THE meeting of the Board of Estimate and Apportionment held on September 15, 1916 (Cal. No. 218), the following resolutions were adopted:

Whereas, The Board of Estimate and Apportionment of The City of New York is considering

the advisability of instituting proceedings to acquire title to the real property required for the opening and extending of Yellowstone avenue, from Woodhaven avenue to 51st street, subject to the easements of the Glendale Cut-off and of the Main Line Division of the Long Island Railroad Company, in the Borough of Queens, City of New York; and

Whereas, The Board of Estimate and Apportionment is authorized and required at the time of the adoption of the resolution directing the institution of proceedings to acquire title to the real property required for the foregoing improvement to fix and determine upon an area or areas of assessment for benefit for said proceedings.

Resolved, That the Board of Estimate and Apportionment, in pursuance of the provisions of Section 973 of the Greater New York Charter, as amended, hereby gives notice that the proposed area of assessment for benefit in these proceedings is as shown on the following diagram:



Resolved, That this Board consider the proposed area of assessment at a meeting of the Board to be held in The City of New York, Borough of Manhattan, in the City Hall, on Friday, October 13, 1916, at 10:30 o'clock a. m., and that at the same time and place a public hearing thereon will then and there be had.

Resolved, That the Secretary of this Board cause these resolutions and a notice to all persons affected thereby to be published in The City Record for ten days, exclusive of Sundays and legal holidays, prior to Friday, October 13, 1916.

Dated, September 29, 1916.
JOSEPH HAAG, Secretary, Municipal Building.
Telephone 4560 Worth. s29,010

NOTICE IS HEREBY GIVEN THAT AT THE meeting of the Board of Estimate and Apportionment held on September 15, 1916 (Cal. No. 217), the following resolutions were adopted:

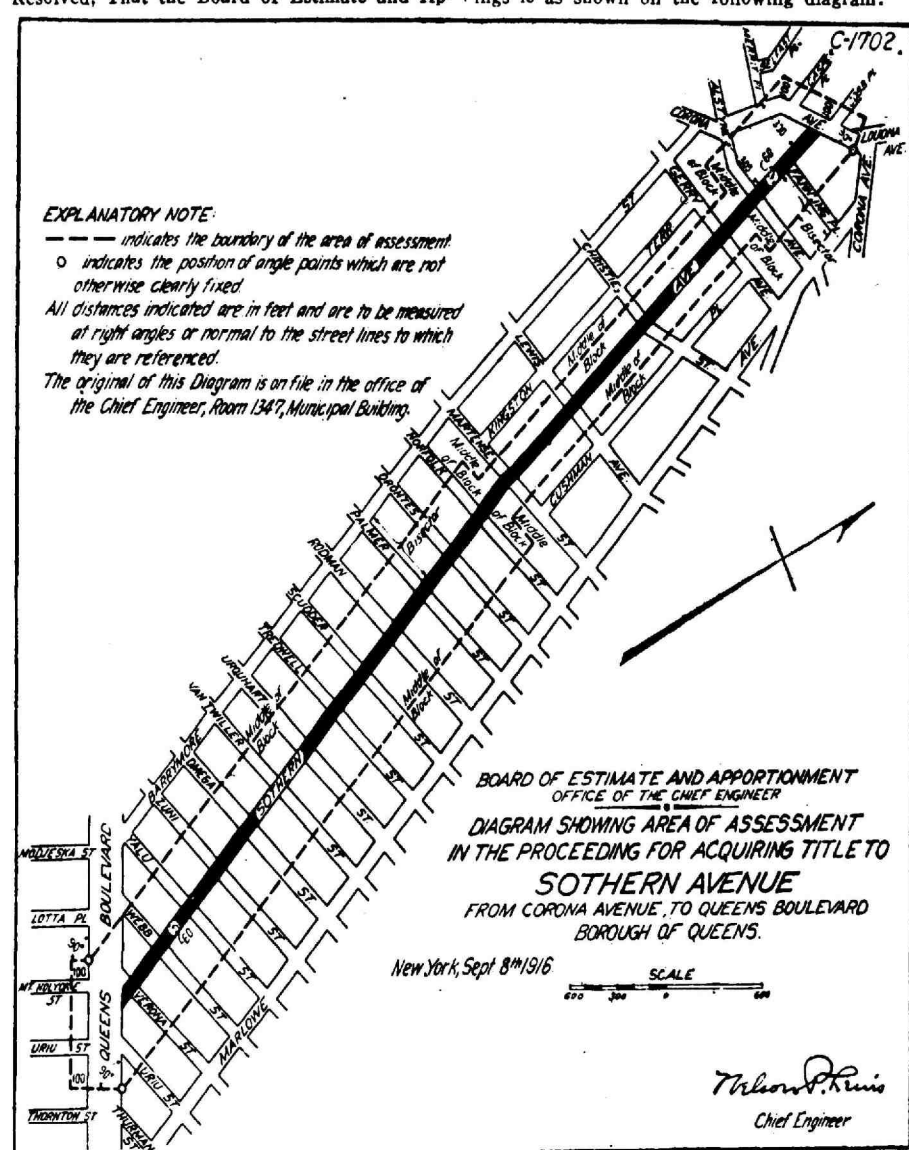
Whereas, The Board of Estimate and Apportionment of The City of New York is considering the advisability of instituting proceedings to acquire title to the real property required for the opening and extending of Southern avenue, from Queens Boulevard to Corona avenue, in the Borough of Queens, City of New York; and

Whereas, The Board of Estimate and Apportionment is authorized and required at the time of the adoption of the resolution directing the

institution of proceedings to acquire title to the real property required for the foregoing improvement to fix and determine upon an area or areas of assessment for benefit for said proceedings.

Resolved, That the Board of Estimate and Ap-

portionment, in pursuance of the provisions of Section 973 of the Greater New York Charter, as amended, hereby gives notice that the proposed area of assessment for benefit in these proceedings is as shown on the following diagram:



Resolved, That this Board consider the proposed area of assessment at a meeting of the Board to be held in The City of New York, Borough of Manhattan, in the City Hall, on Friday, October 13, 1916, at 10:30 o'clock a. m., and that at the same time and place a public hearing thereon will then and there be had.

Resolved, That the Secretary of this Board cause these resolutions and a notice to all persons affected thereby to be published in The City Record for ten days, exclusive of Sundays and legal holidays, prior to Friday, October 13, 1916.

Dated, September 29, 1916.
 JOSEPH HAAG, Secretary, Municipal Building.
 Telephone 4560 Worth. s29,010

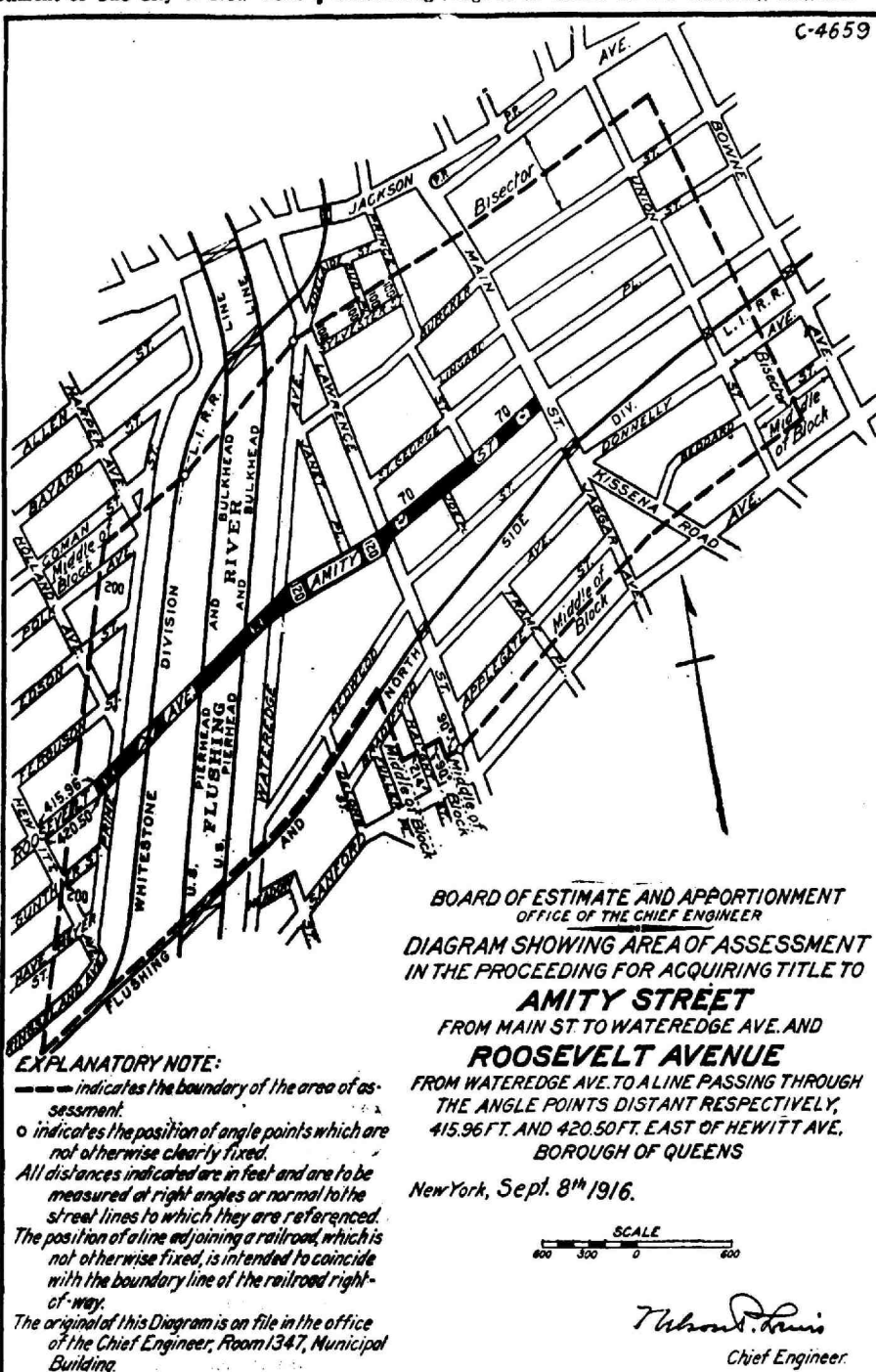
NOTICE IS HEREBY GIVEN THAT AT THE meeting of the Board of Estimate and Apportionment held on September 15, 1916 (Cal. No. 220), the following resolutions were adopted:

Whereas, The Board of Estimate and Apportionment of The City of New York is considering

the advisability of instituting proceedings to acquire title to the real property required for the opening and extending of Amity street, from Wateredge avenue to Main street; and Roosevelt avenue, from Wateredge avenue to a line passing through the angle points distant respectively 415.96 and 420.50 feet east of Hewitt avenue, in the Borough of Queens, City of New York; and

Whereas, The Board of Estimate and Apportionment is authorized and required at the time of the adoption of the resolution directing the institution of proceedings to acquire title to the real property required for the foregoing improvement to fix and determine upon an area or areas of assessment for benefit for said proceedings.

Resolved, That the Board of Estimate and Apportionment, in pursuance of the provisions of Section 973 of the Greater New York Charter, as amended, hereby gives notice that the proposed area of assessment for benefit in these proceedings is as shown on the following diagram:



Resolved, That this Board consider the proposed area of assessment at a meeting of the Board to be held in The City of New York, Borough of Manhattan, in the City Hall, on Friday, October 13, 1916, at 10:30 o'clock a. m., and that at the same time and place a public hearing thereon will then and there be had.

Resolved, That the Secretary of this Board cause these resolutions and a notice to all persons affected thereby to be published in The City Record for ten days, exclusive of Sundays and legal holidays, prior to Friday, October 13, 1916.

Dated, September 29, 1916.
 JOSEPH HAAG, Secretary, Municipal Building.
 Telephone 4560 Worth. s29,010

NOTICE IS HEREBY GIVEN THAT AT THE meeting of the Board of Estimate and Apportionment held on September 15, 1916 (Cal. No. 221), the following resolutions were adopted:

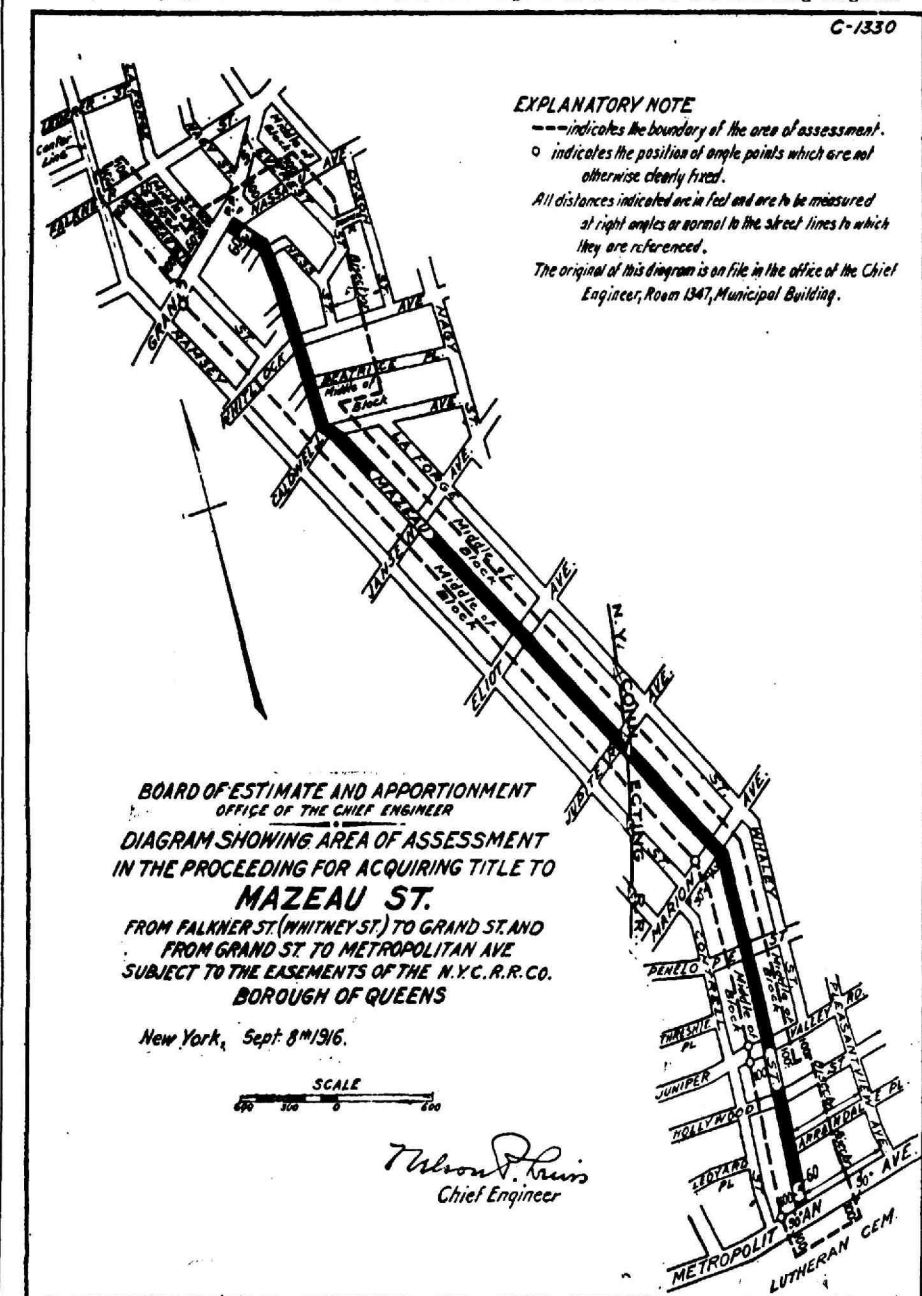
Whereas, The Board of Estimate and Apportionment of The City of New York is considering the advisability of instituting proceedings to acquire title to the real property required for the opening and extending of Mazeau street, from Falkner street (Whitney street), to Grand street, and from Grand street to Metropolitan avenue, subject to easements of the New York Connecting Railroad Company, in the Borough of Queens, City of New York; and

Whereas, The Board of Estimate and Apportionment is authorized and required at the time of the adoption of the resolution directing the institution of proceedings to acquire title to the real property required for the foregoing improvement to fix and determine upon an area or areas of assessment for benefit for said proceedings.

Resolved, That the Board of Estimate and Apportionment, in pursuance of the provisions of

Section 973 of the Greater New York Charter, as amended, hereby gives notice that the proposed

area of assessment for benefit in these proceedings is as shown on the following diagram:



Resolved, That this Board consider the proposed area of assessment at a meeting of the Board to be held in The City of New York, Borough of Manhattan, in the City Hall, on Friday, October 13, 1916, at 10:30 o'clock a. m., and that at the same time and place a public hearing thereon will then and there be had.

Resolved, That the Secretary of this Board cause these resolutions and a notice to all persons affected thereby to be published in The City Record for ten days, exclusive of Sundays and legal holidays, prior to Friday, October 13, 1916.

Dated, September 29, 1916.
 JOSEPH HAAG, Secretary, Municipal Building.
 Telephone 4560 Worth. s29,010

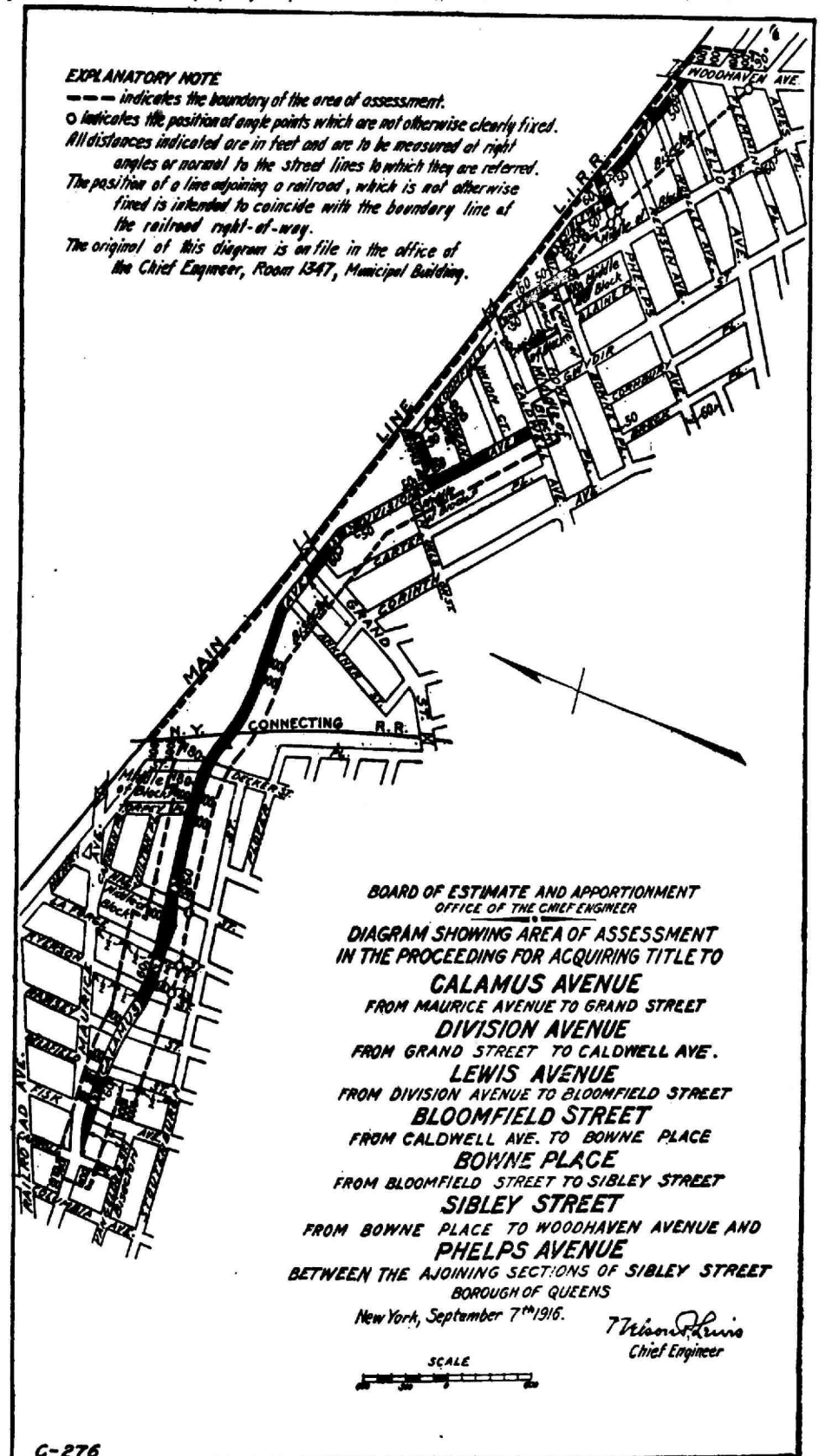
NOTICE IS HEREBY GIVEN THAT AT THE meeting of the Board of Estimate and Apportionment held on September 15, 1916 (Cal. No. 29), the following resolutions were adopted:

Whereas, The Board of Estimate and Apportionment of The City of New York is considering the advisability of instituting proceedings to acquire title to the real property required for the

opening and extending of Calamus avenue, from Maurice avenue to Grand street; Division avenue, from Grand street to Caldwell avenue; Lewis avenue, from Division avenue to Bloomfield street; Bloomfield street, from Caldwell avenue to Bowne place; Bowne place, from Bloomfield street to Sibley street; Sibley street, from Bowne place to Woodhaven avenue; and Phelps avenue between the adjoining sections of Sibley street, in the Borough of Queens, City of New York; and

Whereas, The Board of Estimate and Apportionment is authorized and required at the time of the adoption of the resolution directing the institution of proceedings to acquire title to the real property required for the foregoing improvement to fix and determine upon an area or areas of assessment for benefit for said proceedings.

Resolved, That the Board of Estimate and Apportionment, in pursuance of the provisions of Section 973 of the Greater New York Charter, as amended, hereby gives notice that the proposed area of assessment for benefit in these proceedings is as shown on the following diagram:



Resolved, That this Board consider the proposed area of assessment at a meeting of the Board to be held in The City of New York, Borough of Manhattan, in the City Hall, on Friday, October 13, 1916, at 10:30 o'clock a. m., and that at the same time and place a public hearing thereon will then and there be had.

Resolved, That the Secretary of this Board cause these resolutions and a notice to all persons affected thereby to be published in The City Record for ten days, exclusive of Sundays and legal holidays, prior to Friday, October 13, 1916.

Dated, September 29, 1916.

JOSEPH HAAG, Secretary, Municipal Building.
Telephone 4560 Worth. s29.010

NOTICE IS HEREBY GIVEN THAT AT THE meeting of the Board of Estimate and Apportionment held on September 15, 1916 (Cal. No. 222), the following resolutions were adopted:

Whereas, The Board of Estimate and Apportionment of The City of New York is considering the advisability of instituting proceedings to acquire title to a sewer easement in a parcel of land ten feet wide located within the lines of 72nd avenue and extending from the head of the Vleigh road to a point about 1,710 feet westerly therefrom, Borough of Queens, which property is designated as Parcel No. 2 on the map laying out said easement approved by the Board of Estimate and Apportionment on June 9, 1916,

said easement being required for the drainage of Gutman Swamp in said Borough; and

Whereas, The Board of Estimate and Apportionment is authorized and required at the time of the adoption of the resolution directing the institution of proceedings to acquire title to the aforesaid easement required for the foregoing improvement to fix and determine upon an area or areas of assessment for benefit for said proceedings.

Resolved, That the Board of Estimate and Apportionment, in pursuance of the provisions of the Greater New York Charter, as amended, hereby gives notice that the proposed district of assessment for benefit in these proceedings is, as shown on the following diagram:



Resolved, That this Board consider the proposed district of assessment at a meeting of the Board to be held in The City of New York, Borough of Manhattan, in the City Hall, on Friday, October 13, 1916, at 10:30 o'clock a. m., and that at the same time and place a public hearing thereon will then and there be had.

Resolved, That the Secretary of this Board cause these resolutions and a notice to all persons affected thereby to be published in The City Record for ten days, exclusive of Sundays and legal holidays, prior to Friday, October 13, 1916.

Dated, September 29, 1916.

JOSEPH HAAG, Secretary, Municipal Building.
Telephone 4560 Worth. s29.010

BOROUGH OF BROOKLYN.

Proposals.

SEALED BIDS OR ESTIMATES WILL BE received by the President, Borough of Brooklyn, at Room 2, Borough Hall, Brooklyn, until 11 a. m., on

WEDNESDAY, OCTOBER 18, 1916.

Borough of Brooklyn.

NO. 1. FOR FURNISHING ALL THE LABOR AND MATERIALS REQUIRED TO CONSTRUCT A SEWER IN 16TH AVE., FROM 54TH ST. TO 55TH ST., AND OUTLET SEWER IN 54TH ST., FROM 16TH AVE. TO 17TH AVE.

The Engineer's preliminary estimate of the quantities is as follows:

1,045 linear feet of 12 inch pipe sewer, laid complete, including all incidentals and appurtenances; per linear foot, \$1.95..... \$2,037 75

160 linear feet of 6 inch house connection drain, laid complete, including all incidentals and appurtenances; per linear foot, \$1.00..... 160 00

9 manholes complete, with iron heads and covers, including all incidentals and appurtenances; per manhole, \$60.00..... 540 00

5 cubic yards of extra excavation, including sheeting and bracing, and all labor, materials, incidentals and appurtenances; per cubic yard, \$0.50..... 2 50

Total..... \$2,740 25

The time allowed for the completion of the work and full performance of the contract will be forty (40) consecutive working days.

The amount of security required will be Three Hundred Dollars (\$1,300).

NO. 2. FOR FURNISHING ALL THE LABOR AND MATERIALS REQUIRED TO CONSTRUCT A SEWER IN 64TH ST., FROM 18TH AVE. TO THE SEWER SUMMIT ABOUT MIDWAY BETWEEN 18TH AND 19TH AVES.

The Engineer's preliminary estimate of the quantities is as follows:

45 linear feet of 15 inch pipe sewer, laid complete, including all incidentals and appurtenances; per linear foot, \$3.30..... \$148 50

337 linear feet of 12 inch pipe sewer, laid complete, including all incidentals and appurtenances; per linear foot, \$1.90..... 640 30

160 linear feet of 6 inch house connection drain, laid complete, including all incidentals and appurtenances; per linear foot, \$1.00..... 160 00

4 manholes complete, with iron heads and covers, including all incidentals and appurtenances; per manhole, \$60.00..... 240 00

5 cubic yards of extra excavation, including sheeting and bracing, and all labor, materials, incidentals and appurtenances; per cubic yard, \$0.50..... 2 50

1,000 feet, Board Measure, of sheet-

ing and bracing, driven in place complete, including all incidentals and appurtenances; per thousand feet, Board Measure, \$18.00..... 18 00

Total..... \$1,209 30

The time allowed for the completion of the work and full performance of the contract will be twenty (20) consecutive working days.

The amount of security required will be Five Hundred Dollars (\$500).

NO. 3. FOR FURNISHING ALL THE LABOR AND MATERIALS REQUIRED TO CONSTRUCT A SEWER IN 15TH AVE., FROM 44TH ST. TO 45TH ST.

The Engineer's preliminary estimate of the quantities is as follows:

220 linear feet of 12 inch pipe sewer, laid complete, including all incidentals and appurtenances; per linear foot, \$2.35..... \$517 00

140 linear feet of 6 inch house connection drain, laid complete, including all incidentals and appurtenances; per linear foot, \$1.10..... 154 00

3 manholes complete, with iron heads and covers, including all incidentals and appurtenances; per manhole, \$60.00..... 180 00

5 cubic yards of extra excavation, including sheeting and bracing, and all labor, materials, incidentals and appurtenances; per cubic yard, \$0.50..... 2 50

1,500 feet, Board Measure, of sheeting and bracing, driven in place complete, including all incidentals and appurtenances; per thousand feet, Board Measure, \$18.00..... 27 00

Total..... \$880 50

The time allowed for the completion of the work and full performance of the contract will be twenty (20) consecutive working days.

The amount of security required will be Five Hundred Dollars (\$500).

NO. 4. FOR FURNISHING ALL THE LABOR AND MATERIAL REQUIRED FOR CONSTRUCTING A SEWER IN NEWPORT ST., FROM CHESTER ST. TO BRISTOL ST.

The Engineer's preliminary estimate of the quantities is as follows:

185 linear feet of 12 inch pipe sewer, laid complete, including all incidentals and appurtenances; per linear foot, \$1.60..... \$296 00

116 linear feet of 6 inch house connection drain, laid complete, including all incidentals and appurtenances; per linear foot, \$0.70..... 81 20

2 manholes complete, with iron heads and covers, including all incidentals and appurtenances; per manhole, \$50.00..... 100 00

5 cubic yards of extra excavation, including all incidentals and appurtenances; per cubic yard, \$0.50..... 2 50

Total..... \$479 70

The time allowed for the completion of the work and full performance of the contract will be thirty (30) consecutive working days.

The amount of security required will be Two Hundred Dollars (\$200).

NO. 5. FOR FURNISHING ALL THE LABOR AND MATERIAL REQUIRED FOR CONSTRUCTING A SEWER BASIN ON 5TH AVE. AT THE SOUTHERLY CORNER OF 90TH ST.

The Engineer's preliminary estimate of the quantities is as follows:

One (1) sewer basin complete, of either standard design, with iron pans or grating, iron basin hood and connecting culvert, including all incidentals and appurtenances; per basin, \$150.00..... \$150 00

The time allowed for the completion of the work and full performance of the contract will be twelve (12) consecutive working days.

The amount of security required will be Seventy Dollars (\$70).

NO. 6. FOR FURNISHING ALL THE LABOR AND MATERIALS REQUIRED FOR CONSTRUCTING A SEWER BASIN ON 63RD ST., AT THE EASTERLY CORNER OF 17TH AVE.

The Engineer's preliminary estimate of the quantities is as follows:

One (1) sewer basin complete, of either standard design, with iron pans or grating, iron basin hood and connecting culvert, including all incidentals and appurtenances; per basin, \$125.00..... \$125 00

The time allowed for the completion of the work and full performance of the contract will be ten (10) consecutive working days.

The amount of security required will be Sixty Dollars (\$60).

The foregoing engineer's preliminary estimate of the total cost for the completed work is to be taken as the 100% basis and test for bidding. Proposals shall state a single percentage of such 100 per cent. (such as 95 per cent., 100 per cent. or 105 per cent.) for which all materials and work called for in the proposed contract and notices to bidders are to be furnished to the City. Such percentages as bid for each contract shall apply to all unit items specified in the engineer's preliminary estimate to an amount necessary to complete the work described in the contract.

Blank forms and further information may be obtained and the plans and drawings may be seen at the office of the Bureau of Sewers, 215 Montague st., Brooklyn.

Dated Sept. 29, 1916.

L. H. POUNDS, President.

See General Instructions to Bidders on last page, last column, of the "City Record."

SEALED BIDS OR ESTIMATES WILL BE received by the President of the Borough of Brooklyn, at Borough Hall, Brooklyn, until 11 a. m., on

MONDAY, OCTOBER 16, 1916.

NO. 1. FOR REGULATING, GRADING WHERE NECESSARY AND PAVING WITH PRELIMINARY PAVEMENT OF SECOND-HAND GRANITE ON SAND, A STRIP 20 FEET WIDE CENTRALLY LOCATED ON MASPETH AVE., FROM MORGAN AVE. TO A LINE ABOUT 160 FEET EAST OF SENECA AVE.

The Engineer's estimate is as follows:

705 cubic yards excavation to subgrade, 600 cubic yards fill (not to be bid for), 7,430 square yards second-hand granite pavement with joint filler of sand.

The time allowed, 35 consecutive working days.

Security required, \$2,900.

The bidder will state the price of each item or article contained in the specifications or schedules herein contained or hereto annexed, per square yard, cubic yard, or other unit of measure by which the bids will be tested. The bids will be compared and the contract awarded at a lump or aggregate sum.

Blank forms and further information may be obtained and plans and drawings may be seen at the office of the Bureau of Highways, Room 502, No. 50 Court st., Brooklyn.

L. H. POUNDS, President.

Dated, Sept. 29, 1916.

See General Instructions to Bidders on last page, last column, of the "City Record."

SEALED BIDS OR ESTIMATES WILL BE received by the President of Borough of Brooklyn, at Room No. 2, Borough Hall, Brooklyn, until 11 a. m., on

WEDNESDAY, OCTOBER 11, 1916.

NO. 1. FOR DREDGING NEWTOWN CREEK CANAL AT AND IN THE CANAL AND BASIN INCLUDED WITHIN THE BOUNDARIES OF JOHNSON AVE., MONTROSE AVE., MORGAN AVE., VARICK AVE.; AND ALSO IN THE STAGG ST. BASIN.

The Engineer's preliminary estimate of the quantities is as follows:

12,000 cubic yards, scow measurement

The time allowed for the completion of the work and full performance of the contract will be forty-five (45) calendar days.

The amount of security required will be Three Thousand Dollars (\$3,000).

The bidder will state the price of each item or article contained in the specifications or schedule herein contained or hereto annexed per cubic yard (scow measurement), or other unit of measure by which the bids will be tested.

Bids will be compared and the contract awarded at a lump or aggregate sum for the contract.

Blank forms and further information may be obtained and the plans and drawings may be seen at the office of the Bureau of Sewers, Brooklyn, 215 Montague st., Brooklyn.

L. H. POUNDS, President.

Dated, Sept. 25, 1916.

See General Instructions to Bidders on last page, last column, of the "City Record."

SEALED BIDS OR ESTIMATES WILL BE received by the President of Borough of Brooklyn at Room No. 2, Borough Hall, Brooklyn, until 11 a. m., on

WEDNESDAY, OCTOBER 11, 1916.

NO. 1. FOR REGULATING AND REPAIRING WITH PERMANENT ASPHALT PAVEMENT ON A 6-INCH CONCRETE FOUNDATION THE SOUTHERLY ROADWAY OF ATLANTIC AVE., FROM SARATOGA AVE. TO EASTERN PARKWAY EXTENSION.

The Engineer's estimate is as follows:

180 linear feet old curbstone reset in concrete, 100 linear feet new curbstone set in concrete, 270 linear feet bluestone heading stones set in concrete.

935 cubic yards concrete, outside railroad area, 3 cubic yards concrete, within railroad area, 5,605 square yards asphalt pavement, outside railroad area (5 years maintenance), 30 square yards asphalt pavement, within railroad area (no maintenance).

Time allowed, 35 consecutive working days.

Security required, \$4,200.

NO. 2. FOR REGULATING, GRADING, CURBING LAYING SIDEWALKS AND PAVING WITH PERMANENT GRADE 1 GRANITE PAVEMENT ON A 6-INCH CONCRETE FOUNDATION THE ROADWAY OF COMMERCE ST., FROM COLUMBIA ST. TO RICHARDS ST. THE BLOCKS USED ON THIS CONTRACT SHALL BE NEW GRANITE BLOCKS.

The Engineer's estimate is as follows:

1,890 cubic yards excavation, 20 linear feet old curbstone reset in concrete, 1,010 linear feet new curbstone set in concrete, 4,910 square feet cement sidewalks (1 year maintenance), 4,910 square feet 6-inch cinder or gravel sidewalk foundation.

274 cubic yards concrete, 1,646 square yards grade 1 granite pavement with joint filler of coal tar pitch and sand, 1 sewer basin rebuilt.

Time allowed, 35 consecutive working days.

Security required, \$3,000.

NO. 3. FOR REGULATING AND PAVING WITH PERMANENT ASPHALT PAVEMENT ON A 6-INCH CONCRETE FOUNDATION THE ROADWAY OF HINSDALE ST., FROM NEW LOTS RD. TO HEGEMAN AVE.

The Engineer's estimate is as follows:

585 cubic yards excavation to subgrade, 390 cubic yards concrete, 2,335 square yards asphalt pavement (5 years maintenance).

Time allowed, 30 consecutive working days.

Security required, \$1,800.

NO. 4. FOR REGULATING, CURBING AND LAYING SIDEWALKS ON AVE. J, FROM GRAVESEND AVE. TO 22ND AVE.

The Engineer's estimate is as follows:

30 linear feet old curbstone reset in concrete, 2,640 linear feet steel bound cement curb (1 year maintenance), 4,460 square feet cement sidewalks (1 year maintenance).

4,460 square feet 6-inch cinder or gravel sidewalk foundation.

Time allowed, 25 consecutive working days.

Security required, \$800.

NO. 5. FOR REGULATING AND PAVING WITH PERMANENT ASPHALT PAVEMENT ON A 6-INCH CONCRETE FOUNDATION THE ROADWAY OF AVENUE I, FROM GRAVESEND AVE. TO 22ND AVE., EXCLUDING MALLS WITHIN THE BLOCKS IN THE CENTER OF THE STREET.

The Engineer's estimate is as follows:

830 cubic yards excavation to subgrade, 130 linear feet bluestone heading stones set in concrete, 505 cubic yards concrete, 3,040 square yards asphalt pavement (5 years maintenance).

Time allowed, 30 consecutive working days.

Security required, \$2,300.

NO. 6. FOR REGULATING AND CURBING OCEAN AVE., FROM PARKSIDE AVE. TO FLATBUSH AVE.

The Engineer's estimate is as follows:

50 linear feet old curbstone reset in concrete, 5,580 linear feet steel bound cement curb (1 year maintenance).

Time allowed, 20 consecutive working days.

Security required, \$1,200.

NO. 7. FOR REGULATING AND PAVING WITH PERMANENT ASPHALT PAVEMENT ON A 6-INCH CONCRETE FOUNDATION THE ROADWAY OF OCEAN AVE., FROM PARKSIDE AVE. TO FLATBUSH AVE.

The Engineer's estimate is as follows:

2,760 cubic yards excavation to subgrade, 60 linear feet bluestone heading stones set in concrete, 1,625 cubic yards concrete, outside railroad area.

210 cubic yards concrete, within railroad area, 9,754 square yards asphalt pavement, outside railroad area (5 years maintenance), 1,260 square yards asphalt pavement, within railroad area (no maintenance).

Time allowed, 35 consecutive working days.

Security required, \$8,100.

NO. 8. FOR REGULATING, CURBING AND PAVING WITH PERMANENT ASPHALT PAVEMENT ON A 6-INCH CONCRETE FOUNDATION THE ROADWAYS OF AVENUE O, FROM E. 12TH ST. TO E. 13TH ST., AND E. 12TH ST., FROM AVENUE O TO KINGS HIGHWAY.

The Engineer's estimate is as follows:

280 cubic yards excavation to subgrade, 335 linear feet new curbstone set in concrete, 45 linear feet bluestone heading stones set in concrete.

185 cubic yards concrete, 1,115 square yards asphalt pavement (5 years maintenance).

Time allowed, 20 consecutive working days.

Security required, \$1,000.

NO. 9. FOR REGULATING, GRADING, CURBING AND LAYING SIDEWALKS ON SNYDER AVE., FROM NEW YORK AVE. TO ALBANY AVE., EXCLUDING SIDEWALK ON SOUTHERLY SIDE FROM OLD CANARIE AVE. (ABOUT 80 FEET EAST OF BROOKLYN AVE.) TO ALBANY AVE.

The Engineer's estimate is as follows:

280 cubic yards excavation to subgrade, 335 linear feet new curbstone set in concrete, 45 linear feet bluestone heading stones set in concrete.

185 cubic yards concrete, 1,115 square yards asphalt pavement (5 years maintenance).

Time allowed, 20 consecutive working days.

Security required, \$1,000.

NO. 10. FOR REGULATING, GRADING, CURBING AND LAYING SIDEWALKS ON SNYDER AVE., FROM NEW YORK AVE. TO ALBANY AVE., EXCLUDING SIDEWALK ON SOUTHERLY SIDE FROM OLD CANARIE AVE. (ABOUT 80 FEET EAST OF BROOKLYN AVE.) TO ALBANY AVE.

The Engineer's estimate is as follows:
3,450 cubic yards excavation.
120 cubic yards fill (not to be bid for).
3,780 linear feet steel bound cement curb (1 year maintenance).
12,350 square feet cement sidewalks (1 year maintenance).
12,350 square feet 6-inch cinder or gravel sidewalk foundation.
Time allowed, 40 consecutive working days.
Security required, \$2,000.

NO. 10. FOR REGULATING, REGRADING, RESETTING CURB AND RELAYING SIDEWALKS ON 6TH AVE., FROM 62ND ST. TO 63RD ST.
The Engineer's estimate is as follows:
2,400 cubic yards fill (to be furnished).
400 linear feet old curbstone reset in concrete.
50 linear feet new curbstone set in concrete.
2,220 square feet cement sidewalks (1 year maintenance).
2,220 square feet 6-inch cinder or gravel sidewalk foundation.

1 sewer basin rebuilt.
2 sewer manholes rebuilt.
Time allowed, 40 consecutive working days.
Security required, \$1,000.

NO. 11. FOR REGULATING, PAVING AND REPAIRING WITH PERMANENT ASPHALT PAVEMENT ON A 6-INCH CONCRETE FOUNDATION THE ROADWAY OF 15TH AVE., FROM 42ND ST. TO 44TH ST.
The Engineer's estimate is as follows:
535 cubic yards excavation to subgrade.
25 linear feet bluestone heading stones set in concrete.
355 cubic yards concrete.
1,225 square yards asphalt pavement (5 years maintenance).

Time allowed, 30 consecutive working days.
Security required, \$1,600.

NO. 12. FOR REGULATING, GRADING, CURBING AND LAYING SIDEWALKS ON 24TH AVE., FROM 86TH ST. TO BENSON AVE.
The Engineer's estimate is as follows:
8,530 cubic yards fill (to be furnished).
1,490 linear feet steel bound cement curb (1 year maintenance).
7,300 square feet cement sidewalks (1 year maintenance).
7,300 square feet 6-inch cinder or gravel sidewalk foundation.

Time allowed, 90 consecutive working days.
Security required, \$2,000.

NO. 13. FOR REGULATING AND REPAIRING WITH PERMANENT ASPHALT PAVEMENT ON A 6-INCH CONCRETE FOUNDATION THE ROADWAY OF 7TH ST., FROM 3RD AVE. TO 6TH AVE.
The Engineer's estimate is as follows:
1,060 linear feet old curbstone reset in concrete.
3,180 linear feet new curbstone set in concrete.
30 linear feet granite heading stones set in concrete.

1,180 cubic yards concrete.
7,070 square yards asphalt pavement (5 years maintenance).
20 square yards adjacent pavement to be relaid.
13 new standard iron covers and heads for sewer manholes.

Time allowed, 35 consecutive working days.
Security required, \$6,600.

NO. 14. FOR REGULATING, GRADING, CURBING AND LAYING SIDEWALKS ON 63RD ST., FROM 5TH AVE. TO 6TH AVE.
The Engineer's estimate is as follows:
750 cubic yards excavation.
6,450 cubic yards fill (to be furnished).
10 linear feet old curbstone reset in concrete.
1,470 linear feet steel bound cement curb (1 year maintenance).

7,320 square feet cement sidewalks (1 year maintenance).
7,320 square feet 6-inch cinder or gravel sidewalk foundation.
2 sewer basins rebuilt.

Time allowed, 70 consecutive working days.
Security required, \$2,000.

NO. 15. FOR REGULATING AND PAVING WITH PERMANENT ASPHALT PAVEMENT ON A 6-INCH CONCRETE FOUNDATION THE ROADWAY OF 64TH ST., FROM NEW UTRCHT AVE. TO 14TH AVE.
The Engineer's estimate is as follows:
310 cubic yards excavation to subgrade.
205 cubic yards concrete.
1,235 square yards asphalt pavement (5 years maintenance).

Time allowed, 25 consecutive working days.
Security required, \$900.

NO. 16. FOR REGULATING, GRADING, CURBING AND LAYING SIDEWALKS ON 78TH ST., FROM 20TH AVE. TO 21ST AVE.
The Engineer's estimate is as follows:
600 cubic yards excavation.
1,470 cubic yards fill (to be furnished).
1,510 linear feet steel bound cement curb (1 year maintenance).

7,360 square feet cement sidewalks (1 year maintenance).
7,360 square feet 6-inch cinder or gravel sidewalk foundation.

Time allowed, 40 consecutive working days.
Security required, \$1,200.

NO. 17. FOR REGULATING, GRADING, CURBING, LAYING AND RELAYING SIDEWALKS ON 85TH ST., FROM 22ND AVE. TO 23RD AVE.
The Engineer's estimate is as follows:
120 cubic yards excavation.
1,770 cubic yards fill (to be furnished).
10 linear feet old curbstone reset in concrete.
1,510 linear feet steel bound cement curb (1 year maintenance).

5,500 square feet old flagstones relaid.
300 square feet second-hand flagstones.
Time allowed, 35 consecutive working days.
Security required, \$600.

NO. 18. FOR REGULATING AND PAVING WITH PERMANENT ASPHALT PAVEMENT ON A 6-INCH CONCRETE FOUNDATION THE ROADWAY OF 85TH ST., FROM 22ND AVE. TO 23RD AVE.
The Engineer's estimate is as follows:
76 linear feet bluestone heading stones set in concrete.
409 cubic yards concrete.
2,432 square yards asphalt pavement (5 years maintenance).

Time allowed, 25 consecutive working days.
Security required, \$1,700.

NO. 19. FOR FURNISHING AND DELIVERING 10,000 ASPHALT PAVING BLOCKS, ALL OF WHICH SHALL HAVE A DEPTH OF 3 INCHES.
To be delivered to the yard adjoining the Municipal Asphalt Plant, 7th st. Basin, Gowanus Canal.

Time for completion of contract, on or before Dec. 31, 1916.

Security required, 30% of the amount for which the contract is awarded.

NO. 20. FOR FURNISHING AND DELIVERING 2,000 BARRELS OF PORTLAND CEMENT, TO BE DELIVERED AS FOLLOWS:
600 barrels to Corporation Yard, Wallabout Basin, foot of Hewes st.
300 barrels to Corporation Yard, 19th ave. and 56th st.
50 barrels to Corporation Yard, Neck rd. and Gravesend ave.
500 barrels to Yard adjoining the Municipal Asphalt Plant, 7th st. Basin, Gowanus Canal.
300 barrels to Corporation Yard, Hopkinson ave., near Marion st.
150 barrels to Corporation Yard, N. 8th st., near Union ave.

100 barrels to Corporation Yard DeKalb ave., near Irving ave.
Time for completion of contract, on or before Dec. 31, 1916.

Security required, 30% of the amount for which the contract is awarded.

NO. 21. FOR FURNISHING AND DELIVERING 2,000 CUBIC YARDS OF 1½-INCH BROKEN STONE FOR CONCRETE, TO BE DELIVERED AS FOLLOWS:
800 cubic yards to Corporation Yard, Wallabout Basin, foot of Hewes st.
500 cubic yards to yard adjoining the Municipal Asphalt Plant, 7th st. Basin, Gowanus Canal.
200 cubic yards to Corporation Yard, DeKalb ave., near Irving ave.

200 cubic yards to Corporation Yard, N. 8th st., near Union ave.
300 cubic yards to Corporation Yard, Hopkinson ave., near Marion st.
Time for completion of contract on or before Dec. 31, 1916.

Security required, 30% of the amount for which the contract is awarded.

NO. 22. FOR FURNISHING AND DELIVERING 1,000 CUBIC YARDS OF BROKEN TRAP ROCK AND 1,000 CUBIC YARDS OF TRAP ROCK SCREENINGS, TO BE DELIVERED AS FOLLOWS:
500 cubic yards of stone and 500 cubic yards of screenings to Corporation Yard, 19th ave. and 56th st.
500 cubic yards of stone and 500 cubic yards of screenings to Corporation Yard, Neck rd. and Gravesend ave.

Time for completion of contract, on or before Dec. 31, 1916.

Security required, 30% of the amount for which the contract is awarded.

The bidder will state the price of each item or article contained in the specifications or schedules herein contained or hereto annexed, per sq. yd., cu. yd., lin. ft., sq. ft., bbl., or other unit of measure, by which the bids will be tested.

The bids will be compared and the contract awarded at a lump or aggregate sum for each contract.

Delivery will be required to be made at the time and in the manner and in such quantities as may be directed.

Blank forms and further information may be obtained and the plans and drawings may be seen at the office of the Bureau of Highways, Brooklyn, Room 502, No. 50 Court st., Brooklyn.

Dated, Sept. 22, 1916. L. H. FOUNDS, President.
See General Instructions to Bidders on last page, last column, of the "City Record."

DEPARTMENT OF PLANT AND STRUCTURES.
Auction Sale of Automobiles.

THE COMMISSIONER OF PLANT AND STRUCTURES will sell at public auction at the Municipal Garage, Washington and Nassau sts., Brooklyn, at 10 a. m., on

TUESDAY, OCTOBER 24, 1916.
FORTY-ONE (41) USED AUTOMOBILES, INCLUDING THE FOLLOWING MAKES:
1 Acme, 1 Buick, 15 Cadillac, 4 Chalmers, 1 Cole, 2 Ford, 1 Franklin, 1 Locomobile, 5 Lozier, 1 Marquette, 1 Maxwell, 1 Michigan, 1 Moon, 1 Oldsmobile, 1 Studebaker, 1 Thomas, 1 White.

All cars will be disposed of separately, bids being received in each case.

TERMS OF SALE.
The successful bidder on each automobile at the time of sale:
Shall pay the Auctioneer's fees.
Shall pay a deposit of twenty-five per cent, in cash or certified check and the balance within five days of the date of sale.

No automobile shall be removed from the garage without the full amount of the bid being paid.

All automobiles must be removed within five (5) days from the date of sale. Failure to do so will mean the forfeiture of all deposits and the car or cars again resold for the benefit of the City.

All automobiles shall be removed from the Municipal Garage under the supervision and direction of a representative designated by the Commissioner of Plant and Structures.

All automobiles are to be sold to the highest bidder, providing a sufficient price is obtained; otherwise, the representative of the Commissioner of Plant and Structures will instruct the Auctioneer to withdraw the car from sale.

The Commissioner of Plant and Structures reserves the right to reject any or all bids.

Full information may be obtained at the Brooklyn Bridge Office, 179 Washington st., Brooklyn.

F. J. H. KRACKE, Commissioner.
WILLIAM P. RAE, Auctioneer. 06,24

DEPARTMENT OF EDUCATION.
Proposals.

SEALED BIDS OR ESTIMATES WILL BE received by the Superintendent of School Supplies, at the office of the Department of Education, Park ave. and 59th st., Manhattan, until 11 a. m., on

FRIDAY, OCTOBER 20, 1916.
FOR FURNISHING AND DELIVERING DIRECT TO EACH SCHOOL, BOOKS FOR LIBRARIES, FOR THE PUBLIC SCHOOLS OF THE CITY OF NEW YORK.

The time for the delivery of the articles, materials and supplies and the performance of the contract is until June 30, 1919.

The amount of security required is thirty (30%) per cent. of the amount of the contract.

No bid will be considered unless it is accompanied by a deposit. Such deposit shall be in an amount not less than one and one-half per cent. (1½%) of the total amount of the bid.

The bids will be compared and the contract will be awarded in a lump sum to the lowest bidder.

FOR ALTERATION, REPAIRS, ETC., AT PUBLIC SCHOOL 46, ST. NICHOLAS AVE. AND 156TH ST. AND ANNEX TO PUBLIC SCHOOL 46, 922 ST. NICHOLAS AVE., BOROUGH OF MANHATTAN.

The time allowed to complete the whole work of each item will be thirty (30) consecutive working days, as provided in the contract.

The amount of security required is as follows: P. S. 46, Item 1, \$100, Annex to P. S. 46, Item 2, \$400; Item 3, \$300; Item 4, \$300. Item 5, \$300.

The deposit accompanying bid on each item shall be five per cent. of the amount of security.

A separate proposal must be submitted for each item and separate awards will be made thereon.

FOR INSTALLING MOTION PICTURE BOOTH, TOILETS AND SHOWER ROOM, IN CONNECTION WITH DUPLICATE SCHOOL PLAN, IN PUBLIC SCHOOL 101, 111TH ST., WEST OF LEXINGTON AVE., BOROUGH OF MANHATTAN.

The time allowed to complete the whole work will be sixty (60) consecutive working days, as provided in the contract.

The amount of security required is Four Hundred Dollars (\$400).

The deposit accompanying bid shall be five per cent. of the amount of security.

The bids will be compared and the contract will be awarded in a lump sum to the lowest bidder.

Blank forms, plans and specifications may be obtained or seen at the office of the Superintendent, at Estimating Room, 9th floor, Hall of the Board of Education, Park ave. and 59th st., Manhattan.

C. B. J. SNYDER, Superintendent of School Buildings.
Dated, Oct. 3, 1916. 03,16
See General Instructions to Bidders on last page, last column, of the "City Record."

SEALED BIDS OR ESTIMATES WILL BE received by the Superintendent of School Buildings at the office of the Department of Education, Park ave. and 59th st., Manhattan, until 11 a. m., on

MONDAY, OCTOBER 16, 1916.
Various Boroughs.
FOR TOOL EQUIPMENT (AND ELECTRIC WIRING FOR SAME) DUPLICATE SCHOOL PLAN, IN PUBLIC SCHOOLS 50, 72, 110, 125, 126, 149, 150, 156 AND 165, BOROUGH OF BROOKLYN; ALSO PUBLIC SCHOOLS 109 AND 171, BOROUGH OF MANHATTAN, AND PUBLIC SCHOOL 6, BOROUGH OF QUEENS.

For Items A, B and D, the time allowed to complete the whole work in each school will be thirty (30) consecutive working days, and for each of the other items the time allowed to complete the whole work in each school will be ninety (90) consecutive working days, as provided in the contract.

The amount of security required for each item (in case contract is made) is as follows:
Item A—Hand tools for Elementary Wood Working Shop, Six Thousand Dollars (\$6,000).
Item B—Hand tools for Advanced Wood Working Shop, Six Hundred Dollars (\$600).
Item C—Machine tools, etc., for Advanced Wood Working Shop, Four Hundred Dollars (\$400). (For each school.)
Item D—Sheet-metal shop equipment, Six Hundred Dollars (\$600).

Item E—Printing shop equipment, Eight Hundred Dollars (\$800).
Item F—Electric wiring for shop motors: P. S. 50, One Hundred Dollars (\$100); P. S. 72, Two Hundred Dollars (\$200); P. S. 156, One Hundred Dollars (\$100).

A separate bid must be submitted for all the materials for delivery to all schools listed under respective item, for Items A, B and D. For each of the other items, a separate bid must be submitted for all the materials and work of respective item to reach school for which same is herein listed, to be furnished (see bid form herein).

Awards will be made on Items A, B and D, respectively, and separate awards made for each school included in Items C, E and F.

The deposit accompanying the bid on each item for entire lot or for respective school as the case may be, shall be five per cent. of the amount of security.

Blank forms, plans and specifications may be obtained or seen at the office of the Superintendent, at Estimating Room, 9th floor, Hall of the Board of Education, Park ave. and 59th st., Manhattan.

C. B. J. SNYDER, Superintendent of School Buildings.
Dated, Oct. 3, 1916. 03,16
See General Instructions to Bidders on last page, last column, of the "City Record."

SEALED BIDS OR ESTIMATES WILL BE received by the Superintendent of School Buildings at the office of the Department of Education, Park ave. and 59th st., Manhattan, until 11 a. m., on

MONDAY, OCTOBER 9, 1916.
Borough of The Bronx.
FOR ALTERATIONS AND FIRE PROTECTION WORK, DUPLICATE SCHOOL PLAN, IN PUBLIC SCHOOL 129, 99TH AND 100TH STS. BETWEEN 2D AND 3D AVES., BOROUGH OF MANHATTAN.

The time allowed to complete the whole work will be sixty (60) consecutive working days, as provided in the contract.

The amount of security required is Fifteen Thousand Dollars (\$15,000).

The deposit accompanying bid shall be five per cent. of the amount of security.

The bids will be compared and the contract will be awarded in a lump sum to the lowest bidder.

Blank forms, plans and specifications may be obtained or seen at the office of the Superintendent, at Estimating Room, 9th floor, Hall of the Board of Education, Park ave. and 59th st., Manhattan.

C. B. J. SNYDER, Superintendent of School Buildings.
Dated, Oct. 3, 1916. 03,16
See General Instructions to Bidders on last page, last column, of the "City Record."

tendent, at Estimating Room, 9th floor, Hall of the Board of Education, Park ave. and 59th st., Manhattan.

C. B. J. SNYDER, Superintendent of School Buildings.
Dated, Sept. 27, 1916. s27,09
See General Instructions to Bidders on last page, last column, of the "City Record."

SEALED BIDS OR ESTIMATES WILL BE received by the Superintendent of School Buildings at the office of the Department of Education, Park ave. and 59th st., Manhattan, until 11 a. m., on

MONDAY, OCTOBER 9, 1916.
Borough of Manhattan.
FOR FURNITURE (JUNIOR HIGH SCHOOL PLAN) FOR PUBLIC SCHOOL 62, 39 HESTER ST., AND PUBLIC SCHOOL 159, 241 E. 119TH ST., BOROUGH OF MANHATTAN.

The time allowed to complete the whole work on each school will be sixty (60) consecutive working days, as provided in the contract.

The amount of security required is as follows: P. S. 62, \$1,000; P. S. 159, \$800.

The deposit accompanying bid on each school shall be five per cent. of the amount of security.

A separate proposal must be submitted for each school and separate awards will be made thereon.

Blank forms, plans and specifications may be obtained or seen at the office of the Superintendent, at Estimating Room, 9th floor, Hall of the Board of Education, Park ave. and 59th st., Manhattan.

C. B. J. SNYDER, Superintendent of School Buildings.
Dated, Sept. 27, 1916. s27,09
See General Instructions to Bidders on last page, last column, of the "City Record."

SEALED BIDS OR ESTIMATES WILL BE received by the Superintendent of School Buildings at the office of the Department of Education, Park ave. and 59th st., Manhattan, until 11 a. m., on

MONDAY, OCTOBER 9, 1916.
Borough of The Bronx.
FOR INSTALLING ELECTRIC EQUIPMENT IN ADDITIONS TO AND ALTERATIONS IN PUBLIC SCHOOL 45, ON E. 189TH ST., LORILLARD PL. AND HOFFMAN ST., BOROUGH OF THE BRONX.

The time allowed to complete the whole work will be ninety (90) consecutive working days, as provided in the contract.

The amount of security required is Twenty-five Hundred Dollars (\$2,500).

The deposit accompanying bid shall be five per cent. of the amount of security.

Blank forms, plans and specifications may be obtained or seen at the office of the Superintendent, at Estimating Room, 9th floor, Hall of the Board of Education, Park ave. and 59th st., Manhattan.

C. B. J. SNYDER, Superintendent of School Buildings.
Dated, Sept. 27, 1916. s27,09
See General Instructions to Bidders on last page, last column, of the "City Record."

SUPREME COURT—FIRST DEPARTMENT.

Application to Court to Condemn Property.

In the Matter of the Application of The City of New York relative to acquiring title, wherever the same has not been heretofore acquired for the same purpose in fee to the lands, tenements and hereditaments required for the opening and extending of THE SERVICE STREET located on the easterly side of Riverside Drive, extending from a point near West 168th street to a point near West 178th street; together with THE PUBLIC PARK intervening between the Service Street and Riverside Drive, in the Borough of Manhattan, City of New York.

NOTICE IS HEREBY GIVEN THAT AN application will be made at a Special Term, Part III, of the Supreme Court of the State of New York, First Judicial District, held in and for the County of New York, at the County Court House, in the Borough of Manhattan, City of New York, on the 13th day of October, 1916, at the opening of the Court on that day, or as soon thereafter as counsel can be heard thereon, to have the compensation which should justly be made to the respective owners of the real property proposed to be acquired for such improvement ascertained and determined by the Supreme Court without a jury, and to have the cost of such improvement assessed by the said Court, as hereinafter set forth, in accordance with the resolution of the Board of Estimate and Apportionment.

The nature and extent of the improvement hereby intended is the acquisition of title in fee by The City of New York, for the use of the public, to all the lands and premises, together with the buildings thereon and the appurtenances thereunto belonging, required for the opening and extending of the Service Street, located on the easterly side of Riverside Drive, extending from a point near West 168th street to a point near West 178th street; together with the Public Park intervening between the Service Street and Riverside Drive, in the Borough of Manhattan, City of New York. The real property, title to which is proposed to be acquired, is more particularly bounded and described as follows, to wit:

SERVICE STREET.
Beginning at a point on the easterly line of Riverside Drive distant 447.56 feet north of the intersection of the easterly line of Riverside Drive with the northerly line of West 165th street, as measured along the easterly line of Riverside Drive; thence northerly curving to the left, radius 800 feet length 292.75 feet; thence continuing northerly on a tangent, distance 160.19 feet; thence on a curve to the right, radius 1,410 feet, distance 285.28 feet; thence still northerly on a tangent, distance 576.18 feet; thence on a curve to the left, radius 1,205 feet, distance 248.17 feet; thence continuing northerly on a tangent, distance 317.32 feet; thence northeasterly on a curve to the right, radius 60 feet, distance 102.97 feet, to the intersection with the southerly line of West 177th street as now laid southerly along the southerly and westerly line of West 177th street as now laid out adjacent to Riverside Drive, distance 128.33 feet; thence southerly on the first tangent immediately south of West 177th street as now laid out adjacent to Riverside Drive, distance 40.36 feet; thence still southerly on a curve to the left, radius 628.07 feet, distance 96.28 feet; thence continuing southerly on a tangent distance 317.32 feet; thence still southerly on a curve to the right, radius 1,165 feet, distance 239.93 feet; thence continuing southerly on a tangent distance 576.18 feet; thence still southerly on a curve to the left, radius 1,450 feet, distance 293.37 feet; thence continuing southerly on a tangent, distance 96.82 feet, to an intersection with the easterly line of Riverside Drive at a point 803.37 feet north of the north line of West 165th street as measured along the easterly line of Riverside Drive; thence southerly along the easterly line of Riverside Drive to the point or place of beginning.

Also beginning at a point, being the intersection of the easterly line of Riverside Terrace and the northerly line of West 177th street; thence northerly along the easterly line of Riverside Terrace as previously laid out distance 158.34 feet; thence southerly and easterly on a curve to

the intersection of the easterly line of Riverside Terrace and the northerly line of West 177th street; thence northerly along the easterly line of Riverside Terrace as previously laid out distance 158.34 feet; thence southerly and easterly on a curve to

the intersection of the easterly line of Riverside Terrace and the northerly line of West 177th street; thence northerly along the easterly line of Riverside Terrace as previously laid out distance 158.34 feet; thence southerly and easterly on a curve to

the intersection of the easterly line of Riverside Terrace and the northerly line of West 177th street; thence northerly along the easterly line of Riverside Terrace as previously laid out distance 158.34 feet; thence southerly and easterly on a curve to

the intersection of the easterly line of Riverside Terrace and the northerly line of West 177th street; thence northerly along the easterly line of Riverside Terrace as previously laid out distance 158.34 feet; thence southerly and easterly on a curve to

the intersection of the easterly line of Riverside Terrace and the northerly line of West 177th street; thence northerly along the easterly line of Riverside Terrace as previously laid out distance 158.34 feet; thence southerly and easterly on a curve to

the intersection of the easterly line of Riverside Terrace and the northerly line of West 177th street; thence northerly along the easterly line of Riverside Terrace as previously laid out distance 158.34 feet; thence southerly and easterly on a curve to

the left radius 307.49 feet, distance 135.28 feet; thence on a reverse curve to the right, radius 289.76 feet, distance 137.65 feet, to an intersection with the easterly line of West 177th street as previously laid out adjacent to Riverside Drive; thence northerly and westerly along the northerly and westerly line of West 177th street as previously laid out, distance 126.11 feet to the point or place of beginning.

PARK.
Beginning at a point on the easterly line of Riverside Drive distant 803.37 feet north of the intersection of the northerly line of West 165th street with the easterly line of Riverside Drive, as measured along the easterly line of Riverside Drive; thence northerly along the first tangent north of the intersection of the easterly line of Riverside Drive with the westerly line of the Service Street as laid out on a map adopted by the Board of Estimate and Apportionment on July 1, 1915, distance 96.82 feet as measured along said tangent; thence still northerly on a curve to the right, radius 1,450 feet distance 293.37 feet; thence continuing northerly on a tangent, distance 576.18 feet; thence still northerly on a curve to the left, radius 1,165 feet, distance 239.93 feet; thence still northerly on a tangent, distance 317.32 feet; thence continuing northerly on a curve to the right, radius 628.07 feet, distance 96.28 feet; thence still northerly on a tangent, distance 40.36 feet, to the intersection with the southerly and westerly line of West 177th street as previously laid out adjacent to Riverside Drive; thence along the westerly and southerly line of West 177th street as previously laid out adjacent to Riverside Drive to its intersection with the easterly line of Riverside Drive; thence southerly along the easterly line of Riverside Drive, distance 1,951.28 feet to the point or place of beginning.

All this land to be found in Section 8, Block

Nos. 2139 and 2177 of the Land Map of The City of New York.

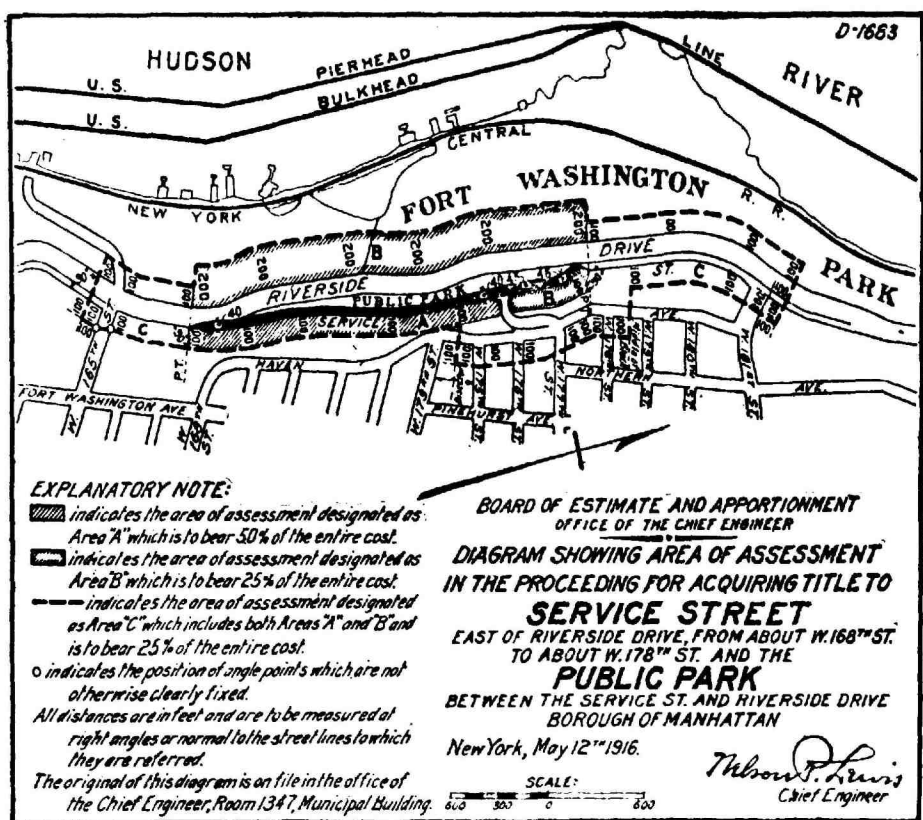
The land to be acquired in this proceeding is shown on a map entitled "Change in Map. Laying out a Service Street east of Riverside Drive from about West 168th street to about West 178th street; a Public Park between the Service Street and Riverside Drive; Closing and discontinuing a portion of West 177th street and the Service Street north of West 177th street, near Riverside Drive; change of grade of Riverside Drive, from about West 173d street to about West 180th street; West 177th street, from about West 168th street to Riverside Drive. Dated May 1, 1915."

Adopted by the Board of Estimate and Apportionment on July 1, 1915; approved by the Mayor on July 8, 1915; copies of which map were filed as follows: In the office of the President of the Borough of Manhattan on August 13, 1915; in the office of the Register of the County of New York on August 13, 1915, and in the office of the Corporation Counsel of The City of New York on August 13, 1915.

The Board of Estimate and Apportionment by a resolution adopted on the 9th day of June, 1916, determined that the whole cost and expense of this proceeding shall be assessed in the following proportions upon the property deemed to be benefited thereby, and as shown on the following diagram:

50 per cent. of said cost and expense of the proceedings shall be assessed upon the area of assessment shown on the said diagram as District "A."

25 per cent. of said cost and expense of the proceedings shall be assessed upon the area of assessment shown on the said diagram as District "B," and the remaining 25 per cent. of said cost and expense shall be assessed upon the area of assessment shown on the said diagram as District "C."



Dated New York, Sept. 30, 1916.
 LAMAR HARDY, Corporation Counsel, Municipal Building, Borough of Manhattan, City of New York. s30,011

Filing Preliminary Abstracts.

In the Matter of the Application of The City of New York relative to acquiring title, wherever the same has not been heretofore acquired for the same purpose in fee, to the lands, tenements and hereditaments required for the opening and extending of EAST 180TH STREET, from Bronx River to West Farms road, in the 24th Ward, Borough of The Bronx, City of New York.

In re application for damages to Lots Nos. 46, 47, 48, 49, 50, 51, 52, 53, 53-A, 53-B, 53-C, 53-D, 53-E, 53-F, 53-G, and 53-H, on the map of Van Nest Park, in the 24th Ward, Borough of The Bronx, by reason of the closing, discontinuance and abandonment of Van Nest street.

In re application for damages to Lot No. 6, Plot 10, in the 24th Ward, Borough of The Bronx, by reason of the closing, discontinuance and abandonment of Van Nest street.

WE, THE COMMISSIONERS OF ESTIMATE in the above entitled proceeding, having been directed as follows:

First—By order bearing date the 8th day of January, 1910, and filed in the office of the Clerk of the County of New York on the 12th day of January, 1910, (amended nunc pro tunc by an order filed in the office of the Clerk of the County of New York on the 24th day of October, 1910), to ascertain and determine the compensation, if any, which should justly be made to Nonpareil Realty Company, by reason of the discontinuance and closing of Old Van Nest street, in front of and adjoining the premises of said petitioner.

Second—By order bearing date the 17th day of February, 1916, and filed in the office of the Clerk of the County of New York on the 17th day of February, 1916, to ascertain and determine the compensation, if any, which should justly be made and legally awarded to William Waldorf Astor for the loss and damage, if any, sustained by or in connection with the premises known as Lot No. 6, Plot 10, in the 24th Ward, Borough of The Bronx, City of New York, by reason of the closing, discontinuance and abandonment of Van Nest street in front of and adjoining said premises, the foregoing premises being more particularly described in the petitions on which the said orders were based and filed therewith in the office of the Clerk of the County of New York, and shown on the damage map attached to our abstract of estimate and assessment.

And, having also by the provisions of Chapter 1006 of the Laws of 1895 been required to ascertain and determine the benefit and advantage to the lands, tenements and hereditaments and premises which shall be benefited by the discontinuance, closing and abandonment of the afore-said Van Nest street;

We, therefore, the undersigned, hereby give notice to all persons interested in the above entitled proceeding, and to the owner or owners, occupant or occupants of all houses and lots and improved and unimproved lands affected thereby, and to all others whom it may concern, to wit:

Third—That we have completed our estimate and assessment, and that all persons interested in this proceeding, or in any of the lands, tenements and hereditaments and premises affected thereby, having any objection thereto, do file their said objections in writing duly verified, with us at our office, Room 1537, 15th Floor, Municipal Building, Chambers and Centre streets, in the Borough of Manhattan, in the City of New York, on or before the 21st day of October, 1916, and that we the said Commissioners will hear parties so objecting, and for that purpose will be in attendance at our said office on the 23rd day of October, 1916, at 2 o'clock p. m.

Fourth—That the abstracts of our said estimate

and assessment, together with our damage and benefit maps, and also all the affidavits, estimates, proofs and other documents used by us in making the same, have been deposited in the Bureau of Street Openings in the Law Department of The City of New York, Room 1529, 15th Floor, Municipal Building, Chambers and Centre streets, in the Borough of Manhattan, in said City, there to remain until the 23rd day of October, 1916.

Fifth—That the limits of our assessment for benefit include all those lands, tenements and hereditaments and premises situate, lying and being in the Borough of The Bronx, in the City of New York, and being:

All that part of former Van Nest street, extending from the northerly line of East 180th street to the southerly line of Adams street, and designated on the Tax Maps of the City of New York as Block 4015, Lot No. 50.

Sixth—That, provided there be no objections filed to either of said abstracts, the reports as to awards and as to assessments for benefit herein will be presented for confirmation to the Supreme Court of the State of New York, First Department, at a Special Term thereof, Part III, to be held in the County Court House in the Borough of Manhattan, in the City of New York, on the 21st day of December, 1916, at the opening of the Court on that day.

Seventh—In case, however, objections are filed to the foregoing abstracts of estimate and assessment, or to either of them the motion to confirm the reports as to awards and as to assessments shall stand adjourned to the date to be hereafter specified in the notice provided in such cases to be given in relation to filing the final reports, pursuant to Sections 981 and 984 of the Greater New York Charter, as amended by Chapter 658 of the Laws of 1906.

Dated, New York, September 25, 1916.
 FRANCIS J. KUEZEL, JOHN J. HYNES,
 Commissioners of Estimate.
 JOEL J. SQUIER, Clerk. s30,018

SUPREME COURT—SECOND DEPARTMENT.

Hearings on Qualifications.

In the Matter of the Application of The City of New York relative to acquiring title wherever the same has not been heretofore acquired to the lands and premises required for the opening and extending of WASHINGTON AVENUE (although not yet named by proper authority), from the East River to Jackson Avenue, in the First Ward, Borough of Queens, in The City of New York.

NOTICE IS HEREBY GIVEN THAT BY AN order of the Appellate Division of the Supreme Court of the State of New York, Second Judicial Department, dated September 29, 1916, and duly entered and filed in the office of the Clerk of the Appellate Division of the Supreme Court of the State of New York, Second Judicial Department, on September 29, 1916, Emil A. Guenther was appointed a Commissioner of Estimate and Assessment in the above entitled proceeding in the place and stead of Eugene V. Daly, resigned. NOTICE IS FURTHER GIVEN THAT pursuant to the said order of the Appellate Division of the Supreme Court of the State of New York, Second Judicial Department, dated September 29, 1916, and duly entered and filed in the office of the Clerk of the Appellate Division of the Supreme Court of the State of New York, Second Judicial Department, on September 29, 1916, the said Emil A. Guenther will appear at a Special Term, Part I, held for the hearing of motions, of the Supreme Court of the State of New York, Second Judicial District, held in and for the County of Kings, at the County Court House in the Borough of Brooklyn, on the 19th day of October, 1916, at the opening of the Court on that day or as soon thereafter as counsel can be heard thereon for

the purpose of being examined under oath by the Corporation Counsel of The City of New York, or by any other person having any interest in said proceeding as to his qualifications to act as such commissioner.

Dated, New York, October 6, 1916.
 LAMAR HARDY, Corporation Counsel, Municipal Building, Borough of Manhattan, City of New York. s06,18

Filing Final Reports.

In the Matter of the Application of The City of New York, relative to acquiring title in fee to the lands, tenements and hereditaments required for the purpose of opening and extending BROOKLYN AVENUE, from President street to Winthrop street, in the 24th and 29th Wards of the Borough of Brooklyn, The City of New York.

NOTICE IS HEREBY GIVEN THAT THE final report of the Commissioners of Estimate and Commissioner of Assessment in the above entitled matter will be presented for confirmation to the Supreme Court of the State of New York, Second Department, at a Special Term thereof to be held in the County Court House in the Borough of Brooklyn, City of New York, on the 11th day of October, 1916, at 10 o'clock in the forenoon of that day, and that the said final report has been deposited in the office of the Clerk of the County of Kings, there to remain for and during the space of five days, as required by law.

Dated, New York, October 5, 1916.
 JAMES H. CALLENDER, ROBERT J. KENWORTHY, Commissioners of Estimate; JAMES H. CALLENDER, Commissioner of Assessment.
 ANDREW C. TROY, Clerk. s05,10

In the Matter of the Application of The City of New York, relative to acquiring title in fee to the lands, tenements and hereditaments required for the purpose of opening and extending ROBERGE PLACE, from West 3rd street to West 5th street; and WEST 2ND STREET, from Sheepshead Bay road to Sea Breeze avenue, in the 31st Ward of the Borough of Brooklyn, the City of New York.

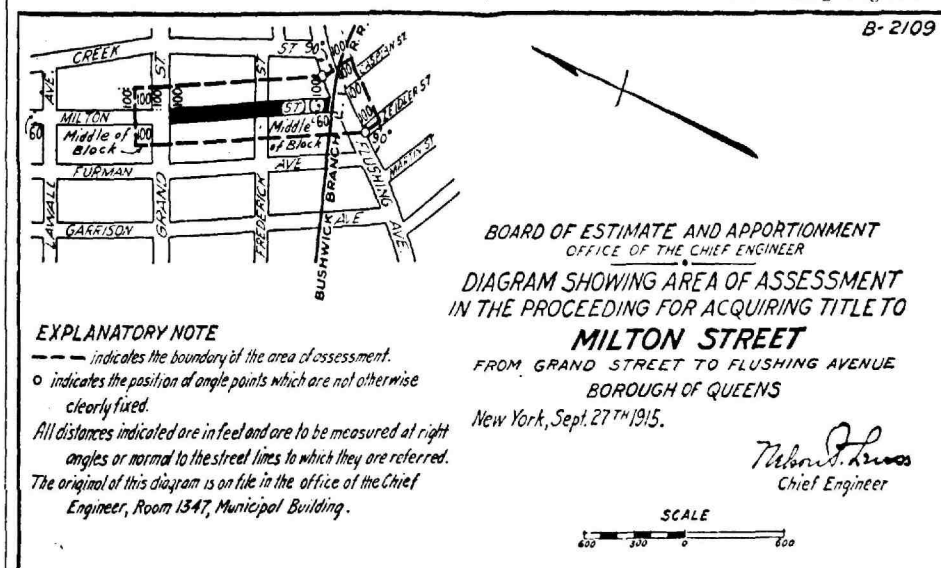
NOTICE IS HEREBY GIVEN THAT THE final report of the Commissioners of Estimate and Commissioner of Assessment in the above entitled matter will be presented for confirmation to the Supreme Court of the State of New York, Second Department, at a Special Term thereof to be held in the County Court House in the Borough of Brooklyn, City of New York, on the 10th day of October, 1916, at 10 o'clock in the forenoon of that day, and that the said final report has been deposited in the office of the Clerk of the County of Kings, there to remain for and during the space of five days, as required by law.

Dated, New York, October 4, 1916.
 PATRICK J. BOYLAN, EDMUND D. HENNESSY, ISAAC CORTELYOU, Commissioners of Estimate. PATRICK J. BOYLAN, Commissioner of Assessment.
 ANDREW C. TROY, Clerk. s04,9

Filing Bills of Costs.

In the Matter of the Application of The City of New York relative to acquiring title in fee wherever the same has not been heretofore acquired, to the lands and premises required for the opening and extending of CYPRESS AVENUE, between 16th street and Broadway, in the Third Ward, Borough of Queens, City of New York, as amended and corrected by an order of the Supreme Court, Second Department, dated December 17, 1912, and entered in the office of the Clerk of the County of Queens on December 19, 1912, so as to relate to Cypress avenue (California avenue), from 16th street (Dutchess street), to the centre line of Broadway (Jackson avenue), and THIRTIETH STREET (Ratton street), from Cypress avenue (California avenue), to the centre line of Broadway (Jackson avenue), as now laid out.

NOTICE IS HEREBY GIVEN THAT THE supplemental and additional bill of costs, charges and expenses incurred by reason of the proceedings in the above entitled matter will be presented for taxation to one of the Justices of the Supreme Court of the State of New York, Second Department, at a Special Term thereof, to be held for the hearing of motions at the County Court House, in the Borough of Brooklyn, in the City of New York, on the 19th day of



Fourth—That the abstracts of said estimate of damage and of said assessment for benefit, together with the damage and benefit maps, and also all the affidavits, estimates, proofs and other documents used by the Commissioners of Estimate and by the Commissioner of Assessment in making the same, have been deposited in the Bureau of Street Openings in the Law Department of The City of New York, in the Municipal Building, Court House Square, in the Borough of Queens, in said City, there to remain until the 23rd day of October, 1916.

Fifth—That, provided there be no objections filed to either of said abstracts, the reports as to awards and as to assessments for benefit herein will be presented for confirmation to the Supreme Court of the State of New York, Second Department, at a Special Term thereof for the hearing of motions, to be held in the County Court House in the Borough of Brooklyn, in the City of New York, on the 14th day of December, 1916, at the opening of the Court on that day.

Sixth—In case, however, objections are filed to the foregoing abstracts of estimate and assessment or to either of them the motion to confirm the reports as to awards and as to assessments shall stand adjourned to the date to be hereafter specified in the notice provided in such cases to be given in relation to filing the final reports, pursuant to Sections 981 and 984 of the Greater New York Charter, as amended by Chapter 658 of the Laws of 1906.

Dated, New York, September 26, 1916.
 EMILE E. RATHGEBER, Chairman; ALFRED C. BUCKMASTER, JOHN A. RAPELVE, Commissioners of Estimate. JOHN A. RAPELVE, Commissioner of Assessment.
 WALTER C. SHEPPARD, Clerk. s30,018

October, 1916, at 10 o'clock in the forenoon of that day, or as soon thereafter as Counsel can be heard thereon; and that the said supplemental and additional bill of costs, charges and expenses has been deposited in the office of the Clerk of the County of Queens, there to remain for and during the space of ten days, as required by law.

Dated, New York, October 5, 1916.
 IRA G. DARRIN, FRANK E. LOSEE, JOHN E. McCABE, Commissioners of Estimate. IRA G. DARRIN, Commissioner of Assessment.
 WALTER C. SHEPPARD, Clerk. s05,17

In the Matter of the Application of The City of New York, relative to acquiring title in fee wherever the same has not been heretofore acquired, to the lands, tenements and hereditaments required for the opening and extending of EAST 26TH STREET, from Canarsie Lane to Clarendon road, and from Avenue D to Newkirk avenue; and CANARSIE LANE, from Flatbush avenue to Schenectady avenue, in the 29th Ward, Borough of Brooklyn, The City of New York.

NOTICE IS HEREBY GIVEN THAT THE bill of costs, charges and expenses incurred by reason of the proceedings in the above entitled matter will be presented for taxation to one of the Justices of the Supreme Court of the State of New York, Second Department, at a Special Term thereof, to be held at the County Court House in the Borough of Brooklyn, in the City of New York, on the 17th day of October, 1916, at 10 o'clock in the forenoon of that day, or as soon thereafter as Counsel can be heard thereon; and that the said bill of costs, charges and expenses has been deposited in the office of the Clerk of the County of Kings, there to remain for and during the space of ten days, as required by law.

Dated, New York, October 4, 1916.
 EUGENE P. DOANE, EDMUND D. HENNESSY, MYRON N. RUSH, Commissioners of Estimate. EDMUND D. HENNESSY, Commissioner of Assessment.
 ANDREW C. TROY, Clerk. s04,16

Filing Preliminary Abstracts.

In the Matter of the Application of The City of New York, relative to acquiring title, wherever the same has not been heretofore acquired, for the same purpose in fee, to the lands, tenements and hereditaments required for the opening and extending of MILTON STREET, from Flushing avenue to Grand street, in the 2nd Ward, Borough of Queens, City of New York.

NOTICE IS HEREBY GIVEN TO ALL PERSONS interested in the above entitled proceeding, and to the owner or owners, occupant or occupants of all houses and lots and improved and unimproved lands affected thereby, and to all others whom it may concern, to wit:

First—That the undersigned, Commissioners of Estimate, have completed their estimate of damage, and that all persons interested in this proceeding, or in any of the lands, tenements and hereditaments and premises affected thereby, having any objections thereto, do file their said objections in writing duly verified, with them at their office, in the Municipal Building, Court House Square, Long Island City, in the Borough of Queens, in The City of New York, on or before the 20th day of October, 1916, and that the said Commissioners will hear parties so objecting, and for that purpose will be in attendance at their said office on the 23rd day of October, 1916, at 2:30 o'clock p. m.

Second—That the undersigned, Commissioner of Assessment, has completed his estimate of benefit, and that all persons interested in this proceeding, or in any of the lands, tenements and hereditaments and premises affected thereby, having any objection thereto, do file their said objections in writing, duly verified, with him at his office, in the Municipal Building, Court House Square, Long Island City, in the Borough of Queens, in The City of New York, on or before the 20th day of October, 1916, and that the said Commissioner will hear parties so objecting, and for that purpose will be in attendance at his said office on the 24th day of October, 1916, at 2:30 o'clock p. m.

Third—That the Commissioner of Assessment has assessed any or all such lands, tenements and hereditaments and premises as are within the area of assessment fixed and prescribed as the area of assessment for benefit by the Board of Estimate and Apportionment on the 22nd day of October, 1915, and that the said area of assessment is shown on the following diagram:



In the Matter of the Application of The City of New York, relative to acquiring title, wherever the same has not been heretofore acquired, for the same purpose in fee, to the lands, tenements and hereditaments required for the opening and extending of JAY AVENUE, from Willow avenue to Mueller street, in the 2nd Ward, Borough of Queens, City of New York.

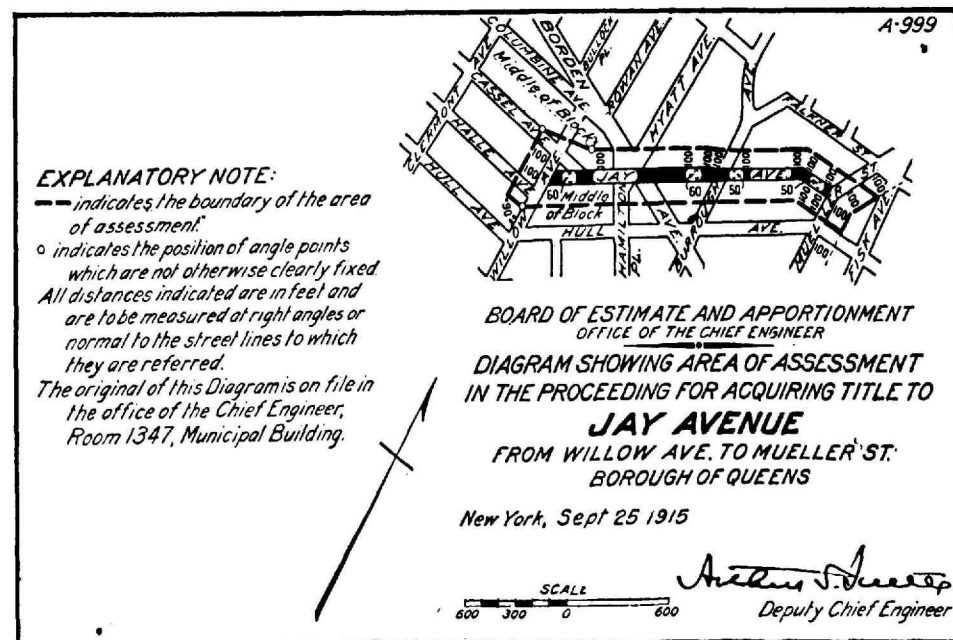
NOTICE IS HEREBY GIVEN TO ALL PERSONS interested in the above entitled proceeding, and to the owner or owners, occupant or occupants of all houses and lots and improved and unimproved lands affected thereby, and to all others whom it may concern, to wit:

First—That the undersigned, Commissioners of Estimate, have completed their estimate of damage, and that all persons interested in this proceeding, or in any of the lands, tenements and hereditaments and premises affected thereby, having any objection thereto, do file their said objections in writing, duly verified, with them at their office, in the Municipal Building, Court House Square, Long Island City, in the Borough of Queens, in The City of New York, on or before the 19th day of October, 1916, and that the said Commissioners will hear parties so objecting, and for that purpose will be in attendance at their said office on the 23d day of October, 1916, at 3 o'clock p. m.

Second—That the undersigned, Commissioner of Assessment, has completed his estimate of benefit and that all persons interested in this proceeding, or in any of the lands, tenements and hereditaments and premises affected thereby, having any objection thereto, do file their said objections in writing, duly verified, with him at

his office, in the Municipal Building, Court House Square, Long Island City, in the Borough of Queens, in The City of New York, on or before the 19th day of October, 1916, and that the said Commissioner will hear parties so objecting, and for that purpose will be in attendance at his said office on the 24th day of October, 1916, at 3 o'clock p. m.

Third.—That the Commissioner of Assessment has assessed any or all such lands, tenements and hereditaments and premises as are within the area of assessment fixed and prescribed as the area of assessment for benefit by the Board of Estimate and Apportionment on the 22nd day of October, 1915, and that the said area of assessment is shown on the following diagram:



Fourth.—That the abstracts of said estimate of damage and of said assessment for benefit together with the damage and benefit maps, and also all the affidavits, estimates, proofs and other documents used by the Commissioners of Estimate and by the Commissioner of Assessment in making the same, have been deposited in the Bureau of Street Openings in the Law Department of The City of New York, in the Municipal Building, Court House Square, in the Borough of Queens, in said City, there to remain until the 23rd day of October, 1916.

Fifth.—That, provided there be no objections filed to either of said abstracts, the reports as to awards and as to assessments for benefit herein will be presented for confirmation to the Supreme Court of the State of New York, Second Department, at a Special Term thereof for the hearing of motions, to be held in the County Court House in the Borough of Brooklyn, in The City of New York, on the 21st day of December, 1916, at the opening of the Court on that day.

Sixth.—In case, however, objections are filed to the foregoing abstracts of estimate and assessment or to either of them the motion to confirm the reports as to awards and as to assessments shall stand adjourned to the date to be hereafter specified in the notice provided in such cases to be given in relation to filing the final reports, pursuant to Sections 981 and 984 of the Greater New York Charter, as amended by Chapter 658 of the Laws of 1906.

Dated, New York, Sept. 25, 1916.
 EMIL L. FRANCKE, Chairman; ABRAHAM D. VAN SICLEN, EUGENE V. DALY, Commissioners of Estimate. EUGENE V. DALY, Commissioner of Assessment.
 WALTER C. SHEPPARD, Clerk. s29,017

In the Matter of the Application of The City of New York, relative to acquiring title, wherever the same has not been heretofore acquired, for the same purpose in fee, to the lands, tenements and hereditaments required for the opening and extending of HUNTINGTON (WATER) STREET, from Liberty Avenue to Digby (West) Street, in the 4th Ward, Borough of Queens, City of New York.

NOTICE IS HEREBY GIVEN TO ALL PERSONS interested in the above-entitled proceeding, and to the owner or owners, occupant or occupants of all houses and lots and improved and unimproved lands affected thereby, and to all others whom it may concern, to wit:

First.—That the undersigned, Commissioners of Estimate, have completed their estimate of damage, and that all persons interested in this proceeding, or in any of the lands, tenements and hereditaments and premises affected thereby, having any objection thereto, do file their said objections in writing, duly verified, with them at their office, in the Municipal Building, Court House Square, Long Island City, in the Borough of Queens, in The City of New York, on or before the 19th day of October, 1916, and that the said Commissioners will hear parties so objecting, and for that purpose will be in attendance at their said office on the 23rd day of October, 1916, at 11 o'clock a. m.

Second.—That the undersigned, Commissioner of Assessment, has completed his estimate of benefit, and that all persons interested in this proceeding, or in any of the lands, tenements and hereditaments and premises affected thereby, having any objection thereto, do file their said objections in writing, duly verified, with him at his office, in the Municipal Building, Court House Square, Long Island City, in the Borough of Queens, in The City of New York, on or before the 19th day of October, 1916, and that the said Commissioner will hear parties so objecting, and for that purpose will be in attendance at his said office on the 24th day of October, 1916, at 11 o'clock a. m.

Third.—That the Commissioner of Assessment has assessed any or all such lands, tenements and hereditaments and premises as are within the area of assessment fixed and prescribed as the area of assessment for benefit by the Board of Estimate and Apportionment on the 25th day of September, 1914, and that the said area of assessment includes all those lands, tenements and hereditaments and premises situate and being in the Borough of Queens, in The City of New York, which, taken together, are bounded and described as follows, viz.:

Bounded on the north by a line midway between Huntington Street and Shoe and Leather Street and by the prolongation of the said line; on the east by a line distant 100 feet easterly from and parallel with the easterly line of Digby Street; on the south by a line midway between Huntington Street and Kimball Avenue and by the prolongation of the said line; and on the west by a line distant 100 feet westerly from and parallel with the westerly line of Halifax Street, the said distance being measured at right angles to Halifax Street, and by the prolongation of the said line.

Fourth.—That the abstracts of said estimate of damage and of said assessment for benefit together with the damage and benefit maps, and also all the affidavits, estimates, proofs and other documents used by the Commissioners of Estimate and by the Commissioner of Assessment in making the same, have been deposited in the Bureau of Street Openings in the Law Department of The City of New York, in the Municipal Building, Court House Square, in the Borough of Queens, in said City, there to remain until the 23rd day of October, 1916.

Fifth.—That, provided there be no objections filed to either of said abstracts, the reports as to awards and as to assessments for benefit herein will be presented for confirmation to the Supreme Court of the State of New York, Second Department, at a Special Term thereof for the hearing

of motions, to be held in the County Court House in the Borough of Brooklyn, in The City of New York, on the 21st day of December, 1916, at the opening of the Court on that day.

Sixth.—In case, however, objections are filed to the foregoing abstracts of estimate and assessment or to either of them the motion to confirm the reports as to awards and as to assessments shall stand adjourned to the date to be hereafter specified in the notice provided in such cases to be given in relation to filing the final reports, pursuant to Sections 981 and 984 of the Greater New York Charter, as amended by Chapter 658 of the Laws of 1906.

Dated, New York, Sept. 25, 1916.
 CLINTON T. ROE, Chairman; JOHN A. KAPLEY, JACOB N. IMANDI, Commissioners of Estimate. CLINTON T. ROE, Commissioner of Assessment.
 WALTER C. SHEPPARD, Clerk. s29,017

In the Matter of the Application of The City of New York, relative to acquiring title, wherever the same has not been heretofore acquired, for the same purpose in fee, to the lands, tenements and hereditaments required for the opening and extending of FLATLANDS AVENUE, from Ralph Avenue to East 76th Street; PAERDEGAT AVENUE, North, from Ralph Avenue to Flatlands Avenue; RALPH AVENUE, from the junction of Avenue H and Paerdegat Avenue North to Paerdegat Avenue South; PAERDEGAT AVENUE, South, from Glenwood Road to Ralph Avenue, in the 32d Ward, Borough of Brooklyn, The City of New York.

NOTICE IS HEREBY GIVEN TO ALL PERSONS interested in the above-entitled proceeding, and to the owner or owners, occupant or occupants, of all houses and lots and improved and unimproved lands affected thereby, and to all others whom it may concern, to wit:

First.—That the undersigned, Commissioners of Estimate, have completed their estimate of damage, and that all persons interested in this proceeding, or in any of the lands, tenements and hereditaments and premises affected thereby, having any objection thereto, do file their said objections in writing, duly verified, with them at their office, No. 166 Montague Street, in the Borough of Brooklyn, in The City of New York, on or before the 12th day of October, 1916, and that the said Commissioners will hear parties so objecting, and for that purpose will be in attendance at their said office on the 13th day of October, 1916, at 3 o'clock p. m.

Second.—That the undersigned, Commissioner of Assessment, has completed his estimate of benefit and that all persons interested in this proceeding, or in any of the lands, tenements and hereditaments and premises affected thereby, having any objection thereto, do file their said objections in writing, duly verified, with him at his office, No. 166 Montague Street, in the Borough of Brooklyn, in The City of New York, on or before the 12th day of October, 1916, and that the said Commissioner will hear parties so objecting, and for that purpose will be in attendance at his office on the 16th day of October, 1916, at 3 o'clock p. m.

Third.—That the Commissioner of Assessments has assessed any or all of such lands, tenements and hereditaments and premises as are within the area of assessment fixed and prescribed as the area of assessment for benefit by the Board of Estimate and Apportionment on the 30th day of April, 1915, and that the said area of assessment includes all those lands, tenements and hereditaments and premises situate and being in the Borough of Brooklyn, in The City of New York, which, taken together, are bounded and described as follows, viz.:

Bounded at a point on a line midway between East 54th Street and East 55th Street, where it is intersected by a line midway between Farragut Road and Glenwood Road, and running thence eastwardly along the said line midway between Farragut Road and Glenwood Road to the intersection with a line midway between East 57th Street and East 58th Street; thence southwardly along the said line midway between East 57th Street and East 58th Street to a point distant 100 feet northerly from the easterly line of Glenwood Road; thence eastwardly and parallel with Glenwood Road to the intersection with a line midway between East 58th Street and East 59th Street; thence southwardly along the said line midway between East 58th Street and East 59th Street, to a point distant 100 feet southerly from the southerly line of Glenwood Road; thence eastwardly and parallel with Glenwood Road and its prolongation as laid out west of Ralph Avenue to the intersection with a line midway between East 75th Street and East 76th Street; thence southeastwardly along the said line midway between East 75th Street and East 76th Street to the intersection with a line midway between Glenwood Road and Flatlands Avenue; thence northeastwardly along the said line midway between Glenwood Road and Flatlands Avenue to the intersection with a line midway between East 77th Street and East 78th Street; thence southeastwardly along the said line midway between East 77th Street and East 78th Street to the intersection with a line bisecting the angle formed by the intersection of the prolongations of the center lines of Flatlands Avenue and Paerdegat Street as these streets are laid out between East 77th Street and East 78th Street; thence southwestwardly along the said bisecting line to the intersection with the northeasterly bulkhead line of Paerdegat Basin as shown on a map adopted by the Board of Estimate and Apportionment on March 5, 1915; thence northwardly, southwardly and southeastwardly along the said bulkhead line of Paerdegat Basin to the intersection with a line parallel with Flatlands Avenue as this street is laid out between Ralph Avenue and East 76th Street, and passing through a point on the easterly line of Ralph Avenue where it is intersected by the prolongation of a

line distant 100 feet southerly from and parallel with the southerly line of Avenue I, the said distance being measured at right angles to Avenue I; thence southwestwardly along the said line parallel with Flatlands Avenue to the easterly line of Ralph Avenue; thence westwardly along the said line parallel with Avenue I and along the prolongation of the said line to the intersection with a line midway between East 57th Street and East 58th Street; thence northwardly along the said line midway between East 57th Street and East 58th Street to the intersection with a line midway between Avenue H and Avenue I; thence westwardly along the said line midway between Avenue H and Avenue I to the intersection with a line midway between East 56th Street and East 57th Street; thence northwardly along the said line midway between East 56th Street and East 57th Street to a point distant 100 feet southerly from the southerly line of Avenue H; thence westwardly and parallel with Avenue H to the intersection with a line midway between East 53rd Street and East 54th Street; thence northwardly along the said line midway between East 53rd Street and East 54th Street to the intersection with a line midway between East 54th Street and East 55th Street; thence northwardly along the said line midway between East 54th Street and East 55th Street to the point or place of beginning.

Fourth.—That the abstracts of said estimate of damage and of said assessment for benefit together with the damage and benefit maps, and also all the affidavits, estimates, proofs and other documents used by the Commissioners of Estimate and by the Commissioner of Assessment in making the same, have been deposited in the Bureau of Street Openings in the Law Department of The City of New York, No. 166 Montague Street, in the Borough of Brooklyn, in said City, there to remain until the 23rd day of October, 1916.

Fifth.—That, provided there be no objections filed to either of said abstracts, the reports as to awards and as to assessments for benefit herein will be presented for confirmation to the Supreme Court of the State of New York, Second Department, at a Special Term thereof, to be held in the County Court House in the Borough of Brooklyn, in The City of New York, on the 29th day of November, 1916, at the opening of the Court on that day.

Sixth.—In case, however, objections are filed to the foregoing abstracts of estimate and assessment, or to either of them, the motion to confirm the reports as to awards and as to assessments shall stand adjourned to the date to be hereafter specified in the notice provided in such cases to be given in relation to filing the final reports, pursuant to Sections 981 and 984 of the Greater New York Charter, as amended by Chapter 658 of the Laws of 1906.

Dated, New York, September 22, 1916.
 SIMEON B. CHITTENDEN, P. HOWARD WORTH, JAS. H. CALLENDER, Commissioners of Estimate. P. HOWARD WORTH, Commissioner of Assessment.
 ANDREW C. TROY, Clerk. s22,09

NOTICE TO BIDDERS AT SALES OF OLD BUILDINGS, ETC.

TERMS AND CONDITIONS UNDER WHICH BUILDINGS, ETC., WILL BE SOLD FOR REMOVAL FROM CITY PROPERTY.

THE BUILDINGS AND APPURTENANCES thereto will be sold to the highest bidder, who must pay cash or certified check, drawn to the order of the Comptroller of The City of New York, and must also give a certified check or cash in half the amount of the purchase price as security for the faithful performance of the terms and conditions of the sale. Where the amount of the purchase price does not equal or exceed the sum of \$50, the sum of \$50 will be the amount of the security to be deposited. This security may at any time after the expiration of the contract period be applied by the City to the cost of completing any of the work required under the contract, but unfinished at the expiration of the contract period.

The purchaser shall not lease, occupy, cause or permit the building or buildings, etc., purchased by him to be used or occupied for any purpose other than that of their speedy removal nor shall he collect any rental or other revenue for the use of either the land or the buildings, etc., situated thereon. The breach of either or any of these conditions shall forthwith void the sale and cause immediate forfeiture of the purchase money and the security deposited for the faithful performance of the conditions of the sale. The placing therein or permitting the occupancy of any such building by any tenant, free, or rent or otherwise, excepting the necessary watchman or the workmen engaged in the actual demolition thereof, shall of itself be a breach of the above conditions of sale.

The sale will be as of the condition of the property on date of delivery thereof to the purchaser. The City of New York will not be responsible for any change or loss which may occur in the condition of the buildings, or their appurtenances between the time of the sale thereof and the time of delivering possession to the purchaser, after being properly vacated of all tenants. The sale and delivery to purchaser will be made as nearly together as the circumstances of vacating the structures of their tenants will permit.

All the material of the buildings, sheds, walks, structures and cellars of whatsoever nature, with their exterior and interior fixtures, appurtenances and foundations of all kinds, except the exterior walls of the buildings and their foundations and the sidewalks and curbs in front of said buildings, extending within the described area, shall be torn down and removed from the premises. None of the dirt, debris or waste resulting from demolition shall be allowed to remain on the premises, except old mortar or plaster only, which may be left, but not higher at any point than two feet below the curb opposite that point. The exterior walls and their foundations shall be taken down only to a plane whose elevation shall be the level of the curb in front of the building. Where there is no curb the elevation of the surrounding ground shall be considered curb level. All wells, cesspools, sinks, etc., existing on the property must be filled to the level of the surrounding ground with clean earth.

The purchaser at the sale shall also withdraw and remove all abandoned water taps and old service mains, and in place thereof cause to be inserted a brass plug in the main water pipe in the street, in compliance with the rules and regulations of the Department of Water Supply, Gas and Electricity, and furnish the Department of Finance with a certificate from the Department of Water Supply, Gas and Electricity that this has been performed.

The purchaser at the sale shall also remove all house sewer connections to the main sewer in the street and the openings of the main sewer in street shall be properly closed in compliance with the directions of the Bureau of Sewers in the Borough in which the buildings are situated, and furnish the Department of Finance with a certificate from the Bureau of Sewers that the work has been properly performed.

The permit for all opening in the street to be obtained by and at the expense of the purchaser of the building.

Failure to remove said buildings, appurte-

nances, or any part thereof, within thirty days from the day of possession will work forfeiture of ownership of such buildings, appurtenances or portions as shall then be left standing, together with all moneys paid by said purchaser on account thereof at the time of the sale, and the bidder's assent to the above conditions being understood to be implied by the act of bidding, and The City of New York will, without notice to the purchaser, cause the same to be removed, and the cost and expense thereof charged against the security above mentioned.

The work of removal must be carried on in every respect in a thorough and workmanlike manner, and must be completed within thirty days from the day of possession, and the successful bidder will provide and furnish all materials of labor and machinery necessary thereto, and will place proper and sufficient guards and fences and warning signs by day and night for the prevention of accidents, and will indemnify and save harmless The City of New York, its officers, agents and servants, and each of them, against any and all suits and actions, claims and demands of every name and description brought against it, them or any of them, and against and from all damage and costs to which it, they or any of them be put by reason of injury to the person or property of another, resulting from negligence or carelessness in the performance of the work, or in guarding the same, or from any improper or defective materials or machinery, implements or appliances used in the removal of said buildings.

Where party walls are found to exist between buildings purchased by different bidders, the materials of said party walls shall be understood to be equally divided between the separate purchasers.

Party walls and fences, when existing against adjacent property not sold, shall not be taken down. All furrings, plaster, chimneys, projecting brick, etc., on the faces of such party walls are to be taken down and removed. The walls shall be made permanently self-supporting, beam holes, etc., bricked up, and the wall pointed and made to exclude wind and rain and present a clean exterior. The roofs and adjacent buildings shall be properly flashed and painted and made watertight where they have been disturbed by the operations of the Contractor.

No buildings, parts of buildings, fixtures or machinery sold for removal under these terms and conditions, shall in any case be re-located or re-erected within the lines of any proposed street or other public improvement, and if any such buildings, parts of buildings, fixtures or machinery, etc., shall be re-located or re-erected within the lines of any proposed street or other public improvement, title thereto shall thereupon become vested in The City of New York and a resale at public or private sale may be made in the same manner as if no prior sale thereof had been made.

The Comptroller of The City of New York reserves the right on the day of sale to withdraw from sale any of the buildings, parts of buildings and machinery included therein, or to reject any and all bids; and be it further

Resolved, That while the said sale is held under the supervision of the Commissioners of the Sinking Fund, the Comptroller is authorized to cause the sale to be advertised and to direct the sale thereof as financial officer of the City.

PROPOSALS FOR BIDS AND ESTIMATES FOR THE CITY OF NEW YORK.

NOTICE TO CONTRACTORS.

GENERAL INSTRUCTIONS TO BIDDERS.

The person or persons making a bid or estimate for any services, work, materials or supplies for The City of New York, or for any of its departments, bureaus or officers, shall furnish the same in a sealed envelope, indorsed with the title of the supplies, materials, work or services for which the bid or estimate is made, with his or their name or names and the date of presentation to the President or Board or to the head of the Department at his or its office, on or before the date and hour named in the advertisement for the same, at which time and place the estimates received will be publicly opened by the President or Board or head of said Department and read, and the award of the contract made according to law as soon thereafter as practicable.

Each bid or estimate shall contain the name and place of residence of the person making the same, and names of all persons interested with him therein, and, if no other person be so interested, it shall distinctly state that fact; also, that it is made without any connection with any other person making an estimate for the same purpose, and is in all respects fair and without collusion or fraud, and that no member of the Board of Aldermen, head of a department, chief of a bureau, deputy thereof, or clerk therein, or other officer of The City of New York is, shall be or become interested, directly or indirectly, as contracting party, partner, stockholder, surety or otherwise in or in the performance of the contract, or in the supplies, work or business to which it relates, or in any portion of the profits thereof. The bid or estimate must be verified by the oath, in writing, of the party or parties making the estimate that the several matters stated therein are in all respects true.

No bid or estimate will be considered unless as a condition precedent to the reception or consideration of any proposal, it be accompanied by a certified check upon one of the State or National banks of The City of New York, drawn to the order of the Comptroller, or money or corporate stock or certificates of indebtedness of any nature issued by The City of New York, which the Comptroller shall approve as of equal value with the security required in the advertisement to the amount of not less than three nor more than five per centum of the amount of the bond required, as provided in section 420 of the Greater New York Charter.

The amount shall be as specified in the proposals or instructions to bidders and shall not be in excess of 5 per cent.

The certified check or money should not be inclosed in the envelope containing the bid or estimate, but should be either inclosed in a separate envelope addressed to the head of the Department, President or Board, or submitted personally upon the presentation of the bid or estimate.

For particulars as to the quantity or quality of the supplies, or the nature and extent of the work, reference must be made to the specifications, schedules, plans, etc., on file in the said office of the President, Board or Department.

No bid shall be accepted from or contract awarded to any person who is in arrears to The City of New York upon debt or contract, or who is a defaulter, as surety or otherwise, upon any obligation of the City.

The contract must be bid for separately.

The right is reserved in each case to reject all bids or estimates if it is deemed to be for the interest of the City so to do.

Bidders will write out the amount of their bids or estimates in addition to inserting the same in figures.

Bidders are requested to make their bids or estimates upon the blank forms prepared and furnished by the City, a copy of which, with the proper envelope in which to inclose the bid, together with a copy of the contract, including the specifications, in the form approved by the Corporation Counsel, can be obtained upon application therefor at the office of the Department for which the work is to be done. Plans and drawings of construction work may also be seen there.