



THE CITY RECORD

Official Journal of The City of New York

THE CITY RECORD U.S.P.S. 0114-660
Printed on paper containing 30% post-consumer material

VOLUME CXLII NUMBER 134

TUESDAY, JULY 14, 2015

Price: \$4.00

TABLE OF CONTENTS

PUBLIC HEARINGS AND MEETINGS

Borough President - Manhattan	2689
Borough President - Queens	2689
City Council	2690
City Planning Commission	2698
Community Boards	2698
Consumer Affairs	2699
Board of Correction	2699
Landmarks Preservation Commission	2699
Mayor's Office of Contract Services	2702
Transportation	2702

COURT NOTICES

Supreme Court	2703
<i>New York County</i>	2703

PROPERTY DISPOSITION

Citywide Administrative Services	2704
<i>Office of Citywide Procurement</i>	2704

Police	2704
--------	------

PROCUREMENT

Citywide Administrative Services	2705
<i>Office of Citywide Procurement</i>	2705
<i>Energy Management</i>	2705
Health and Hospitals Corporation	2705
Health and Mental Hygiene	2706
Human Resources Administration	2706
<i>Agency Chief Contracting Officer</i>	2706
Parks and Recreation	2706
<i>Contracts</i>	2707
Transportation	2707

SPECIAL MATERIALS

Cultural Affairs	2707
Housing Preservation and Development	2707
Changes in Personnel	2708

LATE NOTICE

Economic Development Corporation	2711
<i>Contracts</i>	2711

READER'S GUIDE	2712
----------------	------

THE CITY RECORD

BILL DE BLASIO
Mayor

STACEY CUMBERBATCH
Commissioner, Department of Citywide
Administrative Services

ELI BLACHMAN
Editor, The City Record

Published Monday through Friday except
legal holidays by the New York City
Department of Citywide Administrative
Services under Authority of Section 1066 of
the New York City Charter.

Subscription \$500 a year, \$4.00 daily (\$5.00 by
mail). Periodicals Postage Paid at New York,
N.Y. POSTMASTER: Send address changes
to THE CITY RECORD, 1 Centre Street,
17th Floor, New York, N.Y. 10007-1602

Editorial Office/Subscription Changes:
The City Record, 1 Centre Street, 17th Floor,
New York, N.Y. 10007-1602 (212) 386-0055

Visit www.nyc.gov/cityrecord to view a PDF
version of The Daily City Record.

PUBLIC HEARINGS AND MEETINGS

See Also: Procurement; Agency Rules

BOROUGH PRESIDENT - MANHATTAN

■ PUBLIC HEARINGS

The Manhattan Borough Board will meet Thursday, July 16, 2015, at 8:30 A.M., in the Office of Manhattan Borough President, 1 Centre Street, 19th Floor South, New York, NY

The Manhattan Borough Board will hear a presentation by EDC and hold a public hearing on the disposition of city-owned property at 455



First Avenue, in Community District 6, pursuant to Section 384(b)(4) of the New York City Charter.

jy9-16

BOROUGH PRESIDENT - QUEENS

■ PUBLIC HEARINGS

NOTICE IS HEREBY GIVEN that a Public Hearing will be held by the Borough President of Queens, Melinda Katz, on **Thursday, July 16, 2015** at 10:30 A.M., in the Borough President's Conference Room located at 120-55 Queens Boulevard, Kew Gardens, NY 11424, on the following items:

CD 01 - BSA# 45-15 BZ

IN THE MATTER OF an application submitted by Simons & Wright LLC on behalf of Queensboro Development LLC, pursuant to Sections 73-03 and 73-36 of the NYC Zoning Resolution, for a Special Permit to allow a physical culture establishment (PCE) in an M1-5/R7-3 District within the Special Long Island City Mixed Use District located at **23-10 41st Avenue**, Block 413 Lot 22, Zoning Map 9b, Long Island City, Borough of Queens.

CD Q07 - ULURP #150330 PCQ

IN THE MATTER OF an application submitted by New York City Police Department (NYPD) in conjunction with the Department of City Wide Administrative Services (DCAS), pursuant to Section 197(c) of the NYC Charter, for site acquisition for its borough-wide tow pound operations and city-wide Quartermaster operations in an M2-1 district located at **31-22 College Point Boulevard**, Block 4382 Lot 1, Zoning Map 10a, College Point, Borough of Queens.

NOTE: Individuals requesting Sign Language Interpreters should contact the Borough President's Office, (718) 286-2860, TDD users should call (718) 286-2656, no later than **FIVE BUSINESS DAYS PRIOR TO THE PUBLIC HEARING**.

jy10-16

CITY COUNCIL

PUBLIC HEARINGS

NOTICE IS HEREBY GIVEN that the Council has scheduled the following public hearings on the matters indicated below:

The Subcommittee on Zoning and Franchises will hold a public hearing on the following matters in the Council Committee Room, 250 Broadway, 16th Floor, New York City, NY 10007, commencing at 9:30 A.M. on Monday, July 20, 2015:

SALAAM BOMBAY

MANHATTAN CB - 01 20155677 TCM
Application pursuant to Section 20-226 of the Administrative Code of the City of New York, concerning the petition of Salaam Bombay, Inc., d/b/a Salaam Bombay, for a revocable consent to continue to maintain and operate an unenclosed sidewalk café located at 317 Greenwich Street.

THE FOURTH

MANHATTAN CB - 02 20155454 TCM
Application pursuant to Section 20-226 of the Administrative Code of the City of New York, concerning the petition of 132 4th Avenue Restaurant, LLC, d/b/a The Fourth, for a revocable consent to modify and continue to maintain and operate an unenclosed sidewalk café located at 132 4th Avenue.

RIN TIN TIN

MANHATTAN CB - 02 20155769 TCM
Application pursuant to Section 20-226 of the Administrative Code of the City of New York, concerning the petition of 14 Spring Street Café, LLC, d/b/a Rin Tin Tin, for a revocable consent to continue to maintain and operate an unenclosed sidewalk café located at 14 Spring Street.

41 GREAT JONES STREET

MANHATTAN CB - 02 C 150146 ZSM
Application submitted by 41 Great Jones Holdings, LLC, pursuant to Sections 197-c and 201 of the New York City Charter for the grant of a special permit to Section 74-711 of the Zoning Resolution to modify the use regulations of Section 42-10 to allow residential use (U.G. 2 use) on portions of the cellar, ground floor, 2nd - 5th floors, and proposed 6th floor of an existing 5-story building, on property located at 41 Great Jones Street (Block 530, Lot 27), in an M1-5B District, within the NoHo Historic District Extension.

HOSPITAL FOR SPECIAL SURGERY WEST WING ADDITION

MANHATTAN CB - 08 C 150248 ZSM
Application submitted by the Hospital for Special Surgery pursuant to Sections 197-c and 201 of the New York City Charter for the grant of a special permit pursuant to the Zoning Resolution Section 74-682 (Developments over streets) to permit the modification of the lot coverage requirements of Section 24-11 (Maximum Floor Area Ratio and Percentage of Lot Coverage) in connection with a proposed 5-story plus 6-floor mechanical penthouse enlargement for a zoning lot generally bounded by the U.S. Pierhead and Bulkhead Line of the East River, the center line of the former East 70th Street, a line approximately 417 feet east of the York Avenue, and the center line of East 71st Street (Block 1482, Lots 20 and p/o 9020), within an R9 District.

SPECIAL REGULATIONS FOR NEIGHBORHOOD RECOVERY CITYWIDE N 150302 ZRY

Application submitted by the Mayor's Office of Housing Recovery, the Department of Housing Preservation and Development, and the Department of City Planning pursuant to Section 201 of the New York City Charter for an amendment of the Zoning Resolution of the City of New York, concerning Article VI, Chapter 4 and related Sections, to simplify and expedite the process of elevating and reconstructing single- and two-family homes in Hurricane Sandy-impacted areas of Community Districts 10, 13, and 14 of Queens; Community Districts 13, 15, and 18 of Brooklyn, and Community Districts 2 and 3 of Staten Island.

Matter in underline is new, to be added;
Matter in strikeout is old, to be deleted;
Matter within # # is defined in Section 12-10;
* * * indicates where unchanged text appears in the Zoning Resolution

ARTICLE I GENERAL PROVISIONS

Chapter 1 Title, Establishment of Controls and Interpretation of Regulations

11-30 BUILDING PERMITS ISSUED BEFORE EFFECTIVE DATE OF AMENDMENT

* * *

11-339 Post-Hurricane Sandy construction

The provisions of this Section shall apply within the #flood zone#. The provisions of this Section are subject to all provisions of Title 28 of the Administrative Code of the City of New York and Appendix G of the Building Code of the City of New York, or its successors, including those pertaining to expiration, reinstatement, revocation and suspension. Changes in #flood maps# shall be considered an amendment of the Zoning Resolution pursuant to the provisions of Section 11-30 (BUILDING PERMITS ISSUED BEFORE EFFECTIVE DATE OF AMENDMENT).

* * *

(c) Provisions applying in the event that Flood Resilience Zoning Text Amendment expires

This provision shall become effective only upon the expiration of Article VI, Chapter 4 (Special Regulations Applying in Flood Hazard Areas), adopted on October 9, 2013. If an application for approval of construction documents has been approved on or before the expiration of Article VI, Chapter 4, a building permit authorizing such construction may be issued pursuant to Article VI, Chapter 4, and such construction may continue until a date six years after the expiration of Article VI, Chapter 4. After such date, the vesting provisions of Section 11-30 shall apply.

(d) Provisions applying when Appendix A (Special Regulations for Neighborhood Recovery) of Article VI, Chapter 4 expires

This provision shall become effective only upon the expiration of Appendix A (Special Regulations for Neighborhood Recovery), adopted on [effective date of text amendment]. If a building permit authorizing construction pursuant to Appendix A has been approved on or before the expiration of such Appendix, construction may continue up to two years after the expiration. After such date, the provisions of Section 11-30 shall apply.

* * *

ARTICLE VI SPECIAL REGULATIONS APPLICABLE TO CERTAIN AREAS

* * *

Chapter 4 Special Regulations Applying in Flood Hazard Areas

64-00 GENERAL PURPOSES

The provisions of this Chapter establish special regulations which are designed to encourage flood-resilient building practices for new and existing buildings and in so doing to promote and protect public health, safety and general welfare. These general goals include, among others, the following purposes:

- (a) to facilitate the development and alteration of buildings in flood zones consistent with the latest flood-resistant construction standards of the Federal government and the New York City Building Code;
(b) to enable buildings to be constructed pursuant to flood-resistant standards with a comparable amount of usable interior space to what is generally permitted within the applicable zoning district;
(c) to mitigate the effects of elevated and flood-proofed buildings on the streetscape and pedestrian activity; and
(d) to expedite the recovery of neighborhoods that experienced a high concentration of damage to #single-# and #two-family residences# from Hurricane Sandy within the Neighborhood Recovery Areas specified in Appendix A of this Chapter; and
(e) to promote the most desirable use of land and thus conserve and enhance the value of land and buildings, and thereby protect the City's tax revenues.

* * *

64-12 Applicability

The provisions of this Chapter shall apply only within the #flood zone#, as follows:

- (a) Except where otherwise stated, all #buildings#, or portions thereof, shall comply with #flood-resistant construction standards# as a condition of construction pursuant to the following optional provisions, as applicable, inclusive:
Section 64-10 GENERAL PROVISIONS
Section 64-20 SPECIAL USE REGULATIONS
Section 64-30 SPECIAL BULK REGULATIONS

- Section 64-40 SPECIAL BULK REGULATIONS FOR BUILDINGS EXISTING ON OCTOBER 28, 2012
- Section 64-50 SPECIAL PARKING REGULATIONS
- Section 64-70 SPECIAL REGULATIONS FOR NON-CONFORMING USES AND NON-COMPLYING BUILDINGS
- Section 64-80 MODIFICATION OF SPECIAL REGULATIONS APPLYING IN WATERFRONT AREAS
- Section 64-90 SPECIAL APPROVALS

- (b) The provisions of Section 64-60 (DESIGN REQUIREMENTS) shall apply to all #developments#, all horizontal #enlargements# with new #street walls#, or alterations that increase the height of #street walls#, except that Section 64-65 (Design Screening Requirements for Parking Within or Areas-Below Buildings) shall apply to all #buildings# as provided therein.
- (c) Where a #zoning lot# is located partially within a #flood zone#, the regulations of this Chapter shall apply where any portion of a #building# on such #zoning lot# is within such #flood zone#.
- (d) In Neighborhood Recovery Areas, shown on maps in Section 64-A80 (NEIGHBORHOOD RECOVERY AREA MAPS) of this Chapter, optional provisions to expedite the vertical elevation or reconstruction of #single-# or #two-family residences# shall apply. These provisions are set forth in Appendix A and shall supplement, supersede or modify the provisions of this Chapter. The maps are hereby incorporated and made part of this Resolution, for the purpose of specifying locations where special regulations and requirements set forth in the text of this Chapter may apply.

**64-13
Applicability of District Regulations**

The regulations of all other Chapters of this Resolution are applicable, except as superseded, supplemented or modified by the provisions of this Chapter. In the event of a conflict between the provisions of this Chapter and other regulations of this Resolution, the provisions of this Chapter shall control.

* * *

**64-40
SPECIAL BULK REGULATIONS FOR BUILDINGS EXISTING ON OCTOBER 28, 2012**

The following provisions shall apply to #buildings# existing on October 28, 2012, and to the reconstruction of such #buildings#.

* * *

**64-431
For existing single- and two-family residences**

#Single-# and #two-family residences# existing on October 28, 2012, may be vertically elevated, or reconstructed to a higher elevation, in order to raise the lowest floor level containing habitable space, located at or above the adjoining grade as of October 28, 2012, to #flood-resistant construction elevation#, and in so doing may create a #non-compliance# as to height and setback to the extent that such lowest floor level is elevated or reconstructed to #flood-resistant construction elevation#.

Where the elevation requirements of Appendix G of the New York City Building Code apply to the lowest horizontal structural member, #single-# and #two-family residences# existing on October 28, 2012, may be vertically elevated, or reconstructed to a higher elevation; in order to raise the lowest horizontal structural member supporting the lowest floor containing habitable space, located at or above the adjoining grade as of October 28, 2012, to #flood-resistant construction elevation#, and in so doing may create a #non-compliance# as to height and setback to the extent that such lowest horizontal structural member is elevated or reconstructed to #flood-resistant construction elevation#.

This Section shall not preclude the construction of complying #enlargements# or other complying structures on the #zoning lot#.

#Buildings# that were complying on October 28, 2012, and vertically elevated or reconstructed to a higher elevation, pursuant to this Section, shall be considered legal #non-complying buildings#.

* * *

**64-70
SPECIAL REGULATIONS FOR NON-CONFORMING USES AND NON-COMPLYING BUILDINGS**

* * *

**64-723
Non-complying single- and two-family residences**

- (a) The provisions of Article V, Chapter 4, shall be modified to permit #single-# and #two-family residences# that are #non-complying# and existing on October 28, 2012, to be vertically elevated, or reconstructed to a higher elevation in order to raise the lowest

floor level containing habitable space that was located at or above the adjoining grade as of October 28, 2012 to #flood-resistant construction elevation#.

Where the elevation requirements of Appendix G of the New York City Building Code apply to the lowest horizontal structural member, the provisions of Article V, Chapter 4, shall be modified to permit #single-# and #two-family residences# that are #non-complying# and existing on October 28, 2012, to be vertically elevated, or reconstructed to a higher elevation, in order to raise the lowest horizontal structural member supporting the lowest floor containing habitable space that was located at or above the adjoining grade as of October 28, 2012, to #flood-resistant construction elevation#.

Such vertical elevation or reconstruction may create a new #non-compliance# as to height and setback, or increase any existing #non-compliance# as to height and setback, required #open space# and #yard# regulations to the extent that such lowest floor level is elevated or reconstructed to #flood-resistant construction elevation#. However, all other provisions of Article V, Chapter 4, shall apply without modification.

This Section shall not preclude the construction of complying #enlargements# or other complying #buildings# or other structures# on the #zoning lot#.

Furthermore, the provisions of Section 23-86 (Minimum Distance Between Legally Required Windows and Walls or Lot Lines) shall not apply to such elevated, relocated or reconstructed #buildings#.

* * *

**64-92
Special Permit for Modification of Certain Zoning Regulations**

* * *

The Board may prescribe appropriate conditions and safeguards to minimize adverse effects on the character of the surrounding area.

**Appendix A
Special Regulations for Neighborhood Recovery**

**64-A00
GENERAL PROVISIONS**

The provisions of this Resolution shall apply as modified by this Chapter and by the special regulations set forth in this Appendix A. The provisions of this Appendix are optional, but when utilized, shall be applied in their entirety. This Appendix shall be in effect until [five years from effective date of text amendment], at which time it shall automatically expire.

**64-A01
Applicability of Special Regulations for Neighborhood Recovery**

The provisions of this Appendix shall only be applicable to #buildings# containing #residential use# whose vertical elevation or reconstruction will result in a #single-# or #two-family residence# that complies with #flood-resistant construction standards#, where such #building# is located in a Neighborhood Recovery Area (Section 64-A80), inclusive.

**64-A02
Special Requirements for Application**

Prior to the approval of any application to the Department of Buildings pursuant to this Appendix, an applicant shall submit the following documents in order to establish that there was a #building# on the subject lot that contained a #residential use# on October 28, 2012:

- (a) an aerial photograph taken up to one year prior to October 28, 2012 establishing that a #building# existed on the subject lot on October 28, 2012; and
- (b) a 2012 tax bill or assessment roll for the subject lot stating that such #building# contained a #residential use#.

Where the documents specified in this Section are unavailable or inconclusive, the Department of Buildings may accept alternative documentation to satisfy the requirements of paragraphs (a) or (b).

**64-A03
Zoning Lots in Neighborhood Recovery Areas**

The definition of #zoning lot# set forth in Section 12-10 (DEFINITIONS) shall apply in this Appendix. However, as an option, where a tax lot contained one or more #buildings# on October 28, 2012, or where a #building# or #buildings# occupied more than one tax lot on October 28, 2012, such tax lot may be provisionally considered a #zoning lot# for the sole purpose of demonstrating compliance with the #bulk# requirements of this Resolution, and shall be referred to as a #zoning lot# in this Appendix, provided that the proposed application will not affect compliance with any applicable provisions of the New York City Building Code or Fire Code with respect to access to the same or other #zoning lots# on the same #block#, unless a waiver or modification is obtained from the Department of Buildings or the Fire Department, respectively.

**64-A10
SPECIAL REGULATIONS FOR ESTABLISHING NON-CONFORMANCE AND NON-COMPLIANCE**

**64-A11
Special Regulations for Establishing Non-conformance of Residences**

In all #districts#, for a #zoning lot# that contained two or more #dwelling units# on October 28, 2012 which does not have lawful documentation indicating that more than one #dwelling unit# existed on the #zoning lot# on such date, the Board of Standards and Appeals may permit the vertical elevation or reconstruction of #buildings# containing such #dwelling units# and may establish #non-conformance# of such #buildings#, pursuant to Section 64-A71 (Special Permit for Establishing Non-conformance).

**64-A12
Special Regulations for Establishing Non-compliance of Existing Buildings**

In all districts, a #building# containing #residences#, and any other structure that is attached to such #building#, including porches, stairs, terraces or balconies, that existed both on October 28, 2012, and on the date of application for a building permit, may be considered #non-complying# for the purpose of utilizing the applicable provisions of Article V, Chapter 4 and Article VI, Chapter 4 of this Resolution relating to #non-complying buildings or other structures# provided that:

- (a) a survey, prepared by a licensed land surveyor, specifying the location and height of such #building# and any other structures that are attached to such #building#, is submitted as documentation of such #non-compliance#; and
- (b) such #building# shall either be vertically elevated in compliance with the #bulk# provisions of Section 64-A20 (SPECIAL BULK REGULATIONS FOR THE VERTICAL ELEVATION OF EXISTING BUILDINGS), or be reconstructed in compliance with the #bulk# provisions of Section 64-A30 (SPECIAL BULK REGULATIONS FOR THE RECONSTRUCTION OF BUILDINGS EXISTING ON OCTOBER 28, 2012).

Upon completion and sign-off of work completed pursuant to the provisions of this Appendix, the #building# shall be considered #non-complying#.

**64-A20
SPECIAL BULK REGULATIONS FOR THE VERTICAL ELEVATION OF EXISTING BUILDINGS**

The provisions of this Section shall apply to the vertical elevation of #buildings# containing #residences# that existed on October 28, 2012. Except as specifically modified by the provisions of this Section, inclusive, the applicable #bulk# regulations of this Chapter, the regulations of Article V of this Resolution, and the applicable zoning district shall remain in effect.

No #building# that is vertically elevated pursuant to this Section shall subsequently be #enlarged# pursuant to paragraph (b) of Section 54-313 (Single- or two-family residences with non-complying front yards or side yards) or Section 73-622 (Enlargements of single- and two-family detached and semi-detached residences).

**64-A21
Special Regulations for Rebuilt Portions of Vertically Elevated Buildings**

A portion of a #building# that is being vertically elevated pursuant to this Appendix may be rebuilt, provided that:

- (a) such rebuilt portion does not exceed 75 percent of the existing #floor area# of such #building#; and
- (b) except as specifically allowed by this Chapter, no new #non-compliance# shall be created, nor shall the degree of any existing #non-compliance# be increased, beyond that established pursuant to Section 64-A10 (SPECIAL REGULATIONS FOR ESTABLISHING NON-CONFORMANCE AND NON-COMPLIANCE).

If the rebuilt portion of a #building# exceeds 75 percent of the existing #floor area# of the #building#, such #building# shall be subject to the regulations of 64-A30 (SPECIAL BULK REGULATIONS FOR THE RECONSTRUCTION OF BUILDINGS EXISTING ON OCTOBER 28, 2012).

**64-A22
Special Regulations for Space Partially Below Grade**

For a #building# where the lowest floor containing habitable space is partially below adjoining grade, and at least one-half of the floor-to-ceiling height of such floor is above adjoining grade, such #building# may be vertically elevated in order to raise the lowest floor containing habitable space to the #flood-resistant construction elevation#, provided that:

- (a) the elevated #building# does not exceed two #stories#, except that attic space providing structural headroom of less than eight feet

shall not be considered a #story# for the purposes of this Section; and

- (b) the height of such elevated #building#, including the apex of a pitched roof, does not exceed 25 feet, as measured from the #flood-resistant construction elevation#.

Any floor space that becomes #floor area# in excess of the maximum permitted #floor area ratio# for such #zoning lot#, as a result of the vertical elevation, shall be considered #non-complying floor area#. Such vertical elevation may increase any existing #non-compliances# with respect to required #open space# and #yard# regulations to the extent that such #non-compliance# results from the elevation of the lowest floor to the #flood-resistant construction elevation#. All other provisions of Article V, Chapter 4 (Non-complying Buildings), shall apply without modification.

The level of the adjoining grade shall be the average elevation of the grade adjoining the building, before it is elevated, determined in the manner prescribed by the Building Code of the City of New York for adjoining grade elevation.

**64-A23
Special Regulations for Existing Buildings Located Over Water**

For a #building# that will be vertically elevated and is located either partially or entirely seaward of the #shoreline#, such #building# may be relocated landward of the #shoreline# on the same #zoning lot#. Such relocation may create a new #non-compliance# or increase the degree of any existing #non-compliance# as to #side yards#, waterfront yards, #rear yards# or #rear yard equivalents#, provided that:

- (a) an open area of at least three feet shall be maintained between the exterior wall of the #building# and any #lot line#; and
- (b) except as specifically allowed by this Chapter, no new #non-compliance# shall be created, nor shall the degree of any existing #non-compliance# be increased, beyond that established pursuant to Section 64-A12 (Special Regulations for Establishing Non-compliance of Existing Buildings).

**64-A24
Permitted Obstructions in Required Open Space, Yards and Courts**

The provisions of Sections 23-12 (Permitted Obstructions in Open Space), 23-44 (Permitted Obstructions in Required Yards or Rear Yard Equivalents) and 64-421 (Permitted obstructions) shall be modified such that:

- (a) mechanical equipment, including but not limited to #accessory# heating and cooling equipment, fuel oil tanks and emergency generators, shall be permitted obstructions in #open space# required on the #zoning lot#, in any #side yard#, #rear yard# or #rear yard equivalent# and in #courts#, provided such equipment:
 - (1) is located at least three feet from any #lot line#;
 - (2) is screened on all sides by walls consisting of at least 50 percent opaque materials; and
 - (3) is in compliance with the standards of either of the following provisions:
 - (i) all structure and screening are located no more than ten feet from the wall of a #building# and limited to a height of no more than 12 feet above #flood-resistant construction elevation#; or
 - (ii) is located on the roof of a #building or other structure#, provided that the height of such equipment and screening does not exceed six feet, as measured from the finished level of a flat roof, or for a sloping roof as measured from the midpoint of such roof. Such equipment shall be located not less than 15 feet from any #street wall# of a #building or other structure#.
- (b) visual mitigation elements, provided pursuant to Section 64-A50 (SPECIAL DESIGN REQUIREMENTS) shall be permitted obstructions in any #open space# required on the #zoning lot#, in any #yard# and in #courts#.

**64-A30
SPECIAL BULK REGULATIONS FOR THE RECONSTRUCTION OF BUILDINGS EXISTING ON OCTOBER 28, 2012**

The #bulk# regulations of this Section shall apply only to the permitted reconstruction of a #building#, that existed on October 28, 2012, that results in a #single-# or #two-family detached residence#. Except as specifically modified by the provisions of this Section, inclusive, the #bulk# regulations of this Chapter and the applicable zoning district shall remain in effect. #Buildings# reconstructed pursuant to this Section shall not be considered #developments# or #enlargements#.

No #building# that is reconstructed pursuant to this Section shall subsequently be #enlarged# pursuant to paragraph (b) of Section 54-313 (Single- or two-family residences with non-complying front yards or side yards) or Section 73-622 (Enlargements of single- and two-family detached and semi-detached residences).

64-A31**Special Regulations for Minimum Required Open Space, Maximum Lot Coverage and Maximum Floor Area****64-A311****Lot coverage and open space**

In R1-2A, R2A, R3-1, R3-2 and R4 Districts, except R4B, for #zoning lots# that do not meet the required minimum #lot area# or #lot width# of the applicable district, #lot coverage# and #open space# shall be governed by the #yard# requirements set forth in Section 64-A35 (Special Yard Regulations).

64-A312**Floor area**

In R2X, R3, R4, R4A and R4-1 Districts, the #floor area ratio# set forth in the table in paragraph (b) of Section 23-141 (Open space and floor area regulations in R1, R2, R3, R4 or R5 Districts), may be increased by 20 percent provided that any such increase in #floor area# is located in any portion of a #building# covered by a sloping roof that rises at least seven inches in vertical distance for each foot of horizontal distance.

64-A313**Special open space, lot coverage and floor area regulations for small lots****R1 R2 R3 R4 R5 R6**

In the districts indicated, for #zoning lots# with a #lot area# of less than 1,800 square feet, #open space#, #lot coverage# and #floor area ratio# regulations shall not apply. In lieu thereof, the #yard# requirements set forth in Section 64-A35 (Special Yard Regulations) and the height and setback requirements of Section 64-A36 (Special Height and Setback Regulations) shall govern.

64-A32**Special Regulations for Maximum Number of Dwelling Units and Minimum Size of Dwelling Units****64-A321****Maximum number of dwelling units****R1 R2 R3 R4 R5 R6**

In the districts indicated, the provisions of Section 23-22 (Maximum Number of Dwelling Units or Rooming Units) shall not apply. In lieu thereof, not more than one #single-family detached residence# or, where permitted in the applicable zoning district pursuant to Section 22-12 (Use Group 2), one #two-family detached residence#, may be reconstructed. However, any #two-family detached residence# may only be reconstructed if such #zoning lot# contained two or more #dwelling units# on October 28, 2012, as indicated on the certificate of occupancy or upon approval by the Board of Standards and Appeals pursuant to Section 64-A71 (Special Permit for Establishing Non-conformance).

64-A322**Minimum size of dwelling units****R3 R4A R4-1**

In the districts indicated, the minimum size of #dwelling units# as set forth in paragraph (b) of Section 23-23 shall not apply to the permitted reconstruction of a #two-family detached residence#.

64-A33**Special Regulations for Minimum Lot Area or Lot Width for Residences**

In all districts, including #lower density growth management areas#, either one #single-family detached residence# or, where permitted in the applicable zoning district pursuant to Section 22-12 (Use Group 2), one #two-family detached residence# may be reconstructed upon a #zoning lot# that:

- (a) has less than the prescribed minimum #lot area# or #lot width# as required by the applicable district regulations; and
- (b) if reconstructed as a #two-family detached residence#, either:
 - (1) complies with the maximum number of #dwelling units# requirement of the applicable zoning district; or
 - (2) such #zoning lot# contained two or more #dwelling units# on October 28, 2012, as indicated on the certificate of occupancy or upon approval by the Board of Standards and Appeals pursuant to Section 64-A71 (Special Permit for Establishing Non-conformance).

64-A34**Permitted Obstructions in Required Open Space, Yards and Courts**

The provisions of Sections 23-12 (Permitted Obstructions in Open Space), 23-44 (Permitted Obstructions in Required Yards or Rear Yard Equivalents) and 64-421 (Permitted obstructions) shall be modified as follows:

- (a) mechanical equipment, including but not limited to #accessory# heating and cooling equipment, fuel oil tanks and emergency generators, shall be permitted obstructions in #open space# required on the #zoning lot#, in any #side yard#, #rear yard# or #rear yard equivalent# and in #courts#, provided that such equipment:

- (1) is located at least three feet from any #lot line#;
- (2) is screened on all sides by walls consisting of at least 50 percent opaque materials; and
- (3) is in compliance with the standards of either of the following provisions:
 - (i) all structure and screening are located no more than 10 feet from the wall of a #building# and limited to a height of no more than 12 feet above #flood-resistant construction elevation#; or
 - (ii) is located on the roof of a #building# or other structure, provided that the height of such equipment and screening does not exceed six feet, as measured from the finished level of a flat roof, or for a sloping roof, as measured from the midpoint of such roof. Such equipment shall be located not less than 15 feet from any #street wall# of a #building# or other structure#.
- (b) eaves, gutters or downspouts shall be permitted obstructions in any #open space# required on the #zoning lot#, in any #yard# and in #courts#, provided that such eave, gutter or downspout does not project further than 16 inches into such required #open space, yard# or #court#.
- (c) visual mitigation elements, provided pursuant to Section 64-A50 (SPECIAL DESIGN REQUIREMENTS) shall be permitted obstructions in any #open space# required on the #zoning lot#, in any #yard# and in #courts#.

64-A35**Special Yard Regulations****64-A351****Special provisions for front yards****R1 R2 R3 R4 R5**

- (a) In the districts indicated, the #front yard# provisions of the applicable district shall apply, except that in R4 and R5 Districts, a #front yard# may have a depth of any dimension equal to or exceeding ten feet.
- (b) In R1 through R5 Districts, where an enclosed garage fronts upon a #street#, there shall be an unobstructed area at ground level, between the garage door and the #street line#, which is at least eight and one half feet in width by 18 feet in depth, except no such space shall be required in R5D Districts. Where an unenclosed #accessory# off-street parking space is provided in an open area on a #zoning lot#, or provided beneath an elevated #building#, an unobstructed area at ground level which is at least eight and one half feet in width by 18 feet in depth shall be provided between the #street line# and such space.
- (c) For #buildings# that are reconstructed pursuant to this Section 64-A30, inclusive, the provisions regulating the depth of #front yards# in relation to adjacent #buildings#, set forth in paragraphs (b) and (c) of Section 23-45, shall not apply.

64-A352**Special provisions for narrow lots****R1 R2 R3 R4 R5 R6**

- (a) In the districts indicated, the #side yard# provisions of the applicable district shall apply, except that the required total width of #side yards# for a #single-# or #two-family detached residence# may be reduced by four inches for each foot by which the width of a #zoning lot# is less than that required under the provisions of Section 23-32 (Minimum Lot Area or Lot Width for Residences). In no event shall the required width of a #side yard# be less than three feet. For #zoning lots# with less than 21 feet in #lot width#, the required total width of #side yards# shall be six feet.
- (b) In the #Special South Richmond Development District#, the provisions of Section 107-42 (Minimum Lot Area and Lot Width for Residences) and Section 107-462 (Side yards) shall not apply. In lieu thereof, the regulations of the applicable underlying #Residence District# shall apply pursuant to Section 23-32 (Minimum Lot Area or Lot Width for Residences) and Section 23-46 (Minimum Required Side Yards) and may be modified, as applicable, by the regulations of this Appendix.
- (c) For the permitted reconstruction of #detached buildings# the provisions of paragraph (c) of Section 23-461 (Side yards for single- or two-family residences), shall not apply, provided such open area does not serve as access to required #accessory# off-street parking.

64-A353**Special provisions for shallow lots****R1 R2 R3 R4 R5 R6**

In the districts indicated, if at any point the depth of a #zoning lot# is less than 95 feet, the depth of a required #rear yard# or waterfront yard may be reduced by six inches for each foot by which the mean lot depth is less than 95 feet. In no event shall the required depth of a rear yard be less than ten feet.

64-A354**Special provisions for corner lots**

For #corner lots# in an R1-2 District, if one #front yard# has a depth of 20 feet, then the other #front yard# may have a depth of 15 feet.

- (a) For #corner lots# in R3 Districts, if one #front yard# has a depth of 15 feet, then the other #front yard# may have a depth of ten feet.
- (b) In all districts, for #corner lots# with less than the minimum #lot area# required pursuant to the applicable district regulations, the following provisions shall apply:
 - (1) one #front yard# shall be provided along the full length of either #front lot line#;
 - (2) the remaining #front lot line# shall be treated as a #side lot line#; and
 - (3) any #side lot line# that is parallel to, or within 45 degrees of being parallel to the #front lot line# selected pursuant to paragraph (c)(1) of this Section, shall be treated as a #rear lot line# and a #rear yard# shall be provided along the full length of such #lot line#

The #rear# and #side yards# provided pursuant to this Section may be reduced pursuant to Sections 64-A352 (Special provisions for narrow lots) and 64-A353 (Special provisions for shallow lots).

64-A36**Special Height and Setback Regulations**

R1 R2 R3 R4 R5 R6

In the districts indicated, the height and setback regulations of the applicable district shall not apply. In lieu thereof, all #buildings# shall be subject to the height and setback provisions set forth in paragraph (b) of Section 23-631 (Height and setback in R1, R2, R3, R4 and R5 Districts), except that the maximum height of a perimeter wall before setback shall be 19 feet, the maximum height of a ridge line shall be 25 feet, and all heights shall be measured from the #flood-resistant construction elevation#. In no event shall any #building# exceed two #stories#, except that attic space providing structural headroom of less than eight feet shall not be considered a #story# for the purposes of this Section.

64-A40**SPECIAL PARKING PROVISIONS****64-A41****Waiver of Requirements for Certain Zoning Lots**

R1 R2 R3 R4 R5 R6

In the districts indicated, the requirements set forth in Section 25-22 (Requirements Where Individual Parking Facilities Are Provided) shall be waived for a #single-# or #two-family residence# on an #interior zoning lot# that has a #lot width# along a #street# of less than 25 feet, and where the #flood-resistant construction elevation# is less than six feet above #curb level#.

64-A42**For Elevated Buildings**

The provisions of Section 64-52 (For Elevated Buildings) shall be modified to allow the #accessory# off-street parking spaces, required pursuant to that section, to be located anywhere on the #zoning lot#.

64-A50**SPECIAL DESIGN REQUIREMENTS**

R1 R2 R3 R4 R5 R6

In the districts indicated, the provisions of Section 64-61 (Design Requirements for Single- and Two-Family Residences) shall apply, except as expressly modified by this Section. Visual mitigation elements shall be required unless more than 50 percent of the #street wall# is within 18 inches of the #street line#.

64-A51**Special Regulations for Corner Lots**

The design requirements set forth in Section 64-61 shall apply separately along each #street frontage# of a #corner lot#, except as modified below:

For #corner lots#, where the level of the #lowest occupiable floor# is nine feet or more above #curb level#, and more than 50 percent of the #street wall# of a #building# is within six feet of a #street line#, only one visual mitigation element shall be required along such #street# frontage.

- (a) For #corner lots#, where trees or shrubs are provided as visual mitigation elements along both #street frontages# pursuant to paragraph (d) of Section 64-61, the required total length of planted areas shall be reduced to a minimum of 45 percent of the aggregate length of #street walls#, provided that the planting bed is continuous for the minimum required length, measured along such #street walls#, and at least six feet of planting bed is provided facing each #street#.

64-A52**Special Regulations for Narrow Lots**

For #interior zoning lots# that have a #lot width# less than 25 feet, the design requirements of paragraph (d) of Section 64-61 shall be

modified to require the total length of planted areas to be greater than 40 percent of the #lot width# and to be planted to screen at least 40 percent of the length of the #street wall#.

64-A53**Special Regulations for Zoning Lots with Shallow Yards**

For #zoning lots# where more than 50 percent of the #street wall# of a #building# is located within six feet of a #street line#, one or more of the following visual mitigation elements may be provided in lieu of paragraph (d) of Section 64-61:

- (a) Climbing vines

Where provided as a visual mitigation element, climbing vines shall be planted along 40 percent of the aggregate width of #street walls# in a planting bed that is at least 18 inches in width, measured perpendicular to the #street wall#, and allows a soil depth of at least two feet. A framework for the climbing vines shall be provided for the full length of the planting bed to a height of at least four feet. Such framework may be freestanding or attached to the #building#.

- (b) Green wall

Where provided as a visual mitigation element, a green wall or landscaped fence shall extend along 40 percent of the aggregate width of #street walls# to a height of at least four feet. Hanging plants, potted plants or plant material shall be distributed along the entire length of such green wall or landscaped fence. The supporting structure may be freestanding or attached to the #building# and shall be considered a permitted obstruction in any required #yard#, #court# or #open space#.

- (c) Planter box or raised planting bed

Where provided as a visual mitigation element, planter boxes or raised planting beds may be used in place of planting beds at grade. The top of such planter boxes shall be located between 18 and 36 inches above adjacent grade. Raised planting beds shall be at least 18 inches in height and shall not exceed 36 inches above adjacent grade. For planter boxes and raised planting beds, the minimum soil width shall be at least one foot, measured perpendicular to the street line, and the minimum soil depth shall be 18 inches. The planted area may be comprised of any combination of groundcover, perennials, annuals, shrubs, trees or other living plant material, and must attain a height of at least six inches. Planter boxes may be freestanding or attached to the #building#.

64-A60**NON-CONFORMING AND NON-COMPLYING BUILDINGS****64-A61****Special Regulations for Non-conforming Single- or Two-Family Residences in Manufacturing Districts**

The provisions of Section 64-712 (Single- and two-family buildings), shall be modified to allow the vertical elevation or reconstruction of a #non-conforming single-# or #two-family residence# in a #Manufacturing District#. Reconstructions of such #residences# shall utilize the applicable #bulk# regulations of an R4-1 District, as modified by Section 64-A30 (SPECIAL BULK REGULATIONS FOR THE RECONSTRUCTION OF BUILDINGS EXISTING ON OCTOBER 28, 2012) of this Appendix.

64-A70**SPECIAL APPROVALS**

The special permit and variance provisions of this Resolution shall apply to properties in the Neighborhood Recovery Areas.

64-A71**Special Permit for Establishing Non-conformance**

In all districts, for a #zoning lot# that contained two or more #dwelling units# on October 28, 2012, and does not have a certificate of occupancy, or other lawful documentation, indicating that more than one #dwelling unit# existed on the #zoning lot# on such date, the Board of Standards and Appeals may permit the vertical elevation or reconstruction of up to two #dwelling units# on such #zoning lot# in accordance with this Appendix, and all applicable requirements of the New York City Construction Codes, provided that the Board of Standards and Appeals determines that more than one #dwelling unit# existed on the site on October 28, 2012, based on evidence submitted to the Board of Standards and Appeals, which may include, but shall not be limited to, Department of Finance tax records, utility bills or an affidavit from a licensed architect or engineer that documents an on-site inspection of the #zoning lot# performed under the auspices of a governmental agency.

Such #buildings# which are vertically elevated shall comply with the #bulk# provisions of Section 64-A20 (SPECIAL BULK REGULATIONS FOR THE VERTICAL ELEVATION OF EXISTING BUILDINGS), and such #buildings# that are reconstructed shall comply with the #bulk# provisions of Section 64-A30 (SPECIAL BULK REGULATIONS FOR THE RECONSTRUCTION OF BUILDINGS EXISTING ON OCTOBER 28, 2012).

Upon completion and sign-off of work completed under the provisions of this Appendix, such #building# shall be considered #non-conforming#.

64-A80

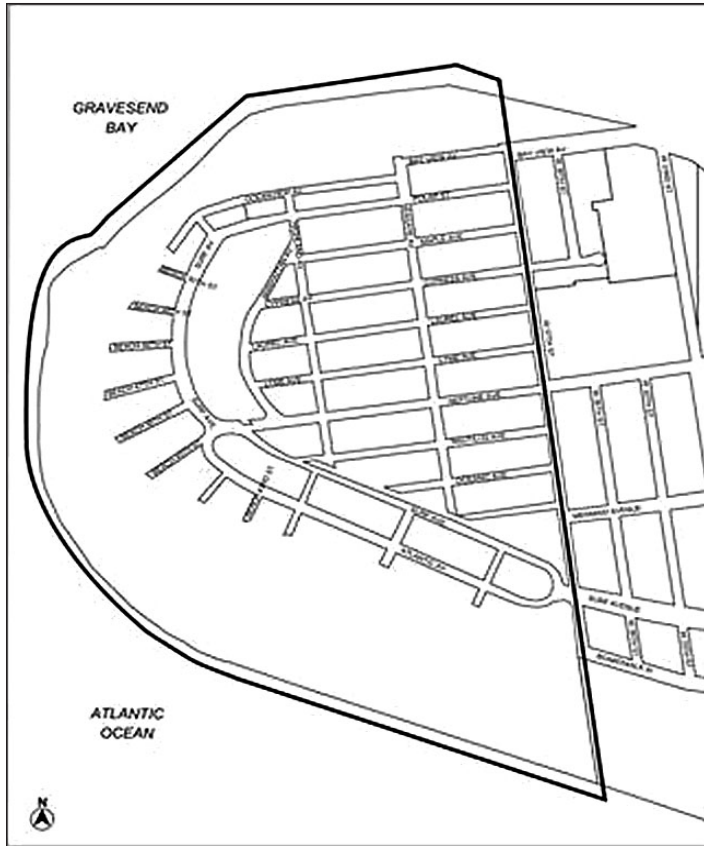
NEIGHBORHOOD RECOVERY AREA MAPS

Neighborhoods that experienced a high concentration of damage to #single#- and #two-family residences# from Hurricane Sandy are defined as Neighborhood Recovery Areas.

64-A81

Neighborhood Recovery Areas in Brooklyn

(a) within Community District 13;



List of Neighborhood Recovery Area Blocks within Community District 13:

6955, 6956, 6957, 6958, 6959, 6960, 6971, 6972, 6973, 6974, 6975, 6976, 6977, 6998, 6999, 7000, 7001, 7002, 7003, 7024, 7025, 7026, 7027, 7028, 7029, 7030, 7031, 7032, 7033, 7034, 7035, 7036, 7037, 7038, 7039, 7040, 7041, 7042, 7043, 7044

(b) within Community Districts 13 and 15;

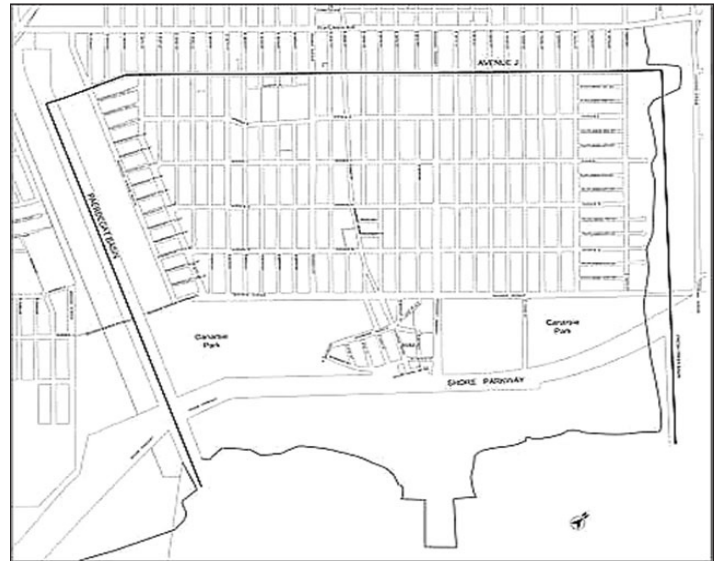


List of Neighborhood Recovery Area Blocks within Community Districts 13 and 15:

7220, 7222, 7223, 7224, 7239, 7242, 7243, 7244, 7245, 7260, 7261, 7262, 7263, 7264, 7430, 7431, 7433, 7434, 7435, 7436, 7437, 7438, 7439, 7440, 7441, 7442, 7443, 7444, 7445, 7446, 7447, 7449, 7452, 7454, 7455, 7456, 7457, 7458, 7459, 7460, 7462, 7463, 7464, 7465, 7466, 7467, 7468, 7469, 7470, 7471, 7472, 7473, 7474, 7475, 7476, 7477, 7478, 7479, 7481, 8590, 8661, 8662, 8663, 8664, 8665, 8666, 8667, 8668, 8669, 8670, 8671, 8672,

8673, 8674, 8675, 8676, 8677, 8678, 8679, 8680, 8682, 8683, 8684, 8685, 8686, 8687, 8688, 8689, 8690, 8691, 8692, 8693, 8700, 8701, 8702, 8703, 8704, 8705, 8706, 8707, 8709, 8711, 8712, 8714, 8715, 8716, 8717, 8718, 8720, 8721, 8722, 8723, 8725, 8761, 8762, 8763, 8764, 8765, 8766, 8767, 8768, 8769, 8770, 8771, 8772, 8773, 8774, 8775, 8776, 8777, 8778, 8779, 8780, 8781, 8782, 8783, 8784, 8785, 8786, 8787, 8788, 8789, 8790, 8791, 8792, 8793, 8794, 8795, 8796, 8797, 8798, 8799, 8800, 8801, 8802, 8803, 8804, 8805, 8806, 8807, 8808, 8809, 8810, 8811, 8812, 8813, 8815, 8830, 8833, 8834, 8835, 8837, 8839, 8840, 8841, 8842, 8843, 8844, 8845, 8856, 8866, 8876, 8883, 8885, 8891, 8896, 8900, 8907, 8914, 8923, 8925, 8932, 8939, 8946, 8955

(c) within Community District 18;



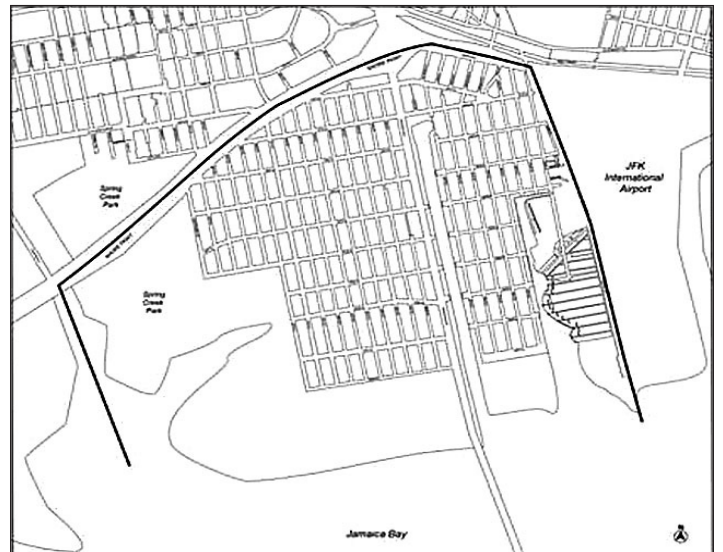
List of Neighborhood Recovery Area Blocks within Community District 18:

8012, 8029, 8030, 8031, 8032, 8033, 8034, 8035, 8036, 8037, 8038, 8039, 8040, 8041, 8043, 8044, 8046, 8047, 8048, 8049, 8050, 8051, 8052, 8053, 8054, 8055, 8056, 8057, 8058, 8059, 8060, 8061, 8062, 8063, 8064, 8065, 8066, 8067, 8068, 8069, 8070, 8071, 8072, 8073, 8074, 8075, 8076, 8077, 8078, 8079, 8080, 8081, 8082, 8083, 8084, 8085, 8086, 8088, 8089, 8090, 8217, 8218, 8219, 8220, 8221, 8222, 8224, 8225, 8226, 8227, 8228, 8229, 8230, 8231, 8232, 8233, 8234, 8235, 8236, 8237, 8238, 8239, 8240, 8241, 8242, 8243, 8244, 8245, 8246, 8247, 8248, 8249, 8250, 8251, 8252, 8253, 8255, 8256, 8257, 8258, 8259, 8260, 8261, 8262, 8263, 8264, 8265, 8266, 8267, 8268, 8269, 8270, 8271, 8272, 8273, 8274, 8275, 8277, 8278, 8279, 8280, 8281, 8282, 8283, 8284, 8285, 8286, 8287, 8288, 8289, 8290, 8291, 8293, 8294, 8295, 8296, 8297, 8298, 8299, 8300, 8301, 8302, 8303, 8304, 8305, 8306, 8307, 8308, 8309, 8310, 8312, 8316, 8317, 8318, 8321, 8322, 8323, 8324, 8326, 8327, 8328, 8329, 8330, 8331, 8334

64-A82

Neighborhood Recovery Areas in Queens

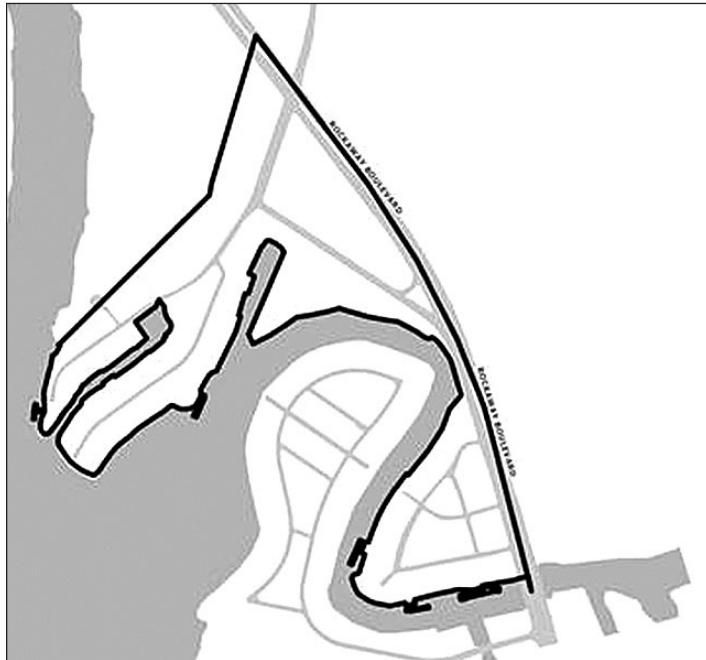
(a) within Community District 10;



List of Neighborhood Recovery Area Blocks within Community District 10:

11469, 11472, 11572, 11583, 11588, 11589, 11590, 11591, 13947, 13949, 13950, 13951, 13952, 13953, 13954, 13955, 13956, 13957, 13959, 13960, 13961, 13962, 13963, 13964, 13965, 13966, 13967, 13968, 13969, 13970, 13971, 13972, 13977, 13978, 13979, 13980, 13981, 13982, 13983, 13984, 13985, 13986, 13987, 13988, 13989, 13990, 13991, 13999, 14000, 14001, 14002, 14003, 14004, 14005, 14006, 14007, 14008, 14009, 14010, 14011, 14012, 14013, 14016, 14017, 14018, 14019, 14020, 14021, 14022, 14023, 14024, 14025, 14026, 14027, 14028, 14029, 14030, 14039, 14040, 14041, 14042, 14043, 14044, 14045, 14046, 14047, 14048, 14057, 14058, 14059, 14060, 14061, 14062, 14063, 14064, 14065, 14066, 14067, 14068, 14069, 14070, 14071, 14072, 14073, 14074, 14075, 14076, 14077, 14078, 14079, 14080, 14081, 14082, 14083, 14084, 14085, 14086, 14140, 14141, 14142, 14143, 14145, 14147, 14148, 14149, 14150, 14151, 14152, 14154, 14155, 14156, 14158, 14159, 14160, 14161, 14162, 14163, 14165, 14166, 14167, 14168, 14169, 14170, 14171, 14172, 14173, 14175, 14176, 14177, 14178, 14179, 14180, 14181, 14182, 14183, 14185, 14186, 14187, 14188, 14189, 14191, 14192, 14193, 14194, 14195, 14197, 14198, 14199, 14200, 14201, 14203, 14204, 14205, 14206, 14207, 14209, 14210, 14211, 14212, 14225, 14228, 14231, 14234, 14238, 14239, 14240, 14241, 14242, 14243, 14244, 14245, 14246, 14247, 14248, 14249, 14250, 14251, 14252, 14253, 14254, 14255, 14260

(b) within Community District 13:



List of Neighborhood Recovery Area Blocks within Community District 13: 13895, 13910, 13911, 13912, 13913, 13914, 13921, 14260

(c) within Community District 14:



List of Neighborhood Recovery Area Blocks within Community District 14:

15100, 15300, 15301, 15302, 15303, 15304, 15305, 15306, 15308, 15311, 15312, 15313, 15314, 15315, 15316, 15317, 15318, 15319, 15320, 15321, 15322, 15323, 15324, 15325, 15326, 15327, 15350, 15375, 15376, 15400, 15450, 15451, 15452, 15453, 15454, 15455, 15456, 15457, 15458, 15459, 15460, 15461, 15462, 15463, 15464, 15465, 15466, 15475, 15476, 15477, 15478, 15479, 15480, 15481, 15482, 15483, 15484, 15485, 15486, 15500, 15501, 15502, 15503, 15504, 15505, 15506, 15507, 15508, 15509, 15510, 15511, 15512, 15513, 15514, 15515, 15516, 15525, 15526, 15527, 15528, 15529, 15530, 15531, 15532, 15533, 15534, 15535, 15536, 15537, 15541, 15542, 15543, 15544, 15545, 15546, 15547, 15549, 15551, 15552, 15553, 15554, 15555, 15556, 15557, 15559, 15560, 15561, 15562, 15563, 15564, 15566, 15567, 15568, 15569, 15570, 15571, 15572, 15573, 15574, 15575, 15576, 15577, 15578, 15579, 15580, 15581, 15582, 15583, 15584, 15585, 15586, 15587, 15588, 15589, 15590, 15591, 15592, 15593, 15594, 15595, 15596, 15597, 15598, 15599, 15600, 15601, 15602, 15603, 15604, 15605, 15606, 15607, 15608, 15609, 15610, 15612, 15613, 15614, 15615, 15616, 15617, 15618, 15619, 15620, 15621, 15622, 15624, 15625, 15626, 15627, 15628, 15629, 15631, 15632, 15633, 15634, 15636, 15637, 15638, 15649, 15650, 15651, 15652, 15653, 15654, 15655, 15656, 15657, 15658, 15659, 15660, 15661, 15662, 15663, 15664, 15665, 15666, 15669, 15670, 15675, 15680, 15681, 15682, 15683, 15684, 15685, 15686, 15687, 15688, 15689, 15690, 15691, 15693, 15694, 15695, 15696, 15697, 15698, 15699, 15700, 15701, 15702, 15703, 15704, 15705, 15706, 15707, 15709, 15710, 15711, 15712, 15713, 15714, 15716, 15717, 15718, 15719, 15720, 15721, 15722, 15723, 15724, 15725, 15726, 15728, 15731, 15732, 15733, 15734, 15735, 15736, 15737, 15738, 15739, 15740, 15741, 15742, 15744, 15745, 15747, 15749, 15750, 15751, 15752, 15753, 15754, 15756, 15758, 15759, 15760, 15761, 15762, 15763, 15764, 15765, 15766, 15767, 15768, 15769, 15770, 15771, 15772, 15773, 15774, 15775, 15776, 15780, 15781, 15782, 15783, 15784, 15785, 15786, 15787, 15788, 15789, 15790, 15791, 15793, 15794, 15795, 15796, 15797, 15798, 15799, 15800, 15801, 15802, 15803, 15804, 15805, 15806, 15807, 15808, 15810, 15815, 15817, 15818, 15819, 15820, 15821, 15822, 15823, 15824, 15825, 15826, 15827, 15828, 15829, 15830, 15831, 15833, 15834, 15835, 15836, 15837, 15838, 15839, 15840, 15841, 15842, 15843, 15845, 15847, 15848, 15849, 15850, 15851, 15852, 15853, 15855, 15857, 15859, 15860, 15861, 15862, 15863, 15864, 15865, 15866, 15867, 15868, 15869, 15870, 15871, 15873, 15874, 15875, 15876, 15877, 15878, 15879, 15880, 15881, 15882, 15883, 15884, 15885, 15886, 15887, 15888, 15889, 15890, 15891, 15892, 15894, 15895, 15897, 15898, 15900, 15901, 15902, 15903, 15904, 15905, 15907, 15908, 15909, 15910, 15913, 15915, 15916, 15917, 15918, 15919, 15921, 15922, 15923, 15926, 15931, 15932, 15933, 15934, 15935, 15936, 15937, 15938, 15939, 15940, 15941, 15942, 15944, 15945, 15947, 15948, 15950, 15952, 15953, 15954, 15955, 15960, 15961, 15962, 15963, 15964, 15965, 15966, 15967, 15968, 15969, 15970, 15971, 15972, 15973, 15974, 15976, 15977, 15980, 15990, 16000, 16001, 16002, 16003, 16004, 16005, 16006, 16007, 16008, 16010, 16011, 16013, 16014, 16015, 16017, 16019, 16021, 16022, 16023, 16024, 16025, 16026, 16027, 16028, 16029, 16030, 16031, 16032, 16033, 16034, 16035, 16036, 16037, 16038, 16039, 16040, 16041, 16042, 16043, 16045, 16046, 16047, 16048, 16049, 16050, 16051, 16052, 16053, 16054, 16056, 16057, 16058, 16059, 16061, 16062, 16063, 16064, 16065, 16066, 16067, 16069, 16070, 16075, 16076, 16077, 16078, 16079, 16080, 16081, 16083, 16087, 16088, 16089, 16090, 16091, 16092, 16093, 16096, 16099, 16100, 16103, 16104, 16105, 16106, 16109, 16110, 16111, 16112, 16113, 16114, 16115, 16116, 16117, 16118, 16119, 16120, 16121, 16122, 16123, 16124, 16125, 16126, 16127, 16128, 16129, 16130, 16131, 16133, 16134, 16135, 16136, 16137, 16138, 16139, 16150, 16151, 16152, 16153, 16154, 16155, 16156, 16157, 16158, 16159, 16160, 16161, 16162, 16164, 16166, 16167, 16168, 16169, 16170, 16171, 16172, 16173, 16174, 16175, 16176, 16177, 16178, 16179, 16180, 16181, 16183, 16184, 16185, 16186, 16187, 16188, 16189, 16190, 16191, 16192, 16193, 16194, 16195, 16196, 16197, 16198, 16199, 16200, 16201, 16202, 16203, 16204, 16205, 16206, 16207, 16208, 16209, 16210, 16211, 16212, 16213, 16214, 16215, 16216, 16217, 16218, 16219, 16220, 16221, 16222, 16223, 16224, 16225, 16226, 16227, 16228, 16229, 16230, 16231, 16232, 16233, 16234, 16235, 16236, 16237, 16238, 16239, 16240, 16241, 16242, 16243, 16244, 16245, 16246, 16247, 16248, 16249, 16250, 16251, 16252, 16253, 16254, 16255, 16256, 16257, 16258, 16259, 16260, 16261, 16262, 16263, 16264, 16265, 16266, 16267, 16268, 16269, 16270, 16271, 16272, 16273, 16274, 16275, 16276, 16277, 16278, 16279, 16280, 16281, 16282, 16283, 16284, 16285, 16286, 16287, 16288, 16290, 16292, 16293, 16294, 16295, 16296, 16297, 16298, 16299, 16300, 16301, 16302, 16303, 16304, 16305, 16306, 16307, 16308, 16309, 16310, 16311, 16312, 16313, 16314, 16315, 16316, 16317, 16318, 16319, 16320, 16321, 16322, 16323, 16324, 16325, 16340

64-A83

Neighborhood Recovery Areas in Staten Island

In Staten Island, any areas designated by New York State as part of the NYS Enhanced Buyout Area Program are excluded from a Neighborhood Recovery Area.

(a) within Community District 2;

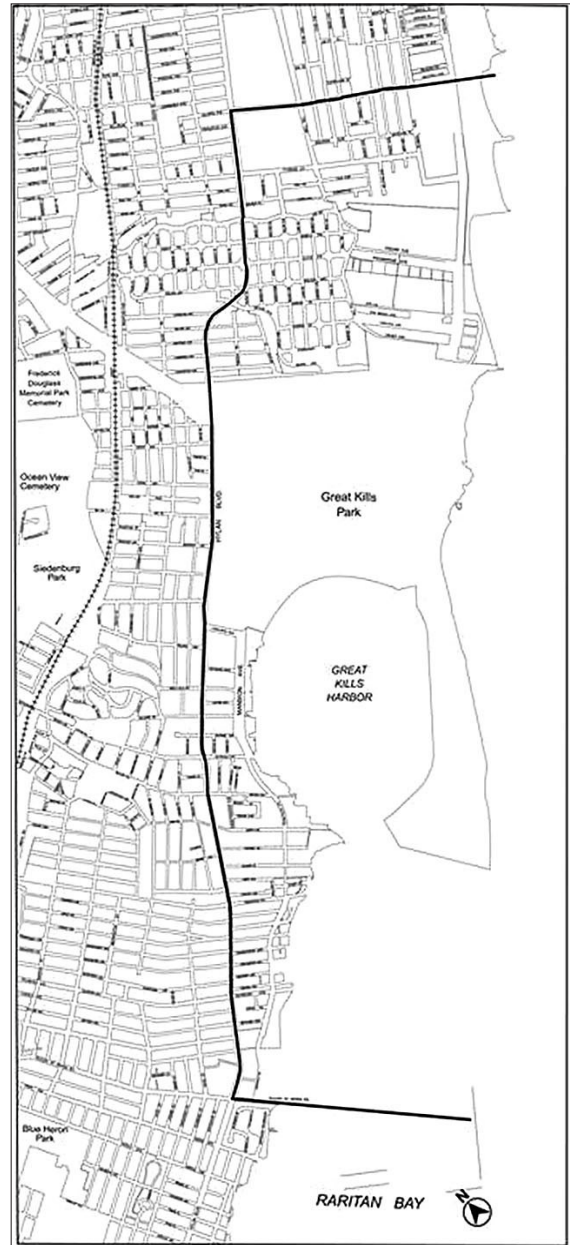


List of Neighborhood Recovery Area Blocks within Community District 2;

- 3108, 3109, 3110, 3111, 3112, 3113, 3114, 3115, 3116, 3117, 3118, 3119, 3120, 3121, 3122, 3123, 3124, 3125, 3128, 3220, 3221, 3222, 3223, 3224, 3235, 3236, 3237, 3238, 3239, 3243, 3246, 3247, 3248, 3249, 3250, 3251, 3252, 3253, 3254, 3255, 3256, 3257, 3263, 3264, 3266, 3267, 3268, 3269, 3270, 3271, 3272, 3273, 3274, 3275, 3276, 3277, 3278, 3279, 3280, 3281, 3282, 3284, 3346, 3347, 3348, 3349, 3350, 3351, 3352, 3353, 3354, 3355, 3358, 3359, 3360, 3361, 3362, 3368, 3369, 3370, 3371, 3372, 3373, 3374,

- 3375, 3376, 3377, 3378, 3379, 3380, 3389, 3390, 3391, 3392, 3393, 3394, 3395, 3396, 3397, 3398, 3400, 3401, 3402, 3403, 3404, 3405, 3406, 3407, 3408, 3410, 3411, 3412, 3413, 3414, 3415, 3416, 3417, 3418, 3419, 3420, 3422, 3423, 3427, 3472, 3475, 3478, 3481, 3491, 3500, 3525, 3538, 3539, 3540, 3541, 3542, 3543, 3544, 3545, 3546, 3547, 3548, 3549, 3550, 3551, 3555, 3556, 3557, 3558, 3559, 3560, 3561, 3567, 3568, 3569, 3570, 3571, 3572, 3573, 3574, 3575, 3583, 3584, 3585, 3586, 3587, 3588, 3589, 3590, 3591, 3603, 3604, 3605, 3608, 3609, 3610, 3613, 3614, 3615, 3650, 3651, 3652, 3655, 3656, 3657, 3658, 3659, 3660, 3661, 3662, 3663, 3664, 3665, 3666, 3667, 3668, 3669, 3670, 3671, 3672, 3673, 3674, 3679, 3680, 3681, 3682, 3683, 3684, 3685, 3686, 3687, 3688, 3689, 3690, 3691, 3692, 3696, 3697, 3698, 3699, 3700, 3701, 3702, 3703, 3704, 3705, 3706, 3707, 3708, 3709, 3710, 3711, 3712, 3713, 3714, 3715, 3716, 3717, 3718, 3721, 3722, 3723, 3724, 3725, 3726, 3727, 3728, 3729, 3730, 3731, 3732, 3733, 3734, 3735, 3736, 3737, 3738, 3739, 3740, 3741, 3742, 3743, 3744, 3745, 3746, 3747, 3748, 3750, 3751, 3752, 3753, 3754, 3755, 3756, 3757, 3758, 3759, 3760, 3761, 3762, 3763, 3764, 3765, 3766, 3767, 3768, 3769, 3790, 3791, 3792, 3793, 3794, 3795, 3796, 3797, 3798, 3799, 3800, 3801, 3802, 3803, 3804, 3805, 3806, 3807, 3808, 3809, 3810, 3811, 3812, 3813, 3814, 3815, 3816, 3817, 3818, 3819, 3820, 3821, 3822, 3823, 3824, 3825, 3826, 3829, 3830, 3831, 3832, 3833, 3834, 3835, 3836, 3837, 3838, 3839, 3840, 3842, 3843, 3844, 3845, 3846, 3847, 3848, 3849, 3850, 3851, 3856, 3859, 3860, 3861, 3864, 3868, 3871, 3873, 3875, 3879, 3881, 3882, 3883, 3884, 3885, 3886, 3887, 3888, 3889, 3891, 3893, 3930, 4031, 4033, 4035, 4037, 4038, 4039, 4040, 4041, 4043, 4045, 4046, 4047, 4048, 4049, 4050, 4064, 4065, 4066, 4067, 4068, 4069, 4076, 4077, 4078, 4079, 4080, 4081, 4082, 4083, 4084, 4085, 4086, 4087, 4088, 4089, 4091, 4092, 4093, 4105

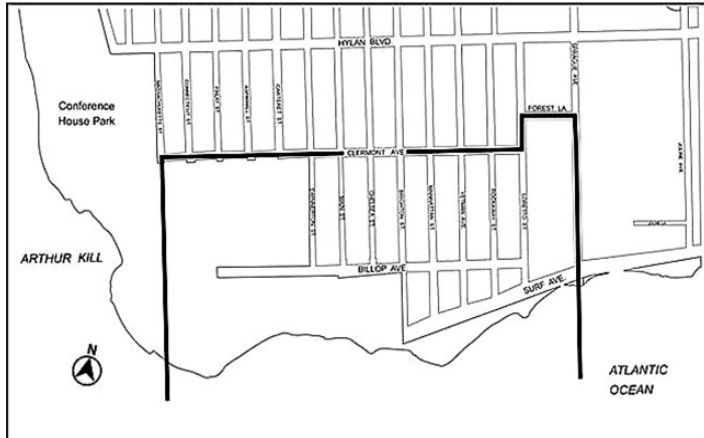
(b) within Community District 3;



List of Neighborhood Recovery Area Blocks within Community District 3;

3983, 4000, 4001, 4002, 4007, 4015, 4016, 4017, 4018, 4019, 4020, 4021, 4022, 4023, 4024, 4025, 4026, 4027, 4028, 4029, 4030, 4049, 4051, 4052, 4053, 4054, 4055, 4056, 4057, 4058, 4063, 4070, 4071, 4073, 4074, 4105, 4108, 4130, 4131, 4160, 4668, 4669, 4672, 4673, 4674, 4675, 4676, 4678, 4679, 4680, 4681, 4682, 4683, 4684, 4685, 4686, 4687, 4688, 4689, 4690, 4691, 4692, 4693, 4694, 4695, 4717, 4718, 4719, 4720, 4721, 4722, 4723, 4724, 4725, 4726, 4728, 4736, 4737, 4738, 4739, 4740, 4746, 4754, 4758, 4759, 4760, 4761, 4762, 4767, 4768, 4772, 4773, 4774, 4775, 4776, 4781, 4782, 4785, 4787, 4788, 4791, 4792, 4793, 4802, 4803, 4805, 4994, 5067, 5190, 5195, 5200, 5201, 5202, 5203, 5204, 5205, 5206, 5207, 5208, 5209, 5212, 5298, 5299, 5302, 5303, 5306, 5307, 5308, 5309, 5310, 5311, 5312, 5313, 5314, 5315, 5316, 5317, 5318, 5319, 5320, 5321, 5322, 5409, 5410, 5411, 5412, 5415, 5418

(c) within Community District 3:



List of Neighborhood Recovery Area Blocks within Community District 3: 7722, 7857, 7858, 7859, 7860, 7861, 7862, 7863, 7880, 7881, 7883, 7884, 7885, 7905, 7906

The Subcommittee on Landmarks, Public Siting and Maritime Uses will hold a public hearing on the following matter in the Council Committee Room, 250 Broadway, 16th Floor, New York City, NY 10007, commencing at 11:00 A.M. on Monday, July 20, 2015:

BANK OF THE MANHATTAN COMPANY BUILDING, LONG ISLAND CITY

QUEENS CB - 01 **20155730 HKQ (N 150387 HKQ)**
Proposed designation by the Landmarks Preservation Commission [DL-481/LP-2570] pursuant to Section 3020 of the New York City Charter of the landmark designation of the Bank of the Manhattan Company Building, Long Island City located at 29-27 Queens Plaza North (aka 29-27 41st Avenue, 29-39 Northern Boulevard (Tax Map Block 403, par of Lot 21), as an historic landmark.

The Subcommittee on Planning, Dispositions and Concessions will hold a public hearing on the following matters in the Council Committee Room, 250 Broadway, 16th Floor, New York City, NY 10007, commencing at 1:00 P.M. on Monday, July 20, 2015:

S & L AEROSPACE METALS

QUEENS CB - 07 **C 150173 PPQ**
Application submitted by the New York City Department of Citywide Administrative Services (DCAS), pursuant to Section 197-c of the New York City Charter for the disposition of one city-owned property located at 120-22 28th Avenue (Block 4317, p/o Lot 1) in the Special College Point District, pursuant to zoning.

PROMESA

MANHATTAN CB - 11 **C 150212 HAM**
Application submitted by the New York City Department of Housing Preservation and Development (HPD):

- 1) pursuant to Article 16 of the General Municipal Law of New York State for:
 - a) the designation of property located at 413 East 120th Street (Block 1808, Part of Lot 8), as an Urban Development Action Area; and
 - b) an Urban Development Action Area Project for such area; and
- 2) pursuant to Section 197-c of the New York City Charter for the disposition of such property to a developer to be selected by HPD; to facilitate development of a 12-story mixed use building with approximately 179 units of affordable housing.

PROMESA

MANHATTAN CB - 11 **C 150211 ZMM**
Application submitted by the New York City Department of Housing Preservation and Development pursuant to Sections 197-c and 201 of the New York City Charter for the amendment of the Zoning Map, Section No. 6b, by:

- 1. changing from an R7-2 District to an R7X District property bounded by First Avenue, a line 180 feet northerly of East 120th Street, a line 200 feet westerly of First Avenue, and East 120th Street; and
- 2. establishing within the proposed R7X District a C1-5 District bounded by a line 180 feet northerly of East 120th Street, a line 100 feet westerly of First Avenue, and East 120th Street;

as shown on a diagram (for illustrative purposes only) dated February 2, 2015.

• jy14-20

CITY PLANNING COMMISSION

■ PUBLIC HEARINGS

NOTICE IS HEREBY GIVEN that resolutions have been adopted by the City Planning Commission, scheduling public hearings on the following matters to be held at 22 Reade Street, New York, NY, on Wednesday, July 15 2015 at 10:00 A.M.

BOROUGH OF BROOKLYN

Nos. 1 & 2

FDNY RESCUE 2

No. 1

CD 16 **C 150326 PSK**
IN THE MATTER OF an application submitted by the New York City Fire Department and the Department of Citywide Administrative Services, pursuant to Section 197-c of the New York City Charter, for the site selection of property located at Sterling Place between Howard and Saratoga avenues (Block 1467, p/o lot 22) for use as a rescue facility.

No. 2

CD 16 **C 150327 ZSK**
IN THE MATTER OF an application submitted by the New York City Fire Department pursuant to Sections 197-c and 201 of the New York City Charter for the grant of a special permit pursuant to Section 74-67 of the Zoning Resolution to allow a fire station to be located in a residence district to facilitate a proposed 2-story fire station on property located on the north side of Sterling Place between Howard Avenue and Saratoga Avenue (Block 1467, p/o Lot 22), in an R6 District.

Plans for this proposal are on file with the City Planning Commission and may be seen in Room 3N, 22 Reade Street, New York, NY, 10007.

No. 3

10300 FOSTER AVENUE

CD 18 **C 150318 PQQ**
IN THE MATTER OF an application submitted by the Human Resources Administration and the Department of Citywide Administrative Services, pursuant to Section 197-c of the New York City Charter, for the acquisition of property located at 10300 Foster Avenue (Block 8149, Lot 300) for use as a warehouse.

jy1-15

COMMUNITY BOARDS

■ PUBLIC HEARINGS

PUBLIC NOTICE IS HEREBY GIVEN that the following matters have been scheduled for public hearing by Community Board:

BOROUGH OF QUEENS

COMMUNITY BOARD NO. 1 - Thursday, July 16, 2015 at 7:00 P.M., Astoria World Manor, 25-22 Astoria Boulevard, Astoria, NY

#N150044 ECQ

DCA# 0987452DCA

IN THE MATTER OF an application from the Ukatosh Corporation doing business as Dunkin Donuts/Baskin Robbins, for review, pursuant to Section 364-e of the New York City Charter, for the grant of a renew application of a revocable consent to operate an enclosed sidewalk cafe with 7 tables and 14 seats at 31-02 36th Avenue on the southeast corner of 36th Avenue and 31st Street.

jy10-16

CONSUMER AFFAIRS

■ PUBLIC HEARINGS

NOTICE IS HEREBY GIVEN, PURSUANT TO LAW, that the New York City Department of Consumer Affairs will hold a Public Hearing on Wednesday, July 29, 2015, at 2:00 P.M., at 42 Broadway, 11th Floor, in the Borough of Manhattan, on the following petitions for sidewalk café revocable consent:

- 1) Podo Inc.
350 Lenox Avenue in the Borough of Manhattan
(To establish, maintain, and operate an unenclosed sidewalk café for a term of two years.)
- 2) Ruby's United LLC
121 West 10th Street in the Borough of Manhattan
(To establish, maintain, and operate an unenclosed sidewalk café for a term of two years.)
- 3) Tarentum Ltd
4 West 28th Street in the Borough of Manhattan
(To establish, maintain, and operate an unenclosed sidewalk café for a term of two years.)

☛ jy14

BOARD OF CORRECTION

■ MEETING

Please take note that the next meeting of the Board of Correction will be held on July 14, 2015, at 9:00 A.M. The location of the meeting will be 455 First Avenue, New York, NY 10016 in the Auditorium on the ground floor.

At that time there will be a discussion of various issues concerning New York City's correctional system.
No response to this email is necessary.

jy8-14

LANDMARKS PRESERVATION COMMISSION

■ PUBLIC HEARINGS

NOTICE IS HEREBY GIVEN that pursuant to the provisions of Title 25, Chapter 3 of the Administrative Code of the City of New York (Sections 25-303, 25-307, 25-308, 25-309, 25-313, 25-318, 25-320) on Tuesday, **July 14, 2015 at 9:30 A.M.**, a public hearing will be held at 1 Centre Street, 9th Floor, Borough of Manhattan with respect to the following properties and then followed by a public meeting. The final order and estimated times for each application will be posted on the Landmarks Preservation Commission website the Friday before the hearing. Please note that the order and estimated times are subject to change. Any person requiring reasonable accommodation in order to participate in the hearing or attend the meeting should contact the Landmarks Commission no later than five (5) business days before the hearing or meeting.

38 West 83rd Street - Upper West Side/Central Park West Historic District

16-4475 - Block 1196, Lot 49, Zoned R7-2
Community District 7, Manhattan

CERTIFICATE OF APPROPRIATENESS

A Queen Anne style rowhouse designed by George W. DaCunha and built in 1884-86. Application is to legalize the replacement of windows and alterations to the facade and areaway without Landmarks Preservation Commission permits.

106 West 80th Street - Upper West Side/Central Park West Historic District

17-1249 - Block 1210, Lot 138, Zoned R8B
Community District 7, Manhattan

CERTIFICATE OF APPROPRIATENESS

An altered Renaissance Revival style rowhouse designed by George F. Pelham and built in 1893. Application is to legalize facade restoration work completed in non-compliance with Permit for Minor Work 13-5384.

911 Park Avenue - Park Avenue Historic District

16-4713 - Block 1508, Lot 72, Zoned R10, R8B
Community District 8, Manhattan

CERTIFICATE OF APPROPRIATENESS

A Renaissance Revival style apartment building designed by Schwartz & Gross and built in 1925-26. Application is to establish master plan governing the future installation of windows.

245 West 138th Street - St. Nicholas Historic District

17-1095 - Block 2024, Lot 13, Zoned R7-2
Community District 10, Manhattan

CERTIFICATE OF APPROPRIATENESS

A neo-Georgian style rowhouse designed by Bruce Price and Clarence S. Luce and built in 1891-92. Application is to demolish a wall and construct a garage and deck.

Watch Tower, Marcus Garvey Park - Watch Tower - Individual Landmark

17-2188 - Block 1719, Lot 1, Zoned Parkland
Community District 10, Manhattan

BINDING REPORT

A cast iron fire watch tower attributed to the foundry of James Bogardus and built c. 1855. Application is to reconstruct the tower and install fencing.

155 Noble Street - Greenpoint Historic District

16-1964 - Block 2566, Lot 51, Zoned C4-3A
Community District 1, Brooklyn

CERTIFICATE OF APPROPRIATENESS

A neo-Gothic style clubhouse designed by Gustave Erda and built in 1924. Application is to construct rooftop bulkheads, install a barrier-free access lift and alter the entry landing.

6 Pierrepont Street - Brooklyn Heights Historic District

17-1132 - Block 241, Lot 22, Zoned R6
Community District 2, Brooklyn

CERTIFICATE OF APPROPRIATENESS

An Eclectic/Romanesque style house built in the 1880s. Application is to alter the roofline and install railings.

298 Dekalb Avenue - Clinton Hill Historic District

16-8561 - Block 1931, Lot 19, Zoned R6B
Community District 2, Brooklyn

CERTIFICATE OF APPROPRIATENESS

An Italianate style rowhouse built in 1876. Application is to replace windows and construct a rear yard addition.

286 Carroll Street - Carroll Gardens Historic District

17-0478 - Block 450, Lot 27, Zoned R6B
Community District 6, Brooklyn

CERTIFICATE OF APPROPRIATENESS

An Italianate style rowhouse built in 1872-73. Application is to construct a rooftop addition.

41 Montgomery Place - Park Slope Historic District

17-1028 - Block 1072, Lot 53, Zoned R7B
Community District 6, Brooklyn

CERTIFICATE OF APPROPRIATENESS

A rowhouse designed by George P. Chappell and built in 1890-91. Application is to construct rooftop and rear yard additions and to excavate the rear yard.

749 5th Avenue - Weir Greenhouse - Individual Landmark

17-2558 - Block 655, Lot 31, Zoned M1-MD
Community District 7, Brooklyn

CERTIFICATE OF APPROPRIATENESS

A greenhouse building designed by Mercein Thomas and built in 1880 and altered by George Curtis Gillespie in 1895. Application is to demolish ancillary structures, excavate and construct an addition, and construct a new building on part of the landmark site.

120 Kingston Avenue - Crown Heights North Historic District

16-5101 - Block 1222, Lot 40, Zoned R6
Community District 8, Brooklyn

CERTIFICATE OF APPROPRIATENESS

A Renaissance Revival style flats building designed by Axel Hedman and built c. 1900-1902. Application is to replace ground floor infill; modify and create masonry openings, and install signage, light fixtures, security cameras, a fence and a rooftop bulkhead.

590 Bergen Street - Prospect Heights Historic District

16-5802 - Block 1144, Lot 23, Zoned R6B
Community District 8, Brooklyn

CERTIFICATE OF APPROPRIATENESS

A Queen Anne style rowhouse designed by William H. Wirth and built c. 1886. Application is to construct a rear yard addition.

51 Maple Street - Prospect Lefferts Gardens Historic District

15-6023 - Block 5028, Lot 7502, Zoned R2
Community District 9, Brooklyn

CERTIFICATE OF APPROPRIATENESS

A neo-Georgian style house with Spanish Mission style influences designed by William A. Lacerenza and built in 1924. Application is to legalize and modify windows installed without Landmark Preservation Commission permit(s).

120 Hollywood Avenue - Douglaston Historic District

17-1656 - Block 8041, Lot 24, Zoned R1-2
Community District 11, Queens

CERTIFICATE OF APPROPRIATENESS

A Contemporary Tudor Revival style house, originally built in 1913 with a major redesign and expansion in the 1980s. Application is to construct dormers.

84-11 37th Avenue, aka 35-64 85th Street - Jackson Heights Historic District

16-6312 - Block 1458, Lot 35, Zoned R7-1/C1-3
Community District 3, Queens

CERTIFICATE OF APPROPRIATENESS

A Moderne style commercial building designed by Boris Dorfman and built in 1945-46. Application is to construct additions, alter the facades, install storefront infill, and a canopy, create planting beds and install a curb cut.

jy1-14

NOTICE IS HEREBY GIVEN that pursuant to the provisions of Title 25, Chapter 3 of the Administrative Code of the City of New York (Sections 25-303, 25-307, 25-308, 25-309, 25-313, 25-318, 25-320) on Tuesday, **July 21, 2015 at 9:30 A.M.**, a public hearing will be held at 1 Centre Street, 9th Floor, Borough of Manhattan with respect to the following properties and then followed by a public meeting. The final order and estimated times for each application will be posted on the Landmarks Preservation Commission website the Friday before the hearing. Please note that the order and estimated times are subject to change. Any person requiring reasonable accommodation in order to participate in the hearing or attend the meeting should contact the Landmarks Commission no later than five (5) business days before the hearing or meeting.

3531 Richmond Road - Moore-McMillen House (originally Rectory of the Church of St. Andrew)-Individual Landmark

16-8798 - Block 2281, Lot 155, Zoned R1-2
Community District 2, Staten Island

CERTIFICATE OF APPROPRIATENESS

A Federal style house, built in 1818. Application is to construct an addition.

25-31 West Drive - Douglaston Historic District

15-2360 - Block 8012, Lot 1, Zoned R1-2
Community District 11, Queens

CERTIFICATE OF APPROPRIATENESS

A Colonial Revival style house with attached garage, designed by William Heckman and built in 1919. Application is to remove a tree, create a curbscut, install a driveway and garage door, relocate a stair, and modify window and door openings.

240-82 Beverly Road - Douglaston Historic District

16-9219 - Block 8037, Lot 40, Zoned R1-2
Community District 11, Queens

CERTIFICATE OF APPROPRIATENESS

An English Cottage style house designed by Alfred Scheffer and built in 1926. Application is to construct an addition, create a new curb cut, excavate the side yard, and install a driveway, retaining walls, railings, gates and posts.

145 Gates Avenue - Clinton Hill Historic District

14-5362 - Block 1965, Lot 74, Zoned R6B
Community District 2, Brooklyn

CERTIFICATE OF APPROPRIATENESS

A vacant lot. Application is to construct a new building.

363 Carlton Avenue - Fort Greene Historic District

16-8884 - Block 2120, Lot 8, Zoned R6B
Community District 2, Brooklyn

CERTIFICATE OF APPROPRIATENESS

An Italianate style rowhouse built c. 1860. Application is to construct a rear yard addition.

186 1/2 Bergen Street - Boerum Hill Historic District

17-0112 - Block 386, Lot 34, Zoned R6B
Community District 2, Brooklyn

CERTIFICATE OF APPROPRIATENESS

An Italianate style rowhouse designed by John Nonas and built in 1873-74. Application is to construct a rear yard addition.

848 Carroll Street - Park Slope Historic District

16-7980 - Block 1072, Lot 14, Zoned R7B
Community District 6, Brooklyn

CERTIFICATE OF APPROPRIATENESS

A rowhouse designed by William B. Greenman and built in 1905. Application is to alter windows at the rear facade.

619 3rd Street - Park Slope Historic District

17-2112 - Block 635, Lot 42, Zoned R7B
Community District 6, Brooklyn

CERTIFICATE OF APPROPRIATENESS

A neo-Renaissance style rowhouse, designed by Alex S. Nedman, and built in 1910. Application is to modify the areaway.

227 4th Avenue - Public Bath No.7 - Individual Landmark

17-2810 - Block 955, Lot 1, Zoned R8A

Community District 6, Brooklyn

CERTIFICATE OF APPROPRIATENESS

A neo-Renaissance style bathhouse designed by Raymond F. Almirall and built in 1906-10. Application is to create an at-grade entrance, install signage, lower a parapet, and install mechanical equipment and railings at the roof.

196-200 Prospect Park West - Park Slope Historic District**Extension**

16-9253 - Block 1105, Lot 36, Zoned C2-4

Community District 7, Brooklyn

CERTIFICATE OF APPROPRIATENESS

A Renaissance Revival style apartment building, designed by Thomas Bennett, and built circa 1905. Application is to create a new entrance and construct a barrier access free lift.

Prospect Park - Prospect Park Scenic Landmark

17-2298 - Block 1117, Lot 1, Zoned Parkland Community District

6,7,8,9,12,14, Brooklyn

ADVISORY REPORT

A maintenance yard, within a naturalistic style park designed in 1865 by Frederick Law Olmsted and Calvert Vaux. Application is to construct a maintenance building, install containers and perform landscaping.

89 South Street - South Street Seaport Historic District

16-2016 - Block 73, Lot 10, Zoned C-2-8

Community District 1, Manhattan

CERTIFICATE OF APPROPRIATENESS

A modern pier and retail structure approved by the Landmarks Preservation Commission in 2014. Application is to demolish the Link building, modify the facade and construct a rooftop pergola structure.

Governors Island - Building 111, 112 and 114 - Governors Island Historic District

17-3112 - Block 1, Lot 10, Zoned R3-2

Community District 1, Manhattan

CERTIFICATE OF APPROPRIATENESS

A neo-Georgian style Officers' Quarters (Buildings 111 and 112) and Fort Jay Nurses' Quarters (Building 114) designed by Rogers & Poor, and built in 1934. Application is to install pools, pathways, fencing, mechanical equipment, lighting, signage and barrier-free access lifts.

17 Leonard Street - Tribeca West Historic District

17-1637 - Block 179, Lot 50, Zoned C62A

Community District 1, Manhattan

CERTIFICATE OF APPROPRIATENESS

A utilitarian commercial building, built in 1855-56. Application is to modify the roof; construct a rooftop addition; redesign the rear of the building; alter the front facade; and excavate the cellar.

382 West Broadway - SoHo-Cast Iron Historic District**Extension**

16-9252 - Block 488, Lot 30, Zoned M1-5A

Community District 2, Manhattan

CERTIFICATE OF APPROPRIATENESS

A one-story commercial building designed by Shapiro Lawn Associates and built in 1984. Application is to install signage and flagpoles.

1-11 Astor Place, aka 746-754 Broadway, 108-134 East 8th Street - NoHo Historic District

16-8487 - Block 545, Lot 59, Zoned C6-2

Community District 2, Manhattan

CERTIFICATE OF APPROPRIATENESS

A neo-Grec style hotel, boarding house and store building, designed by Starkweather & Gibbs and constructed in 1881-1883, and a classical Revival style office building, designed by W. H. Gompert and built in 1908-1909. Application is to replace windows.

545-547 East 11th Street - Individual Landmark**Eleventh Street Methodist Episcopal Chapel**

(later People's Home Church and Settlement, now The Father's Heart Church)

17-2706 - Block 405, Lot 39, Zoned R8B

Community District 3, Manhattan

CERTIFICATE OF APPROPRIATENESS

A Gothic-Revival style church designed by William Field and Son and built in 1867-68 and later altered in 1900-01 by Jallade and Barber. Application is to demolish and replace an existing addition.

58-60 9th Avenue - Gansevoort Market Historic District

16-9175 - Block 738, Lot 78, Zoned C6-2A

Community District 4, Manhattan

CERTIFICATE OF APPROPRIATENESS

A pair of Greek Revival style rowhouses built in 1841-42. Application is to enlarge a rooftop addition and construct a bulkhead.

574 6th Avenue, aka 57-59 West 16th Street - 574 6th Avenue Building - Individual Landmark

16-8658 - Block 818, Lot 1, Zoned C6-2A

Community District 5, Manhattan

CERTIFICATE OF APPROPRIATENESS

A commercial palace designed by Simeon B. Eisendrath and built in 1903-04. Application is to replace windows.

5 East 17th Street - Ladies' Mile Historic District

16-6154 - Block 846, Lot 7501, Zoned M1-M5
Community District 5, Manhattan

CERTIFICATE OF APPROPRIATENESS

A neo-Renaissance style store and loft building designed by Edwin Wilbur and built in 1900-1902. Application is to construct an elevator bulkhead and install a new cornice.

365 Fifth Avenue - B. Altman & Company Department Store Building Individual Landmark

15-5408 - Block 864, Lot 7502, Zoned C5-2, C5-3
Community District 5, Manhattan

ADVISORY REPORT

An Italian Renaissance style department store building designed by Trowbridge & Livingston and built in 1905-1913. Application is to construct a rooftop addition.

645 West End Avenue - Riverside-West End Historic District

16-8885 - Block 1251, Lot 62, Zoned R8
Community District 7, Manhattan

CERTIFICATE OF APPROPRIATENESS

A neo-Renaissance style apartment house designed by Gaetano Ajello and built in 1912-13. Application is to replace windows.

270 West 77th Street - West End - Collegiate Historic District

16-8293 - Block 1168, Lot 160, Zoned R10A
Community District 7, Manhattan

CERTIFICATE OF APPROPRIATENESS

An eclectic rowhouse with Elizabethan Renaissance style references, designed by Clarence True, and built in 1891-92. Application is to construct rooftop additions, modify the rear façade, and raise the grade level of the rear yard.

925 Park Avenue - Park Avenue Historic District

16-8852 - Block 1509, Lot 1, Zoned R10
Community District 8, Manhattan

CERTIFICATE OF APPROPRIATENESS

A Renaissance Revival style apartment building designed by Delano & Aldrich and built in 1907-08. Application is to establish a master plan governing the future installation of windows.

950 Park Avenue, aka 948-954 Park Avenue and 72 East 82nd Street - Park Avenue Historic District

17-0303 - Block 1493, Lot 37, Zoned R10
Community District 8, Manhattan

CERTIFICATE OF APPROPRIATENESS

A Renaissance Revival style apartment building designed by J.E.R. Carpenter and built in 1919-20. Application is to replace windows.

19 East 70th Street - 19 East 70th Street House - Individual Landmark - Upper East Side Historic District

17-2847 - Block 1385, Lot 15, Zoned R8B
Community District 8, Manhattan

CERTIFICATE OF APPROPRIATENESS

An Italian Renaissance style residence designed by Thornton Chard and built in 1909-1910. Application is to reconstruct the rear facade, construct a rooftop addition, replace the areaway fencing and alter the entrance.

19 East 70th Street - 19 East 70th Street House - Individual Landmark - Upper East Side Historic District

17-2847 - Block 1385, Lot 15, Zoned R8B
Community District 8, Manhattan

MODIFICATION OF USE AND BULK

An Italian Renaissance style residence designed by Thornton Chard and built in 1909-1910. Application is to request that the Landmarks Preservation Commission issue a report to the City Planning Commission relating to an application for a Modification of Bulk pursuant to Section 74-711 of the Zoning Resolution.

2376 Adam Clayton Powell Jr. Boulevard - St. Nicholas Historic District

17-1463 - Block 2024, Lot 35, Zoned R7-2/C1-4
Community District 10, Manhattan

CERTIFICATE OF APPROPRIATENESS

A Georgian Eclectic style rowhouse designed by Bruce Price and Clarence S. Luce, and built in 1892. Application is to install storefront infill.

jy8-21

NOTICE IS HEREBY GIVEN that pursuant to the provisions of Title 25, Chapter 3 of the Administrative Code of the City of New York (Sections 25-303, 25-307, 25-308, 25-309, 25-313, 25-318, 25-320) (formerly Chapter 8-A, Sections 207-6.0, 207-7.0, 207-12.0, 207-17.0, and 207-19.0), on Tuesday, July 21, 2015 at 9:30 A.M., a public hearing will be held at 1 Centre Street, 9th Floor North, Borough of Manhattan with respect to the following proposed Historic District and then followed by a public meeting. The order and estimated times for each application will be posted on the Landmarks Preservation Commission

website the Friday before the hearing. Any person requiring reasonable accommodation in order to participate in the hearing or attend the meeting should contact the Landmarks Preservation Commission no later than five (5) business days before the hearing or meeting.

Public Hearing Item No. 1

Proposed Mount Morris Park Historic District Extension
Borough of Manhattan
LP-2571

Boundary Description:

Area 1 of the proposed Mount Morris Park Historic District Extension consists of the property bounded by a line beginning at the intersection of the western curblineline of Lenox Avenue and the northern curblineline of West 118th Street, extending westerly along the northern curblineline of West 118th Street to a point formed by its intersection with a line extending northerly from the eastern property line of 102 West 118th Street, southerly along said property line to the southern property line of 102 West 118th Street, westerly along said property line and along the southern property lines of 104 West 118th Street through 158 West 118th Street to the western property line of 158 West 118th Street, northerly along said property line to the southern curblineline of West 118th Street, easterly along said property line to a point formed by its intersection with a line extending southerly from the western property line of 157 West 118th Street, northerly along said property line, the western property line of 158 West 119th Street, and across the roadbed to the northern curblineline of West 119th Street, westerly along said curblineline to a point formed by its intersection with a line extending southerly from the western property line of 157 West 119th Street, northerly along said property line to the southern property line of 166 West 120th Street, westerly along said property line to the western property line of 166 West 120th Street, northerly along said property line and across the roadbed to the northern curblineline of West 120th Street, westerly along said curblineline to a point formed by its intersection with a line extending southerly from the western property line of 159 West 120th Street, northerly along said property line and the western property line of 164 West 121st Street to the southern curblineline of West 121st Street, easterly along said curblineline to a point formed by its intersection with a line extending southerly from the western property line of 159 West 121st Street, across the roadbed and along said property line to the northern property line of 159 West 121st Street, easterly along said property line to the western property line of 164 West 122nd Street, northerly along said property line and across the roadbed to the northern curblineline of West 122nd Street, westerly along said curblineline to a point formed by its intersection with a line extending southerly from the western property line of 165 West 122nd Street, northerly along said property line and along the western property line of 168 West 123rd Street to the southern curblineline of West 123rd Street, easterly along said curblineline to a point formed by its intersection with a line extending southerly from the western property line of 111 West 123rd Street, northerly along said property line, easterly along the northern property lines of 111 through 107 West 123rd Street, southerly along the eastern property line of 107 West 123rd Street and across the roadbed to the southern curblineline of West 123rd Street, easterly along said curblineline to a point formed by its intersection with a line extending northerly from the eastern property line of 102 West 123rd Street, southerly along said property line and along the eastern property line of 103 West 122nd Street to the center of the roadbed of West 122nd Street, westerly along the center of said roadbed to a point formed by its intersection with a line extending northerly from the eastern property line of 147 West 121st Street southerly along said property line to the center of the roadbed of West 121st Street, easterly along the center of said roadbed to a point formed by its intersection with a line extending northerly from the eastern property line of 102 West 121st Street, southerly along said property line to the southern property line of 102 West 121st Street, westerly along said property line to the eastern property line of 103 West 120th Street, southerly along said property line to the center of the roadbed of 120th Street, easterly along the center of said roadbed to a point formed by its intersection with a line extending northerly from the western property line of 199 Lenox Avenue, southerly along the western property lines of 199 to 181 Lenox Avenue to the center of the roadbed of West 119th Street, easterly along the center of said roadbed to the center of the roadbed of Lenox Avenue, southerly along said roadbed to a point formed by its intersection with a line extending easterly from the northern curblineline of West 118th Street, westerly along said curblineline to the point of the beginning.

Area 2 of the proposed Mount Morris Park Historic District Extension consists of the property bounded by a line beginning at the southwest corner of Fifth Avenue and West 120th Street, westerly along the southern curblineline of West 120th Street, southerly along the western property line of 1490-1500 Fifth Avenue (aka 2 West 120th Street), easterly along the southern property line of 1490-1500 Fifth Avenue (aka 2 West 120th Street) to the western curblineline of Fifth Avenue, northerly along said curblineline to the point of the beginning.

Community District 10

jy7-20

MAYOR'S OFFICE OF CONTRACT SERVICES

■ MEETING

The Procurement Policy Board will hold a meeting on Tuesday, July 21st, 2015, at 10:00 A.M., at 253 Broadway, 9th Floor, Rockaway Conference Room, in the Borough of Manhattan. For more information, please contact the Mayor's Office of Contract Services at (212) 788-0010.

◀ jy14-21

TRANSPORTATION

■ PUBLIC HEARINGS

**COMMUTER VAN SERVICE AUTHORITY APPLICATION
Queens/Manhattan**

NOTICE IS HEREBY GIVEN that the Department of Transportation has received an application for a new commuter van service authority. The applicant has proposed a service from and to the **Borough of Queens** bounded on the north by Northern Boulevard from Parsons Boulevard to College Point Boulevard, bounded on the east by Parsons Boulevard and Kissena Boulevard from Northern Boulevard to Golden Street, bounded on the south by Golden Street, Dahlia Avenue and Crommelin Avenue, from College Point Boulevard to Kissena Boulevard, bounded on the west by College Point Boulevard, from Northern Boulevard to Blossom Avenue to the **Borough of Manhattan** bounded on the north by West 44th Street from 12th Avenue to 10th Avenue, bounded on the east by 10th Avenue from West 44th Street to West 41st Street, bounded on the south by West 41st Street from 10th Avenue to 12th Avenue, bounded on the west by 12th Avenue, from West 41st Street to West 44th Street. The company is Teng Long Express Inc. The address is 35-07 147th Street, Apt. 31, Flushing, NY 11354. The applicant is proposing to use 2 vans to provide this service 16 hours/daily.

There will be a public hearing held on Friday, July 17, 2015 at Queens Borough Hall, 120-55 Queens Boulevard, Room 213, Part 1, Kew Gardens, New York 11424 from 2:00 P.M. - 4:00 P.M., and on Thursday, July 23, 2015 at the Manhattan Borough President' Office, One Centre Street, 19th Floor South, New York, NY 1007 from 2:00 P.M. - 4:00 P.M. so that you may have an opportunity to voice your position on this application. In addition, written comments in support or in opposition to this application may be sent to Ms. Dorothy Szorc at the New York City Department of Transportation, Division of Traffic and Planning, 55 Water Street - 6th Floor, New York, NY 10041 no later than July 23, 2015. Any written comments received after this date may not be considered. Those opposing the application must clearly specify why the proposed expansion of vans will not meet present and/or future public convenience and necessity.

jy8-14

NOTICE IS HEREBY GIVEN, pursuant to law, that the following proposed revocable consents, have been scheduled for a public hearing by the New York City Department of Transportation. The hearing will be held at 55 Water Street, 9th Floor, Room 945 commencing at 2:00 P.M. on Wednesday, July 29, 2015. Interested parties can obtain copies of proposed agreements or request sign-language interpreters (with at least seven days prior notice) at 55 Water Street, 9th Floor SW, New York, NY 10041, or by calling (212) 839-6550.

#1 IN THE MATTER OF a proposed revocable consent authorizing 148 West 23rd Street Owners, Inc. to continue to maintain and use planters on the south sidewalk of West 23rd Street, east of Seventh Avenue, in the Borough of Manhattan. The proposed revocable consent is for a term of ten years from July 1, 2014 to June 30, 2024 and provides among other terms and conditions for compensation payable to the City according to the following schedule:

For the period from July 1, 2014 to June 30, 2024 - \$108/per annum.

the maintenance of a security deposit in the sum of \$2,000 and the insurance shall be in the amount of One Million Dollars (\$1,000,000) per occurrence, and Two Million Dollars (\$2,000,000) aggregate.

#2 IN THE MATTER OF a proposed revocable consent authorizing American Broadcasting Companies, Inc. to continue to maintain and use a conduit under and across West 67th Street, east of Columbus Avenue, in the Borough of Manhattan. The proposed revocable consent is for a term of ten years from July 1, 2015 to June 30, 2025 and provides among other terms and conditions for compensation payable to the City according to the following schedule:

- For the period July 1, 2015 to June 30, 2016 - \$6,369
- For the period July 1, 2016 to June 30, 2017 - \$6,543
- For the period July 1, 2017 to June 30, 2018 - \$6,717
- For the period July 1, 2018 to June 30, 2019 - \$6,891
- For the period July 1, 2019 to June 30, 2020 - \$7,065
- For the period July 1, 2020 to June 30, 2021 - \$7,239
- For the period July 1, 2021 to June 30, 2022 - \$7,413
- For the period July 1, 2022 to June 30, 2023 - \$7,587
- For the period July 1, 2023 to June 30, 2024 - \$7,761
- For the period July 1, 2024 to June 30, 2025 - \$7,935

the maintenance of a security deposit in the sum of \$8,000 and the insurance shall be in the amount of Two Million Dollars (\$2,000,000) per occurrence, and Two Million Dollars (\$2,000,000) aggregate

#3 IN THE MATTER OF a proposed revocable consent authorizing Elizabeth A. Grain and Jonathan E. Breckenridge to continue to maintain and use a stoop, steps and planted area on the north sidewalk of State Street, east of Smith Street, in the Borough of Brooklyn. The proposed revocable consent is for a term of ten years from July 1, 2015 to June 30, 2025 and provides among other terms and conditions for compensation payable to the City according to the following schedule:

- For the period July 1, 2015 to June 30, 2016 - \$1,154
- For the period July 1, 2016 to June 30, 2017 - \$1,186
- For the period July 1, 2017 to June 30, 2018 - \$1,218
- For the period July 1, 2018 to June 30, 2019 - \$1,250
- For the period July 1, 2019 to June 30, 2020 - \$1,282
- For the period July 1, 2020 to June 30, 2021 - \$1,314
- For the period July 1, 2021 to June 30, 2022 - \$1,346
- For the period July 1, 2022 to June 30, 2023 - \$1,378
- For the period July 1, 2023 to June 30, 2024 - \$1,410
- For the period July 1, 2024 to June 30, 2025 - \$1,442

the maintenance of a security deposit in the sum of \$3,700 and the insurance shall be the amount of One Million Dollars (\$1,000,000) per occurrence, and Two Million Dollars (\$2,000,000) aggregate.

#4 IN THE MATTER OF a proposed revocable consent authorizing Macy's Retail Holdings Inc. to continue to maintain and use planters, together with electrical conduits on the sidewalks of Seventh Avenue, West 34th Street and Broadway, and a sidewalk plaque on the west sidewalk of Broadway between West 34th and West 35th Streets, all adjacent to the property known as 1317-1327 Broadway, in the Borough of Manhattan. The proposed revocable consent is for a term of ten years from July 1, 2015 to June 30, 2025 and provides among other terms and conditions for compensation payable to the City according to the following schedule:

- For the period July 1, 2015 to June 30, 2016 - \$ 8,723
- For the period July 1, 2016 to June 30, 2017 - \$ 8,961
- For the period July 1, 2017 to June 30, 2018 - \$ 9,199
- For the period July 1, 2018 to June 30, 2019 - \$ 9,437
- For the period July 1, 2019 to June 30, 2020 - \$ 9,675
- For the period July 1, 2020 to June 30, 2021 - \$ 9,913
- For the period July 1, 2021 to June 30, 2022 - \$10,151
- For the period July 1, 2022 to June 30, 2023 - \$10,389
- For the period July 1, 2023 to June 30, 2024 - \$10,627
- For the period July 1, 2024 to June 30, 2025 - \$10,865

the maintenance of a security deposit in the sum of \$10,000 and the insurance shall be the amount of Two Million Dollars (\$2,000,000) per occurrence, and Two Million Dollars (\$2,000,000) aggregate.

#5 IN THE MATTER OF a proposed revocable consent authorizing the Mutual Redevelopment Houses, Inc. to continue to maintain and use conduits under and across West 24th Street, West 25th Street, West 26th Street and West 28th Street between Eighth and Ninth Avenues, in the Borough of Manhattan. The proposed revocable consent is for a term of ten years from July 1, 2015 to June 30, 2025 and provides among other terms and conditions for compensation payable to the City according to the following schedule:

- For the period July 1, 2015 to June 30, 2016 - \$53,427
- For the period July 1, 2016 to June 30, 2017 - \$54,886
- For the period July 1, 2017 to June 30, 2018 - \$56,345
- For the period July 1, 2018 to June 30, 2019 - \$57,804
- For the period July 1, 2019 to June 30, 2020 - \$59,263
- For the period July 1, 2020 to June 30, 2021 - \$60,722
- For the period July 1, 2021 to June 30, 2022 - \$62,181
- For the period July 1, 2022 to June 30, 2023 - \$63,640
- For the period July 1, 2023 to June 30, 2024 - \$65,099
- For the period July 1, 2024 to June 30, 2025 - \$66,558

the maintenance of a security deposit in the sum of \$46,600 and the insurance shall be the amount of Two Million Dollars (\$2,000,000) per occurrence, and Two Million Dollars (\$2,000,000) aggregate.

#6 IN THE MATTER OF a proposed revocable consent authorizing The Jewish Museum to continue to maintain and use an information poster case on the east sidewalk of Fifth Avenue north of East 92nd Street and two benches on the north sidewalk of East 92nd Street east

of Fifth Avenue, in the Borough of Manhattan. The proposed revocable consent is for a term of ten years from July 1, 2015 to June 30, 2025 and provides among other terms and conditions for compensation payable to the City according to the following schedule:

- For the period July 1, 2015 to June 30, 2016 - \$2,770
For the period July 1, 2016 to June 30, 2017 - \$2,837
For the period July 1, 2017 to June 30, 2018 - \$2,904
For the period July 1, 2018 to June 30, 2019 - \$2,971
For the period July 1, 2019 to June 30, 2020 - \$3,038
For the period July 1, 2020 to June 30, 2021 - \$3,105
For the period July 1, 2021 to June 30, 2022 - \$3,172
For the period July 1, 2022 to June 30, 2023 - \$3,239
For the period July 1, 2023 to June 30, 2024 - \$3,306
For the period July 1, 2024 to June 30, 2025 - \$3,373

the maintenance of a security deposit in the sum of \$3,400 and the insurance shall be the amount of Two Million Dollars (\$2,000,000) per occurrence, and Two Million Dollars (\$2,000,000) aggregate.

#7 IN THE MATTER OF a proposed revocable consent authorizing TST 375 Hudson, LLC to continue to maintain and use light poles and electrical sockets, together with electrical conduits, in front of premises known as 375 Hudson Street, bounded by Hudson, King, Greenwich and West Houston Streets, in the Borough of Manhattan. The proposed revocable consent is for a term of ten years from July 1, 2015 to June 30, 2025 and provides among other terms and conditions for compensation payable to the City according to the following schedule:

- For the period July 1, 2015 to June 30, 2016 - \$7,732
For the period July 1, 2016 to June 30, 2017 - \$7,878
For the period July 1, 2017 to June 30, 2018 - \$8,024
For the period July 1, 2018 to June 30, 2019 - \$8,170
For the period July 1, 2019 to June 30, 2020 - \$8,316
For the period July 1, 2020 to June 30, 2021 - \$8,462
For the period July 1, 2021 to June 30, 2022 - \$8,608
For the period July 1, 2022 to June 30, 2023 - \$8,754
For the period July 1, 2023 to June 30, 2024 - \$8,900
For the period July 1, 2024 to June 30, 2025 - \$9,046

the maintenance of a security deposit in the sum of \$9,100 and the insurance shall be the amount of Two Million Dollars (\$2,000,000) per occurrence, and Two Million Dollars (\$2,000,000) aggregate.

#8 IN THE MATTER OF a proposed revocable consent authorizing New York University to construct, maintain and use conduits and cables in the existing facilities of Empire City Subway Company (Limited) under, across and along West 12th Street, west of Fifth Avenue, in the Borough of Manhattan. The proposed revocable consent is for a term of ten years from the date of Approval by the Mayor to June 30, 2026 and provides among other terms and conditions for compensation payable to the City according to the following schedule:

- From the date of Approval by the Mayor to June 30, 2016- \$9,666/annum
For the period July 1, 2016 to June 30, 2017 - \$9,930
For the period July 1, 2017 to June 30, 2018 - \$10,194
For the period July 1, 2018 to June 30, 2019 - \$10,458
For the period July 1, 2019 to June 30, 2020 - \$10,722
For the period July 1, 2020 to June 30, 2021 - \$10,986
For the period July 1, 2021 to June 30, 2022 - \$11,250
For the period July 1, 2022 to June 30, 2023 - \$11,514
For the period July 1, 2023 to June 30, 2024 - \$11,778
For the period July 1, 2024 to June 30, 2025 - \$12,042
For the period July 1, 2025 to June 30, 2026 - \$12,306

the maintenance of a security deposit in the sum of \$12,400 and the insurance shall be the amount of Two Million Dollars (\$2,000,000) per occurrence, and Two Million Dollars (\$2,000,000) aggregate.

#9 IN THE MATTER OF a proposed revocable consent authorizing Cake Brownstones Corporation to construct, maintain and use a stoop and a walled-in area, together with steps and planted areas, on the north sidewalk of West 71st Street, between Columbus Avenue and Central Park West, in the Borough of Manhattan. The proposed revocable consent is for a term of ten years from the date of Approval by the Mayor to June 30, 2026 and provides among other terms and conditions for compensation payable to the City according to the following schedule:

From the Approval Date to the Expiration Date - \$25/per annum.

the maintenance of a security deposit in the sum of \$5,000 and the insurance shall be the amount of Two Million Dollars (\$2,000,000) per occurrence, and Two Million Dollars (\$2,000,000) aggregate.

jy9-29

COURT NOTICES

SUPREME COURT

NEW YORK COUNTY

NOTICE

SUPREME COURT OF THE STATE OF NEW YORK COUNTY OF NEW YORK

-----X

In Rem Tax Foreclosure Action No. 50

NOTICE OF FORECLOSURE

Borough of Manhattan Sections 2, 3, 4, 5, 6, 7 and 8. Tax Classes 1 and 2

INDEX NO. 580001/2015

-----X

PLEASE TAKE NOTICE THAT on the 30th day of June, 2015, pursuant to Title 11, Chapter 4 of the Administrative Code of the City of New York, the Commissioner of Finance of the City of New York filed with the Clerk of New York County, a list of parcels affected by unpaid tax liens held and owned by said City of New York, which on the 30th day of June, 2015, had been unpaid for a period of at least one year, or at least three years in the case of Tax Class One and Tax Class Two properties that are residential condominium units or residential cooperative buildings and multiple dwellings owned by companies organized under Article XI of the New York State Private Housing Finance Law, with the consent and approval of the Department of Housing Preservation and Development. Said list contains as to each such parcel (a) a brief description of the property affected by such tax liens, (b) the name of the owner of such property as the same appeared on the annual record of assessed valuation at the time of filing or a statement that the owner is unknown if such be the case, (c) a listing of such tax liens upon such parcels, including those which caused the property to be subject to the foreclosure proceeding and those which accrued thereafter, together with the date or dates from which, and the rate or rates at which, interest and penalties thereon shall be computed.

The filing of this list of delinquent taxes constitutes the commencement by the City of New York of an action in the Supreme Court, New York County, to foreclose the tax liens therein described by a foreclosure proceeding in rem and this list constitutes a notice of pendency of action and a complaint by the City of New York against each piece or parcel of land therein described to enforce the payment of such tax liens.

Such action is brought against the real property only and is to foreclose the tax liens described in such list. No personal judgment shall be entered herein.

A certified copy of such list of delinquent taxes has been filed in the Manhattan Business Center of the New York City Department of Finance, 66 John Street, Second Floor, New York, NY 10038, and will remain open for public inspection up to and including the 22nd day of September, 2015, which date is hereby fixed as the last date for redemption.

Any party or entity having or claiming to have an interest in any such parcel and the legal right thereto may on or before said date redeem the same by paying the Commissioner of Finance, at 66 John Street, Second Floor, New York, NY 10038, or any Borough Business Center, the amount of all such unpaid tax liens thereon and in addition thereto all interest and penalties which are a lien against such real property computed to and including the date of redemption.

And take further notice that during the same period such party or entity may request the Commissioner of Finance to enter into an agreement for installment payments as provided under Sections 11-405 and 11-409 of the Administrative Code.

Every person or entity having any right, title or interest in or lien upon any parcel described on such list of delinquent taxes may serve a duly verified answer upon the Corporation Counsel setting forth in detail the nature and amount of his interest or lien, any defense or objection to the foreclosure and the full name of the answering party. Such answer must be filed in the office of the Clerk of New York

County and served upon the Corporation Counsel at any time after the first date of publication but not later than twenty days after the date above mentioned as the last day for redemption, which shall be October 13th, 2015. In the event of failure to redeem or answer, such person shall be, except as provided in Sections 11-407(c), 11-412.1 and 11-424 of the Administrative Code, forever barred and foreclosed of all his right, title and interest and equity of redemption in and to the parcel described in such list of delinquent taxes and a judgment of foreclosure may be taken in default.

Dated: July 10, 2015

Jacques Jiha, Ph.D.
Commissioner of Finance
City of New York

Serve all legal papers on:

Zachary W. Carter
Corporation Counsel
100 Church Street
New York, NY 10007

◀ jy14

PROPERTY DISPOSITION

CITYWIDE ADMINISTRATIVE SERVICES

■ SALE

The City of New York, in partnership with PropertyRoom.com, posts vehicle and heavy machinery auctions online every week at: <http://www.propertyroom.com/sdcas>

All auctions are open to the general public, and registration is free.

Vehicles can be viewed in person by appointment at: KenBen Industries, 364 Maspeth Avenue, Brooklyn, NY 11211. Phone: (718) 802-0022

a28-o6

OFFICE OF CITYWIDE PROCUREMENT

■ NOTICE

The Department of Citywide Administrative Services, Office of Citywide Procurement is currently selling surplus assets on the internet. Visit <http://www.publicsurplus.com/sms/nyedcas.ny/browse/home>.

To begin bidding, simply click on 'Register' on the home page.

There are no fees to register. Offerings may include but are not limited to: office supplies/equipment, furniture, building supplies, machine tools, HVAC/plumbing/electrical equipment, lab equipment, marine equipment, and more.

Public access to computer workstations and assistance with placing bids is available at the following locations:

- DCAS Central Storehouse, 66-26 Metropolitan Avenue, Middle Village, NY 11379
- DCAS, Office of Citywide Procurement, 1 Centre Street, 18th Floor, New York, NY 1000

j2-d31

POLICE

■ NOTICE

OWNERS ARE WANTED BY THE PROPERTY CLERK DIVISION OF THE NEW YORK CITY POLICE DEPARTMENT

The following listed property is in the custody, of the Property Clerk Division without claimants. Recovered, lost, abandoned property, obtained from prisoners, emotionally disturbed, intoxicated and deceased persons; and property obtained from persons incapable of caring for themselves.

Motor vehicles, boats, bicycles, business machines, cameras, calculating machines, electrical and optical property, furniture, furs,

handbags, hardware, jewelry, photographic equipment, radios, robes, sound systems, surgical and musical instruments, tools, wearing apparel, communications equipment, computers, and other miscellaneous articles.

INQUIRIES

Inquiries relating to such property should be made in the Borough concerned, at the following office of the Property Clerk.

FOR MOTOR VEHICLES (All Boroughs):

- Springfield Gardens Auto Pound, 174-20 North Boundary Road, Queens, NY 11430, (718) 553-9555
- Erie Basin Auto Pound, 700 Columbia Street, Brooklyn, NY 11231, (718) 246-2030

FOR ALL OTHER PROPERTY

- Manhattan - 1 Police Plaza, New York, NY 10038, (646) 610-5906
- Brooklyn - 84th Precinct, 301 Gold Street, Brooklyn, NY 11201, (718) 875-6675
- Bronx Property Clerk - 215 East 161 Street, Bronx, NY 10451, (718) 590-2806
- Queens Property Clerk - 47-07 Pearson Place, Long Island City, NY 11101, (718) 433-2678
- Staten Island Property Clerk - 1 Edgewater Plaza, Staten Island, NY 10301, (718) 876-8484

j2-d31

PROCUREMENT

"Compete To Win" More Contracts!

Thanks to a new City initiative - "Compete To Win" - the NYC Department of Small Business Services offers a new set of FREE services to help create more opportunities for minority and women-owned businesses to compete, connect and grow their business with the City. With NYC Construction Loan, Technical Assistance, NYC Construction Mentorship, Bond Readiness, and NYC Teaming services, the City will be able to help even more small businesses than before.

- Win More Contracts at nyc.gov/competetowin

"The City of New York is committed to achieving excellence in the design and construction of its capital program, and building on the tradition of innovation in architecture and engineering that has contributed to the City's prestige as a global destination. The contracting opportunities for construction/construction services and construction-related services that appear in the individual agency listings below reflect that commitment to excellence."

HHS ACCELERATOR

To respond to human services Requests for Proposals (RFPs), in accordance with Section 3-16 of the Procurement Policy Board Rules of the City of New York ("PPB Rules"), vendors must first complete and submit an electronic prequalification application using the City's Health and Human Services (HHS) Accelerator System. The HHS Accelerator System is a web-based system maintained by the City of New York for use by its human services Agencies to manage procurement. The process removes redundancy by capturing information about boards, filings, policies, and general service experience centrally. As a result, specific proposals for funding are more focused on program design, scope, and budget.

Important information about the new method

- Prequalification applications are required every three years.
- Documents related to annual corporate filings must be submitted on an annual basis to remain eligible to compete.
- Prequalification applications will be reviewed to validate compliance with corporate filings, organizational capacity, and relevant service experience.
- Approved organizations will be eligible to compete and would submit electronic proposals through the system.

The Client and Community Service Catalog, which lists all Prequalification service categories and the NYC Procurement Roadmap, which lists all RFPs to be managed by HHS Accelerator

may be viewed at <http://www.nyc.gov/html/hhsaccelerator/html/roadmap/roadmap.shtml>. All current and prospective vendors should frequently review information listed on roadmap to take full advantage of upcoming opportunities for funding.

Participating NYC Agencies

HHS Accelerator, led by the Office of the Mayor, is governed by an Executive Steering Committee of Agency Heads who represent the following NYC Agencies:

- Administration for Children's Services (ACS)
- Department for the Aging (DFTA)
- Department of Consumer Affairs (DCA)
- Department of Corrections (DOC)
- Department of Health and Mental Hygiene (DOHMH)
- Department of Homeless Services (DHS)
- Department of Probation (DOP)
- Department of Small Business Services (SBS)
- Department of Youth and Community Development (DYCD)
- Housing and Preservation Department (HPD)
- Human Resources Administration (HRA)
- Office of the Criminal Justice Coordinator (CJC)

To sign up for training on the new system, and for additional information about HHS Accelerator, including background materials, user guides and video tutorials, please visit www.nyc.gov/hhsaccelerator

CITYWIDE ADMINISTRATIVE SERVICES

OFFICE OF CITYWIDE PROCUREMENT

■ AWARD

Goods

SECURITY SYSTEMS AND SOLUTIONS.-COSTAL EVACUATION DETECTION EQUIP.-DOT - Other - PIN# 8571500626 - AMT: \$199,638.72 - TO: Securewatch24 LLC, One Penn Plaza, Suite 4000, New York, NY 10119. NYS OGS PT #64408
● HP ENTERPRISE SYSTEMS-HRA - Other - PIN# 8571500638 - AMT: \$305,071.64 - TO: International Integrated Solutions, LTD, 137 Commercial Street, Suite 100, Plainview, NY 11803. NYS OGS PT #64150

Suppliers wishing to be considered for a contract with the Office of General Services of New York State are advised to contact the Procurement Services Group, Corning Tower, Room 3711, Empire State Plaza, Albany, NY 12242 or by phone: 518-474-6717.

☛ jy14

IT SOFTWARE-FISA - Other - PIN# 8571500651 - AMT: \$117,600.00 - TO: A and T Systems, Inc., 12200 Tech Road, Suite 200, Silver Spring, MD 20904. NYS GSA GS-35F-4003D

Suppliers wishing to be considered for a contract with the General Services Administration of the Federal Government are advised to contact the Small Business Utilization Center, Jacob K. Javits Federal Building, 26 Federal Plaza, Room 18-130, New York, NY 10278 or by phone: 212-264-1234.

☛ jy14

■ SOLICITATION

Goods

GRP: MOTOROLA RADIOS (PARTS ONLY) - Competitive Sealed Bids - PIN# 8571500370 - Due 8-17-15 at 10:30 A.M.

A copy of the bid can be downloaded from the City Record Online site at <http://a856-internet.nyc.gov/nycvendoronline/home.asp>. Enrollment is free. Vendors may also request the bid by contacting Vendor Relations via email at dcasdmssbids@dcas.nyc.gov, by telephone at (212) 386-0044 or by fax at 212-669-7603.

Use the following address unless otherwise specified in notice, to secure, examine or submit bid/proposal documents, vendor pre-qualification and other forms; specifications/blueprints; other information; and for opening and reading of bids at date and time specified above.
 Citywide Administrative Services, 1 Centre Street, 18th Floor, New York, NY 10007. Kirklyal Henry (212) 386-0438; khenry@dcas.nyc.gov

☛ jy14

TRUCK, WASTE WATER VACUUM - DOT - Competitive Sealed Bids - PIN# 8571500615 - Due 8-12-15 at 10:30 A.M.

A copy of the bid can be downloaded from the City Record Online site at <http://a856-internet.nyc.gov/nycvendoronline/home.asp>. Enrollment is free. Vendors may also request the bid by contacting Vendor Relations via email at dcasdmssbids@dcas.nyc.gov, by telephone at (212) 386-0044 or by fax at 212-669-7603.

Use the following address unless otherwise specified in notice, to secure, examine or submit bid/proposal documents, vendor pre-qualification and other forms; specifications/blueprints; other information; and for opening and reading of bids at date and time specified above.
 Citywide Administrative Services, 1 Centre Street, 18th Floor, New York, NY 10007-1602. Rashad Le Monier (212) 386-0412; rlemonier@dcas.nyc.gov

☛ jy14

■ VENDOR LIST

Goods

EQUIPMENT FOR DEPARTMENT OF SANITATION

In accordance with PPB Rules, Section 2.05(c)(3), an acceptable brands list will be established for the following equipment for the Department of Sanitation:

- A. Collection Truck Bodies
- B. Collection Truck Cab Chassis
- C. Major Component Parts (Engine, Transmission, etc.)

Applications for consideration of equipment products for inclusion on the acceptable brands list are available from: Mr. Edward Andersen, Procurement Analyst, Department of Citywide Administrative Services, Office of Citywide Procurement, 1 Centre Street, 18th Floor, New York, NY 10007. (212) 669-8509

j2-d31

ENERGY MANAGEMENT

■ SOLICITATION

Goods and Services

REQUEST FOR INFORMATION - SUPPLYING NEW YORK CITY WITH RENEWABLE POWER - Request for Information - PIN# 85616RFI001 - Due 9-10-15 at 5:00 P.M.

New York City has pledged to reduce overall greenhouse gas emissions 80 percent by 2050 (80x50), and emissions from city government operations 35 percent by 2025 (35x25).

City government currently spends between \$600 million and \$650 million per year on its electricity, and could potentially use its purchasing power to catalyze the development of new sources of renewable power, reduce greenhouse gas emissions, and chart a path to receive 100 percent of electricity from renewable sources of energy.

To understand the available options, the City is issuing a Request for Information ("RFI") seeking responses from all entities involved in and supporting the renewable energy sector. This RFI is designed to identify new generation capacity rather than existing sources of renewable energy.

The RFI document may be downloaded online at www.nyc.gov/cityrecord.

The City will conduct an informational session via the Internet to address its renewable energy goals and how it expects to meet those goals at 11:00 A.M. E.S.T. on July 30, 2015. Further information on the informational session will be provided to the prospective respondents and the public in the City Record newspaper and via the City Record Online at www.nyc.gov/cityrecord.

All responses shall be submitted electronically to the RFI Contact identified below by 5:00 P.M. E.S.T. on September 10, 2015. In addition, two original paper copies shall be submitted to the RFI Contact no later than September 15, 2015.

Use the following address unless otherwise specified in notice, to secure, examine or submit bid/proposal documents, vendor pre-qualification and other forms; specifications/blueprints; other information; and for opening and reading of bids at date and time specified above.
 Citywide Administrative Services, 1 Centre Street, 17th Floor, New York, NY 10007. Susan Cohen (212) 386-0369; scohen@dcas.nyc.gov

jy10-23

HEALTH AND HOSPITALS CORPORATION

The New York City Health and Hospitals Corporation is regularly soliciting bids for supplies and equipment at its Central Purchasing Offices, 346 Broadway, New York City, Room 516, for its Hospitals and Diagnostic and Treatment Centers. All interested parties are welcome to review the bids that are posted in Room 516 weekdays between 9:00 A.M. and 4:30 P.M. For information regarding bids and the bidding process, please call (212) 442-4018.

j2-d31

HEALTH AND MENTAL HYGIENE

■ AWARD

Human Services/Client Services

PUBLIC HEALTH GUIDANCE FOLLOWING A BIO-WATCH
 - Government to Government - PIN# 15EP016601R0X00 - AMT: \$179,649.18 - TO: Ascenttra, 8300 Boone Boulevard, Suite 500, Vienne, Virginia 22182.

● **MENTAL HYGIENE SERVICES** - Required Method (including Preferred Source) - PIN# 13AZ004801R1X00 - AMT: \$2,862,762.00 - TO: Beth Israel Medical Center, 3201 Kings Highway, Suite 137, Brooklyn, NY 11234.

● **MENTAL HYGIENE SERVICES** - Required Method (including Preferred Source) - PIN# 16AZ003101R0X00 - AMT: \$2,569,350.00 - TO: Camba, Inc., 1720 Church Avenue-2nd Floor, Brooklyn, NY 11226.

● **MENTAL HYGIENE SERVICES** - Required Method (including Preferred Source) - PIN# 16AZ002601R0X00 - AMT: \$547,026.00 - TO: Catholic Charities Neighborhood Services, Inc., 191 Joralemon Street, Brooklyn, NY 11201.

● **MENTAL HYGIENE SERVICES** - Required Method (including Preferred Source) - PIN# 13AZ003801R1X00 - AMT: \$5,179,593.00 - TO: Catholic Charities Neighborhood Services, Inc., 191 Joralemon Street, Brooklyn, NY 11201.

● **MENTAL HYGIENE SERVICES** - Required Method (including Preferred Source) - PIN# 13AZ002701R1X00 - AMT: \$1,841,625.00 - TO: Center for Urban Community Services, Inc., 198 East 121st Street, New York, NY 10035.

● **MENTAL HYGIENE SERVICES** - Request for Proposals - PIN# 08PO076344R1X00 - AMT: \$1,766,592.00 - TO: The Door-A Center of Alternatives Inc., 121 Avenue of the Americas, New York, NY 10013.

● **MENTAL HYGIENE SERVICES** - Required Method (including Preferred Source) - PIN# 16AZ007101R0X00 - AMT: \$1,019,757.00 - TO: Goddard Riverside Community Center, 593 Columbus Avenue, New York, NY 10024.

● **MENTAL HYGIENE SERVICES** - Request for Proposals - PIN# 08PO076347R1X00 - AMT: \$1,191,000.00 - TO: Good Shepherd Services, 305 7th Avenue, 9th Floor, New York, NY 10001.

● **MENTAL HYGIENE SERVICES** - Request for Proposals - PIN# 09A0024205R2X00 - AMT: \$1,253,520.00 - TO: Jewish Board of Family and Children's Services, 135 West 50th Street-6th Floor, New York, NY 10020.

● **MENTAL HYGIENE SERVICES** - Required Method (including Preferred Source) - PIN# 16AZ004601R0X00 - AMT: \$810,000.00 - TO: Jewish Board of Family and Children's Services, 135 West 50th Street-6th Floor, New York, NY 10020.

● **MENTAL HYGIENE SERVICES** - Required Method (including Preferred Source) - PIN# 16A0005601R0X00 - AMT: \$994,353.00 - TO: Jewish Board of Family and Children's Services, Inc., 135 West 50th Street, 6th Floor, New York, NY 10020.

● **MENTAL HYGIENE SERVICES** - Request for Proposals - PIN# 08PO076313R2X00 - AMT: \$2,099,637.00 - TO: Lantern Community Services, Inc., 494 8th Avenue, 20th Floor, New York, NY 10001.

● **MENTAL HYGIENE SERVICES** - Negotiated Acquisition - Other - PIN# 15SH012401R0X00 - AMT: \$225,404.51 - TO: Long Island Jewish Medical Center, 270-05 76th Avenue, New Hyde Park, NY 11040.

● **MENTAL HYGIENE SERVICES** - Required Method (including Preferred Source) - PIN# 16SA004001R0X00 - AMT: \$1,476,600.00 - TO: Long Island Jewish Medical Center, 270-05 76th Avenue, New Hyde Park, NY 11040.

● **MENTAL HYGIENE SERVICES** - Required Method (including Preferred Source) - PIN# 13MR003701R1X00 - AMT: \$712,437.00 - TO: On Your Mark, Inc., 645 Forest Avenue, Suite 2A, Staten Island, NY 10310.

☛ jy14

HUMAN RESOURCES ADMINISTRATION

AGENCY CHIEF CONTRACTING OFFICER

■ AWARD

Human Services/Client Services

LEGAL SERVICES FOR THE WORKING POOR IN THE BOROUGH OF MANHATTAN - BP/City Council Discretionary - PIN# 09615L0067001 - AMT: \$305,000.00 - TO: Housing Conservation Coordinators, 777 Tenth Avenue, New York, NY 10019.
 Term: 7/1/2014 - 6/30/2015

☛ jy14

PARKS AND RECREATION

■ VENDOR LIST

Construction/Construction Services

PREQUALIFIED VENDOR LIST: GENERAL CONSTRUCTION - NON-COMPLEX GENERAL CONSTRUCTION SITE WORK ASSOCIATED WITH NEW YORK CITY DEPARTMENT OF PARKS AND RECREATION ("DPR" AND/OR "PARKS") PARKS AND PLAYGROUNDS CONSTRUCTION AND RECONSTRUCTION PROJECTS

DPR is seeking to evaluate and pre-qualify a list of general contractors (a "PQL") exclusively to conduct non-complex general construction site work involving the construction and reconstruction of DPR parks and playgrounds projects not exceeding \$3 million per contract ("General Construction").

By establishing contractor's qualification and experience in advance, DPR will have a pool of competent contractors from which it can draw to promptly and effectively reconstruct and construction its parks, playgrounds, beaches, gardens and green-streets. DPR will select contractors from the General Construction PQL for non-complex general construction site work of up to \$3,000,000.00 per contract, through the use of a Competitive Sealed Bid solicited from the PQL generated from this RFQ.

The vendors selected for inclusion in the General Construction PQL will be invited to participate in the NYC Construction Mentorship. NYC Construction Mentorship focuses on increasing the use of small NYC contracts, and winning larger contracts with larger values. Firms participating in NYC Construction Mentorship will have the opportunity to take management classes and receive on-the-job training provided by a construction management firm.

DPR will only consider applications for this General Construction PQL from contractors who meet any one of the following criteria:

- 1) The submitting entity must be a Certified Minority/Woman Business enterprise (M/WBE)*;
- 2) The submitting entity must be a registered joint venture or have a valid legal agreement as a joint venture, with at least one of the entities in the joint venture being a certified M/WBE*;
- 3) The submitting entity must indicate a commitment to sub-contract no less than 50 percent of any awarded job to a certified M/WBE for every work order awarded.

*Firms that are in the process of becoming a New York City-certified M/WBE may submit a PQL application and submit a M/WBE Acknowledgement Letter, which states the Department of Small Business Services has began the Certification process.

Application documents may also be obtained on-line at: <http://a856-internet.nyc.gov/nycvendronline/home.aspx> or <http://www.nycgovparks.org/opportunities/business>

Use the following address unless otherwise specified in notice, to secure, examine or submit bid/proposal documents, vendor pre-qualification and other forms; specifications/blueprints; other information; and for opening and reading of bids at date and time specified above.

Parks and Recreation, Olmsted Center, Annex, Flushing Meadows-Corona Park, Flushing, NY 11368. Charlette Hamamgian (718) 760-6789; Fax: (718) 760-6781; charlette.hamamgian@parks.nyc.gov

j2-d31

■ SOLICITATION

Goods and Services

MOBILE FOOD CONCESSION AT WASHINGTON SQUARE PARK - Public Bid - PIN# CWB2015B-WSP - Due 8-10-15 at 11:00 A.M.

In accordance with Section 1-12 of the Concession Rules of the City of New York, the New York City Department of Parks and Recreation ("NYCDPR") is issuing, as of the date of this notice, a Request for Bids (RFB) for the sale of food from one (1) mobile food unit near the Washington Square Park Fountain area, Manhattan.

Hard copies of the RFB can be obtained, at no cost, commencing Monday, July 13, 2015, through Monday, August 10, 2015 between the hours of 9:00 A.M. and 5:00 P.M., excluding weekends and holidays, at

the Revenue Division of New York City, which is located at 830 Fifth Avenue, Room 407, New York, NY 10065. All bids submitted in response to this RFB must be submitted by no later than Monday, August 10, 2015 at 11:00 A.M.

The RFB is also available for download, commencing on Monday, July 13, 2015 through Monday, August 10, 2015 on Parks' website. To download the RFB, visit www.nyc.gov/parks/businessopportunities, click on the link for "Concessions Opportunities at Parks" and, after logging in, click on the "download" link that appears adjacent to the RFB's description.

For more information, contact Glenn Kaalund at (212) 360-1397 or VIA email at Glenn.Kaalund@parks.nyc.gov. Thank you.
TELECOMMUNICATION DEVICE FOR THE DEAF (TDD)
212-504-4115

Use the following address unless otherwise specified in notice, to secure, examine or submit bid/proposal documents, vendor pre-qualification and other forms; specifications/blueprints; other information; and for opening and reading of bids at date and time specified above.

Parks and Recreation, The Arsenal, 830 Fifth Avenue, Room 407, New York, NY 10065. Glenn Kaalund (212) 360-1397; Fax: (212) 360-3434; glenn.kaalund@parks.nyc.gov

jy13-24

CONTRACTS

■ SOLICITATION

Construction/Construction Services

RECONSTRUCTION OF PLAY EQUIPMENT, SAFETY SURFACING, HANDBALL COURTS, BASKETBALL COURTS, PAVEMENTS, FENCING, PLANTINGS, AND GENERAL SITE WORK - Competitive Sealed Bids - PIN#84615B0092 - Due 8-13-15 at 10:30 A.M.

At Various Locations in the Borough of Staten Island, Contract#:RG-315M

This procurement is subject to participation goals for MBEs and/or WBEs as required by Local Law 1 of 2013.

Bid documents are available for a fee of \$25.00 in the Blueprint Room, Room #64, Olmsted Center, from 8:00 A.M. to 3:00 P.M. The fee is payable by company check or money order to the City of New York, Parks and Recreation. A separate check/money order is required for each project. The company name, address and telephone number as well as the project contract number must appear on the check/money order. Bidders should ensure that the correct company name, address, telephone and fax numbers are submitted by your company/messenger service when picking up bid documents.

Use the following address unless otherwise specified in notice, to secure, examine or submit bid/proposal documents, vendor pre-qualification and other forms; specifications/blueprints; other information; and for opening and reading of bids at date and time specified above.

Parks and Recreation, Olmsted Center, Room 64, Flushing Meadows Corona Park, Flushing, NY 11368. Michael Shipman (718) 760-6705; michael.shipman@parks.nyc.gov

☛ jy14

TRANSPORTATION

■ AWARD

Construction/Construction Services

SANDY EMERGENCY - RESTORATION OF BATTERY PARK AND WEST STREET UNDERPASS - Competitive Sealed Bids - PIN#84114MNBR816 - AMT: \$49,475,200.75 - TO: El Sol Contracting/Hylan Datacom JV, 43-06 54th Road, Maspeth, NY 11378.

☛ jy14

SPECIAL MATERIALS

CULTURAL AFFAIRS

■ NOTICE

The New York City Department of Cultural Affairs intends to submit an Environmental Protection Fund Local Waterfront Revitalization Program grant application in to the New York State Department of State (NYS DOS) in partnership with a New York City non-profit cultural organization. The application is for a project which will advance the implementation of strategies for community and waterfront revitalization through the redevelopment of a section of the City's urban waterfront. Applications are due July 31, 2015. If you have any questions or interest in the application, please contact Louise Woehrle, Agency Chief Contracting Officer, at 212-513-9310 or lwoehrle@culture.nyc.gov.

☛ jy14-20

HOUSING PRESERVATION AND DEVELOPMENT

■ NOTICE

REQUEST FOR COMMENT REGARDING AN APPLICATION FOR A CERTIFICATION OF NO HARASSMENT

Notice Date: July 13, 2015

To: **Occupants, Former Occupants, and Other Interested Parties**

Property:	Address	Application #	Inquiry Period
103 West 131 st Street,	Manhattan	63/15	June 1, 2012 to Present
235 West 139 th Street,	Manhattan	64/15	June 1, 2012 to Present
251 West 14 th Street,	Manhattan	65/15	June 3, 2012 to Present
109 West 119 th Street,	Manhattan	66/15	June 4, 2012 to Present
8 West 87 th Street,	Manhattan	67/15	June 5, 2012 to Present
893 Broadway,	Manhattan	72/15	June 25, 2012 to Present
120 West 132 nd Street,	Manhattan	73/15	June 25, 2012 to Present
240 Macon Street,	Brooklyn	69/15	June 8, 2012 to Present
489 Halsey Street,	Brooklyn	70/15	June 23, 2012 to Present
1311 Dean Street,	Brooklyn	71/15	June 23, 2012 to Present
a/k/a 1313 Dean Street			
163 Herkimer Street,	Brooklyn	74/15	June 26, 2012 to Present

Authority: **SRO, Administrative Code §27-2093**

Before the Department of Buildings can issue a permit for the alteration or demolition of a single room occupancy multiple dwelling, the owner must obtain a "Certification of No Harassment" from the Department of Housing Preservation and Development ("HPD") stating that there has not been harassment of the building's lawful occupants during a specified time period. Harassment is conduct by an owner that is intended to cause, or does cause, residents to leave or otherwise surrender any of their legal occupancy rights. It can include, but is not limited to, failure to provide essential services (such as heat, water, gas, or electricity), illegally locking out building residents, starting frivolous lawsuits, and using threats or physical force.

The owner of the building identified above has applied for a Certification of No Harassment. If you have any comments or evidence of harassment at this building, please notify HPD at **CONH Unit, 100 Gold Street, 6th Floor, New York, NY 10038** by letter postmarked not later than 30 days from the date of this notice or by an in-person statement made within the same period. To schedule an appointment

for an in-person statement, please call (212) 863-5277 or (212) 863-8211.

jy13-21

REQUEST FOR COMMENT REGARDING AN APPLICATION FOR A CERTIFICATION OF NO HARASSMENT

Notice Date: July 13, 2015

To: Occupants, Former Occupants, and Other Interested Parties

Table with 4 columns: Property, Address, Application #, Inquiry Period. Row 1: 353 West 45th Street, 68/15, June 8, 2000 to Present

Authority: Special Clinton District, Zoning Resolution §96-110

Before the Department of Buildings can issue a permit for the alteration or demolition of a multiple dwelling in certain areas designated in the Zoning Resolution, the owner must obtain a "Certification of No Harassment" from the Department of Housing Preservation and Development ("HPD") stating that there has not been harassment of the building's lawful occupants during a specified time period.

The owner of the building identified above has applied for a Certification of No Harassment. If you have any comments or evidence of harassment at this building, please notify HPD at CONH Unit, 100 Gold Street, 6th Floor, New York, NY 10038 by letter postmarked not later than 30 days from the date of this notice or by an in-person statement made within the same period.

jy13-21

CHANGES IN PERSONNEL

Table with 7 columns: NAME, NUM, SALARY, ACTION, PROV, EFF DATE. DEPT. OF DESIGN & CONSTRUCTION FOR PERIOD ENDING 06/19/15

Table with 7 columns: NAME, NUM, SALARY, ACTION, PROV, EFF DATE. DEPT. OF DESIGN & CONSTRUCTION FOR PERIOD ENDING 06/19/15

Table with 7 columns: NAME, NUM, SALARY, ACTION, PROV, EFF DATE. DEPT OF INFO TECH & TELECOMM FOR PERIOD ENDING 06/19/15

Table with 7 columns: NAME, NUM, SALARY, ACTION, PROV, EFF DATE. DEPT OF RECORDS & INFO SERVICE FOR PERIOD ENDING 06/19/15

Table with 7 columns: NAME, NUM, SALARY, ACTION, PROV, EFF DATE. DEPT OF RECORDS & INFO SERVICE FOR PERIOD ENDING 06/19/15

Table with 7 columns: NAME, NUM, SALARY, ACTION, PROV, EFF DATE. CONSUMER AFFAIRS FOR PERIOD ENDING 06/19/15

Table with 7 columns: NAME, NUM, SALARY, ACTION, PROV, EFF DATE. DEPT OF CITYWIDE ADMIN SVCS FOR PERIOD ENDING 06/19/15

Table with 7 columns: Name, Title, Salary, Action, Prov, Eff Date. Includes MORRIS, MOSES, NELSON.

DEPT OF CITYWIDE ADMIN SVCS FOR PERIOD ENDING 06/19/15

Table with 7 columns: Name, Title, Salary, Action, Prov, Eff Date. Includes NOVIELLI, ORTIZ, PAUL, PEPPERS, RICHARDSON, RIVERA JR, SCHULTZ, SINGH, UCCIARDINO, VICTOR, WATKINS, WERNER JR, XIE, ZHAN, ZHANG.

DISTRICT ATTORNEY-MANHATTAN FOR PERIOD ENDING 06/19/15

Table with 7 columns: Name, Title, Salary, Action, Prov, Eff Date. Includes AL-KAABAH II, CANTRELL, CRONAN, DIAZ, EPNER, EUFEMIA, FOSTER, FREEMAN, KALE, LAFARGE, LARI, LIPKIND, LOVRIC, MAIRS, MUFARREH, NOEL, POLLAK, RAMOTOWSKI, SAKSOUK, SCHMELZER, SCOTT, WATTS, WILLIAMS, ZABEL.

BRONX DISTRICT ATTORNEY FOR PERIOD ENDING 06/19/15

Table with 7 columns: Name, Title, Salary, Action, Prov, Eff Date. Includes COCHENOUR, HARDY, MAIRS, MARSHALL, MCCROUD, NIGRO, SAN ANTONIO.

DISTRICT ATTORNEY KINGS COUNTY FOR PERIOD ENDING 06/19/15

Table with 7 columns: Name, Title, Salary, Action, Prov, Eff Date. Includes DE JESUS, DIBELLA, DONOHUE, EDWARDS, EISENHARDT, HARPER, JOVANOVIC, LY, MILLER, TIERNEY, WATERS, ZANGARI.

DISTRICT ATTORNEY QNS COUNTY FOR PERIOD ENDING 06/19/15

Table with 7 columns: Name, Title, Salary, Action, Prov, Eff Date. Includes ARCABASCIO, JIMENEZ-DE ARMA, MCNEILL, ROSS, WENTZ.

DISTRICT ATTORNEY RICHMOND COU FOR PERIOD ENDING 06/19/15

Table with 7 columns: Name, Title, Salary, Action, Prov, Eff Date. Includes COVINO, MCKEEN, NWOSU, SILBERLIGHT.

Table with 7 columns: Name, Title, Salary, Action, Prov, Eff Date. Includes HARTWELL, WANG.

OFFICE OF THE MAYOR FOR PERIOD ENDING 07/02/15

Table with 7 columns: Name, Title, Salary, Action, Prov, Eff Date. Includes BUTLER, CAMPBELL IV, CARLSON, COWEN, DALCE, FEBREZ, GARCIA, HAN, JACKSON, KING, KLING, SCHMID, TYLER, WEST, WILLIE.

BOARD OF ELECTION FOR PERIOD ENDING 07/02/15

Table with 7 columns: Name, Title, Salary, Action, Prov, Eff Date. Includes CARARA, COUGHLIN, DECICCO, GALGANO, GRIFFIN, HAYNES, HUNTE, MILLIGAN, MONFORTE, OFNER, OGNIENE, PATTERSON, REYES, RHAMES, RODRIGUEZBADGER, ROYAL, SANSONE-FIORELL, SAUNDERS, VARGAS, VOLKMAN, WORRELL.

CAMPAIGN FINANCE BOARD FOR PERIOD ENDING 07/02/15

Table with 7 columns: Name, Title, Salary, Action, Prov, Eff Date. Includes EDUA, JAVID, MCCARTHY, POLGREEN.

NYC EMPLOYEES RETIREMENT SYS FOR PERIOD ENDING 07/02/15

Table with 7 columns: Name, Title, Salary, Action, Prov, Eff Date. Includes ALONZO, CHEN, EVERETT, LIANG, PATRICK, WELCH.

BOROUGH PRESIDENT-BROOKLYN FOR PERIOD ENDING 07/02/15

Table with 7 columns: Name, Title, Salary, Action, Prov, Eff Date. Includes CHERNOMORETS.

BOROUGH PRESIDENT-STATEN IS FOR PERIOD ENDING 07/02/15

Table with 7 columns: Name, Title, Salary, Action, Prov, Eff Date. Includes REYES, JR., SHIPP.

OFFICE OF THE COMPTROLLER FOR PERIOD ENDING 07/02/15

Table with 7 columns: Name, Title, Salary, Action, Prov, Eff Date. Includes ALI, AVELLINO, AWASTHI, BELTRAN, BORKOWSKA, CHEN, DIAMOND, EDWARDS, ELLISON, GARCIA, HOLDER, HOLLIER.

READER'S GUIDE

The City Record (CR) is published each business day and includes notices of proposed New York City procurement actions, contract awards, and other procurement-related information. Solicitation notices for most procurements valued at or above \$100,000 for information technology and for construction and construction related services, above \$50,000 for other services, and above \$25,000 for other goods are published for at least one day. Other types of procurements, such as sole source, require notice in The City Record for five consecutive days. Unless otherwise specified, the agencies and offices listed are open for business Monday through Friday from 9:00 A.M. to 5:00 P.M., except on legal holidays.

NOTICE TO ALL NEW YORK CITY CONTRACTORS

The New York State Constitution ensures that all laborers, workers or mechanics employed by a contractor or subcontractor doing public work are to be paid the same wage rate that prevails in the trade where the public work is being done. Additionally, New York State Labor Law §§ 220 and 230 provide that a contractor or subcontractor doing public work in construction or building service must pay its employees no less than the prevailing wage. Section 6-109 (the Living Wage Law) of the New York City Administrative Code also provides for a "living wage", as well as prevailing wage, to be paid to workers employed by City contractors in certain occupations. The Comptroller of the City of New York is mandated to enforce prevailing wage. Contact the NYC Comptroller's Office at www.comptroller.nyc.gov, and click on Prevailing Wage Schedules to view rates.

CONSTRUCTION/CONSTRUCTION SERVICES OR CONSTRUCTION-RELATED SERVICES

The City of New York is committed to achieving excellence in the design and construction of its capital program, and building on the tradition of innovation in architecture and engineering that has contributed to the City's prestige as a global destination.

VENDOR ENROLLMENT APPLICATION

New York City procures approximately \$17 billion worth of goods, services, construction and construction-related services every year. The NYC Procurement Policy Board Rules require that agencies primarily solicit from established mailing lists called bidder/proposer lists. Registration for these lists is free of charge. To register for these lists, prospective suppliers should fill out and submit the NYC-FMS Vendor Enrollment application, which can be found online at www.nyc.gov/selltonyc. To request a paper copy of the application, or if you are uncertain whether you have already submitted an application, call the Vendor Enrollment Center at (212) 857-1680.

SELLING TO GOVERNMENT TRAINING WORKSHOP

New and experienced vendors are encouraged to register for a free training course on how to do business with New York City. "Selling to Government" workshops are conducted by the Department of Small Business Services at 110 William Street, New York, NY 10038. Sessions are convened on the second Tuesday of each month from 10:00 A.M. to 12:00 P.M. For more information, and to register, call (212) 618-8845 or visit www.nyc.gov/html/sbs/nycbiz and click on Summary of Services, followed by Selling to Government.

PRE-QUALIFIED LISTS

New York City procurement policy permits agencies to develop and solicit from pre-qualified lists of vendors, under prescribed circumstances. When an agency decides to develop a pre-qualified list, criteria for pre-qualification must be clearly explained in the solicitation and notice of the opportunity to pre-qualify for that solicitation must be published in at least five issues of the CR. Information and qualification questionnaires for inclusion on such lists may be obtained directly from the Agency Chief Contracting Officer at each agency (see Vendor Information Manual). A completed qualification questionnaire may be submitted to an Agency Chief Contracting Officer at any time, unless otherwise indicated, and action (approval or denial) shall be taken by the agency within 90 days from the date of submission. Any denial or revocation of pre-qualified status can be appealed to the Office of Administrative Trials and Hearings (OATH). Section 3-10 of the Procurement Policy Board Rules describes the criteria for the general use of pre-qualified lists. For information regarding specific pre-qualified lists, please visit www.nyc.gov/selltonyc.

NON-MAYORAL ENTITIES

The following agencies are not subject to Procurement Policy Board Rules and do not follow all of the above procedures: City University, Department of Education, Metropolitan Transportation Authority, Health & Hospitals Corporation, and the Housing Authority. Suppliers interested in applying for inclusion on bidders lists for Non-Mayoral entities should contact these

entities directly at the addresses given in the Vendor Information Manual.

PUBLIC ACCESS CENTER

The Public Access Center is available to suppliers and the public as a central source for supplier-related information through on-line computer access. The Center is located at 253 Broadway, 9th floor, in lower Manhattan, and is open Monday through Friday from 9:30 A.M. to 5:00 P.M., except on legal holidays. For more information, contact the Mayor's Office of Contract Services at (212) 341-0933 or visit www.nyc.gov/mocs.

ATTENTION: NEW YORK CITY MINORITY AND WOMEN-OWNED BUSINESS ENTERPRISES

Join the growing number of Minority and Women-Owned Business Enterprises (M/WBEs) that are competing for New York City's business. In order to become certified for the program, your company must substantiate that it: (1) is at least fifty-one percent (51%) owned, operated and controlled by a minority or woman and (2) is either located in New York City or has a significant tie to New York City's business community. To obtain a copy of the certification application and to learn more about this program, contact the Department of Small Business Services at (212) 513-6311 or visit www.nyc.gov/sbs and click on M/WBE Certification and Access.

PROMPT PAYMENT

It is the policy of the City of New York to pay its bills promptly. The Procurement Policy Board Rules generally require that the City pay its bills within 30 days after the receipt of a proper invoice. The City pays interest on all late invoices. However, there are certain types of payments that are not eligible for interest; these are listed in Section 4-06 of the Procurement Policy Board Rules. The Comptroller and OMB determine the interest rate on late payments twice a year: in January and in July.

PROCUREMENT POLICY BOARD RULES

The Rules may also be accessed on the City's website at www.nyc.gov/selltonyc

COMMON ABBREVIATIONS USED IN THE CR

The CR contains many abbreviations. Listed below are simple explanations of some of the most common ones appearing in the CR:

ACCO	Agency Chief Contracting Officer
AMT	Amount of Contract
CSB	Competitive Sealed Bid including multi-step
CSP	Competitive Sealed Proposal including multi-step
CR	The City Record newspaper
DP	Demonstration Project
DUE	Bid/Proposal due date; bid opening date
EM	Emergency Procurement
FCRC	Franchise and Concession Review Committee
IFB	Invitation to Bid
IG	Intergovernmental Purchasing
LBE	Locally Based Business Enterprise
M/WBE	Minority/Women's Business Enterprise
NA	Negotiated Acquisition
OLB	Award to Other Than Lowest Responsive Bidder/Proposer
PIN	Procurement Identification Number
PPB	Procurement Policy Board
PQL	Pre-qualified Vendors List
RFEI	Request for Expressions of Interest
RFI	Request for Information
RFP	Request for Proposals
RFQ	Request for Qualifications
SS	Sole Source Procurement
ST/FED	Subject to State and/or Federal requirements

KEY TO METHODS OF SOURCE SELECTION

The Procurement Policy Board (PPB) of the City of New York has by rule defined the appropriate methods of source selection for City procurement and reasons justifying their use. The CR procurement notices of many agencies include an abbreviated reference to the source selection method utilized. The following is a list of those methods and the abbreviations used:

CSB	Competitive Sealed Bidding including multi-step Special Case Solicitations/Summary of Circumstances:
CSP	Competitive Sealed Proposal including multi-step
CP/1	Specifications not sufficiently definite
CP/2	Judgement required in best interest of City
CP/3	Testing required to evaluate
CB/PQ/4	CSB or CSP from Pre-qualified Vendor List/ Advance qualification screening needed
CP/PQ/4	Demonstration Project
DP	Sole Source Procurement/only one source
RS	Procurement from a Required Source/ST/FED
NA	Negotiated Acquisition
<i>For ongoing construction project only:</i>	
NA/8	Compelling programmatic needs
NA/9	New contractor needed for changed/additional work
NA/10	Change in scope, essential to solicit one or limited number of contractors
NA/11	Immediate successor contractor required due to termination/default
<i>For Legal services only:</i>	

NA/12	Specialized legal devices needed; CSP not advantageous
WA	Solicitation Based on Waiver/Summary of Circumstances (Client Services/CSB or CSP only)
WA1	Preventing loss of sudden outside funding
WA2	Existing contractor unavailable/immediate need
WA3	Unsuccessful efforts to contract/need continues
IG	Intergovernmental Purchasing (award only)
IG/F	Federal
IG/S	State
IG/O	Other
EM	Emergency Procurement (award only): An unforeseen danger to:
EM/A	Life
EM/B	Safety
EM/C	Property
EM/D	A necessary service
AC	Accelerated Procurement/markets with significant short-term price fluctuations
SCE	Service Contract Extension/insufficient time; necessary service; fair price Award to Other Than Lowest Responsible & Responsive Bidder or Proposer/Reason (award only) anti-apartheid preference
OLB/a	local vendor preference
OLB/b	recycled preference
OLB/c	other: (specify)
OLB/d	

HOW TO READ CR PROCUREMENT NOTICES

Procurement notices in the CR are arranged by alphabetically listed Agencies, and within Agency, by Division if any. The notices for each Agency (or Division) are further divided into three subsections: Solicitations, Awards; and Lists & Miscellaneous notices. Each of these subsections separately lists notices pertaining to Goods, Services, or Construction.

Notices of Public Hearings on Contract Awards appear at the end of the Procurement Section.

At the end of each Agency (or Division) listing is a paragraph giving the specific address to contact to secure, examine and/or to submit bid or proposal documents, forms, plans, specifications, and other information, as well as where bids will be publicly opened and read. This address should be used for the purpose specified unless a different one is given in the individual notice. In that event, the directions in the individual notice should be followed.

The following is a SAMPLE notice and an explanation of the notice format used by the CR.

SAMPLE NOTICE

POLICE

DEPARTMENT OF YOUTH SERVICES

■ SOLICITATIONS

Services (Other Than Human Services)

BUS SERVICES FOR CITY YOUTH PROGRAM
-Competitive Sealed Bids- PIN# 056020000293 -
DUE 04-21-03 AT 11:00 A.M.

Use the following address unless otherwise specified in notice, to secure, examine or submit bid/proposal documents, vendor pre-qualification and other forms; specifications/blueprints; other information; and for opening and reading of bids at date and time specified above.
*NYPD, Contract Administration Unit,
51 Chambers Street, Room 310, New York, NY 10007.
Manuel Cruz (646) 610-5225.*

◀m27-30

ITEM	EXPLANATION
POLICE DEPARTMENT	Name of contracting agency
DEPARTMENT OF YOUTH SERVICES	Name of contracting division
■ SOLICITATIONS	Type of Procurement action
<i>Services (Other Than Human Services)</i>	Category of procurement
BUS SERVICES FOR CITY YOUTH PROGRAM	Short Title
CSB	Method of source selection
PIN #056020000293	Procurement identification number
DUE 04-21-03 AT 11:00 A.M.	Bid submission due 4-21-03 by 11:00 A.M.; bid opening date/time is the same.
<i>Use the following address unless otherwise specified or submit bid/proposal documents; etc.</i>	Paragraph at the end of Agency Division listing providing Agency
◀	Indicates New Ad
m27-30	Date that notice appears in The City Record