

# THE CITY RECORD.

VOL. XLV. NUMBER 13313.

NEW YORK, WEDNESDAY, FEBRUARY 28, 1917.

PRICE, 3 CENTS.

## THE CITY RECORD.

OFFICIAL JOURNAL OF THE CITY OF NEW YORK.  
Published Under Authority of Section 1526, Greater New York Charter, by the  
**BOARD OF CITY RECORD.**  
JOHN PURROY MITCHEL, Mayor.  
WILLIAM A. PRENDERGAST, Comptroller.  
LAMAR HARDY, CORPORATION COUNSEL.  
DAVID FERGUSON, SUPERVISOR.  
Supervisor's Office, Municipal Building, 8th floor.  
Published daily, at 9 a. m., except legal holidays, at Nos. 96 and 98 Reade st. (north side), between West Broadway and Church st., Manhattan, New York City.  
Subscription, \$9.30 a year, exclusive of supplements. Daily issue, 3 cents a copy.  
SUPPLEMENTS: Civil List (containing names, salaries, etc., of the City employees), Two Dollars; Official Canvass of Votes, 10 cents; Registry Lists, 5 cents each assembly district; Law Department Supplement, 10 cents; Annual Assessed Valuation of Real Estate, 25 cents each section; postage extra.  
ADVERTISING: Copy for publication in the CITY RECORD must be received at least TWO (2) days before the date fixed for the first insertion; when proof is required for correction before publication, copy must be received THREE (3) days before the date fixed for the first insertion. COPY for publication in the corporation newspapers of Brooklyn must be received at least THREE (3) days before the date fixed for the first insertion.  
Entered as Second-class Matter, Post Office at New York City.

### TABLE OF CONTENTS.

Aldermen, Board of— Hearing by the Committee on General Welfare	1421	Manhattan, Borough of— Proposals Report for Week Ended February 3, 1917	1435 1427
Assessors, Board of— Completion of Assessments	1436	Mayor, Office of the— Hearings on Legislative Bills	1421
Bellevue and Allied Hospitals— Minutes of Meeting Held January 16, 1917	1428	Municipal Civil Service Commission— Amendments to Classification	1432
Proposals	1434	Notices of Examinations	1432
Bellevue and Allied Hospitals, Public Charities, Correction, Health, Departments of—	1435	Proposed Amendments to Classification Resolution Adopted	1432
Proposals	1435	Notice to Bidders at Sales of Old Buildings, etc.	1440
Board Meetings	1430	Official Directory	1429
Bronx, Borough of— Extract of Minutes of Local Board Meetings	1428	Parks, Department of— Proposals	1436
Proposals	1435	Report of the Meteorological Observatory for Week Ended February 17, 1917	1428
Report for Week Ended February 17, 1917	1428	Police Department— Owners Wanted for Unclaimed Property	1430
Brooklyn, Borough of— Local Board Meetings	1433	Report for Quarter Ended Dec. 31, 1916	1426
Proposals	1434	Public Charities, Department of— Proposals	1434
Changes in Departments, etc.	1429	Public Service Commission, First District— Calendar for the Week Commencing February 26, 1917	1421
Correction, Department of— Proposals	1432	Hearing on Form of Contract	1435
Docks and Ferries, Department of— Proposals	1435	Invitation to Contractors	1435
Education, Department of— Proposals	1433	Richmond, Borough of— Proposals	1435
Estimate and Apportionment, Board of— Notice of Public Hearing, Franchise Matters	1436	State Industrial Commission, Department of Labor— Public Notices	1431
Notices of Public Hearings, Public Improvement Matters	1436	Street Cleaning, Department of— Auction Sale of Condemned Property	1437
Public Notice	1421	Proposals	1437
Finance, Department of— Annual Report of the Comptroller for the Year 1916	1428	Supreme Court, First Department— Application for Appointment of Commissioner	1438
Supplement	1431	Filing Bills of Costs	1437
Chamberlain's Statement of Receipts and Payments for Period Ended January 31, 1917	1431	Filing of Final Reports	1439
Confirmation of Assessments	1431	Filing Preliminary Abstracts	1437
Corporation Sale of Buildings and Apartments Thereon	1431	Supreme Court, Second Department— Filing Bills of Costs	1439
Real Estate by Sealed Bids	1431	Filing Final Reports	1439
Interest on City Bonds and Stock	1431	Filing Preliminary Abstracts	1439
Sales of Tax Liens	1431	Hearings on Qualifications	1439
Sureties on Contracts	1424	Supreme Court, Third Judicial District— Application for Appointment of Commissioners	1440
Vouchers Received February 27, 1917	1424	Water Supply, Board of— Proposals	1434
Warrants Made Ready for Payment February 27, 1917	1421	Water Supply, Gas and Electricity, Department of— Proposals	1436
Fire Department— Proposals	1433		
Fire, Parks, Departments of— Proposals	1436		
Health, Department of— Summary of Vital Statistics for Week Ended February 17, 1917	1428		
Instructions to Bidders for Work to be Done or Supplies to be Furnished	1440		

### OFFICE OF THE MAYOR.

#### Hearings on Legislative Bills.

PURSUANT TO STATUTORY REQUIREMENT, notice is hereby given that an act, Senate Printed No. 553, Int. No. 444, has been passed by both branches of the Legislature, entitled

An act to amend the Greater New York Charter in relation to emergency police.  
Further notice is hereby given that a Public Hearing upon such bill will be held at the Mayor's Office in the City Hall, in The City of New York, on Thursday, March 1, 1917, at 10:30 o'clock a. m.  
Dated, City Hall, New York, February 26, 1917.  
f27,28 JOHN PURROY MITCHEL, Mayor.

PURSUANT TO STATUTORY REQUIREMENT, notice is hereby given that an act, Senate No. 61, Int. No. 61, has been passed by both branches of the Legislature, entitled

An act to amend the Greater New York Charter in relation to the rights of purchaser of tax lien.  
Further notice is hereby given that a Public Hearing upon such bill will be held at the Mayor's Office in the City Hall, in The City of New York, on Thursday, March 1, 1917, at 10:30 o'clock a. m.  
Dated, City Hall, New York, February 26, 1917.  
f27,28 JOHN PURROY MITCHEL, Mayor.

### PUBLIC SERVICE COMMISSION, FIRST DISTRICT.

No. 120 BROADWAY, NEW YORK CITY.  
Calendar for the Week Commencing Feb. 26, 1917.  
Wednesday, Feb. 28, 1917.—2.30 p. m.—Room 2562—Case No. 2172—Street Railroad Corporations—"Equipment of street surface cars in electrical operation with closed vestibules"—Whole Commission. 2.30 p. m.—Room 2562—Case No. 2183—Street Railroad Corporations—"Operation of open cars during inclement weather"—Whole Commission.  
Thursday, Feb. 29, 1917.—10.30 a. m.—Room 2562—Case No. 2165—New York and Queens County Railway Company et al.—"Service, track equipment and terminal facilities on the Queensboro Bridge and Queensboro Plaza"—Whole Commission.  
Regular Meeting of the Commission will be held on Wednesday at 11 a. m.  
Meeting of the Committee of the Whole held on Tuesday at 10.30 a. m.

### BOARD OF ALDERMEN.

#### Hearing by the Committee on General Welfare.

PUBLIC NOTICE IS HEREBY GIVEN that the Committee on General Welfare of the Board of Aldermen will hold a public hearing in the Aldermanic Chamber, City Hall, Borough of Manhattan, on FRIDAY, MARCH 2, 1917, at 1.30 p. m., on the following matters:

No. 1168, Ord. No. 212. "An Ordinance to amend section 12, chapter 24 of the Code of Ordinances, relating to horse drawn vehicles." This ordinance may be

found in the Minutes of the Board of Aldermen published in the CITY RECORD of Jan. 11, 1917.

No. 1233, Ord. No. 220. "An Ordinance to amend section 21 of article 3 of chapter 5 of the Code of Ordinances, relating to snow and ice." This ordinance may be found in the Minutes of the Board of Aldermen published in the CITY RECORD of Feb. 1, 1917.

No. 1242. "Request of the Conference of Organized Labor to the Board to hold hearings and to invite the Board of Education and City officials to answer why the demands for better educational facilities have not been respected." This ordinance may be found in the Minutes of the Board of Aldermen, published in the CITY RECORD of Feb. 8, 1917.

No. 1255, Ord. No. 224. "An Ordinance to amend section 44, article 4, chapter 14 of the Code of Ordinances, relating to dealers in second hand articles." This ordinance may be found in the Minutes of the Board of Aldermen published in the CITY RECORD of Feb. 8, 1917.

No. 1263, Ord. No. 226. "An Ordinance to amend article 3 of chapter 26 of the Code of Ordinances, relating to weights and measures." This ordinance may be found in the Minutes of the Board of Aldermen published in the CITY RECORD of Feb. 8, 1917.

No. 1281, Ord. No. 227. "An Ordinance to amend article 2 of chapter 24 of the Code of Ordinances, relating to rules of the road." This ordinance may be found in the Minutes of the Board of Aldermen, published in the CITY RECORD of Feb. 15, 1917.

All persons interested are invited to attend.

f23,m2 P. J. SCULLY, City Clerk and Clerk of the Board of Aldermen.

### BOARD OF ESTIMATE AND APPORTIONMENT.

#### Public Notice.

New York Central Railroad Company—Proposed Improvement on West Side of City.

PUBLIC NOTICE IS HEREBY GIVEN that the Board of Estimate and Apportionment, in pursuance of a resolution adopted by said Board on January 19, 1917, will hold a public hearing on WEDNESDAY, FEBRUARY 14, 1917, AT 10:30 O'CLOCK in the forenoon, in Room 16, City Hall, Borough of Manhattan, on the form of agreement and form of deed accompanying same, between the City of New York and the New York Central Railroad Company, pursuant to the provisions of chapter 777, Laws of 1911, relative to the PROPOSED IMPROVEMENT OF THE RAILROAD, TERMINALS AND APPROACHES THERETO, OF THE NEW YORK CENTRAL RAILROAD COMPANY ON THE WEST SIDE OF THE CITY; which form of agreement and form of deed were submitted to the Board of Estimate and Apportionment by the Corporation Counsel, in accordance with a resolution adopted by the said Board on April 7, 1916.

Copies of said form of agreement and said form of deed may be obtained at the office of the Secretary of the Board of Estimate and Apportionment, Room 1356, and at the office of the Comptroller of the City of New York, Room 530, Municipal Building, New York City.

Dated New York, January 22, 1917.

JOSEPH HAAG, Secretary. Telephone, 4560 Worth.  
The foregoing hearing was on February 14, 1917, continued to Thursday, February 15, 1917, at 10:30 o'clock a. m., in Room 16, City Hall, Borough of Manhattan.  
Dated New York, February 14, 1917.

JOSEPH HAAG, Secretary.  
The foregoing hearing was on February 15, 1917, continued to Monday, February 19, 1917, at 10:30 o'clock a. m., in Room 16, City Hall, Borough of Manhattan.  
Dated New York, February 15, 1917.

JOSEPH HAAG, Secretary.  
The foregoing hearing was on February 19, 1917, continued to Tuesday, February 20, 1917, at 2.30 o'clock p. m., in Room 16, City Hall, Borough of Manhattan.  
Dated New York, February 19, 1917.

JOSEPH HAAG, Secretary.  
The foregoing hearing was on February 20, 1917, continued to Monday, February 26, 1917, at 10:30 o'clock a. m., in Room 16, City Hall, Borough of Manhattan.  
Dated New York, February 20, 1917.

JOSEPH HAAG, Secretary.  
The foregoing hearing was on February 26, 1917, continued to Wednesday, February 28, 1917, at 10:30 o'clock a. m., in Room 16, City Hall, Borough of Manhattan.  
Dated New York, February 26, 1917.  
f27,28 JOSEPH HAAG, Secretary.

### DEPARTMENT OF FINANCE.

#### WARRANTS MADE READY FOR PAYMENT IN DEPARTMENT OF FINANCE TUESDAY, FEBRUARY 27, 1917.

Below is a statement of warrants made ready for payment on the above date, showing therein the Department of Finance voucher number, the dates of the invoices or the registered number of the contract, the date the voucher was filed in the Department of Finance, the name of the payee and the amount of the warrant.

Where two or more bills are embraced in the warrant, the dates of the earliest and latest are given, excepting that, when such payments are made under a contract, the registered number of the contract is shown in the place of the second invoice date. Where the word "final" is shown after the name of the payee, payment will not be made until thirty days after the completion and acceptance of the work, but all of the other warrants mentioned will be forwarded through the mail unless some reason exists why payment is to be made in person, in which event written notice will be promptly given to the claimant.

In making a written or verbal inquiry at this office for any of the above mentioned warrants, it is requested that reference be made by the Department of Finance voucher number.

WILLIAM A. PRENDERGAST, Comptroller.

Finance Voucher No.	Invoice Dates or Contract Number.	Received in Department of Finance.	Name of Payee.	Amount.
<b>Armory Board.</b>				
37194	1-29-17	2-17-17	Cavanagh Bros. & Co.	\$17 90
37193	1-25-17	2-17-17	Cavanagh Bros. & Co.	2 00
37192	1-25-16	2-17-17	Cavanagh Bros. & Co.	5 40
37189	12-30-16	2-17-17	Cavanagh Bros. & Co.	5 10
37195	1-29-17	2-17-17	Cavanagh Bros. & Co.	12 50
37202	1-17-17	2-17-17	Agent and Warden of Auburn Prison.	9 50
37201	1- 9-17	2-17-17	Agent and Warden of Auburn Prison.	3 15
37200	1-26-17	2-17-17	Cavanagh Bros. & Co.	15 00
37198	1-29-17	2-17-17	Cavanagh Bros. & Co.	1 70
37197	1-25-17	2-17-17	Cavanagh Bros. & Co.	2 35
37458	1-30-17	2-19-17	Cavanagh Bros. & Co.	14 75
37459	1-25-17	2-19-17	Cavanagh Bros. & Co.	8 50
37455	1-25-17	2-19-17	Cavanagh Bros. & Co.	27 00
37453	1-11-17	2-19-17	John F. Schmadeke, Inc.	50 25
37452	1-25-17	2-19-17	Olin J. Stephens	39 50
37190	1-25-17	2-19-17	Cavanagh Bros. & Co.	21 50
37191	1-29-17	2-17-17	Cavanagh Bros. & Co.	5 63
34957	1-20-17	2-13-17	John F. Schmadeke, Inc.	375 00
33992		2- 9-17	Werner & Windolph	82 24
2580		2-21-17	Randolph White	\$100 00



Finance Voucher No.	Invoice Dates or Contract Number.	Received in Department of Finance.	Name of Payee.	Amount.	Finance Voucher No.	Invoice Dates or Contract Number.	Received in Department of Finance.	Name of Payee.	Amount.	
<b>Board of Standards and Appeals.</b>					<b>Board of Estimate and Apportionment.</b>					
37767		2-20-17	Daniel Sullivan	\$5 00	35127	2- 8-17	2-14-17	The Manhattan Supply Co.	506 81	
<b>Department of Plant and Structures.</b>					<b>Department of Education.</b>					
36619	2- 8-17	2-16-17	Library Bureau	\$2 01	36674	1- 2-17	2-16-17	Tilden Adamson, Director	\$35 20	
36628	1-12-17. 1-31-17	2-16-17	Martin Evans Co.	44 74	37292	1- 2-17	2-19-17	The Peerless Towel Supply Co.	13 20	
36617	2- 2-17	2-16-17	Obrig Camera Co.	17 70	37296	12-30-16	2-19-17	The Peerless Towel Supply Co.	4 26	
34884		2-13-17	P. T. Cox Contracting Co.	9,617 85	37291	12-30-16	2-19-17	Lithoprint Co., Inc.	11 26	
<b>Bellevue and Allied Hospitals.</b>					37288	12-27-16	2-19-17	Keuffel & Esser Co.	2 88	
35591		2-14-17	Borden's Farm Products Division	\$862 64	37296	1- 8-17	2-19-17	The Roessler & Hasslach Chemical Co.	9 22	
35597		2-14-17	Richman & Samuels	298 74	37295	1-12-17	2-19-17	John Wanamaker, New York	4 75	
35601		2-14-17	Samuel E. Hunter	332 93	35112		2-19-17	G. E. Stechert & Co.	2 50	
35594		2-14-17	Armour & Co.	1,423 40	35648	12-16-16				
35599		2-14-17	Russell & Co.	3,165 60	35650	12-12-16				
35598		2-14-17	A. C. Israel	1,866 60	35662	11-28-16				
35595		2-14-17	Shults Bread Co.	2,685 86	35605	10- 1-16				
35572	12-22-16	2-14-17	Balfour & Koch Co.	112 50	35607	12-19-16				
35570	12-21-16	2-14-17	John Simmons Co.	121 08	35707	12-18-16				
35582		2-14-17	A. G. Richter	102 00	35111		45263	2-14-17	Johnson Service Co.	140 75
35583	12- 1-16, 12-28-16	2-14-17	Jordan Bros.	186 11	35107		45279	2-14-17	Narragansett Machine Co.	477 00
35584	1-11-17	2-14-17	The American Laundry Machinery Co.	163 30	35106		45279	2-14-17	Narragansett Machine Co.	477 00
35566	12-28-16	2-14-17	Eidt & Weyand	115 53	35105		45279	2-14-17	Willet & Co.	235 00
37478		2-19-17	C. D. O'Neil, Assist. Supt.	51 50	35109		45365	2-14-17	Paul Baron	44 58
37474		2-19-17	Mary E. Wadley, Assist. Supt. Nurses.	30 80	35108		45365	2-14-17	The J. Willer Chemical Co.	51 36
37475		2-19-17	M. S. Gregory, Director	5 20	30370		44411	2-14-17	H. C. Hansen Type Foundry	44 00
37476		2-19-17	Mark L. Flemming, Asst. Med. Supt.	5 30	35110		44621	2-14-17	Cobb, Macey, Dohme, Inc.	52 00
37473		2-19-17	Jessie A. Stowers, Supervising Nurse.	8 73	35717	9-19-16		2-16-17	S. Zacharkow	26 80
37471		2-19-17	John W. Brannan, President	300 00	35865	11-21-16		2-15-17	Edward E. Stapleton	29 24
35592		2-14-17	Olin J. Stephens	139 12	35948	11-14-16		2-15-17	Peerless Manifold Book Co.	4 85
34993	1- 2-17	2-13-17	Rutherford Rubber Co.	193 14	35963	12-16-16		2-15-17	Quaker City Rubber Co.	5 45
37049		2-19-17	L. Barth & Son	150 00	35893	12-20-16		2-15-17	Philp & Paul	50 00
35593		2-14-17	Grand Central Market, Inc.	11,539 19	35883	12-11-16		2-15-17	Henry Saal	27 75
1569		2- 2-17	Louise Morrow	15 00	37331	1-10-17		2-15-17	Alexander R. Boyce, Inc.	97 28
1658		2- 2-17	M. O'Rourke	18 00	37321	12- 1-16		2-13-17	J. D. Duffy, Inc.	56 16
1566		2- 2-17	L. Toomey	24 00	35691	11-14-16		2-10-17	Royal Card & Paper Co.	217 50
1567		2- 2-17	M. E. Edmiston	21 00	34439	7-10-16		2-10-17	Lenz & Naumann, Inc.	56 63
1570		2- 2-17	Ruth Davis	6 00	34311			2- 8-17	Clarke Bros., assignees of George M. Laubshire	67 50
35596		2-14-17	Joseph Seeman	2,618 20	33350	7-15-16		2- 6-17	U. W. Osborn & Son	392 00
<b>Municipal Civil Service Commission.</b>					32567		45277			
36571	2- 3-17	2-16-17	Henry Kastens	\$8 00	36591	1-25-17	2-16-17	<b>Department of Finance.</b>		
36568	1-25-17	2-16-17	Munson Supply Co.	3 15	36592	2- 5-17	2-16-17	I. Wartell	2 00	
36569	1-26-17	2-16-17	Eimer & Amend	3 50	36589	2- 1-17	2-16-17	Oil, Paint and Drug Reporter	5 00	
36565	1-22-17	2-16-17	Drucker & Co.	25 00	33474	1-31-17	2-16-17	C. L. Morgan	60 00	
36570	2- 1-17	2-16-17	Knickerbocker Towel Supply Co.	7 50	36590	2- 1-17	2-16-17	The Hooven, Owens, Rentschler Co.	588 00	
<b>Board of Coroners.</b>					35459		46651	<b>Fire Department.</b>		
1871		2- 7-17	Morris Salpeter	\$10 00	36141		2-14-17	Edward Wisely & Son	558 67	
1870		2- 7-17	David Slackman	25 00	36140		2-15-17	Rudolph Dillman	75 00	
<b>County Court, Bronx County.</b>					38095		2-15-17	John T. Mayers	66 66	
20918	1- 1-17	1- 5-17	The North Side News	\$11 04	38097		2-20-17	R. H. Laimbeer, Jr.	25 00	
<b>City Magistrates' Courts.</b>					38097		2-20-17	Frank McCaffrey	2 55	
36751	2- 7-17	2-16-17	Wilson Stamp Co.	\$31 50	38515		2-21-17	Robert Adamson, Commissioner, as Trustee and Treasurer, N. Y. Fire Department Relief Fund	50	
36742	2- 6-17	2-16-17	Paul Pilolla	10 80	38514		2-21-17	Robert Adamson, Commissioner, as Trustee and Treasurer, N. Y. Fire Department Relief Fund	50	
36750	2- 3-17	2-16-17	Defender Photo Supply Co., Inc.	1 79	38098		2-20-17	William F. Doyle, Veterinarian	24 40	
36741	2- 1-17	2-16-17	New York Towel Supply Co.	34 48	38096		2-20-17	Joseph O. Hammitt, Chief	7 80	
2584		2-11-17	Henry Van Zyl	5 00	34742	1-17-17	2-13-17	Agent and Warden of Clinton Prison.	72 25	
2583		2-21-17	Alex Pumalo	5 00	38046		2-20-17	<b>Department of Health.</b>		
2582		2-21-17	Wilho Hedman	15 00	38040		2-20-17	C. F. Bolman, M. D., Director	40	
2586		2-21-17	Frank Oliver	5 00	38042		2-20-17	John J. Cronin, M. D., Ass't Director	69 25	
2590		2-21-17	James J. Tully	20 00	38049		2-20-17	John J. Cronin, M. D., Ass't Director	19 65	
2589		2-21-17	Anees A. Shibley	10 00	38052		2-20-17	John J. Cronin, M. D., Ass't Director	1 85	
2588		2-21-17	Edward B. Reinius	10 00	35826	9- 1-16	2-15-17	S. Dana Hubbard, M. D., Chief	18 20	
2587		2-21-17	Levin Aghamalian	10 00	35824	9-22-16	2-15-17	Swift & Company, Inc.	34 00	
2585		2-21-17	George Lautem	5 00	35309	12- 9-16, 12-29-16	2-14-17	H. Kohnstamm & Co.	87 04	
<b>Court of General Sessions.</b>					35305	1-27-17	2-14-17	Burns Bros.	625 40	
2539		2-21-17	James Silvia	\$7 00	35313	12- 6-16, 1- 2-17	2-14-17	J. A. Maloney & Co.	122 30	
<b>Supreme Courts.</b>					35465		2-14-17	Standard Oil Co. of New York	200 40	
35557	12-31-16	2-14-17	J. B. Lyon Co.	\$14 00	35471		2-14-17	Conron Bros. Company	536 30	
35556	1- 2-17	2-14-17	Lawyer's Co-operative Publishing Co.	5 00	38045		2-14-17	J. D. Stout & Co.	48 45	
35554	1-10-17	2-14-17	Boston Book Co.	5 00	36787	1-11-17	2- 6-17	Howard B. Elliott, Auditor	14 86	
<b>College of The City of New York.</b>					36788	1-20-17	2-16-17	A. J. & J. J. McCollum, Inc.	47 50	
36398	11-15-15	2-15-17	The Warren Press	\$11 25	36782		2-16-17	A. J. & J. J. McCollum, Inc.	19 50	
36401	12- 1-16	2-15-17	Robert Gordon & Son, Inc.	8 50	36783	1-31-17	2-16-17	Rudolph Reimer	19 10	
36403	11-20-16	2-15-17	Tower Bros. Stationery Co.	1 35	36779	1-27-17	2-16-17	Rudolph Reimer	29 25	
36412	11-28-16	2-15-17	Doniger & Co.	62 50	38761		2-21-17	Benj. E. Weeks	7 00	
36408	11-27-16	2-15-17	Parker, Stearns & Co.	10 06	38760		2-21-17	The Neurological Institute	373 75	
36414	11-27-16	2-15-17	Eimer & Amend	13 20	38762		2-21-17	The Neurological Institute	191 25	
36417	12- 9-16	2-15-17	System Printing Co.	6 50	38763		2-21-17	St. John's Long Island City Hospital	313 75	
36421	11-23-16	2-15-17	The Kny-Scheerer Corp.	6 00	36804	1-31-17	2-16-17	St. John's Long Island City Hospital	211 25	
36436	11- 6-16	2-15-17	Charles E. Merrill Co.	3 12	36793	1-25-17	2-16-17	Wm. Ladew Feed Co., Inc.	10 80	
36410	11-28-16	2-15-17	The Robinson Clay Product Co.	10 80	36795	2- 1-17	2-16-17	Henry J. Fink	90	
36424	11-14-16	2-15-17	Standard Scientific Co.	2 50	36791	1- 8-17	2-16-17	Sanborn Map Co.	8 00	
36435	11- 4-16	2-15-17	Ginn & Co.	13 20	38037		2-16-17	Crane's Oxygen Works & Ambulance Co.	10 50	
36432	11-21-16	2-15-17	Church E. Gates & Co.	5 00	36246	12-28-16	2-20-17	John J. Cronin, M. D., Asst. Director	31 13	
36433	11- 9-16	2-15-17	G. E. Stechert & Co.	1 58	35831	1-25-17	2-18-17	Castleton Motor Car Co.	48 88	
<b>Board of City Record.</b>					36790	1-29-17	2-15-17	The Union Stove Works	9 52	
36945	1-24-17	2-16-17	J. J. Little & Ives Co.	\$68 70	36243	1-29-17	2-16-17	New Standard Adding Machine Co.	2 50	
<b>Department of Correction.</b>					36242	12-30-16	2-15-17	M. S. Brown	1 50	
33810	1-26-17, 1-27-17	2-14-17	Wilson Stamp Co.	\$48 95	36241	1-29-17	2-15-17	Bligh & Engel, Inc.	6 00	
33832	1-22-17	2-14-17	Richard Tretler	98 00	36236	12-28-16	2-15-17	Bligh & Engel, Inc.	4 95	
33833	1-20-17	2-14-17	Sterling Motor Truck Co.	57 40	36247	10-31-16	2-15-17	William Hunrath	2 50	
34567	1-20-17, 1-26-17	2-13-17	E. F. Keating Co.	67 52	35316	1- 2-17	2-15-17	Bedford Park Garage	5 00	
34556	1- 4-17	2-13-17	J. K. Krieg Co.	53 82	35272	12-27-16	2-14-17	Rectigraph Co.	321 75	
<b>District Attorney, Kings County.</b>					35278	11- 9-16	2-14-17	The S. S. White Dental Manufacturing Co.	236 25	
35055		2-14-17	New York Telephone Co.	\$198 45	35298	11-23-16	2-14-17	Agent and Warden of Clinton Prison.	300 00	
35048	1-22-16	2-14-17	Sam Mozor	5 00	35468		2-14-17	John D. Killian Auto Co., Inc.	224 33	
35047	2- 1-17	2-14-17</								



Finance Voucher No.	Invoice Dates or Contract Number.	Received in Department of Finance.	Name of Payee.	Amount.	Finance Voucher No.	Invoice Dates or Contract Number.	Received in Department of Finance.	Name of Payee.	Amount.
37977		2-20-17	George H. Bell, Commissioner .....	4 65	38575		2-21-17	The Commissioners of the Sinking Fund, for Account of the Water Sinking Fund of the City of New York..	800,000 00
35104	2- 7-17	2-14-17	Dewey Engineering Co., Inc.....	150 00	38576		2-21-17	The Commissioners of the Sinking Fund, for Account of the Water Sinking Fund of the City of New York..	500,000 00
			<b>Law Department.</b>		38578		2-21-17	The Commissioners of the Sinking Fund, for Account of the Water Sinking Fund of the City of New York..	11,901 37
36385		2-15-17	George F. Sweeney .....	\$125 00	38577		2-21-17	The Commissioners of the Sinking Fund, for Account of the Water Sinking Fund of the City of New York..	2,231 51
36384		2-15-17	Richard Miller .....	125 00	38580		2-21-17	The Commissioners of the Sinking Fund, for Account of the Water Sinking Fund of the City of New York..	743 84
36383		2-15-17	Wm. J. Fawcett .....	208 33	38579		2-21-17	The Commissioners of the Sinking Fund, for Account of the Water Sinking Fund of the City of New York..	1,356 16
36382		2-15-17	Wm. H. Jasper .....	333 33	38581		2-21-17	The Commissioners of the Sinking Fund, for Account of the Sinking Fund of the City of New York.....	1,397 26
34669	1-30-17. 1-31-17	2-13-17	M. B. Brown Printing & Binding Co..	13 50	38582		2-21-17	The Commissioners of the Sinking Fund for Account of the Sinking Fund of the City of New York.....	125 34
			<b>Miscellaneous.</b>		38583		2-21-17	Mary R. Goelet and Robert Goelet as surviving trustees under the last will and testament of Ogden Goelet, deceased .....	1,000 00
36865	2-14-17	2-16-17	Frederic C. Eastman .....	\$100 00	38584		2-21-17	Mechanics Savings Bank, Rochester, N. Y. ....	1,000 00
36864		2-16-17	George C. Brush .....	200 00	38585		2-21-17	The New York Life Insurance Co....	1,000 00
35558	1-25-17	2-14-17	Ajax Trucking Co., Inc.....	100 00	38586		2-21-17	Oswego City Savings Bank .....	1,500 00
36648		2-16-17	New York Society for the Prevention of Cruelty to Children.....	7,083 33	38587		2-21-17	The East New York Savings Bank...	7,000 00
40509		2-27-17	Roehr Publishing Co.....	1,673 86	38574		2-21-17	The Commissioner of the Sinking Fund of the City of New York.....	150,000 00
40506		2-27-17	Brooklyn Union Publishing Co.....	2,621 62	38589		2-21-17	William A. Prendergast as Comptroller and Milo R. Maltbie as Chamberlain .....	2,043,232 13
40508		2-27-17	The Brooklyn Daily Times.....	1,102 60				<b>The Mayoralty.</b>	
40507		2-27-17	The Brooklyn Citizen .....	2,034 19	2416			John Purroy Mitchel .....	\$1,250 00
40505		2-27-17	Brooklyn Daily Eagle .....	1,288 91	38230			<b>Brooklyn Public Library.</b>	
37805		2-20-17	Estate of William F. Reisert .....	23 06	36636	1-27-17		Brooklyn Public Library .....	\$24,415 02
37809		2-20-17	Minnewaska Realty Corporation .....	27 61	36635	1-22-17		<b>Central Purchase Committee.</b>	
37808		2-20-17	Collector of Assessments and Arrears.	192 00				Ruth Baker .....	\$8 91
38797		2-20-17	Wiltshire Realty Co., Inc.....	52 37	35050			Libby, McNeil & Libby .....	1 55
37806		2-20-17	Catherine F. McBride .....	95 41	35053			<b>Department of Parks.</b>	
37810		2-20-17	Title Guarantee & Trust Co.....	9 85	43248	2-14-17		J. W. Gasteiger & Son .....	\$789 97
37812		2-20-17	Harry Zirinsky .....	129 27	46707	2-14-17		Thomas J. Buckley Construction Co..	299 90
37814		2-20-17	Max Baron .....	31 52	35052	2-14-17		New York Telephone Co.....	101 15
37811		2-20-17	Michael Marga .....	23 77	37574	2-19-17		N. Y. Botanical Garden .....	7,552 17
39427		2-23-17	B. H. Mortgage Co., Inc.....	610 93	37122	2-17-17		Joseph E. Savage, Chief Clerk and Auditor .....	302 56
39428		2-23-17	Alfred M. Rogers and Howard J. Rogers, as Executors of the Last Will and Testament of Francis Rogers, Deceased .....	442 40	37575	2-19-17		New York Zoological Society .....	5,396 15
39431		2-23-17	Edith Blass .....	201 50	37388	9-30-16		Postal Telegraph Cable Co.....	91
39427		2-23-17	B. H. Mortgage Co., Inc.....	169 20	37576	2-19-17		New York Zoological Society, Percy R. Pyne, Treasurer .....	5,411 90
39429		2-23-17	Mary A. Levins .....	314 61				<b>Police Department.</b>	
39430		2-23-17	Mary A. Levins, or Collector of Assessments and Arrears of the City of New York .....	353 82	34687	1-23-17		Pennsylvania Rubber Co. ....	\$25 00
39440		2-23-17	J. H. Kavanagh .....	3 00	35160	1-23-17		Department of Street Cleaning .....	283 02
39439		2-23-17	Henrietta Lally .....	4 00	35162	1-26-17		Royal Eastern Electrical Supply Co..	165 00
39438		2-23-17	Blanche A. Jones.....	348 57	35163	1-23-17		Splitdorf Electrical Co. of New York.	188 80
39437		2-23-17	Harriet M. Gordon .....	28 17	35166	12- 5-16. 2- 7-17		Dressel Railway Lamp Works.....	668 75
39436		2-23-17	Albert G. Berwick .....	27 56	35164	1-24-17		Rutherford Rubber Co. ....	927 00
39435		2-23-17	Hattie Frost .....	15 80	35156	1-24-17		William Farrell & Son .....	752 25
39434		2-23-17	John T. Farmer .....	24 77	35155	1-20-17		The Consolidated Coal Co., Inc.....	125 00
37823		2-20-17	William M. Hoes, as Public Administrator .....	2 40	35155	1-20-17		The Consolidated Coal Co., Inc.....	125 00
38626		2-21-17	Bronx County Society for the Prevention of Cruelty to Children.....	65 00	37393	2- 5-17		Mexican Telegraph Co. ....	4 23
38625		2-21-17	Medical Society of the County of New York .....	150 00	37420	2-19-17		Henry L. Quick .....	6 20
38623		2-21-17	The New York Society for the Prevention of Cruelty to Children.....	600 00	35565	2- 7-17		Schoverling, Daly & Gales .....	963 00
38624		2-21-17	The Brooklyn Society for the Prevention of Cruelty to Children.....	150 00	37422	2-19-17		James McCarthy .....	6 76
38627		2-21-17	New York Title and Mortgage Co....	18,797 50	37419	1-22-16		Frank J. Allen .....	4 50
38590		2-21-17	William A. Prendergast as Comptroller and Milo R. Maltbie as Chamberlain .....	634,418 75	37275	1-25-17. 1-29-17		F. N. Dubois & Co.....	18 34
38591		2-21-17	William A. Prendergast, as Comptroller and Milo R. Maltbie as Chamberlain .....	2,488,631 25	36918	1-31-17		M. B. Brown Printing & Binding Co..	9 00
38592		2-21-17	William A. Prendergast as Comptroller and Milo R. Maltbie as Chamberlain .....	44,403 24	37271	1-29-17		M. B. Brown Printing & Binding Co..	2 50
38593		2-21-17	William A. Prendergast as Comptroller and Milo R. Maltbie as Chamberlain .....	29,062 47	37405	2-19-17		Joseph F. Finnegan .....	18 65
38594		2-21-17	William A. Prendergast, as Comptroller and Milo R. Maltbie as Chamberlain .....	290,912 50	37406	2-19-17		Harry J. Luse .....	10 15
38595		2-21-17	William A. Prendergast as Comptroller and Milo R. Maltbie as Chamberlain .....	46,729 13	36906	2- 6-17		Brooklyn Metal Ceiling Co.....	95 13
38596		2-21-17	William A. Prendergast as Comptroller and Milo R. Maltbie as Chamberlain .....	271,400 16	36904	2- 7-17		Bruce & Cook.....	33 44
38597		2-21-17	William A. Prendergast as Comptroller and Milo R. Maltbie as Chamberlain .....	81,812 50	36903	2- 7-17		W. E. Pruden Hardware Co.....	46 80
38598		2-21-17	William A. Prendergast as Comptroller and Milo R. Maltbie as Chamberlain .....	181,305 00	36901	2- 7-17		Patterson, Gottfried & Hunter .....	22 50
38599		2-21-17	William A. Prendergast as Comptroller and Milo R. Maltbie as Chamberlain .....	592 87	37389	2-19-17		Harry A. Dattlebaum .....	5 95
38600		2-21-17	William A. Prendergast as Comptroller and Milo R. Maltbie as Chamberlain .....	7,242 11	37407	2-19-17		Jerome Murphy .....	1 20
38601		2-21-17	William A. Prendergast as Comptroller and Milo R. Maltbie as Chamberlain .....	5,942 50	37425	2-19-17		Gustave Hagedorn .....	2 50
38602		2-21-17	William A. Prendergast as Comptroller and Milo R. Maltbie as Chamberlain .....	375 00	37424	2-19-17		Walter V. Rose .....	6 99
38603		2-21-17	William A. Prendergast as Comptroller and Milo R. Maltbie as Chamberlain .....	210 00	37423	1-19-17		William F. Ryan .....	80
38604		2-21-17	William A. Prendergast as Comptroller and Milo R. Maltbie as Chamberlain .....	500,000 00	37421	2-19-17		Edward J. Lennon .....	15 12
38605		2-21-17	William A. Prendergast as Comptroller and Milo R. Maltbie as Chamberlain .....	3,030 80	36908	1-22-17		George D. Barhitz .....	2 95
38606		2-21-17	William A. Prendergast as Comptroller and Milo R. Maltbie as Chamberlain .....	637,395 00	36922	1-15-17		Standard Oil Company of N. Y.....	56 91
38607		2-21-17	William A. Prendergast as Comptroller and Milo R. Maltbie as Chamberlain .....	112,605 00	36928	1-31-17		Addressograph Company .....	62 50
38571		2-21-17	The Commissioners of the Sinking Fund, for Account of the Sinking Fund of the City of New York.....	250,000 00	36925	2- 1-17		William Irwin .....	5 00
38572		2-21-17	The Commissioners of the Sinking Fund, for Account of the Sinking Fund of the City of New York.....	50,000 00	37392	1-31-17		Walter E. Layman, Inc.....	53 80
38573		2-21-17	The Commissioners of the Sinking Fund, for Account of the Sinking Fund of the City of New York.....	25,000 00	36930	1-25-17		Postal Tel. Cable Co.....	11 46
					36920	1-31-17		Herring, Hall, Marvin Safe Co.....	3 00
					35231	1- 3-17		Standard Oil Company of New York..	11 04
					35230	1- 2-17		<b>President of the Borough of Manhattan.</b>	
					37765			Standard Oil Co. of New York.....	681 99
					37766			Standard Oil Co. of New York.....	443 63
					37483			Henry H. Lloyd, Auditor.....	1,102 95
					35248	8-19-16. 9- 5-16		Henry H. Lloyd, Auditor.....	1,082 55
					35252	11- 7-16		Thomas F. Walsh, Finance Clerk.....	185 75
					35255	12-30-16		Upper Hudson Stone Co.....	496 00
					36319	1-18-17		Standard Building Supply Company, Inc. ....	478 93
					36318	1-19-17		Patterson Brothers .....	208 14
					36320	1-12-17		Sibley-Pitman Electric Corporation..	28 75
					36321	1-19-17		The Clark & Wilkins Co.....	20 00
					36323	1-15-17		Merck & Co., New York.....	14 50
					36327	1-17-17		The Lily Cup Co.....	60 00
					36329	1-18-17		J. P. Hanson & Son.....	6 50
					36356	9-30-16		Holbrook Brothers, Inc.....	18 00
					35250	11- 3-16		Henry Maurer & Son.....	30 00
					33532	12-13-16		Jenkins Bros. ....	15 24
					33533	12- 8-16		A. P. Dienst Co., Inc.....	268 42
					33530	10-27-16. 12-26-16		Harlem Contracting Company.....	82 41
					33531	12-30-16		The Sicilian Asphalt Paving Company .....	32 40
					33555			Uvalde Contracting Co.....	17 90
					35269	6-13-16. 9- 9-16		United States Wood Preserving Company .....	111 17
								Harold L. Rockmore & James M. Vincent .....	251 93
								International Motor Company.....	71 18



Finance Voucher No.	Invoice Dates or Contract Number.	Received in Department of Finance.	Name of Payee.	Amount.	Finance Voucher No.	Invoice Dates or Contract Number.	Received in Department of Finance.	Name of Payee.	Amount.
35270	6-30-16.11-30-16	2-14-17	Tegetmeier & Riepe Co.....	85 35	36091	1-15-17	2-15-17	Mead, Johnson & Co.....	4 60
36338	11-10-16	2-15-17	Shaw-Walker Company.....	9 20	36099	2- 1-17	2-15-17	The Peerless Towel Supply Co.....	9 66
35254	12-31-16	2-14-17	Nason Manufacturing Co.....	175 28	36100	2- 2-17	2-15-17	John Greij.....	6 00
36353	9- 5-16	2-15-17	George C. Johns Company.....	4 20	36092	1- 6-17	2-15-17	Rebecca Melicow.....	17 64
36352	10-10-16	2-15-17	Platt & Washburn Refining Company.....	53 62	35385	12-29-16. 1- 1-17	2-14-17	Murray Oxygen Co.....	78 40
36351	12-30-16	2-15-17	The Mutual Towel Supply Co.....	65 44	35339	1-15-17	2-14-17	New Amsterdam Gas Co.....	49 70
36355	8- 8-16	2-15-17	A. P. Dienst Co., Inc.....	7 68	36123	12- 1-16	2-15-17	Robert A. Peabody Co.....	17 50
36335	10-26-16	2-15-17	Underwood Typewriter Co., Inc.....	9 00	36122	1-22-17	2-15-17	The East River Mill and Lumber Co..	2 16
36336	6-23-16	2-15-17	Tower Manufacturing & Novelty Co.	4 50	36120	1-26-17	2-15-17	Albert Bloch & Sons.....	4 00
35236	12- 6-16. 12- 9-16	2-14-17	A. F. Brombacher & Co.....	46 50	36119	1-20-17. 1-25-17	2-15-17	Agent and Warden of Clinton Prison.	11 50
36347	9-30-16	2-15-17	Elliott-Fisher Company.....	15 75	36118	1-27-17	2-15-17	Agent and Warden of Clinton Prison.	40 50
36346	11-10-16	2-15-17	Real Estate Directory Co., Inc.....	25 00	36116	2- 2-17	2-15-17	Greenhut Co.....	7 25
36326	1-19-17	2-15-71	John A. Casey Co.....	29 33	36087	1-31-17	2-15-17	Grand Central Market.....	37 41
33525	1-20-17	2- 8-17	W. J. Fitzgerald.....	35 64	36078	1-17-17. 1-25-17	2-15-17	J. & J. W. Ellsworth Co.....	3 18
33515	1-12-17	2- 8-17	P. J. Kearns Contracting Co.....	241 64	36071	1-18-17	2-15-17	Blackfords, Inc.....	2 06
34390		2-10-17	W. J. Fitzgerald.....	442 32	35424	10- 7-16	2-14-17	The Harral Soap Co., Inc.....	106 16
34388		2-10-17	The Sicilian Asphalt Paving Co.....	105 14	35422	9- 9-16	2-14-17	The East River Mill & Lumber Co...	360 00
			<b>President of the Borough of The Bronx.</b>		35393	12-30-16. 1-13-17	2-14-17	General Naval Stores Co.....	349 20
35602		2-14-17	Standard Oil Co. of New York.....	322 62	35449	12-16-16. 12-23-16	2-14-17	James H. Dunham & Co.....	137 70
35603		2-14-17	Marrone & Bove.....	2,206 43	35447	12- 2-16	2-14-17	United Anchor Tire Company, Inc....	202 00
35604		2-14-17	Salvatore Amanna & Roger L. Sullivan	3,893 00	35430	8-15-16	2-14-17	Metropolitan Supply Co.....	187 04
					35435	1-13-17	2-14-17	Premier Paper Co.....	188 75
36828	2-13-17. 2-17-17	2-16-17	S. F. Hayward & Co.....	8 00	36109	1-30-17	2-15-17	William H. Thompson.....	7 50
36832	1-13-17. 2- 6-17	2-16-17	A. P. Dienst Co., Inc.....	4 23	35440	12-14-16. 12-23-16	2-14-17	George Tiemann & Co.....	132 42
36841	2-15-17	2-16-17	G. W. Bromley & Co.....	15 00	35333	12-30-16	2-14-17	The Auto Truck Garage Co.....	161 01
			<b>President of the Borough of Brooklyn.</b>		35344	1-23-17	2-14-17	John Wanamaker, New York.....	221 25
36957		2-16-17	Arthur C. Forbes, Asst. Engineer.....	\$2 90	35389	12-29-16. 12-30-16	2-14-17	Standard Oxygen Company.....	305 55
35493	1-25-17	2-14-17	Bacon Coal Co.....	172 00	35027		2-14-17	Grand Central Market, Inc.....	5,316 90
35501	2- 1-17	2-14-17	The Danzer Wagon Works.....	123 00	35034		2-14-17	Knickerbocker Supply Co.....	1,017 60
36962		2-16-17	Soraci Contracting Co.....	125 32	35038		2-14-17	The Kny-Scheerer Corporation.....	1,943 20
35486	1-31-17	2-14-17	Brooklyn Blue Print Works.....	37 55	35037		2-14-17	James A. Webb & Son, Inc.....	395 19
36973	1-17-17. 1-26-17	2-16-17	William H. Gieseler.....	24 60	35337	12-15-16	2-14-17	Empire Sales Company.....	44 82
36987	2- 5-17	2-16-17	Detroit Cadillac Motor Car Co.....	10 06	157631	8-19-16	12-29-16	Otto Metz.....	866 57
34965		2-13-17	George H. Brunner.....	5 00	35029		2-14-17	Henneberger & Herold.....	2,427 67
36984	2- 8-17	2-16-17	E. Belcher Hyde.....	20 00				<b>Sheriff, Kings County.</b>	
36983	2- 7-17	2-16-17	Utility Products Co., Inc.....	21 00	37230	2- 1-17	2- 7-17	The Peerless Towel Supply Co.....	\$3 70
36982	2- 9-17	2-16-17	Philipp Dinger.....	1 50	37232	1-26-17	2-17-17	Nytanday Letter and Design Co., Inc.	2 50
36976	2- 1-17	2-16-17	H. E. Spicer Co.....	2 50				<b>Sheriff, Bronx County.</b>	
36971	1-22-17	2-16-17	Thomas M. De Laney, Inc.....	8 75	37089	1- 1-17	2-17-17	The Gramatan Springs Company, Inc..	\$5 10
36981	2- 7-17	2-16-17	Henry Bainbridge & Co.....	12 00				<b>Department of Street Cleaning.</b>	
36980	2- 8-17	2-16-17	Enterprise Oil Co.....	13 14	40914		2-27-17	Mary Handy Casey.....	\$184 68
36968	2- 1-17	2-16-17	Midwood Garage.....	68 23	40915		2-27-17	Albert Adams.....	33 24
36986	1- 9-17	2-16-17	Underwood Typewriter Co., Inc.....	11 10	35089		2-14-17	The Relief and Pension Fund of the Department of Street Cleaning, J. T. Fetherston, Commissioner, as Treasurer and Trustee.....	5,000 00
			<b>President of the Borough of Queens.</b>		35090		2-14-17	Brooklyn Ash Removal Company, Inc., Assignee of James H. Ward.....	71,050 78
36368	12-30-16	2-15-17	The East River Mill & Lumber Co....	45 41			2-14-17	The Relief and Pension Fund of the Department of Street Cleaning, J. T. Fetherston, Commissioner, as Treasurer and Trustee.....	1,000 00
36366	6-26-16	2-15-17	Keuffel & Esser Co.....	20 04			2-26-17	Dailey & Ivins.....	67,616 95
36374	2- 2-17	2-15-17	Montross & Clarke Co.....	4 50			2-26-17	John J. O'Brien, Chief Clerk.....	244 47
34836		2-13-17	J. E. Bunting Co., Inc.....	2,898 50			2- 7-17	John J. O'Brien, Chief Clerk.....	31 65
			<b>President of the Borough of Richmond.</b>					Safety Taxicab Company.....	336 00
36964	1-18-17	2-16-17	Keuffel & Esser Co.....	\$17 62				<b>Tenement House Department.</b>	
36965	1-18-17	2-16-17	Keuffel & Esser Co.....	29 82			2-16-17	Eagle Spring Water Co.....	\$17 10
35458		2-14-17	New York Telephone Co.....	297 80			2-16-17	J. W. & Geo. H. Hahn.....	22 92
36967	12-16-16	2-16-17	Standard Motor Parts Co.....	27 90			2-16-17	Francis A. Smith.....	3 20
			<b>Public Service Commission.</b>					<b>United States Volunteer Life Saving Corps.</b>	
36502	10-30-16	2-16-17	Yunker & Ellems.....	\$82 35			2-19-17	Chas. E. Raynor.....	\$25 00
36509	1-18-17	2-15-17	R. S. Ruggles & Co.....	25 00				<b>Board of Water Supply.</b>	
36506	1-24-17	2-16-17	Correct Printing Co., Inc.....	52 26			2-15-17	The Standard Paint Company.....	\$12 92
36508	1- 8-17. 1-15-17	2-16-17	Clarence S. Nathan, Inc.....	76 84			2-15-17	E. R. Nickerson.....	39 60
36503	1- 4-17. 1-10-17	2-16-17	Baron Printing Co.....	74 90			2-15-17	Standard Oil Co. of New York.....	23 76
			<b>Department of Public Charities.</b>				2-15-17	The Allen Auto Specialty Co.....	2 60
36105	1-17-17	2-15-17	The Harral Soap Co., Inc.....	\$4 00			2-15-17	E. F. Keating Co.....	6 50
37485		2-19-17	Henry C. Wright, 1st Deputy Commissioner	24 60			2-15-17	W. & B. Douglas.....	26 55
							2-16-17	Ingersoll-Rand Co.....	30 53
35036	45747	2-14-17	The New Hartford Cotton Manufacturing Co.....	6,513 60			2-15-17	Benjamin S. Adler Co.....	11 34
35035	45668	2-14-17	Metropolitan Tobacco Co.....	1,092 50			2-16-17	Union Smelting and Refining Co., Inc.	20 00
35028	46333	2-14-17	Leo Hamburger.....	1,114 68			2-16-17	L. Katzenstein & Co.....	21 14
35026	46458	2-14-17	John Bellmann.....	7,318 97			2-16-17	Brown Auto Supply Co.....	8 00
35443	12- 4-16. 12-21-16	2-14-17	The Watters Laboratories.....	257 65			2-20-17	William R. Randall.....	9 50
35450	11-25-16. 12-29-16	2-14-17	Agent and Warden of Sing Sing Prison	905 00				<b>Department of Water Supply, Gas and Electricity.</b>	
35439	12-21-16	2-14-17	Tascarella Bros.....	178 50			2-15-17	Agent and Warden of Clinton Prison..	\$80 60
35438	11- 2-16	2-14-17	C. J. Tagliabue Mfg. Co.....	469 10			2-13-17	A. F. Brombacher & Co.....	31 35
35426	11- 9-16	2-14-17	Reedy Elevator Co.....	100 00			2-13-17	Carbic Manufacturing Co.....	54 50
35025		2-14-17	George L. Hiltl Co., Inc.....	7,530 30			2-15-17	Pittsburgh Plate Glass Co.....	32 05
35408	1-22-17	2-14-17	E. Rutzler Co.....	376 00			2-16-17	The Gutta Percha & Rubber Mfg. Co.	23 20
35411	1-26-17	2-14-17	Winkler Construction Co., Inc.....	271 00			2-16-17	Cutting-Larson Co., Inc., Oldsmobile Co. of N. Y.....	8 20
35410	1-24-17	2-14-17	Winkler Construction Co., Inc.....	524 00			2-16-17	Union Truck Mfg. Co., Inc.....	4 00
35353	12-11-16. 12-30-16	2-14-17	The Kny-Scheerer Corporation.....	175 94			2-16-17	Michael Fogarty, Inc.....	12 20
35352	12- 4-16. 1- 3-17	2-14-17	E. Kessling.....	637 60			2-16-17	Hudson Auto Lamp Works, Inc.....	6 25
35350	10-18-16. 10-23-16	2-14-17	The Hospital Supply Co.....	100 60			2-15-17	Alex M. Campbell.....	3 35
35338	12-29-16	2-14-17	Library Bureau.....	114 00			2-16-17	Charles O. Davis, Clerk.....	253 36
35372	12-22-16	2-14-17	The H. B. Claffin Corporation.....	154 38			2-16-17	John V. Harte, Clerk.....	6 45
35382	12-28-16	2-14-17	McKesson & Robbins.....	280 00			2-15-17	Eimer & Amend.....	3 25
35399	12-30-16	2-14-17	Department of Correction.....	100 00			2-15-17	E. F. Keating Co.....	80 83
35386	11-23-16. 12-30-16	2-14-17	Parke, Davis & Co.....	165 05			2-15-17	Emay Motor Car Co., Inc.....	6 46
35387	12- 5-16. 1- 3-17	2-14-17	Powers-Weightman-Rosengarten Co..	157 33			2-15-17	Bernard Corrigan.....	17 50
35331	9- 2-16. 12-16-16	2-14-17	The Watters Laboratories.....	206 18			2-15-17	Frank V. Kelly.....	11 50
35392	3-10-16. 4- 1-16	2-14-17	Waite & Bartlett Mfg. Co.....	241 30			2-16-17	Connelly Iron Sponge & Governor Co.	8 75
35395	12-30-16	2-14-17	Pittsburgh Plate Glass Co.....	124 26			2-16-17	Voorhess Rubber Mfg. Co.....	35 00
35405	12-30-16	2-14-17	Jandous Electric Equipment Co.....	400 00			2-16-17	Frank E. Hale, Director of Laboratories	60 02
35361	12-30-16	2-14-17	Rebecca Melicow.....	101 92			2-16-17	James Cullen, Chief Clerk.....	57 23
35366	12-30-16	2-14-17	Aseptic Products Company.....	137 50			2-15-17	Philip Eich.....	22 55
35384	12-30-16	2-14-17	James A. Miller.....	186 27			2-15-17	John D. Cooley.....	5 98
35380	12- 8-16. 12-14-16	2-14-17	H. T. Jarrett.....	105 25			2-16-17	E. H. Walsh.....	5 72
35379	12- 8-16. 12-14-16	2-14-17	The Hoffman-La Roche Chemical Works	472 40			2-16-17	The Schaeffer & Budenberg Mfg. Co..	1 70
							2-16-17	The Speed Key Selling Agency.....	6 30
35375	1- 3-17	2-14-17	The Diarsenol Co., Ltd.....	540 00			2-16-17	Patterson Brothers.....	1 35
35371	12-11-16	2-14-17	The Canton Rubber Co.....	434 70			2-16-17	American Lamp Works.....	13 72
35415	12-11-16. 1-11-17	2-14-17	Agent and Warden of Sing Sing Prison	284 40			2-16-17	S. F. Bowser & Co., Inc.....	6 58
37586		2-19-17	Roy D. Bailey, General Inspector.....	21 82			2-16-17	John Fox & Co.....	10 00
37488		2-19-17	B. T. Terry, Director.....	16 30			2-16-17	Maher & Flockhart.....	70 00
37493		2-19-17	Helene D. Bengtson, Acting Superintendent	1 50			2- 8-17	Evans Products Corp.....	20 00
							2-16-17	E. P. Gleason Mfg. Co.....	88 00
37494		2-19-17	Dr. John F. Fitzgerald, General Medical Superintendent	28 05			2-16-17	Firestone Tire & Rubber Co., Inc....	28 30
36104	12-26-16. 1-17-17	2-15-17	Oriental Rubber & Supply Co., Inc...	95 09			2-16-17	New Brighton Coal Yard.....	90 00
36069	1-17-17	2-15-17	John Bellmann.....	1 25			2- 8-17	Pattison & Bowns.....	433 95
36074	1-17-17	2-15-17	L. Crocco & Sons.....	76 00					
36101	1- 1-17. 1-31-17	2-15-17	Knickerbocker Ice Co.....	22 20					
36103	1-11-17	2-15-17	The Harral Soap Co., Inc.....	21 25					
36102	1-23-17	2-15-17	The Croker National Fire Prevention Engineering Co.....	9 60					
36106	1-24-17	2-15-17	Stephen H. Payne.....	3 75					
36089	1-15-17	2-15-17	Maltzyme Co.....	12 50					

## VOUCHERS RECEIVED IN DEPARTMENT OF FINANCE, TUESDAY, FEBRUARY 27, 1917.

A statement is herewith submitted of all vouchers filed in the Department of Finance on this date, in which is shown the Department of Finance voucher number, the date of the invoices or the registered

number of the contract, the name of the payee and the amount of the claim. Where two or more bills are embraced in one voucher the date of the earliest is given, excepting that when such vouchers are submitted under a contract the registered number of the contract is shown instead.

WILLIAM A. PRENDERGAST, Comptroller.

Finance Voucher No.	Invoice Date or Contract Number.	Name of Payee.	Amount.
40872	1-10-17	Bellevue and Allied Hospitals.	
		Wm. Farrell & Son.....	\$4,835 05



Invoice Finance Date Vouch- or Con- er No. tract Number.	Name of Payee.	Amount.	Invoice Finance Date Vouch- or Con- er No. tract Number.	Name of Payee.	Amount.	Invoice Finance Date Vouch- or Con- er No. tract Number.	Name of Payee.	Amount.
40875	H. Malmgren	14 52	40953	M. D. Lundin	54 75	40892	S. R. Smith Infirmary	147 50
40876	New York Tel. Co.	29 66	40954	Anton Orgelfinger	82 00	40893	Welsbach Gas Lamp Co.	4 87
40555	H. W. Baker Linen Co.	71 25	40955	H. Pfund	149 00	40894	W. R. Ostrander & Co.	3 24
40556	Stanley & Patterson	8 37	40956	Chas. J. Bogue Electric Co.	85 00	40895	Clover Farms, Inc.	31 59
40557	A. G. Richter	348 00	40957	Lazerne & Kaplan, Inc.	89 00	40896	Clover Farms, Inc.	70 92
40558	T. H. Adie	149 50	40958	Wm. Kroepke	144 00	40897	Henry J. Fink	95
40559	National Biscuit Co.	27 39	40959	Louis Messer	21 50	40898	E. B. Meyrowitz	7 75
40560	Mutual McDermott Dairy Corp.	43 20	40960	R. Solomon & Son, Inc.	74 00	40899	E. Leitz, Inc.	8 82
40561	P. Lawless' Sons	95 96	40961	Finnan & Lee	243 00	40900	The Consolidated Hospital Supply & Laundry Machinery Co.	79 20
40562	Sheffield Farms, Slawson Decker Co.	304 76	40962	H. Fortenbach	1 75	40901	Julius Haas & Sons	425 00
40563	Richman & Samuels	15 54	40516	Boston Specialty Co.	50	40902	Welsbach Gas Lamp Co.	9 30
40564	Knickerbocker Ice Co.	105 13	40517	The Crowell Pub. Co.	540 00	40903	Welsbach Gas Lamp Co.	10 53
40565	Progress Blue Print Co.	73 92	40518	Brooklyn Daily Eagle	5 60	40904	Morris Spitz	80
40566	Wm. Lang	7 50	40519	Paul Baron	80 30	40905	Geo. Vaus	1 75
40567	Hull, Grippen & Co.	2 50	40520	Clarence S. Nathan, Inc.	40 00	40906	American Medical Assn.	2 15
40568	J. B. Prescott & Son	16 50	40521	M. B. Brown P. & B. Co.	15 75	40907	Wilson & Co.	632 25
40569	Sherwin, Williams Co.	111 75	40522	The Reffes, Sandson Co.	19 00	40908	Wilson & Co.	617 88
40570	Wm. Langbein & Bros.	2 70	40523	Wm. Bratter & Co.	3 50	40909	The Consolidated Hospital Supply & Laundry Machinery Co.	79 20
40571	Michael Fogarty, Inc.	79 55	40524	Hygeia Distilled Water Co.	18 72	40910	Standard Oil Co. of N. Y.	72 71
40572	Gurney Elevator Co.	75 00	40525	Powers Accounting Machine Co.	106 25	40911	Standard Oil Co. of N. Y.	288 07
40573	American Laundry Machinery Co.	62 45	40526	Hygeia Distilled Water Co.	72	40912	Oriental Rubber & Supply Co., Inc.	73 45
40574	F. Wagner & Son	178 25	40527	E. B. Latham & Co.	17 97	40913	Oriental Rubber & Supply Co., Inc.	60 67
<b>Coroner, Borough of Richmond.</b>			40528	Crucible Steel Co. of America	64 80	40972	Eimer & Amend	24 00
40590	Broad Street Garage	\$20 60	40529	Eberhard Faber	50	40973	Ford Motor Co.	24 48
<b>County Court, Queens County.</b>			40530	Colonial Steel Co.	39 34	40974	Robt. J. Wilson, M. D.	3 90
40539	John J. Sullivan	\$60 80	40531	Keuffel & Esser Co.	27	40975	J. P. Duffy Co.	377 00
<b>Surrogate's Court, Kings County.</b>			40532	Geo. T. Montgomery	17 64	40976	Armour & Co.	38 76
40577	Underwood Typewriter Co., Inc.	\$0 50	40533	Thos. Garnar & Co., Inc.	70 51	40977	Bausch & Lomb Optical Co.	47 52
40578	New York Tel. Co.	109 26	40534	Hammacher, Schlemmer & Co.	4 41	40978	New York Bottling Co., Inc.	5 20
40581	Clynta Water Co.	4 50	40535	American Type Founders Co.	71 90	40979	Robt. J. Wilson, M. D.	1 15
40582	Crescent Towel Sup. Co.	3 00	40536	Ja. B. Allen	27 50	40980	S. Dana Hubbard, M. D.	5 80
40583	Agent and Warden, Auburn Prison	30 00	40537	American Type Founders Co.	56 76	40981	S. Dana Hubbard, M. D.	140 06
40584	Van Brunt Tandy	13 35	40538	Montgomery & Co., Inc.	16 20	40982	S. Dana Hubbard, M. D.	17 91
<b>County Clerk, Queens County.</b>			40825	Daniel J. Rice	267 00	40983	S. Dana Hubbard, M. D.	148 21
40575	Alex. Dujat	\$3 02	40826	Mary E. Tuohy	10,200 00	40984	S. Dana Hubbard, M. D.	39 65
40576	The Western Union Tel. Co.	2 00	40827	T. Frederick Jackson	2,520 00	40985	Robt. J. Wilson, M. D.	44
40579	Brooklyn Union Towel Sup. Co.	3 25	40828	Jandous Elec. Equip. Co.	535 00	40986	S. Dana Hubbard, M. D.	51 40
<b>County Clerk, Bronx County.</b>			40829	T. Frederick Jackson	574 00	40987	S. Dana Hubbard, M. D.	7 50
40586	Van Dorn Iron Works Co.	\$551 75	40830	John Kolenik, Jr., & Co.	724 00	40988	S. Dana Hubbard, M. D.	7 30
40585	Century Rubbr Stamp Works	5 60	40831	T. Frederick Jackson	695 00	40989	S. Dana Hubbard, M. D.	20 50
<b>Department of Correction.</b>			40832	Mirabella & Miano	480 00	40990	S. Dana Hubbard, M. D.	39 75
40707	John F. Schmadeke	\$427 34	40833	Century Ventilating Co.	220 00	40991	The Hart & Hutchinson Co.	13 60
40708	Armour & Co.	63 92	40834	Morris Levin	590 00	40992	Bligh & Engel	8 28
40709	Chas. F. Matlage	669 55	40835	Morris Levin	660 00	40993	Jordan & Co.	2 00
40710	Mutual McDermott Dairy Co.	205 71	40836	Morris Levin	302 50	40994	Walter C. Scott	3 35
40711	Peter J. Constant	422 62	40963	Martin F. Maloney	29 00	40995	P. Lenane & Bros.	8 98
40712	Buck Bros.	28 50	40964	Ohlhausen & Veit	415 00	40996	A. J. & J. J. McCollum, Inc.	8 75
40725	Standard Plumbing Supply Co.	62 78	40965	M. Cohen & Co.	29 00	40997	L. R. Wallace	1,044 23
40712	Agent and Warden, Auburn Prison	14 50	40966	D. Elkind	415 00	40998	Bausch & Lomb Optical Co.	9 70
40713	Hull & Grippen Co.	17 04	40967	Edison Lamp Works of the General Electric Co.	87 75	40999	Bedford Park Garage	28 79
40714	Richard Irelter	165 00	40968	Finnan & Lee	38 00	40940	Bedford Park Garage	20 97
40715	Samuel E. Hunter	11 25	40969	R. Solomon & Son, Inc.	60 00	40941	Bedford Park Garage	16 40
40716	James A. Miller	131 43	40970	Samuel Gallucci	14 00	40942	John D. Killian Auto Co., Inc.	70 48
40717	The Texas Co.	31 50	40971	H. J. Langworthy	78 00	40943	John D. Killian Auto Co., Inc.	29 12
40718	Stanley & Patterson	3 60	<b>Department of Finance.</b>			40944	Palo Co.	21 34
40719	Montgomery & Co.	26 68	40865	William Bratter & Co.	\$7 75	40945	Eimer & Amend	13 80
40720	Buck Bros.	2 70	40866	The International Postal Supply Co.	75 00	40946	Stanley & Patterson	348 51
40721	Consolidated Gas Co. of N. Y.	327 80	40867	The Plumber's Trade Journal	1 00	40947	Bligh & Engel, Inc.	42 00
40722	Peter J. Constant	504 46	40868	Engineering News	5 00	40948	Bligh & Engel	13 85
40723	Nason Mfg. Co.	250 00	40869	C. L. Morgan	30 00	40949	C. L. Dooley, Inc.	290 00
<b>District Attorney, Richmond County.</b>			40870	Inwood Iron Works	18 00	<b>Law Department.</b>		
40515	Stapleton Garage	15 00	40871	Howard R. Cox	68 43	40646	John L. Webb	\$33 70
<b>Department of Docks and Ferries.</b>			40853	The Peerless Towel Sup. Co.	8 72	40647	Robert Gunn	7 85
40653	Coastwise Dredging Co.	4,372 71	40854	Index Visible, Inc.	13 20	40648	James A. Russell	100 00
40665	H. W. Johns-Manville Co.	36 98	40855	The Tenggwall Co.	8 45	40649	C. F. H. Pagan	86 50
40666	John Curtin	33 75	40856	The Hooven Owens Rent-schler Co.	5 80	40635	James Drury	6 75
40667	Jos. Johnston's Sons	30 00	40857	Gane Bros. & Co.	991 20	40636	George M. Laubshire	7 00
40668	A. S. Cameron Steam Pump Works	7 70	40858	N. Y. Blue Print Paper Co.	3 36	40637	Louis Granat	9 80
40669	C. D. Durkee & Co.	4 80	40859	Remington Typewriter Co.	51 95	40638	Frederick Meakin	40 00
40670	Jenkins Bros.	1 50	40860	Felt & Tarrant Mfg. Co.	250 00	40639	William P. Cherry	23 50
40671	Barrett Company	1 50	40861	Henry Bainbridge & Co.	7 36	40640	John Standfast	2 00
40672	The Hayden & Derby Mfg. Co.	18 48	40862	Boston Specialty Corp.	2 00	40641	Acme Law Reporting Co.	5 00
40673	American District Tel. Co.	20 55	40863	New York Central R. R. Co.	80 00	40642	James Graham	4 00
40674	Professional Memoirs	3 00	40864	Stromberg Elec. Co.	4 61	40643	William J. Sullivan	3 20
40675	M. B. Brown P. & B. Co.	3 00	40847	George Jacobs	6 00	40644	John H. Ruehmiling	4 80
40654	John E. Donovan	37 50	40848	American District Tel. Co.	6 00	40645	Henry S. Sanders	5 30
40655	Agent and Warden, Clinton Prison	119 60	40849	The Western Union Tel. Co.	27 37	<b>Miscellaneous.</b>		
40656	Egan Waste Co.	442 50	40850	John Keeler's Sons	199 15	40976	Jamaica Hospital	468 95
40657	C. D. Durkee & Co.	1 68	40851	Robert B. McIntyre	53 35	40977	New York Hospital	3,252 28
40658	Montross & Clarke Co.	3 40	40852	Meyer Parmet	33 25	40978	St. Mary's General Hospital of the City of Brooklyn	2,082 86
40659	C. M. Lane Life Boat Co.	140 00	40853	Fire Department.		40979	Children's Aid Society	5,721 13
40660	Gutta Percha & Rubber Mfg. Co.	61 50	40854	Frank Nebeling	\$64 39	40980	Hospital for Deformities and Joint Diseases	475 74
40661	Agent and Warden, Sing Sing Prison	12 60	40855	Wm. J. Shea	1,330 90	40981	St. Agatha Home for Children	6,498 13
40662	A. P. W. Paper Co.	9 00	40856	Wm. Farrell & Son	2,113 02	40982	St. Malachy's Home	8,341 28
40663	Wheeling Corrugating Co.	488 20	40691	The Manhattan Rubber Mfg. Co.	2,620 45	40983	Katherine G. Winter	25 00
40664	Alpha Electric Co.	41 21	40692	The W. A. Clark Wire Co.	1,086 00	40984	St. Andrew's Realty Co.	23 00
<b>Board of Elections.</b>			40693	The Manhattan Rubber Mfg. Co.	1,346 55	40985	Brooklyn Daily Eagle	1,288 91
40706	New York Telephone Co.	74 60	40694	The W. A. Clark Wire Co.	89 00	40986	Brooklyn Union Pub. Co.	2,621 62
40703	M. B. Brown P. & B. Co.	13 50	40695	Francis M. A. Leach	623 89	40987	The Brooklyn Citizen	2,034 19
40704	M. B. Brown P. & B. Co.	28 00	40696	Wm. Farrell & Son	33 45	40988	The Brooklyn Daily Times	1,102 60
40705	Underwood Typewriter Co.	83 03	<b>Department of Health.</b>			40989	Roehr Publishing Co.	1,673 86
40996	New York Telephone Co.	16 31	40514	Alfred E. Shipley	\$2,500 00	40990	Mary L. Dennler	105 00
40997	New York Telephone Co.	8 13	40873	Julius Haas' Sons, Inc.	700 00	40991	Franklin Trust Co.	312 50
40998	Western Union Tel. Co.	4 50	40874	Bligh & Engel	1,806 00	40992	Wendell L. Nichols	283 33
40999	August Mietz	400 00	40880	Swift & Co.	8 43	40993	Mary Handy Casey	184 68
40700	Eagle Warehouse & Storage	375 00	40881	Beyer Bros. Commission Co.	12 67	40994	Albert Adams	33 24
40701	P. Belford & Son	337 50	40882	Beyer Bros. Commission Co.	190 04	40995	John T. Roche	39 15
40702	William Richenstein	250 00	40883	M. O'Brien & Son, Inc.	44 84	40996	Thos. Barrett	22 50
<b>Department of Education.</b>			40884	A. Silz, Inc.	27 81	40997	John A. Grese	7 70
40512	Peter Plunkett	136 00	40885	Morris & Co.	10 80	40998	Felix Frizella	5 96
40513	Peter Plunkett	90 00	40886	Morris & Co.	1 90	40999	Thos. Taylor	51 05
40950	Julius Haas' Sons, Inc.	410 00	40887	Atlantic Blaugas Co.	26 00	40900	John Kelly	12 86
40951	Duncan Stewart	3 25	40888	Clover Farms, Inc.	112 59	40901	Vincenzo Muscatiello	40 01
40952	The Central Heating Co.	380 00	40889	Clover Farms, Inc.	1 26	40902	Jacob Weinstein	20 30
			40890	E. Leitz, Inc.	17 24	40903	Hugh J. Walsh	4 38
			40891	Bklyn. Bridge Freezing & Cold Storage Co.	7 24	40904	Isaac Cooper	2 98
						40905	Pietro Benedetto	27 69
						40906	Michele Chervino	44 82
						40907	Jas. Brennan	9 85



Invoice Finance Date Vouch- or Con- er No. tract Number.	Name of Payee.	Amount.	Invoice Finance Date Vouch- or Con- er No. tract Number.	Name of Payee.	Amount.	Invoice Finance Date Vouch- or Con- er No. tract Number.	Name of Payee.	Amount.
40604	Dominick Crea .....	1 49	40995	2- 7-17 Pennsylvania Rubber Co...	71 50	40754	10-27-16 Manhattan Store Co.....	1 25
40605	Antonio Loughitano .....	4 35	40996	2- 7-17 Gurney Mfg. Co.....	2 00	40755	12-23-16 Warner, Quinlan Asphalt	
40606	Berkley Booker .....	19 04	40997	2-16-17 Peter Ewald .....	15 00		Co. ....	778 61
40607	Edmund F. Lutz .....	1 46	40998	2-16-17 C. A. Hasbrouck & Son...	13 60	40756	12- 9-16 Greenlie-Halliday Co. ....	750 00
40608	Ben Moskowitz .....	44 62	40999	2-15-17 Metropolitan Roofing Co..	7 00	40757	12-27-16 J. K. Larkin & Co.....	91 20
40609	Wm. Pasternack .....	26 16	41000	2-16-17 Wm. McDonough & Sons..	198 00	40758	12- 5-16 John A. Casey Co.....	27 27
40610	Jas. Wright .....	30 78	41001	2- 9-17 Frank Richards & Gardner			<b>President of the Borough of The Bronx.</b>	
40611	Chas. J. Eisele .....	4 56		Co. ....	74 00	40877	Wm. A. Prendergast.....	\$150 26
40612	Samuel Brown .....	1 58	41002	2- 5-17 New York Sporting Goods			<b>President of the Borough of Brooklyn.</b>	
40613	Theodore Engler .....	31 38		Co. ....	38 50	41046	1-24-17 Godfrey, Keeler Co.....	\$52 16
40614	Wm. Hehl .....	17 91		<b>President of the Borough of Manhattan.</b>		41047	1-26-17 W. R. Adams & Co.....	155 87
40615	Wm. J. Moore .....	9 61	40823	Wm. A. Prendergast.....	\$5,407 25	41048	1-20-17 A. W. Brown Elec. Co....	1 75
40616	Eugene O'Reilly .....	153 24	40737	44441 Phoenix Sand & Gravel Co.	437 31	41049	2- 2-17 Herring, Hall, Marvin Safe	
40617	Margaret McCarthy .....	22 42	40738	33680 U. S. Wood Pres. Co.....	237 53		Co. ....	2 00
40618	Jas. L. Reid .....	4 29	40739	34186 Warner, Quinlan Asp. Co..	185 60	41050	2- 7-17 Western Elec. Co., Inc....	2 25
40619	Thos. S. Dolan .....	90 00	40740	37346 Asphalt Const. Co.....	910 45	41051	12-29-16 A. W. Brown Elec. Co....	20 00
40620	Wm. McKinley .....	90 00	40741	45435 Aztec Asp. Co., Inc.....	2,241 00	41052	2-21-17 Robert H. Bryson.....	5 00
40621	Paolo Turano .....	16 72	40742	45622 Walton Cont. Co.....	6,034 72	11032	45208 Newman & Carey Co....	2,018 68
40622	Chas. R. Goutches .....	63 84	40743	44347 Kingsbridge Cont. Co....	3,245 47	11033	45242 John C. Schrade .....	2,148 86
40623	Wm. J. Decker .....	12 05	40744	45718 Sauter Const. Co.....	2,922 88	41034	2-16-17 I. Blyn & Sons.....	1 75
40624	Timothy McCarthy .....	20 07	40745	46247 Laconia Cont. Co.....	4,651 20	41035	1-11-17 Eagle Spring Water Co....	8 10
40625	Timothy Fitzmaurice .....	57 66	40746	45849 Peter Cramer .....	379 48	41036	2-14-17 Midget Novelty Co.....	2 75
40626	Michael Ryan .....	25 00	40787	1-29-17 The Arco Co.....	51 00	41037	2-16-17 E. Belcher Hyde .....	58 00
40627	Henry Kratch .....	10 71	40788	1-29-17 The Prince Mfg. Co.....	7 50	41038	2- 2-17 Adding Machine Inspection	
40628	Andrew Flood .....	8 82	40789	1-26-17 David Shuldiner, Inc....	171 75		& Sales Co. ....	5 75
40629	Michael Barone .....	40 60	40790	2- 2-17 M. Meurer Bros. Co.....	70 75	41039	1- 5-17 Bergstrom & Bass .....	21 64
40630	Harry T. Jones .....	40 60	40791	2- 7-17 The Griscom, Russell Co..	25 00	41040	2-14-17 Ford Service Station.....	1 60
40631	Jos. Liirell .....	64 04	40792	1-31-17 M. Eberhart & Son Co....	68 81	41041	12-27-17 J. Morris .....	2 65
40632	Jos. Gregory .....	12 27	40793	1-23-17 The Barber Asp. Pav. Co..	243 00	41042	12-20-16 A. W. Brown Electric Co..	42 02
40633	Julius Martins .....	16 69	40794	2- 1-17 Cornell & Underhill .....	43 19	41043	12-29-16 A. W. Brown Elec. Co....	36 00
40634	Catherine Reinhardt .....	1,543 70	40795	1-31-17 Vought & Williams.....	10 37	41044	2- 7-17 C. W. Keenan .....	94 00
	<b>Department of Parks, Borough of Brooklyn.</b>		40795A	1-25-17 Warner, Quinlan Asp. Co..	51 28	41045	1-12-17 J. Morris .....	12 00
40553	2-26-17 Knickerbocker Supply Co...	93 24	40796	1-31-17 The Aztec Asp. Co., Inc..	9 45		<b>President of the Borough of Queens.</b>	
40554	Brooklyn Institute of Arts & Sciences .....	6,131 95	40797	1-25-17 Warner, Quinlan Asp. Co..	24 00	43109	A. D. Bunner .....	2,684 30
	<b>Department of Parks, Borough of The Bronx.</b>		40798	1-31-17 The Aztec Asp. Co., Inc..	16 80	40879	44560 New York Tel. Co....	464 86
40726	12- 7-16 E. B. Latham & Co.....	28 75	40811	11- 6-16 Springsted & Adamson...	175 00		<b>Department of Public Charities.</b>	
40727	2-19-17 Yawman & Erbe Mfg. Co..	2 65	40812	11-11-16 The Sicilian Asphalt Pvg.		40837	35080 Geo. L. Hiltl Co.....	1,998 49
40728	2- 5-17 Stumpp & Walter Co.....	71 40	40813	12-16-16 U. S. Wood Pres. Co.....	525 86	40838	45658 B. Nicoll & Co.....	1,879 95
40729	2- 7-17 The Haral Soap Co. ....	7 50	40814	12-16-16 Laconia Contr. Co.....	41 47	40839	46449 Conron Bros. Co.....	1,958 16
40730	2-16-17 Pain's Manhattan Beach		40815	12-19-16 Vought & Williams.....	278 47	40840	46533 Leo Hamburger .....	2,062 00
	Fireworks .....	107 50	40816	12-14-16 Laconia Contr. Co.....	185 85	40841	46463 Frank J. Murray Co.....	1,172 92
40731	2-10-17 Braunfels, Browning Co...	25 69	40817	9-28-16 U. S. Wood Preserving Co.	16 97	40842	46464 Mutual, McDermott Dairy	
40732	1-24-17 Vought & Williams .....	340 73	40818	12- 9-16 Charles W. Crane .....	674 55		Corp. ....	55 65
40733	1- 1-17 A. P. Dienst Co.....	112 22	40819	11-23-16 Warner, Quinlan Asp. Co..	13 26	40843	46469 Swift & Co. ....	1,028 31
40734	2- 9-17 The Locomobile Co. of		40820	12- 9-16 Republic Constr. Co.....	26 24	40844	46467 R. F. Stevens Co.....	3,803 78
	America .....	50 38	40821	12- 5-16 The Cleveland Trinidad Co.	13 32	40845	46667 Thomas M. Blake.....	32 56
40735	2- 8-17 T. Maher .....	2 75	40799	1-22-17 Otis Elevator Co.....	132 00	40846	46352 B. Nicoll & Co.....	1,868 91
40736	2- 8-17 Langton Co. ....	3 15	40800	1- 2-17 Excelsior Stables, Inc....	30 00		<b>Sheriff, Richmond County.</b>	
	<b>Police Department.</b>		40801	1- 5-17 Scofield Co. ....	8 00	40824	2- 3-17 Democrat Herald .....	41 04
41024	Walter Robertson .....	16 75	40802	12- 6-16 Washington Hdwe. Co....	27 60	40587	12- 1-16 Bordens Farm Products Div.	9 48
41025	H. J. Case.....	4 05	40803	10-27-16 Ames Transfer Co.....	67 30	40588	Spire Pitou, Jr. ....	3 80
41026	Thomas S. Hughes .....	4 53	40804	10- 6-16 Upper Hudson Stone Co...	919 94	40589	Spire Pitou, Jr. ....	2 40
41027	Western Union Tel. Co....	1 59	40805	10- 6-16 Upper Hudson Stone Co...	974 97		<b>Sheriff, Kings County.</b>	
41028	Postal Telegraph Cable Co.	6 29	40806	11- 1-16 Warner, Quinlan Asphalt		41063	1-13-17 The Brooklyn Citizen ....	3 50
41029	New York & Queens Elec-		40807	12- 8-16 The Barber Asphalt Pvg.	2,766 00	41064	1-31-17 Lindsay Laboratories .....	3 70
	tric L. & P. Co.....	1 25		Co. ....	605 86	41065	2- 7-17 Abraham & Straus .....	15 12
41030	Martin McNamara .....	5 00	40808	8- 3-16 The Aztec Asphalt Co.....	170 90	41066	1-20-17 John E. Swenson .....	21 75
41031	Geo. M. Peebles .....	3 60	40809	12-14-16 Franklin Contr. Co.....	183 13	41067	2-13-17 M. S. Brown .....	2 50
40540	2- 8-17 Standard Oil Co. of N. Y..	91 82	40810	12-20-16 Uvalde Asphalt Pvg. Co...	84 00	41068	New York Tel. Co. ....	54 01
40541	2-13-17 Fallon Law Book Co.....	7 50	40759	12-18-16 Joseph Elias & Co.....	246 82		<b>Sheriff, Bronx County.</b>	
40542	1-30-17 Topping Bros. ....	3 90	40760	12- 9-16 H. W. Caldwell & Son Co..	19 19	40580	46895 New York Tel. Co....	46 98
40543	2- 5-17 Ford Motor Co. ....	6 59	40761	1- 9-17 Traylor Engineering & Mfg.		40822	<b>Department of Street Cleaning.</b>	
40544	2- 2-17 Auto Service Specialty Co.	2 25		Co. ....	126 60		Walter S. Wolfe .....	16 00
40545	2-12-17 Chas. H. Van Aken, Inc..	47 57	40762	12- 9-16 Cornell & Underhill .....	68 40		<b>Tenement House Department.</b>	
40546	2- 8-17 H. Tasoff .....	34 00	40763	11-14-16 Warner, Quinlan Asphalt		41012	2- 8-17 New York Telephone Co...	20 00
40547	1-30-17 Meder, Staudt Co., Inc....	8 00		Co. ....	8 00	41013	2-27-17 John J. Murphy .....	500 00
40548	2- 5-17 Colt, Stratton Co., Inc..	8 77	40764	12- 8-16 The Aztec Asphalt Co.....	33 30	41003	2-19-17 Keuffel & Esser Co.....	6 02
40549	2- 6-17 Stewart-Warner Speedom-		40765	12- 5-16 The European Asphalt		41004	2-18-17 Theo. Moss & Co.....	17 95
	eter Corp. ....	1 00		Corp. ....	36 00	41005	2- 1-17 Knickerbocker Towel Supply	
40550	2- 6-17 Stewart Products Service		40766	12-20-16 Willard Storage Battery Co.	11 74		Co. ....	40 50
40551	Station Co. ....	11 25	40767	7-17-16 Central Tire Repair Co....	43 60	41006	1-31-17 Guarantee Typewriter Co..	75
	Hudson Auto Lamp Works,		40768	11- 1-16 Calvin Tompkins .....	562 60	41007	2-13-17 Tower Mfg. & Nov. Co....	13 75
40552	2- 3-17 Standard Oil Co. of N. Y..	45 26	40769	1-18-17 The Clark & Winkins Co..	120 00	41008	1- 8-17 E. Belcher Hyde .....	7 50
41014	Frank J. Batzing .....	2 20	40770	2- 2-17 Independent Salt Co.....	9 00	41009	2- 6-17 The Globe-Wernicke Co....	30 40
41015	Jas. J. Finan .....	86 50	40771	2- 5-17 The Grady Mfg. Co.....	12 00	41010	2-20-17 Bauer & Typermass Co., Inc.	90 00
41016	Jas. H. Gillen .....	60	40772	1-12-17 Eugene Dietzen Co.....	18 05	41011	1-31-17 John Konig .....	12 11
41017	Frank J. Batzing .....	1 50	40773	1-18-17 Standard Oil Co. of N. Y..	4 00		<b>Board of Water Supply.</b>	
41018	John Rotchford .....	23 04	40774	2- 5-17 Consolidated Packing &		41060	2-20-17 Mrs. Martin Tompkins ....	66 95
41019	Geo. C. Leavitt .....	6 89		Sup. Co. ....	82 16	41061	Catskill Mountain Tel. Co..	7 05
41020	Walter V. Rose.....	10 02	40775	1-18-17 The Bristol Co.....	34 18	41062	12-31-16 New York Telephone Co...	2 50
41021	Nicholas Capobianco .....	4 92	40776	1-12-17 Scofield & Co.....	6 20	41053	1-18-17 The Electric Cable Co....	399 95
41022	Edward J. Bourke .....	52 00	40777	1-24-17 The S. Finch Co.....	45 40	41054	The Electro Sun Blue Print	
41023	John A. Hoigren, Jr.....	1 35	40778	1-22-17 Lee Tire Sales Co.....	52 02		Co. ....	14 56
40983	2-16-17 Tower Mfg. & Nov. Co....	80	40779	1- 2-17 Buick Motor Co.....	22 00	41055	1-31-17 Exide Battery Depots, Inc.	8 10
40984	1- 4-17 National Press Intelligence		40780	2- 1-17 S. Appel & Co.....	9 00	41056	Chas. C. Grubb .....	69 25
	Co. ....	1 56	40781	2- 1-17 Electric Hose & Rubber Co.	87 95	41057	2-16-17 John J. Kerwin & Co., Inc.	27 70
40985	12-29-16 Hammacher, Schlemmer &		40782	1-29-17 Washington Hardware Co..	4 59	41058	1-31-17 Lithoprint Co., Inc.....	40 14
	Co. ....	16 73	40783	1- 5-17 Annin & Co.....	74 48	41059	2-15-17 Defiance Mfg. Co.....	5 25
40986	12- 5-16 Wayne Oil Tank & Pump		40784	2- 1-17 The Gutta Percha & Rubber			<b>Department of Water Supply, Gas and Electricity.</b>	
	Co. ....	80 31		Mfg. Co. ....	17 00	40684	43908 The Edison Electric Ill. Co.	
40987	2- 7-17 Frank B. Hedenberg.....	24 75	40785	1-24-17 Washington Hdwe. Co.....	1 23		of Brooklyn .....	10,469 52
40988	2-13-17 Climax Stationery Co....	111 50	40786	1-22-17 J. P. Duffy Co.....	74 97	40685	43591 Victory Cont. Co. ....	3,215 01
40989	2-13-17 F. W. Anderson & Co., Inc.	70 56	40747	12- 1-16 Meyer, Denker, Simram Co.	46 50	40686	43115 Soraci Cont. Co. ....	2,497 50
40990	2- 9-17 M. B. Brown P. & B. Co...	1 50	40748	12- 5-16 National Coke & Coal Co..	6 25	40677	10- 2-16 Hull, Grippen & Co.....	8 46
40991	2- 7-16 Rushmore Dynamo Works.	5 07	40749	12- 9-16 Standard Oil Co. of N. Y..	4 12	40678	1- 4-17 C. B. Gregory & Son.....	17 00
40992	2-14-17 Schoverling, Daly & Gales.	963 00	40750	10-17-16 Index Visible, Inc.....	15 00	40678	1- 8-17 Swan & Finch Co.....	292 20
40993	2-18-17 Schoverling, Daly & Gales.	130 33	40751	11- 6-16 Chas. E. Riess & Co.....	100 00	40679	12-18-16 John A. Gregory .....	853 17
40994	2- 9-17 Art Metal Const. Co.....	28 63	40752	11-17-16 Lee Tire & Sales Co.....	184 20	40680	Mosholy Garage .....	15 00
			40753	1-13-17 A. P. Dienst Co.....	1 64	40681	H. B. Machen .....	276 14
						40682	John W. McKay .....	25 30
						40683	Geo. H. Williams .....	20 38

## POLICE DEPARTMENT.

## REPORT FOR THE QUARTER ENDED DECEMBER 31, 1916.

The authorized strength of the Police Force at the end of the quarter, in all ranks, was 10,849. There were on the rolls Dec. 31, 1916, in all ranks, a total of 10,596. The following changes occurred in the personnel of the force during the quarter: Retired on application: 7 Lieutenants, 2 Sergeants, 12 Patrolmen; retired on Surgeon's certificate: 1 Surgeon, 1 Sergeant, 5 Patrolmen, 1 Matron; died: 1 Surgeon, 3 Lieutenants, 3 Sergeants, 14 Patrolmen, 1 Matron; dismissed: 6 Patrolmen; resigned: 1 Surgeon, 11 Patrolmen; dropped from rolls: 1 Patrolman; reduced: 1 from Inspector to Captain; re-instated, 3 Patrolmen; appointed, 64 Patrolmen on Probation; promoted, 17 to Sergeant, 12 to Lieutenant, 3 to Captain, 1 to Inspector.

The personnel of the Department, other than members of the force, numbered 326 on Sept. 30, and 319 on Dec. 31, 1916.

During the quarter the Medical Officers (Surgeons) of the Department, made

an aggregate of 53,869 visits to members of the force absent through sickness, an aggregate of 101,834½ days. They made 130 physical examinations of candidates for appointment, and examined 15 members of the force seeking retirement, 6 of whom were found disabled physically.

During the quarter a total of 437 disciplinary charges were preferred against members of the force, and 711 charges were disposed of (including charges pending at the beginning of the quarter). Of these, 9 were filed; in 85 cases the charges were dismissed; reprimands were given in 236 cases, and in 366 cases fines were inflicted, while 15 charges resulted in dismissal from the Department.

The Motorcycle Squad served 3,053 summonses during the quarter.

The total received from licenses during the quarter was \$190.

A total of 1,162 persons, residents of the City, were reported missing. Inquiries from outside the City were received concerning 441 missing persons, who, it was supposed, might be in the city. Of these so reported during the fourth quarter, there were located during this quarter (including those who returned home), 1,063 residents and 344 non-residents.



Cases of unidentified dead were reported to the number of 165, and 127 identifications of such dead were effected.

Report of the Police Pension Fund for the Quarter.			
Balance, Sept. 30.....	\$274,492 53	Pensions paid .....	\$630,608 11
Receipts .....	365,239 11	Refunds .....	5,309 19
		Balance, Dec. 31.....	3,814 34

The Property Clerk received during the quarter a total of 2,348 lots of lost, stolen or abandoned property and condemned Department property. The estimated total value of property delivered by the Department to claimants during the quarter was \$527,894.85.

There were 372 horses on hand September 30, and 343 on hand December 31. The Steam Boiler Squad examined during the quarter 3,347 engineers and 327 firemen and tested 4,219 steam boilers.

During the quarter 35 original applications for pension and 2 for relief were granted. Two original applications, 1 for increase and 2 for relief were denied.

The customary tables of arrest statistics follow:  
*Summary of Arrests Made and Summonses Served During Fourth Quarter of 1916 and Corresponding Quarter of 1915, with Dispositions Reported During Same Periods, Including Cases Pending from Earlier Periods Disposed of During These Quarters.*

	1916.			1915.		
	Uniformed Force.	Detective Bureau.	Total.	Uniformed Force.	Detective Bureau.	Total.
<b>Arrests—</b>						
Felonies .....	2,503	2,584	5,087	2,386	2,776	5,162
Misdemeanors .....	15,744	4,983	20,727	21,777	4,406	26,183
Juvenile delinquency..	1,310	926	2,236	1,446	682	2,128
Total .....	19,557	8,493	28,050	25,609	7,864	33,473
Witnesses, lunatics, etc. ....	19	110	129	80	77	157
Summonses .....	13,632	28	13,660	19,409	.....	19,409
Grand total .....	33,208	8,631	41,839	45,098	7,941	53,039
<b>Convictions—</b>						
Felonies .....	1,076	1,115	2,191	1,273	1,472	2,745
Misdemeanors .....	12,266	3,160	15,426	18,120	2,789	20,909
Juvenile delinquency..	884	872	1,756	997	589	1,586
Total .....	14,226	5,147	19,373	20,390	4,850	25,240
Witnesses, lunatics, etc. ....	2	8	10	.....	.....	.....
Summonses .....	13,020	26	13,046	18,552	.....	18,552
Grand Total .....	27,248	5,181	32,429	38,942	4,850	43,792
<b>Acquittals—</b>						
Felonies .....	1,450	1,449	2,899	1,588	1,788	3,376
Misdemeanors .....	3,760	1,686	5,446	4,368	1,594	5,962
Juvenile delinquency..	431	130	561	671	137	808
Total .....	5,641	3,265	8,906	6,627	3,519	10,146
Witnesses, lunatics, etc. ....	15	87	102	.....	.....	.....
Summonses .....	667	2	669	805	.....	805
Grand Total .....	6,323	3,354	9,677	7,432	3,519	10,951
<b>Other Dispositions—</b>						
Felonies .....	45	186	231	(Included with		
Misdemeanors .....	31	39	70	Convictions		
Juvenile delinquency..	9	28	37	in 1915.)		
Total .....	85	253	338			

*Summary of Dispositions Obtained During the Fourth Quarter of 1916, Exclusive of Prisoners Delivered to Other Authorities, Those Who Died Awaiting Trial, and Those Who Failed to Answer Summons or Otherwise Escaped Trial, Classified by Date of Arrests.*

## PART 1. ENTIRE FORCE, INCLUDING DETECTIVE BUREAU.

Date of Arrest	Felonies.		Misdemeanors.		Juvenile Delinquent.		Summonses.		Witnesses.		Total.	
	Con-victed.	Dis-charged.	Con-victed.	Dis-charged.	Con-victed.	Dis-charged.	Con-victed.	Dis-charged.	Con-victed.	Dis-charged.	Con-victed.	Dis-charged.
1915 .....	26	19	24	7	..	..	..	..	..	..	50	26
1916—												
January .....	8	8	13	8	..	3	2	..	..	..	23	19
February .....	25	18	25	5	3	..	1	..	..	2	54	25
March .....	24	13	48	16	4	4	..	..	..	1	76	33
April .....	55	37	68	24	10	8	..	..	..	1	133	70
May .....	87	52	107	32	14	10	7	1	1	2	216	97
June .....	101	74	172	96	28	8	1	3	..	18	312	199
July .....	144	130	209	136	46	19	19	5	..	13	418	303
August .....	242	227	285	229	126	35	21	6	..	2	674	499
September .....	400	471	1,011	602	225	60	37	11	2	15	1,675	1,159
October .....	539	801	4,963	1,606	567	188	4,677	252	6	30	10,752	2,877
November .....	391	634	4,669	1,471	440	143	4,965	218	..	14	10,465	2,480
December .....	149	415	3,832	1,214	293	84	3,306	173	1	4	7,581	1,890
Total .....	2,191	2,899	15,426	5,446	1,756	561	13,046	669	10	102	32,429	9,677

## PART 2. DETECTIVE BUREAU ONLY.

Date of Arrest	Felonies.		Misdemeanors.		Juvenile Delinquent.		Summonses.		Witnesses.		Total.	
	Con-victed.	Dis-charged.	Con-victed.	Dis-charged.	Con-victed.	Dis-charged.	Con-victed.	Dis-charged.	Con-victed.	Dis-charged.	Con-victed.	Dis-charged.
1915 .....	12	15	11	3	..	..	..	..	..	..	23	18
1916—												
January .....	2	4	4	3	..	..	..	..	..	..	6	7
February .....	11	11	7	3	1	..	..	..	..	..	19	14
March .....	15	12	21	6	3	..	..	..	..	1	39	19
April .....	30	19	31	2	5	1	..	..	..	1	66	23
May .....	44	31	32	17	9	..	..	..	1	2	86	50
June .....	59	37	39	29	10	3	..	..	..	17	108	86
July .....	89	75	59	45	17	6	..	..	..	12	165	138
August .....	128	140	82	107	56	6	..	..	..	1	266	254
September .....	222	285	486	403	135	27	..	..	2	14	845	729
October .....	265	393	1,065	503	322	46	5	1	4	22	1,661	965
November .....	171	263	764	361	204	26	12	1	..	13	1,151	664
December .....	67	164	559	204	110	15	9	..	1	4	746	387
Total .....	1,115	1,449	3,160	1,686	872	130	26	2	8	87	5,181	3,354

ARTHUR WOODS, Commissioner.

## Borough of Manhattan.

Report for week ended Feb. 3, 1917.

General Office—Orders Nos. 319 to 402, inclusive, were issued; 83 requisitions were received and acted upon. Five requisitions, including 53 vouchers amounting to \$87,588.58, were drawn on the Comptroller.

Cashier's Office—Resetting and repav-

ing Special Fund water sewer openings, etc., \$3,994.40; redemption of obstructions seized, \$2.50; shed permits, \$46; sewer connections, \$70; subpoena fees, \$1.75; prints, \$8.29; public comfort stations, \$17.81; lost cart sign, \$1; lost bag cement, 46 cents; vault permits, \$273.60.

Permits Issued—To place building material on streets, 28; to construct street vaults, 5; to construct sheds, 6; to erect

fences, 4; for subways, steam mains, electrical and various connections, 184; for railway construction and repairs and to reset poles, 9; to repair sidewalks, 8; for sewer connections, 5; for water services, 23; for resetting curb, 1; for miscellaneous purposes, 3.

Division of Sidewalks—Obstructions removed from various streets and avenues, 9; inspections made, 781; notices

served, 229; signs cleaned, repaired, etc., 696.

Inspection Division—Bureau of Highways—Linear feet gutters cleaned, 1,500; square yards of pavement repaired, 12,895.

Repairs to Sewers—Linear feet of sewer built, 376; linear feet of sewer cleaned, 14,640; linear feet of sewer examined, 81,850; basins cleaned, 387; basins examined, 448; basin hoods put in,



8; basin covers put on, 1; basins relieved, 12; manholes examined, 2; manhole covers put on, 18; cubic feet of brickwork built, 49; linear feet of sewer relieved, 4,775; basin grates put in, 6; cuts opened and refilled, 4.

**Laboring Force Employed.**

	Mechanics.	Laborers.	Teams.	Carts.	Bath Attendants.	Cleaners.
Repaying and renewal of pavements	166	336	14	50	..	..
Division of Sidewalks	..	7	..	1	..	..
Sewers, maintenance, cleaning, etc.	49	135	..	48	..	..
Cleaning public buildings, baths, etc.	..	..	..	..	209	288

MARCUS M. MARKS, President.

**DEPARTMENT OF FINANCE.****OFFICE OF THE CHAMBERLAIN.****Statement of Receipts and Payments of The City of New York for the Period Ended Jan. 31, 1917.**

	City Treasury.	Sinking Funds.	Special Funds.	Total.
Balances, Jan. 20, 1917	\$24,501,847 03	\$3,126,573 73	\$586,165 11	\$28,214,585 87
Receipts	8,767,940 13	482,795 47	3,002,431 04	12,253,166 64
Total	\$33,269,787 16	\$3,609,369 20	\$3,588,596 15	\$40,467,752 51
Payments	9,407,206 41	1,402 89	3,087,573 52	12,496,182 82
Balances, Jan. 31, 1917.	\$23,862,580 75	\$3,607,966 31	\$501,022 63	\$27,971,569 69

E. F. BARRETT, Deputy Chamberlain.

**DEPARTMENT OF HEALTH.****Vital Statistics.**

Summary for the Week Ended Saturday, 12 M., Feb. 17, 1917.

Boroughs	Population U. S. Census, April 15, 1910.	Estimated Population, July 1, 1917.	Deaths.				Death-rate.			
			1916.	1917.	*Corrected, 1917.	*Corrected, 1917.	1916.	1917.	*Corrected, 1917.	*Corrected, 1917.
Manhattan	2,331,542	2,682,977	783	848	834	1,228	798	15.51	16.49	16.22
The Bronx	430,980	599,216	165	207	204	392	89	14.95	18.02	17.76
Brooklyn	1,634,351	1,975,801	533	544	571	1,060	391	49.14	14.36	15.08
Queens	284,041	379,696	109	128	125	158	32	7.15	17.59	17.18
Richmond	85,969	99,802	38	48	41	49	12	20.25	25.09	21.43
City of New York	4,766,883	5,737,492	1,628	1,775	1,775	2,887	1,322	15.16	16.14	16.14

\*Corrected by redistributing deaths according to borough of residence.

**Cases of Infectious Diseases for Week Ended Feb. 17, 1917.**

Tuberculosis	349	Chickenpox	200	Syphilis	411
Diphtheria and Croup	278	Typhus Fever	38	Gonorrhea	123
Measles	389	Typhoid Fever	38	Poliomyelitis	1
Scarlet Fever	167	Whooping Cough	26		
Smallpox	1	Cerebro-spinal meningitis	6	Total	1,988

**METEOROLOGICAL OBSERVATORY OF THE DEPARTMENT OF PARKS.**

Abstracts of Registers from Self-Recording Instruments for the Week Ending February 17, 1917.

Central Park, The City of New York—Latitude, 40° 45' 58" N. Longitude, 73° 57' 58" W. Height of Instruments Above the Ground, 53 Feet; Above the Sea, 97 Feet. Under Supervision of U. S. Weather Bureau, James H. Scarr, Meteorologist, Acting Director.

**Barometer.**

Date, February.	7 a. m.			2 p. m.			9 p. m.			Mean for the Day.			Maximum.			Minimum.		
	Reduced to Freezing.	Reduced to Freezing.	Reduced to Freezing.	Reduced to Freezing.	Reduced to Freezing.	Reduced to Freezing.	Reduced to Freezing.	Reduced to Freezing.	Reduced to Freezing.	Reduced to Freezing.	Reduced to Freezing.	Reduced to Freezing.	Reduced to Freezing.	Reduced to Freezing.	Reduced to Freezing.	Reduced to Freezing.	Reduced to Freezing.	Reduced to Freezing.
Sunday, 11	30.03	30.03	30.09	30.14	30.14	30.32	30.14	30.32	30.14	30.32	30.14	30.32	30.14	30.32	30.14	30.32	30.14	30.32
Monday, 12	30.37	30.37	30.33	30.36	30.36	30.40	30.36	30.40	30.36	30.40	30.36	30.40	30.36	30.40	30.36	30.40	30.36	30.40
Tuesday, 13	30.41	30.41	30.29	30.28	30.28	30.43	30.28	30.43	30.28	30.43	30.28	30.43	30.28	30.43	30.28	30.43	30.28	30.43
Wednesday, 14	30.01	30.01	30.29	29.97	29.97	30.11	29.97	30.11	29.97	30.11	29.97	30.11	29.97	30.11	29.97	30.11	29.97	30.11
Thursday, 15	30.28	30.28	30.29	30.29	30.29	30.29	30.29	30.29	30.29	30.29	30.29	30.29	30.29	30.29	30.29	30.29	30.29	30.29
Friday, 16	29.46	29.46	30.29	29.48	29.48	30.29	29.48	30.29	29.48	30.29	29.48	30.29	29.48	30.29	29.48	30.29	29.48	30.29
Saturday, 17	29.82	29.82	30.29	29.79	29.79	30.29	29.79	30.29	29.79	30.29	29.79	30.29	29.79	30.29	29.79	30.29	29.79	30.29
Mean for the week	30.03	30.03	30.09	30.14	30.14	30.32	30.14	30.32	30.14	30.32	30.14	30.32	30.14	30.32	30.14	30.32	30.14	30.32
Maximum for week at 9 a. m., Feb. 13	30.41	30.41	30.29	30.43	30.43	30.43	30.43	30.43	30.43	30.43	30.43	30.43	30.43	30.43	30.43	30.43	30.43	30.43
Minimum for the week at 2.20 p. m., Feb. 16	29.46	29.46	30.29	29.48	29.48	30.29	29.48	30.29	29.48	30.29	29.48	30.29	29.48	30.29	29.48	30.29	29.48	30.29
Range for the week	0.95	0.95	0.95	0.95	0.95	0.95	0.95	0.95	0.95	0.95	0.95	0.95	0.95	0.95	0.95	0.95	0.95	0.95

**Thermometers.**

Date, February.	7 a. m.			2 p. m.			9 p. m.			Mean.			Maximum.			Minimum.		
	Dry Bulb.	Wet Bulb.	Dry Bulb.	Dry Bulb.	Wet Bulb.	Dry Bulb.	Dry Bulb.	Wet Bulb.	Dry Bulb.	Dry Bulb.	Wet Bulb.	Dry Bulb.	Dry Bulb.	Wet Bulb.	Dry Bulb.	Dry Bulb.	Wet Bulb.	Dry Bulb.
Sunday, 11	16	13	22	17	12	9	17	13	23	3.40	am	18	3.40	am	8	12	pm	6
Monday, 12	3	1	11	8	6	4	7	4	12	2.20	pm	8	2.20	pm	3	12	pm	1
Tuesday, 13	1	0	21	16	15	11	24	3	pm	3	pm	0	6	am	1	6	am	63
Wednesday, 14	23	20	34	28	33	28	30	25	35	4	pm	29	6	pm	20	1	0	am
Thursday, 15	30	27	32	28	26	28	29	27	33	2.40	pm	28	2.40	pm	25	12	pm	22
Friday, 16	24	21	34	30	32	28	30	26	35	5	pm	32	6	pm	24	7	am	21
Saturday, 17	27	24	38	32	42	39	36	32	42	9.30	pm	39	9	pm	27	7	am	24
Mean for the week	23.4	degrees	23.4	degrees	23.4	degrees	23.4	degrees	23.4	degrees	23.4	degrees	23.4	degrees	23.4	degrees	23.4	degrees
Maximum for the week at 9.30 p. m., Feb. 17	42	degrees	42	degrees	42	degrees	42	degrees	42	degrees	42	degrees	42	degrees	42	degrees	42	degrees
Minimum for the week at 6 a. m., Feb. 13	0	degrees	0	degrees	0	degrees	0	degrees	0	degrees	0	degrees	0	degrees	0	degrees	0	degrees
Range for the week	42	degrees	42	degrees	42	degrees	42	degrees	42	degrees	42	degrees	42	degrees	42	degrees	42	degrees

**Wind.**

Date, February.	Direction.			Velocity in Miles.			Force in Pounds per Square Foot.		
	7 a. m.	2 p. m.	9 p. m.	7 a. m.	2 p. m.	9 p. m.	7 a. m.	2 p. m.	9 p. m.
Sunday, 11	NW	W	NW	64	78	83	242	0.4	2.9
Monday, 12	NW	W	NW	109	84	91	281	1.3	2.0
Tuesday, 13	NW	W	NW	90	45	66	200	0.8	0.8
Wednesday, 14	W	W	W	91	47	44	161	0.7	1.0
Thursday, 15	W	W	W	35	33	47	125	0.4	0.6
Friday, 16	W	W	W	60	58	80	206	0.4	2.2
Saturday, 17	W	S	SE	67	38	27	124	0.3	0.9
Distance traveled during the week							1,339 miles		
Maximum force during the week							3.7 lbs.		

Date, February.	Hygrometer.									Clouds.		
	Force of Vapor.				Relative Humidity.				7 a. m.	2 p. m.	9 p. m.	
Sunday, 11	.040	.034	.028	.034	56	33	41	43	9 St. Cu.	1 St. Cu.	0	
Monday, 12	.019	.025	.025	.023	51	44	46	47	0	2 St. Cu.	0	
Tuesday, 13	.028	.031	.038	.032	57	32	35	41	0	2 St. Cu.	10 St.	
Wednesday, 14	.070	.085	.093	.083	52	38	47	46	10 St.	10 St.	0	
Thursday, 15	.108	.108	.118	.111	65	60	83	69	10 St.	10 St.	10 St.	
Friday, 16	.074	.118	.108	.100	59	58	55	57	8 A. St.	10 St.	0	
Saturday, 17	.093	.113	.203	.136	64	49	74	62	8 A. St.	9 A. St.	2 A. St.	

**Rain and Snow.**

Depth of Rain and Snow in Inches.

Date, February.	Time of Beginning.	Time of Ending.	Duration.	Amount of Water.	Depth of Snow.
Sunday, 11	.....	.....	.....	.....	.....
Monday, 12	.....	.....	.....	.....	.....
Tuesday, 13	10.45 p. m.	.....	1 h. 15 m.	.....	.....
Wednesday, 14	.....	1.00 a. m.	1 h. 0 m.	.....	.....
Thursday, 15	2.14 p. m.	11.15 p. m.	9 h. 01 m.	.08 in.	1.2 in.
Friday, 16	1.50 p. m.	2.50 p. m.	1 h. 0 m.	.....	.....
Saturday, 17	.....	.....	.....	.....	.....
Total amount of water for the week					.08 inch
Duration for the week					12 hours 16 minutes

Date.	7 a. m.	2 p. m.
Sunday, February 11	Cloudy, threatening	Clear, pleasant
Monday, February 12	Clear, very cold	Cloudy, very cold
Tuesday, February 13	Clear, very cold	Clear, not so cold
Wednesday, February 14	Overcast, cold	Clear, pleasant
Thursday, February 15	Part cloudy, mild	Overcast, chilly
Friday, February 16	Cloudy, mild	Overcast, snow flurries
Saturday, February 17	Cloudy, moderately cold	Cloudy, pleasant

**Borough of The Bronx.**

Report for week ended Feb. 17, 1917, exclusive of Bureau of Buildings.

Permits Issued—Sewer connections and repairs, 11; water connections and repairs, 52; laying gas mains and repairs, 25; placing building material on public highway, 7; constructing temporary sheds, 1; crossing sidewalk with team, 3; miscellaneous, 29; total, 128.

Money Received and Deposited with City Chamberlain—Permits for sewer connections, \$40; for restoring and repaving streets, \$709.80; for inspection, etc., on permits, \$1.50; for constructing temporary sheds, \$5; sales of old material, \$802.38; old paper, \$8.58; maps, \$3.65; total, \$814.61. Miscellaneous advance—Removing building material, \$15.64; grand total, \$1,586.55.

Security deposits, received on account of permits and transmitted to Comptroller, \$980.

Laboring Force Employed—Sewers and Bureau of Highways. Maintenance: Foremen, 39; assistant foremen, 2; teams, 39; carts, 17; mechanics, 15; laborers, 366; drivers, 4; total, 482. Bureau of Construction: Foremen, 1; laborers, 7; total, 8. Bureau of Public Buildings and Offices: Foremen, 1; assistant foremen, 1; mechanics, 9; laborers, 28; cleaners, 39; watchmen, 3; attendants, 11; total, 92. Topographical Bureau: Laborers, 3; driver, 1; total, 4. Administration: Mechanics, 1; laborers, 4; total, 5.

Contracts Awarded—Constructing sewer, etc., Cauldwell ave. (Park st.), Dr. Menna and Del Balso, \$10,706.63, National Surety Co., surety; filling, building approaches and guard rail in Tibbett ave., Spadaro Contracting Co., \$34,955, National Surety Co., surety.

DOUGLAS MATHEWSON, President.

Extract of Minutes of the Joint Meeting of the Local Boards of Chester, 23d District, and Van Courtlandt, 25th District.

Pursuant to call by President Mathewson, the members of the Local Board of Chester, 23d District, and the Local Board of Van Courtlandt, 25th District, met in joint session at Borough Hall, 3d ave. and Tremont ave., on Tuesday, Feb. 20, 1917, at 8:20 p. m.

Present—President Mathewson, Alderman Schweickert, Alderman Moran, Alderman Daly, Alderman Palitz and Alderman Martin.

1648. Construction of a sanitary sewer and appurtenances from the existing sewer in Duncombe ave. at a point about 100 feet northerly from E. 210th st. through the Bronx River Parkway Reservation to the easterly end of the proposed bridge across the Bronx River at a point about 210 feet northerly from E. 210th st., and from the westerly end of said proposed bridge across the Bronx River Parkway Reservation and the Bronx Boulevard to the westerly side of the Bronx Boulevard at a point about 220 feet northerly from E. 210th st., and in the Bronx Boulevard, west side, from the latter point to the existing sanitary sewer in Gun Hill rd., together with all work incidental thereto. Laid over until March 20, 1917.

On motion, seconded, the Board adjourned.

EMANUEL FRIENDLICH, Secretary.

**Bellevue and Allied Hospitals.**

A regular meeting of the Board of Trustees of Bellevue and Allied Hospitals was held on Tuesday, Jan. 16, 1917, at 3:30 p. m.

Present—Dr. Brannan, the President, in the chair; Messrs. Paulding, O'Keeffe, Sachs, Robbins, Farley and Stern. Excused—Mr. Kingsbury, Commissioner of Public Charities.

The minutes of the meeting of Jan. 5, 1917, were held as read and approved.

Doctor George O'Hanlon, the General Medical Superintendent, reported as follows:

In the Budget for 1917 appropriation was made for two additional ambulances. It is necessary to request permission of the Board of Aldermen to purchase these ambulances without public letting.

The census of the hospital has been very high during the past week, there being a large number of cases of pneumonia.

Patients whom we are obliged to transfer to the institutions of the Department of Char



ments having such funds available to apply to the deficit of approximately \$6,000.

#### COMMITTEE REPORTS.

Mr. O'Keeffe, on behalf of the Conference Committee of Harlem Hospital, reported that at a meeting held at Harlem Hospital on January 15th they considered the reports of the Medical Board and recommended the promotion of J. A. Heitlinger and M. D. Touart as Assistant Visiting Physician, and the appointment of Milton Rosenbluth, Assistant Pathologist; Charles H. Sanford, Assistant Surgeon to Out Patients, Orthopaedics; M. J. Tobias and Samuel Malisoff, Assistant Physicians to Out Patients. Irving Wilson Voorhees as Assistant Surgeon to Out Patients, Department of Otolaryngology. The Committee also recommended the creation of the position of Orthopaedist to the Hospital and to the Out Patient Department, and to increase the number of internes from 12 to 24. After discussion, on motion, duly seconded and carried, this report was approved and the appointments made accordingly.

The Conference Committee further reported at the same meeting that they had reviewed the attendance of the men recommended for reappointment for 1917, and, having found the attendance very satisfactory, recommended reappointments, which were approved.

Mr. O'Keeffe further reported the insufficient supply of drugs and chemicals for the hospital and for the Pathological Department at Harlem. On motion, duly seconded and carried, this matter was referred to the General Medical Superintendent for report.

Mr. Robbins, on behalf of the Conference Committee, read a letter from the Medical Board of Harlem Hospital under date of Jan. 15 setting forth in detail the inadequate supply of drugs and chemicals required in the hospital and in the Pathological Department. On motion, duly seconded and carried, this matter was referred to the General Medical Superintendent for investigation and report.

The Conference Committee of Gouverneur Hospital recommended the appointment of the following: David Robbins, Assistant Surgeon to Out Patients, G. U.; Abraham Goldstein, Assistant Surgeon to Out Patients; W. Spielburg, Assistant Physician to Out Patients; W. Rosenberg, Assistant Surgeon to Out Patients, Ear, Nose and Throat Clinic; J. J. Cotter, Assistant Surgeon to Out Patients, Ear, Nose and Throat Clinic; E. Cook, Assistant Visiting Obstetrician in the place of Dr. Oastler. On motion, duly seconded and carried, the recommendations were approved and the appointments made accordingly.

Mr. Paulding reported that the attendance of the physicians and surgeons at Gouverneur Hospital recommended for reappointment had been reviewed, and, on behalf of the Conference Committee, recommended the reappointments for the year 1917, which were approved.

Mr. Paulding, on behalf of the Special Committee appointed to consider the subject relating to the services of surgeons and laryngologist at Gouverneur Hospital, reported that Dr. Brannan, Dr. Coakley and Dr. O'Hanlon were requested, as a Sub-Committee, to define what shall be considered proper cases to come under the control of the Laryngologist in order that a rule may be formulated to apply to all the hospitals of the department. On motion, duly seconded and carried, this report was approved.

Dr. Brannan reported that arrangements were made in each hospital of the department to provide for the after care of cases of poliomyelitis and presented an estimate of \$13,240 required during the year 1917 to provide the service and equipment for this work. After consideration, on motion, duly seconded and carried, it was

Resolved, To request the Comptroller to authorize this expenditure from an issue of special revenue bonds made by the Board of Aldermen on September 12, 1916, in the sum of \$25,000 for this purpose.

The President reported that he had considered the credentials of Perry Helmock, an applicant for appointment on the obstetrical service of Bellevue Hospital for six months from Jan. 1, 1917, and recommended his appointment, which was approved.

Reference was made to the desirability of giving Dr. Hirsch complete supervision of the X-Ray Department in the allied hospitals, as well as at Bellevue, with an appropriate title to be designated by the General Medical Superintendent. On motion, duly seconded and carried, this was approved.

Dr. Brannan referred to the great volumes of smoke emitted from the chimneys of the New York Edison Company at 38th st. and the East River. After discussion it was moved, seconded and carried to request the President to bring this matter to the attention of the Commissioner of the Department of Health.

Mr. Farley, Chairman of the Building

Committee, reported that it would be desirable to construct a bridge at Gouverneur Hospital from the hospital to the new building for the Out Patient Department. Before taking any action it was moved, seconded and carried to request the architects for an estimate of the cost of such a bridge.

Dr. Brannan referred to a letter dated Dec. 27 from the Superintendent of Training Schools to the Executive Committee of the Medical Board of Bellevue Hospital in regard to the great amount of time wasted on account of the delays on the part of surgeons in beginning operations on schedule time. After discussion, it was moved, seconded and carried to inform the Medical Board in each hospital of the department that the Trustees view such delays as an uncalled for hardship upon patients, to say nothing of the waste of the nurses' time, and to adopt a rule that not more than ten minutes' delay will be allowed to the surgeons in beginning their operations.

The President called attention to the great number of special diets among the patients at Bellevue, referred to in the same letter. After discussion it was moved, seconded and carried to defer action pending a report from the General Medical Superintendent of a conference with the Medical Board on the subject.

#### COMMUNICATIONS.

A communication was presented from the Board of Estimate and Apportionment, dated Jan. 5, 1917, setting forth that that Board on Dec. 29, 1916, denied, without prejudice to further consideration when the necessity and urgency is established, all requests for corporate stock. In view of this report the Chairman of the Building Committee recommended that the Trustees renew their request in full, revised, in accordance with a conference with the architect, on account of the increased cost of building materials, amounting to about 40 per cent. since 1914, when the original request was made. Mr. Farley also presented a letter from the architect, dated Jan. 15, stating that the shell of pavilions F and G at the present time would cost about \$1,200,000, but that it could probably be reduced so as to keep it within the amount, \$1,000,000, by omitting the outside balconies, fire escapes and inside staircases. After discussion and consideration, on motion, duly seconded and carried, it was

Resolved, To request the Board of Estimate and Apportionment to authorize an appropriation of corporate stock in the sum of \$2,192,500, made up in accordance with the following schedule:

First—Very Urgent—Equipment for new Out Patient Department of Gouverneur Hospital, \$17,500; construction of pavilions F and G, Bellevue, \$1,000,000; additional wing to Bellevue Training School, \$280,000.

Second—Urgent—Additional wing to Fordham Hospital, \$360,000.

Third—Necessary—Nurses' Residence at Gouverneur, \$210,000; enlarging Nurses' Residence at Harlem, \$45,000.

Fourth—Desirable—Power plant at Bellevue, \$280,000.

The minutes of the Executive Committee of the Medical Board for Dec. 27, 1916, were presented. On motion, duly seconded and carried, the resignations of David W. Mackenzie as Assistant Visiting Surgeon, Department of Urology, and of E. C. Cosby, Interne on the First Division, were accepted with regret. The report of the proposed examination for the house staff of the Fourth Division and the granting of diplomas to the men who have completed their service on the house staff, mentioned in the minutes, were approved. A communication from the General Superintendent of Training Schools in regard to making arrangements to begin operations on scheduled time was noted, and the Trustees adopted a rule that not more than ten minutes delay shall be allowed to any surgeon to begin operations. The subject of the Visiting Physicians and Surgeons regulating the diets of the patients every day was also considered. Both of these subjects were referred to the General Medical Superintendent for conference with that Board and for report to the Trustees.

The minutes of the Executive Committee of the Medical Board of Bellevue Hospital for Jan. 10, 1917, were also presented.

The appointments of Joseph E. Connery and James P. Hennessey as Resident Physician and Resident Gynaecologist, respectively, on the Third Division, were approved. The resignation of Wm. M. Findley, a member of the house staff on the Fourth Division, was accepted.

The minutes of the Medical Board of Fordham Hospital for Jan. 12 were presented. The Conference Committee was requested to consider the reappointments; the need of a Resident Pathologist, as well as the report in regard to the crowded condition of the Out Patient Department and the hospital. The reorganization of the First Surgical Service to be placed in charge of a Director and

the appointment of Alexander Nicoll as Director were approved.

A letter, dated Jan. 10, was presented from Simon D. Ehrlich applying for the position of Anaesthetist to Gouverneur Hospital. On motion, duly seconded and carried, this was referred to the General Medical Superintendent for recommendation.

The Secretary reported that under date of Jan. 12 requests were addressed to the Board of Aldermen for permission to buy in the open market, without public letting, during 1917, fresh fruits and vegetables in the sum of \$12,000; butter and eggs, \$12,500; fish, \$10,000; coal, \$5,000. On motion, duly seconded and carried, these requests were approved.

The resolution adopted by the Board of Aldermen on Jan. 1, 1917, requesting the administrative heads of city departments to take notice of the editorial expression of public sentiment which appeared in the New York Sun was presented. On motion, duly seconded and carried, this communication was ordered placed on file.

It was moved, seconded and carried to adjourn to meet on Tuesday, Jan. 23, 1917.

I. K. PAULDING, Secretary.

#### Changes in Departments, Etc.

##### DEPARTMENT OF LICENSES.

Salaries Increased—Clerks, Jan. 1: Frank Pasta, from \$840 to \$1,140 per annum; James S. Doyle, from \$360 to \$540 per annum.

##### DEPARTMENT OF DOCKS AND FERRIES.

Title Changed—David Halpin from Machinist's Helper at \$3 a day, to Laborer at \$2.50 a day, Feb. 6.

Reinstated—Thomas Finnen, Water Tender, \$1,140 per annum, Feb. 10.

Transferred—Edward H. Tomblin, Stationary Engineer, at \$4.50 a day, from Department of Water Supply, Gas and Electricity.

Appointed—Marine Stokers at \$90 per month: John J. Hansman, Feb. 14; Thomas F. Harvey, Feb. 16; James W. Plant, Feb. 17; Michael Keating and Michael Graham, Feb. 20; Thomas Mannion, Feb. 24. Michael J. McNulty, Foreman Boilermaker, \$4.50 a day, Feb. 6. Boilermakers at \$3.50 a day: Francis J. Lawlor, Feb. 6; Charles F. Bunce, Feb. 13; William Brady, Simeon Croughwell, Lawrence Guldman and John F. Johnson, Feb. 14. Francis J. Hickey, Ticket Chopper, \$744 per annum, Feb. 13. Patrick Meaney, Deckhand, \$792 per annum, Feb. 17. Services Ceased—Marine Stokers, \$90 per month: Thomas S. Harvey, Feb. 18; Michael Graham, Feb. 21; John J. Hansman, Feb. 19. John F. Johnson, Boilermaker, at \$3.50 a day, Feb. 15. Deckhands at \$792 per annum: Bennie Beskon, Feb. 6; Thomas J. Gaffney, Feb. 8.

##### BOROUGH OF BROOKLYN.

Died—Charles A. LeQuenne, Inspector of Carpentry and Masonry, Bureau of Buildings, Feb. 24.

##### LAW DEPARTMENT.

Services Ceased—James Johnson, Clerk, Brooklyn Branch Office, Feb. 15.

##### DEPARTMENT OF PLANT AND STRUCTURES.

Transferred—John P. Lavin, 218 Windsor pl., Brooklyn, Clerk, Department of Finance, Feb. 26.



#### OFFICIAL DIRECTORY.

Unless otherwise stated, the Public Offices of the City are open for business from 9 a. m. to 5 p. m.; Saturday, 9 a. m. to 12 noon.

##### CITY OFFICES.

###### MAYOR'S OFFICE.

City Hall, Telephone, 8020 Cortlandt. John Purroy Mitchel, Mayor. Theodore Rousseau, Secretary. Samuel L. Martin, Executive Secretary. Paul C. Wilson, Assistant Secretary.

Bureau of Weights and Measures. Municipal Building, 3d floor. Telephone, 1498 Worth.

Joseph Hartigan, Commissioner.

COMMISSIONER OF ACCOUNTS. Municipal Building, 12th floor. Telephone, 4315 Worth.

Leonard M. Wallstein, Commissioner of Accounts.

BOARD OF ALDERMEN. Clerk's Office, Municipal Building, 2nd floor. Telephone, 4430 Worth.

P. J. Scully, Clerk.

President of the Board of Aldermen. City Hall, Telephone, 6770 Cortlandt.

Frank L. Dowling, President.

BOARD OF AMBULANCE SERVICE. Municipal Building, 10th floor. Ambulance Calls, 3100 Spring. Administration Offices, 748 Worth.

ARMORY BOARD. Hall of Records, Telephone, 3900 Worth.

C. D. Rhinehart, Secretary.

APT COMMISSION. City Hall, Telephone, 1197 Cortlandt.

John Quincy Adams, Assistant Secretary.

BOARD OF ASSESSORS. Municipal Building, 8th floor. Telephone, 29 Worth.

William C. Ormond, Chairman.

St. George B. Tucker, Secretary.

BELLEVUE AND ALLIED HOSPITALS. 26th st. and 1st ave. Telephone, 4400 Madison Square.

Dr. John W. Brannan, President.

J. K. Paulding, Secretary.

CENTRAL PURCHASE COMMITTEE. Municipal Building, 12th floor. Telephone, 4227 Worth.

BUREAU OF THE CHAMBERLAIN. Municipal Building, 8th floor. Telephone, 4270 Worth.

Milo R. Maltbie, Chamberlain.

BOARD OF CHILD WELFARE. City Hall, Telephone, 4127 Cortlandt.

Harry L. Hopkins, Secretary.

CITY CLERK AND CLERK OF THE BOARD OF ALDERMEN. Municipal Building, 2nd floor. Telephone, 4430 Worth.

P. J. Scully, City Clerk.

BOARD OF CITY RECORD. Supervisor's Office, Municipal Building, 8th floor. Distributing Division, 96 Reade st. Telephone, 3490 Worth.

David Ferguson, Supervisor.

DEPARTMENT OF CORRECTION. Municipal Building, 24th floor. Telephone, 1610 Worth.

Burdette G. Lewis, Commissioner.

DEPARTMENT OF DOCKS AND FERRIES. Pier "A," North River. Telephone, 300 Rector.

R. A. C. Smith, Commissioner.

DEPARTMENT OF EDUCATION. Board of Education. Park ave. and 59th st. Telephone, 5580 Plaza.

Stated meetings of the Board are held at 4 p. m. on the first Monday in February, the second Wednesday in August, and the second and fourth Wednesdays in every month, except August.

William G. Willcox, President.

A. Emerson Palmer, Secretary.

BOARD OF ELECTIONS. General office and office of the Borough of Manhattan, Municipal Building, 18th floor. Telephone, 1307 Worth.

Edward F. Boyle, President.

Moses M. McKee, Secretary.

Other Borough Offices. 368 E. 148th st. Telephone, 336 Melrose.

435-445 Fulton st. Telephone, 1932 Main.

64 Jackson ave., L. I. City. Telephone, 3375 Hunters Point.

Richmond. Borough Hall, New Brighton, S. I. Telephone, 1000 Tompkinsville.

All offices open from 9 a. m. to 4 p. m. Saturdays to 12 noon.

BOARD OF ESTIMATE AND APPOINTMENT. Municipal Building, 13th floor. Telephone, 4560 Worth.

Joseph Haag, Secretary.

Bureau of Records and Minutes. Municipal Building, 13th floor. Telephone, 4560 Worth.

Joseph Haag, Secretary.

Office of the Chief Engineer. Municipal Building, 13th floor. Telephone, 4560 Worth.

Nelson P. Lewis, Chief Engineer.

Bureau of Public Improvements. Municipal Building, 13th floor. Telephone, 4560 Worth.

Nelson P. Lewis, Chief Engineer.

Bureau of Franchises. Municipal Building, 13th floor. Telephone, 4563 Worth.

Harry P. Nichols, Engineer.

Bureau of Contract Supervision. Municipal Building, 13th floor. Telephone, 4560 Worth.

Central Testing Laboratory, 123 Worth st. Telephone, 3088 Franklin.

Tilden Adamson, Director.

Bureau of Personal Service. Municipal Building, 13th floor. Telephone, 4560 Worth.

George L. Tirrell, Director.

DEPARTMENT OF FINANCE. Municipal Building, 5th floor. Telephone, 1200 Worth.

William A. Prendergast, Comptroller.

Deputy Comptrollers, 7th floor. Edmund D. Fisher, Albert E. Hadlock, Shepard A. Morgan, Hubert L. Smith.

Receiver of Taxes. Manhattan—Municipal Building, 2nd floor. Telephone, 1200 Worth.

Bronx—177th st. and Arthur ave. Telephone, 140 Tremont.

Brooklyn—236 Duffield st. Telephone, 7056 Main.

Queens—5 Court Square, L. I. City. Telephone, 3386 Hunters Point.

Richmond—Borough Hall, St. George. Telephone, 100 Tompkinsville.

William C. Hecht, Receiver of Taxes.

Collector of Assessments and Arrears. Manhattan—Municipal Building, 3d floor. Telephone, 1200 Worth.

Bronx—177th st. and Arthur ave. Telephone, 47 Tremont.

Brooklyn—503 Fulton st. Telephone, 8340 Main.

Queens—Municipal Building, Court Square, L. I. City. Telephone, 1553 Hunters Point.

Richmond—Borough Hall, St. George. Telephone, 1000 Tompkinsville.

Daniel Moynahan, Collector.

FIRE DEPARTMENT. Municipal Building, 11th floor. Telephone, 4100 Worth.

Brooklyn, 365 Jay st. Telephone, 7600 Main.

Robert Adamson, Commissioner.

DEPARTMENT OF HEALTH. Centre and Walker sts., Manhattan. Telephone, 6280 Franklin.

Bureau of Burial Permits and Contagious Disease offices always open.

Bronx, 3731 Third ave. Brooklyn, Flatbush ave., Willoughby and Fleet sts. Queens, 372 Fulton st., Jamaica. Richmond, 514 Bay st., Stapleton.

Haven Emerson, Commissioner.

Alfred E. Shipley, Secretary.

BOARD OF INEBRIETY. 300 Mulberry st. Telephone, 7116 Spring.

Board meets first Wednesday in each month at 3 p. m.

Charles Samson, Secretary.

LAW DEPARTMENT. Office of Corporation Counsel. Main office, Municipal Building, 16th floor. Telephone, 4600 Worth.

Lamar Hardy, Corporation Counsel.

Brooklyn office, 153 Pierrepont st. Telephone, 2948 Main.

Bureau of Street Openings. Main office, Municipal Building, 15th floor. Telephone, 1380 Worth.



Brooklyn office, 166 Montague st. Telephone, 5916 Main.  
Queens office, Municipal Building, L. I. City. Telephone, 3886 Hunters Point.  
Bureau for the Recovery of Penalties.  
Municipal Building, 15th floor. Telephone, 4600 Worth.  
Bureau for the Collection of Arrears of Personal Taxes.

Municipal Building, 17th floor. Telephone, 4585 Worth.  
**DEPARTMENT OF LICENSES.**  
Main office, 49 Lafayette st. Telephone, 4490 Franklin.  
George H. Bell, Commissioner.  
Brooklyn—381 Fulton st. Telephone, 1497 Main.

Queens—Borough Hall, L. I. City. Telephone, 5400 Hunters Point.  
Richmond—Borough Hall, New Brighton. Telephone, 1000 Tompkinsville.  
Division of Licensed Vehicles—517-519 W. 57th st. Telephone, 6387 Columbus.  
Public Employment Bureau—Men's departments, 128 Leonard st. Women's departments, 53 Lafayette st. Telephone, 6100 Franklin.  
Branch Offices: 157 E. 67th st., Manhattan; Telephone, 2001 Plaza; 436 W. 27th st., Manhattan; Telephone, 1937 Chelsea; 12 W. 11th st., Manhattan; Telephone, 8065 Chelsea; 85 Java st., Brooklyn; Telephone, 3274 Greenpoint.

**MUNICIPAL CIVIL SERVICE COMMISSION.**  
Municipal Building, 14th floor. Telephone, 1580 Worth.  
Henry Moskowitz, President.  
Robert W. Belcher, Secretary.

**MUNICIPAL REFERENCE LIBRARY.**  
Municipal Building, 5th floor. Telephone, 1072 Worth. 9 a. m. to 5 p. m.; Saturday, to 1 p. m.

**DEPARTMENT OF PARKS.**  
Municipal Building, 10th floor. Telephone, 4850 Worth.  
Cabot Ward, Commissioner, Manhattan and Richmond.

*Borough of Brooklyn.*  
Litchfield Mansion, Prospect Park, Brooklyn. Telephone, 2300 South.

*Borough of The Bronx.*  
Raymond V. Ingersoll, Commissioner.  
Zbrowski Mansion, Claremont Park. Telephone, 2640 Tremont.

*Borough of Queens.*  
The Overlook, Forest Park, Richmond Hill, L. I. Telephone, 2300 Richmond Hill.  
John E. Weier, Commissioner.

*PARK BOARD.*  
Municipal Building, 10th floor. Telephone, 4850 Worth.  
Cabot Ward, President; Louis W. Fehr, Secretary.

**PAROLE COMMISSION.**  
Municipal Building, 24th floor. Telephone, 1610 Worth.  
Thomas R. Minnick, Secretary.

**DEPARTMENT OF LAND AND STRUCTURES.**  
Municipal Building, 18th floor. Telephone, 380 Worth.  
F. J. H. Kracke, Commissioner.

**EXAMINING BOARD OF PLUMBERS.**  
Municipal Building, 9th floor. Telephone, 1800 Worth.  
Janet A. G. Hahn, Clerk.

**POLICE DEPARTMENT.**  
240 Centre st. Telephone, 3100 Spring.  
Arthur W. Voight, Commissioner.

**DEPARTMENT OF PUBLIC CHARITIES.**  
Principal office, Municipal Building, 10th floor. Telephone, 4440 Worth.  
Brooklyn and Queens, 327 Schermerhorn st., Brooklyn. Telephone, 2977 Main.

**BUREAU OF SOCIAL INVESTIGATION.** Pearl and Centre sts. Telephone, 4405 Worth.  
*Borough of Richmond, Borough Hall, St. George, S. I. Telephone, 1000 Tompkinsville.*

**PUBLIC SERVICE COMMISSION.**  
John A. Kingsbury, Commissioner.  
120 Broadway, 8 a. m. to 11 p. m. every day, including holidays and Sundays. Telephone, 7500 Rector.

**BOARD OF REVISION OF ASSESSMENTS.**  
Municipal Building, 7th floor. Telephone, 1200 Worth.  
John Korb, Jr., Chief Clerk.

**COMMISSIONERS OF SINKING FUND.**  
Office of Secretary, Municipal Building, 7th floor. Telephone, 1200 Worth.  
John Korb, Jr., Secretary.

**BOARD OF STANDARDS AND APPEALS.**  
Municipal Building, 9th floor. Telephone, 184 Worth.  
Rudolph P. Miller, Chairman.

**DEPARTMENT OF TAXES AND ASSESSMENTS.**  
Municipal Building, 9th floor. Telephone, 1800 Worth.  
Lawson Purdy, President.

**DEPARTMENT OF STREET CLEANING.**  
Municipal Building, 12th floor. Telephone, 4240 Worth.  
John T. Fetherston, Commissioner.

**TENEMENT HOUSE DEPARTMENT.**  
Manhattan and Richmond office, Municipal Building, 19th floor. Telephone, 1526 Worth.  
Brooklyn and Queens office, 503 Fulton st., Brooklyn. Telephone, 3823 Main.

**BOARD OF WATER SUPPLY.**  
Municipal Building, 22nd floor. Telephone, 3150 Worth.  
Charles Strauss, President.

**DEPARTMENT OF WATER SUPPLY, GAS AND ELECTRICITY.**  
Municipal Building, 23d, 24th and 25th floors. Telephone: Manhattan, 4320 Worth; Brooklyn, 3980 Main; Queens, 3441 Hunters Point; Richmond, 840 Tompkinsville; Bronx, 3400 Tremont.

**DEPARTMENT OF PUBLIC WORKS.**  
Brooklyn, 50 Court st. Bronx, Tremont and Arthur av. Queens, Municipal Building, L. I. City, Richmond, Municipal Building, St. George, William Williams, Commissioner.

### BOROUGH OFFICES.

**BOROUGH OF THE BRONX.**  
President's office, 3d and Tremont av. Telephone, 2680 Tremont.  
Douglas Mathewson, President.

**BOROUGH OF BROOKLYN.**  
President's office, 2d floor, Borough Hall. Commissioner of Public Works, 2d floor, Borough Hall.  
Assistant Commissioner of Public Works, 2d floor, Borough Hall.

**BUREAU OF HIGHWAYS.** 5th and 12th floors, 50 Court st.  
**Bureau of Public Buildings and Offices.** 10th floor, 50 Court st.  
**Bureau of Sewers.** 10th floor, 215 Montague st.  
**Bureau of Buildings.** 4th floor, Borough Hall.  
**Topographical Bureau.** 209 Montague st.  
**Bureau of Substructures.** 11th floor, 50 Court st.

Telephone, 3960 Main.  
Lewis H. Pounds, President.

**BOROUGH OF MANHATTAN.**  
President's office, 20th floor, Municipal Building.  
Commissioner of Public Works, 21st floor, Municipal Building.

Assistant Commissioner of Public Works, 21st floor, Municipal Building.  
**Bureau of Highways.** 21st floor, Municipal Building.

**Bureau of Public Buildings and Offices.** 20th floor, Municipal Building.  
**Bureau of Sewers.** 21st floor, Municipal Building.

**Bureau of Buildings.** 20th floor, Municipal Building.  
Telephone, 4227 Worth.  
Marcus M. Marks, President.

**BOROUGH OF QUEENS.**  
President's office, 68 Hunters Point ave., L. I. City.  
Telephone, 5400 Hunters Point.  
Maurice E. Connolly, President.

**BOROUGH OF RICHMOND.**  
President's office, New Brighton. Telephone, 1000 Tompkinsville.  
Calvin D. Van Name, President.

**CORONERS.**  
Manhattan, Municipal Building, 2nd floor. Open at all hours of the day and night. Telephone, 3711 Worth.  
Bronx—Arthur and Tremont av. Telephone, 1250 Tremont. 8 a. m. to midnight, every day.  
Brooklyn, 236 Duffield st. Telephone, 4004 Main. Open at all hours of the day and night.

Queens, Town Hall, Jamaica. 9 a. m. to 10 p. m.; Sundays and holidays, 9 a. m. to 12 noon.  
Richmond, 175 Second st., New Brighton. Open at all hours of the day and night.

### COUNTY OFFICES.

Unless otherwise stated, the County offices are open for business from 9 a. m. to 4 p. m.; Saturday, 9 a. m. to 12 noon.

#### NEW YORK COUNTY.

**COUNTY CLERK.**  
County Court House. Telephone, 5388 Cortlandt.  
9 a. m. to 2 p. m., during July and August.  
Wm. F. Schneider, County Clerk.

**DISTRICT ATTORNEY.**  
Criminal Courts Building, 9 a. m. to 5.15 p. m.; Saturdays, to 12 noon. Telephone, 2304 Franklin.  
Edward Swann, District Attorney.

**COMMISSIONER OF JUDGES.**  
280 Broadway. Telephone, 241 Worth.  
Frederick O'Byrne, Commissioner.

**PUBLIC ADMINISTRATOR.**  
119 Nassau st. Telephone, 6376 Cortlandt.  
William M. Hoes, Public Administrator.

**COMMISSIONER OF RECORDS.**  
Hall of Records. Telephone, 3900 Worth.  
Charles K. Lexow, Commissioner.

**REGISTER.**  
Hall of Records. Telephone, 3900 Worth.  
9 a. m. to 2 p. m., during July and August.  
John J. Hopper, Register.

**SHERIFF.**  
51 Chambers st. Telephone, 4300 Worth.  
New York County Jail, 70 Ludlow st.  
Alfred E. Smith, Sheriff.

**SUBROGATE.**  
Hall of Records. Telephone, 3900 Worth.  
John P. Cohan, Robert Ludlow Fowler, Surrogates.

William Ray De Lano, Chief Clerk.  
John F. Curry, Commissioner of Records.

#### KINGS COUNTY.

**COUNTY CLERK.**  
Hall of Records. Telephone, 4930 Main.  
William E. Kelly, County Clerk.

**COUNTY COURT.**  
County Court House. Court opens at 10 a. m. daily and sits until business is completed.  
Part I, Room 23; Part II, Room 10; Part III, Room 14; Part IV, Room 1, Court House.  
Clerk's Office, Rooms 17, 18, 19 and 22; open daily from 9 a. m. to 5 p. m.; Saturday to 12 noon. Telephone, 4154 Main.

John L. Gray, Chief Clerk.  
**DISTRICT ATTORNEY.**  
66 Court st., 9 a. m. to 5.30 p. m.; Saturday, to 1 p. m. Telephone, 2954 Main.

Harry E. Lewis, District Attorney.  
**COMMISSIONER OF JUDGES.**  
381 Fulton st. Telephone, 330-331 Main.  
Jacob Brenner, Commissioner.

**PUBLIC ADMINISTRATOR.**  
44 Court st. Telephone, 2840 Main.  
Frank V. Kelly, Public Administrator.

**COMMISSIONER OF RECORDS.**  
Hall of Records. Telephone, 6988 Main.  
Edmund O'Connor, Commissioner.

**REGISTER.**  
Hall of Records. Telephone, 2830 Main.  
Edward T. O'Loughlin, Register.

**SHERIFF.**  
50 Court st. Telephone, 6845 Main.  
Edward Riegelmann, Sheriff.

**SUBROGATE.**  
Hall of Records. Court opens at 10 a. m. Telephone, 3954 Main.  
Herbert T. Ketcham, Surrogate.  
John H. McCooey, Chief Clerk.

#### BRONX COUNTY.

**COUNTY CLERK.**  
Civil Records—161st st. and 3d ave. Telephone, 9266 Melrose.  
Criminal Branch, 1918 Arthur ave.  
James Vincent Ganly, County Clerk.

**COUNTY JUDGE.**  
Bergen Building Annex, Tremont and Arthur av. Telephone, 3205 Tremont.  
Louis D. Gibbs, County Judge.

**DISTRICT ATTORNEY.**  
Tremont and Arthur av. Telephone, 1100 Tremont.  
Francis Martin, District Attorney.

**COMMISSIONER OF JUDGES.**  
1932 Arthur ave. Telephone, 3700 Tremont.  
John A. Mason, Commissioner.

**PUBLIC ADMINISTRATOR.**  
2808 Third ave. Telephone, 9816 Melrose. 9 a. m. to 5 p. m.; Saturday to 12 noon.  
Ernest E. L. Hammer, Public Administrator.

**REGISTER.**  
1932 Arthur ave. Telephone, 6694 Tremont.  
Edward Polak, Register.

**SHERIFF.**  
1932 Arthur ave. Telephone, 6600 Tremont.  
James F. O'Brien, Sheriff.

**SUBROGATE.**  
Bergen Building Annex, 1918 Arthur ave.  
George M. S. Schulz, Surrogate.

#### QUEENS COUNTY.

**COUNTY CLERK.**  
364 Fulton st., Jamaica. Telephone, 2608 Jamaica.  
Alexander Dujat, County Clerk.

**COUNTY COURT.**  
County Court House, L. I. City. Telephone, 596 Hunters Point.  
Court opens at 10 a. m. Trial Term begins first Monday of each month, except July, August and September, and on Friday of each week.

Clerk's office open 9 a. m. to 5 p. m.; Saturdays to 12.30 p. m. Telephone, 551 Jamaica.  
County Judge's office always open at 336 Fulton st., Jamaica. Telephone, 551 Jamaica.  
Burt Jay Humphrey, County Judge.

**DISTRICT ATTORNEY.**  
County Court House, L. I. City. Telephone, 3871 Hunters Point. 9 a. m. to 5 p. m.; Saturday, to 12 noon.

Dennis O'Leary, District Attorney.  
**COMMISSIONER OF JUDGES.**  
County Court House, L. I. City. Telephone, 963 Hunters Point.

Thorndyke C. McKenney, Commissioner.  
**PUBLIC ADMINISTRATOR.**  
362 Filton st., Jamaica. Telephone, 223 Jamaica.

Randolph White, Public Administrator.  
**SHERIFF.**  
County Court House, L. I. City. Telephone, 3766 Hunters Point.

Samuel J. Mitchell, Under Sheriff.  
**SUBROGATE.**  
364 Fulton st., Jamaica. Telephone, 397 Jamaica.

Daniel Noble, Surrogate.

#### RICHMOND COUNTY.

**COUNTY CLERK.**  
County Office Building, Richmond. Telephone, 28 New Dorp.

C. Livingston Bostwick, County Clerk.  
**COUNTY JUDGE AND SUBROGATE.**  
Trial Terms, with Grand and Trial Jury, second Monday of March, first Monday of October.

Trial Terms, with Trial Jury only, first Monday of May, first Monday of December.  
Special Terms, without Jury, Wednesday of each week, except the last week of July, the month of August and the first week of September.

**Surrogate's Court.**  
Monday and Tuesday of each week at the Borough Hall, St. George, and on Wednesday at the Surrogate's Court at Richmond, except during the session of the County Court. There will be no Surrogate's Court during the month of August.

**Surrogate's Court and Office, Richmond.** Surrogate's Chambers, Borough Hall, St. George.  
J. Harry Tiernan, County Judge and Surrogate.

**DISTRICT ATTORNEY.**  
Borough Hall, St. George. Telephone, 50 Tompkinsville, 9 a. m. to 5 p. m.; Saturday, to 12 noon.

Albert C. Fach, District Attorney.  
**COMMISSIONER OF JUDGES.**  
Village Hall, Stapleton. Telephone, 81 Tompkinsville.

Edward I. Miller, Commissioner.  
**PUBLIC ADMINISTRATOR.**  
Port Richmond. Telephone, 704 West Brighton.

William T. Holt, Public Administrator.  
**SHERIFF.**  
County Court House, Richmond. Telephone, 120 New Dorp.

Spire Piton, Jr., Sheriff.

#### THE COURTS.

**CITY COURT OF THE CITY OF NEW YORK.**  
City Hall Park. Special Term Chambers held from 10 a. m. to 4 p. m. Clerk's office open from 9 a. m. to 4 p. m. Telephone, 122 Cortlandt.

Thomas F. Smith, Clerk.  
**CITY MAGISTRATES' COURTS.**  
*Boroughs of Manhattan and Bronx.*

William McAdoo, Chief City Magistrate, 300 Mulberry st. Telephone, 6213 Spring.  
Municipal Term—Room 500, Municipal Building, Manhattan.

First District—Criminal Courts Building.  
Second District—125 Sixth ave.  
Third District—2d ave. and 1st st.

Fourth District—171 E. 57th st.  
Fifth District—121st st. and Sylvan pl.  
Sixth District—162d st. and Washington ave.

Seventh District—314 W. 54th st.  
Eighth District—1014 E. 181st st., Bronx.  
Ninth District (Night Court for Females)—121 St. Ave.

Tenth District (Night Court for Males)—151 E. 57th st.  
Eleventh District (Domestic Relations)—151 E. 57th st.

Twelfth District—1130 St. Nicholas ave.  
Thirteenth District (Domestic Relations)—1014 E. 181st st., Bronx.  
Office of the Chief Probation Officer, 300 Mulberry st. Telephone, 8713 Spring.

*Borough of Brooklyn.*  
Office of Deputy Chief Clerk, Wm. F. Delaney, 44 Court st. Telephone, 7411 Main.

First District—318 Adams st.  
Second District—Court and Butler sts.  
Fifth District—361 Bedford ave.

Sixth District—495 Gates ave.  
Seventh District—31 Snider ave., Flatbush.  
Eighth District—W. 8th st., Coney Island.

Ninth District—5th ave. and 23d st.  
Tenth District—133 New Jersey ave.  
Domestic Relations—Myrtle and Vanderbilt av.

*Borough of Queens.*  
First District—St. Mary's Lyceum, L. I. City.  
Second District—Town Hall, Flushing.

Third District—Central ave., Far Rockaway.  
Fourth District—Town Hall, Jamaica.

*Borough of Richmond.*  
First District—Lafayette ave., New Brighton.  
Second District—Village Hall, Stapleton.

All courts open daily from 9 a. m. to 4 p. m., except on Saturdays, Sundays and legal holidays, when only morning sessions are held.

**COURT OF GENERAL SESSIONS.**  
Criminal Court Building. Court opens at 10.30 a. m. Clerk's office open from 9 a. m. to 4 p. m., and on Saturdays until 12 noon.

Edward R. Carroll, Clerk.  
**MUNICIPAL COURTS.**  
The Clerk's offices are open from 9 a. m. to 4 p. m.; Saturday, to 12 noon.

**Board of Justices.** Secretary 264 Madison st., Manhattan. Telephone, 2596 Orchard.

*Borough of Manhattan.*  
First District—146 Grand st. Telephone, 961 Spring. Additional part is held at the south west corner of 6th ave. and 10th st. Telephone, 2513 Chelsea.

Second District—264-266 Madison st. Telephone, 4300 Orchard.  
Third District—314 W. 54th st. Telephone, 5450 Columbus.

Fourth District—207 E. 32d st. Telephone, 4358 Murray Hill.  
Fifth District—2565 Broadway. Telephone, 4006 Riverside.

Sixth District—155 E. 88th st. Telephone, 4343 Lenox.  
Seventh District—70 Manhattan st. Telephone, 6334 Morningside.

Eighth District—121st st. and Sylvan pl. Telephone, 3950 Harlem.  
Ninth District—Madison ave. and 59th st. Telephone, 3873 Plaza.

*Borough of The Bronx.*  
First District—State and Court sts. Telephone, 7091 Main.  
Second District—495 Gates ave. Telephone, 504 Bedford.

Third District—6 Lee ave. Telephone, 556 Williamsburg.  
Fourth District—14 Howard ave. Telephone, 4323 Bushwick.

Fifth District—5220 Third ave. Telephone, 3907 Sunset.  
Sixth District—236 Duffield st. Telephone, 6166 Main.

Seventh District—31 Pennsylvania ave. Telephone, 904 East New York.

*Borough of Queens.*  
First District, 115 Fifth st., L. I. City. Telephone, 1420 Hunters Point.

Second District—Broadway and Court st., Elmhurst. Telephone, 87 Newtown.

Third District—1908 Myrtle ave., Glendale. Telephone, 2352 Bushwick.

Fourth District—Town Hall, Jamaica. Telephone, 86 Jamaica.

*Borough of Richmond.*  
First District—Lafayette ave. and 2d st., New Brighton. Telephone, 503 Tompkinsville.

Second District—Village Hall, Stapleton. Telephone, 313 Tompkinsville.

**COURT OF SPECIAL SESSIONS.**  
Court opens at 10 a. m.  
Part I, Criminal Court Building, Manhattan. Telephone, 3983 Franklin.

Part II, 171 Atlantic ave., Brooklyn. Telephone, 4280 Main.

Part III, Town Hall, Jamaica. Held on Tuesday of each week. Telephone, 2620 Jamaica.

Part IV, Borough Hall, St. George. Held on Wednesday of each week. Telephone, 324 Tompkinsville.

Part V, Bergen Building, Tremont and Arthur av., Bronx. Held on Thursday of each week. Telephone, 6056 Tremont.

Frank W. Smith, Chief Clerk.  
**CHILDREN'S COURT.**  
Adolphus Ragan, Chief Clerk, 137 E. 22nd st. Telephone, 3611 Gramercy.

Bernard J. Fagan, Chief Probation Officer, 137 E. 22nd st. Telephone, 3611 Gramercy.

Parts I and II (Manhattan), 137 E. 22nd st. Telephone, 3611 Gramercy. Dennis A. Lambert, Clerk.

Part III (Brooklyn), 102 Court st. Telephone, 8611 Main. Wm. C. McKee, Clerk.

Part IV (Bronx), 355 E. 137th st. Court held on Monday, Thursday and Saturday of each week. Telephone, 9092 Melrose. Michael Murray, Clerk.

Part V (Queens), 19 Flushing ave., Jamaica. Court held on Tuesday and Friday of each week. Telephone, 2624 Jamaica. Sydney Ollendorff, Clerk.

Part VI (Richmond), 14 Richmond Terrace, St. George. Court held on Wednesday of each week. Telephone, 2190 Tompkinsville. Wm. J. Browne, Clerk.

**SUPREME COURT—APPELLATE DIVISION.**  
*First Judicial Department.*  
Madison ave., corner 25th st. Court open from 2 p. m. until 6 p. m. Friday, Motion Day. Court opens at 10.30 a. m. Motions called at 10 a. m. Orders called at 10.30 a. m. Telephone, 3840 Madison Square.

Alfred Wagstaff, Clerk.  
*Second Judicial Department.*  
Borough Hall, Brooklyn. Court meets from 2 p. m. to 5 p. m., excepting that on Fridays Court opens at 10 a. m. Clerk's office open 9 a. m. Telephone, 1392 Main.

John B. Byrne, Clerk.  
**SUPREME COURT—APPELLATE TERM.**  
503 Fulton st., Brooklyn. Court meets 10 a. m. Clerk's office opens 9 a. m. Telephone, 7452 Main.

Joseph H. De Bragg, Clerk.  
**SUPREME COURT—CRIMINAL DIVISION.**  
Criminal Court Building. Court opens at 10.30 a. m. Clerk's office open from 9 a. m. to 4 p. m.; Saturday, to 12 noon. Telephone, 6064 Franklin.

William J. Schneider, Clerk.  
**SUPREME COURT—FIRST DEPARTMENT.**  
County Court House. Court open from 10.15 a. m. to 4 p. m. Telephone, 4580 Cortlandt.

**SUPREME COURT—SECOND DEPARTMENT.**  
*Kings County.*  
Joralemon and Fulton sts. Clerk's office hours, 9 a. m. to 5 p. m. Seven jury trial parts. Special Term for trials. Special Term for motions. Special Term (ex-parte business). Court opens at 10 a. m. Naturalization Bureau, Hall of Records. Telephone, 5460 Main.

James F. McGee, General Clerk.  
*Queens County.*  
County Court House, L. I. City. Court opens at 10 a. m. Trial and Special Term for motions and ex-parte business each month, except July, August and the first two weeks in September, in Part I. Trial Term, Part 2, February, April, June, last two weeks in September, and November. Special Term for Trials, January, April, June and October.

Clerk's office open 9 a. m. to 5 p. m. Saturdays until 12 noon from October to June. July, August and September until 2 p. m. Telephone, 3896 Hunters Point.  
Thomas B. Seaman, Special Deputy Clerk in Charge.

*Richmond County.*  
Trial Term held at County Court House, Richmond. Special Term for trials held at Court room, Borough Hall, St. George. Special Term for motions held at Court House, Borough Hall, St. George.

C. Livingston Bostwick, County Clerk.

### POLICE DEPARTMENT.

**Owners Wanted for Unclaimed Property.**  
**OWNERS WANTED BY THE PROPERTY**  
Clerk of the Police Department of The City of New York, 72 Poplar st., Brooklyn, for the following property, now in custody, without claimants: Boats, rope, iron, lead, male and female clothing, boots, shoes



**Board of Standards and Appeals.**  
The Board meets in Room 919, Municipal Building, every Thursday at 2 p. m.  
**RUDOLPH P. MILLER, Chairman.**  
**Board of City Record.**  
The Board of City Record meets in the City Hall at call of the Mayor.  
**DAVID FERGUSON, Supervisor, Secretary.**

**DEPARTMENT OF FINANCE.****Sales of Tax Liens.****Notice of Continuation of Brooklyn Tax Sale.**

THE SALE OF TAX LIENS FOR UNPAID taxes, assessments and water rents for the Borough of Brooklyn, as to liens remaining unsold at the termination of the sale of Sept. 20, Nov. 22, 1916, and Feb. 21, 1917, has been continued to

**WEDNESDAY, APRIL 18, 1917,**  
at 2.30 p. m., pursuant to Section 1028 of the Greater New York Charter, and will be continued at that time on the 4th floor of the City Hall, 503 and 505 Fulton st., Borough of Brooklyn, City of New York.  
**DANIEL MOYNAHAN, Collector of Assessments and Arrears.** f23,28,m7,14,21,28,a4,11,18

**Corporation Sale of Buildings and Appurtenances Thereon on City Real Estate by Sealed Bids.**

AT THE REQUEST OF THE PRESIDENT of the Borough of Richmond, public notice is hereby given that the Commissioners of the Sinking Fund, by virtue of the powers vested in them by law, will offer for sale by sealed bids certain buildings standing upon property owned by the City of New York, acquired by it for Court House purposes in the

**Borough of Richmond.**  
Being the buildings, parts of buildings, etc., situated on the plot acquired for an additional Court House adjoining the Borough Hall and bounded by Stuyvesant pl., De Kalb st. and Jay st., in the First Ward of the Borough of Richmond, which are, more particularly described on a certain map on file in the office of the Collector of City Revenue, Room 368, Municipal Building, Borough of Manhattan.

Pursuant to a resolution adopted by the Commissioners of the Sinking Fund at a meeting held March 24, 1915, the sale by sealed bids of the above described buildings and appurtenances thereto will be held by direction of the Comptroller on

**WEDNESDAY, FEBRUARY 28, 1917,**  
at 11 a. m., in lots and parcels and in manner and form as follows:

Parcel No. 2. Five-story brick (Crabtree) building, No. 6 Jay st., St. George, Staten Island. Sealed bids (blank forms of which may be obtained upon application) will be received by the Comptroller at the office of the Collector of City Revenue, Room No. 368, Municipal Building, Borough of Manhattan, until 11 a. m. on the 28th day of February and then publicly opened for the sale for removal of the above described buildings and appurtenances thereto, and the award will be made to the highest bidder within twenty-four hours, or as soon as possible thereafter.

Each parcel must be bid for separately and will be sold in its entirety, as described in above advertisement.

Each and every bid must be accompanied by a deposit of cash or certified check in a sum equal to 25 per cent. of the amount of the bid, except that a minimum deposit of \$50 will be required with all bids, and that a deposit of \$500 will be sufficient to entitle bidders to bid on any or all of the buildings.

Deposits of unsuccessful bidders will be returned within twenty-four hours after successful bidders have paid purchase price in full and given security, and those of successful bidders may be declared forfeited to the City of New York by the Comptroller upon the failure of the successful bidder to further comply with the requirements of the terms and conditions of the sale as set forth hereinafter.

Successful bidders will be required to pay the purchase money and deposit the required security within twenty-four hours of the receipt of notification of the acceptance of their bids.

The Comptroller reserves the right to reject any and all bids and to waive any defects or informalities in any bid should it be deemed in the interest of the City of New York to do so.

All bids must state clearly (1) the number or description of the building or buildings bid for; (2) the amount of the bid; (3) the full name and address of the bidder.

All bids must be inclosed in properly sealed envelopes, marked "Proposals to be opened Feb. 28, 1917," and must be delivered, or mailed in time for their delivery, prior to 11 a. m. of that date to the "Collector of City Revenue, Room 368, Municipal Building, New York City," from whom any further particulars regarding the buildings to be disposed of may be obtained.

**THE BUILDINGS WILL BE SOLD FOR IMMEDIATE REMOVAL ONLY, SUBJECT TO THE TERMS AND CONDITIONS PRINTED ON THE LAST PAGE OF THIS ISSUE OF THE "CITY RECORD."**

**EDMUND D. FISHER, Deputy and Acting Comptroller.**  
City of New York, Department of Finance, Comptroller's Office, Feb. 7, 1917. f9,28

**Interest on City Bonds and Stock.**

THE INTEREST DUE ON MARCH 1, 1917, on registered and coupon bonds and stock of the City of New York, and of the former corporations now included therein, will be paid on that day by the Comptroller at his office (Room 851) in the Municipal Building, at Chambers and Centre sts., in the Borough of Manhattan.

The Coupons that are payable in New York or London for the interest due on March 1, 1917, on Corporate Stock of the City of New York will be paid on that day at the option of the holders thereof either at the office of the Comptroller (Room 851) in the Municipal Building, at Chambers and Centre sts., in the Borough of Manhattan, New York City, in United States currency, or at the office of Messrs Seligman Brothers, 18 Austin Friars, London, E. C. England, in sterling.

The books for the transfer of bonds and stock on which interest is payable March 1, 1917, will be closed from Feb. 15 to March 1, 1917.

**WILLIAM A. PRENDERGAST, Comptroller.**  
City of New York, Department of Finance, Comptroller's Office, Jan. 31, 1917. f2,m1

**Sureties on Contracts.**

UNTIL FURTHER NOTICE SURETY COMPANIES will be accepted as sufficient upon the following contracts to the amounts named:

**Supplies of Any Description, Including Gas and Electricity.**  
One company on a bond up to \$50,000.

When such company is authorized to write that amount as per letter of Comptroller to the surety companies, dated Jan. 1, 1914.

**Construction.**  
One company on a bond up to \$25,000.

Including regulating, grading, paving, sewers, maintenance, dredging, construction of parks, parkways, docks, buildings, bridges, tunnels, aqueducts, repairs, heating, ventilating, plumbing, etc.

When such company is authorized to write that amount as per letter of Comptroller to the surety companies, dated Jan. 1, 1914.

**Asphalt, Asphalt Block and Wood Block Pavement.**  
Two companies will be required on any and every bond up to amount authorized by letter of Comptroller to the surety companies, dated Jan. 1, 1914.

**Jan. 1, 1914.**  
**WILLIAM A. PRENDERGAST, Comptroller.**

**Confirmation of Assessments.****NOTICES TO PROPERTY OWNERS.**

IN PURSUANCE OF SECTION 1018 OF THE Greater New York Charter, the Comptroller of the City of New York hereby gives public notice to all persons, owners of property, affected by the following assessments for LOCAL IMPROVEMENTS IN THE BOROUGH OF MANHATTAN:

**SECTIONS 1, 2 AND 3.**

**REPAIRING SIDEWALKS** at the following locations: DIVISION ST., No. 223; CHERRY ST., Nos. 32, 38 and 454; CORLEARS ST., No. 21; SHERIFF ST., No. 15; LEWIS ST., Nos. 173-175; 2ND ST., No. 159; LAYAVETTE ST., No. 212; SPRING ST., Nos. 46 and 154; ESSEX ST., No. 170; NEW CHAMBERS ST., Nos. 56 and 58; JAMES SLIP, No. 13; OAK ST., No. 14; BAXTER ST., Nos. 125-127; E. 11TH ST., No. 309; E. 10TH ST., No. 440; E. 24TH ST., No. 17; E. 18TH ST., No. 402; 3RD AVE., No. 422; 5TH AVE., Nos. 357-359; W. 17TH ST., No. 18; 1ST AVE., No. 695; HUDSON ST., Nos. 581-583, and W. 37TH ST., Nos. 514-520.

Affecting property in front of which work was done. Confirmed Feb. 20, 1917; entered Feb. 20, 1917. Area of assessment includes

—that the above assessments were confirmed by the Board of Assessors on Feb. 20, 1917, and entered Feb. 20, 1917, in the Record of Titles of Assessments kept in the Bureau for the Collection of Assessments and Arrears of Taxes and Assessments and of Water Rents, and unless the amount assessed for benefit on any person or property shall be paid on or before April 21, 1917, which is sixty days after the date of said entry of the assessments, interest will be collected thereon at the rate of seven per centum per annum, to be calculated from ten days after the date of said entry to the date of payment, as provided by Sections 159 and 1019 of the Greater New York Charter.

The above assessments are payable to the Collector of Assessments and Arrears at his office in the Municipal Building, north side, third floor, Borough of Manhattan, between the hours of 9 a. m. and 2 p. m., and on Saturdays from 9 a. m. to 12 noon.

**WILLIAM A. PRENDERGAST, Comptroller.**  
Dated, New York, Feb. 20, 1917. f28,m10

IN PURSUANCE OF SECTION 1018 OF THE Greater New York Charter, the Comptroller of the City of New York hereby gives public notice to all persons, owners of property, affected by the following assessments for local improvements in the Borough of Brooklyn:

**SECTION 10.**  
**JACKSON ST.—REGULATING, GRADING, CURBING AND FLAGGING**, from Kingsland ave. to Morgan ave. Area of assessment affects blocks 2876, 2877, 2885 and 2886.

**SECTION 12.**  
**HINSDALE AVE.—REGULATING, GRADING, CURBING AND FLAGGING**, between New Lots rd. and Hegeman ave. Area of assessment affects blocks 3866 and 3867.

**SECTION 16.**  
**ROBINSON ST.—PAVING**, from Rogers ave. to Nostrand ave. Area of assessment affects blocks 5050 and 5057.

**E. 12TH ST.—REGULATING, GRADING, CURBING AND FLAGGING**, from Ditmars ave. to Newkirk ave. Area of assessment affects blocks 5197 and 5198.

**SECTION 17.**  
**LAWRENCE ST.—REGULATING, GRADING, CURBING AND FLAGGING**, from Gravesend ave. to 47th st. Area of assessment affects blocks 5440 and 5441.

**SECTION 18.**  
**24TH AVE.—REGULATING, GRADING, CURBING, FLAGGING AND PAVING**, from 60th to 67th sts. Area of assessment affects blocks 5520, 5521, 5527, 5528, 5534, 5535, 5541, 5542, 5548, 5549, 5553, 5556, 5562, 5563.

**SECTION 19.**  
**51ST AVE.—REGULATING, GRADING, CURBING AND FLAGGING**, from 15th to 16th aves. Area of assessment affects blocks 5477 and 5484.

**SECTION 19.**  
**59TH ST.—PAVING**, from 13th to 14th aves. and 15th to 16th aves. Area of assessment affects blocks 5705, 5704, 5711, 5712, 5502, 5503, 5509 and 5510.

**SECTION 19.**  
**76TH ST.—REGULATING, GRADING, CURBING AND FLAGGING**, from 17th to 18th aves. Area of assessment affects blocks 6226 and 6237.

**SECTION 20.**  
**E. 17TH ST.—REGULATING, GRADING, CURBING, FLAGGING AND PAVING**, from Avenue O to Avenue P. Area of assessment affects blocks 6754, 6755, 6763 and 6764.

—the above assessments were confirmed by the Board of Assessors on Feb. 20, 1917, and entered Feb. 20, 1917, in the Bureau for the Collection of Taxes and Assessments and of Water Rents, and unless the amount assessed against any person or property shall be paid on or before April 21, 1917, which is sixty days after the date of entry of the said assessments, interest will be collected thereon at the rate of seven per centum per annum, to be calculated from ten days after the date of said entry to the date of payment, as provided by Sections 159 and 1019 of the Greater New York Charter.

The above assessments are payable to the Collector of Assessments and Arrears at his office in the Municipal Building, 503 Fulton st., Brooklyn, between the hours of 9 a. m. and 2 p. m., and on Saturdays from 9 a. m. to 12 noon.

**WILLIAM A. PRENDERGAST, Comptroller.**  
Dated, New York, Feb. 20, 1917. f28,m10

IN PURSUANCE OF SECTION 1018 OF THE Greater New York Charter, the Comptroller of the City of New York hereby gives public notice to all persons, owners of property, affected by the following assessments for LOCAL IMPROVEMENTS IN THE BOROUGH OF QUEENS:

**SECTION 10.**  
**SEWER IN ANTHON AVE.**, from Catalpa ave. to Silver st., and CORNELIA ST., from Anthon ave. to Forrest ave., with basins on the northerly, easterly and westerly corners of Anthon ave. and Hughes st. Area of assessment affects blocks 2564, 2565, 2567, 2568, 2572, 2573, 2575 and 2576.

—that the above assessment was confirmed by the Board of Assessors on Feb. 20, 1917, and entered Feb. 20, 1917, in the Record of Titles of Assessments and Arrears of Taxes and Assessments and of Water Rents, and unless the amount assessed for benefit on any person or property shall be paid on or before April 21, 1917, which is sixty days after the date of said entry of the assessments, interest will be collected thereon at the rate of seven per centum per annum, to be calculated from ten days after

the date of said entry to the date of payment, as provided by Sections 159 and 1019 of the Greater New York Charter.

The above assessment is payable to the Collector of Assessments and Arrears at his office in the Municipal Building, Court House Square, L. I. City, Borough of Queens, between the hours of 9 a. m. and 2 p. m., and on Saturdays from 9 a. m. to 12 noon.

**WILLIAM A. PRENDERGAST, Comptroller.**  
Dated, New York, Feb. 20, 1917. f28,m10

IN PURSUANCE OF SECTION 986 OF THE Greater New York Charter, the Comptroller of the City of New York hereby gives public notice of the confirmation by the Supreme Court and the entering in the Bureau for the Collection of Assessments and Arrears of assessment for OPENING AND ACQUIRING TITLE to the following named streets in the BOROUGH OF MANHATTAN:

**SECTION 8.**  
**OPENING AND ACQUIRING TITLE TO ISHAM ST.**, from Seaman ave. to Indian rd.; W. 218TH ST., from Seaman ave. to the bulkhead line of the Harlem River Ship Canal; W. 214TH ST., from Park Terrace East to Seaman ave.; PARK TERRACE EAST, from a point 100 feet south of W. 215th st. to Isham Park, together with the unacquired triangular parcel located on the westerly side and extending from a point 43.26 feet south of W. 218th st. to a point 103.64 feet south of W. 218th st.; the unacquired portions of INDIAN RD., COLD SPRING RD., from Isham st. to W. 218th st.; W. 215TH ST., from Park Terrace West to Indian rd.; PARK TERRACE WEST, from a point 103' 8 3/4" north of W. 215th st. to line about 385.23 feet south of the southerly line of W. 215th st.; W. 214TH ST., from Indian rd. to Seaman ave., and ISHAM PARK at the intersection of Indian rd. and W. 214th st. Confirmed Feb. 3, 1917. Entered Feb. 19, 1917. Area of assessment includes all those lands, tenements and hereditaments and premises situate and being in the Borough of Manhattan, in the City of New York, which, taken together, are bounded and described as follows, viz.:

Beginning at a point on the southerly bulkhead line of the Harlem River Ship Canal where it is intersected by the prolongation of a line midway between W. 219th st. and W. 220th st., and running thence easterly along the said line midway between W. 219th st. and W. 220th st., and along the prolongation of the said line to the intersection with a line bisecting the angle formed by the intersection of the prolongations of the center lines of Park Terrace East and Park Terrace West as these streets are laid out adjoining W. 217th st.; thence southwardly along the said line bisecting line to the intersection with a line midway between W. 218th st. and W. 219th st.; thence easterly along the said line midway between W. 218th st. and W. 219th st. to a point distant 100 feet southeasterly from the southeasterly line of Broadway, the said distance being measured at right angles to Broadway; thence southwardly and always distant 100 feet southeasterly from and parallel with the southeasterly line of Broadway to the intersection with a line midway between Isham st. and Emerson st.; thence northwardly along the said line midway between Isham st. and Emerson st. and along the prolongation of the said line to the intersection with the prolongation of a line distant 100 feet westerly from and parallel with the westerly line of Isham street as this street is laid out where it adjoins Indian rd., the said distance being measured at right angles to the prolongation of the said line to the intersection with a line at right angles to Isham street and passing through a point on its easterly side distant 100 feet northwardly from its intersection with the southerly line of Broadway; thence westwardly along the said line at right angles to Isham st. a distance of 300 feet; thence northwardly and parallel with Isham st. as laid out at Indian rd. to the intersection with the southerly bulkhead line of the Harlem River Ship Canal; thence easterly along the said bulkhead line to the point or place of beginning.

The above entitled assessment was entered on the day hereinafter given in the Record of Titles of Assessments, kept in the Bureau for the Collection of Assessments and Arrears of Taxes and Assessments and of Water Rents, and unless the amount assessed for benefit on any person or property shall be paid on or before April 20, 1917, which is sixty days after the date of said entry of the assessment, interest will be collected thereon at the rate of seven per centum per annum, to be calculated from ten days after the date of said entry to the date of payment, as provided by sections 159 and 987 of the Greater New York Charter.

The above assessment is payable to the Collector of Assessments and Arrears at his office in the Municipal Building, north side, third floor, Borough of Manhattan, between the hours of 9 a. m. to 12 noon, and on Saturdays from 9 a. m. to 12 noon.

**WILLIAM A. PRENDERGAST, Comptroller.**  
Dated, New York, February 19, 1917. f23,m6

IN PURSUANCE OF SECTION 986 OF THE Greater New York Charter, the Comptroller of the City of New York hereby gives public notice of the confirmation by the Supreme Court and the entering in the Bureau for the Collection of Assessments and Arrears of assessment for OPENING AND ACQUIRING TITLE to the following named avenues in the BOROUGH OF THE BRONX:

**SECTION 15.**  
**PIERCE AVE.—OPENING**, from Bear Swamp rd. to Eastchester rd. and SACKETT AVE., OPENING from Bear Swamp rd. to Williamsbridge rd. Confirmed Jan. 19, 1917. Entered Feb. 20, 1917. Area of assessment includes all those lands, tenements and hereditaments and premises situate and being in the Borough of The Bronx, in the City of New York, which, taken together, are bounded and described as follows, viz.:

Beginning at a point on the prolongation of a line midway between Pierce ave. and Van Nest ave. as these streets are laid out between Bogart ave. and Radcliff ave., distant 100 feet westerly from the westerly line of Bear Swamp rd., the said distance being measured at right angles to the prolongation of the said line to the intersection with a line bisecting the angle formed by the intersection of the prolongations of the southerly line of Van Nest ave. and the northerly line of Pierce ave. as these streets are laid out between Herring ave. and Tenbroeck ave.; thence easterly along the said line bisecting line to the intersection with a line midway between Newport ave. and Elberon ave. as these streets are laid out where they meet Van Nest ave.; thence southwardly along the said line midway between Newport ave. and Elberon ave. and along the prolongation of the said line to the intersection with a line passing through a point on the easterly line of Herring ave. midway between Pierce ave. and Sackett ave. and a point on the westerly line of Yates ave. midway between Pierce ave. and Sackett ave.; thence westwardly along the said line last described to the intersection with a line distant 100 feet northeasterly from and parallel with the northeasterly line of Williamsbridge rd. as this street is laid out where it meets Sackett ave., the said distance being measured at right angles to Williamsbridge rd.; thence southeasterly along

the said line parallel with Williamsbridge rd. to the intersection with the southeasterly right of way line of the New York, New Haven and Hartford Railroad; thence southwardly along the said right of way line to a point distant 100 feet southwardly from the southeasterly line of Bear Swamp rd., the said distance measured at right angles to Bear Swamp rd.; thence generally northwardly and always distant 100 feet southwardly from and parallel with the southeasterly line of Bear Swamp rd. to the point or place of beginning.

The above entitled assessment was entered on the day hereinafter given in the Record of Titles of Assessments, kept in the Bureau for the Collection of Assessments and Arrears of Taxes and Assessments and of Water Rents, and unless the amount assessed for benefit on any person or property shall be paid on or before April 21, 1917, which is sixty days after the date of said entry of the assessment, interest will be collected thereon at the rate of seven per centum per annum, to be calculated from ten days after the date of said entry to the date of payment, as provided by sections 159 and 987 of the Greater New York Charter.

The above assessment is payable to the Collector of Assessments and Arrears at his office in the Borough Building, 4th floor, southeast corner of Arthur and Tremont aves., Borough of The Bronx, between the hours of 9 a. m. and 5 p. m., and on Saturdays from 9 a. m. to 12 noon.

**Dated, New York, Feb. 20, 1917.**  
**WILLIAM A. PRENDERGAST, Comptroller.**  
f23,m6

IN PURSUANCE OF SECTION 986 OF THE Greater New York Charter, the Comptroller of the City of New York hereby gives public notice of the confirmation by the Supreme Court and the entering in the Bureau for the Collection of Assessments and Arrears of assessment for OPENING AND ACQUIRING TITLE to the following named streets in the BOROUGH OF QUEENS:

**SECTION 8.**  
**4TH ST.—OPENING**, from Queens Boulevard to Jackson ave., and 5TH ST., OPENING, from Queens Boulevard to Woodside ave. Confirmed, Jan. 11, 1917; entered, Feb. 16, 1917. Area of assessment includes all those lands, tenements and hereditaments and premises situate and being in the Borough of Queens, in the City of New York, which, taken together, are bounded and described as follows, viz.:

Beginning at a point on the southerly line of Jackson ave. midway between 4th st. and 5th st., and running thence southwardly along a line always midway between 4th st. and 5th st. and the prolongation thereof to a point distant 100 feet northerly from the northerly line of Woodside ave., the said distance being measured at right angles to Woodside ave.; thence easterly and always distant 100 feet northerly from and parallel with the northerly line of Woodside ave. to the intersection with a line bisecting the angle formed by the intersection of the prolongation of the center lines of 5th st. and Wright pl.; thence southwardly along the said bisecting line to the intersection with a line distant 100 feet northerly from and parallel with the northerly line of Mansion pl., the said distance being measured at right angles to Mansion pl.; thence easterly along the said line parallel with Mansion pl. to the intersection with a line distant 360 feet easterly from and parallel with the easterly line of 5th st. as this street is laid out between Skillman ave. and Queens boulevard, the said distance being measured at right angles to Fifth st.; thence southwardly along the said line parallel with 5th st. and along the prolongation of the said line to the intersection with a line distant 100 feet southerly from and parallel with the southerly line of Queens boulevard, the said distance being measured at right angles to Queens boulevard; thence westwardly along the said line parallel with Queens boulevard to the intersection with the prolongation of a line midway between 3rd st. and 4th st., as these streets are laid out where they adjoin Queens boulevard on the north; thence northwardly along a line always midway between 3rd st. and 4th st. and along the prolongations of the said line to the intersection with the southerly line of Jackson ave.; thence northwardly at right angles to Jackson ave. a distance of 200 feet; thence easterly and parallel with Jackson ave. to the intersection with a line at right angles to Jackson ave. and passing through the point of beginning; thence southwardly along the said line at right angles to Jackson ave. to the point or place of beginning.

The above entitled assessment was entered on the day hereinafter given in the Record of Titles of Assessments, kept in the Bureau for the Collection of Assessments and Arrears of Taxes and Assessments and of Water Rents, and unless the amount assessed for benefit on any person or property shall be paid on or before April 17, 1917, which is sixty days after the date of said entry of the assessment, interest will be collected thereon at the rate of seven per centum per annum, to be calculated from ten days after the date of said entry to the date of payment, as provided by sections 159 and 987 of the Greater New York Charter.

The above assessment is payable to the Collector of Assessments and Arrears at his office in the Municipal Building, Court House Square, L. I. City, Borough of Queens, between the hours of 9 a. m. and 2 p. m., and on Saturdays from 9 a. m. to 12 noon.

**WILLIAM A. PRENDERGAST, Comptroller.**  
Dated, New York, Feb. 16, 1917. f20,m3

IN PURSUANCE OF SECTION 986 OF THE Greater New York Charter, the Comptroller of the City of New York hereby gives public notice of the confirmation by the Supreme Court and the entering in the Bureau for the Collection of Assessments and Arrears of assessment for OPENING AND ACQUIRING TITLE to the following named streets in the BOROUGH OF THE BRONX:

**SECTION 15.**  
**PIERCE AVE.—OPENING**, from Bear Swamp rd. to Eastchester rd. and SACKETT AVE., OPENING from Bear Swamp rd. to Williamsbridge rd. Confirmed Jan. 19, 1917. Entered Feb. 20, 1917. Area of assessment includes all those lands, tenements and hereditaments and premises situate and being in the Borough of The Bronx, in the City of New York, which, taken together, are bounded and described as follows, viz.:

Beginning at a point on the prolongation of a line midway between Pierce ave. and Van Nest ave. as these streets are laid out between Bogart ave. and Radcliff ave., distant 100 feet westerly from the westerly line of Bear Swamp rd., the said distance being measured at right angles to the prolongation of the said line to the intersection with a line bisecting the angle formed by the intersection of the prolongations of the southerly line of Van Nest ave. and the northerly line of Pierce ave. as these streets are laid out between Herring ave. and Tenbroeck ave.; thence easterly along the said line bisecting line to the intersection with a line midway between Newport ave. and Elberon ave. as these streets are laid out where they meet Van Nest ave.; thence southwardly along the said line midway between Newport ave. and Elberon ave. and along the prolongation of the said line to the intersection with a line passing through a point on the easterly line of Herring ave. midway between Pierce ave. and Sackett ave. and a point on the westerly line of Yates ave. midway between Pierce ave. and Sackett ave.; thence westwardly along the said line last described to the intersection with a line distant 100 feet northeasterly from and parallel with the northeasterly line of Williamsbridge rd. as this street is laid out where it meets Sackett ave., the said distance being measured at right angles to Williamsbridge rd.; thence southeasterly along

the said line parallel with Williamsbridge rd. to the intersection with the southeasterly right of way line of the New York, New Haven and Hartford Railroad; thence southwardly along the said right of way line to a point distant 100 feet southwardly from the southeasterly line of Bear Swamp rd., the said distance measured at right angles to Bear Swamp rd.; thence generally northwardly and always distant 100 feet southwardly from and parallel with the southeasterly line of Bear Swamp rd. to the point or place of beginning.

The above entitled assessment was entered on the day hereinafter given in the Record of Titles of Assessments, kept in the Bureau for the Collection of Assessments and Arrears of Taxes and Assessments and of Water Rents, and unless the amount assessed for benefit on any person or property shall be paid on or before April 17, 1917, which is sixty days after the date of said entry of the assessment, interest will be collected thereon at the rate of seven per centum per annum, to be calculated from ten days after the date of said entry to the date of payment, as provided by sections 159 and 987 of the Greater New York Charter.

The above assessment is payable to the Collector of Assessments and Arrears at his office in the Municipal Building, Court House Square, L. I. City, Borough of Queens, between the hours of 9 a. m. and 2 p. m., and on Saturdays from 9 a. m. to 12 noon.

**WILLIAM A. PRENDERGAST, Comptroller.**  
Dated, New York, Feb. 16, 1917. f20,m3

IN PURSUANCE OF SECTION 986 OF THE Greater New York Charter, the Comptroller of the City of New York hereby gives public notice of the confirmation by the Supreme Court and the entering in the Bureau for the Collection of Assessments and Arrears of assessment for OPENING AND ACQUIRING TITLE to the following named streets in the BOROUGH OF THE BRONX:

**SECTION 15.**  
**PIERCE AVE.—OPENING**, from Bear Swamp rd. to Eastchester rd. and SACKETT AVE., OPENING from Bear Swamp rd. to Williamsbridge rd. Confirmed Jan. 19, 1917. Entered Feb. 20, 1917. Area of assessment includes all those lands, tenements and hereditaments and premises situate and being in the Borough of The Bronx, in the City of New York, which, taken together, are bounded and described as follows, viz.:

Beginning at a point on the prolongation of a line midway between Pierce ave. and Van Nest ave. as these streets are laid out between Bogart ave. and Radcliff ave., distant 100 feet westerly from the westerly line of Bear Swamp rd., the said distance being measured at right angles to the prolongation of the said line to the intersection with a line bisecting the angle formed by the intersection of the prolongations of the southerly line of Van Nest ave. and the northerly line of Pierce ave. as these streets are laid out between Herring ave. and Tenbroeck ave.; thence easterly along the said line bisecting line to the intersection with a line midway between Newport ave. and Elberon ave. as these streets are laid out where they meet Van Nest ave.; thence southwardly along the said line midway between Newport ave. and Elberon ave. and along the prolongation of the said line to the intersection with a line passing through a point on the easterly line of Herring ave. midway between Pierce ave. and Sackett ave. and a point on the westerly line of Yates ave. midway between Pierce ave. and Sackett ave.; thence westwardly along the said line last described to the intersection with a line distant 100 feet northeasterly from and parallel with the northeasterly line of Williamsbridge rd. as this street is laid out where it meets Sackett ave., the said distance being measured at right angles to Williamsbridge rd.; thence southeasterly along

the said line parallel with Williamsbridge rd. to the intersection with the southeasterly right of way line of the New York, New Haven and Hartford Railroad; thence southwardly along the said right of way line to a point distant 100 feet southwardly from the southeasterly line of Bear Swamp rd., the said distance measured at right angles to Bear Swamp rd.; thence generally northwardly and always distant 100 feet southwardly from and parallel with the southeasterly line of Bear Swamp rd. to the point or place of beginning.

The above entitled assessment was entered on the day hereinafter given in the Record of Titles of Assessments, kept in the Bureau for the Collection of Assessments and Arrears of Taxes and Assessments and of Water Rents, and unless the amount assessed for benefit on any person or property shall be paid



section 8-a of the Labor Law, granted by the Industrial Commission on Nov. 21, 1916, to include three (3) boss firemen and three (3) fan engineers, and

Whereas, investigation by the supervising inspector in whose district this plant is located shows that conditions under which application for variation was formerly denied have been so adjusted as to make favorable action by the Commission possible, therefore

Be it resolved, that the variation granted the Pierce Arrow Motor Car Company on Nov. 21, 1916, be so amended so as to include three (3) boss firemen and three (3) fan engineers, permitting these employers to work these men seven (7) days per week but not more than eight (8) hours in any one day. This resolution to take effect immediately.

STATE OF NEW YORK, OFFICE OF THE STATE INDUSTRIAL COMMISSION, ss:

I, CHARLES D. O'CONNELL, Acting Secretary of the State Industrial Commission of the State of New York, DO HEREBY CERTIFY that I have compared the foregoing copy of a resolution with the original thereof, duly adopted by the State Industrial Commission on the 20th day of February, 1917, and duly filed in the office of said Commission, and that the same is a true and correct copy and transcript of said resolution and of the whole thereof.

IN WITNESS WHEREOF, I have hereunto set my hand and affixed the seal of the State Industrial Commission this 23rd day of February, 1917. C. D. O'CONNELL, Acting Secretary.

(Seal)

Whereas, the Watkins Salt Company, Watkins, N. Y., has made application for variation from the provisions of Section 8-a of the Labor Law affecting twelve (12) firemen, two (2) firemen helpers and three (3) pump men, and

Whereas, investigation by the supervising inspector in whose district this plant is located shows that the industry is necessarily continuous, therefore

Be it resolved, that variation from the provisions of section 8-a of the Labor Law be granted to the Watkins Salt Company, Watkins, N. Y., to employ twelve (12) firemen, two (2) firemen helpers and three (3) pump men, seven (7) days per week but not more than eight (8) hours in any one day except when changing shifts. List of employees on each shift to be conspicuously posted. This resolution to take effect immediately.

STATE OF NEW YORK, OFFICE OF THE STATE INDUSTRIAL COMMISSION, ss:

I, CHARLES D. O'CONNELL, Acting Secretary of the State Industrial Commission of the State of New York, do hereby certify that I have compared the foregoing copy of a resolution with the original thereof, duly adopted by the State Industrial Commission on the 21st day of February, 1917, and duly filed in the office of said Commission, and that the same is a true and correct copy and transcript of said resolution and of the whole thereof.

IN WITNESS WHEREOF, I have hereunto set my hand and affixed the seal of the State Industrial Commission this 24th day of February, 1917. C. D. O'CONNELL, Acting Secretary.

(Seal)

#### DEPARTMENT OF CORRECTION.

##### Proposals.

SEALED BIDS WILL BE RECEIVED BY the Commissioner of Correction at Municipal Building, Manhattan, until 11 a. m., on SATURDAY, MARCH 10, 1917.

FOR FURNISHING AND DELIVERING SHOE MANUFACTURING SUPPLIES.

The time for the delivery of the articles, materials and supplies and the performance of the contract is by or before March 31, 1917.

The amount of security required is thirty (30) per cent. of the amount of the bid.

No bid will be considered unless it is accompanied by a deposit in cash or certified check. Such deposit shall be in an amount not less than one and one-half (1½) per cent. of the total amount of the bid.

The bidder will state the price for each item or article contained in the specifications or schedules herein contained or hereto annexed, per pound, ton, dozen, gallon, yard or other unit of measure, by which the bids will be tested. The extensions must be made and footed up, as the bids will be read from the totals and awards made to the lowest bidder on each item.

Bids must be submitted in duplicate, each in a separate envelope. No bid will be accepted unless this provision is complied with.

Delivery will be required to be made at the time and in the manner and in such quantities as may be directed.

Blank forms and further information may be obtained at the office of the Department of Correction, Manhattan, Municipal Building, Manhattan.

BURDETTE G. LEWIS, Commissioner.

See General Instructions to Bidders on last page, last column, of the "City Record."

#### MUNICIPAL CIVIL SERVICE COMMISSION.

##### Resolution Adopted.

AT A MEETING OF THE MUNICIPAL CIVIL SERVICE Commission of The City of New York, held Feb. 1, 1917, the following resolution was adopted:

Whereas, it appears from the records of the Municipal Civil Service Commission of The City of New York that during the past two years unprecedented difficulty has been experienced in securing candidates on eligible lists for first grade clerk who are willing to accept appointment at \$300 per annum because of the unusual demand for the employment of first grade clerks or office boys in private business; and

Whereas, the Board of Estimate and Apportionment has under consideration a resolution permitting the filling of vacancies in the position of first grade clerk at \$360 per annum; therefore, be it

Resolved, that, subject to the approval of the Mayor and the State Civil Service Commission, the provisions of paragraph 4 of Rule XI, so far as they relate to declarations of insufficiency of compensation offered, be any they hereby are waived in the case of first grade clerks so as to permit increases in salary of first grade clerks up to an amount not to exceed the entrance salary fixed by the Board of Estimate and Apportionment and the maximum salary allowed first grade clerks under the Municipal Civil Service Rules and Classification; provided, however, that such increases shall be allowed only first grade clerks appointed from the eligible lists for that position established Dec. 30, 1913, and Nov. 15, 1916, respectively.

HENRY MOSKOWITZ, President.

Attest: ROBERT W. BELCHER, Secretary.

New York, Feb. 9, 1917.

I hereby approve the foregoing resolution.

JOHN PURROY MITCHEL, Mayor.

OFFICE OF THE STATE CIVIL SERVICE COMMISSION, ALBANY, Feb. 21, 1917.

The foregoing resolution amending the civil service rules for the City of New York, having been duly examined is hereby approved by the State Civil Service Commission.

Attest: JOHN C. BIRDSEYE, Secretary. f28

#### Amendments to Classification.

AT A MEETING OF THE MUNICIPAL CIVIL SERVICE Commission of New York, held Jan. 19, 1916, it was

Resolved, that the classification of positions in the exempt class be and the same hereby is amended by striking therefrom the following:

"City Magistrates' Court, First Division—Chief Clerk, Chief Probation Officer, 13 Court Clerks."

"City Magistrates' Court, Second Division—Chief Clerk, Chief Probation Officer, 17 Court Clerks."

—and substituting therefor the following:

"City Magistrates' Courts, Chief Clerk, 28 Court Clerks, Deputy Chief Clerk."

HENRY MOSKOWITZ, President.

Attest: ROBERT W. BELCHER, Secretary.

New York, May 17, 1916.

I hereby approve the foregoing amendment.

JOHN PURROY MITCHEL, Mayor.

STATE OF NEW YORK, OFFICE OF THE CIVIL SERVICE COMMISSION, ALBANY, Feb. 20, 1917.

The foregoing resolution was taken from the reserve calendar and after due consideration was approved without prejudice, however, to transferring the position of court clerk to the competitive class at some future time.

Attest: JOHN C. BIRDSEYE, Secretary. f28

#### AT A MEETING OF THE MUNICIPAL CIVIL SERVICE Commission of The City of New York, held Feb. 1, 1917, it was

Resolved, that the classification of positions in the Non-Competitive Class, under the heading "Positions in the Department of Health, at compensations not exceeding the amounts set forth below," be and the same hereby is amended as follows:

By changing the line, "Orderly, \$840 per annum (with maintenance)," under the sub-heading "Hospitals for Contagious Diseases in New York City (Part I)," to read

Orderly, \$870 per annum (with maintenance). By changing the line, "Nurse, \$900 per annum (with maintenance)," under the sub-heading "Tuberculosis Sanatorium, Otisville, N. Y." to read

Nurse, \$1,200 per annum (with maintenance). By changing the line, "Butcher, \$720 per annum (without maintenance)," under the sub-heading "Hospitals for Contagious Diseases in New York City (Part II)," to read

Butcher, \$780 per annum (without maintenance). HENRY MOSKOWITZ, President.

Attest: ROBERT W. BELCHER, Secretary.

New York, Feb. 9, 1917.

I hereby approve the foregoing amendment.

JOHN PURROY MITCHEL, Mayor.

OFFICE OF THE CIVIL SERVICE COMMISSION, ALBANY, Feb. 21, 1917.

The foregoing resolution amending the civil service rules for the City of New York, having been duly examined, is hereby approved by the State Civil Service Commission.

Attest: JOHN C. BIRDSEYE, Secretary. f28

#### AT A MEETING OF THE MUNICIPAL CIVIL SERVICE Commission of The City of New York, held Jan. 31, 1917, it was

Resolved, that the Municipal Civil Service Classification be and the same hereby is amended by including in the Labor Class, Part III, the title

Battery Constructor. HENRY MOSKOWITZ, President.

Attest: ROBERT W. BELCHER, Secretary.

New York, Feb. 9, 1917.

I hereby approve the foregoing amendment.

JOHN PURROY MITCHEL, Mayor.

Battery Constructor.

OFFICE OF THE CIVIL SERVICE COMMISSION, ALBANY, Feb. 21, 1917.

The foregoing resolution amending the civil service rules for the City of New York, having been duly examined, is hereby approved by the State Civil Service Commission.

Attest: JOHN C. BIRDSEYE, Secretary. f28

#### Proposed Amendments to Classification.

PUBLIC NOTICE IS HEREBY GIVEN OF the proposed amendment of Rule XV, clauses 21 and 22 to read as follows:

21. To prepare a rating for previous service each department or office shall submit to the Commission on or about the tenth day of January, May and September a report regarding the comparative efficiency, character and conduct of every person regularly and permanently employed in a position in the competitive class for the four months' period immediately preceding.

Such reports shall be known as "service records" and shall be made on forms prescribed by the Commission, and the entries thereon shall be made with reference to such factors and in such terms as the Commission may by resolution duly recorded in its minutes direct.

22. Service records shall be based upon reports submitted by the administrative officer most closely in touch with the employee rated, and shall be prepared in each department by such superior officers or employees of the department and such committees or boards therein as may be designated for that purpose, subject to confirmation by the Commission, by the appointing officer therein, pursuant to such general plan as the Commission may prescribe. The Commission shall have the power to provide for the membership, without vote, in any committee or board which may be established in any department for the purpose of preparing or reviewing service records, of a duly authorized representative of the Commission. Upon the submission of the service records of a department to the Commission, the Commission shall cause an examination to be made thereof, and in the course of such examination shall have power to examine the original records of the department and may change or amend any of the statements or recommendations made therein, where it shall find that such statements or recommendations are not warranted by the facts submitted or that such statements or recommendations do not contain a true and fair account of the comparative efficiency of the several employees whose names appear therein. Where such changes are made, the reason shall be given, in writing, to the department concerned. No service record shall be used as a basis in the rating of previous service in a promotion examination until approved by the Commission. The service records of all departments shall be open to either the Chief Examiner or to any examiner designated by him, and any officer or employee shall be entitled to consult his own service record or the service records of any other employee in his department employed in the same grade or on the same class of work, and shall have the right to apply for a revision thereof. For periods of service prior to the establishment or in the absence of any such record, such rating shall be based upon certification covering the several elements of service as determined by the Commission under the preceding clause of this rule, in such form as the Commission may require.

A PUBLIC HEARING WILL BE ALLOWED, in accordance with Rule III, at the request of any interested persons, at the Commission's office in the Municipal Building, Room 1443, on

WEDNESDAY, FEBRUARY 28, 1917, at 10.30 a. m.

f26,28 ROBERT W. BELCHER, Secretary.

PUBLIC NOTICE IS HEREBY GIVEN OF the proposed amendment of the classification of positions in the Non-Competitive Class, Part I, under the heading "Positions in the Department of Correction, at compensations not exceeding the amounts set forth below," by striking therefrom the line, Baker Foreman, \$1,050 per annum, with maintenance, and including therein the following:

Baker Foreman, \$1,380 per annum, without maintenance.

A PUBLIC HEARING WILL BE ALLOWED, in accordance with Rule III, at the request of any interested persons, at the Commission's office in the Municipal Building, Room 1443, on

WEDNESDAY, FEBRUARY 28, 1917, at 10.30 a. m.

f26,28 ROBERT W. BELCHER, Secretary.

#### Notices of Examinations.

PUBLIC NOTICE IS HEREBY GIVEN THAT applications will be received by the Municipal Civil Service Commission, Municipal Building, Manhattan, New York City, from

WEDNESDAY, FEBRUARY 28, 1917, TO WEDNESDAY, MARCH 14, 1917, for the position of

TABULATING MACHINE OPERATOR (POWERS MACHINE).

No applications delivered at the office of the Commission, by mail or otherwise, after 4 p. m., WEDNESDAY, MARCH 14, 1917, will be accepted. Application blanks will be mailed upon request provided a self-addressed stamped envelope or sufficient postage is enclosed to cover the delivery of the same. Postage on applications forwarded by mail must be fully prepaid.

Applicants must be citizens of the United States and residents of the State of New York.

The subjects and weights of the examination are: Practical Test, 5; 70% required. Experience, 3. Arithmetic, 2; 70% general average required.

A qualifying physical examination will be given.

Applications for this examination must be filed on a special blank, Form D.

Duties—The duties of Tabulating Machine Operators (Powers Machine) are to punch, sort and tabulate cards on the Powers Accounting Machine and to perform checking and clerical work incidental thereto.

The requirement of paragraph 12, Rule VII, that no person who has entered any examination for appointment to a competitive position and failed, or who has withdrawn from an examination, shall be admitted within nine months from the date of such examination to a new examination for the same position, is waived for this examination.

Candidates must be at least 16 years of age on or before the closing date for the receipt of applications.

There are 72 vacancies in the Department of Finance for a period of about six months at \$2 a day.

The term of the eligibility of the list resulting from this examination is fixed at not less than one year nor more than four years.

f28,m14 ROBERT W. BELCHER, Secretary.

PUBLIC NOTICE IS HEREBY GIVEN THAT applications will be received by the Municipal Civil Service Commission, Municipal Building, Manhattan, New York City, from

TUESDAY, FEBRUARY 27, 1917, TO TUESDAY, MARCH 13, 1917, for the position of

PRISON KEEPER (CORRECTION OFFICER).

No applications delivered at the office of the Commission, by mail or otherwise, after 4 p. m., TUESDAY, MARCH 13, 1917, will be accepted. Application blanks will be mailed upon request provided a self-addressed stamped envelope or sufficient postage is enclosed to cover the mailing. The Commission will not guarantee the delivery of the same. Postage on applications forwarded by mail must be fully prepaid.

Applicants must be citizens of the United States and residents of the State of New York.

The subjects and weights of the examination are: Physical examination, 3; 70% required. Mental examination, 5; 70% required. Experience, 2; 70% general average required.

The subjects and weights of the mental examination are: Duties, 8; Arithmetic, 1; Handwriting, 1.

Applications for this examination must be filed on a special blank, Form B.

Duties—To guard, discipline, care for and instruct inmates of correctional institutions.

Requirements—Candidates should have a common school education or its equivalent. Experience in the handling of men or in skilled trades receive special consideration. Candidates must be not less than 5 feet 7 inches in height and not less than 140 pounds in weight. Candidates must be at least 21 years of age and not more than 46 years of age on or before the closing date for the receipt of applications. Candidates will be required to submit with their application a transcript of the records of the Bureau of Vital Statistics showing the date of birth, or, in lieu thereof, an authenticated transcript from the records of the church in which they were baptized, or other satisfactory proof.

The compensation rates proposed by the Board of Estimate and Apportionment for this position are from \$900 to \$1,260 per annum. Under the terms and conditions of the budget for the year 1917, appointments will, as a rule, be made at the lowest compensation rate.

Vacancies in the Department of Correction occur from time to time.

The term of the eligibility of the list resulting from this examination is fixed at not less than one year nor more than four years.

f27,m13 ROBERT W. BELCHER, Secretary.

PUBLIC NOTICE IS HEREBY GIVEN THAT applications will be received by the Municipal Civil Service Commission, Municipal Building, Manhattan, New York City, from

MONDAY, FEBRUARY 26, 1917, TO MONDAY, MARCH 12, 1917, for the position of

LABORATORY ASSISTANT (PATHOLOGY).

No applications delivered at the office of the Commission, by mail or otherwise, after 4 p. m., MONDAY, MARCH 12, 1917, will be accepted. Application blanks will be mailed upon request provided a self-addressed stamped envelope or sufficient postage is enclosed to cover the mailing. The Commission will not guarantee the delivery of the same. Postage on applications forwarded by mail must be fully prepaid.

Applicants must be citizens of the United States and residents of the State of New York.

The subjects and weights of the examination are: Experience, 4; 70% required. Practical Test, 6; 70% required.

A qualifying physical examination will be given.

Applications for this examination must be filed on a special blank, Form B, with insert.

Duties—To assist in the routine work of the Pathological Laboratory in one of the large City hospitals. The work includes the preparation of bacteriological media, of tissues for microscopic examination, and the performance of complement fixation and other serological tests.

Requirements—Candidates should have at least

six months' experience in a hospital or research laboratory where the work above described is carried on. A practical test will be held in a laboratory. Candidates will be required to demonstrate their practical knowledge of (1) histological technique; or (2) of bacteriological and serological methods. Candidates will be required to indicate in which of these subjects they wish to be examined at the practical test, but they will be allowed to take both of the above practical tests.

The usual salary is \$720 per annum, with maintenance.

Candidates must be at least 21 years of age on or before the closing date for the receipt of applications.

There is one vacancy at present in the Department of Public Charities in the City Hospital at \$600 per annum, with maintenance.

The term of the eligibility of the list resulting from this examination is fixed at not less than one year nor more than four years.

f26,m12 ROBERT W. BELCHER, Secretary.

PUBLIC NOTICE IS HEREBY GIVEN THAT applications will be received by the Municipal Civil Service Commission, Municipal Building, Manhattan, New York City, from

WEDNESDAY, FEBRUARY 21, 1917, TO THURSDAY, MARCH 8, 1917, for the position of

MATE.

No application delivered at the office of the Commission, by mail or otherwise, after 4 p. m., THURSDAY, MARCH 8, 1917, will be accepted. Application blanks will be mailed upon request, provided a self-addressed stamped envelope or sufficient postage is enclosed to cover the mailing. The Commission will not guarantee the delivery of the same. Postage on applications forwarded by mail must be fully prepaid.

Applicants must be citizens of the United States and residents of the State of New York.

The subjects and weights of the examination are: Duties, 3; 70% required. Experience, 7; 70% required.

A qualifying physical examination will be given.

Applications for this examination must be filed on a special blank, Form B.

Duties—To act as Mate on the steamboats used for carrying passengers and freight to the islands in the East River and Long Island Sound, under the jurisdiction of the Departments of Correction and Public Charities. The tonnage of the largest boat is about 1,000 tons.

Requirements—Candidates must hold the United States Mate's license for the harbor of New York. Before appointment, candidates holding licenses limited to less than 1,000 tons may be required to secure a license for 1,000 tons.

Candidates must be at least 21 years of age and not more than 45 years of age on or before the closing date for the receipt of applications.

The compensation rates proposed by the Board of Estimate and Apportionment for this position are from \$888 to \$984. Under the terms and conditions of the budget for the year 1917, appointments will, as a rule, be made at the lowest compensation rate.

Vacancies occur from time to time in the Department of Correction and the Department of Public Charities.

The term of the eligibility of the list resulting from this examination is fixed at not less than one year nor more than four years.

f21,m8 ROBERT W. BELCHER, Secretary.

PUBLIC NOTICE IS HEREBY GIVEN THAT applications will be received by the Municipal Civil Service Commission, Municipal Building, Manhattan, New York City, from

TUESDAY, FEBRUARY 20, 1917, TO WEDNESDAY, MARCH 7, 1917, for the position of

ELECTRICIAN.

No applications delivered at the office of the Commission, by mail or otherwise, after 4 p. m., WEDNESDAY, MARCH 7, 1917, will be accepted. Application blanks will be mailed upon request provided a self-addressed stamped envelope or sufficient postage is enclosed to cover the mailing. The Commission will not guarantee the delivery of the same. Postage on applications forwarded by mail must be fully prepaid.

Applicants must be citizens of the United States and residents of the State of New York.

The subjects and weights of the examination are: Experience, 3; 70% required. Technical, 4; 75% required. Practical, 3; 75% required.

A qualifying physical examination will be given.

Applications for this examination must be filed on a special blank, Form B.

Duties—The duties of electricians are to install electric appliances, to set and repair meters, to install and repair motors, dynamos, switch boards, electric fans and other electric fixtures, to assemble and repair electric machines and to perform such other work as may properly be required of electricians.

Requirements—Applicants must present evidence of at least three years of experience as a lineman, wireman electric worker or as a journeyman on installation or in an electric testing laboratory or equivalent experience.

Candidates must be at least 21 years of age on or before the closing date for the receipt of applications.

The compensation rate proposed by the Board of Estimate and Apportionment for this position is \$5 a day.

There are no vacancies at present.

The term of the eligibility of the list resulting from this examination is fixed at not less than one year nor more than four years.

f20,m7 ROBERT W. BELCHER, Secretary.

AMENDED NOTICE.

PUBLIC NOTICE IS HEREBY GIVEN THAT applications will be received by the Municipal Civil Service Commission, Municipal Building, Manhattan, New York City, from

THURSDAY, FEBRUARY 15, 1917, TO FRIDAY, MARCH 2, 1917, for the position of

OCULIST, GRADE 2.

No applications delivered at the office of the Commission, by mail or otherwise, after 4 p. m., FRIDAY, MARCH 2, 1917, will be accepted. Application blanks will be mailed upon request, provided a self-addressed stamped envelope or sufficient postage is enclosed to cover the mailing. The Commission will not guarantee the delivery of the same. Postage on applications forwarded by mail must be fully prepaid.

Applicants must be citizens of the United States and residents of the State of New York.

The subjects and weights of the examination are: Experience, 6; 70% required. Technical, 4; 75% required.

A qualifying physical examination will be given.

Applications for this examination must be filed on a special blank, Form B.

Duties—The duties of physicians (Oculist) are to supervise and be responsible for the diagnosis and treatment of diseases, physical abnormalities and other pathological conditions of the eyes in city hospitals, clinics or other institutions.







11. 77TH ST. To asphalt 77th st., between 14th and 15th aves.  
12. E. 4TH ST. To remove from the map that portion of E. 4th st. between Foster ave. and the right of way of the Long Island Railroad, and to put on the map and legally open a new street running parallel to the right of way of the Long Island Railroad and between E. 3rd st. and E. 5th st.  
13. STERLING ST. Opening Sterling st. from the westerly side of Washington ave. to the easterly side of Flatbush ave., in continuation of the existing street.  
Resolution recommending the locating and laying out of the street and establishing grades therefor should first be adopted.

14. AVENUE M. To rescind resolution of May 11, 1916, initiating proceedings to construct a sewer in Avenue M, between E. 17th st. and E. 19th st.  
Also the following reports from the Department of Public Works, Bureau of Highways, on file and ready for inspection will be submitted:  
To make necessary repairs to sidewalks at the expense of the owner or owners of said lots, as follows:

16. CLARENDON RD., No. 2822, southwest corner of E. 29th st., known as Lot No. 9, Block 5194. Estimated cost, \$12; assessed valuation, \$3,500.  
17. CLARENDON RD., Nos. 3513-3523, northwest corner of Brooklyn ave., known as Lot No. 33, Block 4935. Estimated cost, \$17; assessed valuation, \$4,800.  
18. CONEY ISLAND AVE., No. 1958, west side, 140.5 feet to 160.5 feet south of Avenue P, known as Lot No. 14, Block 6642. Estimated cost, \$15.50; assessed valuation, \$1,400.

19. DITMAS AVE., southwest corner of E. 4th st., known as Lot No. 9, Block 5396. Estimated cost, \$13.50; assessed valuation, \$3,250.  
20. FLAIBUSH AVE., east side, from E. 32nd st. to 148.4 feet north, known as Lot No. 35, Block 7577. Estimated cost, \$31.25; assessed valuation, \$16,600.

21. GATES AVE., Nos. 477 to 487, and Nos. 786-794 Marcy ave. (northwest corner), known as Lots Nos. 52 to 58, inc., Block 1808. Estimated cost, \$73.70; assessed valuation, \$17,000.  
22. GATES AVE., No. 520, south side, 80 feet to 135 feet west of Tompkins ave., known as Lot No. 30, Block 1814. Estimated cost, \$35.10; assessed valuation, \$2,200.

23. GATES AVE., Nos. 576-578, south side, 100 feet to 150 feet west of Throop ave., known as Lot No. 36, Block 1815. Estimated cost, \$125.50; assessed valuation, \$5,000.  
24. GATES AVE., No. 670A, south side, 437 feet 6 inches to 456 feet 3 inches west of Lewis ave., known as Lot No. 23, Block 1634. Estimated cost, \$22.50; assessed valuation, \$2,350.

25. KINGS HIGHWAY, No. 1306, south side, 43 feet to 64 feet west of E. 13th st., known as Lot No. 2 1/2, Block 6796. Estimated cost, \$25.50; assessed valuation, \$4,500.  
26. KINGS HIGHWAY, No. 1311, north side, 90 feet to 108 feet east of E. 13th st., known as Lot No. 42, Block 6776. Estimated cost, \$40.25; assessed valuation, \$3,700.

27. KINGS HIGHWAY, No. 1409, north side, 65 feet to 86 feet east of E. 14th st., known as Lot No. 36, Block 6777. Estimated cost, \$38; assessed valuation, \$5,100.  
28. MANSFIELD PL., No. 2676, west side, 100 feet to 140 feet north of Voorhies ave., known as Lot No. 51, Block 7468. Estimated cost, \$7.70; assessed valuation, \$1,650.

29. MANSFIELD PL., west side, 310 feet to 390 feet north of Voorhies ave., known as Lots Nos. 38 and 40, Block 7468. Estimated cost, \$10.25; assessed valuation, \$3,300.  
30. NEWKIRK AVE., No. 260, south side, 397 feet to 422 feet west of 1st st., known as Lot No. 28, Block 5424. Estimated cost, \$14.75; assessed valuation, \$1,100.

31. SEELEY ST., No. 175, north side, 20 feet to 120 feet east of Prospect ave., known as Lot No. 72, Block 5256. Estimated cost, \$7.50; assessed valuation, \$12,000.  
32. SHEPHERD BAY RD., southeast corner of W. 1st st., known as Lot No. 4, Block 7282. Estimated cost, \$30.20; assessed valuation, \$2,050.

33. STERLING PL., No. 748, south side, 90 feet to 110 feet east of Bedford ave., known as Lot No. 13, Block 1246. Estimated cost, \$17.50; assessed valuation, \$2,600.  
34. ST. JOHNS PL., No. 1383, north side, 300 feet to 320 feet east of Schenectady ave., known as Lot No. 72, Block 1378. Estimated cost, \$7.50; assessed valuation, \$2,100.

35. SURF AVE., No. 3124, southeast corner of W. 32nd st., known as Lot No. 1, Block 7067. Estimated cost, \$41.50; assessed valuation, \$97,000.  
36. VANDERBILT ST., No. 329, and Nos. 652-656 19th st., northwest corner, known as Lot No. 30, Block 5265. Estimated cost, \$31.25; assessed valuation, \$1,500.

37. AVENUE U., No. 1224, southwest corner of Homecrest ave., known as Lot No. 9, Block 7344. Estimated cost, \$17.50; assessed valuation, \$3,650.  
38. BAY 21ST ST. (19th ave.), No. 8784, west side, 148 feet to 210 feet south of Bath ave., known as Lot No. 43, Block 6438. Estimated cost, \$10.80; assessed valuation, \$3,900.

39. 17TH AVE., No. 6115, east side, 100 feet to 120 feet south of 61st st., known as Lot No. 5, Block 5525. Estimated cost, \$42.50; assessed valuation, \$600.  
40. 18TH AVE., east side, 139 feet to 279 feet south of Bath ave., known as Lot No. 18, Block 6436. Estimated cost, \$15.20; assessed valuation, \$7,500.

41. 18TH AVE., Nos. 8619-8623, east side, 160 feet to 220 feet south of 86th st., known as Lots Nos. 40, 41 and 42, Block 6369. Estimated cost, \$19; assessed valuation, \$6,000.  
42. 18TH AVE., No. 8804, west side, 155 feet to 248 feet north of Croysey ave., known as Lot No. 48, Block 6435. Estimated cost, \$15; assessed valuation, \$6,000.

43. 18TH AVE., east side, 279.6 feet to 399.8 feet south of Bath ave., known as Lot No. 12, Block 6436. Estimated cost, \$16.50; assessed valuation, \$12,300.  
44. 40TH ST., No. 1314, south side, 120 feet to 140 feet east of 13th ave., known as Lot No. 13, Block 5297. Estimated cost, \$6.25; assessed valuation, \$1,000.

45. 50TH ST., No. 1312, south side, 100 feet to 160 feet east of 13th ave., known as Lot No. 12, Block 5449. Estimated cost, \$41.25; assessed valuation, \$3,300.  
46. 52ND ST., No. 1330, south side, 220 feet to 260 feet east of 13th ave., known as Lot No. 17, Block 5663. Estimated cost, \$4.50; assessed valuation, \$2,400.

47. 62ND ST., No. 1830, south side, 224 feet to 254 feet east of 18th ave., known as Lot No. 1, Block 5533. Estimated cost, \$18.75; assessed valuation, \$2,400.  
48. 65TH ST., No. 1416, south side, 100 feet to 119 feet east of 14th ave., known as Lot No. 12, Block 5755. Estimated cost, \$18.75; assessed valuation, \$800.

49. 65 H ST., No. 2170, south side, 114 feet to 144 feet west of 22nd ave., known as Lot No. 35, Block 5557. Estimated cost, \$12.50; assessed valuation, \$1,000.  
50. 33RD ST., No. 1982, southwest corner of 20th ave., known as Lot No. 39, Block 6328. Estimated cost, \$11.80; assessed valuation, \$2,500.

51. E. 3RD ST., No. 1136, west side, 125 feet to 151 feet south of Avenue J, known as Lot No. 14, Block 6525. Estimated cost, \$32.50; assessed valuation, \$1,000.

52. E. 25TH ST., No. 2641, east side, between Avenue Z and Voorhies ave., known as Lot No. 74, Block 7470. Estimated cost, \$37.50; assessed valuation, \$3,200.  
53. W. 5TH ST., southwest corner of Surf ave., known as Lot No. 40, Block 7288. Estimated cost, \$17.50; assessed valuation, \$149,000.

54. W. 35TH ST., west side, 210 feet to 250 feet north of Neptune ave., known as Lot No. 28, Block 6979. Estimated cost, \$6.25; assessed valuation, \$800.  
55. TO RESCIND 4 RESOLUTIONS FOR SIDEWALK REPAIRS, repairs having been made, as follows: (a) 459 Madison st.; (b) 204-206 Monroe st.; (c) Surf ave., south side, from 89 feet 9 1/2 inches west of W. 35th st. to 299 feet 4 1/2 inches west; (d) Surf ave., south side, from the westerly line of W. 35th st. to 89 feet 9 1/2 inches westerly.

LEWIS H. POUNDS, President.  
MARK REARDON, Jr., Secretary. f28

#### Proposals.

SEALED BIDS WILL BE RECEIVED BY THE President of the Borough of Brooklyn, at Room No. 2, Borough Hall, Brooklyn, until 11 a. m., on

THURSDAY, MARCH 8, 1917, FOR VARIOUS PAINTING WORK AT THE MUNICIPAL BATH, CONEY ISLAND, BOROUGH OF BROOKLYN, THE CITY OF NEW YORK.

The time allowed for making and completing entire work and the full performance of the contract is sixty (60) consecutive working days. Security required will be Eight Hundred (\$800) Dollars.

The bids will be compared and the contract awarded at a lump or aggregate sum. Blank forms and further information may be obtained at the Bureau of Public Buildings and Offices, Room 1003, No. 50 Court st., Brooklyn.

L. H. POUNDS, President.  
Dated, Feb. 19, 1917. f24.m8  
See General Instructions to Bidders on last page, last column, of the "City Record."

SEALED BIDS WILL BE RECEIVED BY THE President of the Borough of Brooklyn, at Room No. 2, Borough Hall, Brooklyn, until 11 a. m., on

THURSDAY, MARCH 8, 1917, FOR FURNISHING ALL THE LABOR AND MATERIALS REQUIRED TO REPAIR SEWER IN 49TH ST., FROM 2ND TO 3RD AVES.

The Engineer's estimate of the quantities is as follows:  
255 linear feet of 54" brick sewer rebuilt.  
35 cubic yards of brick masonry.

The time allowed for the completion of the work and full performance of the contract is sixty (60) consecutive working days. The amount of security required is Two Thousand Dollars (\$2,000).

The bidder will state the price of each item or article contained in the specifications, or schedule, herein contained or hereto annexed, per linear foot or per cubic yard, by which the bids shall be tested.

The bids will be compared and the contract awarded at a lump or aggregate sum. Blank forms and further information may be obtained at the Bureau of Sewers, 215 Montague st., Brooklyn.

L. H. POUNDS, President.  
Dated, Feb. 19, 1917. f24.m8  
See General Instructions to Bidders on last page, last column, of the "City Record."

SEALED BIDS WILL BE RECEIVED BY THE President of the Borough of Brooklyn, at Room No. 2, Borough Hall, Brooklyn, until 11 a. m., on

WEDNESDAY, MARCH 7, 1917, FOR FURNISHING ALL THE LABOR AND MATERIAL REQUIRED FOR EXCAVATIONS, FOUNDATIONS AND SUPERSTRUCTURE OF AND IN CONNECTION WITH THE SOUTH OR FLATBUSH AVE. WING OF THE CENTRAL LIBRARY BUILDING OF THE BROOKLYN PUBLIC LIBRARY, LOCATED AT PROSPECT PARK PL., BETWEEN FLATBUSH AVE. AND EASTERN PARKWAY, BOROUGH OF BROOKLYN.

The time allowed for doing and completing the work shall not exceed two hundred (200) consecutive working days. The security required for the faithful performance of the contract will be Fifty Thousand (\$50,000) Dollars.

NO. 2. FOR FURNISHING ALL THE LABOR AND MATERIALS REQUIRED FOR PLUMBING WORK IN CONNECTION WITH THE SOUTH OR FLATBUSH AVE. WING OF THE CENTRAL LIBRARY BUILDING OF THE BROOKLYN PUBLIC LIBRARY, LOCATED AT PROSPECT PARK PLAZA, BOROUGH OF BROOKLYN.

The time allowed for doing and completing the work shall not exceed one hundred and fifty (150) consecutive working days. The security required for the faithful performance of the contract will be Twelve Hundred (\$1,200) Dollars.

The bids will be compared and the contracts awarded at a lump or aggregate sum for each contract. Blank forms and further information may be obtained at the Bureau of Public Buildings and Offices, Room 1003, No. 50 Court st., Brooklyn.

L. H. POUNDS, President.  
Dated, Feb. 6, 1917. f15.m7  
See General Instructions to Bidders on last page, last column, of the "City Record."

SEALED BIDS WILL BE RECEIVED BY THE President of the Borough of Brooklyn at Room No. 2, Borough Hall, Brooklyn, until 11 a. m., on

WEDNESDAY, FEBRUARY 28, 1917, NO. 1. FOR REGULATING AND GRADING THE SIDEWALK SPACE AND LAYING SIDEWALKS ON 86TH ST., FROM 3RD AVE. TO 5TH AVE.

The Engineer's estimate is as follows:  
130 cubic yards excavation.  
3,740 cubic yards filling to be furnished.  
13,420 square feet cement sidewalks (1 year maintenance).

13,420 square feet 6-inch cinder or gravel sidewalk foundation.  
Time allowed, 30 consecutive working days. Security required, \$1,300.

NO. 2. FOR FURNISHING, DELIVERING AND ERECTING 1,200 IMPROVED STREET SIGNS.

To be delivered and erected at locations in the Borough of Brooklyn to be designated by the Chief Engineer of the Bureau of Highways. Time allowed, 100 consecutive working days. Security required is Three Thousand (\$3,000) Dollars.

The bidder will state the price per cubic yard, square foot, sign or other unit of measure by which the bids will be tested. The bids will be compared and the contracts awarded at a lump or aggregate sum for each contract.

Delivery will be required to be made at the time and in the manner and in such quantities as may be directed. Blank forms and further information may be obtained at the Bureau of Highways, Room 502, No. 50 Court st., Brooklyn.

L. H. POUNDS, President.  
Dated, Feb. 6, 1917. f15.28  
See General Instructions to Bidders on last page, last column, of the "City Record."

#### BOARD OF WATER SUPPLY.

##### Proposals.

SEALED BIDS WILL BE RECEIVED BY THE Board of Water Supply at its offices, 22nd floor, Municipal Building, Park Row, Centre and Chambers sts., New York City, until 11 a. m., on

TUESDAY, MARCH 6, 1917, FOR CONTRACT NO. 1, FOR FURNISHING AND DELIVERING LIQUID CHLORINE FOR USE AT THE KENSICO SCREEN CHAMBER OF THE CATSKILL AQUEDUCT.

Further information is given in the Information for Bidders forming part of the contract. At the above place and time the bids will be publicly opened and read. The award of the contract, if awarded, will be made by the Board as soon thereafter as practicable. The Board reserves the right to reject any and all bids.

A bond in the sum of Twenty-five Hundred Dollars (\$2,500) will be required for the faithful performance of the contract.

No bid will be received and deposited unless accompanied by a certified check upon a National or State Bank, drawn to the order of the Comptroller of the City of New York to the amount of Five Hundred Dollars (\$500).

Time allowed for the last delivery is 6 consecutive months from the service of notice by the Board to begin work.

Pamphlets containing information for bidders, forms of bid and contract, etc., can be obtained at the above address, at the office of the Secretary, upon application in person or by mail, by depositing the sum of Five Dollars (\$5) in cash or its equivalent for each pamphlet. This deposit will be refunded upon the return of the pamphlets in acceptable condition within thirty days from the date on which bids are to be opened.

For further particulars apply to the office of the Principal Assistant Engineer at the above address.

CHARLES STRAUSS, President; CHARLES N. CHADWICK, JOHN F. GALVIN, Commissioners, Board of Water Supply. f14.m6

NOTE—See general instructions to bidders on last page, last column, of the "City Record," so far as applicable hereto and not otherwise provided for.

#### DEPARTMENT OF PUBLIC CHARITIES.

##### Auction Sale.

Boroughs of Manhattan and Brooklyn. THE UNDERSIGNED WILL SELL AT PUBLIC auction on pier, foot E. 26th st., Manhattan, on

WEDNESDAY, FEBRUARY 28, 1917, at 11 a. m.

BROOKLYN, 75,000 LBS.; GREASE, NO. 1, AS PER SAMPLE: BROOKLYN, 15,000 LBS.

GREASE, NO. 2, AS PER SAMPLE, "AS IS": BROOKLYN, 25,000 LBS.; MANHATTAN, 25,000 LBS.; IRON: MANHATTAN, 75,000 LBS.; BROOKLYN, 6,000 LBS.

LEAD: BROOKLYN, 200 LBS.; BRASS: BROOKLYN, 100 LBS.; COPPER: BROOKLYN, 100 LBS.; TEA LEAD: MANHATTAN, 1,000 LBS.; RUBBER: MANHATTAN, 300 LBS.; BROOKLYN, 100 LBS.

VEGETABLE OILS: MANHATTAN, 1,000; BROOKLYN, 2,500. FLOUR BAGS: MANHATTAN, 2,000. CEMENT BAGS: MANHATTAN, 2,100. RUBBER TIRES: MANHATTAN, 1,000 LBS.; BROOKLYN, 900 LBS.

INNER TUBES: MANHATTAN, 10. BRASS AND IRON MIXED: MANHATTAN, 100 LBS. OIL BARRELS: BROOKLYN, 50. TURPENTINE BARRELS: MANHATTAN, 25; BROOKLYN, 25.

VINEGAR BARRELS: MANHATTAN, 20; BROOKLYN, 5. MISCELLANEOUS BARRELS: MANHATTAN, 25; BROOKLYN, 80. FEATHERS: BROOKLYN, 6,000 (EXHAUSTED); BROOKLYN, 6,000.

OLD AUTOMOBILES: MANHATTAN, 2. An upset price of \$75 must be bid for the two cars, or either.

Bids on metals, grease, etc., must be per pound. All quantities to be "more or less." All qualities to be "as are."

All aforesaid articles (except iron and bones) must be received by the purchaser at the pier, foot E. 26th st., in Manhattan, and at the Kings County Storehouse, Brooklyn, and removed therefrom immediately upon being notified that same are ready for delivery.

Iron (in Manhattan) will be received by the purchaser at the Bakery Dock, Blackwells Island, and removed immediately to lighters upon notice that same is ready for delivery.

Bones (in Manhattan) will be received by the purchaser at the Storehouse, Blackwells Island, every Tuesday, Thursday and Saturday, and removed therefrom immediately without further notice.

Bones (in Brooklyn) will be received by the purchaser at the Kings County Storehouse, Brooklyn, and removed every other day, except Sundays and holidays, without previous notice.

Each item will be sold separately to the highest bidder. Each successful bidder will be required to pay 25 per cent. of the estimated amount of his purchase to me at the time and place of sale, to be held by the City as security for the faithful performance of the terms and conditions of the sale, and all goods are to be paid for in cash or certified check on a New York City bank upon their delivery.

The Commissioner reserves the right to reject all bids, on any or all items, also the right to order a resale of any goods that shall not have been removed by the purchaser within ten days after he shall have been notified that they are ready, and in case the said purchaser fails to remove any of the said goods within ten days after having been notified that they are ready for delivery, he forfeits (in view of the difficulty of ascertaining the City's loss by reason of his default), as liquidated damages and not as a penalty, the 25 per cent. paid in at the time and place of sale, and also forfeits all right to the ownership of the goods. This, however, does not apply to the bones, which, if not removed every other day, the Commissioner reserves the right to sell without notice, and said purchaser shall forfeit as liquidated damages the 25 per cent. paid in at the time and place of sale, and also forfeits all right to the ownership of the goods. Goods can be examined at Blackwells Island by intending bidders on any week day before the day of sale.

The City of New York, February 23, 1917. JOHN A. KINGSBURY, Commissioner. f23.28

##### Proposals.

SEALED BIDS WILL BE RECEIVED BY the Department of Public Charities at the office of the Central Purchase Committee, Room 1220, Municipal Building, Manhattan, until 12.30 p. m., on

MONDAY, MARCH 12, 1917, FOR FURNISHING AND DELIVERING KUMYSS.

The time for the performance of the contract is on or before Dec. 31, 1917. The amount of security required is thirty (30) per cent. of the contract amount awarded.

No bid will be considered unless it is accompanied by a deposit. Such deposit shall be in an amount not less than one and one-half (1 1/2) per cent. of the total amount of the bid.

The bidder will state the price per unit, as called for in the schedules of quantities and prices, by which the bids will be tested. The extensions must be made and footed up, as the bids will be read from the total and awards, if made, made to the lowest bidder on each item, as stated in the schedules.

Bids must be submitted in duplicate, each copy in a separate envelope. No bid will be accepted unless this provision is complied with.

Blank forms and further information may be obtained at the office of the Central Purchase Committee, 12th floor, Municipal Building, Manhattan.

DEPARTMENT OF PUBLIC CHARITIES, JOHN A. KINGSBURY, Commissioner. f28.m12  
See General Instructions to Bidders on last page, last column, of the "City Record," except for the address of the office for receiving and opening bids.

SEALED BIDS WILL BE RECEIVED BY the Department of Public Charities, 10th floor, Municipal Building, Manhattan, until 10.30 a. m., on

WEDNESDAY, MARCH 21, 1917, FOR FURNISHING ALL THE LABOR AND MATERIALS REQUIRED FOR THE INSTALLATION OF FIRE SIGNAL SYSTEMS IN VARIOUS GROUPS OF BUILDINGS UNDER THE JURISDICTION OF THE DEPARTMENT OF PUBLIC CHARITIES.

The time allowed for the completion of the work and full performance of each contract is sixty (60) consecutive working days for each group.

The security required will be fifty per cent. of the amount of the bid accepted. Certified check or cash in the sum of not less than two and one-half per cent. of the amount bid must accompany the bid.

The bidder shall state a separate price for each group described and specified, and awards will be made to the lowest bidder for each group.

Blank forms and further information may be obtained at the office of Porter and Himmelwright, Engineers, Fifth Avenue Building, Manhattan, where plans and specifications may be seen. JOHN A. KINGSBURY, Commissioner. f27.m21

Dated, Feb. 26, 1917. f27.m21  
See General Instructions to Bidders on last page, last column, of the "City Record."

SEALED BIDS WILL BE RECEIVED BY the Department of Public Charities at the office of the Central Purchase Committee, Room 1220, Municipal Building, Manhattan, until 2.30 p. m., on

THURSDAY, MARCH 1, 1917, FOR FURNISHING AND DELIVERING KHAKI AND CORDUROY.

The time for the performance of the contract is on or before June 30, 1917. The amount of security required is thirty (30) per cent. of the contract amount awarded.

No bid will be considered unless it is accompanied by a deposit. Such deposit shall be in an amount not less than one and one-half (1 1/2) per cent. of the total amount of the bid.

The bidder will state the price per unit, as called for in the schedules of quantities and prices, by which the bids will be tested. The extensions must be made and footed up, as the bids will be read from the total and awards, if made, made to the lowest bidder on each item, as stated in the schedules.

Bids must be submitted in duplicate, each copy in a separate envelope. No bid will be accepted unless this provision is complied with.

Blank forms and further information may be obtained at the office of the Central Purchase Committee, 12th floor, Municipal Building, Manhattan.

DEPARTMENT OF PUBLIC CHARITIES, JOHN A. KINGSBURY, Commissioner. f17.m5  
See General Instructions to Bidders on last page, last column, of the "City Record," except for the address of the office for receiving and opening bids.

SEALED BIDS WILL BE RECEIVED BY the Board of Trustees in the office of the General Medical Superintendent at Bellevue Hospital (entrance 415 E. 26th st.) until 12 noon, on

MONDAY, MARCH 5, 1917, FOR FURNISHING AND DELIVERING MEATS AND POULTRY.

The time allowed for the performance of the contract is on or before March 31, 1917. The amount of security required is thirty (30) per cent. of the contract amount awarded. (Bonds not required with bids.)

As a condition precedent to the reception and consideration of a bid, a deposit amounting to not less than one and one-half (1 1/2) per cent. of the total amount of the bid must be made with the department in accordance with Section 420 of the Greater New York Charter, as explained in general instructions, last page of City Record.

The bidder will state the price per unit, as called for in the schedules of quantities and prices, by which the bid will be tested. The extensions must be made and footed up, as the bids will be read from the total and awards, if made, made to the lowest bidder for the line or class, as stated in the schedules.

Bids must be submitted in duplicate, each copy in a separate envelope. No bids will be accepted unless these provisions are complied with.

Blank forms and further information may be obtained at the office of the Chief Clerk and Auditor, entrance 400 E. 29th st., Manhattan.

BOARD OF TRUSTEES, BELLEVUE AND ALLIED HOSPITALS, BY JOHN W. BRANNAN, M. D., President. f21.m5

See General Instructions to Bidders on last page, last column, of the "City Record."

SEALED BIDS WILL BE RECEIVED BY the Board of Trustees in the office of the General Medical Superintendent at Bellevue Hospital (entrance 415 E. 26th st.) until 12 noon, on

MONDAY, MARCH 5, 1917, FOR ALL LABOR AND MATERIALS NECESSARY OR REQUIRED FOR THE INSTALLATION OF LIGHTING FIXTURES FOR THE OUT-PATIENT DEPARTMENT AT GOUVERNEUR HOSPITAL, SITUATED AT FRONT ST. AND GOUVERNEUR SLIP, BOROUGH OF MANHATTAN, CITY OF NEW YORK.

The time allowed for the completion of all the work included under this contract is ninety (90) consecutive calendar days. The security required for the faithful performance of the contract is thirty (30) per cent. of the contract amount awarded.

No bid will be considered unless it is accompanied by a deposit. Such deposit shall be in an amount not less than one and one-half (1 1/2) per cent. of the total amount of the bid.

The bidder will state the price per unit, as called for in the schedules of quantities and prices, by which the bids will be tested. The extensions must be made and footed up, as the bids will be read from the total and awards, if made, made to the lowest bidder for the line or class, as stated in the schedules.

Bids must be submitted in duplicate, each copy in a separate envelope. No bid will be accepted unless this provision is complied with.



ance of the contract will be Seven Hundred Dollars (\$700). (Bonds not required with bids.)

As a condition precedent to the reception and consideration of a bid, a deposit of Thirty-five Dollars (\$35) must be made with the department, in accordance with Section 420 of the Greater New York Charter, as explained in general instructions, last page of City Record.

Bids must be submitted upon blank forms prepared by the department.

No bid, after it shall have been deposited with the department, will be allowed to be withdrawn for any reason whatever.

The bids will be compared and the contract awarded as soon thereafter as practicable, according to law.

Blank forms and further information may be obtained at the office of the Chief Clerk and Auditor, entrance 400 E. 29th st., Manhattan.

BOARD OF TRUSTEES, BELLEVUE AND ALLIED HOSPITALS, by JOHN W. BRANNAN, M. D., President.

**See General Instructions to Bidders on last page, last column, of the "City Record."**

**SEALED BIDS WILL BE RECEIVED BY**

the Board of Trustees in the office of the General Medical Superintendent at Bellevue Hospital (entrance 415 E. 26th st.), until 12 o'clock noon, on

**MONDAY, MARCH 5, 1917.**

**FOR FURNISHING AND DELIVERING FISH, OYSTERS AND CLAMS AND SUGAR.**

The time for the performance of the contract is on or before June 30, 1917.

The amount of security required is thirty (30) per cent. of the contract amount awarded.

(Bonds not required with bids.)

As a condition precedent to the reception and consideration of a bid, a deposit amounting to not less than one and one-half (1½) per cent. of the total amount of the bid must be made with the department in accordance with Section 420 of the Greater New York Charter, as explained in general instructions, last page of City Record.

The bidder will state the price per unit, as called for in the schedules of quantities and prices, by which the bid will be tested.

Extensions must be made and footed up, as the bids will be read from the total and awards, if made, made to the lowest bidder for the line or class, as stated in the schedules.

Bids must be submitted in duplicate, each copy in a separate envelope.

No bid will be accepted unless these provisions are complied with.

Blank forms and further information may be obtained at the office of the Chief Clerk and Auditor, entrance 400 E. 29th st., Manhattan.

BOARD OF TRUSTEES, BELLEVUE AND ALLIED HOSPITALS, by JOHN W. BRANNAN, M. D., President.

**See General Instructions to Bidders on last page, last column, of the "City Record."**

#### BOROUGH OF MANHATTAN.

##### Proposals.

**SEALED BIDS WILL BE RECEIVED BY**

the President of the Borough of Manhattan, at Room 2032, Municipal Building, Manhattan, until 2 p. m., on

**MONDAY, MARCH 5, 1917.**

**FURNISHING ALL THE LABOR AND MATERIALS REQUIRED FOR ALTERATIONS AND REPAIRS TO THE FULTON MARKET BUILDING LOCATED AT FULTON, FRONT AND SOUTH STS., BOROUGH OF MANHATTAN.**

The time allowed for the completion of the work will be sixty (60) consecutive working days.

The amount of security required will be Ten Thousand (\$10,000) Dollars, and the amount of deposit accompanying the bid shall be five (5) per cent. of the amount of security.

The bidder will state one aggregate price for the whole work described and specified, as the contract is entire and for a complete job.

The bids will be compared and the contract awarded at a lump or aggregate sum to the lowest bidder.

Blank forms, specifications and plans may be obtained at the office of the Auditor, offices of the Commissioner of Public Works, Room 2141, Municipal Building, Manhattan.

MARCUS M. MARKS, President.

**See General Instructions to Bidders on last page, last column, of the "City Record."**

**SEALED BIDS WILL BE RECEIVED BY**

the President of the Borough of Manhattan, at Room 2032, Municipal Building, Manhattan, until 2 p. m., on

**MONDAY, MARCH 5, 1917.**

**FURNISHING ALL THE LABOR AND MATERIALS REQUIRED FOR THE INSTALLATION OF A NEW DRAINAGE AND WATER SUPPLY SYSTEM IN THE FULTON MARKET BUILDING LOCATED AT FULTON, FRONT AND SOUTH STS., BOROUGH OF MANHATTAN.**

The time allowed for the completion of the work will be fifty (50) consecutive working days.

The amount of security required will be One Thousand (\$1,000) Dollars, and the amount of deposit accompanying the bid shall be five (5) per cent. of the amount of security.

The bidder will state one aggregate price for the whole work described and specified, as the contract is entire and for a complete job.

The bids will be compared and the contract awarded at a lump or aggregate sum to the lowest bidder.

Blank forms, specifications and plans may be obtained at the office of the Auditor, offices of the Commissioner of Public Works, Room 2141, Municipal Building, Manhattan.

MARCUS M. MARKS, President.

**See General Instructions to Bidders on last page, last column, of the "City Record."**

#### BOROUGH OF THE BRONX.

##### Proposals.

**SEALED BIDS WILL BE RECEIVED BY**

the President of the Borough of The Bronx, at his office, Municipal Building, Crotona Park, Tremont ave. and 3rd ave., until 10.30 a. m., on

**TUESDAY, MARCH 6, 1917.**

**NO. 1. FOR CONSTRUCTING SEWER AND APPURTENANCES IN TOPPING AVE., BETWEEN E. 173D ST. AND E. 174TH ST., TOGETHER WITH ALL WORK INCIDENTAL THERETO.**

The Engineer's estimate of the work is as follows:

395 linear feet of vitrified pipe sewer, 15 inch.

10 linear feet of vitrified pipe drains, 12 inch to 24 inch.

48 spurs for house connections.

4 manholes.

200 cubic yards of rock excavation.

10 cubic yards of Class C concrete.

1,000 feet B. M. of timber sheeting.

The time allowed for the full completion of the work herein described will be 60 consecutive working days.

The amount of security required for the proper performance of the contract will be One Thousand Dollars (\$1,000).

**NO. 2. FOR REGULATING, GRADING,**

**SETTING CURB, LAYING SIDEWALKS AND CROSSWALKS, BUILDING INLETS, RECEIVING BASINS, DRAINS, CULVERTS, APPROACHES AND GUARD RAILS WHERE NECESSARY IN AND BUILDING STEPS AND APPURTENANCES WHERE REQUIRED IN W. 174TH ST. BETWEEN DAVIDSON AVE. AND JEROME AVE., TOGETHER WITH ALL WORK INCIDENTAL THERETO.**

The Engineer's estimate of the work is as follows:

360 cubic yards of earth excavation.

220 cubic yards of rock excavation.

10 cubic yards of filling.

30 linear feet of new bluestone curb.

30 linear feet of old bluestone curb.

2,250 square feet of two-course concrete sidewalk (including maintenance for one year).

95 cubic yards of rubble masonry in mortar.

10 cubic yards of Class B concrete.

20 linear feet of vitrified pipe drains, 8 inches in diameter.

60 linear feet of vitrified pipe drains, 12 inches in diameter.

280 linear feet of granite coping.

710 linear feet of granite steps.

4,000 square feet of sodding.

special inlets.

280 linear feet of iron pipe railing.

1 subway conduit system.

The time allowed for the full completion of the work herein described will be 60 consecutive working days.

The amount of security required for the proper performance of the contract will be Two Thousand Dollars (\$2,000).

**NO. 3. FOR REGULATING, GRADING, SETTING CURB, LAYING SIDEWALKS AND CROSSWALKS, BUILDING INLETS, RECEIVING BASINS, DRAINS, CULVERTS, APPROACHES AND GUARD RAILS WHERE NECESSARY IN ELLIS AVE., FROM E. 177TH ST. TO ZEREGA AVE., TOGETHER WITH ALL WORK INCIDENTAL THERETO.**

The Engineer's estimate of the work is as follows:

6,500 cubic yards of earth excavation.

700 cubic yards of rock excavation.

17,400 cubic yards of filling.

5,680 linear feet of concrete curb (including maintenance for one year).

28,850 square feet of two-course concrete sidewalk (including maintenance for one year).

280 square feet of new bridge stone.

800 cubic yards of dry rubble masonry.

5 cubic yards of Class B concrete.

50 linear feet of vitrified pipe drains, 12 inches in diameter.

30 linear feet of vitrified pipe drains, 20 inches in diameter.

3,000 feet B. M. of timber.

1,800 linear feet of new guard rail.

2 receiving basins, Type B.

Sinkage, shrinkage and settlement.

The time allowed for the full completion of the work herein described will be 140 consecutive working days.

The amount of security required for the proper performance of the contract will be Ten Thousand Dollars (\$10,000).

**NO. 4. FOR REGULATING, GRADING AND REGRADING, SETTING AND RESETTING CURB, LAYING AND RELAYING SIDEWALKS AND CROSSWALKS, BUILDING GUARD RAILS WHERE NECESSARY AND REPAIRING WITH GRANITE BLOCKS ON A SAND FOUNDATION THE ROADWAY OF E. 149TH ST. FROM COURTLAND AVE. TO MORRIS AVE., TOGETHER WITH ALL WORK INCIDENTAL THERETO.**

The Engineer's estimate of the work is as follows:

100 cubic yards of earth excavation.

14,000 cubic yards of filling.

1,300 linear feet of new bluestone curb.

450 linear feet of old bluestone curb.

8,700 square feet of two-course concrete sidewalk (including maintenance for one year).

1,000 cubic yards of dry rubble masonry.

1,000 linear feet of new guard rail.

20 cubic yards of brick masonry.

3,700 square yards of granite block pavement, relaid, on a sand foundation, with sand joints, outside of railroad area, and keeping the pavement in repair for one year from date of completion.

1,900 square yards of granite block pavement, relaid, on a sand foundation, with sand joints, in railroad area.

The time allowed for the full completion of the work herein described will be 150 consecutive working days.

The amount of security required for the proper performance of the contract will be Seven Thousand Dollars (\$7,000).

**NO. 5. FOR REREGULATING, GRADING AND REGRADING, SETTING CURBSTONES, FLAGGING SIDEWALKS, LAYING CROSSWALKS, BUILDING APPROACHES AND SETTING CURB WHERE NECESSARY IN AND PAVING WITH BITUMINOUS CONCRETE ON A CEMENT CONCRETE FOUNDATION THE ROADWAY OF E. 149TH ST. FROM SOUTHERN BOULEVARD TO THE EAST SIDE OF TIMPSON PL., TOGETHER WITH ALL WORK INCIDENTAL THERETO (PRELIMINARY PAVEMENT).**

The Engineer's estimate of the work is as follows:

1,980 square yards of bituminous concrete pavement, and keeping the pavement in repair for five years from date of completion.

340 cubic yards of Class B concrete.

400 cubic yards of excavation of all kinds.

140 cubic yards of filling.

490 linear feet of new bluestone curb.

100 square feet of new bluestone flagging.

2,250 square feet of two-course concrete sidewalk (including maintenance for one year).

The time allowed for the full completion of the work herein described will be 30 consecutive working days.

The amount of security required for the proper performance of the contract will be Twenty-two Hundred Dollars (\$2,200).

**NO. 6. FOR PAVING WITH SHEET ASPHALT ON A CONCRETE FOUNDATION THE ROADWAY OF ROGERS PL. FROM E. 163D ST. TO A POINT ABOUT 127 FEET SOUTHERLY THEREFROM, AND SETTING CURB WHERE NECESSARY, TOGETHER WITH ALL WORK INCIDENTAL THERETO (PERMANENT PAVEMENT).**

The Engineer's estimate of the work is as follows:

455 square yards of sheet asphalt pavement (medium traffic mixture) and keeping the pavement in repair for five years from date of completion.

93 cubic yards of Class B concrete.

100 linear feet of new curb.

180 linear feet of old curb.

The time allowed for the full completion of the work herein described will be 20 consecutive working days.

The amount of security required for the proper performance of the contract will be Five Hundred and Fifty Dollars (\$550).

The bidder will state the price of each item or article contained in the specification or schedules herein contained or hereto annexed per linear foot, square foot, square yard, cubic yard, or other unit of measure, by which the bids will be tested. The bids will be compared and each contract awarded at a lump or aggregate sum for the contract.

Blank forms of bids or estimates upon which bids must be made can be obtained upon application therefor, the plans and specifications may be seen and other information obtained at said office. DOUGLAS MATHEWSON, President.

**See General Instructions to Bidders on last page, last column, of the "City Record."**

#### DEPARTMENT OF DOCKS AND FERRIES.

##### Proposals.

**SEALED BIDS WILL BE RECEIVED BY**

the Commissioner of Docks at his office, Pier "A," foot of Battery pl., North River, until 12 noon on

**FRIDAY, MARCH 9, 1917.**

**CONTRACT NO. 1556.**

**FOR FURNISHING ALL THE LABOR AND MATERIALS REQUIRED FOR DREDGING THE BOROUGHS OF MANHATTAN, BROOKLYN, QUEENS, THE BRONX AND RICHMOND.**

The time for the completion of the work and the full performance of the contract is on or before the expiration of May 31, 1917.

The amount of security required is as follows:

Class 1—For dredging about 110,000 cubic yards on the North River, Borough of Manhattan, the sum of \$8,000.00.

Class 2—For dredging about 20,000 cubic yards on the East and Harlem Rivers, Boroughs of Manhattan and The Bronx, and in the Boroughs of Brooklyn, Queens and Richmond, the sum of \$3,000.00.

The bidder shall state, both in writing and in figures, a price per cubic yard for doing all of the work called for in any class on which a bid is submitted, by which the price the bids will be tested, and each class of the contract, if awarded, will be awarded as a separate contract to the bidder whose price per cubic yard is the lowest for doing all of the work called for in that class, and whose bid is regular in all respects. In case of discrepancy between the written price and that given in figures, the price in writing will be considered as the bid.

The work must be done at the time and in the manner and in such quantities as may be directed.

Blank forms and further information may be obtained at the office of the said Department.

R. A. C. SMITH, Commissioner of Docks.

Dated, Feb. 24, 1917.

**See General Instructions to Bidders on last page, last column, of the "City Record."**

**SEALED BIDS WILL BE RECEIVED BY**

the Commissioner of Docks at his office, Pier "A," foot of Battery Place, North River, Manhattan, until 12 noon, on

**FRIDAY, MARCH 2, 1917.**

**CONTRACT NO. 1559.**

**FOR FURNISHING AND DELIVERING BOILER TUBES.**

The time for the completion of the work and the full performance of the contract is on or before the expiration of 180 consecutive calendar days.

The amount of the security required for the performance of the contract shall be thirty (30) per cent. of the total amount for which the contract is awarded.

The deposit to accompany bid shall be in an amount not less than one and one-half (1½) per cent. of the total amount of the bid.

The bidder shall state the unit price at which he is prepared to furnish and deliver the tubes called for, and shall extend such totals as may be required on the schedules. In case of discrepancy between the unit and total price the unit price will be considered as the bid.

Delivery will be required to be made at the time and in the manner directed.

Blank forms and further information may be obtained at the office of the said Department.

R. A. C. SMITH, Commissioner of Docks.

Dated, Feb. 16, 1917.

**See General Instructions to Bidders on last page, last column, of the "City Record."**

**BELLEVUE AND ALLIED HOSPITALS, DEPARTMENT OF PUBLIC CHARITIES, DEPARTMENT OF CORRECTION AND DEPARTMENT OF HEALTH.**

##### Proposals.

**SEALED BIDS WILL BE RECEIVED BY**

the Bellevue and Allied Hospitals and the Departments of Public Charities, Correction and Health, at the office of the Central Purchase Committee, Room 1220, Municipal Building, Manhattan, until 12.30 p. m., on

**MONDAY, MARCH 12, 1917.**

**FOR FURNISHING AND DELIVERING FLOUR.**

The time for the performance of the contract is on or before June 30, 1917.

The amount of security required is thirty (30) per cent. of the contract amount awarded.

No bid will be considered unless it is accompanied by a deposit. Such deposit shall be in an amount not less than one and one-half (1½) per cent. of the total amount of the bid.

The bidder will state the price per unit, as called for in the schedules of quantities and prices, by which the bids will be tested.

The extensions must be made and footed up, as the bids will be read from the total and awards, if made, made to the lowest bidder on each item or class, as stated in the schedules.

Bids must be submitted in duplicate, each copy in a separate envelope. No bid will be accepted unless this provision is complied with.

Blank forms and further information may be obtained at the office of the Central Purchase Committee, 12th floor, Municipal Building, Manhattan.

BELLEVUE AND ALLIED HOSPITALS, JOHN W. BRANNAN, M. D., President, Board of Trustees.

DEPARTMENT OF PUBLIC CHARITIES, JOHN A. KINGSBURY, Commissioner.

DEPARTMENT OF CORRECTION, BURETTE G. LEWIS, Commissioner.

DEPARTMENT OF HEALTH, HAVEN EMMERSON, Commissioner.

**See General Instructions to Bidders on last page, last column, of the "City Record," except for the address of the office for receiving and opening bids.**

**SEALED BIDS WILL BE RECEIVED BY**

the Bellevue and Allied Hospitals and the Departments of Public Charities, Correction and Health, at the office of the Central Purchase Committee, Room 1220, Municipal Building, Manhattan, until 12.30 p. m., on

**MONDAY, MARCH 12, 1917.**

**FOR FURNISHING AND DELIVERING BUTTER, CHEESE, BREAD AND ROLLS.**

The time for the performance of the contract is on or before June 30, 1917.

The amount of security required is thirty (30) per cent. of the contract amount awarded.

No bid will be considered unless it is accompanied by a deposit. Such deposit shall be in an amount not less than one and one-half (1½) per cent. of the total amount of the bid.

The bidder will state the price per unit, as called for in the schedules of quantities and prices, by which the bids will be tested. The

extensions must be made and footed up, as the bids will be read from the total and awards, if made, made to the lowest bidder on each item or class, as stated in the schedules.

Bids must be submitted in duplicate, each copy in a separate envelope. No bid will be accepted unless this provision is complied with.

Blank forms and further information may be obtained at the office of the Central Purchase Committee, 12th floor, Municipal Building, Manhattan.

BELLEVUE AND ALLIED HOSPITALS, JOHN W. BRANNAN, M. D., President, Board of Trustees.

DEPARTMENT OF PUBLIC CHARITIES, JOHN A. KINGSBURY, Commissioner.

DEPARTMENT OF CORRECTION, BURETTE G. LEWIS, Commissioner.

DEPARTMENT OF HEALTH, HAVEN EMMERSON, Commissioner.

**See General Instructions to Bidders on last page, last column, of the "City Record," except for the address of the office for receiving and opening bids.**

#### PUBLIC SERVICE COMMISSION.

##### Hearing on Form of Contract.

NOTICE IS HEREBY GIVEN THAT



estimates upon the blank form prepared by the President, a copy of which, with the proper envelope in which to enclose the bid, can be obtained upon application therefor at the office of the Engineer, Bureau of Engineering, Borough Hall, St. George St., where plans and the contract, including the specifications in the form approved by the Corporation Counsel, may be seen and other information obtained.

CALVIN D. VAN NAME, President.  
New York, Feb. 16, 1917.  
See General Instructions to Bidders on last page, last column, of the "City Record."

### BOARD OF ASSESSORS.

#### Completion of Assessments.

PUBLIC NOTICE IS HEREBY GIVEN TO the owner or owners of all houses and lots, improved and unimproved lands affected thereby, that the following proposed assessments have been completed and are lodged in the office of the Board of Assessors for examination by all persons interested, viz.:

**Borough of The Bronx.**  
4880. Regulating, Grading, Curbing, Flagging, etc., Crotona pl. from St. Paul's pl. to E. 171st st., together with a list of awards for damages caused by a change of grade. Affecting Block 2927.

5182. Regulating, Grading, Curbing, Flagging, etc., Baker ave. from Garfield st. to White Plains ave., together with a list of awards for damages caused by a change of grade. Affecting Blocks 4025 and 4026.

5183. Regulating, Grading, Curbing, Flagging, etc., Mead st. from Garfield st. to Unionport rd., together with a list of awards for damages caused by a change of grade. Affecting Blocks 4026 and 4027.

5375. Sewer, and appurtenances in Bronxdale ave., between West Farms rd. and Castle Hill ave. and Sackett ave., and in Sackett ave., between Bronxdale ave. and Colden ave. Affecting Blocks 4042, 4057 to 4066, 4084, 4086, 4087, 4091 to 4099, 4100 to 4110, 4124 to 4132, 4270 to 4273, 4303 to 4306, 4330 to 4332 and 4334.

5493. Flagging and Redflagging where necessary E. 150th st., south side, west of Mott ave. Affecting Block 2347.

**Borough of Queens.**  
5420. Regulating, Grading, Paving, Curbing and Flagging, etc., Forest ave. between Hallett and Myrtle aves., Second Ward. Affecting Blocks 2502 to 2505, 2508, 2555, 2556, 2563 and 2564.

5421. Regulating, Grading, Paving, Curbing, etc., Paynter ave. from Sherman st. to Crescent st., First Ward. Affecting Blocks 86 to 89, 101 to 104, and 146.

**Borough of Brooklyn.**  
5289. Regulating, Grading, Paving, Curbing, Flagging, etc., 71st st., from 15th ave. to New Utrecht ave. Affecting Blocks 6168, 6169, 6179 and 6180.

5334. Regulating, Grading, Curbing and Flagging, etc., to Douglass st., between Blake and Dumont aves. Affecting Block 3554 and 3555.

5374. Regulating, Grading, Paving, Curbing and Flagging, etc., Evergreen ave. between Chauncey st. and Filling st. Affecting Blocks 3451 and 3452.

5469. Sewer in Avenue J, from E. 3rd st. to E. 4th st.; outlet in E. 4th st., from Avenue J to 22nd ave., and Sewers in E. 4th st., from Avenue I to Avenue J, and in Avenue I, from E. 3rd st. to E. 4th st. Affecting Blocks 6501, 6502, 6506, 6507, 6516, 6517 and 6526.

5472. Sewer in E. 12th st., from Ditmas ave. to Newkirk ave. Affecting Blocks 5197 and 5198.

5473. Sewer in 63rd st., from 18th ave. to 20th ave., and in 19th ave., from 62nd st. to 63rd st. Affecting Blocks 5533, 5534, 5540 and 5541.

5474. Sewers in 23rd ave., from Bath ave. to Crosey ave. Affecting Blocks 6450 and 6488.

5475. Sewer in 39th st., from 14th ave. to 16th ave. Affecting Blocks 5346, 5347, 5365 and 5366.

All persons whose interests are affected by the above named proposed assessments, and who are opposed to the same, or either of them, are requested to present their objections in writing, to the Secretary of the Board of Assessors, Room 809, Municipal Building, Manhattan, New York, on or before Tuesday, March 27, 1917, at 10 a. m., at which time and place the said objections will be heard and testimony received in reference thereto.

WILLIAM C. ORMOND, JACOB J. LESSER, ST. GEORGE B. TUCKER, Board of Assessors.  
St. George B. Tucker, Secretary.  
Feb. 24, 1917. f26,m8

### FIRE DEPARTMENT, PARK BOARD.

#### Proposals.

SEALED BIDS WILL BE RECEIVED BY the Fire Department and the Park Board at the office of the Central Purchase Committee, Room 1220, Municipal Building, Manhattan, until 2.30 p. m., on

**THURSDAY, MARCH 1, 1917.**  
FOR FURNISHING AND DELIVERING GLASS.

The time for the performance of the contract is on or before March 31, 1917.

The amount of security required is thirty (30) per cent. of the contract amount awarded.

No bid will be considered unless it is accompanied by a deposit. Such deposit shall be in an amount not less than one and one-half (1½) per cent. of the total amount of the bid.

The bidder will state the price per unit, as called for in the schedules of quantities and prices, by which the bids will be tested, as the bids will be read from the total and awards, if made, made to the lowest bidder on each item or class, as stated in the schedules.

Bids must be submitted in duplicate, each copy in a separate envelope. No bid will be accepted unless this provision is complied with.

Blank forms and further information may be obtained at the office of the Central Purchase Committee, 12th floor, Municipal Building, Manhattan.

**FIRE DEPARTMENT, ROBERT ADAMSON, Commissioner.**  
**PARK BOARD, CAROT WARD, President; THOMAS W. WHITTLE, RAYMOND V. INGERSOLL and JOHN E. WEIER, Commissioners.** f17,m1

See General Instructions to Bidders on last page, last column, of the "City Record," except for the address of the office for receiving and opening bids.

### DEPARTMENT OF PARKS.

#### Proposals.

SEALED BIDS WILL BE RECEIVED BY the Park Board, at the office of the Department of Parks, Municipal Building, Manhattan, until 3 p. m., on

**THURSDAY, MARCH 8, 1917.**  
FOR FURNISHING AND DELIVERING PLANT AND MATERIALS REQUIRED TO REPAIR INTERIOR WALKS IN PROSPECT PARK AND CARROLL PARK, BOROUGH OF BROOKLYN, TOGETHER WITH WORK INCIDENTAL THEREON.

The amount of security required is Twenty-five Hundred Dollars (\$2,500).

The time allowed to complete the work will be sixty (60) consecutive working days.

Certified check or cash in the sum of One Hundred and Twenty-five Dollars (\$125) must accompany bid.

Blank forms and other information may be obtained at the office of the Department of Parks, Brooklyn, Litchfield Mansion, Prospect Park West and 5th st., Prospect Park, Brooklyn.

**CABOT WARD, President; RAYMOND V. INGERSOLL, THOMAS W. WHITTLE, JOHN E. WEIER, Commissioners of Parks.** f24,m8

See General Instructions to Bidders on last page, last column, of the "City Record."

**SEALED BIDS WILL BE RECEIVED BY** the Park Board at the office of the Department of Parks, Municipal Building, Manhattan, until 3 p. m., on

**THURSDAY, MARCH 8, 1917.**  
Borough of Brooklyn.

FOR FURNISHING AND DELIVERING TRAP ROCK, BROKEN STONE SCREENINGS, BROKEN STONE CHIPS AND GRITS TO PARKWAYS IN THE BOROUGH OF BROOKLYN.

The time allowed for the completion of this contract will be one hundred and fifty (150) consecutive calendar days.

The amount of security required will be thirty (30%) per cent. of the amount for which the contract will be awarded.

A deposit of not less than one and one-half (1½%) per cent. of the total amount of bid must accompany the bid.

Bids will be compared and the contract awarded at a lump or aggregate sum.

Blank forms may be obtained at the office of the Department of Parks, Brooklyn, Litchfield Mansion, Prospect Park West and 5th st., Prospect Park, Brooklyn.

**CABOT WARD, President; RAYMOND V. INGERSOLL, THOMAS W. WHITTLE, JOHN E. WEIER, Commissioners of Parks.** f24,m8

See General Instructions to Bidders on last page, last column, of the "City Record."

**SEALED BIDS WILL BE RECEIVED BY** the Park Board at the office of the Department of Parks, Municipal Building, Manhattan, until 3 p. m., on

**THURSDAY, MARCH 8, 1917.**  
Borough of Brooklyn.

FOR FURNISHING AND DELIVERING ONE POWER SPRAYER TO PROSPECT PARK.

The time allowed for the completion of this contract will be thirty (30) consecutive calendar days.

The amount of security required will be thirty (30%) per cent. of the amount for which the contract will be awarded.

A deposit of not less than one and one-half (1½%) per cent. of the total amount of bid must accompany the bid.

Bids will be compared and the contract awarded at a lump or aggregate sum.

Blank forms may be obtained at the office of the Department of Parks, Brooklyn, Litchfield Mansion, Prospect Park West and 5th st., Prospect Park, Brooklyn.

**CABOT WARD, President; RAYMOND V. INGERSOLL, THOMAS W. WHITTLE, JOHN E. WEIER, Commissioners of Parks.** f24,m8

See General Instructions to Bidders on last page, last column, of the "City Record."

**SEALED BIDS WILL BE RECEIVED BY** the Park Board at the office of the Department of Parks, Municipal Building, Manhattan, until 3 p. m., on

**THURSDAY, MARCH 8, 1917.**  
Borough of Brooklyn.

FOR FURNISHING, DELIVERING AND SPREADING 29,950 GALLONS OF REFINED TAR, AS PER SPECIFICATIONS, ON PARK ROADS AND PARKWAYS IN THE BOROUGH OF BROOKLYN AND FURNISHING AND DELIVERING IN BARRELS 2,500 GALLONS OF REFINED TAR, AS PER SPECIFICATIONS, TO THE GRAVEL PIT, OCEAN PARKWAY AT AVENUE P, BROOKLYN.

The time allowed for the completion of this contract will be Nov. 15, 1917.

The amount of security required will be thirty (30%) per cent. of the amount for which the contract will be awarded.

A deposit of not less than one and one-half (1½%) per cent. of the total amount of bid must accompany the bid.

Bids will be compared and the contract awarded at a lump or aggregate sum.

Blank forms may be obtained at the office of the Department of Parks, Brooklyn, Litchfield Mansion, Prospect Park West and 5th st., Prospect Park, Brooklyn.

**CABOT WARD, President; RAYMOND V. INGERSOLL, THOMAS W. WHITTLE, JOHN E. WEIER, Commissioners of Parks.** f24,m8

See General Instructions to Bidders on last page, last column, of the "City Record."

**DEPARTMENT OF WATER SUPPLY, GAS AND ELECTRICITY.**

#### Proposals.

SEALED BIDS WILL BE RECEIVED BY the Commissioner of Water Supply, Gas and Electricity, at Room 2351, Municipal Building, Manhattan, until 2 p. m., on

**TUESDAY, MARCH 6, 1917.**  
Boroughs of Manhattan and The Bronx.

FOR FURNISHING AND DELIVERING WET CONNECTION SLEEVES AND VALVES.

The time allowed for the performance of the contract is sixty (60) consecutive calendar days.

The amount of security required is thirty (30) per cent. of the contract amount awarded.

No bid will be considered unless it is accompanied by a deposit. Such deposit shall be in an amount not less than one and one-half (1½) per cent. of the total amount of the bid.

The bidder will state the price per unit, as called for in the schedules of quantities and prices, by which the bids will be tested. Award, if made, will be made to the lowest formal bidder on all items, as stated in the schedules.

Bids must be submitted in duplicate, each copy in a separate envelope. No bid will be accepted unless this provision is complied with.

Blank forms of bid, proposal and contract, including specifications, approved as to form by the Corporation Counsel, can be obtained at Room 2351, Municipal Building, Manhattan.

**WILLIAM WILLIAMS, Commissioner.**  
Dated, Feb. 21, 1917. f23,m6

See General Instructions to Bidders on last page, last column, of the "City Record."

**BOARD OF ESTIMATE AND APPORTIONMENT.**

#### Notice of Public Hearing.

##### FRANCHISE MATTERS.

PUBLIC NOTICE IS HEREBY GIVEN THAT at the meeting of the Board of Estimate and Apportionment held this day, the following communication was received:

State of New York, Public Service Commission for the First District, New York, February 16, 1917.

**To the Board of Estimate and Apportionment of the City of New York.**

Under date of January 25 the Commission addressed a communication to your Honorable Board regarding the situation in respect of certain defects in the Dual System plan as related to part of Brooklyn and the modification of that plan which the Commission believes should be made. Among the matters considered in that communication was the construction of the so-called Ashland Place Connection, which is planned to connect with the present Fulton Street Elevated at a point in Fulton street east of Cumberland street and thence continue by incline to a connection with the Fourth Avenue Subway at a point near Ashland place.

The Commission now transmits to your Honorable Board for your consent and approval the consent and approval of the Mayor of the City as required by law a proposed route and general plan for said Ashland Place Connection (Route No. 65). The proposed connection is to begin at a point in Fulton street at or near Vanderbilt avenue and thence proceed partly as an elevated structure, partly upon embankment and partly in open cut along Fulton street, widened as necessary for that purpose, to a point at or near Cumberland street, where the route will become a subway, and will thence proceed along Fulton street to a point between Port Greene place and South Eliot place, where the route will diverge, one track continuing along Fulton street to a connection with the Fourth Avenue Subway at a point between St. Felix street and Ashland place, and for tracks continuing along Lafayette avenue to a point where a connection can be made with the proposed future subway along Lafayette avenue and Livingston street, mentioned in the Commission's communication of January 25, and with a track diverging in Lafayette avenue near St. Felix street and thence curving under private property, Ashland place and private property again to a point under Fulton street between Ashland place and Rockwell place, where a connection can be made with the Fourth Avenue Subway.

This route will provide a two-track connection between the Fulton Street Elevated and the Fourth Avenue Subway, and also make provision for the future connection between the Fulton Street Elevated and the Lafayette Avenue-Livingston Street Subway.

Resolved, That the communication be received, and pursuant to law, this Board hereby fixes Friday, March 2, 1917, at 10.30 a. m., in Room 16, City Hall, Borough of Manhattan, as the time and place when and where such plans and conclusions shall be considered, and be it further resolved, That the Secretary of this Board be and he is hereby directed to publish such notice of consideration in the City Record.

**JAMES D. MCGANN, Assistant Secretary.**  
Room 1307, Municipal Building. Telephone, 4560 Worth.

Dated, New York, February 23, 1917. f26,m2

**NOTICES OF PUBLIC HEARINGS.**

**PUBLIC IMPROVEMENT MATTERS.**

NOTICE IS HEREBY GIVEN THAT AT THE meeting of the Board of Estimate and Apportionment held on February 23, 1917 (Cal. No. 2), the Board continued until March 2, 1917, the hearing in the matter of changing the map or plan of The City of New York by changing the lines and grades of the street system within the territory bounded by West 88th st., West 90th st., Kingsbridge road, Davidson avenue, West 190th street and Grand avenue, Borough of The Bronx, which proposed change is more particularly shown upon a map or plan bearing the signature of the President of the Board and dated November 24, 1916.

The hearing will be held in Room 16, City Hall, Borough of Manhattan, City of New York, on Friday, March 2, 1917, at 10.30 o'clock a. m. Dated, February 26, 1917.

**JOSEPH HAAG, Secretary.** Municipal Building. Telephone, 4560 Worth. f26,m2

NOTICE IS HEREBY GIVEN THAT AT THE meeting of the Board of Estimate and Apportionment held on February 23, 1917 (Cal. No. 7), the Board continued until March 2, 1917, the hearing in the matter of changing the map or plan of The City of New York by changing the lines of the street system within the territory bounded by Halle avenue, Montgomery avenue, the Bronx, and the New York, New Haven and Hudson River Railroad and Hobson avenue; and adjusting the dimensions of the southerly side of Laurel Hill Boulevard in the section immediately west of the junction of this street with Halle avenue, Borough of Queens, which proposed change is more particularly shown upon a map or plan bearing the signature of the President of the Board and dated June 28, 1916.

The hearing will be held in Room 16, City Hall, Borough of Manhattan, City of New York, on Friday, March 2, 1917, at 10.30 o'clock a. m. Dated, February 19, 1917.

**JOSEPH HAAG, Secretary.** Municipal Building. Telephone, 4560 Worth. f19,m2

NOTICE IS HEREBY GIVEN THAT THE Board of Estimate and Apportionment of the City of New York, deeming it for the public interest so to do, proposes to change the map or plan of The City of New York so as to change the lines and grades of Chittenden avenue from Northern avenue to Riverside Drive, together with other incidental readjustments in the street plan of the vicinity, Borough of Manhattan, and that a meeting of said Board will be held in the Old Council Chamber, City Hall, Borough of Manhattan, City of New York, on Friday, March 2nd, 1917, at 10.30 o'clock a. m., at which such proposed change will be considered by said Board; all of which is more particularly set forth and described in the following resolutions adopted by the Board on February 2, 1917 (Cal. No. 108), notice of the adoption of which is hereby given, viz.:

Resolved, That the Board of Estimate and Apportionment of The City of New York, in pursuance of the provisions of Section 442 of the Greater New York Charter, as amended, deeming it for the public interest so to do, proposes to change the map or plan of The City of New York by changing the lines of Chittenden avenue between Northern avenue and Riverside Drive; by discontinuing Chittenden place between Chittenden avenue and Northern avenue; by laying out West 187th street between Northern avenue and Chittenden avenue; by changing the lines of the Public Parks between Riverside Drive and Chittenden avenue, and between Chittenden avenue and Northern avenue; by establishing the grades of Chittenden avenue between Northern avenue and Riverside Drive, and of West 187th street between Chittenden avenue and Northern avenue; and by adjusting the grades of the intersecting streets affected thereby, Borough of Manhattan, which proposed change is more particularly shown upon a map or plan bearing the signature of the President of the Borough and dated January 16, 1917.

Resolved, That this Board consider the proposed change at a meeting of the Board to be held in the City Hall, Borough of Manhattan, City of New York, on Friday, March 2, 1917, at 10.30 o'clock a. m.

Resolved, That the Secretary of this Board cause these resolutions, and a notice to all persons affected thereby that the proposed change will be considered at a meeting of the Board to be held at the aforesaid time and place, to be published in the City Record for ten days continuously, Sundays and legal holidays excepted, prior to the 2nd day of March, 1917.

Dated, February 16, 1917.  
**JOSEPH HAAG, Secretary.** Board of Estimate and Apportionment, Municipal Building. Telephone, 4560 Worth. f16,28

NOTICE IS HEREBY GIVEN THAT THE Board of Estimate and Apportionment of the City of New York, deeming it for the public interest so to do, proposes to change the map or plan of The City of New York so as to change the grades of Jerome avenue between Cameron place and West 183rd street, and of Clinton place, west 182nd street and Buchanan place between Jerome avenue and Davidson avenue, Borough of The Bronx, and that a meeting of said Board will be held in the Old Council Chamber, City Hall, Borough of Manhattan, City of New York, on Friday, March 2, 1917, at 10.30 o'clock a. m., at which such proposed change will be considered by said Board; all of which is more particularly set forth and described in the following resolutions adopted by the Board on February 2, 1917 (Cal. No. 111), notice of the adoption of which is hereby given, viz.:

Resolved, That the Board of Estimate and Apportionment of The City of New York, in pursuance of the provisions of Section 442 of the Greater New York Charter, as amended, deeming it for the public interest so to do, proposes to change the map or plan of The City of New York by changing the grades of Jerome avenue between Cameron place and West 183rd street; and of Clinton place, West 182nd street and Buchanan place between Jerome avenue and Davidson avenue, Borough of The Bronx, which proposed change is more particularly shown upon a map or plan bearing the signature of the President of the Borough and dated April 20, 1916.

Resolved, That this Board consider the proposed change at a meeting of the Board to be held in the City Hall, Borough of Manhattan, City of New York, on Friday, March 2, 1917, at 10.30 o'clock a. m.

Resolved, That the Secretary of this Board cause these resolutions, and a notice to all persons affected thereby that the proposed change will be considered at a meeting of the Board to be held at the aforesaid time and place, to be published in the City Record for ten days continuously, Sundays and legal holidays excepted, prior to the 2nd day of March, 1917.

Dated, February 16, 1917.  
**JOSEPH HAAG, Secretary.** Board of Estimate and Apportionment, Municipal Building. Telephone, 4560 Worth. f16,28

NOTICE IS HEREBY GIVEN THAT THE Board of Estimate and Apportionment of the City of New York, deeming it for the public interest so to do, proposes to change the map or plan of The City of New York so as to change the lines and grades of Rutherford place between 17th avenue and 18th avenue, Borough of Brooklyn, and that a meeting of said Board will be held in the Old Council Chamber, City Hall, Borough of Manhattan, City of New York, on Friday, March 2, 1917, at 10.30 o'clock a. m., at which such proposed change will be considered by said Board; all of which is more particularly set forth and described in the following resolutions adopted by the Board on February 2, 1917 (Cal. No. 109), notice of the adoption of which is hereby given, viz.:

Resolved, That the Board of Estimate and Apportionment of The City of New York, in pursuance of the provisions of Section 442 of the Greater New York Charter, as amended, deeming it for the public interest so to do, proposes to change the map or plan of The City of New York by changing the lines and grades of Rutherford place between 17th avenue and 18th avenue, Borough of Brooklyn, which proposed change is more particularly shown upon a map or plan bearing the signature of the Commissioner of Public Works of the Borough and dated September 27, 1916.

Resolved, That this Board consider the proposed change at a meeting of the Board to be held in the City Hall, Borough of Manhattan, City of New York, on Friday, March 2, 1917, at 10.30 o'clock a. m.

Resolved, That the Secretary of this Board cause these resolutions, and a notice to all persons affected thereby that the proposed change will be considered at a meeting of the Board to be held at the aforesaid time and place, to be published in the City Record for ten days continuously, Sundays and legal holidays excepted, prior to the 2nd day of March, 1917.

Dated, February 16, 1917.  
**JOSEPH HAAG, Secretary.** Board of Estimate and Apportionment, Municipal Building. Telephone, 4560 Worth. f16,28

NOTICE IS HEREBY GIVEN THAT THE Board of Estimate and Apportionment of the City of New York, deeming it for the public interest so to do, proposes to change the map or plan of The City of New York so as to change the lines and grades of Rutherford place between 17th avenue and 18th avenue, Borough of Brooklyn, and that a meeting of said Board will be held in the Old Council Chamber, City Hall, Borough of Manhattan, City of New York, on Friday, March 2, 1917, at 10.30 o'clock a. m., at which such proposed change will be considered by said Board; all of which is more particularly set forth and described in the following resolutions adopted by the Board on February 2, 1917 (Cal. No. 109), notice of the adoption of which is hereby given, viz.:

Resolved, That the Board of Estimate and Apportionment of The City of New York, in pursuance of the provisions of Section 442 of the Greater New York Charter, as amended, deeming it for the public interest so to do, proposes to change the map or plan of The City of New York by changing the lines and grades of Rutherford place between 17th avenue and 18th avenue, Borough of Brooklyn, which proposed change is more particularly shown upon a map or plan bearing the signature of the Commissioner of Public Works of the Borough and dated September 27, 1916.

Resolved, That this Board consider the proposed change at a meeting of the Board to be held in the City Hall, Borough of Manhattan, City of New York, on Friday, March 2, 1917, at 10.30 o'clock a. m.

Resolved, That the Secretary of this Board cause these resolutions, and a notice to all persons affected thereby that the proposed change will be considered at a meeting of the Board to be held at the aforesaid time and place, to be published in the City Record for ten days continuously, Sundays and legal holidays excepted, prior to the 2nd day of March, 1917.

Dated, February 16, 1917.  
**JOSEPH HAAG, Secretary.** Board of Estimate and Apportionment, Municipal Building. Telephone, 4560 Worth. f16,28

NOTICE IS HEREBY GIVEN THAT THE Board of Estimate and Apportionment of the City of New York, deeming it for the public interest so to do, proposes to change the map or plan of The City of New York so as to change the lines and grades of Rutherford place between 17th avenue and 18th avenue, Borough of Brooklyn, and that a meeting of said Board will be held in the Old Council Chamber, City Hall, Borough of Manhattan, City of New York, on Friday, March 2, 1917, at 10.30 o'clock a. m., at which such proposed change will be considered by said Board; all of which is more particularly set forth and described in the following resolutions adopted by the Board on February 2, 1917 (Cal. No. 109), notice of the adoption of which is hereby given, viz.:

Resolved, That the Board of Estimate and Apportionment of The City of New York, in pursuance of the provisions of Section 442 of the Greater New York Charter, as amended, deeming it for the public interest so to do, proposes to change the map or plan of The City of New York by changing the lines and grades of Rutherford place between 17th avenue and 18th avenue, Borough of Brooklyn, which proposed change is more particularly shown upon a map or plan bearing the signature of the Commissioner of Public Works of the Borough and dated September 27, 1916.

Resolved, That this Board consider the proposed change at a meeting of the Board to be held in the City Hall, Borough of Manhattan, City of New York, on Friday, March 2, 1917, at 10.30 o'clock a. m.

Resolved, That the Secretary of this Board cause these resolutions, and a notice to all persons affected thereby that the proposed change will be considered at a meeting of the Board to be held at the aforesaid time and place, to be published in the City Record for ten days continuously, Sundays and legal holidays excepted, prior to the 2nd day of March, 1917.

Dated, February 16, 1917.  
**JOSEPH HAAG, Secretary.** Board of Estimate and Apportionment, Municipal Building. Telephone, 4560 Worth. f16,28

City of New York, on Friday, March 2, 1917, at 10.30 o'clock a. m.

Resolved, That the Secretary of this Board cause these resolutions, and a notice to all persons affected thereby that the proposed change will be considered at a meeting of the Board to be held at the a



City of New York, deeming it for the public interest so to do, proposes to change the map or plan of The City of New York so as to change the grades of 9th street between East avenue and Jackson avenue, and of Van Alst avenue between Jackson avenue and 10th street, Borough of Queens, and that a meeting of said Board will be held in the Old Council Chamber, City Hall, Borough of Manhattan, City of New York, on Friday, March 2, 1917, at 10.30 o'clock a. m., at which such proposed change will be considered by said Board; all of which is more particularly set forth and described in the following resolutions adopted by the Board on February 2, 1917 (Cal. No. 112), notice of the adoption of which is hereby given, viz.:

Resolved, That the Board of Estimate and Apportionment of The City of New York, in pursuance of the provisions of Section 442 of the Greater New York Charter, as amended, deeming it for the public interest so to do, proposes to change the map or plan of The City of New York by changing the grades of 9th street between East avenue and Jackson avenue, and of Van Alst avenue between Jackson avenue and 10th street, Borough of Queens, which proposed change is more particularly shown upon a map or plan bearing the signature of the President of the Borough and dated June 9, 1916.

Resolved, That this Board consider the proposed change at a meeting of the Board to be held in the City Hall, Borough of Manhattan, City of New York, on Friday, March 2, 1917, at 10.30 o'clock a. m.

Resolved, That the Secretary of this Board cause these resolutions, and a notice to all persons affected thereby that the proposed change will be considered at a meeting of the Board to be held at the aforesaid time and place, to be published in the City Record for ten days continuously, Sundays and legal holidays excepted, prior to the 2nd day of March, 1917.

Dated, February 16, 1917.  
JOSEPH HAAG, Secretary, Board of Estimate and Apportionment, Municipal Building, Telephone, 4560 Worth. f16,28

**NOTICE IS HEREBY GIVEN THAT THE** Board of Estimate and Apportionment of The City of New York, deeming it for the public interest so to do, proposes to change the map or plan of The City of New York so as to change the grades of 150th street (Boerum avenue) from 33rd avenue (Mitchell avenue) to 35th avenue (State street); and of 34th avenue (Alice street) from 149th place (Chickering place) to 150th place (Botanic street), Borough of Queens, and that a meeting of said Board will be held in the Old Council Chamber, City Hall, Borough of Manhattan, City of New York, on Friday, March 2, 1917, at 10.30 o'clock a. m., at which such proposed change will be considered by said Board; all of which is more particularly set forth and described in the following resolutions adopted by the Board on February 2, 1917 (Cal. No. 113), notice of the adoption of which is hereby given, viz.:

Resolved, That the Board of Estimate and Apportionment of The City of New York, in pursuance of the provisions of Section 442 of the Greater New York Charter, as amended, deeming it for the public interest so to do, proposes to change the map or plan of The City of New York by changing the grades of 150th street (Boerum

avenue), from 33rd avenue (Mitchell avenue) to 35th avenue (State street); and of 34th avenue (Alice street), from 149th place (Chickering place) to 150th place (Botanic street), Borough of Queens, which proposed change is more particularly shown upon a map or plan bearing the signature of the President of the Borough and dated June 12, 1916.

Resolved, That this Board consider the proposed change at a meeting of the Board to be held in the City Hall, Borough of Manhattan, City of New York, on Friday, March 2, 1917, at 10.30 o'clock a. m.

Resolved, That the Secretary of this Board cause these resolutions, and a notice to all persons affected thereby that the proposed change will be considered at a meeting of the Board to be held at the aforesaid time and place, to be published in the City Record for ten days continuously, Sundays and legal holidays excepted, prior to the 2nd day of March, 1917.

Dated, February 16, 1917.  
JOSEPH HAAG, Secretary, Board of Estimate and Apportionment, Municipal Building, Telephone, 4560 Worth. f16,28

**NOTICE IS HEREBY GIVEN THAT THE** Board of Estimate and Apportionment of The City of New York, deeming it for the public interest so to do, proposes to change the map or plan of The City of New York so as to change the grades of Kissel avenue between Castleton avenue and Forest avenue, and the grades of the intersecting streets affected thereby, Borough of Richmond, and that a meeting of said Board will be held in the Old Council Chamber, City Hall, Borough of Manhattan, City of New York, on Friday, March 2, 1917, at 10.30 o'clock a. m., at which such proposed change will be considered by said Board; all of which is more particularly set forth and described in the following resolutions adopted by the Board on February 2, 1917 (Cal. No. 114), notice of the adoption of which is hereby given, viz.:

Resolved, That the Board of Estimate and Apportionment of The City of New York, in pursuance of the provisions of Section 442 of the Greater New York Charter, as amended, deeming it for the public interest so to do, proposes to change the map or plan of The City of New York by changing the grades of Kissel avenue between Castleton avenue and Forest avenue, and the grades of the intersecting streets affected thereby, Borough of Richmond, which proposed change is more particularly shown upon a map or plan bearing the signature of the President of the Borough and dated December 19, 1916.

Resolved, That this Board consider the proposed change at a meeting of the Board to be held in the City Hall, Borough of Manhattan, City of New York, on Friday, March 2, 1917, at 10.30 o'clock a. m.

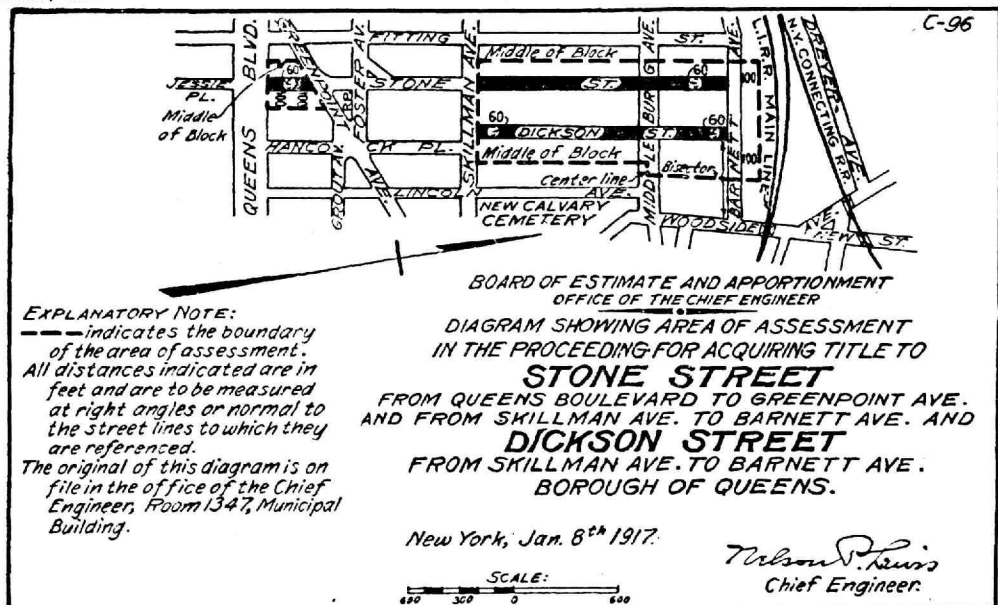
Resolved, That the Secretary of this Board cause these resolutions, and a notice to all persons affected thereby that the proposed change will be considered at a meeting of the Board to be held at the aforesaid time and place, to be published in the City Record for ten days continuously, Sundays and legal holidays excepted, prior to the 2nd day of March, 1917.

Dated, February 16, 1917.  
JOSEPH HAAG, Secretary, Board of Estimate and Apportionment, Municipal Building, Telephone, 4560 Worth. f16,28

**NOTICE IS HEREBY GIVEN THAT AT THE** meeting of the Board of Estimate and Apportionment held on February 2, 1917 (Cal. No. 115), the following resolutions were adopted: Whereas, the Board of Estimate and Apportionment of The City of New York is considering the advisability of instituting proceedings to acquire title to the real property required for the opening and extending of Stone street from Greenpoint avenue to Queens Boulevard, and from Skillman avenue to Barnett avenue; Dickson street from Skillman avenue to Barnett avenue, in the Borough of Queens, City of New York; and

Whereas, the Board of Estimate and Apportionment is authorized and required at the time of the adoption of the resolution directing the institution of proceedings to acquire title to the real property required for the foregoing improvement to fix and determine the areas of assessment for benefit for said proceedings.

Resolved, That the Board of Estimate and Apportionment, in pursuance of the provisions of Section 973 of the Greater New York Charter, as amended, hereby gives notice that the proposed area of assessment for benefit in these proceedings is as shown on the following diagram:



Resolved, That this Board consider the proposed area of assessment at a meeting of the Board to be held in the City Hall, Borough of Manhattan, City of New York, on Friday, March 2, 1917, at 10.30 o'clock a. m., and that at the same time and place a public hearing thereon will then and there be had.

Resolved, That the Secretary of this Board

cause these resolutions and a notice to all persons affected thereby to be published in The City Record for ten days, exclusive of Sundays and legal holidays, prior to Friday, March 2, 1917.

Dated, February 16, 1917.  
JOSEPH HAAG, Secretary, Municipal Building, Telephone, 4560 Worth. f16,28

**NOTICE IS HEREBY GIVEN THAT AT THE** meeting of the Board of Estimate and Apportionment held on February 2, 1917 (Cal. No. 22), the following resolutions were adopted: Resolved, That the Board of Estimate and Apportionment hereby fixes Friday, March 2, 1917, at 10.30 o'clock a. m., and Room 16, City Hall, Borough of Manhattan, City of New York, as the time and place for a public hearing on a proposed change in Use District Map, Section No. 22, by changing from a business district to a residence district the area for 100 feet back on both sides of 12th avenue from the west side of 44th street to the east side of 48th street, Borough of Brooklyn.

Dated, February 16, 1917.  
JOSEPH HAAG, Secretary, Municipal Building, Telephone, 4560 Worth. f16,28

**NOTICE IS HEREBY GIVEN THAT AT THE** meeting of the Board of Estimate and Apportionment held on February 2, 1917 (Cal. No. 23), the following resolutions were adopted: Resolved, That the Board of Estimate and Apportionment hereby fixes Friday, March 2, 1917, at 10.30 o'clock a. m., and Room 16, City Hall, Borough of Manhattan, City of New York, as the time and place for a public hearing on a proposed amendment to Area District Map, Section No. 22, so as to change the area 100 feet back from both sides of Albemarle road, from the east side of East 2d street to the west side of East 5th street, from a "D" District to an "E" district, Borough of Brooklyn.

Dated, February 16, 1917.  
JOSEPH HAAG, Secretary, Municipal Building, Telephone, 4560 Worth. f16,28

**NOTICE IS HEREBY GIVEN THAT AT THE** meeting of the Board of Estimate and Apportionment held on February 2, 1917 (Cal. No. 2), the Board continued until March 2, 1917, the hearing in the matter of changing the map or plan of The City of New York by changing the lines of Fulton street between the Flatbush Avenue Extension and Ashland place, Borough of Brooklyn, which proposed change is more particularly shown upon a map or plan bearing the signature of the Commissioner of Public Works of the Borough and dated February 29, 1916.

The hearing will be held in the City Hall, Borough of Manhattan, City of New York, on Friday, March 2, 1917, at 10.30 o'clock a. m.

Dated, February 16, 1917.  
JOSEPH HAAG, Secretary, Municipal Building, Telephone, 4560 Worth. f16,28

**NOTICE IS HEREBY GIVEN THAT AT THE** meeting of the Board of Estimate and Apportionment held on February 2, 1917 (Cal. No. 15), the Board continued until March 2, 1917, the hearing on proposed changes in Use District Map No. 6, by changing from a business district to an unrestricted district the entire block frontage to a depth of 100 feet on the east side of Broadway between 133rd street and 134th street, Borough of Manhattan, and also by changing from a business district to an unrestricted district the frontage on the south side of 133rd street between Broadway and Old Broadway, and extending 100 feet back from 133rd street.

The hearing will be held in Room 16, City

Hall, Borough of Manhattan, City of New York, on Friday, March 2, 1917, at 10.30 o'clock a. m.

Dated, February 16, 1917.  
JOSEPH HAAG, Secretary, Municipal Building, Telephone, 4560 Worth. f16,28

**NOTICE IS HEREBY GIVEN THAT AT THE** meeting of the Board of Estimate and Apportionment held on February 2, 1917 (Cal. No. 117), the following resolutions were adopted:

Resolved, That the Board of Estimate and Apportionment hereby fixes Friday, March 2, 1917, at 10.30 o'clock a. m., and Room 16, City Hall, Borough of Manhattan, City of New York, as the time and place for a public hearing in the matter of widening from 30 feet to 34 feet the roadway of 43rd street between Madison avenue and Broadway, Borough of Manhattan, and the removal of all encroachments on said 43rd street between the foregoing limits.

Dated, February 16, 1917.  
JOSEPH HAAG, Secretary, Municipal Building, Telephone, 4560 Worth. f16,28

**NOTICE IS HEREBY GIVEN THAT AT THE** meeting of the Board of Estimate and Apportionment held on February 9, 1917 (Cal. No. 101), the following resolutions were adopted:

Whereas, The Board of Estimate and Apportionment of The City of New York is considering the advisability of instituting proceedings to acquire title to the real property required for the opening and extending of Laurel Hill avenue from Skillman avenue to Anable avenue, in the Borough of Queens, City of New York; and Whereas, The Board of Estimate and Apportionment is authorized and required at the time of the adoption of the resolution directing the institution of proceedings to acquire title to the real property required for the foregoing improvement to fix and determine upon an area or areas of assessment for benefit for said proceedings.

Resolved, That the Board of Estimate and Apportionment, in pursuance of the provisions of Section 973 of the Greater New York Charter, as amended, hereby gives notice that the proposed area of assessment for benefit in these proceedings is as follows:  
Bounded on the north by the southerly line of Skillman avenue; on the east by a line midway between Packard street and Bliss street; on the south by the northerly line of Anable avenue; and on the west by a line midway between Lowery street and Van Buren street.

Resolved, That this Board consider the proposed area of assessment at a meeting of the Board to be held in the City Hall, Borough of Manhattan, City of New York, on Friday, March 2, 1917, at 10.30 o'clock a. m., and that at the same time and place a public hearing thereon will then and there be had.

Resolved, That the Secretary of this Board cause these resolutions and a notice to all persons affected thereby to be published in The City Record for ten days, exclusive of Sundays and legal holidays, prior to Friday, March 2, 1917.

Dated, February 16, 1917.  
JOSEPH HAAG, Secretary, Municipal Building, Telephone, 4560 Worth. f16,28

## DEPARTMENT OF STREET CLEANING.

### Proposals.

**SEALED BIDS WILL BE RECEIVED BY** the Commissioner of Street Cleaning at Room 1244, Municipal Building, Manhattan, until 12 noon, on

**THURSDAY, MARCH 8, 1917.**  
FOR FURNISHING AND DELIVERING: CLASS I. ASH AND BRASS COMPARTMENT. CLASS II. COMBINATION RUBBISH TOPS AND COVERS FOR COMPARTMENTS ON TRAILERS.

The time allowed for the delivery of materials and supplies is 150 calendar days after the enforcement of the Comptroller upon the executed contract.

The amount of security required for the faithful performance of the contract is 30 per cent. of the contract price.

Bids must be submitted in duplicate in separate envelopes.

The bidder will state the price of each item or article contained in the schedules, per unit, by which the bids will be tested. The extensions must be made and footed up, as the bids will be read from the total for each class, and awards made to the lowest bidder on each class.

Delivery will be required to be made at the time and in the manner and in such quantities as may be directed.

Blank forms and further information may be obtained at the office of the Department of Street Cleaning, Manhattan, Room 1244, Municipal Building, Manhattan.

T. F. FETHERSTON, Commissioner.  
Dated, Feb. 23, 1917. f26,m8

See General Instructions to Bidders on last page, last column, of the "City Record."

### Auction Sale of Condemned Property.

**NOTICE IS HEREBY GIVEN, IN ACCORDANCE** with the provisions of Section 541 of the Greater New York Charter, that the Department of Street Cleaning will sell at public auction at Van Tassel and Kearney's, 130 E. 13th st., Manhattan, the following condemned property of the said department, at 12 noon, on

**FRIDAY, MARCH 2, 1917.**  
**THIRTY-FIVE (35) HORSES, MORE OR LESS.**

The horses will be sold separately to the highest bidder and shall be paid for in full at the time of the sale; they shall be removed by the purchasers before 3 p. m. on the day of the sale. Purchasers must satisfy themselves as to the condition and value of each horse before bidding for the same, as in no case will money be refunded or the return of the horses accepted after the sale.

T. F. FETHERSTON, Commissioner.  
Dated, Feb. 25, 1917. f19,m2

### SUPREME COURT—FIRST DEPARTMENT.

#### Filing Bills of Costs.

In the Matter of the Application of The City of New York, relative to acquiring title, wherever the same has not been heretofore acquired, to the lands, tenements and hereditaments required for the opening and extending of ST. NICHOLAS PARK from its southerly line near West 130th street to a point nearly opposite to the southerly line of West 128th street, in the Twelfth Ward, Borough of Manhattan, The City of New York.

**NOTICE IS HEREBY GIVEN THAT A BILL** of costs, charges and expenses incurred by reason of the above entitled proceeding will be presented to one of the Justices of the Supreme Court of the State of New York, First Department, at a Special Term, Part I thereof, to be held at the County Court House, in the Borough of Manhattan, in the City of New York, on the 13th day of March, 1917, at 10.30 o'clock in the forenoon of that day, or as soon thereafter as Counsel can be heard thereon, for taxation in accordance with the Certificate of the Corporation Counsel, and that the said bill of costs, charges and expenses, with the Certificate of the Corporation Counsel attached, has been deposited in the Office of the Clerk of the County

of New York, there to remain for and during the space of ten days as required by law.

Dated, New York, February 26, 1917.  
LAMAR HARDY, Corporation Counsel, Municipal Building, Borough of Manhattan, New York City. f26,m8

In the Matter of the Application of The City of New York, relative to acquiring title wherever the same has not been heretofore acquired, to the lands, tenements and hereditaments required for the opening and extending of BEAR SWAMP ROAD, from West Farms road to White Plains road, subject to the easements of the New York, Westchester and Boston Railroad and of the New York, New Haven and Hartford Railroad, in the area within the limits of their right of way, in the 24th Ward, Borough of the Bronx, City of New York.

**NOTICE IS HEREBY GIVEN THAT A BILL** of costs, charges and expenses incurred by reason of the above entitled proceeding will be presented to one of the Justices of the Supreme Court of the State of New York, First Department, at a Special Term thereof for the hearing of motions to be held at the County Court House in the Borough of the Bronx, in the City of New York, on the 14th day of March, 1917, at 10 o'clock in the forenoon of that day, or as soon thereafter as Counsel can be heard thereon, for taxation in accordance with the Certificate of the Corporation Counsel thereto attached, has been deposited in the Office of the Clerk of the County of Bronx, there to remain for and during the space of ten days, as required by law.

Dated, New York, February 26, 1917.  
LAMAR HARDY, Corporation Counsel, Municipal Building, Borough of Manhattan, New York City. f26,m8

In the Matter of the Application of The City of New York, relative to acquiring title wherever the same has not been heretofore acquired, to the lands, tenements and hereditaments required for the opening and extending of EAST-CHESTER ROAD, from Williamsbridge road to Laconia avenue; SEYMOUR AVENUE, from Eastchester road to Hicks street; and SACKETT AVENUE, from the prolongation of the easterly line of Newport avenue to Eastchester road, in the 24th Ward, Borough of The Bronx, City of New York.

**NOTICE IS HEREBY GIVEN THAT A BILL** of costs, charges and expenses incurred by reason of the above entitled proceeding will be presented to one of the Justices of the Supreme Court of the State of New York, First Department, at a Special Term thereof for the hearing of motions, to be held at the County Court House in the Borough of The Bronx, in the City of New York, on the 14th day of March, 1917, at 10 o'clock in the forenoon of that day, or as soon thereafter as Counsel can be heard thereon, for taxation in accordance with the Certificate of the Corporation Counsel, and that the said bill of costs, charges and expenses, with the Certificate of the Corporation Counsel thereto attached, has been deposited in the Office of the Clerk of the County of Bronx, there to remain for and during the space of ten days, as required by law.

Dated, New York, February 26, 1917.  
LAMAR HARDY, Corporation Counsel, Municipal Building, Borough of Manhattan, New York City. f26,m8

In the Matter of the Application of The City of New York, relative to acquiring title, wherever the same has not been heretofore acquired for the same purpose, in fee, to the lands, tenements and hereditaments required for the opening and extending of MANOR AVENUE, from Westchester avenue southward to Bronx River avenue, in the 24th Ward, Borough of The Bronx, City of New York.

**NOTICE IS HEREBY GIVEN THAT THE** bill of costs, charges and expenses incurred by reason of the proceedings in the above entitled matter will be presented for taxation to one of the Justices of the Supreme Court of the State of New York, First Department, at a Special Term thereof, Part I, to be held at the County Court House, in the Borough of Bronx, in the City of New York, on the 8th day of March, 1917, at 10.15 o'clock in the forenoon of that day, or as soon thereafter as Counsel can be heard thereon, and that the said bill of costs, charges and expenses has been deposited in the Office of the Clerk of the County of Bronx, there to remain for and during the space of ten days, as required by law.

Dated, New York, February 23, 1917.  
JOSEPH I. BERRY, EDWARD McLAUGH-LIN, THOMAS L. GREEN, Commissioners of Estimate; JOSEPH I. BERRY, Commissioner of Assessment.  
JOEL J. SQUITER, Clerk. f23,m6

### Filing Preliminary Abstracts.

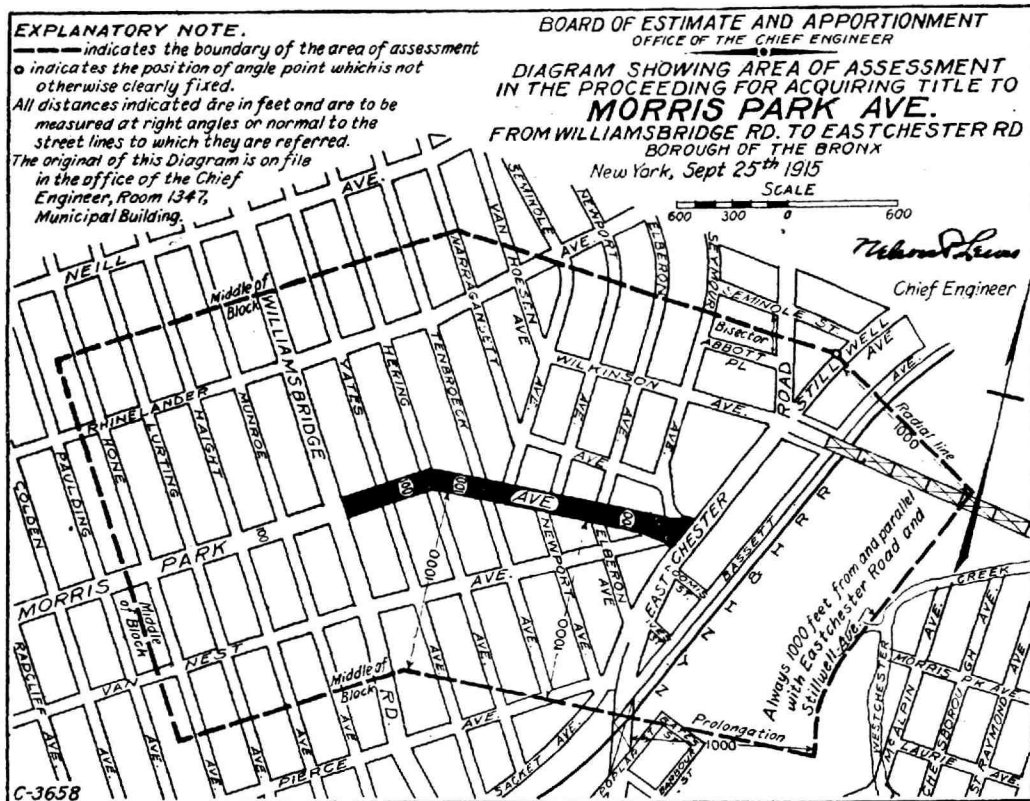
In the Matter of the Application of The City of New York, relative to acquiring title, wherever the same has not been heretofore acquired for the same purpose in fee, to the lands, tenements and hereditaments required for the opening and extending of MORRIS PARK AVENUE from Williamsbridge road to Eastchester road, in the 24th Ward, Borough of The Bronx, City of New York.

**NOTICE IS HEREBY GIVEN TO ALL PER-** sons interested in the above entitled proceeding, and to the owner or owners, occupant or occupants of all houses and lots and improved and unimproved lands affected thereby, and to all others whom it may concern, to wit: First—That the undersigned, Commissioners of Estimate, have completed their estimate of damage, and that all persons interested in this proceeding, or in any of the lands, tenements and hereditaments and premises affected thereby, having any objection thereto, do file their said objections in writing, duly verified, with them at their office, Room 1557, 15th Floor, Municipal Building, Chambers and Centre streets, in the Borough of Manhattan, in the City of New York, on or before the 14th day of March, 1917, and that the said Commissioners will hear parties so objecting, and for that purpose will be in attendance at their said office on the 16th day of March, 1917, at 2 o'clock p. m.

Second—That the undersigned Commissioner of Assessment, has completed his estimate of benefit, and that all persons interested in this proceeding, or in any of the lands, tenements and hereditaments and premises affected thereby, having any objection thereto, do file their said objections in writing, duly verified, with him at his office, Room 1557, 15th Floor, Municipal Building, Chambers and Centre streets, in the Borough of Manhattan, in the City of New York, on or before the 14th day of March, 1917, and that the said Commissioner will hear parties so objecting, and for that purpose will be in attendance at his said office on the 16th day of March, 1917, at 3.30 o'clock p. m.

Third—That the Commissioner of Assessment has assessed any or all such lands, tenements and hereditaments and premises as are within the area of assessment fixed and prescribed by the Board of Estimate and Apportionment on the 22nd day of October, 1915, and that the said area of assessment includes all those lands, tenements and hereditaments and premises situate and being in the Borough of The Bronx, in the City of New York, which, taken together, is shown on the following diagram:





Fourth—That the abstracts of said estimate of damage and of said assessment for benefit, together with the damage and benefit maps, and also all the affidavits, estimates, proofs and other documents used by the Commissioners of Estimate and by the Commissioner of Assessment in making the same, have been deposited in the Bureau of Street Openings in the Law Department of the City of New York, Room 1529, 15th Floor, Municipal Building, Chambers and Centre street, in the Borough of Manhattan, in said City, there to remain until the 16th day of March, 1917.

Fifth—That, provided there be no objections filed to either of said abstracts, the reports as to awards and as to assessments for benefit herein will be presented for confirmation to the Supreme Court of the State of New York, First Department, at a Special Term thereof, Part III, to be held in the County Court House in the Borough

of Manhattan, in the City of New York, on the 24th day of May, 1917, at the opening of the Court on that day.

Sixth—In case, however, objections are filed to the foregoing abstracts of estimate and assessment, or to either of them, the motion to confirm the reports as to awards and as to assessments shall stand adjourned to the date to be hereafter specified in the notice provided in such cases to be given in relation to filing the final reports, pursuant to Sections 981 and 984 of the Greater New York Charter, as amended by Chapter 658 of the Laws of 1906.

Dated, New York, February 16, 1917.  
JOHN V. SHERIDAN, Chairman; JOHN J. BRADY, Jr., FELIX A. MULDOON, Commissioners of Estimate; JOHN V. SHERIDAN, Commissioner of Assessment.  
JOEL J. SQUIER, Clerk. f23,m12

#### Application for Appointment of Commissioner.

In the Matter of the Application of The City of New York, relative to acquiring title, wherever the same has not been heretofore acquired for the same purpose in fee to the real property required for the opening and extending of the POST ROAD, from Corlear Avenue to West 253d Street; WEST 246TH STREET, from Cayuga Avenue to Broadway; WEST 250TH STREET, from the Post Road to Tibbett Avenue; WEST 251ST STREET, from Broadway to the Post Road; WEST 252D STREET, from Broadway to Tibbett Avenue; and TIBBETT AVENUE, from West 246th Street to West 252d Street, as this street is laid out east of Tibbett Avenue, in the Twenty-fourth Ward, Borough of The Bronx, City of New York, NOTICE IS HEREBY GIVEN THAT AN APPLICATION will be made to the Supreme Court of the State of New York, First Judicial District, at a Special Term of said Court held in and for the County of Bronx, at the County Court House, in the Borough of The Bronx, City of New York, on the 6th day of March, 1917, at the opening of the Court on that day, or as soon thereafter as counsel can be heard thereon, for the appointment of Commissioners of Estimate and a Commissioner of Assessment in the above entitled matter.

The nature and extent of the improvement hereby intended is the acquisition of title, in fee, by The City of New York, for the use of the public, to the real property required for the opening and extending of the Post Road, from Corlear Avenue to West 253d Street; West 246th Street, from Cayuga Avenue to Broadway; West 250th Street, from the Post Road to Tibbett Avenue; West 251st Street, from Broadway to the Post Road; West 252d Street, from Broadway to Tibbett Avenue; and Tibbett Avenue, from West 246th Street to West 252d Street, as this street is laid out east of Tibbett Avenue, in the Twenty-fourth Ward, Borough of The Bronx, City of New York. The real property title to which is proposed to be acquired is more particularly bounded and described as follows, to wit:

**WEST 250TH STREET.**  
Beginning at a point in the western line of the Post Road, as being acquired herewith, distant 2,330.98 feet southerly from the intersection of said line and the southern line of West 254th Street, as legally acquired.

Thence southerly along said western line of the Post Road for 215.53 feet; thence northwesterly, curving to the left on the arc of a circle of 260.0 feet radius and tangent to the preceding course for 331.881 feet; thence still northwesterly, curving to the right on the arc of a circle of 400.0 feet radius and tangent to the preceding course for 331.881 feet; thence still northwesterly, curving to the left on the arc of a circle of 340.0 feet radius and tangent to the preceding course for 379.756 feet; thence still southeasterly, curving to the right on the arc of a circle of 320.0 feet radius for 174.032 feet to the point of beginning.

**WEST 251ST STREET.**  
Beginning at a point in the western line of Broadway, distant 1,868.83 feet southerly from the intersection of said line with the southern line of West 254th Street as these streets are legally acquired.

Thence southerly along said western line of Broadway for 60.0 feet; thence westerly, deflecting 90° to the right for 243.316 feet to the eastern line of the Post Road as being acquired herewith; thence northerly along said eastern line of the Post Road for 61.82 feet; thence easterly for 258.220 feet to the point of beginning.

**WEST 252D STREET.**  
Beginning at a point in the western line of Broadway, distant 1,108.93 feet southerly from the intersection of said line with the southern line of West 254th Street as these streets are legally acquired.

Thence southerly along said western line of Broadway for 60.0 feet; thence westerly, deflecting 90° to the right for 340.05 feet; thence southwesterly, curving to the left on the arc of a circle of 50.0 feet radius and tangent to the preceding course for 66.458 feet to the eastern line of the Post Road, as being acquired herewith; thence northerly along said eastern line of the Post Road for 107.07 feet; thence easterly for 351.954 feet to the point of beginning.

**Parcel "B."**  
Beginning at a point in the western line of the Post Road, as being acquired herewith, distant

1,278.81 feet from the intersection of said line and the southern line of West 254th Street as legally acquired.

Thence southerly along said western line of the Post Road for 100.08 feet; thence southwesterly, curving to the right on the arc of a circle of 270.0 feet radius for 79.937 feet. The radius of which curve drawn northwesterly through the southern extremity of the preceding course forms an angle of 53° 20' 24.7" northerly with the prolongation of the radius of said preceding course drawn westerly through the said southern extremity; thence still southwesterly, curving to the left on the arc of a circle of 300.0 feet radius and tangent to the preceding course for 218.872 feet; thence southerly, curving to the left on the arc of a circle of 60.0 feet radius and tangent to the preceding course for 33.756 feet to the eastern line of Tibbett Avenue as being acquired herewith; thence northerly, curving to the right on the arc of a circle of 1,620.0 feet radius and tangent to the preceding course and still along said eastern line of Tibbett Avenue for 116.49 feet; thence northeasterly, curving to the right on the arc of a circle of 360.0 feet radius for 188.154 feet. The radius of which curve drawn southeasterly through the northern extremity of the preceding course forms an angle of 30° 50' 50.3" southerly with the radius of said preceding course drawn easterly through said northern extremity; thence still northeasterly, curving to the left on the arc of a circle of 210.0 feet radius for 132.608 feet to the point of beginning.

**TIBBETT AVENUE.**  
Beginning at the northwest corner of West 252d Street (Parcel "B") as being acquired herewith.

Thence southerly, curving to the left on the arc of a circle of 1,620.0 feet radius along the western line of said West 252d Street for 116.49 feet; thence still southerly, curving to the left on the arc of a circle of 2,840.0 feet radius, tangent to the preceding course and still along said western line of West 252d Street, for 692.31 feet; thence still southerly, curving to the right on the arc of a circle of 220.0 feet radius, tangent to the preceding course for 237.928 feet; thence southwesterly, curving to the left on the arc of a circle of 1,640.0 feet radius and tangent to the preceding course for 452.902 feet; thence southeasterly, curving to the left on the arc of a circle of 20.0 feet radius and tangent to the preceding course for 32.360 feet; thence westerly, curving to the left on the arc of a circle of 245.0 feet radius and tangent to the preceding course for 106.86 feet; thence northeasterly, curving to the left on the arc of a circle of 40.0 feet radius and tangent to the preceding course for 43.781 feet; thence still northeasterly, curving to the right on the arc of a circle of 1,700.0 feet radius and tangent to the preceding course for 481.546 feet; thence northerly, curving to the left on the arc of a circle of 160.0 feet radius and tangent to the preceding course for 173.038 feet; thence still northerly, curving to the right on the arc of a circle of 2,900.0 feet radius and tangent to the preceding course for 706.936 feet; thence still northerly, curving to the right on the arc of a circle of 1,680.0 feet radius and tangent to the preceding course for 110.29 feet; thence easterly for 60.88 feet to the point of beginning.

**WEST 246TH STREET.**  
Beginning at a point in the western line of the Post Road as being acquired herewith, distant 2,970.82 feet southerly from the intersection of said line with the southern line of West 254th Street as legally acquired.

Thence southerly along said western line of the Post Road for 339.26 feet; thence northwesterly, deflecting 123° 54' 31" to the right for 10.0 feet; thence westerly, deflecting 56° 05' 29" to the left for 100.635 feet; thence still westerly, curving to the right on the arc of a circle of 230.039 feet radius and tangent to the preceding course for 100.88 feet; thence northerly for 80.0 feet, making an angle of 1° 48' 24" to the east with the radius of the preceding course drawn northerly through the western extremity of said preceding course; thence easterly, deflecting 85° 33' 03" to the right for 4.40 feet; thence still easterly, curving to the left on the arc of a circle of 150.039 feet radius and tangent to the preceding course for 58.878 feet; thence still easterly, curving to the left on the arc of a circle of 57.122 feet; thence northeasterly, curving to the left on the arc of a circle of 62.332 feet radius for 73.778 feet; thence northerly and tangent to

the preceding course for 80.0 feet; thence still northerly, curving to the right on the arc of a circle of 132.355 feet radius and tangent to the preceding course for 74.519 feet; thence still northerly, curving to the left on the arc of a circle of 126.796 feet radius for 71.389 feet to the point of beginning.

**Parcel "B."**  
Beginning at a point in the western line of Broadway, distant 3,244.97 feet southerly from the intersection of said line with the southern line of West 254th Street, as these streets are legally acquired.

Thence southerly along said western line of Broadway for 20.0 feet; thence westerly, deflecting 90° to the right for 150.618 feet to the eastern line of the Post Road, as being acquired herewith; thence northerly along said eastern line of the Post Road for 20.0 feet; thence easterly for 150.043 feet to the point of beginning.

**The Post Road.**  
Beginning at a point in the western line of Newton Avenue, distant 434.61 feet southerly from the intersection of said line with the southern line of West 254th Street as these streets are legally acquired.

Thence southerly along the prolongation of said western line of Newton Avenue for 777.054 feet; thence still southerly, curving to the right on the arc of a circle of 210.0 feet radius and tangent to the preceding course for 67.150 feet; thence still southerly, curving to the left on the arc of a circle of 390.0 feet radius for 189.23 feet. The prolongation of the radius of which curve drawn westerly through the southern extremity of the preceding course forms an angle of 19° 21' 24" southerly with the radius of said preceding course, drawn westerly through said southern extremity; thence still southerly and tangent to the preceding course for 880.77 feet; thence still southerly, curving to the right on the arc of a circle of 1,040.0 feet radius and tangent to the preceding course for 598.24 feet; thence still southerly, curving to the right on the arc of a circle of 126.796 feet radius and tangent to the preceding course for 23.770 feet; thence still southerly and tangent to the preceding course for 111.669 feet; thence easterly, deflecting 77° 03' 53" to the left for 61.56 feet; thence northerly, deflecting 102° 56' 07" to the left for 125.449 feet; thence still northerly, curving to the right on the arc of a circle of 856.0 feet radius and tangent to the preceding course for 217.896 feet; thence still northerly and tangent to the preceding course for 481.15 feet; thence still northerly, curving to the left on the arc of a circle of 186.796 feet radius and tangent to the preceding course for 35.018 feet; thence still northerly, curving to the left on the arc of a circle of 1,100.0 feet radius and tangent to the preceding course for 632.755 feet; thence still northerly and tangent to the preceding

course for 880.77 feet; thence still northerly, curving to the right on the arc of a circle of 330.0 feet radius and tangent to the preceding course for 250.38 feet; thence still northerly for 752.63 feet to the southern line of Newton Avenue as legally acquired, and making an angle of 75° 21' 49" to the north with the prolongation of the radius of the preceding course drawn westerly through the northern extremity of said preceding course; thence westerly along said southern line of Newton Avenue for 60.0 feet to the point of beginning.

West 250th, 251st, 252d streets, Tibbett Avenue, West 246th Street and the Post Road are shown on the following maps:

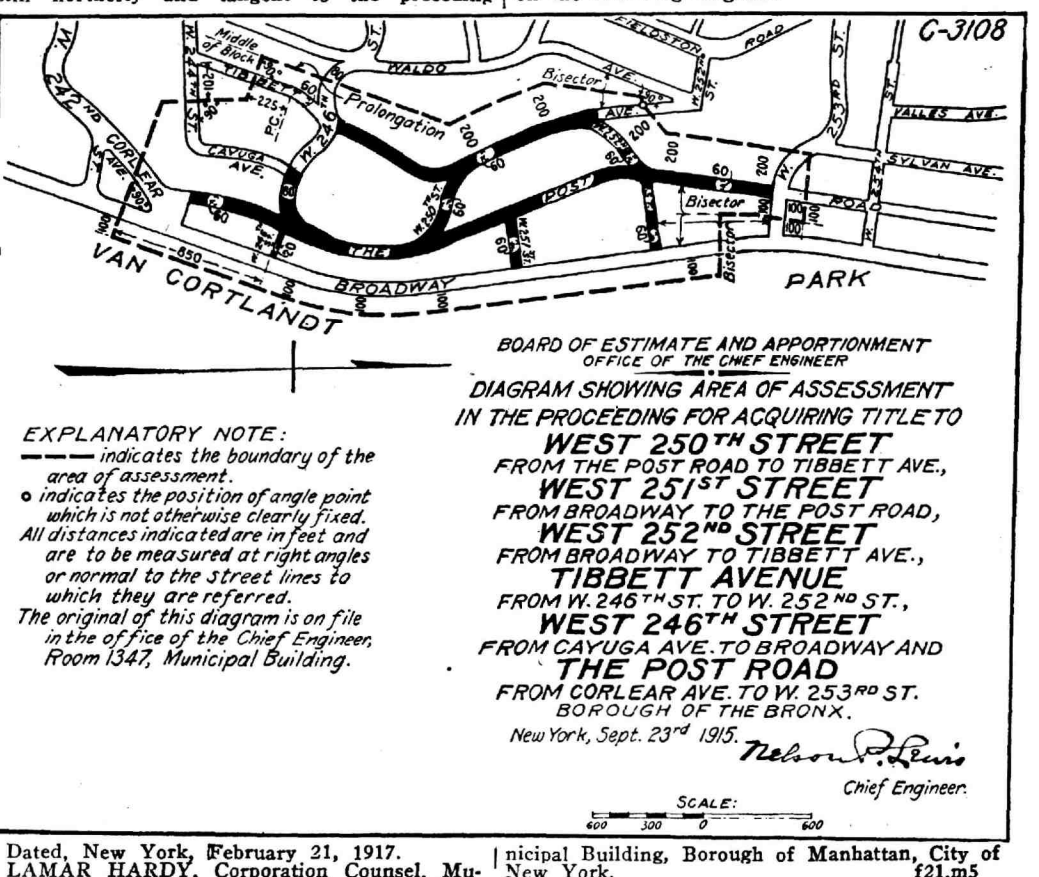
"Map showing a change in the street system heretofore laid out within the territory bounded by West 242d Street, Corlear Avenue, West 246th Street, Cayuga Avenue, from West 246th Street to West 252d Street, and the change of lines and grades of West 250th Street, from the Post Road to Tibbett Avenue," filed as follows: In the office of the President of the Borough of The Bronx on April 8, 1912, in the office of the Register of New York County on April 5, 1912, as Map No. 1608, and in the office of the Corporation Counsel of The City of New York on April 6, 1912, in pigeonhole 185.

"Map showing the discontinuing and closing of Cayuga Avenue, from West 246th Street to West 250th Street, and the locating, laying out and the grades of Tibbett Avenue, from West 246th Street to West 252d Street, and the change of lines and grades of West 250th Street, from the Post Road to Tibbett Avenue," filed as follows: In the office of the President of the Borough of The Bronx on November 7, 1913, in the office of the Register of New York County on November 5, 1913, as Map No. 1810, and in the office of the Corporation Counsel of The City of New York on November 5, 1913, in pigeonhole 76.

"Map showing the change of lines and grades of West 242d Street, between Corlear Avenue and Broadway, Corlear Avenue, between West 242d Street and Broadway; the Post Road, between Corlear Avenue and West 246th Street; West 246th Street, between Cayuga Avenue and Broadway, and the discontinuing of three Public Places between Corlear Avenue and Broadway," filed as follows: In the office of the President of the Borough of The Bronx on March 26, 1915, in the office of the Register of Bronx County on March 24, 1915, as Map No. 95, in the office of the Corporation Counsel of The City of New York on March 23, 1915, in pigeonhole 234.

The land required for West 250th, 251st, 252d streets, Tibbett Avenue, West 246th Street and the Post Road is located in Blocks Nos. 3415 and 3416 of Section 13 of the Land Map of The City of New York.

The Board of Estimate and Apportionment, by a resolution adopted on the 22d day of December, 1916, determined that the whole cost and expense of this proceeding shall be assessed upon the property deemed to be benefited thereby, and the area of assessment for benefit in this proceeding be fixed and determined to be as shown on the following diagram:



Dated, New York, February 21, 1917.  
LAMAR HARDY, Corporation Counsel, Municipal Building, Borough of Manhattan, City of New York. f21,m5

#### Application.

In the Matter of the Application of The City of New York, relative to amending its application heretofore made and entitled

"In the Matter of the Application of The Mayor, Aldermen and Commonalty of The City of New York, relative to acquiring title whereon the same has not been heretofore acquired, to the lands, tenements and hereditaments required for the purpose of opening CRESTON AVENUE (although not yet named by proper authority) from Tremont Avenue to Minerva Place as the same has been heretofore laid out and designated as a first class street or road in the 24th Ward of the City of New York."

—so as to empower the Commissioners of Estimate and Assessments heretofore appointed therein to award compensation for damages caused by the closing and discontinuance of Monroe Avenue, Morris Avenue, Cameron Place (Elizabeth Street), Avenue A and Avenue B in said 24th Ward, Borough of The Bronx, City of New York, pursuant to Chapter 1006 of the Laws of 1895.

NOTICE IS HEREBY GIVEN THAT PURSUANT to Section 14 of Chapter 1006 of the Laws of 1895, the Corporation Counsel of The City of New York, in behalf of the City of New York, will make application to the Supreme Court of the State of New York, First Judicial District, at a Special Term, Part III thereof, to be held at the County Court House, of the County of New York, in the Borough of Manhattan, City of New York, on the 5th day of March, 1917, at the opening of the Court on that day, or as soon thereafter as Counsel can be heard thereon, for an order empowering the Commissioners heretofore appointed in the above entitled proceeding to ascertain and determine the compensation, if any (in all cases where such compensation has not been heretofore ascertained and determined), which should justly be made and legally awarded pursuant to the said Chapter 1006 of the Laws of 1895, to all owners, parties and persons interested in the lands, tenements, hereditaments, premises, rights, easements, or interests taken, affected, damaged, extinguished or destroyed by and in consequence of the abandonment, discontinuance and closing of parts of Monroe Avenue, Morris Avenue, Cameron Place (Elizabeth Street), Avenue A and Avenue B, more particularly described as follows:

**Parcel "A."**  
Beginning at the point of intersection of the southern line of East 179th Street and the western line of Grand Boulevard and Concourse as these streets are legally acquired.  
Thence southerly along last mentioned line for 124.84 feet to the western line of Monroe Avenue as laid out by an order of the Commissioners of Highways of the Town of West Farms, which order was filed in the office of the Town Clerk on January 9, 1858; thence northerly along last mentioned line for 119.69 feet to said southern line of East 179th Street; thence easterly along last mentioned line for 36.43 feet to the point of beginning.

**Parcel "B."**  
Beginning at the point of intersection of the eastern line of Monroe Avenue as laid out by an order of the Commissioners of Highways of the Town of West Farms, which order was filed in the office of the Town Clerk on January 9, 1858, and the northern line of East 179th Street as legally acquired.

Thence westerly along last mentioned line for 50.0 feet to the western line of said Monroe Avenue; thence northerly along last mentioned line for 175.0 feet to the southern line of Bush Street as legally acquired; thence easterly along last mentioned line for 50.0 feet to said eastern line of Monroe Avenue; thence southerly along last mentioned line for 175.0 feet to the point of beginning.

**Parcel "C."**  
Beginning at the point of intersection of the eastern line of Monroe Avenue as laid out by an order of the Commissioners of Highways of the Town of West Farms, which order was filed in the office of the Town Clerk on January 9, 1858, and the northern line of Bush Street as legally acquired.

Thence westerly along last mentioned line for 50.04 feet to the western line of said Monroe Avenue; thence northerly along last mentioned line for 92.79 feet; thence still northerly and still along said western line of Monroe Avenue for 110.54 feet to the southern line of Burnside Avenue as legally acquired; thence easterly along last mentioned line for 51.51 feet to the eastern line of said Monroe Avenue; thence southerly along last mentioned line for 111.29 feet; thence westerly, deflecting 74° 36' 20" to the right for 1.36 feet to the first-mentioned eastern line of said Monroe Avenue; thence southerly along last



mentioned line for 92.02 feet to the point of beginning.

#### Parcel "D."

Beginning at the point of intersection of the eastern line of Monroe avenue as laid out by an order of the Commissioners of Highways of the Town of West Farms, which order was filed in the office of the Town Clerk on January 9, 1858, and the northern line on Burnside avenue as legally acquired.

Thence westerly along last mentioned line for 50.04 feet to the western line of said Monroe avenue; thence northerly along last mentioned line for 182.2 feet; thence still northerly and still along said western line of Monroe avenue for 149.0 feet to the eastern line of Creston avenue as legally acquired; thence northerly along last mentioned line for 60.14 feet to the southern line of East 180th street as legally acquired; thence easterly along last mentioned line for 31.43 feet to the eastern line of said Monroe avenue; thence southerly along last mentioned line for 206.35 feet; thence still southerly and still along the eastern line of said Monroe avenue for 185.85 feet to the point of beginning.

#### Parcel "E."

Beginning at the point of intersection of the northern line of East 180th street and the eastern line of Creston avenue as these streets are legally acquired.

Thence northerly along last mentioned line for 37.20 feet to the eastern line of Monroe avenue as laid out by an order of the Commissioners of Highways of the Town of West Farms, which order was filed in the office of the Town Clerk on January 9, 1858; thence southerly for 37.33 feet to said northern line of East 180th street; thence westerly along last mentioned line for 11.94 feet to the point of beginning.

Beginning at the point of intersection of the eastern line of Avenue "A," as laid out by an order of the Commissioners of Highways of the Town of West Farms, which order was filed in the office of the Town Clerk on January 9, 1858, and also shown on "Map of Prospect Hill Estate at Fordham," filed in the Register's office of Westchester County on June 20, 1853, as Map No. 188, and the western line of Creston avenue as legally acquired.

Thence southerly along last mentioned line for 147.29 feet to the western line of Monroe avenue, as laid out by said order of Commissioners of Highways; thence northerly along last mentioned line for 98.21 feet to the western line of Avenue "A" as laid out by the aforesaid order and also shown on "Map of Building Lots at Fordham being part of the Farm of Chas. Berrian," filed in the Westchester County Clerk's office on January 31, 1853, as Map No. 8; thence still northerly along last mentioned line for 125.86 feet to the southern line of East 181st street as legally acquired; thence easterly along last mentioned line for 48.43 feet to said eastern line of Avenue "A"; thence southerly along last mentioned line for 86.88 feet to the point of beginning.

#### Parcel "G."

Beginning at the point of intersection of the eastern line of Avenue "A," as laid out by an order of the Commissioners of Highways of the Town of West Farms, which order was filed in the office of the Town Clerk January 9, 1858, and also shown on "Map of Prospect Hill Estate at Fordham," filed in the Register's office of Westchester County on June 20, 1853, as Map No. 188, and the northern line of East 181st street as legally acquired.

Thence westerly along last mentioned line for 49.47 feet to the western line of Avenue "A," as laid out by the aforesaid order and also shown on "Map of Building Lots at Fordham being a part of the Farm of Chas. Berrian," filed in the Westchester County Clerk's office on January 31, 1853, as Map No. 8; thence northerly along last mentioned line for 198.61 feet; thence still northerly and still along western line of Avenue "A" for 51.18 feet; thence still northerly and still along western line of Avenue "A" for 163.40 feet to the eastern line of Morris avenue as legally acquired; thence still northerly along last mentioned line for 199.07 feet to said eastern line of Avenue "A"; thence southerly along last mentioned line for 605.87 feet to the point of beginning.

#### Parcel "H."

Beginning at the point of intersection of the southern line of Elizabeth street as shown on "Map of Building Lots at Fordham, being a part of the Farm of Chas. Berrian," filed in the Westchester County Clerk's office on January 31, 1853, as Map No. 8, and the eastern line of Morris avenue as legally acquired.

Thence northerly along last mentioned line for 50.04 feet to the northern line of said Elizabeth street; thence easterly along last mentioned line for 41.07 feet to the western line of Avenue "A" as laid out by an order of the Commissioners of Highways of the Town of West Farms, which order was filed in the office of the Town Clerk January 9, 1858, and also shown on above mentioned "Map of Building Lots at Fordham"; thence southerly along last mentioned line for 51.18 feet to said southern line of Elizabeth street; thence westerly along last mentioned line for 50.94 feet to the point of beginning.

#### Parcel "I."

Beginning at the point of intersection of the eastern line of Avenue "B," as shown on "Map of Prospect Hill Estate at Fordham, filed in the Register's office of Westchester County on June 20, 1853, as Map No. 188," and the northern line of East 181st street as legally acquired.

Thence westerly along last mentioned line for 50.0 feet to the western line of said Avenue "B"; thence northerly along last mentioned line for 430.99 feet to the eastern line of Creston avenue as legally acquired; thence still northerly along last mentioned line for 158.92 feet to the southern line of East 182d street as legally acquired; thence easterly along last mentioned line for 1.76 feet to said eastern line of Avenue "B"; thence southerly along last mentioned line for 582.69 feet to the point of beginning.

The streets and avenues hereinbefore described are shown or described as follows:

Monroe avenue and Avenue "A" are described in the order of the Commissioners of Highways of the Town of West Farms for the laying out of a highway through lands of Chas. Berrian, Samuel D. Archer and others, which order was filed in the office of the Town Clerk on January 9, 1858.

Avenue "A" and Avenue "B" are shown on "Map of Prospect Hill Estate at Fordham, Westchester Co.," filed in the Register's office of Westchester County on June 20, 1853, as Map No. 188.

Avenue "A" and Elizabeth street are shown on "Map of Building Lots at Fordham, Westchester Co., State of New York, being a part of the Farm of Chas. Berrian," filed in the Westchester County Clerk's office on January 31, 1853, as Map No. 8.

Monroe avenue, Avenue "A," Avenue "B" and Elizabeth street are located in the following blocks of Section 11 of the Land Map of the City of New York: 2808, 2812, 2813, 3162, 3169, 3170, 3180 and 3181.

Dated, New York, February 20, 1917.  
LAMAR HARDY, Corporation Counsel, Municipal Building, Borough of Manhattan, City of New York.

#### Filing of Final Reports.

In the Matter of the Application of The City of New York, relative to acquiring title wherever

the same has not been heretofore acquired for the same purpose in fee, to the lands, tenements and hereditaments required for the opening and extending of VICTOR STREET, from Van Nest avenue to Rhineland avenue; RHINELANDER AVENUE, from Old Unionport road to White Plains road; and CRUGER AVENUE, from White Plains road to Rhineland avenue, in the 24th Ward, Borough of The Bronx, The City of New York, as amended by an order of this Court bearing date the 12th day of June, 1914, and duly entered and filed in the office of the Clerk of the County of Bronx on the 17th day of June, 1914, so as to relate to VICTOR STREET, from Van Nest avenue to Rhineland avenue; RHINELANDER AVENUE, from Unionport road to White Plains road; and CRUGER AVENUE, from White Plains road to Rhineland avenue, as these streets are now mapped; and as further amended by an order of this Court bearing date the 11th day of January, 1916, and duly entered and filed in the office of the Clerk of the County of Bronx on the 14th day of January, 1916, so as to conform to a map or plan adopted by the Board of Estimate and Apportionment January 8, 1915, and approved by the Mayor January 13, 1915, in which the westerly line of Unionport road, which is now designated as Amethyst street, was deflected slightly to the east with the result that a small triangular parcel having an area of 7.80 square feet is excluded from the area to be acquired for Rhineland avenue, in the aforesaid proceeding; the proceeding as now amended providing for the acquisition of title to VICTOR STREET, from Van Nest avenue to Rhineland avenue; RHINELANDER AVENUE, from Amethyst street to White Plains road; and CRUGER AVENUE, from White Plains road to Rhineland avenue, as these streets are now laid out upon the map or plan of The City of New York.

NOTICE IS HEREBY GIVEN THAT THE final reports of the Commissioners of Estimate and Apportionment in the above-entitled matter will be presented for confirmation to the Supreme Court of the State of New York, First Department, at a Special Term thereof, Part II, to be held in the County Court House in the Borough of Manhattan, in The City of New York, on the 8th day of March, 1917, at 10 o'clock in the forenoon of that day; and that the said final reports have been deposited in the office of the Clerk of the County of Bronx, East 101st street and 3rd avenue, there to remain for and during the space of five days, as required by law.

Dated, New York, February 26, 1917.  
DOMINIC L. O'REILLY, ALFRED B. HALL, GEO. R. HOLBERT, Commissioners of Estimate and Apportionment.  
DOMINIC L. O'REILLY, Commissioner of Assessment.  
JOEL J. SQUIER, Clerk. f26,m2

#### SUPREME COURT—SECOND DEPARTMENT.

##### Hearings on Qualifications.

In the Matter of the Application of The City of New York, relative to acquiring title, wherever the same has not been heretofore acquired for the same purpose in fee, to the real property required for the opening and extending of EIGHTY-FIFTH ROAD (FERRISS STREET) from 83d street (Forest Parkway) to 91st street (Columbia avenue), in the Fourth Ward, Borough of Queens, City of New York.

NOTICE IS HEREBY GIVEN THAT BY AN order of the Supreme Court of the State of New York, Second Judicial District, dated January 31, 1917, and duly entered and filed in the office of the Clerk of the County of Queens on February 9, 1917, William Rasquin, Jr., Charles A. Wadley and Emil A. Guenther were appointed Commissioners of Estimate in the above-entitled proceeding, and that in and by the said order William Rasquin, Jr., was appointed the Commissioner of Assessment.

NOTICE IS FURTHER GIVEN THAT, pursuant to the statutes in such cases made and provided, the said William Rasquin, Jr., Charles A. Wadley and Emil A. Guenther will attend at a Special Term of the hearing of motions held at Trial Term, Part I, of the Supreme Court of the State of New York, Second Judicial District, held in and for the County of Queens, at the County Court House, in the Borough of Queens, in the City of New York, on the 6th day of March, 1917, at the opening of the Court on that day, or as soon thereafter as counsel can be heard thereon, for the purpose of being examined under oath by the Corporation Counsel of the City of New York, or by any other person having interest in the said proceeding as to their qualifications to act as such Commissioners.

Dated, February 21, 1917.  
LAMAR HARDY, Corporation Counsel, Municipal Building, Borough of Manhattan, City of New York. f21,m3

In the Matter of the Application of The City of New York, relative to acquiring title, wherever the same has not been heretofore acquired for the same purpose in fee to the real property required for the opening and extending of SIXTH STREET, from Stryker avenue to 7th street; SEVENTH STREET, from a point about 150 feet south of Stryker avenue to Jackson avenue, and EIGHTH STREET, from Jackson avenue to Polk avenue, in the Second Ward, Borough of Queens, City of New York.

NOTICE IS HEREBY GIVEN THAT BY AN order of the Supreme Court of the State of New York, Second Judicial District, dated January 31, 1917, and duly entered and filed in the office of the Clerk of the County of Queens on February 9, 1917, Robert B. Lawrence, John A. Rapelye and John J. Connolly were appointed Commissioners of Estimate in the above-entitled proceeding, and that in and by the said order Robert B. Lawrence was appointed the Commissioner of Assessment.

NOTICE IS FURTHER GIVEN THAT, pursuant to the statutes in such cases made and provided, the said Robert B. Lawrence, John A. Rapelye and John J. Connolly will attend at a Special Term for the hearing of motions, held at Trial Term, Part I, of the Supreme Court of the State of New York, Second Judicial District, held in and for the County of Queens, at the County Court House, in the Borough of Queens, in the City of New York, on the 6th day of March, 1917, at the opening of the Court on that day, or as soon thereafter as counsel can be heard thereon, for the purpose of being examined under oath by the Corporation Counsel of the City of New York, or by any other person having interest in the said proceeding as to their qualifications to act as such Commissioners.

Dated, February 21, 1917.  
LAMAR HARDY, Corporation Counsel, Municipal Building, Borough of Manhattan, City of New York. f21,m5

#### Filing Final Reports.

In the Matter of the Application of The City of New York, relative to acquiring title in fee to the lands, tenements and hereditaments required for the opening and extending of FLATLANDS AVENUE, from Ralph avenue to East 76th street; PAERDEGAT AVENUE, north from Ralph avenue to Flatlands avenue; RALPH AVENUE, from the junction

of Avenue H and Paerdegat Avenue North to Paerdegat Avenue South; PAERDEGAT AVENUE SOUTH, from Glenwood road to Ralph avenue, in the 32d Ward of the Borough of Brooklyn, The City of New York.

NOTICE IS HEREBY GIVEN THAT THE final report of the Commissioners of Estimate and Commissioner of Assessment in the above-entitled matter will be presented for confirmation to the Supreme Court of the State of New York, Second Department, at a Special Term thereof to be held in the County Court House in the Borough of Brooklyn, City of New York, on the 2d day of March, 1917, at 10 o'clock in the forenoon of that day, and that the said final report has been deposited in the office of the Clerk of the County of Kings, there to remain for and during the space of five days, as required by law.

Dated, New York, February 24, 1917.  
SIMEON B. CHITTENDEN, P. HOWARD WORTH, Commissioners of Estimate; P. HOWARD WORTH, Commissioner of Assessment.  
ANDREW C. TROY, Clerk. f24,m1

#### Filing Bills of Costs.

In the Matter of the Application of The City of New York, relative to acquiring title, wherever the same has not been heretofore acquired, to the lands, tenements and hereditaments required for the opening and extending of STILLWELL AVENUE, from Bay Parkway to 80th street, and from 86th street to Surf avenue, in the 30th and 31st Wards, Borough of Brooklyn, The City of New York.

NOTICE IS HEREBY GIVEN THAT A BILL of costs, charges and expenses incurred by reason of the above-entitled proceeding will be presented to one of the Justices of the Supreme Court of the State of New York, Second Department, at a Special Term thereof for the hearing of motions, to be held at the County Court House in the Borough of Brooklyn in The City of New York, on the 14th day of March, 1917, at 10 o'clock in the forenoon of that day, or as for taxation in accordance with the Certificate of the Corporation Counsel and that the said bill of costs, charges and expenses with the Certificate of the Corporation Counsel thereto attached has been deposited in the office of the Clerk of the County of Kings, there to remain for and during the space of ten days as required by law.

Dated, New York, February 28, 1917.  
LAMAR HARDY, Corporation Counsel, Municipal Building, Borough of Manhattan, New York City. f28,m10

In the Matter of the Application of The City of New York, relative to acquiring title wherever the same has not been heretofore acquired, to the lands, tenements and hereditaments required for the opening and extending of NICHOLAS AVENUE (although not yet named by proper authority), from Richmond terrace to the pierhead line, in the Third Ward, Borough of Richmond, City of New York.

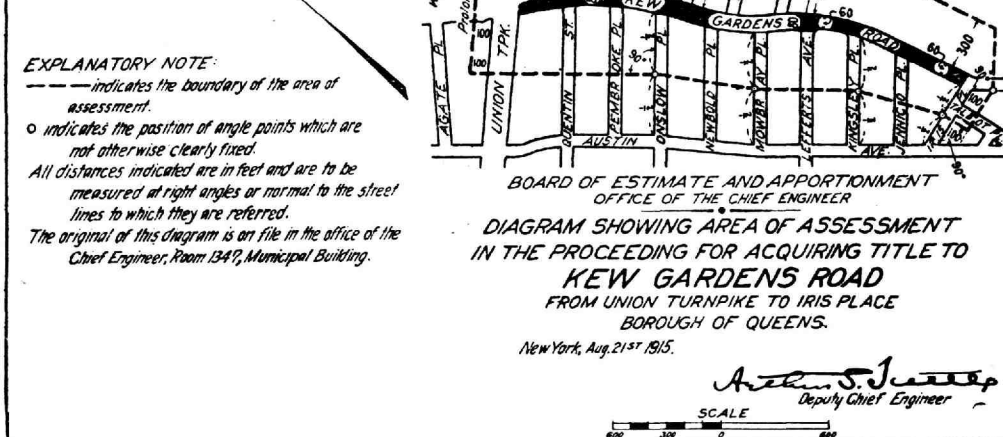
#### Filing Preliminary Abstracts.

In the Matter of the Application of The City of New York, relative to acquiring title, wherever the same has not been heretofore acquired, for the same purpose in fee, to the lands, tenements and hereditaments required for the opening and extending of KEW GARDENS ROAD from Union Turnpike to Iris Place, in the 2nd and 4th Wards, Borough of Queens, City of New York.

NOTICE IS HEREBY GIVEN TO ALL PERSONS interested in the above-entitled proceeding, and to the owner or owners, occupant or occupants of all houses and lots and improved and unimproved lands affected thereby, and to all others whom it may concern, to wit:

First—That the undersigned, Commissioners of Estimate, have completed their estimate of damage, and that all persons interested in this proceeding, or in any of the lands, tenements and hereditaments and premises affected thereby, having any objection thereto, do file their said objections in writing, duly verified, with them at their office in the Municipal Building, Court House Square, Long Island City, in the Borough of Queens, in The City of New York, on or before the 20th day of March, 1917, and that the said Commissioners will hear parties so objecting.

Second—That the undersigned, Commissioner of Assessment, has assessed any or all such lands, tenements and hereditaments and premises as are within the area of assessment fixed and prescribed as the area of assessment for benefit by the Board of Estimate and Apportionment on the 1st day of October, 1915, and that the said area of assessment includes all those lands, tenements and hereditaments and premises situate and being in the Borough of Queens, in The City of New York, which taken together, are bounded as shown on the following diagram:



Fourth—That the abstracts of said estimate of damage and of said assessment for benefit, together with the damage and benefit maps, and also all the affidavits, estimates, proofs and other documents used by the Commissioners of Estimate and by the Commissioner of Assessment in making the same, have been deposited in the Bureau of Street Openings in the Law Department of The City of New York, in the Municipal Building, Court House Square, in the Borough of Queens, in said City, there to remain until the 21st day of March, 1917.

Fifth—That, provided there be no objections filed to either of said abstracts, the reports as to awards and as to assessments for benefit herein will be presented for confirmation to the Supreme Court of the State of New York, Second Department, at a Special Term thereof for the hearing of motions, to be held in the County Court

In the matter of the application of The City of New York, relative to acquiring title, wherever the same has not been heretofore acquired for the same purpose in fee, to the lands, tenements and hereditaments required for the opening and extending of SMITH STREET, from Brinkerhoff avenue to Ulster avenue; BRINKERHOFF AVENUE, from Smith street to Spangler street, and SPANGLER STREET, from Brinkerhoff avenue to Lamberville avenue, in the Fourth Ward, Borough of Queens, City of New York.

NOTICE IS HEREBY GIVEN TO ALL PERSONS interested in the above-entitled proceeding, and to the owner or owners, occupant or occupants of all houses and lots and improved and unimproved lands affected thereby, and to all others whom it may concern, to wit:

First—That the undersigned, Commissioners of Estimate, have completed their estimate of damage, and that all persons interested in this proceeding, or in any of the lands, tenements and hereditaments and premises affected thereby, having any objection thereto, do file their said objections in writing, duly verified, with him at his office in the Municipal Building, Court House Square, Long Island City, in the Borough of Queens, in The City of New York, on or before the 20th day of March, 1917, and that the said Commissioner will hear parties so objecting, and for that purpose will be in attendance at their said office on the 21st day of March, 1917, at 3 o'clock p. m.

Second—That the undersigned, Commissioner of Assessment, has assessed any or all such lands, tenements and hereditaments and premises as are within the area of assessment fixed and prescribed as the area of assessment for benefit by the Board of Estimate and Apportionment on the 1st day of October, 1915, and that the said area of assessment includes all those lands, tenements and hereditaments and premises situate and being in the Borough of Queens, in The City of New York, which taken together, are bounded as shown on the following diagram:

Third—That the Commissioner of Assessment has assessed any or all such lands, tenements and hereditaments and premises as are within the area of assessment fixed and prescribed as the area of assessment for benefit by the Board of Estimate and Apportionment on the 1st day of October, 1915, and that the said area of assessment includes all those lands, tenements and hereditaments and premises situate and being in the Borough of Queens, in The City of New York, which taken together, are bounded as shown on the following diagram:

Fourth—That the abstracts of said estimate of damage and of said assessment for benefit, together with the damage and benefit maps, and also all the affidavits, estimates, proofs and other documents used by the Commissioners of Estimate and by the Commissioner of Assessment in making the same, have been deposited in the Bureau of Street Openings in the Law Department of The City of New York, in the Municipal Building, Court House Square, in the Borough of Queens, in said City, there to remain until the 21st day of March, 1917.

Fifth—That, provided there be no objections filed to either of said abstracts, the reports as to awards and as to assessments for benefit herein will be presented for confirmation to the Supreme Court of the State of New York, Second Department, at a Special Term thereof for the hearing of motions, to be held in the County Court

Dated, New York, February 21, 1917.  
LAMAR HARDY, Corporation Counsel, Municipal Building, Borough of Manhattan, New York City. f21,m5

NOTICE IS HEREBY GIVEN THAT A BILL of costs, charges and expenses incurred by reason of the above-entitled proceeding will be presented to one of the Justices of the Supreme Court of the State of New York, Second Department, at a Special Term thereof for the hearing of motions, to be held at the County Court House in the Borough of Brooklyn, in The City of New York, on the 10th day of March, 1917, at 10 o'clock in the forenoon of that day, or as soon thereafter as Counsel can be heard thereon for taxation in accordance with the Certificate of the Corporation Counsel, and that the said bill of costs, charges and expenses with the Certificate of the Corporation Counsel thereto attached has been deposited in the Office of the Clerk of the County of Richmond, there to remain for and during the space of ten days, as required by law.

Dated, New York, February 16, 1917.  
CHARLES HARWOOD, HENRY P. WOODS, WILLIAM F. ATKINSON, Commissioners of Estimate; WILLIAM F. ATKINSON, Commissioner of Assessment.  
ANDREW C. TROY, Clerk. f16,28

and for that purpose will be in attendance at their said office on the 21st day of March, 1917, at 3 o'clock p. m.

Second—That the undersigned, Commissioner of Assessment, has assessed any or all such lands, tenements and hereditaments and premises as are within the area of assessment fixed and prescribed as the area of assessment for benefit by the Board of Estimate and Apportionment on the 1st day of October, 1915, and that the said area of assessment includes all those lands, tenements and hereditaments and premises situate and being in the Borough of Queens, in The City of New York, which taken together, are bounded as shown on the following diagram:

Third—That the Commissioner of Assessment has assessed any or all such lands, tenements and hereditaments and premises as are within the area of assessment fixed and prescribed as the area of assessment for benefit by the Board of Estimate and Apportionment on the 1st day of October, 1915, and that the said area of assessment includes all those lands, tenements and hereditaments and premises situate and being in the Borough of Queens, in The City of New York, which taken together, are bounded as shown on the following diagram:

Fourth—That the abstracts of said estimate of damage and of said assessment for benefit, together with the damage and benefit maps, and also all the affidavits, estimates, proofs and other documents used by the Commissioners of Estimate and by the Commissioner of Assessment in making the same, have been deposited in the Bureau of Street Openings in the Law Department of The City of New York, in the Municipal Building, Court House Square, in the Borough of Queens, in said City, there to remain until the 21st day of March, 1917.

Fifth—That, provided there be no objections filed to either of said abstracts, the reports as to awards and as to assessments for benefit herein will be presented for confirmation to the Supreme Court of the State of New York, Second Department, at a Special Term thereof for the hearing of motions, to be held in the County Court

Dated, New York, February 21, 1917.  
LAMAR HARDY, Corporation Counsel, Municipal Building, Borough of Manhattan, New York City. f21,m5

NOTICE IS HEREBY GIVEN THAT A BILL of costs, charges and expenses incurred by reason of the above-entitled proceeding will be presented to one of the Justices of the Supreme Court of the State of New York, Second Department, at a Special Term thereof for the hearing of motions, to be held at the County Court House in the Borough of Brooklyn, in The City of New York, on the 10th day of March, 1917, at 10 o'clock in the forenoon of that day, or as soon thereafter as Counsel can be heard thereon for taxation in accordance with the Certificate of the Corporation Counsel, and that the said bill of costs, charges and expenses with the Certificate of the Corporation Counsel thereto attached has been deposited in the Office of the Clerk of the County of Richmond, there to remain for and during the space of ten days, as required by law.

Dated, New York, February 21, 1917.  
LAMAR HARDY, Corporation Counsel, Municipal Building, Borough of Manhattan, New York City. f21,m5

NOTICE IS HEREBY GIVEN THAT A BILL of costs, charges and expenses incurred by reason of the above-entitled proceeding will be presented to one of the Justices of the Supreme Court of the State of New York, Second Department, at a Special Term thereof for the hearing of motions, to be held at the County Court House in the Borough of Brooklyn, in The City of New York, on the 10th day of March, 1917, at 10 o'clock in the forenoon of that day, or as soon thereafter as Counsel can be heard thereon for taxation in accordance with the Certificate of the Corporation Counsel, and that the said bill of costs, charges and expenses with the Certificate of the Corporation Counsel thereto attached has been deposited in the Office of the Clerk of the County of Richmond, there to remain for and during the space of ten days, as required by law.

Dated, New York, February 21, 1917.  
LAMAR HARDY, Corporation Counsel, Municipal Building, Borough of Manhattan, New York City. f21,m5

NOTICE IS HEREBY GIVEN THAT A BILL of costs, charges and expenses incurred by reason of the above-entitled proceeding will be presented to one of the Justices of the Supreme Court of the State of New York, Second Department, at a Special Term thereof for the hearing of motions, to be held at the County Court House in the Borough of Brooklyn, in The City of New York, on the 10th day of March, 1917, at 10 o'clock in the forenoon of that day, or as soon thereafter as Counsel can be heard thereon for taxation in accordance with the Certificate of the Corporation Counsel, and that the said bill of costs, charges and expenses with the Certificate of the Corporation Counsel thereto attached has been deposited in the Office of the Clerk of the County of Richmond, there to remain for and during the space of ten days, as required by law.

Dated, New York, February 21, 1917.  
LAMAR HARDY, Corporation Counsel, Municipal Building, Borough of Manhattan, New York City. f21,m5

NOTICE IS HEREBY GIVEN THAT A BILL of costs, charges and expenses incurred by reason of the above-entitled proceeding will be presented to one of the Justices of the Supreme Court of the State of New York, Second Department, at a Special Term thereof for the hearing of motions, to be held at the County Court House in the Borough of Brooklyn, in The City of New York, on the 10th day of March, 1917, at 10 o'clock in the forenoon of that day, or as soon thereafter as Counsel can be heard thereon for taxation in accordance with the Certificate of the Corporation Counsel, and that the said bill of costs, charges and expenses with the Certificate of the Corporation Counsel thereto attached has been deposited in the Office of the Clerk of the County of Richmond, there to remain for and during the space of ten days, as required by law.

Dated, New York, February 21, 1917.  
LAMAR HARDY, Corporation Counsel, Municipal Building, Borough of Manhattan, New York City. f21,m5

NOTICE IS HEREBY GIVEN THAT A BILL of costs, charges and expenses incurred by reason of the above-entitled proceeding will be presented to one of the Justices of the Supreme Court of the State of New York, Second Department, at a Special Term thereof for the hearing of motions, to be held at the County Court House in the Borough of Brooklyn, in The City of New York, on the 10th day of March, 1917, at 10 o'clock in the forenoon of that day, or as soon thereafter as Counsel can be heard thereon for taxation in accordance with the Certificate of the Corporation Counsel, and that the said bill of costs, charges and expenses with the Certificate of the Corporation Counsel thereto attached has been deposited in the Office of the Clerk of the County of Richmond, there to remain for and during the space of ten days, as required by law.

Dated, New York, February 21, 1917.  
LAMAR HARDY, Corporation Counsel, Municipal Building, Borough of Manhattan, New York City. f21,m5

NOTICE IS HEREBY GIVEN THAT A BILL of costs, charges and expenses incurred by reason of the above-entitled proceeding will be presented to one of the Justices of the Supreme Court of the State of New York, Second Department, at a Special Term thereof for the hearing of motions, to be held at the County Court House in the Borough of Brooklyn, in The City of New York, on the 10th day of March, 1917, at 10 o'clock in the forenoon of that day, or as soon thereafter as Counsel can be heard thereon for taxation in accordance with the Certificate of the Corporation Counsel, and that the said bill of costs, charges and expenses with the Certificate of the Corporation Counsel thereto attached has been deposited in the Office of the Clerk of the County of Richmond, there to remain for and during the space of ten days, as required by law.

Dated, New York, February 21, 1917.  
LAMAR HARDY, Corporation Counsel, Municipal Building, Borough of Manhattan, New York City. f21,m5

NOTICE IS HEREBY GIVEN THAT A BILL of costs, charges and expenses incurred by reason of the above-entitled proceeding will be presented to one of the Justices of the Supreme Court of the State of New York, Second Department, at a Special Term thereof for the hearing of motions, to be held at the County Court House in the Borough of Brooklyn, in The City of New York, on the 10th day of March, 1917, at 10 o'clock in the forenoon of that day, or as soon thereafter as Counsel can be heard thereon for taxation in accordance with the Certificate of the Corporation Counsel, and that the said bill of costs, charges and expenses with the Certificate of the Corporation Counsel thereto attached has been deposited



and for that purpose will be in attendance at their said office on the 15th day of March, 1917, at 2:30 o'clock p. m.

*Second*—That the undersigned, Commissioner of Assessment, has completed his estimate of benefit and that all persons interested in this proceeding, or in any of the lands, tenements and hereditaments and premises affected thereby, having any objection thereto, do file their said objections in writing, duly verified, with him at his office in the Municipal Building, Court House Square, Long Island City, in the Borough of Queens, in The City of New York, on or before the 15th day of March, 1917, and that the said Commissioner will hear parties so objecting, and for that purpose will be in attendance at his said office on the 16th day of March, 1917, at 2:30 o'clock p. m.

*Third*—That the Commissioner of Assessment has assessed any or all such lands, tenements and hereditaments and premises as are within the area of assessment fixed and prescribed as the area of assessment for benefit by the Board of Estimate and Apportionment on the 4th day of December, 1914, and that the said area of assessment includes all those lands, tenements and hereditaments and premises situate and being in the Borough of Queens, in The City of New York, which, taken together, are bounded and described as follows, viz.:

Bounded on the north by a line distant 350 feet northwesterly from and parallel with the northerly line of Lambertville avenue, as this street is laid out where it adjoins Spangler street on the west, the said distance being measured at right angles to Lambertville avenue, and by the prolongation of the said line; on the east by a line distant 360 feet easterly from and parallel with the easterly line of Smith street, the said distance being measured at right angles to Smith street, and by the prolongation of the said line; on the south by a line distant 700 feet southerly from and parallel with the southerly line of Ulster avenue as this street is laid out where it adjoins Smith street on the east, the said distance being measured at right angles to Ulster avenue, and by the prolongation of the said line; and on the west by a line distant 360 feet westerly from and parallel with the westerly line of Smith street as this street is laid out where it adjoins Ulster avenue, the said distance being measured at right angles to Smith street, and by the prolongation of the said line.

*Fourth*—That the abstracts of said estimate of damage and of said assessment for benefit, together with the affidavits, estimates, proofs and other documents used by the Commissioners of Estimate and Apportionment, have been deposited in the Bureau of Street Openings in the Law Department of The City of New York, in the Municipal Building, Court House Square, in the Borough of Queens, in said City, there to remain until the 15th day of March, 1917.

*Fifth*—That, provided there be no objections filed to either of said abstracts, the reports as to awards and as to assessments for benefit herein will be presented for confirmation to the Supreme Court of the State of New York, Second Department, at a Special Term thereof for the hearing of motions, to be held in the County Court House in the Borough of Brooklyn, in The City of New York, on the 26th day of April, 1917, at the opening of the Court on that day.

*Sixth*—In case, however, objections are filed to the foregoing abstracts of estimate and assessment, or to either of them, the motion to confirm the reports as to awards and as to assessments shall stand adjourned to the date to be hereafter specified in the notice provided in such cases to be given in relation to filing the final reports, pursuant to Sections 981 and 984 of the Greater New York Charter, as amended by Chapter 658 of the Laws of 1906.

Dated, New York, February 15, 1917.  
WILLIAM W. GILLEN, Chairman; WM. RASQUIN, JR., ROBT. B. LAWRENCE, Commissioners of Estimate; WILLIAM W. GILLEN, Commissioner of Assessment.  
WALTER C. SHEPPARD, Clerk. f21,m10

In the Matter of the Application of The City of New York, relative to acquiring title, wherever the same has not been heretofore acquired for the same purpose in fee, to the lands, tenements and hereditaments required for the opening and extending of ULSTER AVENUE, WESTCHESTER AVENUE, from Ulster avenue to 117th avenue; 117TH AVENUE, from Westchester avenue to Dearborn avenue, and DEARBORN AVENUE, from 117th avenue to the City Line, in the Fourth Ward, Borough of Queens, City of New York. NOTICE IS HEREBY GIVEN TO ALL PERSONS interested in the above entitled proceeding, and to the owner or owners, occupant or occupants of all houses and lots and improved and unimproved lands affected thereby, and to all others whom it may concern, to wit:

*First*—That the undersigned, Commissioners of Estimate, have completed their estimate of damage, and that all persons interested in this proceeding, or in any of the lands, tenements and hereditaments and premises affected thereby, having any objection thereto, do file their said objections in writing, duly verified, with them at their office in the Municipal Building, Court House Square, Long Island City, in the Borough of Queens, in The City of New York, on or before the 2nd day of March, 1917, and that the said Commissioners will hear parties so objecting, and for that purpose will be in attendance at their said office on the 5th day of March, 1917, at 2:30 o'clock p. m.

*Second*—That the undersigned, Commissioner of Assessment, has completed his estimate of benefit and that all persons interested in this proceeding, or in any of the lands, tenements and hereditaments and premises affected thereby, having any objection thereto, do file their said objections in writing, duly verified, with him at his office in the Municipal Building, Court House Square, Long Island City, in the Borough of Queens, in The City of New York, on or before the 2nd day of March, 1917, and that the said Commissioner will hear parties so objecting, and for that purpose will be in attendance at his said office on the 6th day of March, 1917, at 2:30 o'clock p. m.

*Third*—That the Commissioner of Assessment has assessed any or all such lands, tenements and hereditaments and premises as are within the area of assessment fixed and prescribed as the area of assessment for benefit by the Board of Estimate and Apportionment on the 4th day of December, 1913, and that the said area of assessment includes all those lands, tenements and hereditaments and premises situate and being in the Borough of Queens, in The City of New York, which, taken together, are bounded and described as follows, viz.:

Beginning at a point on the prolongation of a line midway between Tuckahoe avenue (Remsen street) and Bergenfields street (Baisley street), as these streets adjoin Sweet street (Sweet avenue) on the west, distant 100 feet southwesterly from the southwesterly line of New York avenue, the said distance being measured at right angles to New York avenue, and running thence northwesterly along the said line midway between Tuckahoe avenue (Remsen street) and Bergenfields street (Baisley street) and along the prolongations of the said line to the intersection with the prolongation of a line midway between Quencer street (Estelle street) and Tioga street (Cedar street), as these streets adjoin

Mexico street (Morris avenue) on the west; thence easterly along the said line midway between Quencer street (Estelle street) and Tioga street (Cedar street) and along the prolongations of the said line to the intersection with the prolongation of a line midway between 115th road (Hilton avenue) and 115th Drive (Fletcher avenue), as these streets adjoin 194th street (Kenmore avenue) on the west; thence northwesterly along the said line midway between 115th road (Hilton avenue) and 115th Drive (Fletcher avenue), and along the prolongations of the said line to a point distant 1,000 feet northerly from the prolongation of the northerly line of Dearborn avenue, as this street is laid out in the second tangent east of 117th avenue, the said distance being measured at right angles to Dearborn avenue; thence easterly and always distant 1,000 feet northerly from and parallel with the northerly line of Dearborn avenue, and with its westerly prolongation as laid out in the second tangent east of 117th avenue, to the intersection with the City Line; thence southwesterly along the City Line to a point distant 1,000 feet southerly from the prolongation of the southerly line of Dearborn avenue, as this street is laid out where it adjoins the City Line; the said distance being measured at right angles to Dearborn avenue; thence westerly and always distant 1,000 feet southerly from and parallel with the southerly line of Dearborn avenue, and with its westerly prolongation as laid out in the second tangent east of 117th avenue, to the intersection with the prolongation of a line midway between 118th avenue (St. Albans avenue) and 119th avenue (St. Marks avenue), as these streets adjoin 201st street (Bank street); thence southwesterly along the said line midway between 118th avenue (St. Albans avenue) and 119th avenue (St. Marks avenue) and along the prolongations of the said line to the intersection with a line midway between 196th street (Morton street) and 197th street (Clove street), as these streets adjoin 118th avenue (St. Albans avenue) on the south; thence southwesterly along the said line midway between 196th street (Morton street) and 197th street (Clove street) to a point distant 100 feet northwesterly from the southerly line of 119th avenue (St. Marks avenue), the said distance being measured at right angles to 119th avenue; thence southwesterly and always distant 100 feet northwesterly from and parallel with the northwesterly line of 119th avenue (St. Marks avenue), to the intersection with the easterly line of Farmers avenue; thence southwesterly in a straight line to a point on the southwesterly line of Farmers avenue where it is intersected by a line distant 100 feet southerly from and parallel with the southerly line of Sonja place (Allan street), as this street is laid out where it adjoins the southerly line of Farmers avenue; thence southwesterly along the said line parallel with Sonja place (Allan street) to the intersection with the westerly right of way line of the Montauk Division of the Long Island Railroad; thence northwesterly along the said right of way line to the intersection with a line distant 100 feet southerly from and parallel with the southerly line of Westchester avenue, as this street is laid out immediately west of Farmers avenue, the said distance being measured at right angles to Westchester avenue; thence westerly along the said line parallel with Westchester avenue, and along the prolongation of the said line to the intersection with the prolongation of a line distant 900 feet southeasterly from and parallel with the southeasterly line of Ulster avenue, as this street is laid out between Smith street and Merrick road, the said distance being measured at right angles to Ulster avenue; thence southwesterly along the said line parallel with Ulster avenue and along the prolongations of the said line to a point distant 100 feet southwesterly from the southerly line of New York avenue, the said distance being measured at right angles to New York avenue; thence northwesterly from and parallel with the southwesterly line of New York avenue to the point on the point of beginning of the lines of the streets hereinbefore referred to which have not been incorporated upon the City plan are intended to be those as in use or as commonly recognized.)

*Fourth*—That the abstracts of said estimate of damage and of said assessment for benefit, together with the affidavits, estimates, proofs and other documents used by the Commissioners of Estimate and Apportionment, have been deposited in the Bureau of Street Openings in the Law Department of The City of New York, in the Municipal Building, Court House Square, in the Borough of Queens, in said City, there to remain until the 5th day of March, 1917.

*Fifth*—That, provided there be no objections filed to either of said abstracts, the reports as to awards and as to assessments for benefit herein will be presented for confirmation to the Supreme Court of the State of New York, Second Department, at a Special Term thereof for the hearing of motions, to be held in the County Court House in the Borough of Brooklyn, in The City of New York, on the 17th day of May, 1917, at the opening of the Court on that day.

*Sixth*—In case, however, objections are filed to the foregoing abstracts of estimate and assessment, or to either of them, the motion to confirm the reports as to awards and as to assessments shall stand adjourned to the date to be hereafter specified in the notice provided in such cases to be given in relation to filing the final reports, pursuant to Sections 981 and 984 of the Greater New York Charter, as amended by Chapter 658 of the Laws of 1906.

Dated, New York, February 2, 1917.  
WM. BROWN, Chairman; W. J. HAMILTON, BERNARD M. PATTEN, Commissioners of Estimate; BERNARD M. PATTEN, Commissioner of Assessment.  
WALTER C. SHEPPARD, Clerk. f9,28

### SUPREME COURT—THIRD JUDICIAL DISTRICT.

#### Application for Appointment of Commissioners.

In the Matter of the Application and Petition of the Board of Water Supply of the City of New York for the appointment of a Commission, under Section 72, Chapter 224 of the Laws of 1905, as amended by Section 9, Chapter 314 of the Laws of 1906. PUBLIC NOTICE IS HEREBY GIVEN THAT it is the intention of the Corporation Counsel of the City of New York to make application to the Supreme Court for the appointment of Commissioners under Section 42, Chapter 724, of the Laws of 1905, as amended by Section 9, Chapter 314 of the Laws of 1906.

Such application is to be made at a Special Term of the said Court to be held in and at the Third Judicial District at the Court House in the City of Kingston, Ulster County, New York, on the 7th day of April, 1917, at ten o'clock in the forenoon of that day, or as soon thereafter as counsel can be had.

The object of this application is to obtain an order of the Court for the appointment of three disinterested and competent freeholders, at least one of whom shall reside in the County of New York, and at least one of whom shall reside in the County of Ulster, to ascertain and determine

the damages, if any, for such decrease in value as the owner of any real estate not taken by virtue of chapter seven hundred and twenty-four of the laws of nineteen hundred and five and Chapter seven hundred and twenty-three of the laws of nineteen hundred and five or of any established business on the first day of June, nineteen hundred and five, and situate in the counties of Ulster, Albany or Greene, may be entitled by reason of Section 42, Chapter 724 of the Laws of 1905, as amended by Section 9, Chapter 314 of the Laws of 1906, provided an agreement cannot be had with the Board of Water Supply, and further provided that said claims prior to January 1, 1917, have not been either noticed for trial or partly tried before Damage Commission No. 4.

And for an order directing Damage Commission No. 4 and the further Commission to be known as Damage Commission No. 5, the application for the appointment of which is herewith filed with the Board of Water Supply pursuant to said Section 42, where the same are duly noticed for trial by the City of New York and the claimant or his attorney fail to prosecute and prove the same.

And for an order to have barred and prohibited the making, filing and exhibiting of further claims against the City of New York by reason of the acts of the City of New York in removing the railroad, highways, villages, buildings and inhabitants in and from the Ashokan reservoir and its neighborhood, or for impounding the waters of the Esopus Creek in the Ashokan reservoir, or for the diversion of the waters of the Esopus Creek from their channel below the Ashokan reservoir.

And for an order directing that said Commission herein applied for shall sit in the City of Kingston for the trial of claims during the weeks beginning with the second and fourth Mondays of each month, and that Damage Commission No. 4 shall sit in the City of Kingston for the trial of claims during the weeks beginning with the first and third Mondays of each month, and that each of said Commissions decide and report promptly upon claims as soon as they are tried, or dismiss the same for failure of the claimant or his attorney to proceed with the trial thereof, and that the older claims filed have preference.

And for such other and further relief as may be just and proper.

This notice is not an admission that any one is entitled to any recovery from the City of New York, and that the City of New York reserves to itself the right to submit any defense, legal or equitable, to the said Commission herein applied for, including any affirmative defense, and especially that any claim presented to said Commission for trial has not been filed in the form or in the manner or within the time provided by statute, or that any proceedings already had are a bar in whole or in part to the prosecution of any claim or the taking of testimony thereon.

LAMAR HARDY, Corporation Counsel, Municipal Building, Chambers and Center streets, Borough of Manhattan, New York City. f23,a7

### NOTICE TO BIDDERS AT SALES OF OLD BUILDINGS, ETC.

TERMS AND CONDITIONS UNDER WHICH BUILDINGS, ETC., WILL BE SOLD FOR REMOVAL FROM CITY PROPERTY.

THE BUILDINGS AND APPURTENANCES thereto will be sold to the highest bidder, who must pay cash or certified check, drawn to the order of the Comptroller of The City of New York, and must also give a certified check or cash in half the amount of the purchase price as security for the faithful performance of the terms and conditions of the sale. Where the amount of the purchase price does not equal or exceed the sum of \$50, the sum of \$50 will be the amount of the security to be deposited. This security may at any time after the execution of the contract period be applied by the City to the cost of completing any of the work required under the contract, but unfinished at the expiration of the contract period.

The purchaser shall not lease, occupy, cause or permit the building or buildings, or any part thereof, to be used or occupied for any purpose other than that of their speedy removal nor shall he collect any rental or other revenue for the use of either the land or the buildings, etc., situated thereon. The breach of either of any of these conditions shall forthwith void the sale and cause immediate forfeiture of the purchase money and the security deposited for the faithful performance of the conditions of the sale. The placing therein or permitting the occupancy of any such building any tenant, for rent or otherwise, excepting the necessary watchmen or the workmen engaged in the actual demolition thereof, shall of itself be a breach of the above conditions of sale.

The sale will be as of the condition of the property on date of delivery thereof to the purchaser. The City of New York will not be responsible for any change or loss which may occur in the condition of the buildings, or their appurtenances, between the time of the sale and the time of delivering possession to the purchaser, after being properly vacated of all tenants. The sale and delivery to purchaser will be made as nearly together as the circumstances vacating the structures of their tenants will permit.

All the material of the buildings, sheds, walks, structures and cellars of whatsoever nature, with their exterior and interior fixtures, appurtenances and foundations of all kinds, except the exterior walls of the buildings and their foundations and the sidewalks and curb in front of said buildings, extending within the described area, shall be torn down and removed from the premises. None of the dirt, debris or waste resulting from demolition shall be allowed to remain on the premises, except old mortar or plaster only, which may be left, but not higher at any point than two feet below the curb opposite that point. The exterior walls and their foundations shall be taken down only to a plane whose elevation shall be the level of the curb in front of the building. Where there is no curb the elevation of the surrounding ground shall be considered curb level. All wells, cesspools, sinks, etc., existing on the property must be filled to the level of the surrounding ground with clean earth.

The purchaser at the sale shall also withdraw and remove all abandoned water taps and old service mains, and in place thereof cause to be inserted a brass plug in the main water pipe in the street, in compliance with the rules and regulations of the Department of Water Supply, Gas and Electricity, and furnish the Department of Finance with a certificate from the Department of Water Supply, Gas and Electricity that this has been performed.

The purchaser at the sale shall also remove all house sewer connections to the main sewer in the street and the openings of the main sewer street shall be properly closed in compliance with the directions of the Bureau of Sewers in the Borough in which the buildings are situated, and furnish the Department of Finance with a certificate from the Bureau of Sewers that the work has been properly done.

The permit for all opening in the street to be obtained by and at the expense of the purchaser of the building.

Failure to remove said buildings, appurtenances, or any part thereof, within thirty days

from the day of possession will work forfeiture of ownership of such buildings, appurtenances or portions as shall then be left standing, together with all moneys paid by said purchaser on account thereof at the time of the sale, and the bidder's assent to the above conditions being understood to be implied by the act of bidding, and The City of New York will, without notice to the purchaser, cause the same to be removed, and the cost and expense thereof charged against the security above mentioned.

The work of removal must be carried on in every respect in a thorough and workmanlike manner, and must be completed within thirty days from the day of possession, and the successful bidder will provide and furnish all materials of labor and machinery necessary thereto and will place proper and sufficient guards and fences and warning signs by day and night for the prevention of accidents, and will indemnify the City of New York, its officers, agents and servants, and each of them, against any and all suits and actions, claims and demands of every name and description brought against it, them or any of them, and against or any of them be put by reason of injury to the person or property of another, resulting from negligence or carelessness in the performance of the work, or in guarding the same, or from any improper or defective materials or machinery, implements or appliances used in the removal of said buildings.

Where party walls are found to exist between buildings purchased by different bidders, the materials of said party walls shall be understood to be equally divided between the separate purchasers.

Party walls and fences, when existing adjacent to property not sold, shall not be taken down. All furrings, plaster, chimneys, projecting brick, etc., on the faces of such party walls are to be taken down and removed. The walls shall be made permanently self-supporting, beam holes, etc., bricked up, and the wall pointed and made to exclude wind and rain and present a clean exterior. The roofs and adjacent buildings shall be properly flashed and painted and made watertight where they have been disturbed by the operations of the Contractor.

"No buildings, parts of buildings, fixtures or machinery sold for removal under these terms and conditions, shall in any case be re-located or re-erected within the lines of any proposed street or other public improvement, and if any such buildings, parts of buildings, fixtures or machinery, etc., shall be re-located or re-erected within the lines of any proposed street or other public improvement, title thereto shall thereupon be void. The City of New York and a resale at public or private sale may be made in the same manner as if no prior sale thereof had been made."

The Comptroller of The City of New York reserves the right on the day of sale to withdraw from sale any of the buildings, parts of buildings and machinery included therein, or to reject any and all bids, and be it further

Resolved, That while the said sale is held under the supervision of the Commissioners of the Sinking Fund, the Comptroller is authorized to cause the sale to be advertised and to direct the sale thereof as financial officer of the City.

### PROPOSALS FOR BIDS AND ESTIMATES FOR THE CITY OF NEW YORK.

#### NOTICE TO CONTRACTORS.

#### GENERAL INSTRUCTIONS TO BIDDERS.

The person or persons making a bid or estimate for any services, work, materials or supplies for The City of New York, or for any of its departments, bureaus or officers, shall furnish the same in a sealed envelope, indorsed with the title of the supplies, materials, work or services for which the bid or estimate is made, with his or their name or names and the date of presentation to the President or Board or to the head of the Department at his or its office, on or before the date and hour named in the advertisement for the same, at which time and place the estimates received will be publicly opened by the President or Board or head of said Department and read, and the award of the contract made according to law as soon thereafter as practicable.

Each bid or estimate shall contain the name and place of residence of the person making the same, and names of all persons interested with him therein, and, if no other person be so interested, it shall distinctly state that fact; also, that it is made without any connection with any other person making an estimate for the same purpose, and is in all respects fair and without collusion or fraud, and that no member of the Board of Aldermen, head of a department, chief of a bureau, deputy thereof, or clerk therein, or other officer of The City of New York is, shall be or become interested, directly or indirectly, as contracting party, partner, stockholder, surety or otherwise in or in the performance of the contract, or in the supplies, work or business to which it relates, or in any portion of the profits thereof. The bid or estimate must be verified by the oath in writing of the party or parties making the estimate that the several matters stated therein are in all respects true.

No bid or estimate will be considered unless as a condition precedent to the reception or consideration of any proposal, it be accompanied by a certified check upon one of the State or National banks of The City of New York, drawn to the order of the Comptroller, or money or corporate stock or certificates of indebtedness of any nature issued by The City of New York, which the Comptroller shall approve as of equal value with the security required in the advertisement to the amount of not less than three nor more than five per centum of the amount of the bond required, as provided in section 420 of the Greater New York Charter.

The amount shall be as specified in the proposals or instructions to bidders and shall not be in excess of 5 per cent.

The certified check or money should not be inclosed in the envelope containing the bid or estimate, but should be either inclosed in a separate envelope addressed to the head of the Department, President or Board, or submitted personally upon the presentation of the bid or estimate.

For particulars as to the quantity or quality of the supplies, or the nature and extent of the work, reference must be made to the specifications, schedules, plans, etc., on file in the said office of the President, Board or Department.

No bid shall be accepted from or contract awarded to any person who is in arrears to The City of New York upon debt or contract, or who is a defaulter, as surety or otherwise, upon any obligation of the City.

The contract must be bid for separately.

The right is reserved in each case to reject all bids or estimates if it is deemed to be for the interest of the City so to do.

Bidders will write out the amount of their bids or estimates in addition to inserting the same in figures.

Bidders are requested to make their bids or estimates upon the blank forms prepared and furnished by the City, a copy of which, with the proper envelope in which to inclose the bid, together with a copy of the contract including the specifications, in the form approved by the Corporation Counsel, can be obtained upon application therefor at the office of the Department for which the work is to be done. Plans and drawings of construction work may be seen there.