

THE CITY RECORD

VOL. XXXIX.

NEW YORK, SATURDAY, JUNE 10, 1911.

NUMBER 11581.

THE CITY RECORD

OFFICIAL JOURNAL OF THE CITY OF NEW YORK.

Published Under Authority of Section 1526, Greater New York Charter, by the
BOARD OF CITY RECORD.

WILLIAM J. GAYNOR, Mayor.

ARCHIBALD R. WATSON, CORPORATION COUNSEL. WILLIAM A. PRENDERGAST, COMPTROLLER.

DAVID FERGUSON, SUPERVISOR.

Supervisor's Office, Room 809, Park Row Building.
Published daily, at 9 a. m., except legal holidays, at Nos. 96 and 98 Reade street (north side),
between West Broadway and Church street, New York City.

Subscription, \$9.30 per year, exclusive of supplements. Daily issue, 3 cents a copy.
SUPPLEMENTS: Civil List (containing names, salaries, etc., of the city employees), Two Dollars; Official Canvass of Votes, 10 cents; Registry and Enrollment Lists, 5 cents each assembly district; Law Department Supplement, 10 cents; Annual Assessed Valuation of Real Estate, 25 cents each section; Land Valuation Maps, One Dollar per Borough set, postage prepaid.

ADVERTISING: Copy for publication in the City Record must be received at least two (2) days before the date fixed for the first insertion.

COPY for publication in the corporation newspapers of Brooklyn must be received at least three (3) days before the date fixed for the first insertion.

Entered as Second-class Matter. Post Office at New York City.

TABLE OF CONTENTS.

| | | | |
|--|------|--|------|
| Approved Papers— For Week ending June 10, 1911—Nos. 657 to 733, inclusive | 5034 | Municipal Civil Service Commission— Assistant Superintendent of Docks, Public Notice of Examination for Position of | 5048 |
| Assessors, Board of— Completion of Assessments, Notice of Meeting of Board to Make Annual Apportionment and Assessment, Notice of | 5048 | Automobile Machinist, Public Notice of Examination for Position of | 5048 |
| Bellevue and Allied Hospitals, Department of— Proposals | 5048 | Junior Mechanical Draftsman, Public Notice of Examination for Position of | 5048 |
| Board Meetings | 5058 | Proposed Amendments to Classification, Notice of Hearing on | 5048 |
| Bridges, Department of— Auction Sale, Public Notice of | 5053 | Typewriting Copyist (Dictaphone Operator), Public Notice of Examination for Position of | 5048 |
| Proposals | 5053 | Veterinarian, Public Notice of Examination for Position of | 5048 |
| Bronx, Borough of The— Local Board of Morrisania, Minutes of Meeting Held May 29, 1911 | 5033 | Notice to Bidders at Sales of Old Buildings, etc. | 5064 |
| Proposals | 5050 | Official Directory | 5045 |
| Brooklyn, Borough of— Proposals | 5052 | Parks, Department of— Proposals | 5048 |
| Change of Grade Damage Commission— Time and Place of Meetings | 5048 | Police Department— Auction Sale of Unclaimed Boats, Notice of | 5053 |
| Changes in Departments, etc. | 5044 | Owners Wanted for Unclaimed Property Public Charities, Department of— Proposals | 5049 |
| City Magistrates' Court, Second Division— Designation of Place for Holding Sessions Education, Department of— Proposals | 5033 | Queens, Borough of— Proposals | 5051 |
| Estimate and Apportionment, Board of— Public Improvement Matters—Notice of Hearings | 5053 | Revision of Assessments, Board of— Minutes of Meeting Held June 2, 1911 Richmond, Borough of— Proposals | 5033 |
| Examining Board of Plumbers— Auction Sale of Lead Pipe, Notice of Executive Department— Hearings by the Mayor on Legislative Measures, Notice of | 5053 | Sinking Fund, Commissioners of— Notice of Public Hearing | 5058 |
| Finance, Department of— Confirmation of Assessments | 5057 | Street Cleaning, Department of— Proposals | 5047 |
| Corporation Sales of Buildings, etc., on City Real Estate | 5056 | Sale of Unredeemed Incumbrances, Notice of | 5047 |
| Corporation Sales of Real Estate, Notice of | 5056 | Supreme Court, First Department— Acquiring Title to Lands, etc. | 5059 |
| Interest on City Bonds and Stock | 5056 | Supreme Court, First Judicial District— Notice of Application for Appointment of Commissioners of Appraisal | 5063 |
| Notice of Sales of Tax Liens | 5057 | Supreme Court, Ninth Judicial District— Acquiring Title to Lands, etc. | 5064 |
| Sureties on Contracts | 5057 | Supreme Court, Second Department— Acquiring Title to Lands, etc. | 5062 |
| Fire Department— Auction Sale of Condemned Fire Department Property, Notice of | 5049 | Supreme Court, Third Judicial District— Acquiring Title to Lands, etc. | 5064 |
| Proposals | 5049 | Tenement House Department— Annual Report for Year ending December 31, 1910 | 5038 |
| Health, Department of— Proposals | 5048 | Water Supply, Gas and Electricity, Department of— Proposals | 5049 |
| Instructions to Bidders for Work to be Done or Supplies to be Furnished | 5064 | | |
| Manhattan, Borough of— Proposals | 5049 | | |
| Mayor's Bureau of Weights and Measures— Proposals | 5048 | | |

EXECUTIVE DEPARTMENT.

Hearings by the Mayor on Legislative Measures.

Pursuant to statutory requirement, notice is hereby given that an Act, Assembly No. 1710, Int. No. 1434, has been passed by both branches of the Legislature, entitled: AN ACT authorizing the Board of Estimate and Apportionment of The City of New York, in its discretion, to take action relative to the cost of proceedings to acquire title to premises at the foot of Nicholas avenue, Housman avenue and Union avenue in the Borough of Richmond.

Further notice is hereby given that a public hearing upon such bill will be held at the Mayor's office in the City Hall in The City of New York, on Tuesday, June 13, 1911, at 11.30 o'clock a. m.

Dated, City Hall, New York, June 6, 1911.

WILLIAM J. GAYNOR, Mayor.

Pursuant to statutory requirement, notice is hereby given that an Act, Assembly No. 167, Int. No. 166, has been passed by both branches of the Legislature, entitled: AN ACT to amend the Greater New York Charter, in relation to licensing operators of moving picture apparatus and its connections.

Further notice is hereby given that a public hearing upon such bill will be held at the Mayor's office in the City Hall in The City of New York, on Tuesday, June 13, 1911, at 11.30 o'clock a. m.

Dated, City Hall, New York, June 6, 1911.

WILLIAM J. GAYNOR, Mayor.

Pursuant to statutory requirement, notice is hereby given that an Act, Senate No. 1602, Int. No. 892, has been passed by both branches of the Legislature, entitled: AN ACT authorizing the Board of Estimate and Apportionment of The City of New York, in its discretion, to direct that the cost and expense of opening, extending and widening of Sedgwick avenue in the Borough of The Bronx, in The City of New York, and the cost and expense of acquiring the title to lands and premises in connection therewith, be paid entirely or in part by The City of New York.

Further notice is hereby given that a public hearing upon such bill will be held at the Mayor's office in the City Hall in The City of New York, on Tuesday, June 13, 1911, at 11.30 o'clock a. m.

Dated, City Hall, New York, June 5, 1911.

WILLIAM J. GAYNOR, Mayor.

Pursuant to statutory requirement, notice is hereby given that an Act, Senate No. 2096, Int. No. 345, has been passed by both branches of the Legislature, entitled: AN ACT to amend sections three hundred and fifteen, three hundred and sixteen and three hundred and eighteen of the Code of Civil Procedure, in relation to the jurisdiction of the City Court of The City of New York and its limitations.

Further notice is hereby given that a public hearing upon such bill will be held at the Mayor's office in the City Hall in The City of New York, on Tuesday, June 13, 1911, at 11.30 o'clock a. m.

Dated, City Hall, New York, June 5, 1911.

WILLIAM J. GAYNOR, Mayor.

Pursuant to statutory requirement, notice is hereby given that an Act, Senate No. 896, Int. No. 805, has been passed by both branches of the Legislature, entitled: AN ACT to exempt the west building of the General Theological Seminary of the Protestant Episcopal Church in the United States from the provisions of the Tenement House Law.

Further notice is hereby given that a public hearing upon such bill will be held at the Mayor's office in the City Hall in The City of New York, on Tuesday, June 13, 1911, at 11.30 o'clock a. m.

Dated, City Hall, New York, June 5, 1911.

WILLIAM J. GAYNOR, Mayor.

Pursuant to statutory requirement, notice is hereby given that an Act, Senate No. 1668, Int. No. 346, has been passed by both branches of the Legislature, entitled: AN ACT to amend the Education Law, in relation to establishing a law library in the County of Queens.

Further notice is hereby given that a public hearing upon such bill will be held at the Mayor's office in the City Hall in The City of New York, on Tuesday, June 13, 1911, at 11.30 o'clock a. m.

Dated, City Hall, New York, June 9, 1911.

WILLIAM J. GAYNOR, Mayor.

CITY MAGISTRATES' COURT.

Second Division.

Public Notice is hereby given that, pursuant to section 205 of the Greater New York Charter, as amended, the Commissioners of the Sinking Fund have designated Rooms 209, 210, 211, 212, 213 and 214 in the building known as the Temple Bar Building, 44 Court street, Borough of Brooklyn, as the place for the holding of sessions of City Magistrates' Court having jurisdiction in the Boroughs of Brooklyn, Queens and Richmond, from and after June 7, 1911.

By order of the Commissioners of the Sinking Fund, under resolution adopted at a meeting held May 17, 1911.

WM. A. PRENDERGAST, Comptroller.

BOARD OF REVISION OF ASSESSMENTS.

Proceedings of the Board of Revision of Assessments at a Meeting Held in Room 16, City Hall, at 11 o'clock a. m., on June 2, 1911.

Present: Douglas Mathewson, Deputy and Acting Comptroller; George L. Sterling, Assistant and Acting Corporation Counsel; Lawson Purdy, President, Department of Taxes and Assessments.

The Minutes of the meeting held May 26, 1911, were approved as printed.

BOROUGH OF MANHATTAN.

Paving, etc., East 76th Street.

The assessment list for paving, regulating, etc., East 76th street from the west line of Exterior street to a point 314 feet westerly, with objections thereto, testimony taken in the matter, and applications for awards for damages, was again presented by the Deputy and Acting Comptroller. At meeting of May 26, 1911, at request of counsel for objectors, the hearing in the matter was adjourned for one week.

At request of counsel the hearing was again adjourned for one week.

BOROUGH OF THE BRONX.

Regulating, etc., Briggs Avenue (Gun Hill Road).

The assessment list for regulating, grading, etc., Briggs avenue (Gun Hill road), from White Plains road to Baychester avenue, at or near Pelham Bay Park, with objections thereto, was again presented by the Deputy and Acting Comptroller. At meeting of May 26, 1911, at request of counsel for objectors, the hearing in the matter was adjourned for one week.

Mr. Trapnell, Attorney, representing J. A. Flannery, Attorney, was heard in opposition to the assessment. Mr. L. A. French, Attorney, appeared by representative.

The Chair then declared the hearing closed.

Decision reserved.

Regulating, etc., Commonwealth Avenue.

The Deputy and Acting Comptroller presented the assessment list for regulating, grading, setting curbstones, flagging the sidewalks, laying crosswalks, building approaches and placing fences in Commonwealth avenue, from West Farms road to Westchester avenue, and objections of John A. Flink et al., filed by Hugo Hirsh, Attorney; George Noonan et al., filed by A. C. & F. W. Hottenroth, Attorneys, having been received from the Board of Assessors under date of May 31, 1911.

The Board of Assessors reported that they had made a reduction of \$13.85, as determined by them at meeting of May 31, 1911.

No one appearing in opposition after notice, on motion of the Assistant and Acting Corporation Counsel, the objections filed against the assessment were overruled, and the assessment list was confirmed, all the members voting in the affirmative.

BOROUGH OF BROOKLYN.

Sewers in 85th Street.

The Deputy and Acting Comptroller presented the assessment list for constructing sewers in 85th street, north side, between 18th and 20th avenues; in 85th street, between 20th and 21st avenues, and a tributary sewer in 18th avenue, west side, between 80th and 85th streets, with objections of Jacob D. Bennett and others, property owners, having been received from the Board of Assessors under date of May 31, 1911.

The following property owners were heard in opposition to the assessment: R. H. Carpenter, George Nostrand, A. E. Hegeman, and C. S. Wright, for self and as representing the estate of Andrew Hegeman.

No others appearing in opposition after notice, on motion of the President of the Department of Taxes and Assessments, the objections filed against the assessment were overruled, and the assessment list was confirmed, all the members voting in the affirmative.

At 12.15 p. m. the Board adjourned.

JOHN KORB, Jr., Chief Clerk.

Borough of The Bronx.

Minutes of the Local Board of Morrisania, 22d District.

Pursuant to call by President Miller the members of the Local Board of Morrisania, 22d District, met on Monday, May 29, 1911, at 8.45 p. m.

Present: Alderman Fagan and the President of the Borough.

348. Paving with sheet asphalt on a concrete foundation, the roadway of Tiffany st., from the present pavement near Beck st. to the Southern boulevard, setting curb where necessary, together with all work incidental thereto. Estimated cost, \$10,200, or about \$167 a lot.

No one appeared in opposition. It was resolved that proceedings be initiated for the said improvement.

312. Furnishing and erecting a guard rail at the southwest corner of 148th st. and Park ave. Estimated cost, \$15.

Petition signed by Superintendent of Highways, dated March 29, 1911. A resolution was adopted in favor of the said improvement.

322. Regulating and regrading and paving with asphalt blocks on a concrete foundation, together with all work incidental thereto.

Petition signed by Patrick Gaffney, Edward Schnitzler, Frank Baker and seven others. Opposition by Mr. Wm. Brown, who submitted a protest, but which was returned to him at the meeting. Laid over until June 19, 1911.

Adjourned.
GEORGE DONNELLY, Secretary.

APPROVED PAPERS.

For the Week Ending June 10, 1911.

No. 657.

Resolved, That in pursuance of the provisions of subdivision 8 of section 188 of the Greater New York Charter, the Board of Estimate and Apportionment be and it is hereby requested to authorize the Comptroller to issue special revenue bonds in the sum of one hundred thousand dollars (\$100,000), the proceeds whereof to be applied by the Department of Water Supply, Gas and Electricity for the purpose of providing means for the payment of an inspection force to be assigned to the duty of making house-to-house inspections for the prevention of waste and unnecessary use of water, and the necessary clerical help to compile reports and records for the inspection force.

Adopted by the Board of Aldermen May 23, 1911.

Approved by the Mayor May 31, 1911.

No. 658.

Resolved, That in pursuance of the provisions of subdivision 8 of section 188 of the Greater New York Charter, the Board of Estimate and Apportionment be and it is hereby requested to authorize the Comptroller to issue special revenue bonds to the amount of fifteen thousand dollars (\$15,000), the proceeds whereof to be used by the Commissioners of Accounts for the purpose of providing for the establishment of a standard testing laboratory.

Adopted by the Board of Aldermen May 23, 1911.

Approved by the Mayor May 31, 1911.

No. 659.

Resolved, That in pursuance of the provisions of subdivision 8 of section 188 of the Greater New York Charter, the Board of Estimate and Apportionment be and it is hereby requested to authorize the Comptroller to issue special revenue bonds to the amount of two thousand dollars, the proceeds whereof to be used by the Park Commissioner, Borough of The Bronx, for the purpose of providing means for the purchase of an automobile.

Adopted by the Board of Aldermen May 16, 1911.

Received from his Honor the Mayor June 6, 1911, without his approval or disapproval thereof; therefore, as provided in section 40 of the Greater New York Charter, the same took effect as if he had approved it.

No. 660.

Whereas, The Board of Estimate and Apportionment adopted the following resolution at a meeting held March 2, 1911:

Resolved, That the Board of Estimate and Apportionment, pursuant to the provisions of section 56 of the Greater New York Charter, hereby recommends to the Board of Aldermen the establishment in the Fire Department of the grade of position, in addition to those heretofore established, as follows:

| Title. | Rate per Annum. | Number of Incumbents. |
|-----------------|-----------------|-----------------------|
| Draftsman | \$1,500 00 | 3 |

Resolved, That the Board of Aldermen hereby approves of and concurs in the above resolution and fixes the salary of said position as set forth therein.

Adopted by the Board of Aldermen May 16, 1911.

Received from his Honor the Mayor June 6, 1911, without his approval or disapproval thereof; therefore, as provided in section 40 of the Greater New York Charter, the same took effect as if he had approved it.

No. 661.

Resolved, That permission be and the same is hereby given to The American Society for the Prevention of Cruelty to Animals to erect and place public drinking fountains for man and beast at the locations hereinafter mentioned, the said drinking fountains to be paid for by the said American Society for the Prevention of Cruelty to Animals, and to be of a pattern and design approved by the Art Commission of The City of New York. The said drinking fountains are to be erected under the supervision of the Commissioner of Water Supply, Gas and Electricity, and the water therefor shall be supplied by the Department of Water Supply, Gas and Electricity without expense to the said society.

The fountains shall be placed as follows: East side of West st., north of Gansevoort st., midway of the Gansevoort pumping station of the high pressure fire service; on the east side of Trinity place, opposite 74 Trinity place; on the north side of Stuyvesant st., 60 feet west of 2d ave.; on the east side of 7th ave., between 15th and 16th sts., opposite 70 7th ave.; on the east side of Woodlawn road, about 300 feet south of Jerome ave. entrance to Woodlawn Cemetery; at the intersection of Stuyvesant place and Richmond terrace, New Brighton, S. I.

Adopted by the Board of Aldermen May 16, 1911.

Received from his Honor the Mayor June 6, 1911, without his approval or disapproval thereof; therefore, as provided in section 40 of the Greater New York Charter, the same took effect as if he had approved it.

No. 662.

Resolved, That in pursuance of the provisions of section 419 of the Greater New York Charter, the Chief Justice of the Court of Special Sessions of The City of New York be and he is hereby authorized and empowered to enter into a contract without public letting, for furniture and supplies for the new part of said court and for the Justices' and Clerk's offices to be installed on the ground floor of the new Criminal Courts Building, in the Borough of Manhattan (quarters formerly occupied by the Coroners), at a cost not to exceed the sum of six thousand six hundred dollars, (\$6,600).

Adopted by the Board of Aldermen May 16, 1911.

Received from his Honor the Mayor June 6, 1911, without his approval or disapproval thereof; therefore, as provided in section 40 of the Greater New York Charter, the same took effect as if he had approved it.

No. 663.

Resolved, That the following named persons be and they are hereby appointed City Surveyors: Alfred H. Redding, of 348 79th st., in the Borough of Brooklyn; William L. Mullen, of 72 Harrison st., Stapleton, in the Borough of Richmond; Charles Ferries, of 86 Kent ave., in the Borough of Brooklyn.

Adopted by the Board of Aldermen May 16, 1911.

Received from his Honor the Mayor June 6, 1911, without his approval or disapproval thereof; therefore, as provided in section 40 of the Greater New York Charter, the same took effect as if he had approved it.

No. 664.

Resolved, That in pursuance of the provisions of subdivision 8 of section 188 of the Greater New York Charter, the Board of Estimate and Apportionment be and it is hereby requested to authorize the Comptroller to issue special revenue bonds to the amount of six hundred and seventy-five dollars (\$675), the proceeds whereof to be used by the Department of Education for the purpose of grading and improving school site on Nostrand ave. and Sandford st., south of Willoughby ave., Brooklyn, for playground purposes.

Adopted by the Board of Aldermen May 16, 1911.

Received from his Honor the Mayor June 6, 1911, without his approval or disapproval thereof; therefore, as provided in section 40 of the Greater New York Charter, the same took effect as if he had approved it.

No. 665.

Resolved, That in pursuance of the provisions of subdivision 8 of section 188 of the Greater New York Charter, the Board of Estimate and Apportionment be and it is hereby requested to authorize the Comptroller to issue special revenue bonds to the amount of six hundred and sixty-six dollars and sixty-four cents (\$666.64), the proceeds whereof to be used by the District Attorney of Richmond County for the purpose of paying salary of Process Server for remainder of year 1911.

Adopted by the Board of Aldermen May 16, 1911.

Received from his Honor the Mayor June 6, 1911, without his approval or disapproval thereof; therefore, as provided in section 40 of the Greater New York Charter, the same took effect as if he had approved it.

No. 666.

Whereas, The Board of Estimate and Apportionment adopted the following resolution at a meeting held May 4, 1911:

Resolved, That the Board of Estimate and Apportionment, pursuant to the provisions of section 56 of the Greater New York Charter, hereby recommends to the Board of Aldermen the establishment in the office of the President of the Borough of Queens, of the position, in addition to those heretofore established, as follows:

| Title. | Rate per Diem. | Number of Incumbents. |
|--------------------------------------|----------------|-----------------------|
| Inspector of Sewer Construction..... | \$4 00 | Unlimited |

Resolved, That the Board of Aldermen hereby approves of and concurs in the above resolution and fixes the salary of said position as set forth therein.

Adopted by the Board of Aldermen May 16, 1911.

Received from his Honor the Mayor June 6, 1911, without his approval or disapproval thereof; therefore, as provided in section 40 of the Greater New York Charter, the same took effect as if he had approved it.

No. 667.

Whereas, The Board of Estimate and Apportionment adopted the following resolution at a meeting held May 4, 1911:

Resolved, That the Board of Estimate and Apportionment, pursuant to the provisions of section 56 of the Greater New York Charter, hereby recommends to the Board of Aldermen the establishment in the Nautical School in the Department of Education of the grade of position, in addition to those heretofore established, as follows:

| Title. | Rate per Annum. | Number of Incumbents. |
|--------------------------------|-----------------|-----------------------|
| Fireman, with maintenance..... | \$540 00 | 4 |

Resolved, That the Board of Aldermen hereby approves of and concurs in the above resolution and fixes the salary of said position as set forth therein.

Adopted by the Board of Aldermen May 16, 1911.

Received from his Honor the Mayor June 6, 1911, without his approval or disapproval thereof; therefore, as provided in section 40 of the Greater New York Charter, the same took effect as if he had approved it.

No. 668.

Resolved, That the Board of Estimate and Apportionment, pursuant to the provisions of section 56 of the Greater New York Charter, hereby recommends to the Board of Aldermen the establishment in the Fire Department of the grade of position, in addition to those heretofore established, as follows:

| Title. | Rate per Diem. | Number of Incumbents. |
|---------------------------|----------------|-----------------------|
| Foreman Steam Fitter..... | \$6 00 | 1 |

Resolved, That the Board of Aldermen hereby approves of and concurs in the above resolution and fixes the salary of said position as set forth therein.

Adopted by the Board of Aldermen May 16, 1911.

Received from his Honor the Mayor June 6, 1911, without his approval or disapproval thereof; therefore, as provided in section 40 of the Greater New York Charter, the same took effect as if he had approved it.

No. 669.

Whereas, The Board of Estimate and Apportionment adopted the following resolution at a meeting held May 4, 1911:

Resolved, That the Board of Estimate and Apportionment, pursuant to the provisions of section 56 of the Greater New York Charter, hereby recommends to the Board of Aldermen the establishment, in the office of Surrogate, Kings County, of the position, in addition to those heretofore established, as follows:

| Title. | Rate Per Annum. | Number of Incumbents. |
|-----------------|-----------------|-----------------------|
| Comparers | \$1,200 00 | 2 |

Resolved, That the Board of Aldermen hereby approves of and concurs in the above resolution and fixes the salary of said position as set forth therein.

Adopted by the Board of Aldermen May 16, 1911.

Received from his Honor the Mayor June 6, 1911, without his approval or disapproval thereof; therefore, as provided in section 40 of the Greater New York Charter, the same took effect as if he had approved it.

No. 670.

Whereas, The Board of Estimate and Apportionment adopted the following resolution at a meeting held May 4, 1911:

Resolved, That the Board of Estimate and Apportionment, pursuant to the provisions of section 56 of the Greater New York Charter, hereby recommends to the Board of Aldermen the establishment in the Fire Department of the position, in addition to those heretofore established, as follows:

| Title. | Rate Per Annum. | Number of Incumbents. |
|-----------------------------|-----------------|-----------------------|
| Inspector of Blasting | \$1,500 00 | 2 |

Resolved, That the Board of Aldermen hereby approves of and concurs in the above resolution and fixes the salary of said position as set forth therein.

Adopted by the Board of Aldermen May 16, 1911.

Received from his Honor the Mayor June 6, 1911, without his approval or disapproval thereof; therefore, as provided in section 40 of the Greater New York Charter, the same took effect as if he had approved it.

No. 671.

Whereas, The Board of Estimate and Apportionment adopted the following resolution at a meeting held May 4, 1911:

Resolved, That the Board of Estimate and Apportionment, pursuant to the provisions of section 56 of the Greater New York Charter, hereby recommends to the Board of Aldermen the establishment in the Department of Docks and Ferries of the position, in addition to those heretofore established, as follows:

| Title. | Rate Per Annum. | Number of Incumbents. |
|-------------------|-----------------|-----------------------|
| Storekeeper | \$1,800 00 | 1 |

Resolved, That the Board of Aldermen hereby approves of and concurs in the above resolution and fixes the salary of said position as set forth therein.

Adopted by the Board of Aldermen May 16, 1911.

Received from his Honor the Mayor June 6, 1911, without his approval or disapproval thereof; therefore, as provided in section 40 of the Greater New York Charter, the same took effect as if he had approved it.

No. 672.

Whereas, The Board of Estimate and Apportionment adopted the following resolution at a meeting held May 4, 1911:

Whereas, By opinions of the Corporation Counsel, as of June 28, 1910, and July 30, 1910, the Comptroller was advised that the payment of salaries of Janitors in the Department of Education is illegal, unless such salary shall have been established under the provisions of section 56 of the Greater New York Charter; and

Whereas, The matter of adjusting the compensation of Janitors and the fixation of their salaries under the provisions of section 56 of the Charter is now in the hands of a Special Committee of the Board of Estimate and Apportionment; therefore be it

Resolved, That, pursuant to the provisions of section 56 of the Charter, the Board of Estimate and Apportionment hereby recommends to the Board of Aldermen that, pending the report of said Committee, the compensation of Janitors in the Department of Education be fixed temporarily, and until further modified, in accordance with the following list:

| Position. | School. | Compensation. |
|-----------|--|----------------------|
| Janitor | No. 28, Manhattan | \$2,058 00 per annum |
| Janitor | No. 1, Brooklyn | 1,548 00 per annum |
| Janitor | No. 19, (Annex) Brooklyn | 732 00 per annum |
| Janitor | No. 5, (Old) Brooklyn | 1,428 00 per annum |
| Janitor | No. 18, The Bronx | 100 00 per month |
| Janitor | No. 75, Queens | 60 00 per month |
| Janitor | No. 90, Brooklyn | 80 00 per month |
| Janitor | No. 27, Queens | 60 00 per month |
| Janitor | No. 97C and 98A, Manhattan | 60 00 per month |
| Janitor | No. 19, (Annex) Brooklyn | 50 00 per month |
| Janitor | No. 17, Manhattan | 5,028 00 per annum |
| Janitor | No. 62, Brooklyn, additional compensation for care of Public School 61..... | 60 00 per month |
| Janitor | No. 5, Brooklyn, additional compensation for temporary care of Public School 5 (Old) | 65 00 per month |

Resolved, That the Board of Aldermen hereby approves of and concurs in the above resolution and fixes the compensation of said position as set forth therein.

Adopted by the Board of Aldermen May 16, 1911.

Received from his Honor the Mayor June 6, 1911, without his approval or disapproval thereof; therefore, as provided in section 40 of the Greater New York Charter, the same took effect as if he had approved it.

No. 673.

Resolved, That pursuant to subdivision 8, section 188, of the Charter of The City of New York, the Comptroller be and is hereby authorized to issue special revenue bonds to the amount of seventy-two hundred and thirty-five dollars and seventy-five cents (\$7,235.75), in lieu of the unassigned balance of the same amount reverting to the General Fund, to wit: Code 1829, President of the Borough of Queens, Bureau of Highways, Maintenance of Highways, Regular Employees; the proceeds whereof to be expended to pay the salaries of six (6) Foremen assigned as General Foremen in the Bureau of Highways, and for which no other provision has been made for payment.

Adopted by the Board of Aldermen May 16, 1911.

Received from his Honor the Mayor June 6, 1911, without his approval or disapproval thereof; therefore, as provided in section 40 of the Greater New York Charter, the same took effect as if he had approved it.

No. 674.

Resolved, That permission be and the same is hereby given to A. Posner, of 101 W. 93d st., to parade a man with an advertising sign through the streets and thoroughfares of the Borough of Manhattan, under the supervision of the Police Department. Such permission to continue only for the period of thirty days from the receipt hereof from his Honor the Mayor.

Adopted by the Board of Aldermen May 16, 1911.

Received from his Honor the Mayor June 6, 1911, without his approval or disapproval thereof; therefore, as provided in section 40 of the Greater New York Charter, the same took effect as if he had approved it.

No. 675.

Resolved, That permission be and the same is hereby given to Jennie Kaplan to place and keep a stand for the sale of newspapers and periodicals, upon payment of the usual license fee therefor, adjacent to the subway station in the triangle at 72d st. and Broadway, in the Borough of Manhattan, provided the said stand shall be erected so as to conform in all respects with the provisions of the ordinance in such case made and provided; the work to be done at her own expense, under the direction of the President of the Borough. Such permission to continue only during the pleasure of the Board of Aldermen.

Adopted by the Board of Aldermen May 16, 1911.

Received from his Honor the Mayor June 6, 1911, without his approval or disapproval thereof; therefore, as provided in section 40 of the Greater New York Charter, the same took effect as if he had approved it.

No. 676.

Resolved, That permission be and the same is hereby given to Carl Schmulh to erect, place and keep storm doors within the stoop line in front of 1840 Amsterdam ave., in the Borough of Manhattan, provided the said storm doors shall be erected so as to conform in all respects with the ordinance in such case made and provided, not be used for advertising purposes; the work to be done at his own expense, under the direction of the President of the Borough. Such permission to continue only during the pleasure of the Board of Aldermen.

Adopted by the Board of Aldermen May 16, 1911.

Received from his Honor the Mayor June 6, 1911, without his approval or disapproval thereof; therefore, as provided in section 40 of the Greater New York Charter, the same took effect as if he had approved it.

No. 667.

Resolved, That permission be and the same is hereby given to Louis T. Meyers to place and keep a watering trough on the sidewalk near the curb on the northeast corner of Grand st. and Caldwell ave., Maspeth, in the Borough of Queens; the work to be done and water supplied at his own expense, under the direction of the President of the Borough. Such permission to continue only during the pleasure of the Board of Aldermen.

Adopted by the Board of Aldermen May 16, 1911.

Received from his Honor the Mayor June 6, 1911, without his approval or disapproval thereof; therefore, as provided in section 40 of the Greater New York Charter, the same took effect as if he had approved it.

No. 678.

Resolved, That permission be and the same is hereby given to Charles L. Fox to parade a man with an advertising sign through the streets and thoroughfares of the Borough of Manhattan under the supervision of the Police Department. Such permission to continue only for the period of thirty days from the receipt hereof from his Honor the Mayor.

Adopted by the Board of Aldermen May 16, 1911.

Received from his Honor the Mayor June 6, 1911, without his approval or disapproval thereof; therefore, as provided in section 40 of the Greater New York Charter, the same took effect as if he had approved it.

No. 679.

Resolved, That permission be and the same is hereby given to Dominico Porco to place and keep a stand for bootblacking purposes upon payment of the usual license fee therefor, within the stoop line of the public property at 117 Flatbush ave., in the Borough of Brooklyn, provided the said stand shall be erected so as to conform in all respects with the provisions of the ordinance in such case made and provided; the work to be done at his own expense, under the direction of the President of the Borough. Such permission to continue only during the pleasure of the Board of Aldermen.

Adopted by the Board of Aldermen May 16, 1911.

Received from his Honor the Mayor June 6, 1911, without his approval or disapproval thereof; therefore, as provided in section 40 of the Greater New York Charter, the same took effect as if he had approved it.

No. 680.

Resolved, That pursuant to the provisions of chapter 97 of the Laws of 1911, an act to amend "an act in relation to legislation, constituting chapter 32 of the consolidated laws," in regard to the publication of laws passed by the legislature, in four newspapers in the County of New York, the "Bronx Star" (Democratic), whose place of publication is in the Borough of The Bronx, in the County of New York, is hereby designated as one of the two newspapers in which shall be published the Session Laws and Concurrent Resolutions of the Legislature of the State of New York for the year 1911, in said Borough.

Adopted by the Board of Aldermen May 16, 1911.

Received from his Honor the Mayor June 6, 1911, without his approval or disapproval thereof; therefore, as provided in section 40 of the Greater New York Charter, the same took effect as if he had approved it.

No. 681.

Resolved, That permission be and the same is hereby given to A. Taub to erect, place and keep two storm doors, one on the corner and one on the side, within the stoop line of his premises on the southwest corner of 30th st. and 7th ave., in the Borough of Manhattan, provided the said storm doors shall be erected so as to conform in all respects with the ordinance in such case made and provided, not be used for advertising purposes; the work to be done at his own expense, under the direction of the President of the Borough. Such permission to continue only during the pleasure of the Board of Aldermen.

Adopted by the Board of Aldermen May 16, 1911.

Received from his Honor the Mayor June 6, 1911, without his approval or disapproval thereof; therefore, as provided in section 40 of the Greater New York Charter, the same took effect as if he had approved it.

No. 682.

Resolved, That permission be and the same is hereby given to the American Talking Machine Co., of 368 Livingston st., Brooklyn, to parade a man with an advertising sign through the streets and thoroughfares of the Borough of Brooklyn, under the supervision of the Police Department, such permission to continue only for the period of thirty days from the receipt hereof from his Honor the Mayor.

Adopted by the Board of Aldermen May 16, 1911.

Received from his Honor the Mayor June 6, 1911, without his approval or disapproval thereof; therefore, as provided in section 40 of the Greater New York Charter, the same took effect as if he had approved it.

No. 683.

Resolved, That permission be and the same is hereby given to Jacob E. Dwin to place and keep show cases within the stoop line in front of 1697 Pitkin ave., in the Borough of Brooklyn, provided the said show cases shall be erected so as to conform in all respects with the provisions of the ordinance in such case made and provided; the work to be done at his own expense, under the direction of the President of the Borough, such permission to continue only during the pleasure of the Board of Aldermen.

Adopted by the Board of Aldermen May 16, 1911.

Received from his Honor the Mayor June 6, 1911, without his approval or disapproval thereof; therefore, as provided in section 40 of the Greater New York Charter, the same took effect as if he had approved it.

No. 684.

Resolved, That permission be and the same is hereby given to J. Sudendorf to place and keep a booth within the stoop line in front of 76-78 Church st., in the Borough of Manhattan, provided the said booth shall be erected so as to conform in all respects with the provisions of the ordinance in such case made and provided; the work to be done at his own expense, under the direction of the President of the Borough, such permission to continue only during the pleasure of the Board of Aldermen.

Adopted by the Board of Aldermen May 16, 1911.

Received from his Honor the Mayor June 6, 1911, without his approval or disapproval thereof; therefore, as provided in section 40 of the Greater New York Charter, the same took effect as if he had approved it.

No. 685.

Resolved, That permission be and the same is hereby given to P. H. Lennon to place and keep a watering trough on the sidewalk near the curb in front of the premises at the northeast corner of 167th st. and Jerome ave., Bronx; the work to be done and the water supplied at his own expense, under the direction of the Borough President. Such permission to continue only during the pleasure of the Board of Aldermen.

Adopted by the Board of Aldermen May 16, 1911.

Received from his Honor the Mayor June 6, 1911, without his approval or disapproval thereof; therefore, as provided in section 40 of the Greater New York Charter, the same took effect as if he had approved it.

No. 686.

Resolved, That it is recommended to the Commissioner of Water Supply, Gas and Electricity that a watering trough be located and maintained on the sidewalk near the curb on the southwest corner of 11th and Greenwich sts., in the Borough of Manhattan.

Adopted by the Board of Aldermen May 16, 1911.

Received from his Honor the Mayor June 6, 1911, without his approval or disapproval thereof; therefore, as provided in section 40 of the Greater New York Charter, the same took effect as if he had approved it.

No. 687.

Resolved, That permission be and the same is hereby given to Wolf Granowitz and Sam Wagloy to place and keep a booth within the stoop line in front of 195 Division st., in the Borough of Manhattan, provided the said booth shall be erected so as to conform in all respects with the provisions of the ordinance in such case made and provided; the work to be done at their own expense, under the direction of the President of the Borough, such permission to continue only during the pleasure of the Board of Aldermen.

Adopted by the Board of Aldermen May 16, 1911.

Received from his Honor the Mayor June 6, 1911, without his approval or disapproval thereof; therefore, as provided in section 40 of the Greater New York Charter, the same took effect as if he had approved it.

No. 688.

Resolved, That permission be and the same is hereby given to Mollie Maas to place and keep a show case within the stoop line in front of 159 Delancey st., in the Borough of Manhattan, provided the said show case shall be erected so as to conform in all respects with the provisions of the ordinance in such case made and provided; the work to be done at his own expense under the direction of the President of the Borough, such permission to continue only during the pleasure of the Board of Aldermen.

Adopted by the Board of Aldermen May 16, 1911.

Received from his Honor the Mayor June 6, 1911, without his approval or disapproval thereof; therefore, as provided in section 40 of the Greater New York Charter, the same took effect as if he had approved it.

No. 689.

Resolved, That permission be and the same is hereby given to Jacob Aronowitz to erect, place and keep an awning or marquee of iron and glass in front of 60 Rivington st., in the Borough of Manhattan, provided the said awning or marquee shall be erected so as to conform in all respects with the provisions of the ordinance in such case made and provided; the work to be done at his own expense, under the direction of the President of the Borough, such permission to continue only during the pleasure of the Board of Aldermen.

Adopted by the Board of Aldermen May 16, 1911.

Received from his Honor the Mayor June 6, 1911, without his approval or disapproval thereof; therefore, as provided in section 40 of the Greater New York Charter, the same took effect as if he had approved it.

No. 690.

Resolved, That permission be and the same is hereby given to G. F. Dumas and F. Delenne to erect, place and keep an awning or marquee of iron and glass in front of 941-943 8th ave., in the Borough of Manhattan, provided the said awning or marquee shall be erected so as to conform in all respects with the ordinance in such case made and provided, not be used for advertising purposes; the work to be done at their own expense, under the direction of the President of the Borough. Such permission to continue only during the pleasure of the Board of Aldermen.

Adopted by the Board of Aldermen May 16, 1911.

Received from his Honor the Mayor June 6, 1911, without his approval or disapproval thereof; therefore, as provided in section 40 of the Greater New York Charter, the same took effect as if he had approved it.

No. 691.

Resolved, That permission be and the same is hereby given to M. Sanfino to place and keep a barber pole within the stoop line in front of 103 Graham ave., in the Borough of Brooklyn, provided the said barber pole shall be erected so as to conform in all respects with the provisions of the ordinance in such case made and provided; the work to be done at his own expense, under the direction of the President of the Borough, such permission to continue only during the pleasure of the Board of Aldermen.

Adopted by the Board of Aldermen May 16, 1911.

Received from his Honor the Mayor June 6, 1911, without his approval or disapproval thereof; therefore, as provided in section 40 of the Greater New York Charter, the same took effect as if he had approved it.

No. 692.

Resolved, That permission be and the same is hereby given to L. Saphier, of 171 Lenox ave., to parade a man with an advertising sign through the streets and thoroughfares of the Borough of Manhattan, under the supervision of the Police Department. Such permission to continue only for a period of thirty days from the receipt hereof from his Honor the Mayor.

Adopted by the Board of Aldermen May 16, 1911.

Received from his Honor the Mayor June 6, 1911, without his approval or disapproval thereof; therefore, as provided in section 40 of the Greater New York Charter, the same took effect as if he had approved it.

No. 693.

Resolved, That permission be and the same is hereby given to Charles Bower to keep and maintain a watering trough on the sidewalk near the curb in front of premises 218 St. Nicholas ave., in the Borough of Manhattan; the work to be done and the water supplied at his own expense; such permission to continue only during the pleasure of the Board of Aldermen.

Adopted by the Board of Aldermen May 16, 1911.

Received from his Honor the Mayor June 6, 1911, without his approval or disapproval thereof; therefore, as provided in section 40 of the Greater New York Charter, the same took effect as if he had approved it.

No. 694.

Resolved, That permission be and the same is hereby given to Levy & Epstein to erect, place and keep a temporary awning or canopy in accordance with section 259a of the Code, across the sidewalk in front of 160-162 E. 112th st., in the Borough of Manhattan, provided the said awning or canopy shall be erected so as to conform in all respects with the provisions of the ordinance in such case made and provided; the work to be done at their own expense, under the direction of the President of the Borough. Such permission to continue only during the pleasure of the Board of Aldermen.

Adopted by the Board of Aldermen May 16, 1911.

Received from his Honor the Mayor June 6, 1911, without his approval or disapproval thereof; therefore, as provided in section 40 of the Greater New York Charter, the same took effect as if he had approved it.

No. 695.

Resolved, That permission be and the same is hereby given to M. Gerrity to erect, place and keep a storm door within the stoop line in the southeast corner of 56th st. and 5th ave., in the Borough of Brooklyn, provided the said storm door shall be erected so as to conform in all respects with the provisions of the ordinance in such case made and provided; the work to be done at his own expense, under the direction of the President of the Borough. Such permission to continue only during the pleasure of the Board of Aldermen.

Adopted by the Board of Aldermen May 16, 1911.

Received from his Honor the Mayor June 6, 1911, without his approval or disapproval thereof; therefore, as provided in section 40 of the Greater New York Charter, the same took effect as if he had approved it.

No. 696.

Resolved, That permission be and the same is hereby given to Josephson Bros. to place and keep a show case within the stoop line in front of their premises on 40th st., near the northwest corner of Broadway and 40th st., in the Borough of Manhattan, provided the said show case shall be erected so as to conform in all respects with the provisions of the ordinance in such case made and provided; the work to be done at their own expense, under the direction of the President of the Borough. Such permission to continue only during the pleasure of the Board of Aldermen.

Adopted by the Board of Aldermen May 16, 1911.

Received from his Honor the Mayor June 6, 1911, without his approval or disapproval thereof; therefore, as provided in section 40 of the Greater New York Charter, the same took effect as if he had approved it.

No. 697.

Resolved, That permission be and the same is hereby given to Charles Moser to erect, place and keep a storm door within the stoop line in front of the northwest corner of 1st ave. and 70th st., in the Borough of Manhattan, provided the said storm door shall be erected so as to conform in all respects with the provisions of the ordinance in such case made and provided; the work to be done at his own expense, under the direction of the President of the Borough. Such permission to continue only during the pleasure of the Board of Aldermen.

Adopted by the Board of Aldermen May 16, 1911.

Received from his Honor the Mayor June 6, 1911, without his approval or disapproval thereof; therefore, as provided in section 40 of the Greater New York Charter, the same took effect as if he had approved it.

No. 698.

Resolved, That permission be and the same is hereby given to the Memorial and Executive Committee of New York County Spanish War Veterans, to parade with music on Memorial Sunday afternoon, May 28, 1911, from the 12th Regiment Armory to St. Patrick's Cathedral, where the yearly service in memory of the soldier and sailor dead will take place. Parade in nowise to interfere with services which may be held in any place of worship along the line of march on that day.

Adopted by the Board of Aldermen May 16, 1911.

Received from his Honor the Mayor June 6, 1911, without his approval or disapproval thereof; therefore, as provided in section 40 of the Greater New York Charter, the same took effect as if he had approved it.

No. 699.

Resolved, That permission be and the same is hereby given to the Chilton Company to parade one man with an advertising sign through the streets and thoroughfares of Jamaica, Borough of Queens, under the supervision of the Police Department. Such permission to continue only for the period of thirty days from the receipt hereof from his Honor the Mayor.

Adopted by the Board of Aldermen May 16, 1911.

Received from his Honor the Mayor June 6, 1911, without his approval or disapproval thereof; therefore, as provided in section 40 of the Greater New York Charter, the same took effect as if he had approved it.

No. 700.

Resolved, That permission be and the same is hereby given to John J. Quigley to erect, place and keep a storm door on the 38th st. side of his premises on the southwest corner of 8th ave. and 38th st., in the Borough of Manhattan; provided the said storm door shall be erected so as to conform in all respects with the ordinance in such case made and provided, not be used for advertising purposes. The work to be done at his own expense, under the direction of the President of the Borough. Such permission to continue only during the pleasure of the Board of Aldermen.

Adopted by the Board of Aldermen May 16, 1911.

Received from his Honor the Mayor June 6, 1911, without his approval or disapproval thereof; therefore, as provided in section 40 of the Greater New York Charter, the same took effect as if he had approved it.

No. 701.

Resolved, That, in accordance with the provisions of section 249 of Part I. of the Code of Ordinances, permission be and the same is hereby given to the Salvation Army to erect, place and keep a balcony in front of its new building, 157 E. 125th st., in the Borough of Manhattan; provided said balcony shall be erected so as to conform in all respects with the provisions of the tenth paragraph of section 144 of the Building Code; said balcony to be erected at said army's own expense, under the direction and supervision of the President of the Borough. Such permission to continue only during the pleasure of the Board of Aldermen.

Adopted by the Board of Aldermen May 16, 1911.

Received from his Honor the Mayor June 6, 1911, without his approval or disapproval thereof; therefore, as provided in section 40 of the Greater New York Charter, the same took effect as if he had approved it.

No. 702.

Resolved, That permission be and the same is hereby given to Wm. A. Norris to erect, place and keep storm door on the corner of his premises, 325 Bowery, Borough of Manhattan, provided said storm door shall be erected so as to conform in all respects with the ordinances in such case made and provided, not be used for advertising purposes, the work to be done at his own expense, under the direction of the President of the Borough, such permission to continue only during the pleasure of the Board of Aldermen.

Adopted by the Board of Aldermen May 16, 1911.

Received from his Honor the Mayor June 6, 1911, without his approval or disapproval thereof; therefore, as provided in section 40 of the Greater New York Charter, the same took effect as if he had approved it.

No. 703.

Resolved, That permission be and the same is hereby given to Simon Bros. to erect, place and keep storm doors within the stoop line of their premises on the northeast corner of Lenox ave. and 133d st. (two on Lenox ave. and one on 133d st.), in the Borough of Manhattan; provided the said storm doors shall be erected so as to conform in all respects with the provisions of the ordinance in such case made and provided; the work to be done at their own expense, under the direction of the President of the Borough. Such permission to continue only during the pleasure of the Board of Aldermen.

Adopted by the Board of Aldermen May 16, 1911.

Received from his Honor the Mayor June 6, 1911, without his approval or disapproval thereof; therefore, as provided in section 40 of the Greater New York Charter, the same took effect as if he had approved it.

No. 704.

Resolved, That, pursuant to the provisions of section 419 of the Charter of the City of New York, the Board of Aldermen, deeming it for the public interest, hereby authorizes and empowers the President of the Borough of Queens to purchase in open market, instead of by contract at public letting, for the official use of the President of the Borough of Queens, three (3) automobiles, at a cost not to exceed the sum of six thousand dollars (\$6,000).

Adopted by the Board of Aldermen May 23, 1911.

Received from his Honor the Mayor June 6, 1911, without his approval or disapproval thereof; therefore, as provided in section 40 of the Greater New York Charter, the same took effect as if he had approved it.

No. 705.

Resolved, That, in pursuance of the provisions of subdivision 8 of section 188 of the Greater New York Charter, the Board of Estimate and Apportionment be and it hereby is requested to authorize the Comptroller to issue special revenue bonds to the amount of six thousand dollars (\$6,000), the proceeds whereof to be applied to the payment of the fees and expenses of the Municipal Explosives Commission for the year 1911.

Adopted by the Board of Aldermen May 23, 1911.

Received from his Honor the Mayor June 6, 1911, without his approval or disapproval thereof; therefore, as provided in section 40 of the Greater New York Charter, the same took effect as if he had approved it.

No. 706.

AN ORDINANCE providing for an issue of corporate stock in the sum of fifteen thousand dollars (\$15,000), to provide means for the removal of old bridge over Eastchester Bay in Pelham Bay Park, Borough of The Bronx, restoring the site thereof, and for expenses incidental thereto.

Be It Ordained by the Board of Aldermen of The City of New York as follows:

Section 1. The Board of Aldermen hereby approves of and concurs in the following resolution adopted by the Board of Estimate and Apportionment May 4, 1911, and authorizes the Comptroller to issue corporate stock of The City of New York to the amount and for the purposes therein specified:

Resolved, That, pursuant to the provisions of section 47 of the Greater New York Charter as amended, the Board of Estimate and Apportionment hereby approves of the issue of corporate stock of The City of New York to an amount not exceeding fifteen thousand dollars (\$15,000), for the purpose of providing means for the removal of old bridge over Eastchester Bay in Pelham Bay Park, Borough of The Bronx, restoring the site thereof, and for expenses incidental thereto, and that when authority therefor shall have been obtained from the Board of Aldermen, the Comptroller is authorized to issue corporate stock of The City of New York, in the manner provided by section 169 of the Greater New York Charter to an amount not exceeding fifteen thousand dollars (\$15,000), the proceeds whereof to be applied to the purposes aforesaid.

Adopted by the Board of Aldermen May 23, 1911.

Received from his Honor the Mayor June 6, 1911, without his approval or disapproval thereof; therefore, as provided in section 40 of the Greater New York Charter, the same took effect as if he had approved it.

No. 707.

Whereas, The Board of Estimate and Apportionment adopted the following resolution at a meeting held May 4, 1911:

Resolved, That the Board of Estimate and Apportionment, pursuant to the provisions of section 56 of the Greater New York Charter, hereby recommends to the Board of Aldermen the establishment in the Department of Water Supply, Gas and Electricity of the grades of position, in addition to those heretofore established, as follows:

| Title. | Rate per Annum. | Number of Incumbents. |
|--|-----------------|-----------------------|
| Inspector of Meters and Water Consumption..... | \$1,950 00 | 25 |
| Inspector of Meters and Water Consumption..... | 2,100 00 | 5 |
| Inspector of Meters and Water Consumption..... | 2,250 00 | 3 |

Resolved, That the Board of Aldermen hereby approves of and concurs in the above resolution and fixes the salary of said position as set forth therein.

Adopted by the Board of Aldermen May 23, 1911.

Received from his Honor the Mayor June 6, 1911, without his approval or disapproval thereof; therefore, as provided in section 40 of the Greater New York Charter, the same took effect as if he had approved it.

No. 708.

Whereas, The Board of Estimate and Apportionment adopted the following resolution at a meeting held May 4, 1911:

Resolved, That the Board of Estimate and Apportionment, pursuant to the provisions of section 56 of the Greater New York Charter, hereby recommends to the Board of Aldermen the establishment in the office of the Commissioners of Accounts of the positions and grades of positions, in addition to those heretofore established, as follows:

| Title. | Rate Per Annum. | Number of Incumbents. |
|--------------------------------|-----------------|-----------------------|
| Fuel Engineering Chemist | \$1,800 00 | 2 |
| Engineering Chemist | 1,500 00 | 1 |
| Coal Samplers | 1,200 00 | Unlimited |
| Stenographer | 1,050 00 | 1 |

Resolved, That the Board of Aldermen hereby approves of and concurs in the above resolution and fixes the salaries of said positions as set forth therein.

Adopted by the Board of Aldermen May 23, 1911.

Received from his Honor the Mayor June 6, 1911, without his approval or disapproval thereof; therefore, as provided in section 40 of the Greater New York Charter, the same took effect as if he had approved it.

No. 709.

Resolved, That in pursuance of the provisions of subdivision 8 of section 188 of the Greater New York Charter, the Board of Estimate and Apportionment be and it is hereby requested to authorize the Comptroller to issue special revenue bonds to the amount of one hundred and thirty-eight dollars and fifty cents, the proceeds whereof to be used by the Department of Parks, Manhattan and Richmond, for the purpose of paying increase in wages of a Pipefitter.

Adopted by the Board of Aldermen May 23, 1911.

Received from his Honor the Mayor June 6, 1911, without his approval or disapproval thereof; therefore, as provided in section 40 of the Greater New York Charter, the same took effect as if he had approved it.

No. 710.

AN ORDINANCE providing for an issue of three million one thousand one hundred and sixty-six dollars and five cents (\$3,001,166.05) to provide means for the payment of the awards and the interest thereon in the matter of acquiring title to certain lands and premises in the blocks bounded by Madison st., Market st., Henry st., Birmingham st.; by Monroe st., Market st., Madison st. and Pike st.; by Henry st., Market st., East Broadway and Pike st.; by East Broadway, Market st., Pike st. and Division st.; by Bayard st., Forsyth st., Canal st. and Eldridge st.; by Bayard st., Chrystie st., Forsyth st. and Canal st.; by Bayard st., Chrystie st., Canal st. and the Bowery in the Borough of Manhattan.

Be it Ordained by the Board of Aldermen of The City of New York as follows: Section 1. The Board of Aldermen hereby approves of and concurs in the following resolution adopted by the Board of Estimate and Apportionment May 11, 1911, and authorizes the Comptroller to issue corporate stock to the amount and for the purposes therein specified:

Resolved, That, pursuant to the provisions of section 47 of the Greater New York Charter, as amended, the Board of Estimate and Apportionment hereby approves of the issue of corporate stock of The City of New York, to an amount not exceeding three million and one thousand one hundred and sixty-six dollars and five cents (\$3,001,166.05), for the purpose of providing means for the payment of the awards and the interest thereon in the matter of acquiring title to certain lands and premises in the blocks bounded by Madison st., Market st., Henry st. and Birmingham st.; by Monroe st., Market st., Madison st. and Pike st.; by Henry st., Market st., East Broadway and Pike st.; by East Broadway, Market st., Pike st. and Division st.; by Bayard st., Forsyth st., Canal st. and Eldridge st.; by Bayard st., Chrystie st., Forsyth st. and Canal st.; by Bayard st., Chrystie st., Canal st. and the Bowery, in the Borough of Manhattan, City of New York, and that when authority therefor shall have been obtained from the Board of Aldermen, the Comptroller is authorized to issue corporate stock of The City of New York, in the manner provided by section 169 of the Greater New York Charter, to an amount not exceeding three million and one thousand one hundred and sixty-six dollars and five cents (\$3,001,166.05), the proceeds to be applied to the purposes aforesaid.

Adopted by the Board of Aldermen May 23, 1911.

Received from his Honor the Mayor June 6, 1911, without his approval or disapproval thereof; therefore, as provided in section 40 of the Greater New York Charter, the same took effect as if he had approved it.

No. 711.

Resolved, That in pursuance of the provisions of subdivision 8 of section 188 of the Greater New York Charter, the Board of Estimate and Apportionment be and it is hereby requested to authorize the Comptroller to issue special revenue bonds to the amount of fourteen hundred dollars (\$1,400), the proceeds whereof to be used by the Surrogate of Kings County for the purpose of providing means for the payment of the salaries of two Comparers at the rate of twelve hundred dollars (\$1,200) each, from June 1 to December 31, 1911.

Adopted by the Board of Aldermen May 23, 1911.

Received from his Honor the Mayor June 6, 1911, without his approval or disapproval thereof; therefore, as provided in section 40 of the Greater New York Charter, the same took effect as if he had approved it.

No. 712.

Resolved, That permission be and the same is hereby given to Samuel Krotenberg, with the consent of the occupants and owners of the respective premises, to stand between the hours of 7 a. m. and 6 p. m., except Sundays, with a moving van in the carriageway near the curb at the following point in the Borough of Manhattan, said thoroughfare being of sufficient width to admit of this privilege without interference to the public: Northwest corner 116th st. and 2d ave., provided that the space occupied by him be kept free and clear of any refuse whatever, and subject to supervision by the President of the Borough and the Commissioner of Street Cleaning; such permission to continue during the pleasure of the Board of Aldermen.

Adopted by the Board of Aldermen May 23, 1911.

Received from his Honor the Mayor June 6, 1911, without his approval or disapproval thereof; therefore, as provided in section 40 of the Greater New York Charter, the same took effect as if he had approved it.

No. 713.

Resolved, That permission be and the same is hereby given to F. Schneider, of 86 Bowery, to parade a man with an advertising sign through the streets and thoroughfares of the Borough of Manhattan, under the supervision of the Police Department. Such permission to continue only for the period of thirty days from the receipt hereof from his Honor the Mayor.

Adopted by the Board of Aldermen May 23, 1911.

Received from his Honor the Mayor June 6, 1911, without his approval or disapproval thereof; therefore, as provided in section 40 of the Greater New York Charter, the same took effect as if he had approved it.

No. 714.

Resolved, That permission be and the same is hereby given to Richard Webber to remove the old and erect, place and keep a new awning in front of 214 East 120th st., in the Borough of Manhattan, provided the said awning shall be erected so as to conform in all respects with the provisions of the ordinance in such case made and provided; the work to be done at his own expense, under the direction of the President of the Borough, such permission to continue only during the pleasure of the Board of Aldermen.

Adopted by the Board of Aldermen May 23, 1911.

Received from his Honor the Mayor June 6, 1911, without his approval or disapproval thereof; therefore, as provided in section 40 of the Greater New York Charter, the same took effect as if he had approved it.

No. 715.

Resolved, That permission be and the same is hereby given to Charles Meyers, with the consent of the occupants and owners of the respective premises, to stand between the hours of 7 a. m. and 6 p. m., except Sundays, with a moving van in the carriageway near the curb at the following point in the Borough of Manhattan, said thoroughfare being of sufficient width to admit of this privilege, without interference to the public: Southwest corner of 120th st. and 3d ave.; provided that the space occupied by him be kept free and clear of any refuse whatever, and subject to supervision by the President of the Borough and the Commissioner of Street Cleaning; such permission to continue only during the pleasure of the Board of Aldermen.

Adopted by the Board of Aldermen May 23, 1911.

Received from his Honor the Mayor June 6, 1911, without his approval or disapproval thereof; therefore, as provided in section 40 of the Greater New York Charter, the same took effect as if he had approved it.

No. 716.

Resolved, That permission be and the same is hereby given to Mr. John Fitzgerald to erect, place and keep storm door on the corner of his premises, 608 Grand st., Borough of Manhattan, provided said storm door shall be erected so as to conform in all respects with the ordinances in such case made and provided and not to be used for advertising purposes, the work to be done at his own expense under the direction of the President of the Borough; such permission to continue only during the pleasure of the Board of Aldermen.

Adopted by the Board of Aldermen May 23, 1911.

Received from his Honor the Mayor June 6, 1911, without his approval or disapproval thereof; therefore, as provided in section 40 of the Greater New York Charter, the same took effect as if he had approved it.

No. 717.

Resolved, That permission be and the same is hereby given to Joseph P. Farley to place and keep a booth within the stoop line in front of 893 Columbus ave., in the Borough of Manhattan, provided the said booth shall be erected so as to conform in all respects with the provisions of the ordinance in such case made and provided; the work to be done at his own expense, under the direction of the President of the Borough; such permission to continue only during the pleasure of the Board of Aldermen.

Adopted by the Board of Aldermen May 23, 1911.

Received from his Honor the Mayor June 6, 1911, without his approval or disapproval thereof; therefore, as provided in section 40 of the Greater New York Charter, the same took effect as if he had approved it.

No. 718.

Resolved, That permission be and the same is hereby given to Jacob Brenner to place and keep a showcase within the stoop line in front of 43 Avenue A, in the Borough of Manhattan, provided the said showcase shall be erected so as to conform in all respects with the provisions of the ordinance in such case made and provided; the work to be done at his own expense, under the direction of the President of the Borough; such permission to continue only during the pleasure of the Board of Aldermen.

Adopted by the Board of Aldermen May 23, 1911.

Received from his Honor the Mayor June 6, 1911, without his approval or disapproval thereof; therefore, as provided in section 40 of the Greater New York Charter, the same took effect as if he had approved it.

No. 719.

Resolved, That permission be and the same is hereby given to John Griffin to erect, place and keep two storm doors within the stoop line in front of 1579 2d ave., in the Borough of Manhattan, provided the said storm doors shall be erected so as to conform in all respects with the provisions of the ordinance in such case made and provided; the work to be done at his own expense, under the direction of the President of the Borough; such permission to continue only during the pleasure of the Board of Aldermen.

Adopted by the Board of Aldermen May 23, 1911.

Received from his Honor the Mayor June 6, 1911, without his approval or disapproval thereof; therefore, as provided in section 40 of the Greater New York Charter, the same took effect as if he had approved it.

No. 720.

Resolved, That permission be and the same is hereby given to M. L. Goldstone, of 1455 Broadway, to parade a man with an advertising sign through the streets and thoroughfares of the Borough of Manhattan, under the supervision of the Police Department; such permission to continue only for the period of thirty days from the receipt hereof from his Honor the Mayor.

Adopted by the Board of Aldermen May 23, 1911.

Received from his Honor the Mayor June 6, 1911, without his approval or disapproval thereof; therefore, as provided in section 40 of the Greater New York Charter, the same took effect as if he had approved it.

No. 721.

Resolved, That permission be and the same is hereby given to H. Koch, of 4 W. 125th st., to parade a man with an advertising sign through the streets and thoroughfares of the Borough of Manhattan, under the supervision of the Police Department; such permission to continue only for the period of thirty days from the receipt hereof from his Honor the Mayor.

Adopted by the Board of Aldermen May 23, 1911.

Received from his Honor the Mayor June 6, 1911, without his approval or disapproval thereof; therefore, as provided in section 40 of the Greater New York Charter, the same took effect as if he had approved it.

No. 722.

Resolved, That permission be and the same is hereby given to Henry Kuestner, Jr., of 57 W. 125th st., to parade a man with an advertising sign through the streets and thoroughfares of the Borough of Manhattan, under the supervision of the Police Department; such permission to continue only for the period of thirty days from the receipt hereof from his Honor the Mayor.

Adopted by the Board of Aldermen May 23, 1911.

Received from his Honor the Mayor June 6, 1911, without his approval or disapproval thereof; therefore, as provided in section 40 of the Greater New York Charter, the same took effect as if he had approved it.

No. 723.

Resolved, That permission be and the same is hereby given to Mollie Mayers to place and keep an ornamental post, surmounted by a lamp, on the sidewalk near the curb in front of 159-169 Delancey st., in the Borough of Manhattan, provided the said post and lamp shall be erected so as to conform in all respects with the provisions of the ordinance in such case made and provided, not be used for advertising purposes; the work to be done and illuminant supplied at her own expense, under the direction of the President of the Borough, said permission to continue only during the pleasure of the Board of Aldermen.

Adopted by the Board of Aldermen May 23, 1911.

Received from his Honor the Mayor June 6, 1911, without his approval or disapproval thereof; therefore, as provided in section 40 of the Greater New York Charter, the same took effect as if he had approved it.

No. 724.

Whereas, the Hon. James G. Tighe, for many years a member of the Legislature from the County of Kings, and for more than twenty years a member of the police bench of our City, which he graced to the satisfaction of all who appeared before him, has met with an untimely and unfortunate death; and

Whereas, In the sixty years of a well spent life, a strong political and social character, genial of disposition, kindly in dealing with his fellows, he endeared himself to all with whom he came into contact; therefore

Resolved, That the Board of Aldermen of the City of New York hereby records its sincere regret at the too early passing away of the Hon. James G. Tighe and condoles with his family on the great affliction which it has suffered; be it further

Resolved, That a copy hereof be transmitted to the said family of the Hon. James G. Tighe.

Adopted by the Board of Aldermen May 23, 1911.

Received from his Honor the Mayor June 6, 1911, without his approval or disapproval thereof; therefore, as provided in section 40 of the Greater New York Charter, the same took effect as if he had approved it.

No. 725.

Resolved, That it is recommended to the Commissioner of Water Supply, Gas and Electricity that two lampposts be erected, street lamps placed thereon and lighted on the sidewalk near the curb in front of the Evangelical Frieden Church, corner of Ridgewood and Nicholas aves., in the Borough of Brooklyn.

Adopted by the Board of Aldermen May 23, 1911.

Received from his Honor the Mayor June 6, 1911, without his approval or disapproval thereof; therefore, as provided in section 40 of the Greater New York Charter, the same took effect as if he had approved it.

No. 726.

Resolved, That permission be and the same is hereby given to Henry Glickman to place and keep a watering trough on the sidewalk near the curb in front of 104 National ave., Corona, in the Borough of Queens; the work to be done and water supplied at his own expense under the direction of the President of the Borough, such permission to continue only during the pleasure of the Board of Aldermen.

Adopted by the Board of Aldermen May 23, 1911.

Received from his Honor the Mayor June 6, 1911, without his approval or disapproval thereof; therefore, as provided in section 40 of the Greater New York Charter, the same took effect as if he had approved it.

No. 727.

Resolved, That permission be and the same is hereby given to Nicholas Eufimio to place and keep a booth within the stoop line in front of 211-215 Bleeker st., in the Borough of Brooklyn, provided the said booth shall be erected so as to conform in all respects with the provisions of the ordinance in such case made and provided; the work to be done at his own expense, under the direction of the President of the Borough, such permission to continue only during the pleasure of the Board of Aldermen.

Adopted by the Board of Aldermen May 23, 1911.

Received from his Honor the Mayor June 6, 1911, without his approval or disapproval thereof; therefore, as provided in section 40 of the Greater New York Charter, the same took effect as if he had approved it.

No. 728.

Resolved, That permission be and the same is hereby given to William Knockenhauer to erect, place and keep a storm door within the stoop line in front of 203 10th ave., in the Borough of Manhattan, provided the said storm door shall be erected so as to conform in all respects with the provisions of the ordinance in such case made and provided; the work to be done at his own expense, under the direction of the President of the Borough, such permission to continue only during the pleasure of the Board of Aldermen.

Adopted by the Board of Aldermen May 23, 1911.

Received from his Honor the Mayor June 6, 1911, without his approval or disapproval thereof; therefore, as provided in section 40 of the Greater New York Charter, the same took effect as if he had approved it.

No. 729.

Resolved, That permission be and the same is hereby given to Mrs. Martin Grealish to erect, place and keep storm door on the corner of her premises, northeast corner 25th street and 10th ave., Borough of Manhattan, provided said storm door shall be erected so as to conform in all respects with the ordinances in such case made and provided, not to be used for advertising purposes, the work to be done at her own expense, under the direction of the President of the Borough, such permission to continue only during the pleasure of the Board of Aldermen.

Adopted by the Board of Aldermen May 23, 1911.

Received from his Honor the Mayor June 6, 1911, without his approval or disapproval thereof; therefore, as provided in section 40 of the Greater New York Charter, the same took effect as if he had approved it.

No. 730.

Resolved, That permission be and the same is hereby given to William F. McAvoy to place and keep a booth within the stoop line in front of 101 W. 145th st., in the Borough of Manhattan, provided the said booth shall be erected so as to conform in all respects with the provisions of the ordinance in such case made and provided; the work to be done at his own expense, under the direction of the President of the Borough; such permission to continue only during the pleasure of the Board of Aldermen.

Adopted by the Board of Aldermen May 23, 1911.

Received from his Honor the Mayor June 6, 1911, without his approval or disapproval thereof; therefore, as provided in section 40 of the Greater New York Charter, the same took effect as if he had approved it.

No. 731.

Resolved, That permission be and the same is hereby given to Henry W. Unger to erect, place and keep a storm door within the stoop line in front of the entrance to the basement of 979 2d ave., in the Borough of Manhattan, provided the said storm door shall be erected so as to conform in all respects with the provisions of the ordinance in such case made and provided; the work to be done at his own expense, under the direction of the President of the Borough; such permission to continue only during the pleasure of the Board of Aldermen.

Adopted by the Board of Aldermen May 23, 1911.

Received from his Honor the Mayor June 6, 1911, without his approval or disapproval thereof; therefore, as provided in section 40 of the Greater New York Charter, the same took effect as if he had approved it.

No. 732.

Resolved, That the following named persons be and they are hereby appointed Commissioners of Deeds:

Morris Leight, 839 Hunts Point ave., The Bronx.

John H. Durack, 51 Clark st., Brooklyn; Theodore E. Auerbach, 57 Harman st., Brooklyn.

James G. Wallace, Jr., 144 E. 48th st., Manhattan.

David C. Hirsch, 167 W. 72d st., Manhattan; Albert D. McGuire, 107 W. 88th st., Manhattan; Karl G. Gottfried, 1931 Broadway, Manhattan.

Max Bab, 119 W. 138th st., Manhattan; Louis Cohn, 502 W. 148th st., Manhattan.

Bernard Nevelson, 720 W. 181st st., Manhattan.

Francis A. Lowe, Far Rockaway, Queens; Jacob N. Kuh, Fairview ave., Rockaway Beach, Queens.

Keron F. Dwyer, 226 W. 108th st., Manhattan; F. J. McCaslin, 3234 Broadway, Manhattan.

C. F. Lamont, 469 4th st., Brooklyn.

Josephine Thompson, 94 Concord st., Brooklyn.

Anna M. F. Heidt, 163 Tompkins ave., Brooklyn; Robert H. Poggenburg, 1417 Sterling place, Brooklyn; Kenneth Morle, 137 Ft. Greene place, Brooklyn; Donald R. McIntyre, 190 Argyle road, Brooklyn.

Geo. F. Handel, 45 W. 11th st., Manhattan; Edward J. Kelly, 230 W. 11th st., Manhattan.

August Walter, 525 E. 85th st., Manhattan; Hubert T. Madden, 87 E. 108th st., Manhattan.

Chas. J. Goldstein, 13 E. 112th st., Manhattan.

S. J. Vanderbeek, 34 6th ave., Brooklyn; Isaac Roth, 170 Hart st., Brooklyn;

Louis Burstein, 802 Broadway, Brooklyn; Meyer Stalowitz, 262 Ellery st., Brooklyn;

Jacob Weiss, 73 Avenue D, Manhattan.

John T. Quinlan, 220 W. 41st st., Manhattan.

D. S. Abrams, 279 Court st., Brooklyn; Henry W. Van Alen, 215 Montague st., Brooklyn; George R. Lewis, 355 Pearl st., Brooklyn.

Frank Erregger, 2579 Atlantic ave., Brooklyn; Thomas A. Kennedy, 2590 Atlantic ave., Brooklyn; Angelo Cogliano, 10 Norman place, Brooklyn; Henry Kivowitz, 1507 Eastern parkway, Brooklyn.

Louis Ushkow, 784 Washington st., Manhattan.

Oscar Mueller, Grand st. and Jefferson ave., Maspeth, Queens.

William B. Walsh, 522 4th ave., Long Island City, Queens; R. Leslie Smith, 12 Riker ave., Woodside, Queens; Jane K. Allen, 538 2d ave., Long Island City, Queens.

Wm. E. Butler, 113 Halsey st., Brooklyn.

George H. Disbrow, Jr., 197 Cornelia st., Brooklyn; Frank Dressler, 14 Granite st., Brooklyn; Sarah A. Hestrey, 281 Linden st., Brooklyn.

Robert D. Tape, 4147 3d ave., The Bronx; Simon Cohen, 480 E. 141st st., The Bronx; Thomas F. Kane, Harts Island, The Bronx.

Peter J. O'Reilly, 126 Egbert ave., West New Brighton, Richmond.

Jacob H. Gredinger, 1715 Washington ave., The Bronx.

Frank Bulkley, 73 E. 92d st., Manhattan; Alfred L. Lesser, 50 E. 89th st., Manhattan; Harvey B. Sparks, 103 E. 86th st., Manhattan.

John A. Brendel, 2529 Atlantic ave., Brooklyn; Joseph C. Galbo, 370 Bradford st., Brooklyn.

John Jones, 415 E. 10th st., Manhattan; James J. Dezell, 235 W. 16th st., Manhattan.

Timothy J. Slattery, 457 Court st., Brooklyn; John H. Hollmer, 920 Gravesend ave., Brooklyn; Lila W. Seaman, 172 Remsen st., Brooklyn.

Isidore Witkind, 927 Fox st., The Bronx; Wm. Wetterer, 1124 Jackson ave., The Bronx; Patrick Monahan, 4415 3d ave., The Bronx; T. Bell, 381 E. 153d st., The Bronx; Nathan Bardach, 960 Stebbins ave., The Bronx.

Gerald Morrell, 427 E. 158th st., The Bronx; John N. Gillispie, 1761 Washington ave., The Bronx.

William A. Bacher, 955 Broadway, Brooklyn.

Charles J. Steuerman, 10 E. 103d st., Manhattan; Henry Dorfman, 131 Park row, Manhattan; Dinah Berkowitz, 76 Varet st., Brooklyn; Max Lessler, 60 Canal st., Manhattan.

George W. Amato, 305 E. 31st st., Manhattan.

Maxwell D. Frant, 142 Ten Eyck st., Brooklyn.

Monte London, 64 W. 115th st., Manhattan; Margaret R. Reilly, 117 Ralph ave., Brooklyn.

George J. Bourke, Jr., 462 58th st., Brooklyn; James Watters, 5522 5th ave., Brooklyn.

P. S. Townshend, 529 E. 29th st., Brooklyn; Elwood M. Townsend, 682 Eastern parkway, Brooklyn; Julius Ruger, 35 Troy ave., Brooklyn; John Hill, 156 Rogers ave., Brooklyn; L. L. Levine, 1106 Prospect place, Brooklyn.

Henry Nordheim, 1941 Fowler ave., The Bronx.

Lillian L. Levey, 111 S. 2d st., Brooklyn.

William J. Fitzgerald, 1816 Holland ave., Van Nest, The Bronx; Wm. F. M. Marshall, 201 W. 63d st., Manhattan.

David J. Daly, 728 Rogers ave., Brooklyn; Luke J. Marshall, 1572 E. 18th st., Brooklyn.

Sigmund Heitler, 106 E. 82d st., Manhattan.

Henry A. Sternberg, 162 Essex st., Manhattan.

Anna A. Byrne, 23 Manhattan ave., Manhattan; Edward Landon Carter, 67 W. 107th st., Manhattan.

Hiram D. Messenger, 361 Hillside ave., Queens; Edward R. Carman, 32 Ackroyd ave., Jamaica, Queens; Harry S. Jobs, Jamaica, Queens.

Morris Nauer, 33 Goerck st., Manhattan.

James S. Easlie, 24 N. Parsons ave., Flushing, Queens; Percival E. Maurer, 404 Sanford ave., Flushing, Queens.

Dorothy A. Murray, 6 Wall st., Manhattan; Frank J. Pillsbury, 12 W. 131st st., Manhattan.

Thomas F. Kilroe, 413 W. 40th st., Manhattan.

Geo. W. McCarthy, 25 Hancock place, Manhattan; Elkan L. Wasserman, 120 E. 115th st., Manhattan.

Stanislao Verusio, 176 Hester st., Manhattan; Morris Kraus, 222 E. 13th st., Manhattan.

Sidney N. Smith, 542 W. 140th st., Manhattan; Robert F. Conley, 412 St. Nicholas ave., Manhattan.

Adopted by the Board of Aldermen, June 6, 1911.

No. 733.

Resolved, That permission be and the same is hereby given to the Jenkins Orphan Brass Band and Jubilee Concert Company to parade through the streets and thoroughfares of The City of New York on each day from June 10 to June 20, 1911, inclusive, under the supervision of the Police Department.

Adopted by the Board of Aldermen, June 6, 1911.

Approved by the Mayor, June 9, 1911.

P. J. SCULLY, City Clerk.

TENEMENT HOUSE DEPARTMENT.

Annual Report for Year Ending December 31, 1910.

New York, March 2, 1911.

Hon. WILLIAM J. GAYNOR, Mayor of The City of New York:

Sir—I have the honor to submit herewith the annual report of the Tenement House Department for the year ending December 31, 1910, as directed by section 1333 of the Charter of The City of New York. Respectfully,

JOHN J. MURPHY, Commissioner.

Number of Tenements (Buildings).

| | Manhattan. | The Bronx. | Brooklyn. | Queens. | Richmond. | New York City. |
|--------------------|------------|------------|-----------|---------|-----------|----------------|
| January 1, 1910. | | | | | | |
| New Law | 4,134 | 2,233 | 7,637 | 1,892 | 8 | 15,904 |
| Old Law | 38,047 | 5,315 | 40,370 | 2,599 | 552 | 86,883 |
| Total | 42,181 | 7,548 | 48,007 | 4,491 | 560 | 102,787 |
| December 31, 1910. | | | | | | |
| New Law | 4,388 | 2,977 | 8,377 | 2,093 | 11 | 17,846 |
| Old Law | 37,485 | 5,220 | 39,737 | 2,549 | 538 | 85,529 |
| Total | 41,873 | 8,197 | 48,114 | 4,642 | 549 | 103,375 |

Number of Apartments in Tenements.

| | Manhattan. | The Bronx. | Brooklyn. | Queens. | Richmond. | New York City. |
|--------------------|------------|------------|-----------|---------|-----------|----------------|
| January 1, 1910. | | | | | | |
| New Law | 104,065 | 36,936 | 64,762 | 7,932 | 50 | 213,745 |
| Old Law | 406,324 | 35,582 | 183,342 | 10,645 | 2,023 | 637,916 |
| Total | 510,389 | 72,518 | 248,104 | 18,577 | 2,073 | 851,661 |
| December 31, 1910. | | | | | | |
| New Law | 112,800 | 49,155 | 70,065 | 8,916 | 63 | 240,999 |
| Old Law | 403,268 | 35,264 | 181,210 | 10,447 | 1,968 | 632,157 |
| Total | 516,068 | 84,419 | 251,275 | 19,363 | 2,031 | 873,156 |

Changes in Tenement Accommodations, January 1 to December 31, 1910.

| | Man- hattan. | The Brook- Bronx. lyn. | Queens. | Rich- mond. | New York City. |
|---|-----------------|---------------------------|---------|----------------|----------------------|
| Houses. | | | | | |
| New Law— | | | | | |
| Added | 254 | 744 | 744 | 202 | 3 1,947 |
| Demolished or taken from tenement class | | | 4 | 1 | 5 |
| Old Law— | | | | | |
| Added* | 314 | 1 | 212 | 16 | 7 550 |
| Demolished or taken from tenement class | 876 | 96 | 845 | 66 | 21 1,904 |
| Apartments. | | | | | |
| New Law— | | | | | |
| Added | 8,735 | 12,219 | 5,316 | 987 | 13 27,270 |
| Demolished or taken from tenement class | | | 13 | 3 | 16 |
| Old Law— | | | | | |
| Added* | 1,729 | 3 | 800 | 57 | 22 2,611 |
| Demolished or taken from tenement class | 4,785 | 321 | 2,932 | 255 | 77 8,370 |

*Formerly not classed as tenements; now included in tenement class.

Old Law Tenements Classified According to Departmental Action, January 1, 1910.

| | Man- hattan. | The Brook- Bronx. lyn. | Queens. | Rich- mond. | New York City. |
|---|-----------------|---------------------------|---------|----------------|----------------------|
| Number of houses structural work done | 7,185 | 1,511 | 1,534 | 79 | 15 10,324 |
| Number of houses structural orders pending | 10,538 | 1,123 | 6,185 | 162 | 51 18,059 |
| Number of houses subject to structural orders | 20,324 | 2,681 | 32,651 | 2,358 | 486 58,500 |
| Total old law tenements, Jan. 1, 1910 | 38,047 | 5,315 | 40,370 | 2,599 | 552 86,883 |

Departmental Action, January 1 to December 31, 1910.

| | Man- hattan. | The Brook- Bronx. lyn. | Queens. | Rich- mond. | New York City. |
|---|-----------------|---------------------------|---------|----------------|----------------------|
| Number of houses structural work completed | 5,101 | 1,044 | 2,969 | 101 | 30 9,245 |
| Number of houses structural orders issued | 4,943 | 1,727 | 8,124 | 121 | 37 14,952 |
| Houses taken from tenement class or demolished, which— | | | | | |
| Had structural work done..... | 91 | 7 | 20 | 2 | 1 121 |
| Had structural orders pending... | 362 | 41 | 192 | 5 | 3 603 |
| Were subject to structural orders | 423 | 48 | 633 | 59 | 17 1,180 |
| Houses found to be old law tenements not formerly so classed... | 314 | 1 | 212 | 16 | 7 550 |

Old Law Tenements Classified According to Departmental Action, December 31, 1910.

| | Man- hattan. | The Brook- Bronx. lyn. | Queens. | Rich- mond. | New York City. |
|---|-----------------|---------------------------|---------|----------------|----------------------|
| Number of houses structural work done | 12,195 | 2,548 | 4,483 | 178 | 44 19,448 |
| Number of houses structural orders pending | 10,018 | 1,765 | 11,148 | 177 | 55 23,163 |
| Number of houses subject to structural orders | 15,272 | 907 | 24,106 | 2,194 | 439 42,918 |
| Total old law tenements | 37,485 | 5,220 | 39,737 | 2,549 | 538 85,529 |

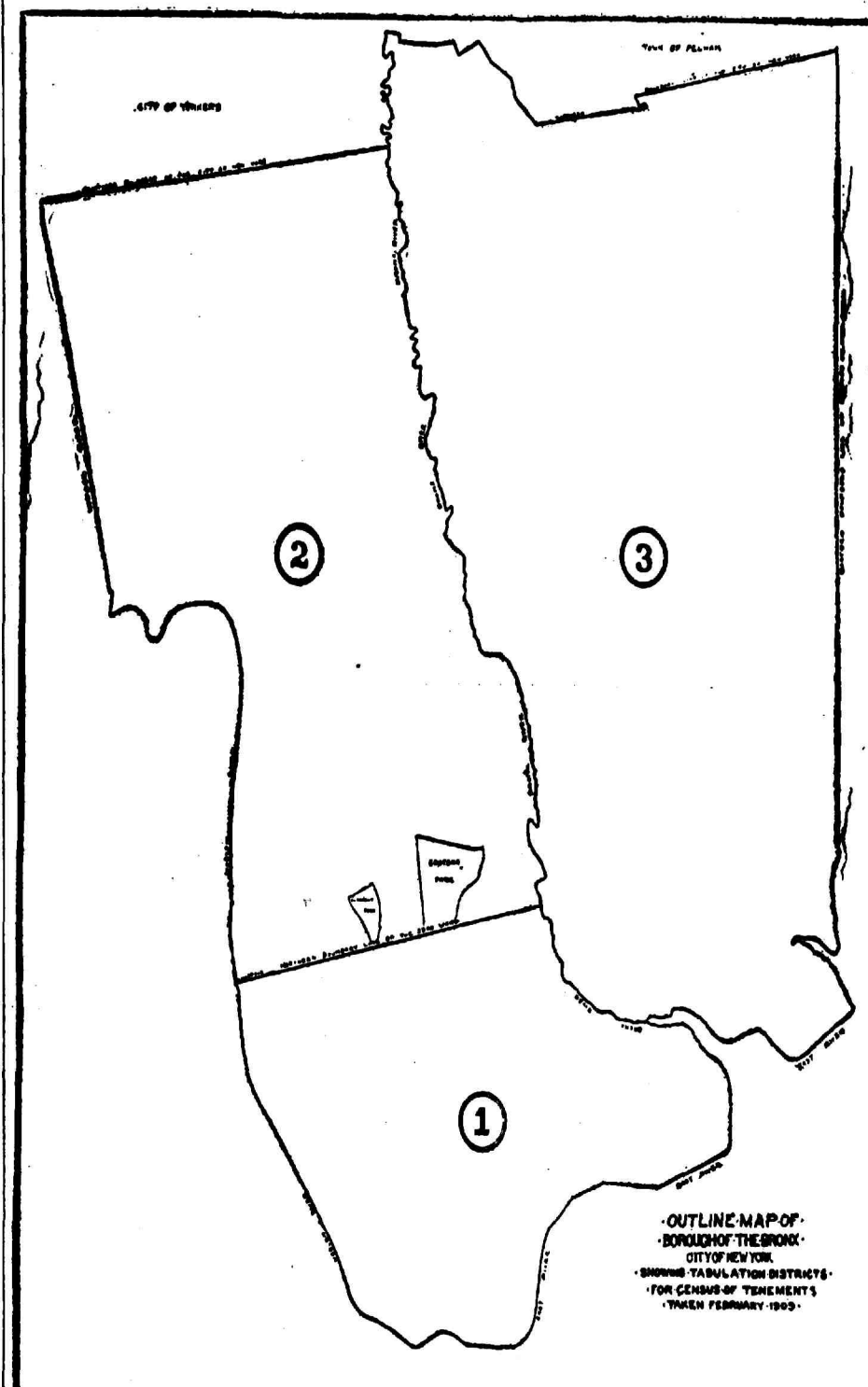
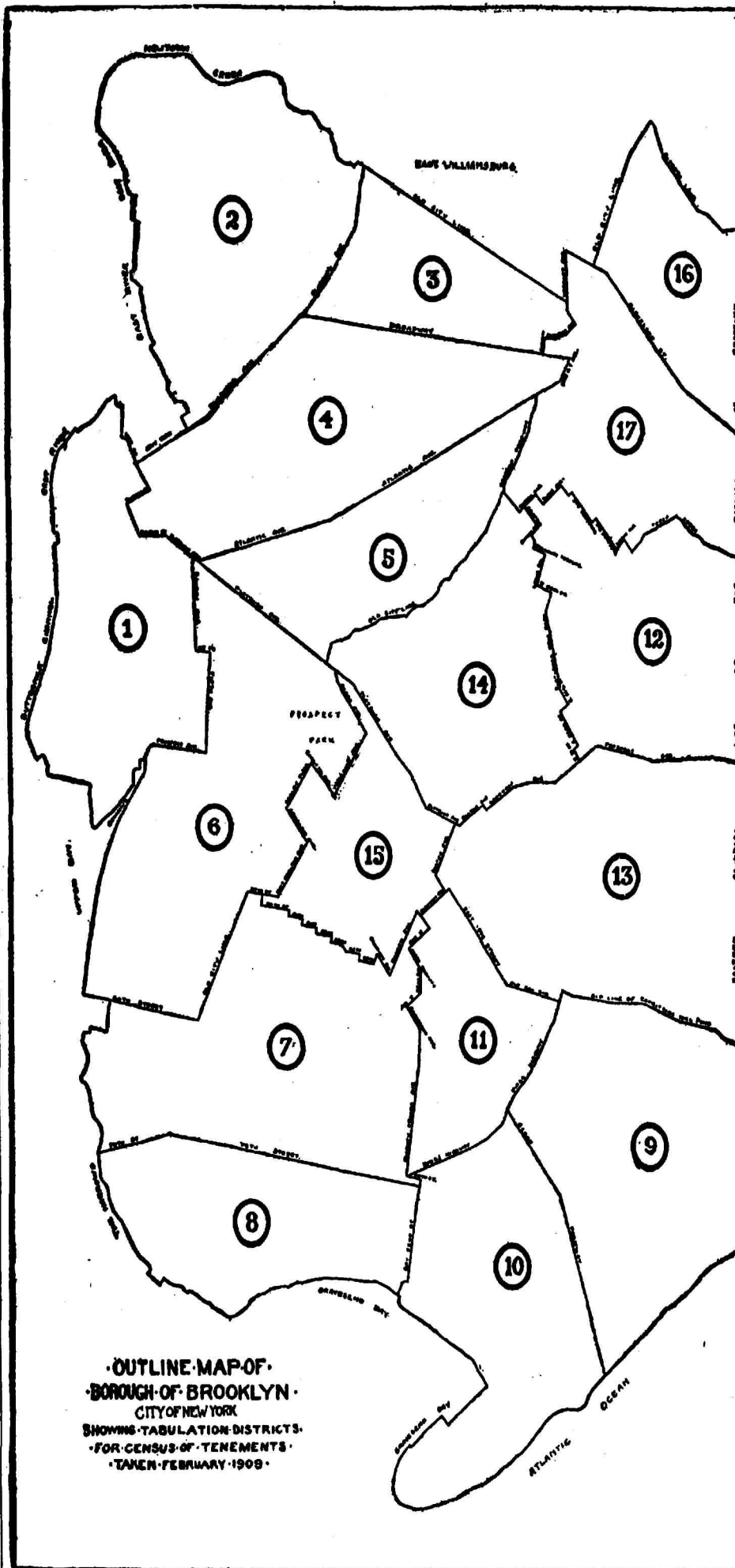
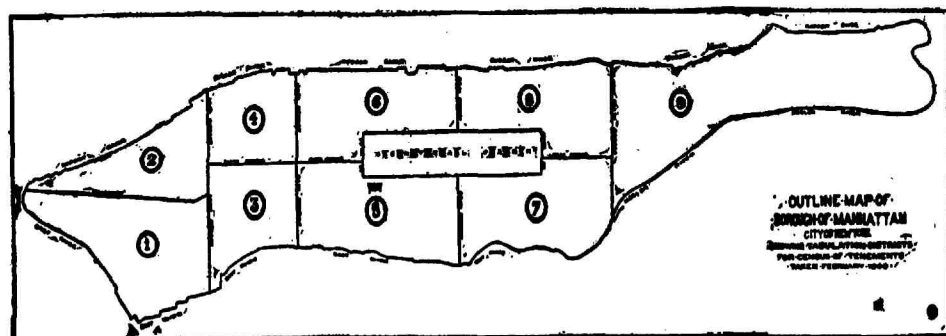
Number of Dark Rooms and School Sinks.

| | Man- hattan. | The Brook- Bronx. lyn. | Queens. | Rich- mond. | New York City. |
|--|-----------------|---------------------------|---------|----------------|----------------------|
| January 1, 1910. | | | | | |
| Number rooms opening on inadequate shaft | 9,275 | 702 | 13,893 | 627 | 28 24,525 |
| Number rooms inadequate window to adjoining room | 36,241 | 529 | 54,886 | 3,435 | 229 95,320 |
| Number rooms opening on covered shaft | 66,440 | 2,119 | 65,209 | 1,302 | 70 135,140 |
| Number rooms without windows... | 32,763 | 1,071 | 58,544 | 3,376 | 213 95,967 |
| Number school sinks | 723 | 15 | 440 | 606 | 104 1,888 |
| December 31, 1910. | | | | | |
| Number rooms opening on inadequate shaft | 7,322 | 523 | 12,840 | 605 | 28 21,318 |
| Number rooms inadequate window to adjoining room..... | 28,646 | 409 | 50,197 | 3,214 | 210 82,676 |
| Number rooms opening on covered shaft | 48,399 | 1,681 | 59,522 | 1,248 | 64 110,914 |
| Number rooms without windows... | 20,920 | 853 | 49,727 | 3,067 | 205 74,772 |
| Number of school sinks | 625* | 8 | 214 | 554 | 88 1,390* |

*In this number is included cases where the school sink structure has been removed, but not all the requirements of the law have been met; also cases where the fixture cannot be removed at present owing to lack of proper sewer connection.

Number of Rooms Without Windows December 31, 1910, According to Departmental Action.

| | Man- hattan. | The Brook- Bronx. lyn. | Queens. | Rich- mond. | New York City. |
|-------------------------|-----------------|---------------------------|---------|----------------|----------------------|
| Orders pending | 20,748 | 727 | 28,106 | 240 | 23 49,844 |
| Subject to orders | 172 | 126 | 21,621 | 2,827 | 182 24,928 |
| Total..... | 20,920 | 853 | 49,727 | 3,067 | 205 74,772 |



New Law Tenements, January 1 to December 31, 1910, Inclusive.

| | | Number January 1, 1910. | | Number Added January 1 to December 31. | | No. Demolished or Taken from Tenem't House Class. | | Number December 31, 1910. | |
|------------------------|--|----------------------------|------------|--|------------|---|------------|------------------------------|------------|
| | | Houses. | Apartm'ts. | Houses. | Apartm'ts. | Houses. | Apartm'ts. | Houses. | Apartm'ts. |
| Manhattan. | | | | | | | | | |
| District 1. | South of 14th street, east of Broadway..... | 663 | 16,725 | 21 | 556 | | | 684 | 17,281 |
| District 2. | South of 14th street, west of Broadway..... | 165 | 4,173 | 8 | 237 | | | 173 | 4,410 |
| District 3. | 14th to 40th streets, east of 6th avenue..... | 142 | 4,096 | 5 | 121 | | | 147 | 4,217 |
| District 4. | 14th to 40 streets, west of 6th avenue..... | 26 | 746 | 4 | 109 | | | 30 | 855 |
| District 5. | 40th to 86th streets, east of 6th avenue..... | 316 | 9,214 | 9 | 370 | | | 325 | 9,584 |
| District 6. | 40th to 86th streets, west of 6th avenue..... | 80 | 2,528 | 10 | 495 | | | 90 | 3,023 |
| District 7. | 86th to 130th streets, east of Lenox avenue..... | 852 | 20,915 | 11 | 306 | | | 863 | 21,221 |
| District 8. | 86th to 130th streets, west of Lenox avenue..... | 507 | 13,021 | 71 | 2,677 | | | 578 | 15,698 |
| District 9. | North of 130th street..... | 1,383 | 32,647 | 115 | 3,864 | | | 1,498 | 36,511 |
| Manhattan Borough..... | | 4,134 | 104,065 | 254 | 8,735 | | | 4,388 | 112,800 |
| The Bronx.* | | | | | | | | | |
| District 1. | Twenty-third Ward..... | 1,493 | 27,449 | 390 | 7,111 | | | 1,883 | 34,560 |
| District 2. | Twenty-fourth Ward, west..... | 685 | 9,230 | 345 | 5,031 | | | 1,030 | 14,270 |
| District 3. | Twenty-fourth Ward, east..... | 55 | 248 | 9 | 77 | | | 64 | 325 |
| Bronx Borough..... | | 2,233 | 36,936 | 744 | 12,219 | | | 2,977 | 49,155 |
| Brooklyn. | | | | | | | | | |
| District 1..... | | 49 | 782 | 28 | 224 | 1 | 4 | 76 | 1,002 |
| District 2..... | | 557 | 9,588 | 66 | 1,050 | | | 623 | 10,638 |
| District 3..... | | 1,217 | 7,467 | 50 | 260 | | | 1,267 | 7,727 |
| District 4..... | | 844 | 17,533 | 53 | 330 | | | 897 | 17,863 |
| District 5..... | | 946 | 5,793 | 96 | 675 | | | 1,042 | 6,468 |
| District 6..... | | 738 | 5,020 | 150 | 1,061 | | | 888 | 6,081 |
| District 7..... | | 222 | 1,139 | 85 | 384 | | | 307 | 1,523 |
| District 8..... | | 11 | 48 | 13 | 66 | | | 24 | 114 |
| District 9..... | | 12 | 50 | | | | | 12 | 50 |
| District 10..... | | 21 | 85 | 6 | 18 | | | 27 | 103 |
| District 11..... | | 11 | 48 | 8 | 37 | | | 19 | 85 |
| District 12..... | | 310 | 1,477 | 1 | 6 | | | 311 | 1,483 |
| District 13..... | | 14 | 65 | 19 | 87 | | | 33 | 152 |
| District 14..... | | 229 | 1,160 | 58 | 304 | | | 287 | 1,464 |
| District 15..... | | 89 | 307 | 37 | 252 | | | 126 | 559 |
| District 16..... | | 462 | 1,903 | 8 | 55 | | | 470 | 1,958 |
| District 17..... | | 1,905 | 12,297 | 66 | 507 | 3 | 9 | 1,968 | 12,795 |
| Brooklyn Borough..... | | 7,637 | 64,762 | 744 | 5,316 | 4 | 13 | 8,377 | 70,065 |
| Queens Borough..... | | 1,892 | 7,932 | 202 | 987 | 1 | 3 | 2,093 | 8,916 |
| Richmond Borough..... | | 8 | 50 | 3 | 13 | | | 11 | 63 |
| New York City..... | | 15,904 | 213,745 | 1,947 | 27,270 | 5 | 16 | 17,846 | 240,999 |

*Number of houses and apartments for the Bronx January 1, 1910, corrected by revision from number given in report for December 31, 1909.

Structural Conditions in Old Law Tenements, January 1, 1910.*

| | | Number of Rooms with Inadequate Light and Ventilation. | | | | | | | |
|---|--|--|-------------------------------------|---|-------------------------------------|------------------------|--------------------|-------------------------------|--------------------|
| | | Number of Apartments. | Windows Opening on Too Small Shaft. | Windows of Inadequate Size Opening to Adjoining Room. | Windows Opening Upon Covered Shaft. | Rooms Without Windows. | Public Halls Dark. | School Sinks or Privy Vaults. | Number of Stables. |
| Manhattan. | | | | | | | | | |
| South of 14th street, east of Broadway..... | | 107,577 | 2,403 | 6,868 | 2,308 | 6,543 | 1,985 | 349 | 51 |
| South of 14th street, west of Broadway..... | | 23,784 | 681 | 2,966 | 1,844 | 3,078 | 729 | 43 | 46 |
| 14th to 40th street, east of 6th avenue..... | | 24,497 | 845 | 4,497 | 1,461 | 2,655 | 617 | 129 | 28 |
| 14th to 40th street, west of 6th avenue..... | | 29,378 | 1,067 | 3,390 | 2,641 | 6,456 | 1,451 | 79 | 59 |
| 40th to 86th street, east of 6th avenue..... | | 53,030 | 1,490 | 6,771 | 18,001 | 7,120 | 2,295 | 85 | 24 |
| 40th to 86th street, west of 6th avenue..... | | 45,764 | 1,280 | 4,668 | 9,088 | 4,607 | 1,755 | 24 | 16 |
| 86th to 130th street, east of Lenox avenue..... | | 65,816 | 754 | 4,498 | 21,132 | 1,937 | 3,126 | 14 | 5 |
| 86th to 130th street, west of Lenox avenue..... | | 36,627 | 493 | 2,360 | 6,294 | 125 | 1,529 | | 3 |
| North of 130th street..... | | 19,851 | 262 | 223 | 3,671 | 242 | 877 | | 2 |
| Manhattan Borough | | 406,324 | 9,275 | 36,241 | 66,440 | 32,763 | 14,364 | 723 | 234 |
| The Bronx. | | | | | | | | | |
| District 1 (Twenty-third Ward)..... | | 29,934 | 587 | 455 | 2,039 | 985 | 1,003 | 10 | 38 |
| District 2 (Twenty-fourth Ward, east)..... | | 5,145 | 114 | 58 | 80 | 67 | 87 | 5 | 5 |
| District 3 (Twenty-fourth Ward, east)..... | | 503 | 1 | 16 | | 19 | 4 | | 32 |
| Bronx Borough | | 35,582 | 702 | 529 | 2,119 | 1,071 | 1,094 | 15 | 75 |
| Brooklyn. | | | | | | | | | |
| District 1..... | | 35,396 | 2,689 | 5,945 | 5,178 | 12,606 | 2,992 | 93 | 85 |
| District 2..... | | 51,575 | 3,389 | 17,251 | 14,145 | 20,480 | 2,912 | 161 | 210 |
| District 3..... | | 23,291 | 1,019 | 10,177 | 17,539 | 6,103 | 630 | 3 | 111 |
| District 4..... | | 27,644 | 3,349 | 8,660 | 12,571 | 12,275 | 2,950 | 46 | 82 |
| District 5..... | | 13,119 | 1,365 | 2,080 | 5,204 | 1,943 | 772 | 26 | 37 |
| District 6..... | | 18,356 | 1,722 | 8,046 | 8,658 | 3,147 | 1,522 | 17 | 62 |
| District 7..... | | 1,071 | 26 | 223 | 192 | 121 | 23 | 15 | 10 |
| District 8..... | | 789 | 13 | 88 | 56 | 92 | 33 | 6 | 12 |
| District 9..... | | 61 | | 2 | | 16 | 3 | | 8 |
| District 10..... | | 839 | 47 | 68 | 4 | 28 | 4 | 22 | |
| District 11..... | | 63 | | 12 | | 3 | | 3 | |
| District 12..... | | 161 | 4 | 24 | | 2 | 4 | 4 | 5 |
| District 13..... | | 186 | 6 | 27 | 63 | 18 | 5 | 12 | 10 |
| District 14..... | | 931 | 20 | 96 | 120 | 119 | 7 | 21 | 14 |
| District 15..... | | 981 | 46 | 109 | 94 | 70 | 22 | 1 | 27 |
| District 16..... | | 1,507 | 70 | 315 | 388 | 219 | 9 | 1 | 21 |
| District 17..... | | 7,372 | 128 | 1,763 | 997 | 1,302 | 189 | 9 | 83 |
| Brooklyn Borough | | 183,342 | 13,893 | 54,886 | 65,209 | 58,544 | 12,077 | 440 | 747 |
| Queens Borough | | 10,645 | 627 | 3,435 | 1,302 | 3,376 | 245 | 606 | 192 |
| Richmond Borough | | 2,023 | 28 | 229 | 70 | 213 | 7 | 104 | 46 |
| New York City..... | | 637,916 | 24,525 | 95,320 | 135,140 | 95,967 | 27,787 | 1,888 | 1,294 |

*Corrected by revision from table of December 31, 1909, given in report for 1909.

Structural Items to be Added by Including Among Tenements Houses Formerly Not So Classified, January 1 to December 31, 1910.

| | Number of Apartments. | Rooms With Windows to Inadequate Shaft. | Rooms With Inadequate Window to Adjoining Room. | Rooms With Windows to Covered Shaft. | Rooms Without Windows. | Dark Halls | School Sinks or Privy Vaults. |
|----------------------|-----------------------|---|---|--------------------------------------|------------------------|------------|-------------------------------|
| Manhattan. | | | | | | | |
| District 1..... | 428 | 10 | 25 | 2 | 73 | 13 | 2 |
| District 2..... | 245 | 14 | 18 | 4 | 77 | 11 | .. |
| District 3..... | 149 | .. | 9 | 16 | 24 | 10 | .. |
| District 4..... | 258 | .. | 23 | 5 | 105 | 27 | .. |
| District 5..... | 136 | .. | 3 | .. | 50 | 7 | .. |
| District 6..... | 168 | .. | 7 | 5 | 22 | 13 | .. |
| District 7..... | 262 | 1 | 28 | 25 | 18 | 66 | 1 |
| District 8..... | 35 | .. | .. | .. | .. | 11 | .. |
| District 9..... | 48 | .. | 5 | .. | 17 | .. | 1 |
| Manhat'n Boro.. | 1,729 | 25 | 118 | 57 | 386 | 158 | 4 |
| The Bronx. | | | | | | | |
| District 1..... | 3 | .. | .. | .. | .. | .. | .. |
| Bronx Borough | 3 | .. | .. | .. | .. | .. | .. |
| Brooklyn. | | | | | | | |
| District 1..... | 242 | .. | 5 | 1 | 82 | 19 | 2 |
| District 2..... | 169 | 5 | 25 | .. | 33 | 15 | 1 |
| District 3..... | 56 | .. | 17 | .. | 27 | 5 | .. |
| District 4..... | 124 | .. | 4 | 8 | 49 | 7 | .. |
| District 5..... | 83 | .. | 3 | .. | 14 | 8 | .. |
| District 6..... | 35 | .. | 1 | 6 | 3 | .. | .. |
| District 7..... | 7 | .. | .. | .. | .. | .. | .. |
| District 8..... | 10 | .. | .. | .. | .. | .. | .. |
| District 9..... | .. | .. | .. | .. | .. | .. | .. |
| District 10..... | 14 | .. | .. | .. | .. | 1 | .. |
| District 11..... | .. | .. | .. | .. | .. | .. | .. |
| District 12..... | 6 | .. | .. | 2 | .. | .. | .. |
| District 13..... | 3 | .. | .. | .. | .. | .. | .. |
| District 14..... | 5 | .. | .. | .. | .. | 1 | .. |
| District 15..... | .. | .. | .. | .. | .. | .. | .. |
| District 16..... | 12 | .. | .. | .. | 6 | 1 | .. |
| District 17..... | 34 | .. | 4 | 3 | 1 | .. | .. |
| B'klyn Borough | 800 | 5 | 59 | 20 | 215 | 57 | 4 |
| Queens Boro.. | 57 | .. | 6 | .. | 28 | .. | 1 |
| Richm'd Boro.. | 22 | .. | .. | .. | .. | .. | .. |
| New York City | 2,611 | 30 | 183 | 77 | 629 | 152 | 9 |

Structural Defects Removed by Dismissal of Violations from January 1 to December 31, 1910.

| | Rooms With Windows to Inadequate Shaft. | Rooms With Windows of Inadequate Size to Room. | Rooms With Windows to Covered Shaft. | Rooms Without Windows. | Public Halls Dark. | School Sinks or Privy Vaults. |
|----------------------|---|--|--------------------------------------|------------------------|--------------------|-------------------------------|
| Manhattan. | | | | | | |
| District 1..... | 526 | 1,453 | 525 | 2,149 | 309 | 76 |
| District 2..... | 118 | 477 | 388 | 876 | 124 | 7 |
| District 3..... | 126 | 832 | 376 | 947 | 135 | 31 |
| District 4..... | 157 | 616 | 624 | 1,880 | 267 | 10 |
| District 5..... | 239 | 1,546 | 5,481 | 2,663 | 506 | 25 |
| District 6..... | 298 | 933 | 2,389 | 1,691 | 307 | 7 |
| District 7..... | 189 | 609 | 4,783 | 567 | 462 | 3 |
| District 8..... | 35 | 367 | 2,150 | 41 | 187 | .. |
| District 9..... | 34 | 94 | 1,059 | 115 | 79 | .. |
| Manhat'n Boro.. | 1,722 | 6,927 | 17,775 | 10,929 | 2,376 | 159 |
| The Bronx. | | | | | | |
| District 1..... | 146 | 65 | 414 | 157 | 273 | 4 |
| District 2..... | 29 | 22 | 3 | 6 | 11 | .. |
| District 3..... | .. | 5 | .. | 1 | .. | .. |
| Bronx Borough | 175 | 92 | 417 | 164 | 284 | 4 |
| Brooklyn. | | | | | | |
| District 1..... | 172 | 767 | 726 | 2,085 | 343 | 58 |
| District 2..... | 310 | 1,818 | 1,477 | 3,561 | 410 | 84 |
| District 3..... | 32 | 299 | 452 | 350 | 33 | .. |
| District 4..... | 228 | 802 | 1,167 | 1,573 | 259 | 26 |
| District 5..... | 64 | 173 | 389 | 233 | 59 | 10 |
| District 6..... | 150 | 419 | 1,234 | 388 | 122 | 5 |
| District 7..... | 3 | 4 | .. | 11 | .. | .. |
| District 8..... | .. | 5 | .. | 5 | .. | .. |
| District 9..... | .. | .. | .. | .. | .. | .. |
| District 10..... | .. | .. | .. | .. | .. | .. |
| District 11..... | .. | .. | .. | .. | .. | .. |
| District 12..... | .. | .. | .. | .. | .. | .. |
| District 13..... | .. | .. | .. | .. | .. | .. |
| District 14..... | 4 | .. | .. | .. | .. | 2 |
| District 15..... | .. | 3 | 3 | 3 | 1 | .. |
| District 16..... | .. | 15 | 34 | 13 | 1 | .. |
| District 17..... | 23 | 104 | 66 | 73 | 10 | 1 |
| B'klyn Borough | 986 | 4,409 | 5,548 | 8,295 | 1,238 | 188 |
| Queens Boro.. | 22 | 198 | 54 | 262 | 13 | 26 |
| Richm'd Boro.. | .. | 8 | .. | 3 | 1 | 11 |
| New York City | 2,905 | 11,634 | 23,794 | 19,653 | 3,912 | 388 |

Items of Structural Condition Done Away With, by Demolition of the House or Removal from the Tenement Class, from January 1 to December 31, 1910.

| | Number of Apartments. | Rooms With Windows to Inadequate Shaft. | Rooms With Inadequate Window to Adjoining Room. | Rooms With Windows to Covered Shaft. | Rooms Without Windows. | Dark Halls | School Sinks or Privy Vaults. |
|-------------------|-----------------------|---|---|--------------------------------------|------------------------|------------|-------------------------------|
| Manhattan. | | | | | | | |
| District 1..... | 1,321 | 71 | 243 | 42 | 337 | 51 | 28 |
| District 2..... | 864 | 33 | 77 | 33 | 225 | 29 | 6 |
| District 3..... | 405 | 16 | 174 | 43 | 78 | 29 | 3 |
| District 4..... | 762 | 37 | 137 | 30 | 342 | 64 | 3 |

| | Number of Apartments. | Rooms With Windows to Inadequate Shaft. | Rooms With Inadequate Window to Adjoining Room. | Rooms With Windows to Covered Shaft. | Rooms Without Windows. | Dark Halls | School Sinks or Privy Vaults. |
|----------------------|-----------------------|---|---|--------------------------------------|------------------------|------------|-------------------------------|
| District 5..... | 406 | 57 | 38 | 53 | 109 | 31 | 2 |
| District 6..... | 290 | 1 | 11 | 28 | 88 | 15 | .. |
| District 7..... | 418 | 18 | 52 | 64 | 97 | 29 | .. |
| District 8..... | 248 | 15 | 45 | 15 | 3 | 12 | .. |
| District 9..... | 71 | 8 | 9 | 15 | 21 | 4 | .. |
| Manhat'n Boro.. | 4,785 | 256 | 786 | 323 | 1,300 | 264 | 42 |
| The Bronx. | | | | | | | |
| District 1..... | 256 | 4 | 26 | 13 | 54 | 7 | 2 |
| District 2..... | 59 | .. | 2 | 8 | .. | 1 | 1 |
| District 3..... | 6 | .. | .. | .. | .. | .. | .. |
| Bronx Borough | 321 | 4 | 28 | 21 | 54 | 8 | 3 |
| Brooklyn. | | | | | | | |
| District 1..... | 692 | 21 | 61 | 12 | 163 | 80 | 6 |
| District 2..... | 618 | 22 | 64 | 24 | 215 | 37 | 19 |
| District 3..... | 100 | 4 | 11 | 13 | 37 | 6 | 1 |
| District 4..... | 535 | 7 | 39 | 29 | 154 | 67 | 4 |
| District 5..... | 206 | 3 | 48 | 17 | 35 | 3 | 7 |
| District 6..... | 186 | 2 | 24 | 38 | 37 | 8 | .. |
| District 7..... | 48 | .. | 14 | .. | 4 | .. | 2 |
| District 8..... | 53 | .. | 20 | 3 | 20 | 6 | .. |
| District 9..... | 3 | .. | .. | .. | 2 | .. | .. |
| District 10..... | 30 | 5 | .. | .. | .. | .. | 2 |
| District 11..... | 8 | .. | .. | .. | .. | .. | .. |
| District 12..... | 15 | 4 | .. | .. | .. | 1 | .. |
| District 13..... | .. | .. | .. | .. | .. | .. | .. |
| District 14..... | 36 | 2 | 4 | .. | 11 | 2 | .. |
| District 15..... | 22 | .. | 6 | .. | 2 | 1 | .. |
| District 16..... | 175 | 2 | 29 | 7 | 22 | .. | .. |
| District 17..... | 205 | .. | 19 | 16 | 35 | 4 | 1 |
| B'klyn Borough | 2,932 | 72 | 339 | 159 | 737 | 215 | 42 |
| Queens Boro.. | 255 | .. | 29 | .. | 75 | 1 | 27 |
| Richm'd Boro.. | 77 | .. | 11 | 6 | 5 | 1 | 5 |
| New York City | 8,370 | 332 | 1,193 | 509 | 1,471 | 489 | 119 |

Structural Conditions Remaining in Old Law Tenements, December 31, 1910.

| | Number of Apartments. | Rooms With Windows to Inadequate Shaft. | Rooms With Inadequate Window to Adjoining Room. | Rooms With Windows to Covered Shaft. | Rooms Without Windows. | Dark Halls | School Sinks. |
|----------------------|-----------------------|---|---|--------------------------------------|------------------------|------------|---------------|
| Manhattan. | | | | | | | |
| District 1..... | 106,684 | 1,816 | 5,197 | 1,743 | 4,130 | 1,638 | 247 |
| District 2..... | 23,165 | 544 | 2,430 | 1,427 | 2,054 | 587 | 30 |
| District 3..... | 24,241 | 703 | 3,500 | 1,058 | 1,654 | 463 | 95 |
| District 4..... | 28,874 | 873 | 2,660 | 1,992 | 4,339 | 1,147 | 66 |
| District 5..... | 52,760 | 1,194 | 5,190 | 12,467 | 4,398 | 1,765 | 58 |
| District 6..... | 45,642 | 981 | 3,731 | 6,676 | 2,850 | 1,446 | 17 |
| District 7..... | 65,660 | 548 | 3,865 | 16,310 | 1,291 | 2,641 | 12 |
| District 8..... | 36,414 | 443 | 1,948 | 4,129 | 81 | 1,331 | .. |
| District 9..... | 19,828 | 220 | 125 | 2,597 | 123 | 794 | 1 |
| Manhat'n Boro.. | 403,268 | 7,322 | 28,646 | 48,399 | 20,920 | 11,812 | *526 |
| The Bronx. | | | | | | | |
| District 1..... | 29,681 | 437 | 364 | 1,622 | 774 | 722 | 4 |
| District 2..... | 5,086 | 85 | 34 | 59 | 61 | 75 | 4 |
| District 3..... | 497 | 1 | 11 | .. | 18 | 5 | .. |
| Bronx Borough | 35,264 | 523 | 409 | 1,681 | 853 | 802 | 8 |
| Brooklyn. | | | | | | | |
| District 1..... | 34,946 | 2,496 | 5,122 | 4,441 | 10,440 | 2,588 | 31 |
| District 2..... | 51,126 | 3,062 | 15,394 | 12,644 | 16,737 | 2,480 | 59 |
| District 3..... | 23,247 | 983 | 9,884 | 17,074 | 5,743 | 596 | 2 |
| District 4..... | 27,233 | 3,114 | 7,823 | 11,383 | 10,597 | 2,631 | 16 |
| District 5..... | 12,996 | 1,298 | 1,862 | 4,798 | 1,689 | 718 | 9 |
| District 6..... | 18,205 | 1,570 | 7,604 | 7,392 | 2,725 | 1,392 | 12 |
| District 7..... | 1,030 | 23 | 205 | 192 | 106 | 23 | 13 |
| District 8..... | 746 | 13 | 63 | 53 | 67 | 27 | 6 |
| District 9..... | 58 | .. | 2 | .. | 14 | 3 | .. |
| District 10..... | 823 | 42 | 68 | 4 | 28 | 5 | 20 |
| District 11..... | 55 | .. | 12 | .. | 3 | .. | 3 |
| District 12..... | 152 | .. | 24 | 2 | 2 | 3 | 4 |
| District 13..... | 189 | 6 | 27 | 63 | 18 | 5 | 10 |
| District 14..... | 900 | 14 | 92 | 120 | 108 | 6 | 20 |
| District 15..... | 959 | 46 | 100 | 91 | 65 | 20 | 1 |
| District 16..... | 1,344 | 68 | 271 | 347 | 190 | 9 | 1 |
| District 17..... | 7,201 | 105 | 1,614 | 918 | 1,195 | 175 | 7 |
| B'klyn Borough | 181,210 | 12,840 | 50,197 | 59,522 | 49,727 | 10,681 | 214 |
| Queens Boro.. | 10,447 | 605 | 3,214 | 1,248 | 3,067 | 238 | 554 |
| Richm'd Boro.. | 1,968 | 28 | 210 | 64 | 205 | 5 | 88 |
| New York City | 632,157 | 21,318 | 82,676 | 110,914 | 74,772 | 23,538 | *1,390 |

*In this number is included cases where the school sink structure has been removed, but not all the requirements of the law have been met; also cases where the fixture cannot be removed at present owing to lack of proper sewer connection.

Old Law Tenements Classified According to Departmental Action January 1, 1910.

| | Structural Work Done. | Structural Orders Pending. | Subject to Structural Orders. | Total, Old Law Tenements. |
|-------------------|-----------------------|----------------------------|-------------------------------|---------------------------|
| Manhattan. | | | | |
| District 1..... | 2,514 | 2,795 | 2,780 | 8,089 |
| District 2..... | 394 | 1,174 | 1,303 | 2,871 |
| District 3..... | 674 | 757 | 1,052 | 2,483 |
| District 4..... | 807 | 1,230 | 1,310 | 3,347 |
| District 5..... | 986 | 1,510 | 3,103 | 5,599 |
| District 6..... | 698 | 1,127 | 2,352 | 4,177 |
| District 7..... | 714 | 1,383 | 4,189 | 6,286 |
| District 8..... | 252 | 346 | 2,685 | 3,283 |
| District 9..... | 146 | 216 | 1,550 | 1,912 |
| Manhattan Borough | 7,185 | 10,538 | 20,324 | 38,047 |

| | Structural Work Done. | Structural Orders Pending. | Subject to Structural Orders. | Total, Old Law Tenements. | | Structural Work Done. | Structural Orders Pending. | Subject to Structural Orders. | Total, Old Law Tenements. |
|-----------------------|-----------------------|----------------------------|-------------------------------|---------------------------|---|-----------------------|----------------------------|-------------------------------|---------------------------|
| The Bronx.* | | | | | District 4..... | 849 | 2,121 | 4,911 | 7,881 |
| District 1..... | 1,109 | 880 | 2,212 | 4,201 | District 5..... | 212 | 595 | 1,753 | 2,560 |
| District 2..... | 361 | 198 | 419 | 978 | District 6..... | 370 | 1,119 | 2,581 | 4,070 |
| District 3..... | 41 | 45 | 50 | 136 | District 7..... | 12 | 18 | 238 | 268 |
| Bronx Borough..... | 1,511 | 1,123 | 2,681 | 5,315 | District 8..... | 5 | 14 | 146 | 165 |
| Brooklyn. | | | | | District 9..... | .. | 1 | 17 | 18 |
| District 1..... | 297 | 1,570 | 5,619 | 7,486 | District 10..... | 4 | 26 | 181 | 211 |
| District 2..... | 547 | 2,111 | 7,728 | 10,386 | District 11..... | .. | .. | 16 | 16 |
| District 3..... | 162 | 276 | 4,179 | 4,617 | District 12..... | 1 | 3 | 31 | 35 |
| District 4..... | 260 | 1,065 | 6,680 | 8,005 | District 13..... | 2 | 2 | 56 | 60 |
| District 5..... | 69 | 342 | 2,186 | 2,597 | District 14..... | 11 | 11 | 219 | 241 |
| District 6..... | 94 | 645 | 3,375 | 4,114 | District 15..... | 3 | 11 | 163 | 177 |
| District 7..... | 3 | 12 | 266 | 284 | District 16..... | 20 | 47 | .. | 255 |
| District 8..... | 1 | 3 | 174 | 178 | District 17..... | 148 | 271 | 1,147 | 1,566 |
| District 9..... | .. | .. | 19 | 19 | Brooklyn Borough..... | 4,483 | 11,148 | 24,106 | 39,737 |
| District 10..... | 1 | 18 | 197 | 216 | Queens Borough..... | 178 | 177 | 2,194 | 2,549 |
| District 11..... | .. | .. | 18 | 18 | Richmond Borough..... | 44 | 55 | 439 | 538 |
| District 12..... | 1 | 1 | 35 | 37 | New York City..... | 19,448 | 23,163 | 42,918 | 85,529 |
| District 13..... | .. | 2 | 57 | 59 | <i>Interior Rooms Entirely Without Windows.</i> | | | | |
| District 14..... | 6 | 6 | 238 | 250 | January 1, 1910.* | | | | |
| District 15..... | 2 | 2 | 180 | 184 | Orders Pending. | Subject to Orders. | Total. | Orders Pending. | Subject to Orders. |
| District 16..... | 6 | 6 | 297 | 309 | District 1..... | 5,464 | 1,079 | 6,543 | 4,127 |
| District 17..... | 85 | 126 | 1,403 | 1,614 | District 2..... | 2,643 | 435 | 3,078 | 2,005 |
| Brooklyn Borough..... | 1,534 | 6,185 | 32,651 | 40,370 | District 3..... | 1,809 | 846 | 2,655 | 1,636 |
| Queens Borough..... | 79 | 162 | 2,358 | 2,599 | District 4..... | 5,510 | 946 | 6,456 | 4,318 |
| Richmond Borough..... | 15 | 51 | 486 | 552 | District 5..... | 4,853 | 2,267 | 7,120 | 4,369 |
| New York City..... | 10,324 | 18,059 | 58,500 | 86,883 | District 6..... | 3,327 | 1,280 | 4,607 | 2,847 |

*Items for The Bronx January 1, 1910, corrected by revision from same table given in report for December 31, 1909.

Departmental Action on Old Tenements, January 1 to December 31, 1910.

| | Structural Orders Complied With. | Structural Orders Issued. | Houses Demolished or Removed from the Tenement Class. | | | Found to be Tenements, Not Formerly so Classified. |
|------------------|----------------------------------|---------------------------|---|--------------------------|-----------------------------|--|
| | | | Formerly Work Done. | Formerly Orders Pending. | Formerly Subject to Orders. | |
| Manhattan. | | | | | | |
| District 1..... | 1,035 | 467 | 26 | 102 | 72 | 66 |
| District 2..... | 426 | 291 | 19 | 90 | 86 | 51 |
| District 3..... | 344 | 251 | 6 | 25 | 47 | 28 |
| District 4..... | 491 | 371 | 19 | 67 | 57 | 49 |
| District 5..... | 973 | 1,215 | 13 | 20 | 46 | 33 |
| District 6..... | 618 | 565 | 4 | 20 | 18 | 31 |
| District 7..... | 747 | 1,109 | 1 | 28 | 69 | 44 |
| District 8..... | 290 | 434 | 3 | 3 | 18 | 3 |
| District 9..... | 177 | 240 | .. | 7 | 10 | 9 |
| Manhattan Boro. | 5,101 | 4,943 | 91 | 362 | 423 | 314 |
| The Bronx. | | | | | | |
| District 1..... | 895 | 1,547 | 6 | 34 | 35 | 1 |
| District 2..... | 139 | 179 | .. | 7 | 12 | .. |
| District 3..... | 10 | 1 | 1 | .. | 1 | .. |
| Bronx Borough | 1,044 | 1,727 | 7 | 41 | 48 | 1 |
| Brooklyn. | | | | | | |
| District 1..... | 690 | 1,660 | 9 | 61 | 131 | 62 |
| District 2..... | 1,003 | 2,519 | 2 | 59 | 104 | 43 |
| District 3..... | 159 | 754 | 1 | 9 | 18 | 14 |
| District 4..... | 594 | 1,689 | 5 | 39 | 116 | 36 |
| District 5..... | 143 | 404 | .. | 8 | 51 | 22 |
| District 6..... | 277 | 763 | 1 | 12 | 41 | 10 |
| District 7..... | 9 | 15 | .. | .. | 15 | 2 |
| District 8..... | 4 | 15 | .. | .. | 16 | 3 |
| District 9..... | .. | 1 | .. | .. | 1 | .. |
| District 10..... | 3 | 11 | .. | .. | 8 | 3 |
| District 11..... | .. | .. | .. | .. | 2 | .. |
| District 12..... | 1 | 3 | 1 | .. | 3 | 2 |
| District 13..... | 2 | 2 | .. | .. | .. | 1 |
| District 14..... | 5 | 10 | .. | .. | 11 | 2 |
| District 15..... | 1 | 10 | .. | .. | 7 | .. |
| District 16..... | 14 | 57 | .. | 2 | 55 | 3 |
| District 17..... | 64 | 211 | 1 | 2 | 54 | 9 |
| B'klyn Borough | 2,969 | 8,124 | 20 | 192 | 633 | 212 |
| Queens Boro... | 101 | 121 | 2 | 5 | 59 | 16 |
| Richm'd Boro.. | 30 | 37 | 1 | 3 | 17 | 7 |
| New York City | 9,245 | 14,952 | 121 | 603 | 1,180 | 550 |

| | | | | | | |
|------------------|--------|--------|--------|--------|--------|--------|
| District 8..... | 69 | 56 | 125 | 81 | .. | 1 |
| District 9..... | 134 | 108 | 242 | 98 | 25 | 123 |
| Manhattan Boro. | 25,150 | 7,613 | 32,763 | 20,748 | 172 | 20,920 |
| The Bronx. | | | | | | |
| District 1..... | 440 | 545 | 985 | 664 | 110 | 774 |
| District 2..... | 24 | 43 | 67 | 47 | 14 | 61 |
| District 3..... | 17 | 2 | 19 | 16 | 2 | 18 |
| Bronx Borough | 481 | 590 | 1,071 | 727 | 126 | 853 |
| Brooklyn. | | | | | | |
| District 1..... | 4,731 | 7,875 | 12,606 | 7,089 | 3,351 | 10,440 |
| District 2..... | 6,547 | 13,933 | 20,480 | 10,787 | 5,950 | 16,737 |
| District 3..... | 485 | 5,618 | 6,103 | 2,074 | 3,669 | 5,743 |
| District 4..... | 2,524 | 9,751 | 12,275 | 5,329 | 5,268 | 10,597 |
| District 5..... | 470 | 1,473 | 1,943 | 787 | 902 | 1,689 |
| District 6..... | 902 | 2,245 | 3,147 | 1,529 | 1,196 | 2,725 |
| District 7..... | 2 | 119 | 121 | 15 | 91 | 106 |
| District 8..... | .. | 92 | 92 | 12 | 55 | 67 |
| District 9..... | .. | 16 | 16 | 4 | 10 | 14 |
| District 10..... | 8 | 20 | 28 | 10 | 18 | 28 |
| District 11..... | .. | 3 | 3 | .. | 3 | 3 |
| District 12..... | .. | 2 | 2 | 2 | .. | 2 |
| District 13..... | .. | 18 | 18 | .. | 18 | 18 |
| District 14..... | 4 | 115 | 119 | 5 | 103 | 108 |
| District 15..... | .. | 70 | 70 | 3 | 62 | 65 |
| District 16..... | 3 | 216 | 219 | 58 | 132 | 190 |
| District 17..... | 73 | 1,229 | 1,302 | 402 | 793 | 1,195 |
| Brooklyn Boro. | 15,749 | 42,795 | 58,544 | 28,106 | 21,621 | 49,727 |
| Queens Boro... | 248 | 3,128 | 3,376 | 240 | 2,827 | 3,067 |
| Richmond Boro. | 16 | 197 | 213 | 23 | 182 | 205 |
| New York City | 41,644 | 54,323 | 95,967 | 49,844 | 24,928 | 74,772 |

*Corrected by revision from table of December 31, 1909, given in report for 1909.

Departmental Action on Dark Rooms, Without Windows, January 1 to December 31 1910.

| | Dark Rooms Removed by Compliance With Orders. | Dark Rooms Covered by Issuing Orders. | Dark Rooms Disposed of by Demolition of House or Removal from Tenement Class. | | Dark Rooms Added by Inclusion of Building in Tenement Class. |
|-----------------|---|---------------------------------------|---|-----------------------------|--|
| | | | Formerly Orders Pending. | Formerly Subject to Orders. | |
| Manhattan. | | | | | |
| District 1..... | 2,149 | 1,079 | 267 | 70 | 73 |

Old Law Tenements Classified According to Departmental Action December 31, 1910.

| | Structural Work Done. | Structural Orders Pending. | Subject to Structural Orders. | Total, Old Law Tenements. | | Dark Rooms Removed by Compliance With Orders. | Dark Rooms Covered by Issuing Orders. | Dark Rooms Disposed of by Demolition of House or Removal from Tenement Class. | Dark Rooms Added by Inclusion of Building in Tenement Class. |
|------------------------|-----------------------|----------------------------|-------------------------------|---------------------------|--------------------|---|---------------------------------------|---|--|
| Manhattan. | | | | | District 1..... | 2,149 | 1,079 | 267 | 70 |
| District 1..... | 3,523 | 2,125 | 2,307 | 7,955 | District 2..... | 876 | 404 | 166 | 59 |
| District 2..... | 801 | 949 | 977 | 2,727 | District 3..... | 947 | 829 | 55 | 23 |
| District 3..... | 1,012 | 639 | 782 | 2,433 | District 4..... | 1,880 | 969 | 281 | 61 |
| District 4..... | 1,279 | 1,043 | 931 | 3,253 | District 5..... | 2,663 | 2,244 | 65 | 44 |
| District 5..... | 1,946 | 1,732 | 1,875 | 5,553 | District 6..... | 1,691 | 1,287 | 76 | 12 |
| District 6..... | 1,312 | 1,054 | 1,800 | 4,166 | District 7..... | 567 | 545 | 52 | 45 |
| District 7..... | 1,460 | 1,717 | 3,055 | 6,232 | District 8..... | 41 | 56 | 3 | .. |
| District 8..... | 539 | 487 | 2,236 | 3,262 | District 9..... | 115 | 98 | 19 | 2 |
| District 9..... | 323 | 272 | 1,309 | 1,904 | Manhattan Borough | 10,929 | 7,511 | 984 | 316 |
| Manhattan Borough..... | 12,195 | 10,018 | 15,272 | 37,485 | The Bronx. | | | | |
| The Bronx. | | | | | District 1..... | 157 | 409 | 28 | 26 |
| District 1..... | 1,998 | 1,498 | 631 | 4,127 | District 2..... | 6 | 29 | .. | .. |
| District 2..... | 500 | 231 | 228 | 959 | District 3..... | 1 | .. | .. | .. |
| District 3..... | 50 | 36 | 48 | 134 | Bronx Borough..... | 164 | 438 | 28 | 28 |
| Bronx Borough..... | 2,548 | 1,765 | 907 | 5,220 | Brooklyn. | | | | |
| Brooklyn. | | | | | District 1..... | 2,085 | 4,533 | 90 | 73 |
| District 1..... | 978 | 2,479 | 3,890 | 7,347 | District 2..... | 3,561 | 7,926 | 125 | 90 |
| District 2..... | 1,548 | 3,568 | 5,148 | 10,264 | District 3..... | 350 | 1,963 | 24 | 13 |
| District 3..... | 320 | 862 | 3,421 | 4,603 | District 4..... | 1,573 | 4,452 | 74 | 80 |
| | | | | | District 5..... | 233 | 557 | 7 | 28 |
| | | | | | District 6..... | 388 | 1,030 | 15 | 22 |
| | | | | | District 7..... | 11 | 24 | .. | 4 |
| | | | | | District 8..... | 5 | 17 | .. | 20 |
| | | | | | District 9..... | .. | 4 | .. | 2 |
| | | | | | District 10..... | .. | 2 | .. | .. |
| | | | | | District 11..... | .. | .. | .. | .. |
| | | | | | District 12..... | .. | 2 | .. | .. |

*Corrected by revision from table of December 31, 1909, given in report for 1909.

Departmental Action on Dark Rooms, Without Windows, January 1 to December 31, 1910.

| | Dark Rooms Removed by Compliance With Orders. | Dark Rooms Covered by Issuing Orders. | Dark Rooms Disposed of by Demolition of House or Removal from Tenement Class. | | Dark Rooms Added by Inclusion of Building in Tenement Class. |
|-----------------------|---|--|--|-----------------------------------|---|
| | | | Formerly Orders Pending. | Formerly Subject to Orders. | |
| District 13..... | .. | .. | .. | .. | .. |
| District 14..... | .. | 1 | .. | 11 | .. |
| District 15..... | 3 | 6 | .. | 2 | .. |
| District 16..... | 13 | 72 | 4 | 18 | 6 |
| District 17..... | 73 | 402 | .. | 35 | 1 |
| Brooklyn Borough..... | 8,295 | 20,991 | 339 | 398 | 215 |
| Queens Borough..... | 262 | 255 | 1 | 74 | 28 |
| Richmond Borough..... | 3 | 10 | .. | 5 | .. |
| New York City..... | 19,653 | 29,205 | 1,352 | 819 | 629 |

Violations Filed, Dismissed, Cancelled and Pending, from January 1 to December 31, 1910.

| | Man- hattan. | The Bronx. | Brook- lyn. | Queens. | Rich- mond. | New York City. |
|--------------------------------|-----------------|---------------|----------------|---------|----------------|----------------------|
| Old Building Violations. | | | | | | |
| Pending January 1, 1910..... | 56,960 | 9,856 | 27,735 | 841 | 318 | 95,710 |
| Filed..... | 50,894 | 8,839 | 22,232 | 468 | 112 | 82,545 |
| Added to correct omission..... | 1 | .. | .. | .. | .. | 1 |
| Dismissed..... | 33,331 | 5,998 | 17,329 | 486 | 138 | 57,282 |
| Cancelled..... | 3,511 | 708 | 2,609 | 128 | 45 | 7,001 |
| Pending December 31, 1910..... | 71,013 | 11,989 | 30,029 | 695 | 247 | 113,973 |
| New Building Violations. | | | | | | |
| Pending January 1, 1910..... | 233 | 498 | 11,057 | 2,042 | 56 | 13,886 |
| Filed..... | 885 | 3,026 | 1,950 | 141 | 5 | 6,007 |
| Dismissed..... | 897 | 2,948 | 3,276 | 404 | 13 | 7,538 |
| Cancelled..... | 97 | 170 | 994 | 354 | 2 | 1,617 |
| Pending December 31, 1910..... | 124 | 406 | 8,737 | 1,425 | 46 | 10,738 |
| Alteration Violations. | | | | | | |
| Pending January 1, 1910..... | 6,602 | 1,035 | 5,903 | 428 | 108 | 14,076 |
| Filed..... | 2,623 | 631 | 3,764 | 215 | 62 | 7,295 |
| Dismissed..... | 2,687 | 307 | 1,336 | 69 | 10 | 4,409 |
| Cancelled..... | 560 | 261 | 2,393 | 156 | 46 | 3,416 |
| Pending December 31, 1910..... | 5,978 | 1,098 | 5,938 | 418 | 114 | 13,546 |
| Total Violations. | | | | | | |
| Pending January 1, 1910..... | 63,795 | 11,389 | 44,695 | 3,311 | 482 | 123,672 |
| Filed..... | 54,402 | 12,496 | 27,946 | 824 | 179 | 95,847 |
| Added to correct omission..... | 1 | .. | .. | .. | .. | 1 |
| Dismissed..... | 36,918 | 9,253 | 21,941 | 959 | 161 | 69,232 |
| Cancelled..... | 4,165 | 1,139 | 5,996 | 638 | 93 | 12,031 |
| Pending December 31, 1910..... | 77,115 | 13,493 | 44,704 | 2,538 | 407 | 138,257 |

Nature of Old Building Violations Issued by the Tenement House Department from January 1 to December 31, 1910.

| | Man- hattan. | The Bronx. | Brook- lyn. | Queens. | Rich- mond. | New York City. |
|-----------------------------------|-----------------|---------------|----------------|---------|----------------|----------------------|
| General sanitary..... | 25,841 | 3,688 | 3,072 | 57 | 21 | 32,679 |
| General structural..... | 5,081 | 1,285 | 7,843 | 144 | 32 | 14,385 |
| Cleaning and repairing..... | 9,091 | 1,136 | 2,607 | 134 | 34 | 13,002 |
| Fire escapes..... | 8,812 | 1,972 | 7,461 | 94 | 19 | 18,358 |
| Fireproofing (bakery)..... | 21 | 2 | 40 | .. | 2 | 65 |
| Water supply..... | 136 | 94 | .. | .. | .. | 230 |
| Illegal occupancy (basement)..... | 1,232 | 604 | 689 | 10 | 1 | 2,536 |
| Overcrowding..... | 8 | 42 | 6 | .. | .. | 56 |
| Night lighting..... | 672 | 16 | 514 | 29 | 3 | 1,234 |
| Total..... | 50,894 | 8,839 | 22,232 | 468 | 112 | 82,545 |

Vacation Cases, 1910.

| | Man- hattan. | The Bronx. | Brook- lyn. | Queens. | Rich- mond. | New York City. |
|---|-----------------|---------------|----------------|---------|----------------|----------------------|
| Houses Recommended for Vacation. | | | | | | |
| For sanitary defects..... | 159 | .. | 56 | 11 | 6 | 232 |
| For special reasons, usually defective fire escapes..... | 14 | .. | 2 | .. | .. | 16 |
| For occupancy of new building with- out certificate..... | .. | 1 | 103 | 7 | 1 | 111 |
| For conversion of building to tene- ment..... | .. | .. | 28 | 23 | .. | 51 |
| Houses Actually Vacated. | | | | | | |
| For sanitary defects..... | 27 | .. | 8 | .. | .. | 35 |
| For special reasons, usually defective fire escapes..... | .. | .. | .. | .. | .. | .. |
| For occupancy of new building with- out certificate..... | .. | .. | 1 | .. | .. | 1 |
| For conversion of building to tene- ment..... | .. | .. | .. | 3 | .. | 3 |

Nature of Work Accomplished by the Tenement House Department from January 1 to December 31, 1910.

| | Man- hattan. | The Bronx. | Brook- lyn. | Queens. | Rich- mond. | New York City. |
|--|-----------------|---------------|----------------|---------|----------------|----------------------|
| Accumulations of filth removed..... | 7,912 | 658 | 2,401 | 23 | 8 | 11,002 |
| Ash & garbage receptacles provided..... | 1,126 | 339 | 2,388 | 66 | 66 | 3,985 |
| Ceilings repaired or replastered..... | 3,606 | 226 | 1,122 | 26 | 13 | 4,993 |
| Ceilings cleaned and whitewashed..... | 14,483 | 250 | 2,218 | 82 | 42 | 17,075 |
| Cellar walls, ceilings of floors re- paired or cleaned..... | 15,013 | 1,836 | 7,582 | 169 | 24 | 24,624 |
| Chimneys cleaned, provided or repaired..... | 820 | 22 | 98 | 1 | 1 | 942 |
| Drains provided..... | 727 | 104 | 196 | 33 | .. | 1,060 |
| Earthenware drains removed..... | 33 | 11 | 24 | 1 | .. | 69 |
| Drains repaired..... | 295 | 63 | 122 | 2 | .. | 482 |
| Disinfections made..... | 20 | 1 | 216 | 7 | 3 | 247 |
| Fire Escapes— | | | | | | |
| Buildings provided with..... | 688 | 93 | 801 | 28 | 9 | 1,619 |
| Encumbrances and obstructions re- moved..... | 3,440 | 1,809 | 508 | 16 | 2 | 5,782 |
| Landing platforms and gratings provided..... | 1,097 | 66 | 458 | 6 | 1 | 1,628 |
| Openings closed in party walls..... | 1,647 | 16 | 546 | 13 | .. | 2,222 |
| Means of egress provided..... | 5,972 | 1,121 | 7,321 | 201 | 18 | 14,633 |

| | Man- hattan. | The Bronx. | Brook- lyn. | Queens. | Rich- mond. | New York City. |
|---|-----------------|---------------|----------------|---------|----------------|----------------------|
| Painted..... | 19,680 | 2,158 | 1,799 | 53 | 3 | 23,693 |
| Balconies provided..... | 1,830 | 154 | 2,064 | 73 | 17 | 4,138 |
| Balconies repaired..... | 25,386 | 2,979 | 3,142 | 27 | 1 | 31,535 |
| Stairways or ladders provided .. | 6,928 | 649 | 2,725 | 78 | 5 | 10,385 |
| Balconies extended..... | 626 | 14 | 38 | 6 | .. | 684 |
| Scuttle or bulkhead provided or enlarged..... | 532 | 40 | .. | .. | .. | 572 |
| Warning plates provided..... | .. | .. | 839 | 8 | .. | 847 |
| Wooden floors removed; iron sub- stituted..... | 699 | .. | 949 | 2 | .. | 1,650 |
| Fireproofing, doors, walls or ceilings, windows..... | 1,063 | 61 | 668 | 120 | 7 | 1,919 |
| Floors cleaned..... | 5,900 | 30 | 1,309 | 37 | .. | 7,288 |
| Janitor provided..... | 21 | .. | .. | .. | .. | 21 |
| Hall Lighting— | | | | | | |
| Lighting at night provided..... | 3,268 | 41 | 847 | 77 | 6 | 4,239 |
| Dome light removed..... | 630 | 136 | 539 | 6 | .. | 1,311 |
| Louvers provided..... | 620 | 131 | 1,170 | 26 | 1 | 1,948 |
| Skylight provided..... | 1,686 | 105 | 1,393 | 40 | 10 | 3,234 |
| Wooden panels in doors removed | 9,533 | 1,247 | 580 | 4 | .. | 11,364 |
| Leaders and gutters provided or re- paired..... | 999 | 123 | 658 | 17 | 6 | 1,803 |
| Oilcloth and carpets cleaned or re- moved..... | 9,164 | 1,504 | 1,361 | 10 | 1 | 12,040 |
| Plumbing fixtures provided, repaired or removed..... | 13,807 | 1,643 | 3,424 | 66 | 9 | 19,949 |
| Plumbing pipes repaired or replaced | 8,794 | 1,170 | 6,022 | 127 | 20 | 16,133 |
| Paving and grading effected..... | 1,502 | 583 | 129 | 8 | .. | 2,020 |
| Privies cleaned and repaired..... | .. | 1 | 7 | 24 | 5 | 37 |
| Privies removed..... | 3 | .. | 296 | 30 | 24 | 353 |
| Repairs made, general..... | 11,164 | 953 | 2,083 | 56 | 6 | 14,262 |
| Roofs repaired or cleaned..... | 2,412 | 215 | 606 | 16 | 7 | 3,256 |
| Rooms, interior windows provided | 32,125 | 566 | 14,670 | 438 | 13 | 47,812 |
| Rooms, interior windows enlarged.. | 2,365 | .. | .. | .. | .. | 2,365 |
| Shafts and Courts— | | | | | | |
| Painted and whitewashed..... | 5,586 | 1,073 | 748 | 16 | .. | 7,423 |
| Access provided..... | 855 | 74 | 703 | 15 | .. | 1,647 |
| School Sinks— | | | | | | |
| Removed..... | 309 | 3 | 8 | 3 | .. | 323 |
| Cleaned, repaired, flushed..... | 29 | .. | 1 | .. | .. | 30 |
| Unlawful Use of Premises— | | | | | | |
| Animals, keeping discontinued.... | .. | 1 | 124 | 33 | 1 | 159 |
| Cellar rooms, permit obtained.... | 5,466 | 402 | 573 | 23 | .. | 6,464 |
| Combustible storage, discontinued | 28 | 17 | 12 | 2 | .. | 59 |
| Nuisance abated..... | 185 | 17 | 63 | 7 | .. | 272 |
| Rags and paper storage discon- tinued..... | 117 | 5 | 106 | 1 | 1 | 230 |
| Rooms unsanitary, vacated..... | 1,378 | 6 | 422 | 15 | .. | 1,821 |
| Overcrowding..... | 6 | 41 | 65 | .. | .. | 112 |
| Stable discontinued..... | 35 | 7 | 145 | 15 | 5 | 207 |
| Bakeries discontinued..... | 39 | 5 | 32 | 1 | .. | 77 |
| Wall paper removed..... | 4,769 | 27 | 1,064 | 25 | 15 | 5,899 |
| Walls cleaned and whitewashed .. | 16,001 | 281 | 3,294 | 97 | 50 | 19,723 |
| Repaired or replastered..... | 3,428 | 215 | 709 | 10 | 5 | 4,367 |
| Water Closets— | | | | | | |
| Cleaned and repaired..... | 70,425 | 5,120 | 14,921 | 226 | 36 | 90,728 |
| Provided..... | 3,077 | 6 | 534 | 9 | 15 | 3,641 |
| Water Supply— | | | | | | |
| Tank provided..... | 168 | 2 | 6 | .. | .. | 176 |
| Tank repaired or cleaned..... | 946 | 58 | 63 | 6 | 1 | 1,074 |
| Maintained and operated (other than tanks)..... | 465 | 64 | 625 | 7 | 15 | 1,170 |
| Windows cleaned..... | 1,547 | 3 | .. | .. | .. | 1,550 |
| Woodwork cleaned..... | 5,878 | 3 | 706 | 7 | 5 | 6,599 |
| Cesspools— | | | | | | |
| Cleaned or repaired..... | .. | 5 | 2 | 33 | .. | 40 |
| Removed..... | .. | .. | 1 | 4 | .. | 5 |
| Provided..... | 1 | .. | 1 | .. | 1 | 3 |

Complaints Acted on and Filed from January 1 to December 31, 1910.

| | Man- hattan. | The Bronx. | Brook- lyn. | Queens. | Rich- mond. | New York City. |
|----------------------------------|-----------------|---------------|----------------|---------|----------------|----------------------|
| Complaints Received— | | | | | | |
| Signed..... | 6,938 | 262 | 4,441 | 421 | 58 | 12,120 |
| Anonymous..... | 18,132 | 1,552 | 4,005 | 377 | 16 | 24,082 |
| Total..... | 25,070 | 1,814 | 8,446 | 798 | 74 | 36,202 |
| Pending January 1, 1910..... | 353 | 8 | 219 | 24 | .. | 604 |
| Violations Issued— | | | | | | |
| Old building..... | 7,412 | 408 | 2,563 | 199 | 18 | 10,600 |
| New building..... | .. | .. | 38 | 11 | .. | 49 |
| Alteration..... | 65 | 23 | 368 | 65 | 10 | 531 |
| Prostitution..... | .. | .. | 4 | .. | .. | 4 |
| Total..... | 7,477 | 431 | 2,973 | 275 | 82 | 11,184 |
| Previously acted on..... | 4,692 | 251 | 1,207 | 109 | 11 | 6,270 |
| Cause of complaint removed..... | 4,361 | 476 | 883 | 43 | 4 | 5,767 |
| No basis..... | 4,969 | 255 | 1,543 | 177 | 3 | 6,947 |
| No action necessary..... | 1,784 | 173 | 1,444 | 129 | 19 | 3,549 |
| Referred to other departments .. | 1,700 | 189 | 342 | 52 | 7 | 2,290 |
| Total..... | 24,983 | 1,775 | 8,392 | 785 | 72 | 36,007 |
| Pending December 31, 1910..... | 440 | 47 | 273 | 37 | 2 | 799 |

Nature of Complaints Received by the Tenement House Department from January 1 to December 31, 1910.

| | Man- hattan. | The Bronx. | Brook- lyn. | Queens. | Rich- mond. | New York City. |
|-----------------------------------|-----------------|---------------|----------------|---------|----------------|----------------------|
| Chimneys cleaned and repaired.... | 783 | 21 | 50 | 1 | .. | 855 |
| Lack of cleanliness..... | 11,758 | 644 | 2,726 | 250 | 30 | 15,408 |
| Dampness..... | 860 | 43 | 214 | 19 | 1 | 1,137 |
| Imperfect drainage..... | 916 | 44 | 483 | 157 | 1 | 1,601 |
| Danger from fire..... | 2,691 | 445 | 1,173 | 262 | 5 | 4,576 |
| Garbage and ashes..... | 83 | 21 | 937 | 5 | 4 | 1,050 |
| Light insufficient..... | 1,739 | 108 | 1,170 | 102 | 5 | 3,124 |
| Plumbing defective..... | 2,195 | 183 | 1,171 | 86 | 7 | 3,642 |
| Repairs to building..... | 1,825 | 202 | 816 | 20 | 6 | 2,869 |
| Unlawful use..... | 1,041 | 131 | 1,058 | 79 | 15 | 2,324 |
| Ventilation..... | 636 | 2 | 460 | 42 | .. | 1,140 |
| Water closets..... | 5,237 | 143 | 2,059 | 137 | 32 | 7,608 |
| Water supply..... | 2,802 | 203 | 412 | 11 | .. | 3,428 |
| Miscellaneous..... | 1,460 | 126 | 705 | 61 | 2 | 2,354 |
| Total..... | 34,026 | 2,316 | 13,434 | 1,232 | 108 | 51,116 |

Proposed Alterations to Tenement Houses from January 1 to December 31, 1910.

| | Plans. | Buildings. | Estimated Cost. |
|---------------------|--------|------------|-----------------|
| Manhattan | 1,840 | 2,088 | \$1,802,108 00 |
| The Bronx | 159 | 179 | 97,264 00 |
| Brooklyn | 998 | 1,081 | 454,683 00 |
| Queens | 71 | 76 | 35,160 00 |
| Richmond | 22 | 26 | 7,072 00 |
| New York City | 3,090 | 3,450 | 2,396,287 00 |

Number of Plans Filed for New Tenements, With Number of Buildings, Number of Apartments and Estimated Cost, from January 1 to December 31, 1910.

| | Plans. | Buildings. | Apartments. | Estimated Cost. |
|---------------------|--------|------------|-------------|-----------------|
| Manhattan | 182 | 217 | 7,485 | \$35,010,000 00 |
| The Bronx | 525 | 964 | 16,571 | 31,907,000 00 |
| Brooklyn | 266 | 561 | 4,243 | 7,645,700 00 |
| Queens | 101 | 203 | 1,097 | 1,646,400 00 |
| Richmond | 1 | 1 | 3 | 7,500 00 |
| New York City | 1,075 | 1,946 | 29,399 | 76,216,600 00 |

Location of Proposed New Tenements by Districts, Manhattan, for Which Plans Were Filed from January 1 to December 31, 1910.

| | Plans. | Buildings. | Apartments. | Estimated Cost. |
|------------------------------------|--------|------------|-------------|-----------------|
| Below 14th street, east | 15 | 15 | 364 | \$626,000 00 |
| Below 14th street, west | 11 | 14 | 424 | 573,000 00 |
| 14th to 59th streets, east | 6 | 7 | 224 | 590,000 00 |
| 14th to 59th streets, west | 7 | 8 | 348 | 1,180,000 00 |
| 59th to 72d streets, east | 2 | 2 | 32 | 700,000 00 |
| 59th to 72d streets, west | ... | ... | ... | ... |
| 72d to 110th streets, east | 10 | 11 | 402 | 3,478,000 00 |
| 72d to 110th streets, west | 26 | 27 | 1,023 | 10,790,000 00 |
| 110th to 155th streets, east | 4 | 4 | 66 | 144,000 00 |
| 110th to 155th streets, west | 37 | 47 | 1,740 | 7,528,000 00 |
| North of 155th street | 64 | 82 | 2,862 | 9,401,000 00 |
| Total | 182 | 217 | 7,485 | \$35,010,000 00 |

Location of Proposed New Tenements by Districts, Brooklyn, Queens and Richmond, for Which Plans Were Filed from January 1 to December 31, 1910.

| | Plans. | Buildings. | Estimated Cost. |
|------------------------|--------|------------|-----------------|
| Brooklyn. | | | |
| Brownsville | 15 | 29 | \$307,500 00 |
| Bushwick | 13 | 33 | 271,000 00 |
| Bedford | 57 | 124 | 2,088,000 00 |
| South Brooklyn | 51 | 149 | 1,346,000 00 |
| East New York | 14 | 23 | 185,000 00 |
| Greenpoint | 10 | 11 | 170,700 00 |
| Eastern District | 12 | 12 | 398,500 00 |
| Park Slope | 10 | 17 | 269,500 00 |
| Flatbush | 31 | 73 | 927,500 00 |
| Other sections | 53 | 90 | 1,682,000 00 |
| Total | 266 | 561 | \$7,645,700 00 |
| Queens. | | | |
| Jamaica | 5 | 11 | \$91,000 00 |
| Ridgewood | 41 | 94 | 654,000 00 |
| Long Island City | 34 | 55 | 623,700 00 |
| Glendale | 4 | 8 | 59,500 00 |
| Maspeth | 3 | 6 | 34,500 00 |
| Other sections | 14 | 29 | 183,700 00 |
| Total | 101 | 203 | \$1,646,400 00 |
| Richmond. | | | |
| Rosebank | 1 | 1 | \$7,500 00 |

Height of Buildings by Stories, of New Tenements for Which Plans Were Filed from January 1 to December 31, 1910.

| | Manhattan. | The Bronx. | Brooklyn. | Queens. | Richmond. | New York City. |
|---------------------|------------|------------|-----------|---------|-----------|----------------|
| Two stories | ... | 1 | 38 | 48 | 1 | 88 |
| Three stories | ... | 25 | 249 | 126 | ... | 400 |
| Four stories | 3 | 309 | 252 | 29 | ... | 593 |
| Five stories | 38 | 567 | 7 | ... | ... | 612 |
| Six stories | 119 | 62 | 12 | ... | ... | 193 |
| More than six | 57 | ... | 3 | ... | ... | 60 |
| Total | 217 | 964 | 561 | 203 | 1 | 1,946 |

Number of New Tenements Classified According to Bath Accommodations for Which Plans Were Filed from January 1 to December 31, 1910.

| | Manhattan. | The Bronx. | Brooklyn. | Queens. | Richmond. | New York City. |
|---|------------|------------|-----------|---------|-----------|----------------|
| Each apartment provided with private bath | 202 | 910 | 531 | 192 | 1 | 1,836 |
| Only some apartments provided with private bath | 8 | 49 | 13 | 1 | ... | 71 |
| No bath provided | 7 | 5 | 17 | 10 | ... | 39 |
| Total | 217 | 964 | 561 | 203 | 1 | 1,946 |

Outlook of Apartments of New Tenements for Which Plans Were Filed from January 1 to December 31, 1910.

| | Manhattan. | The Bronx. | Brooklyn. | Queens. | Richmond. | New York City. |
|--------------------------|------------|------------|-----------|---------|-----------|----------------|
| Street apartments | 4,154 | 7,709 | 1,318 | 104 | 1 | 13,286 |
| Yard apartments | 2,225 | 5,119 | 1,265 | 91 | ... | 8,701 |
| Court apartments | 629 | 1,089 | 129 | 1 | ... | 1,848 |
| Through apartments | 477 | 2,654 | 1,531 | 901 | 1 | 5,564 |
| Total | 7,485 | 16,571 | 4,243 | 1,097 | 3 | 29,399 |

New Tenements Situated on Corner and Interior Lots for Which Plans Were Filed from January 1 to December 31, 1910.

| Buildings. | | | Estimated Cost. | Buildings. | | | Estimated Cost. |
|-------------------|-----|-----------------|-----------------|-------------------|-------|-----------------|-----------------|
| Manhattan. | | | | Queens. | | | |
| Corner lots..... | 78 | \$21,818,000 00 | | Corner lots..... | 38 | \$358,800 00 | |
| Interior lots.... | 139 | 13,192,000 00 | | Interior lots.... | 165 | 1,287,600 00 | |
| Total | 217 | \$35,010,000 00 | | Total | 203 | \$1,646,400 00 | |
| The Bronx. | | | | Richmond. | | | |
| Corner lots..... | 196 | \$8,839,500 00 | | Corner lots..... | ... | | |
| Interior lots.... | 768 | 23,067,500 00 | | Interior lots.... | 1 | \$7,500 00 | |
| Total | 964 | \$31,907,000 00 | | Total | 1 | \$7,500 00 | |
| Brooklyn. | | | | New York City. | | | |
| Corner lots..... | 87 | \$1,897,500 00 | | Corner lots..... | 399 | \$32,913,800 00 | |
| Interior lots.... | 474 | 5,748,200 00 | | Interior lots.... | 1,547 | 43,302,800 00 | |
| Total | 561 | \$7,645,700 00 | | Total | 1,946 | \$76,216,600 00 | |

Number of Families on Each Floor in New Tenements for Which Plans Were Filed from January 1 to December 31, 1910.

| | Manhattan. | The Bronx. | Brooklyn. | Queens. | Richmond. | New York City. |
|--------------------------------------|------------|------------|-----------|---------|-----------|----------------|
| One family on each floor..... | 9 | 33 | 128 | 34 | ... | 204 |
| Two families on each floor..... | 19 | 335 | 355 | 155 | 1 | 865 |
| Three families on each floor..... | 22 | 89 | 14 | 7 | ... | 132 |
| Four families on each floor..... | 46 | 261 | 44 | 7 | ... | 358 |
| Five families on each floor..... | 30 | 161 | 10 | ... | ... | 201 |
| Six families on each floor..... | 41 | 70 | 9 | ... | ... | 120 |
| More than six families on each floor | 50 | 15 | 1 | ... | ... | 66 |
| Total | 217 | 964 | 561 | 203 | 1 | 1,946 |

Width of Lots of New Tenements for Which Plans Were Filed from January 1 to December 31, 1910.

| | Manhattan. | The Bronx. | Brooklyn. | Queens. | Richmond. | New York City. |
|---------------------------------|------------|------------|-----------|---------|-----------|----------------|
| Lots under 25 feet | 7 | 35 | 224 | 40 | ... | 306 |
| Lots of 25 feet..... | 6 | 57 | 133 | 48 | ... | 244 |
| Lots under 37½ feet..... | 9 | 213 | 112 | 102 | 1 | 437 |
| Lots of 37½ feet..... | 2 | 85 | 4 | 2 | ... | 93 |
| Lots under 40 feet..... | 8 | 77 | 8 | 4 | ... | 97 |
| Lots under 44 feet..... | 10 | 136 | 31 | 1 | ... | 178 |
| Lots of 44-46 feet..... | 4 | 47 | 9 | 1 | ... | 61 |
| Lots under 50 feet..... | 7 | 40 | 7 | 1 | ... | 55 |
| Lots of 50 feet..... | 36 | 154 | 12 | 2 | ... | 204 |
| Lots of 65 feet and under..... | 21 | 67 | 12 | 2 | ... | 102 |
| Lots of 75 feet and under..... | 20 | 26 | 3 | ... | ... | 49 |
| Lots of 90 feet and under..... | 12 | 15 | 2 | ... | ... | 29 |
| Lots of 100 feet and under..... | 31 | 1 | 3 | ... | ... | 35 |
| Lots over 100 feet..... | 44 | 11 | 1 | ... | ... | 56 |
| Total | 217 | 964 | 561 | 203 | 1 | 1,946 |

Number of Rooms to An Apartment and Number With Bath, in New Tenements for Which Plans Were Filed from January 1 to December 31, 1910.

| | Total. | With Private Bath. | Total. | With Private Bath. |
|--------------------|--------|--------------------|--------------------|--------------------|
| Manhattan. | | | | |
| 1 room..... | 32 | ... | 1 room..... | 1 |
| 2 rooms..... | 356 | 321 | 2 rooms..... | 10 |
| 3 rooms..... | 1,323 | 1,141 | 3 rooms..... | 33 |
| 4 rooms..... | 1,979 | 1,854 | 4 rooms..... | 252 |
| 5 rooms..... | 1,687 | 1,671 | 5 rooms..... | 723 |
| 6 rooms..... | 828 | 828 | 6 rooms..... | 76 |
| 7 rooms..... | 797 | 707 | 7 rooms..... | 2 |
| 8 rooms..... | 253 | 253 | 8 rooms..... | ... |
| 9 rooms or more... | 320 | 320 | 9 rooms or more... | ... |
| Total apartments | 7,485 | 7,095 | Total apartments | 1,097 |
| The Bronx. | | | | |
| 1 room..... | 20 | 2 | 1 room..... | ... |
| 2 rooms..... | 92 | 62 | 2 rooms..... | ... |
| 3 rooms..... | 2,681 | 2,576 | 3 rooms..... | 1 |
| 4 rooms..... | 7,064 | 7,032 | 4 rooms..... | 1 |
| 5 rooms..... | 4,941 | 4,937 | 5 rooms..... | ... |
| 6 rooms..... | 1,470 | 1,470 | 6 rooms..... | 1 |
| 7 rooms..... | 260 | 260 | 7 rooms..... | ... |
| 8 rooms..... | 43 | 43 | 8 rooms..... | ... |
| 9 rooms or more... | ... | ... | 9 rooms or more... | ... |
| Total apartments | 16,571 | 16,382 | Total apartments | 3 |
| Brooklyn. | | | | |
| 1 room..... | 3 | ... | 1 room..... | 56 |
| 2 rooms..... | 43 | 34 | 2 rooms..... | 501 |
| 3 rooms..... | 344 | 258 | 3 rooms..... | 4,382 |
| 4 rooms..... | 1,830 | 1,779 | 4 rooms..... | 11,126 |
| 5 rooms..... | 1,296 | 1,293 | 5 rooms..... | 8,647 |
| 6 rooms..... | 413 | 413 | 6 rooms..... | 2,788 |
| 7 rooms..... | 282 | 282 | 7 rooms..... | 1,251 |
| 8 rooms..... | 32 | 32 | 8 rooms..... | 328 |
| 9 rooms or more... | ... | ... | 9 rooms or more... | 320 |
| Total apartments | 4,243 | 4,091 | Total apartments | 29,399 |
| Queens. | | | | |
| 1 room..... | 1 | ... | 1 room..... | ... |
| 2 rooms..... | 10 | ... | 2 rooms..... | ... |
| 3 rooms..... | 33 | ... | 3 rooms..... | ... |
| 4 rooms..... | 252 | ... | 4 rooms..... | ... |
| 5 rooms..... | 723 | ... | 5 rooms..... | ... |
| 6 rooms..... | 76 | ... | 6 rooms..... | ... |
| 7 rooms..... | 2 | ... | 7 rooms..... | ... |
| 8 rooms..... | ... | ... | 8 rooms..... | ... |
| 9 rooms or more... | ... | ... | 9 rooms or more... | ... |
| Total apartments | 1,097 | 1,042 | Total apartments | 28,613 |

CHANGES IN DEPARTMENTS, ETC.


EXECUTIVE DEPARTMENT.

Appointments by the Mayor—June 1, John J. Freschi, 15 St. Lukes place, Manhattan, a temporary City Magistrate; August C. Schwager, 310 Amsterdam ave., Manhattan, a member of the Examining Board of Plumbers; Joseph Johnson, 553 W. 147th st., Manhattan, a Fire Commissioner, to succeed Rhinelander Waldo. June 6, Arthur J. O'Keeffe, 14 Fiske place, Brooklyn, a Commissioner of Bridges, to succeed Kingsley L. Martin, resigned. Resignation—May 31: William B. Me-

loney, 746 St. Nicholas ave., Manhattan, as Executive Secretary, Office of the Mayor.

DEPARTMENT OF FINANCE.

June 8—Changes in this Department: Miss Grace C. Harte, 303 15th st., Brooklyn, has been appointed to the position of Clerk (Card Indexer), in the Division of Real Estate, with salary at \$900 per annum, taking effect June 12, 1911; Roger H. Mullins, Clerk with special knowledge of handwriting, has been transferred from the Department of Finance to the Office of the President of the Borough of Brooklyn, taking effect June 12, 1911.



OFFICIAL DIRECTORY

STATEMENT OF THE HOURS DURING which the Public Offices in the City are open for business and at which the Courts regularly open and adjourn, as well as the places where such offices are kept and such Courts are held, together with the heads of Departments and Courts.

CITY OFFICES.

MAYOR'S OFFICE.

No. 5 City Hall, 9 a. m. to 5 p. m.; Saturdays, 9 a. m. to 12 m.
Telephone, 8020 Cortlandt.
WILLIAM J. GAYNOR, Mayor.
Robert Adamson, Secretary.
James A. Rierdon, Chief Clerk and Bond and Warrant Clerk.

BUREAU OF WEIGHTS AND MEASURES.
Room 7, City Hall, 9 a. m. to 5 p. m.; Saturdays, 9 a. m. to 12 m.
John L. Walsh, Commissioner.
Telephone, 4334 Cortlandt.

BUREAU OF LICENSES.
9 a. m. to 5 p. m.; Saturdays, 9 a. m. to 12 m.
Telephone, 8020 Cortlandt.
James G. Wallace, Jr., Chief of Bureau.
Principal Office, Room 1, City Hall.
Branch Office, Room 12A, Borough Hall, Brooklyn.

ARMORY BOARD.

Mayor William J. Gaynor, the Comptroller, William A. Prendergast, the President of the Board of Aldermen, John Purroy Mitchell, Brigadier-General George Moore Smith, Brigadier-General John G. Eddy, Commodore J. W. Miller, the President of the Department of Taxes and Assessments, Lawson Purdy.
Clark D. Rhinehart, Secretary, Room 6, Basement, Hall of Records, Chambers and Centre streets.
Office hours, 9 a. m. to 4 p. m.; Saturdays, 9 a. m. to 12 m.
Telephone, 3900 Worth.

ART COMMISSION.

City Hall, Room 21.
Telephone call, 1197 Cortlandt.
Robert W. de Forest, Trustee Metropolitan Museum of Art, President; Herbert Adams, Sculptor, Vice-President; Charles Howland Russell, Trustee of New York Public Library, Secretary; A. Augustus Healy, President of the Brooklyn Institute of Arts and Sciences; William J. Gaynor, Mayor of the City of New York; Frederic B. Pratt, Francis C. Jones, Painter; R. T. H. Halsey, I. N. Phelps Stokes, Architect; John Bogart.
John Quincy Adams, Assistant Secretary.

BELLEVUE AND ALLIED HOSPITALS.
Office, Bellevue Hospital, Twenty-sixth street and First avenue.
Telephone, 4400 Madison Square.

Board of Trustees—Dr. John W. Brannan, President; James K. Paulding, Secretary; Arden M. Robbins, James A. Farley, Samuel Sachs, Leopold Stern; John G. O'Keefe, Michael J. Drummond ex-officio.
General Medical Superintendent, Dr. W. H. Smith.

BOARD OF ALDERMEN.

No. 11 City Hall, 10 a. m. to 4 p. m.; Saturdays, 10 a. m. to 12 m.
Telephone, 7560 Cortlandt.
John Purroy Mitchell, President.
P. J. Scully, City Clerk.

BOARD OF ASSESSORS.

Office, No. 320 Broadway, 9 a. m. to 5 p. m., Saturdays, 12 m.
Joseph P. Hennessy, President.
William C. Ormond.
Antonio C. Astarita.
Thomas J. Drennan, Secretary.
Telephone, 29, 30 and 31 Worth.

BOARD OF AMBULANCE SERVICE.

President, Commissioner of Police, Rhineland Waldo; Secretary, Commissioner of Public Charities, M. J. Drummond; Dr. John W. Brannan, President of the Board of Trustees of Bellevue and Allied Hospitals; Dr. Royal S. Copeland, Wm. I. Spiegelberg.
Office of Secretary, Foot of East 26th street Telephone, Madison Square 7400.

BOARD OF ELECTIONS.

Headquarters, General Office, No. 107 West Forty-first street.
J. Gabriel Britt, President; William Leary, Secretary; J. Grattan MacMahon, Commissioner; John E. Smith, Commissioner.
Michael T. Daly, Chief Clerk.
Telephone, 2946 Bryant.

BOARD OF ESTIMATE AND APPORTIONMENT.

The Mayor, Chairman; the Comptroller, President of the Board of Aldermen, President of the Borough of Manhattan, President of the Borough of Brooklyn, President of the Borough of The Bronx, President of the Borough of Queens, President of the Borough of Richmond.
OFFICE OF THE SECRETARY.
No. 277 Broadway, Room 1406. Telephone 2280 Worth.

Joseph Haag, Secretary; William M. Lawrence, Assistant Secretary; Charles V. Ade, Clerk to Board.

OFFICE OF THE CHIEF ENGINEER.

Nelson P. Lewis, Chief Engineer, No. 277 Broadway, Room 1408. Telephone, 2281 Worth.
Arthur S. Tuttle, Engineer in Charge Division of Public Improvements, No. 277 Broadway, Room 1408. Telephone, 2281 Worth.

BUREAU OF FRANCHISES.

Harry P. Nichols, Engineer, Chief of Bureau, 277 Broadway, Room 801. Telephone, 2282 Worth.
Office hours, 9 a. m. to 5 p. m.; Saturdays, 9 a. m. to 12 m.

BOARD OF EXAMINERS.

Rooms 6027 and 6028, Metropolitan Building, No. 1 Madison avenue, Borough of Manhattan, 9 a. m. to 4 p. m.; Saturdays, 9 a. m. to 12 m.
Telephone, 5840 Gramercy.

George A. Just, Chairman. Members: William Crawford, Lewis Harding, Charles G. Smith, William A. Boring and John P. Leo. Edward V. Barton, Clerk.
Board meeting every Tuesday at 2 p. m.

BOARD OF PAROLE OF THE NEW YORK CITY REFORMATORY OF MISDEMEANANTS.

Office, No. 148 East Twentieth street.
Patrick A. Whitney, Commissioner of Correction, President.
Wm. E. Wyatt, Judge, Special Sessions, First Division.
Robert J. Wilkin, Judge, Special Sessions, Second Division.
Frederick B. House, City Magistrate, First Division.
Edward J. Dooley, City Magistrate, Second Division.
Samuel B. Hamburger, John C. Heintz, Rosario Maggio, Richard E. Troy, Thomas R. Minnick, Secretary.
Telephone, 1047 Gramercy.

BOARD OF REVISION OF ASSESSMENTS.

William A. Prendergast, Comptroller.
Archibald R. Watson, Corporation Counsel.
Lawson Purdy, President of the Department of Taxes and Assessments.
John Korb, Jr., Chief Clerk, Finance Department, No. 280 Broadway.
Telephone, 1200 Worth.

BOARD OF WATER SUPPLY.

Office, No. 165 Broadway.
Charles Strauss, President; Charles N. Chadwick and John F. Galvin, Commissioners.
Joseph P. Morrissey, Secretary.
J. Waldo Smith, Chief Engineer.
Office hours, 9 a. m. to 5 p. m.; Saturdays, 9 a. m. to 12 m.
Telephone, 4310 Cortlandt.

COMMISSIONER OF ACCOUNTS.

Raymond B. Foadick, Commissioner of Accounts.
Rooms 114 and 115, Stewart Building, No. 280 Broadway, 9 a. m. to 5 p. m.; Saturdays, 9 a. m. to 12 m.
Telephone, 4315 Worth.

CHANGE OF GRADE DAMAGE COMMISSION.

Office of the Commission, Room 219, No. 280 Broadway (Stewart Building), Borough of Manhattan, New York City.
William D. Dickey, Michael J. Flaherty, David Robinson, Commissioners. Lamont McLoughlin, Clerk.
Regular advertised meetings on Monday, Tuesday and Thursday of each week at 2 o'clock p. m.

Office hours, 9 a. m. to 4 p. m.; Saturdays, 9 a. m. to 12 m.
Telephone, 3254 Worth.

CITY CLERK AND CLERK OF THE BOARD OF ALDERMEN.

City Hall, Rooms 11, 12; 10 a. m. to 4 p. m.; Saturdays, 10 a. m. to 12 m.
Telephone, 7560 Cortlandt.
P. J. Scully, City Clerk and Clerk of the Board of Aldermen.

Joseph F. Prendergast, First Deputy.
John T. Oakley, Chief Clerk of the Board of Aldermen.

Joseph V. Sculley, Clerk, Borough of Brooklyn.
Matthew McCabe, Deputy City Clerk, Borough of The Bronx.

George D. Frenz, Deputy City Clerk, Borough of Queens.
Joseph F. O'Grady, Deputy City Clerk, Borough of Richmond.

CITY RECORD OFFICE.

BUREAU OF PRINTING, STATIONERY AND BLANK BOOKS.
Supervisor's Office, Park Row Building, No. 21 Park Row. Entrance, Room 809, 9 a. m. to 5 p. m.; Saturdays, 9 a. m. to 12 m.
Telephone, 1505 and 1506 Cortlandt.
Distributing Division, Nos. 96 and 98 Read street, near West Broadway.
David Ferguson, Supervisor; Henry McKillen Deputy Supervisor; C. McKem, Secretary.

COMMISSIONER OF LICENSES.

Office, No. 277 Broadway.
Herman Robinson, Commissioner.
Samuel Prince, Deputy Commissioner.
John J. Caldwell, Secretary.
Office hours, 9 a. m. to 5 p. m.; Saturdays, 9 a. m. to 12 m.
Telephone, 2828 Worth.

COMMISSIONERS OF SINKING FUND.

William J. Gaynor, Mayor, Chairman; William A. Prendergast, Comptroller; Robert R. Moore, Chamberlain; John Purroy Mitchell, President of the Board of Aldermen, and Frank L. Dowling, Chairman Finance Committee, Board of Aldermen, members; Henry J. Walsh, Deputy Chamberlain, Secretary.
Office of Secretary, Room 69, Stewart Building, No. 280 Broadway, Borough of Manhattan Telephone, 4270 Worth.

DEPARTMENT OF BRIDGES.

Nos. 13-21 Park Row.
Arthur J. O'Keefe, Commissioner.
William H. Sinnott, Deputy Commissioner.
Edgar E. Schiff, Secretary.
Office hours, 9 a. m. to 4 p. m.
Saturdays, 9 a. m. to 12 m.
Telephone, 6080 Cortlandt.

DEPARTMENT OF CORRECTION.

CENTRAL OFFICE.
No. 148 East Twentieth street. Office hours from 9 a. m. to 5 p. m.; Saturdays, 9 a. m. to 12 m.
Telephone, 1047 Gramercy.
Patrick A. Whitney, Commissioner.
William J. Wright, Deputy Commissioner.
John B. Fitzgerald, Secretary.

DEPARTMENT OF DOCKS AND FERRIES.

Pier "A," N. R., Battery place.
Telephone, 300 Rector.
Calvin Tomkins, Commissioner.
B. F. Cresson, Jr., Deputy Commissioner.
William J. Barney, Secretary.
Office hours, 9 a. m. to 4 p. m., Saturdays, 9 a. m. to 12 m.

DEPARTMENT OF EDUCATION.

BOARD OF EDUCATION.
Park avenue and Fifty-ninth street, Borough of Manhattan, 9 a. m. to 5 p. m. (in the month of August, 9 a. m. to 4 p. m.); Saturdays, 9 a. m. to 12 m.

Stated meetings of the Board are held at 4 p. m. on the first Monday in February, the second Wednesday in July, and the second and fourth Wednesdays in every month, except July and August.
Richard B. Aldcroft, Jr.; Reba C. Bamberger (Mrs.); Nicholas J. Barrett, Charles E. Bruce, M. D.; Joseph E. Cosgrove, Francis P. Cunio, Thomas M. De Laney, Martha Lincoln Draper (Miss); Horace E. Dresser, Alexander Ferris, George J. Gillespie, John Greene, Robert L. Harrison, Louis Haupt, M. D.; Hugo Kanzler, Max Katzenberg, Olivia Leventritt (Miss); Jeremiah T. Mahoney, Alrick H. Man, John Martin, Robert E. McCafferty, Dennis J. McDonald, M.

D.; Patrick F. McGowan, Herman A. Metz, Ralph McKee, Frank W. Meyer, Augustus C. Miller, George C. Miller, Louis Newman, Antonio Pisani, M. D.; Alice Lee Post (Mrs.), Helen C. Robbins (Mrs.), Arthur S. Somers, Abraham Stern, M. Samuel Stern, Cornelius J. Sullivan, James E. Sullivan, Michael J. Sullivan, Bernard Suydam, Rupert B. Thomas, John R. Thompson, Alphonse Weiner, John Whalen, Frank D. Wiley, George W. Wingate, Egerton L. Winthrop, Jr., members of the Board.
Egerton L. Winthrop, Jr., President.
John Greene, Vice-President.
A. Emerson Palmer, Secretary.
Fred H. Johnson, Assistant Secretary.
C. B. J. Snyder, Superintendent of School Buildings.
Patrick Jones, Superintendent of School Supplies.

Henry R. M. Cook, Auditor.
Thomas A. Dillon, Chief Clerk.
Henry M. Leipziger, Supervisor of Lectures.
Claude G. Leland, Superintendent of Libraries.
A. J. Maguire, Supervisor of Janitors.

BOARD OF SUPERINTENDENTS.
William H. Maxwell, City Superintendent of Schools, and Andrew W. Edson, John H. Haaren, Clarence E. Melaney, Thomas S. O'Brien, Edward B. Shallow, Edward L. Stevens, Gustave Straubenmuller, John H. Walsh, Associate City Superintendents.

DISTRICT SUPERINTENDENTS.
Darwin L. Bardwell, William A. Campbell, John J. Chickering, John W. Davis, John Dwyer, James M. Edsall, Matthew J. Elgas, William L. Ettinger, Cornelius D. Franklin, John Griffin, M. D.; Ruth E. Granger, John L. N. Hunt, Henry W. Jameson, James Lee, Charles W. Lyon, James J. McCabe, William J. O'Shea, Julia Richman, Alfred T. Schaufier, Alfred Shiels, Edgar Dubs Shimer, Seth T. Stewart, Edward W. Stitt, Grace C. Strachan, Joseph S. Taylor, Joseph H. Wade.

DEPARTMENT OF FINANCE.

Stewart Building, Chambers street and Broadway, 9 a. m. to 4 p. m.; Saturdays, 9 a. m. to 12 m.
Telephone, 1200 Worth.
WILLIAM A. PRENDERGAST, Comptroller.
Douglas Mathewson and Edmund D. Fisher, Deputy Comptrollers.
Hubert L. Smith, Assistant Deputy Comptroller.
George L. Tirrell, Secretary to the Department.

Arthur C. McKeever, Clerk to the Comptroller.
Thomas W. Hynes, Supervisor of Charitable Institutions.
Walter S. Wolfe, Chief Clerk.

BUREAU OF AUDIT.
Henderson M. Wolfe, Chief Auditor of Accounts, Room 29.
Duncan Mac Innes, Chief Accountant and Bookkeeper.

John J. Kelly, Auditor of Disbursements.
H. H. Rathen, Auditor of Receipts.
James J. Munro, Chief Inspector.

LAW AND ADJUSTMENT DIVISION.
Albert E. Hadlock, Auditor of Accounts, Room 185.

BUREAU OF MUNICIPAL INVESTIGATION AND STATISTICS.
Charles S. Hervey, Supervising Statistician and Examiner, Room 180.

STOCK AND BOND DIVISION.
James J. Sullivan, Chief Stock and Bond Clerk, Room 85.

OFFICE OF THE CITY PAYMASTER.
No. 83 Chambers street and No. 65 Rade street.
John H. Timmerman, City Paymaster.

DIVISION OF REAL ESTATE.
Charles A. O'Malley, Appraiser of Real Estate. Room 103, No. 280 Broadway.

DIVISION OF AWARDS.
Joseph R. Kenny, Bookkeeper in Charge, Rooms 155 and 157, No. 280 Broadway.

BUREAU FOR THE COLLECTION OF TAXES.
Borough of Manhattan—Stewart Building, Room O.
Frederick H. E. Ebstein, Receiver of Taxes.
John J. McDonough and Sylvester L. Malone, Deputy Receivers of Taxes.

Borough of The Bronx—Municipal Building, Third and Tremont avenues.
Edward H. Healy and John J. Knewitz, Deputy Receivers of Taxes.

Borough of Brooklyn—Municipal Building, Rooms 2-8.
Alfred J. Boulton and David E. Kemlo, Deputy Receivers of Taxes.

Borough of Queens—Municipal Building, Court House Square, Long Island City.
William A. Beadle and Thomas H. Green, Deputy Receivers of Taxes.

Borough of Richmond—Borough Hall, St. George, New Brighton.
John De Morgan and Edward J. Lovett, Deputy Receivers of Taxes.

BUREAU FOR THE COLLECTION OF ASSESSMENTS AND ARREARS.
Borough of Manhattan, Stewart Building, Room E.
Daniel Moynahan, Collector of Assessments and Arrears.

Moses M. McKee, Deputy Collector of Assessments and Arrears.
Borough of The Bronx—Municipal Building, Rooms 1-3.
Charles F. Bradbury, Deputy Collector of Assessments and Arrears.

Borough of Brooklyn—Mechanics' Bank Building, corner Court and Montague streets.
Theodore G. Christmas, Deputy Collector of Assessments and Arrears.

Borough of Queens—Municipal Building, Court House Square, Long Island City.
Edward W. Berry, Deputy Collector of Assessments and Arrears.

Borough of Richmond—St. George, New Brighton.
Edward W. Berry, Deputy Collector of Assessments and Arrears.

BUREAU FOR THE COLLECTION OF CITY REVENUE AND OF MARKETS.
Stewart Building, Chambers street and Broadway, Room K.
Sydney H. Goodacre, Collector of City Revenue and Superintendent of Markets.

BUREAU OF THE CHAMBERLAIN.
Stewart Building, Chambers street and Broadway, Rooms 63 to 67.
Robert R. Moore, Chamberlain.
Henry J. Walsh, Deputy Chamberlain.
Office hours, 9 a. m. to 5 p. m.
Telephone, 4270 Worth.

DEPARTMENT OF HEALTH.

Southwest corner of Fifty-fifth street and Sixth avenue, Borough of Manhattan.
Office hours, 9 a. m. to 4 p. m.; Saturdays, 9 a. m. to 12 m.

Bureau of Burial and Contagious Disease offices always open.
Telephone, 4900 Columbus.

Ernst J. Lederle, Commissioner of Health and President.

Alvah H. Doty, M. D.; Rhineland Waldo, Commissioners.

Eugene W. Scheffer, Secretary.
Herman M. Biggs, M. D., General Medical Officer.

Walter Benschel, M. D., Sanitary Superintendent.

William H. Guilloy, M. D., Registrar of Records.

James McMiller, Chief Clerk.

Borough of Manhattan.

Alonzo Blauvelt, M. D., Assistant Sanitary Superintendent; George A. Roberts, Assistant Chief Clerk.

Charles J. Burke, M. D., Assistant Registrar of Records.

Borough of The Bronx, No. 3731 Third Avenue.
Marion B. McMillan, M. D., Assistant Sanitary Superintendent; Ambrose Lee, Jr., Assistant Chief Clerk; Arthur J. O'Leary, M. D., Assistant Registrar of Records.

Borough of Brooklyn, Flatbush avenue, Wiloughby and Meet streets.
Travers R. Maxfield, M. D., Assistant Sanitary Superintendent; Alfred T. Metcalfe, Assistant Chief Clerk; S. J. Byrne, M. D., Assistant Registrar of Records.

Borough of Queens, Nos. 372 and 374 Fulton street, Jamaica.
John H. Barry, M. D., Assistant Sanitary Superintendent; George R. Crowley, Assistant Chief Clerk; Robert Campbell, M. D., Assistant Registrar of Records.

Borough of Richmond, No. 514 Bay street, Staten Island.
John T. Sprague, M. D., Assistant Sanitary Superintendent; Charles E. Hoyer, Assistant Chief Clerk.

DEPARTMENT OF PARKS.

Charles B. Storer, Commissioner of Parks for the Boroughs of Manhattan and Richmond, and President Park Board.

Clinton H. Smith, Secretary.
Offices, Arsenal, Central Park.
Telephone, 201 Plaza.

Office hours, 9 a. m. to 5 p. m.; Saturdays, 9 a. m. to 12 m.

Michael J. Kennedy, Commissioner of Parks for the Boroughs of Brooklyn and Queens.

Offices, Litchfield Mansion, Prospect Park, Brooklyn.
Office hours, 9 a. m. to 5 p. m.
Telephone, 2300 South.

Thomas J. Higgins, Commissioner of Parks for the Borough of The Bronx.

Office, Zbrowski Mansion, Claremont Park.
Office hours, 9 a. m. to 5 p. m.; Saturdays, 9 a. m. to 12 m.
Telephone, 2640 Tremont.

PERMANENT CENSUS BOARD.

Hall of Board of Education, No. 500 Park avenue, third floor. Office hours, 9 a. m. to 5 p. m.; Saturdays, 9 a. m. to 12 m.

The Mayor, City Superintendent of Schools and Police Commissioner. George H. Chaffield, Secretary.
Telephone, 5752 Plaza.

DEPARTMENT OF PUBLIC CHARITIES.

PRINCIPAL OFFICE.
Foot of East Twenty-sixth street, 9 a. m. to 5 p. m.; Saturdays, 9 a. m. to 12 m.
Telephone, 7400 Madison Square.

Michael J. Drummond, Commissioner.
Frank J. Goodwin, First Deputy Commissioner.

William J. McKenna, Third Deputy Commissioner.

Thomas L. Fogarty, Second Deputy Commissioner for Brooklyn and Queens, Nos. 327 to 331 Schermerhorn street, Brooklyn. Telephone, 2977 Main.

J. McKee Borden, Secretary.
Plans and Specifications, Contracts, Proposals and estimates for Work and Materials for Building, Repairs and Supplies, Bills and Accounts, 9 a. m. to 5 p. m.; Saturdays, 9 a. m. to 12 m.

Bureau of Dependent Adults, foot of East Twenty-sixth street. Office hours, 8:30 a. m. to 5 p. m.

The Children's Bureau, No. 124 East 59th street. Office hours, 8:30 a. m. to 5 p. m.

Jeremiah Connelly, Superintendent for Richmond Borough, Borough Hall, St. George, Staten Island.
Telephone, 1000 Tompkinsville.

DEPARTMENT OF STREET CLEANING.

Nos. 13 to 21 Park row, 9 a. m. to 5 p. m.; Saturdays, 9 a. m. to 12 m.
Telephone, 3863 Cortlandt.

William H. Edwards, Commissioner.

James F. Lynch, Deputy Commissioner, Borough of Manhattan.

Julian Scott, Deputy Commissioner, Borough of Brooklyn.

James F. O'Brien, Deputy Commissioner, Borough of The Bronx.

John J. O'Brien, Chief Clerk.

DEPARTMENT OF TAXES AND ASSESSMENTS.

Hall of Records, corner of Chambers and Centre streets. Office hours, 9 a. m. to 4 p. m.; Saturdays, 9 a. m. to 12 m.

Commissioners—Lawson Purdy, President; Chas. J. McCormack, John J. Halleran, Charles T. White, Daniel S. McElroy, Edward Kaufmann, Judson G. Wall.
Telephone, 3900 Worth.

DEPARTMENT OF WATER SUPPLY, GAS AND ELECTRICITY.

Nos. 13 to 21 Park row, 9 a. m. to 5 p. m.; Saturdays, 9 a. m. to 12 m.

Telephones, Manhattan, 8520 Cortlandt; Brooklyn, 3980 Main, Queens, 1990 Greenpoint; Richmond, 840 Tompkinsville; Bronx, 1905 Tremont.

Henry S. Thompson, Commissioner.

J. W. F. Bennett, Deputy Commissioner.

Frederic T. Parsons, Deputy Commissioner, Borough of Brooklyn. Municipal Building, Brooklyn.

John L. Jordan, Deputy Commissioner, Borough of The Bronx, Municipal Building, The Bronx.

M. P. Walsh, Deputy Commissioner, Borough of Queens, Municipal Building, Long Island City.

John E. Bowe, Deputy Commissioner, Borough of Richmond, Municipal Building, St. George.

EXAMINING BOARD OF PLUMBERS.

Edwin Hayward President.
James J. Donahue, Secretary.
August C. Schwager, Treasurer.

Rooms Nos. 14, 15 and 16, Aldrich Building, Nos. 149 and 151 Church street.
Telephone, 6472 Barclay.

Office open during business hours every day in the year (except legal holidays). Examinations are held on Monday, Wednesday and Friday after 1 p. m.

FIRE DEPARTMENT.

Headquarters: Office hours for all, from 9 a. m. to 5 p. m.; Saturdays, 12 m. Central offices and fire stations open at all hours.

OFFICES.
Headquarters of Department, Nos. 157 and 159 East 67th street. Telephone, 640 Plaza.

Brooklyn office, No. 365 Jay street. Telephone, 2653 Main.

Joseph Johnson, Commissioner.
Deputy Commissioner.

Phillip F. Farley, Deputy Commissioner, Boroughs of Brooklyn and Queens.

Daniel E. Finn, Secretary.

Walter J. Nolan, Secretary to Deputy Commissioner, Boroughs of Brooklyn and Queens.

John Kenlon, Acting Chief of Department and in charge, Bureau of Violations and Auxiliary Fire Appliances; offices, Nos. 157 and 159 East 67th street, Manhattan. Brooklyn branch, Bureau of Violations and Auxiliary Fire Appliances, No. 365 Jay street.

Thomas Lally, Deputy Chief in charge, Boroughs of Brooklyn and Queens.
 Electrical Engineer, John C. Rennard, in charge, Fire Alarm Telegraph Bureau, Office, No. 157 East 67th street.
 Bureau of Repairs and Supplies: Deputy Chief William Guerin in charge.
 Bureau of Combustibles: David I. Kelly, in charge, Manhattan, The Bronx and Richmond; Frank S. Wolf, Deputy Inspector in charge, Brooklyn and Queens.
 Fire Marshal: William L. Beers, Manhattan, The Bronx and Richmond; Acting Fire Marshal, Thomas P. Brophy, in charge, Brooklyn and Queens.

LAW DEPARTMENT.

OFFICE OF CORPORATION COUNSEL.
 Office hours, 9 a. m. to 5 p. m.; Saturdays, 9 a. m. to 12 m.
 Main office, Hall of Records, Chambers and Centre streets, 6th and 7th floors.
 Telephone, 4600 Worth.
 Archibald R. Watson, Corporation Counsel.
 Assistants—Theodore Connolly, George L. Sterling, Charles D. Olendorf, William P. Burr, R. Percy Chittenden, William Beers Crowell, John L. O'Brien, Terence Farley, Edward J. McGoldrick, Curtis A. Peters, Cornelius F. Collins, George M. Curtis, Jr., John F. O'Brien, Edward S. Malone, Edwin J. Freedman, Louis H. Hahlo, Frank B. Pierce, Richard H. Mitchell, John Wildecumbe, Arthur Sweeney, William H. King, George P. Nicholson, George Harold Folger, Dudley F. Malone, Charles J. Nehrbas, William J. O'Sullivan, Harford P. Walker, Josiah A. Stover, Arnold C. Weil, Francis J. Byrne, Francis Martin, Charles McIntyre, Clarence L. Barber, Alfred W. Booram, George H. Cowie, Solon Berrick, James P. O'Connor, William H. Jackson, Elliott S. Benedict, Isaac Phillips, Edward A. McShane, Eugene Fay, Ricardo M. DeAcosta, Francis X. McQuade, John M. Barrett, Leonce Fuller, Frank P. Reilly, Leon G. Godley, Alexander C. MacNulty.
 Secretary to the Corporation Counsel—Edmund Kirby.
 Chief Clerk—Andrew T. Campbell.
 Brooklyn office, Borough Hall, 2d floor. Telephone, 2948 Main. James D. Bell, Assistant in charge.

BUREAU OF STREET OPENINGS.
 Main office, No. 90 West Broadway. Telephone, 4981 Cortlandt. Joel J. Squier, Assistant in charge.
 Brooklyn branch office, No. 166 Montague street. Telephone, 3670 Main. Edward Riegelmann, Assistant in charge.
 Queens branch office, Municipal Building, Court House Square, Long Island City. Telephone, 3010-11 Greenpoint. Joseph J. Myers, Assistant in charge.

BUREAU FOR THE RECOVERY OF PENALTIES.
 No. 119 Nassau street. Telephone, 4526 Cortlandt. Herman Stiefel, Assistant in charge.

BUREAU FOR THE COLLECTION OF ARREARS OF PERSONAL TAXES.
 No. 280 Broadway, 5th floor. Telephone, 4585 Worth. Geo. O'Reilly, Assistant in charge.

TENEMENT HOUSE BUREAU AND BUREAU OF BUILDINGS.
 No. 44 East Twenty-third street. Telephone, 1961 Gramercy. John P. O'Brien, Assistant in charge.

METROPOLITAN SEWERAGE COMMISSION.
 Office, No. 17 Battery place. George A. Soper, Ph.D., President; James H. Fuertes, Secretary; H. de B. Parsons, Charles Soynsmith, Linsly R. Williams, M.D.
 Office hours, 9 a. m. to 5 p. m.; Saturdays, 9 a. m. to 12 m.
 Telephone, 1694 Rector.

MUNICIPAL CIVIL SERVICE COMMISSION.
 No. 299 Broadway, 9 a. m. to 4 p. m.; Saturdays, 9 a. m. to 12 m.
 James Creelman, Richard Welling and Alexander Keogh, Commissioners.
 Frank A. Spencer, Secretary.
 LABOR BUREAU.
 Nos. 54-60 Lafayette street.
 Telephone, 2140 Worth.

MUNICIPAL EXPLOSIVES COMMISSION.
 Nos. 157 and 159 East Sixty-seventh street, Headquarters Fire Department.
 Joseph Johnson, Fire Commissioner and Chairman; John H. Wainwright, Sidney Harris, Peter P. Acitelli, George O. Eaton.
 George A. Perley, Secretary.
 Meeting at call of Fire Commissioner.

POLICE DEPARTMENT.

CENTRAL OFFICE.
 No. 240 Centre street, 9 a. m. to 5 p. m.; Saturdays, 9 a. m. to 12 m.
 Telephone, 3100 Spring.
 Rhineland Waldo, Commissioner.
 Douglas I. McKay, First Deputy Commissioner.
 George S. Dougherty, Second Deputy Commissioner.
 John J. Walsh, Third Deputy Commissioner.
 James E. Dillon, Fourth Deputy Commissioner.
 William H. Kipp, Chief Clerk.

PUBLIC SERVICE COMMISSION.
 The Public Service Commission for the First District, Tribune Building, No. 154 Nassau street, Manhattan.
 Office hours, 8 a. m. to 11 p. m., every day in the year, including holidays and Sundays.
 Stated public meetings of the Commission, Tuesdays and Fridays at 11.30 a. m. in the Public Hearing Room of the Commission, third floor of the Tribune Building, unless otherwise ordered.
 Commissioners—William R. Willcox, Chairman; William McCarrroll, Edward M. Bassett, Milo R. Maltbie, John E. Eustis, Counsel, George S. Coleman, Secretary, Travis H. Whitney.
 Telephone, 4150 Beekman.

TENEMENT HOUSE DEPARTMENT.
 Manhattan Office, No. 44 East Twenty-third street.
 Telephone, 5331 Gramercy.
 John J. Murphy, Commissioner.
 Wm. H. Abbott, Jr., First Deputy Commissioner.
 Brooklyn Office (Boroughs of Brooklyn, Queens and Richmond), branch office, No. 503 Fulton street.
 Telephone, 3825 Main.
 Frank Mann, Second Deputy Commissioner.
 Bronx Office, No. 391 East 149th street, northwest corner of Melrose avenue and 149th street.
 Telephone, 967 Melrose.
 Office hours, 9 a. m. to 5 p. m.; Saturdays, 9 a. m. to 12 m.

BOROUGH OFFICES.

BOROUGH OF THE BRONX.
 Office of the President, corner Third avenue and One Hundred and Seventy-seventh street; 9 a. m. to 5 p. m.; Saturdays, 9 a. m. to 12 m.
 Cyrus C. Miller, President.
 George Donnelly, Secretary.
 Thomas W. Whittle, Commissioner of Public Works.
 James A. Henderson, Superintendent of Buildings.
 Arthur J. Lary, Superintendent of Highways.

Roger W. Bligh, Superintendent of Public Buildings and Offices.
 Telephone, 2680 Tremont.

BOROUGH OF BROOKLYN.

President's Office, Nos. 15 and 16 Borough Hall; 9 a. m. to 5 p. m.; Saturdays, 9 a. m. to 12 m.
 Alfred E. Steers, President.
 Reuben L. Haskell, Borough Secretary.
 John B. Creighton, Secretary to the President.
 Lewis H. Pounds, Commissioner of Public Works.
 John Thatcher, Superintendent of Buildings.
 William J. Taylor, Superintendent of the Bureau of Sewers.
 Howard L. Woody, Superintendent of the Bureau of Public Buildings and Offices.
 Frederick Linde, Superintendent of Highways.
 Telephone, 3960 Main.

BOROUGH OF MANHATTAN.

Office of the President, Nos. 14, 15 and 16 City Hall; 9 a. m. to 5 p. m.; Saturdays, 9 a. m. to 12 m.
 George McAneny, President.
 Leo Arnstein, Secretary of the Borough.
 Julian B. Beaty, Secretary to the President.
 Edgar Victor Frothingham, Commissioner of Public Works.
 Rudolph P. Miller, Superintendent of Buildings.
 Robert B. Insley, Superintendent of Public Buildings and Offices.
 Telephone, 6725 Cortlandt.

BOROUGH OF QUEENS.

President's Office, Borough Hall, Jackson avenue and Fifth street, Long Island City; 9 a. m. to 5 p. m.; Saturdays, 9 a. m. to 12 m.
 Telephone, 1900 Greenpoint.
 Lawrence Greaser, President.
 John N. Booth, Secretary.
 Walter H. Bunn, Commissioner of Public Works.
 Emanuel Brandon, Superintendent of Highways.
 John J. Simmons, Superintendent of Buildings.
 Oliver Stewart Hardgrove, Superintendent of Sewers.
 Arrow C. Hanks, Superintendent of Street Cleaning.
 Joseph Sullivan, Superintendent of Public Buildings and Offices, Flushing. Telephone, 1740 Flushing.

BOROUGH OF RICHMOND.

President's Office, New Brighton, Staten Island.
 George Cromwell, President.
 Maybury Fleming, Secretary.
 Louis Lincoln Tribus, Consulting Engineer and Acting Commissioner of Public Works.
 John Seaton, Superintendent of Buildings.
 H. E. Buel, Superintendent of Highways.
 John T. Fetherston, Assistant Engineer and Acting Superintendent of Street Cleaning.
 Ernest H. Seehusen, Superintendent of Sewers.
 John Timlin, Jr., Superintendent of Public Buildings and Offices.
 Offices, Borough Hall, New Brighton, N. Y., 9 a. m. to 5 p. m.; Saturdays, 9 a. m. to 12 m.
 Telephone, 1000 Tompkinsville.

CORONERS.

Borough of The Bronx—Corner of Third avenue and Tremont avenue. Telephone, 1250 Tremont and 1402 Tremont.
 A. F. Schwanneke, Jacob Shogut.
 Borough of Brooklyn—Office, Rooms 1 and 3, Municipal Building. Telephone, 4004 Main and 4005 Main.
 Alexander J. Rooney, Edward Glinnen, Coroners.
 Open all hours of the day and night.
 Borough of Manhattan—Office, Criminal Courts Building, Centre and White streets. Open at all times of the day and night.
 Coroners: Israel L. Feinberg, Herman Helinstein, James E. Winterbottom, Herman W. Holtzhauser.
 Telephones, 1094, 5057, 5058 Franklin.
 Borough of Queens—Office, Town Hall, Fulton street, Jamaica, L. I.
 Alfred S. Ambler, G. F. Schaefer.
 Office hours from 9 a. m. to 10 p. m.
 Borough of Richmond—No. 175 Second street, New Brighton. Open for the transaction of business all hours of the day and night.
 William H. Jackson, Coroner.
 Telephone, 7 Tompkinsville.

COUNTY OFFICES.

NEW YORK COUNTY.

COMMISSIONER OF JURORS.
 Room 127, Stewart Building, Chambers street and Broadway, 9 a. m. to 4 p. m.; Saturdays, 9 a. m. to 12 m.
 Thomas Allison, Commissioner.
 Frederick P. Simpson, Assistant Commissioner.
 Telephone, 241 Worth.

COMMISSIONER OF RECORDS.
 Office, Hall of Records.
 William S. Andrews, Commissioner.
 James O. Farrell, Deputy Commissioner.
 Telephone, 3900 Worth.
 Office hours, 9 a. m. to 5 p. m.; Saturdays, 9 a. m. to 12 m.

COUNTY CLERK.
 Nos. 5, 8, 9, 10 and 11 New County Court House.
 Office hours, 9 a. m. to 4 p. m.; Saturdays, 9 a. m. to 12 m.
 William F. Schneider, County Clerk.
 Charles E. Gehring, Deputy.
 Herman W. Beyer, Secretary.
 Telephone, 5388 Cortlandt.

DISTRICT ATTORNEY.
 Building for Criminal Courts, Franklin and Centre streets.
 Office hours from 9 a. m. to 5 p. m.; Saturdays, 9 a. m. to 12 m.
 Charles S. Whitman, District Attorney.
 Henry D. Sayer, Chief Clerk.
 Telephone, 2304 Franklin.

PUBLIC ADMINISTRATOR.
 No. 119 Nassau street, 9 a. m. to 4 p. m.; Saturdays, 9 a. m. to 12 m.
 William M. Hoes, Public Administrator.
 Telephone, 6276 Cortlandt.

REGISTER.
 Hall of Records. Office hours from 9 a. m. to 4 p. m.; Saturdays, 9 a. m. to 12 m. During the months of July and August the hours are from 9 a. m. to 2 p. m.
 Max S. Grifenhagen, Register.
 William Halpin, Deputy Register.
 Telephone, 3900 Worth.

SHERIFF.
 No. 299 Broadway, 9 a. m. to 4 p. m.; Saturdays, 9 a. m. to 12 m. Except during July and August, 9 a. m. to 2 p. m.; Saturdays, 9 a. m. to 12 m.
 John S. Shea, Sheriff.
 John B. Cartwright, Under Sheriff.
 Telephone, 4984 Worth.

SURROGATES.
 Hall of Records. Court open from 9 a. m. to 4 p. m., except Saturday, when it closes at 12 m. During the months of July and August the hours are from 9 a. m. to 2 p. m.
 John P. Cohalan and Robert L. Fowler, Surrogates; William V. Leary, Chief Clerk.
 Telephone, 3900 Worth.

KINGS COUNTY.

COMMISSIONER OF JURORS.
 5 County Court-house.
 Jacob Brenner, Commissioner.
 Jacob A. Livingston, Deputy Commissioner.
 Office hours from 9 a. m. to 4 p. m.; Saturdays, from 9 a. m. to 12 m.
 Office hours during July and August, 9 a. m. to 2 p. m.; Saturdays, 9 a. m. to 12 m.
 Telephone, 1454 Main.

COMMISSIONER OF RECORDS.
 Hall of Records.
 Office hours, 9 a. m. to 4 p. m., excepting months of July and August, then 9 a. m. to 2 p. m.; Saturdays, 9 a. m. to 12 m.
 Lewis M. Swasey, Commissioner.
 Telephone, 1114 Main.
 Telephone, 1082 Main.

COUNTY CLERK.
 Hall of Records, Brooklyn. Office hours, 9 a. m. to 4 p. m.; during months of July and August, 9 a. m. to 2 p. m.; Saturdays, 9 a. m. to 12 m.
 Henry P. Molloy, County Clerk.
 Thomas F. Wogan, Deputy County Clerk.
 Telephone call, 4930 Main.

COUNTY COURT.
 County Court-house, Brooklyn, Rooms 10, 17, 18, 22 and 23. Court opens at 10 a. m. daily and sits until business is completed. Part I Room No. 23, Part II, Room No. 10, Court-house. Clerk's office, Rooms 17, 18, 19 and 22, open daily from 9 a. m. to 5 p. m.; Saturdays, 12 m.
 Norman S. Dike and Lewis L. Fawcett, County Judges.
 Charles S. Devoy, Chief Clerk.
 Telephone, 4154 and 4155 Main.

DISTRICT ATTORNEY.
 Office, County Court-house, Borough of Brooklyn. Hours, 9 a. m. to 5 p. m.; Saturdays, 9 a. m. to 12 m.
 John F. Clarke, District Attorney.
 Telephone number, 2953-67 Main.

PUBLIC ADMINISTRATOR.
 No. 44 Court street (Temple Bar), Brooklyn, 9 a. m. to 5 p. m.
 Charles E. Teale, Public Administrator.
 Telephone, 2840 Main.

REGISTER.
 Hall of Records. Office hours, 9 a. m. to 4 p. m., excepting months of July and August, then from 9 a. m. to 2 p. m., provided for by statute; Saturdays, 9 a. m. to 12 m.
 Frederick Lundy, Register.
 James S. Reagan, Deputy Register.
 Telephone, 2830 Main.

SHERIFF.
 County Court-house, Room 14, Brooklyn, N. Y., 9 a. m. to 4 p. m.; Saturdays, 12 m.
 Patrick H. Quinn, Sheriff.
 John Morrissey Gray, Under Sheriff.
 Telephone, 6845, 6846, 6847 Main.

SURROGATE.
 Hall of Records, Brooklyn, N. Y.
 Herbert T. Ketcham, Surrogate.
 Edward J. Bergen, Chief Clerk and Clerk of the Surrogate Court.
 Court opens at 10 a. m. Office hours, 9 a. m. to 4 p. m., except during months of July and August, when office hours are from 9 a. m. to 2 p. m.; Saturdays, 9 a. m. to 12 m.
 Telephone, 3954 Main.

QUEENS COUNTY.

COMMISSIONER OF JURORS.
 Office hours, 9 a. m. to 4 p. m.; July and August, 9 a. m. to 2 p. m.; Saturdays, 9 a. m. to 12 m.; Queens County Court-house, Long Island City.
 George H. Creed, Commissioner of Jurors.
 Rodman Richardson, Assistant Commissioner.
 Telephone, 455 Greenpoint.

COUNTY CLERK.
 No. 364 Fulton street, Jamaica, Fourth Ward Borough of Queens, City of New York.
 Office open, 9 a. m. to 4 p. m.; Saturdays, 9 a. m. to 12 m.
 Martin Mager, County Clerk.
 Telephone, 151 Jamaica.

COUNTY COURT.
 County Court-house, Long Island City.
 County Court opens at 10 a. m. Trial Terms begin first Monday of each month, except July, August and September. Special Terms each Saturday, except during August and first Saturday of September.
 County Judge's office always open at No. 336 Fulton street, Jamaica, N. Y.
 Burt J. Humphrey, County Judge.
 Telephone, 551 Jamaica.

DISTRICT ATTORNEY.
 Office, Queens County Court-house, Long Island City, 9 a. m. to 5 p. m.; Saturdays, 9 a. m. to 12 m.
 Fred. G. De Witt, District Attorney.
 Telephone, 2986 and 2987 Greenpoint.

PUBLIC ADMINISTRATOR.
 No. 17 Cook avenue, Elmhurst.
 John T. Robinson, Public Administrator, County of Queens.
 Office hours, 9 a. m. to 5 p. m.
 Telephone, 335 Newtown.

SHERIFF.
 County Court-house, Long Island City, 9 a. m. to 4 p. m.; during July and August, 9 a. m. to 2 p. m.; Saturdays, 9 a. m. to 12 m.
 Thomas M. Quinn, Sheriff.
 Edward W. Fitzpatrick, Under Sheriff.
 Telephone, 2741 and 2742 Greenpoint (office).
 Henry O. Schleth, Warden.
 Telephone, 372 Greenpoint.

SURROGATE.
 Daniel Noble, Surrogate.
 Office, No. 364 Fulton street, Jamaica.
 Except on Sundays, holidays and half-holidays, the office is open from 9 a. m. to 4 p. m.; Saturdays, from 9 a. m. to 12 m. July and August, 9 a. m. to 2 p. m.
 The calendar is called on each week day at 10 a. m., except during the month of August.
 Telephone, 397 Jamaica.

RICHMOND COUNTY.

COMMISSIONER OF JURORS.
 Village Hall, Stapleton.
 Charles J. Kullman, Commissioner.
 Office open from 9 a. m. to 4 p. m.; Saturdays, from 9 a. m. to 12 m.
 Telephone, 81 Tompkinsville.

COUNTY CLERK.

County Office Building, Richmond, S. I., 9 a. m. to 4 p. m.; Saturdays, 9 a. m. to 12 m.
 C. Livingston Bostwick, County Clerk.
 Telephone, 28 New Dorp.

COUNTY JUDGE AND SURROGATE.
 Terms of Court, Richmond County, 1910.
 County Courts—Sidney Fuller Rawson, County Judge.
 First Monday of June, Grand and Trial Jury.
 Second Monday of November, Grand and Trial Jury.

Fourth Wednesday of January, without a Jury.
 Fourth Wednesday of February, without a Jury.
 Fourth Wednesday of March, without a Jury.
 Fourth Wednesday of April, without a Jury.
 Fourth Wednesday of July, without a Jury.
 Fourth Wednesday of September, without a Jury.
 Fourth Wednesday of October, without a Jury.
 Fourth Wednesday of December, without a Jury.
 Surrogate's Court—Sidney Fuller Rawson, Surrogate.
 Mondays, at the Borough Hall, St. George, at 10.30 o'clock a. m.
 Tuesdays, at the Borough Hall, St. George, at 10.30 o'clock a. m.
 Wednesdays, at the Surrogate's Office, Richmond, at 10.30 o'clock a. m.
 Telephones, 235 New Dorp and 12 Tompkinsville.

DISTRICT ATTORNEY.
 Borough Hall, St. George, S. I.
 Albert C. Fach, District Attorney.
 Telephone, 50 Tompkinsville.
 Office hours, 9 a. m. to 5 p. m.; Saturdays, 9 a. m. to 12 m.

PUBLIC ADMINISTRATOR.
 Office, Port Richmond.
 William T. Holt, Public Administrator.
 Telephone, 704 West Brighton.

SHERIFF.
 County Court house, Richmond, S. I.
 John J. Collins, Sheriff.
 Office hours, 9 a. m. to 4 p. m.; Saturdays, 9 a. m. to 12 m.
 Telephone, 120 New Dorp.

THE COURTS.

APPELLATE DIVISION OF THE SUPREME COURT.

FIRST JUDICIAL DEPARTMENT.
 Court-house, Madison avenue, corner Twenty-fifth street. Court open from 2 p. m. until 6 p. m. (Friday, Motion day, Court opens at 10.30 a. m. Motions called at 10 a. m.)
 George L. Ingraham, Presiding Justice; Chester B. McLaughlin, Frank C. Laughlin, John Proctor Clarke, Francis M. Scott, Nathan L. Miller, Victor J. Dowling, Justices; Alfred Wagstaff, Clerk; William Lamb, Deputy Clerk.
 Clerk's Office opens 9 a. m.
 Telephone, 3840 Madison Square.

SUPREME COURT—FIRST DEPARTMENT.

County Court-house, Chambers street. Court open from 10.15 a. m. to 4 p. m.
 Special Term, Part I. (motions), Room 16.
 Special Term, Part II. (ex-parte business), Room No. 13.
 Special Term, Part III., Room No. 19.
 Special Term, Part IV., Room No. 20.
 Special Term, Part V., Room No. 6.
 Special Term, Part VI., Room No. 31.
 Trial Term, Part II., Room No. 34.
 Trial Term, Part III., Room No. 32.
 Trial Term, Part IV., Room No. 21.
 Trial Term, Part V., Room No. 24.
 Trial Term, Part VI., Room No. 18.
 Trial Term, Part VII., Room No. —.
 Trial Term, Part VIII., Room No. 23.
 Trial Term, Part IX., Room No. 35.
 Trial Term, Part X., Room No. 26.
 Trial Term, Part XI., Room No. 27.
 Trial Term, Part XII., Room No. —.
 Trial Term, Part XIII., and Special Term, Part VII., Room No. 36.
 Trial Term, Part XIV., Room No. 28.
 Trial Term, Part XV., Room No. 37.
 Trial Term, Part XVI., Room No. —.
 Trial Term, Part XVII., Room No. 20.
 Trial Term, Part XVIII., Room No. 29.
 Appellate Term, Room No. 38, third floor.
 Assignment Bureau, room on mezzanine floor, northeast.
 Clerks in attendance from 10 a. m. to 4 p. m.
 Clerk's Office, Special Term, Part I. (motion), Room No. 15.
 Clerk's Office, Special Term, Part II. (ex-parte business), ground floor, southeast corner.
 Clerk's Office, Special Term, Calendar, ground floor, south.
 Clerk's Office, Trial Term, Calendar, room northeast corner, second floor, east.
 Clerk's Office, Appellate Term, room southwest corner, third floor.
 Trial Term, Part I. (criminal business).
 Criminal Court-house, Centre street.
 Justices—Henry Bischoff, Leonard A. Giegerich, P. Henry Dugro, James Fitzgerald, James A. Blanchard, Samuel Greenbaum, Edward E. McCall, Edward B. Amend, Vernon M. Davis, Joseph E. Newburger, John W. Goff, Samuel Seabury, M. Warley Platzek, Peter A. Hendrick, John Ford, John J. Brady, Mitchell L. Erlanger, Charles L. Guy, James W. Gerard, Irving Lehman, Alfred R. Page, Edward J. Gavegan, Nathan Blyden, John J. Delany, Francis K. Pendleton.
 William F. Schneider, Clerk, Supreme Court.
 Telephone, 4580 Cortlandt.

SUPREME COURT—SECOND DEPARTMENT.

Kings County Court-house, Borough of Brooklyn, N. Y.
 Clerk's office hours, 9 o'clock a. m. to 5 o'clock p. m. Seven jury trial parts. Special Term for Trials. Special Term for Motions.
 James F. McGee, General Clerk.
 Telephone, 5-60 Main.

CRIMINAL DIVISION—SUPREME COURT.

Building for Criminal Courts, Centre, Elm, White and Franklin streets.
 Court opens at 10.30 a. m.
 William F. Schneider, Clerk; Edward R. Carroll, Special Deputy to the Clerk.
 Clerk's Office open from 9 a. m. to 4 p. m.; Saturdays, 9 a. m. to 12 m.
 Telephone, 6064 Franklin.

COURT OF GENERAL SESSIONS.

Held in the Building for Criminal Courts, Centre, Elm, White and Franklin streets.
 Court opens at 10.30 a. m.
 Warren W. Foster, Thomas C. O'Sullivan, Otto A. Rosalsky, Thomas C. T. Crain, Edward Swann, Joseph F. Mulqueen, James T. Malone, Judges of the Court of General Sessions; Edward R. Carroll, Clerk. Telephone, 1201 Franklin.
 Clerk's Office open from 9 a. m. to 4 p. m. During July and August Clerk's Office will close at 2 p. m., and on Saturdays at 12 m.

CITY COURT OF THE CITY OF NEW YORK.

No. 32 Chambers street, Brownstone Building, City Hall Park, from 10 a. m. to 4 p. m.
Special Term Chambers will be held from 10 a. m. to 4 p. m.
Clerk's Office open from 9 a. m. to 4 p. m.
Edward F. O'Dwyer, Chief Justice; Francis B. Delehanty, Joseph I. Green, Alexander Fine, Thomas F. Donnelly, John V. McAvoy, Peter Schmuck, Richard I. Lynch, Edward B. La Petra, Richard H. Smith, Justices. Thomas F. Smith, Clerk.
Telephone, 122 Cortlandt.

COURT OF SPECIAL SESSIONS.

Building for Criminal Courts, Centre street, between Franklin and White streets, Borough of Manhattan.
Court opens at 10 a. m.

Isaac Franklin Russell, Chief Justice; William E. Wyatt, Willard H. Olmsted, Joseph M. Deuel, Lorenz Zeller, John B. Mayo, Franklin Chase Hoyt, Joseph F. Moss, Howard J. Forker, John Fleming, Robert J. Wilkin, George J. O'Keefe, Morgan M. L. Ryan, James J. McInerney and Arthur C. Salomon, Justices. Frank W. Smith, Chief Clerk.

Part I, Criminal Courts Building, Borough of Manhattan. John P. Hilly, Clerk. Telephone, 2092 Franklin.

Part II, Atheneum Building, Atlantic avenue and Clinton street, Borough of Brooklyn. This part is held on Mondays, Thursdays and Fridays. Joseph L. Kerrigan, Clerk. Telephone, 4285 Main.

Part III, Town Hall, Jamaica, Borough of Queens. This part is held on Tuesdays. H. F. Morris, Clerk. Telephone, 189 Jamaica.

Part IV, Borough Hall, St. George, Borough of Richmond. This part is held on Wednesdays. Robert Brown, Clerk. Telephone, 49 Tompkinsville.

CHILDREN'S COURT.

New York County—No. 66 Third avenue, Manhattan. Ernest K. Coulter, Clerk. Telephone, 1832 Stuyvesant.

Kings County—No. 102 Court street, Brooklyn. Joseph W. Duffy, Clerk. Telephone, 627 Main.

Queens County—No. 19 Hardenbrook avenue, Jamaica. Sydney Ollendorff, Clerk. This court is held on Thursdays.

Richmond County—Corn Exchange Bank Bldg., St. George, S. I. William J. Browne, Clerk. This court is held on Tuesdays.

CITY MAGISTRATES' COURT.**First Division.**

Court opens from 9 a. m. to 4 p. m.
William McAdoo, Chief City Magistrate; Robert C. Cornell, Leroy B. Crane, Peter T. Barlow, Matthew P. Breen, Henry Steinert, Frederick B. House, Charles N. Harris, Frederic Kernochan, Arthur C. Butts, Joseph E. Corrigan, Moses Herrman, Paul Krotel, Keyran J. O'Connor, Henry W. Herbert, Charles W. Appleton, Daniel F. Murphy, John J. Freschi, City Magistrates.

Philip Bloch, Chief Clerk, 300 Mulberry street, Telephone, 6213 Spring.

First District—Criminal Courts Building.
Second District—Jefferson Market.

Third District—Second avenue and First street.

Fourth District—No. 151 East Fifty-seventh street.

Fifth District—One Hundred and Twenty-first street, southeastern corner of Sylvan place.

Sixth District—One Hundred and Sixty-first street and Brook avenue.

Seventh District—No. 314 West Fifty-fourth street.

Eighth District—Main street, Westchester.

Ninth District (Night Court for Females)—125 Sixth avenue.

Tenth District (Night Court for Males)—No. 151 East Fifty-seventh street.

Eleventh District—Domestic Relations Court—No. 151 East Fifty-seventh street.

Second Division.

Borough of Brooklyn.
Otto Kemper, Chief City Magistrate; Edward J. Dooley, John Naumer, A. V. B. Voorhees, Jr., Alexander H. Geismar, John F. Hylan, Howard P. Nash, Moses J. Harris, Charles J. Dodd, John C. McGuire, Louis H. Reynolds, City Magistrates.

Office of City Magistrates, 44 Court street, Rooms 209-214.
William F. Delaney, Chief Clerk.

Courts.

First District—No. 318 Adams street.

Second District—Court and Butler streets.

Fourth District—No. 6 Lee avenue.

Fifth District—No. 249 Manhattan avenue.

Sixth District—No. 495 Gates avenue.

Seventh District—No. 31 Snider avenue (Flat-bush).

Eighth District—West Eighth street (Coney Island).

Ninth District—Fifth avenue and Twenty-third street.

Tenth District—No. 133 New Jersey avenue.

Domestic Relations Court—Myrtle and Vanderbilt avenues.

Borough of Queens.

City Magistrates—Matthew J. Smith, Joseph Fitch, Maurice E. Connolly, Eugene C. Gilroy.

Courts.

First District—St. Mary's Lyceum, Long Island City.

Second District—Town Hall, Flushing, L. I.

Third District—Central avenue, Far Rockaway, L. I.

Fourth District—Town Hall, Jamaica, L. I.

Borough of Richmond.

City Magistrates—Joseph B. Handy, Nathaniel Marsh.

Courts.

First District—Lafayette avenue, New Brighton, Staten Island.

Second Division—Village Hall, Stapleton, Staten Island.

MUNICIPAL COURTS.**Borough of Manhattan.**

First District—The First District embraces the territory bounded on the south and west by the southerly and westerly boundaries of the said borough, on the north by the centre line of Fourteenth street and the centre line of Fifth street from the Bowery to Second avenue, on the east by the centre lines of Fourth avenue from Fourteenth street to Fifth street, Second avenue, Chrystie street, Division street and Catharine street.

Washope Lynn, William F. Moore, John Hoyer, Justices.

Thomas O'Connell, Clerk.

Location of Court—Merchants' Association Building, Nos. 54-60 Lafayette street. Clerk's Office open daily (Sundays and legal holidays excepted) from 9 a. m. to 4 p. m.; Saturdays, 9 a. m. to 12 m.

Additional Part is held at southwest corner of Sixth avenue and Tenth street.

Telephone, 6030 Franklin.

Second District—The Second District embraces the territory bounded on the south by the centre line of Fifth street from the Bowery to Second avenue and on the south and east by the southerly and easterly boundaries of the said borough, on the north by the centre line of East Fourteenth street, on the west by the centre line of Fourth avenue from Fourteenth street to Fifth street, Second avenue, Chrystie street, Division street and Catharine street.

Benjamin Hoffman, Leon Sanders, Thomas P. Dinnean, Leonard A. Snitkin, Justices.

James J. Devlin, Clerk.

Location of Court—Nos. 264 and 266 Madison street. Clerk's Office open daily (Sundays and legal holidays excepted) from 9 a. m. to 4 p. m. Telephone, 4300 Orchard.

Third District—The Third District embraces the territory bounded on the south by the centre line of Fourteenth street, on the east by the centre line of Seventh avenue from Fourteenth street to Fifty-ninth street and by the centre line of Central Park West from Fifty-ninth street to Sixty-fifth street, on the north by the centre line of Sixty-fifth street and the centre line of Fifty-ninth street from Seventh to Eighth avenue, on the west by the westerly boundary of the said borough.

Thomas E. Murray, Thomas F. Noonan, Justices.

Michael Skelly, Clerk.

Location of Court—No. 314 West Fifty-fourth street. Clerk's Office open daily (Sundays and legal holidays excepted) from 9 a. m. to 4 p. m.; Saturdays, 9 a. m. to 12 m.

Telephone number, 4550 Columbus.

Fourth District—The Fourth District embraces the territory bounded on the south by the centre line of East Fourteenth street, on the west by the centre line of Lexington avenue and by the centre line of Irving place, including its projection through Gramercy Park, on the north by the centre line of Fifty-ninth street, on the east by the easterly line of said borough; excluding, however, any portion of Blackwells Island.

Michael F. Blake, William J. Boyhan, Justices.

Abraham Bernard, Clerk.

Location of Court—Part I. and Part II., No. 151 East Fifty-seventh street. Clerk's Office open daily (Sundays and legal holidays excepted) from 9 a. m. to 4 p. m.

Telephone, 3860 Plaza.

Fifth District—The Fifth District embraces the territory bounded on the south by the centre line of Sixty-fifth street, on the east by the centre line of Central Park West, on the north by the centre line of One Hundred and Tenth street, on the west by the westerly boundary of said borough.

Alfred P. W. Seaman, William Young, Frederic Spiegelberg, Justices.

John H. Servis, Clerk.

Location of Court—Southwest corner of Broadway and Ninety-sixth street. Clerk's Office open daily (Sundays and legal holidays excepted) from 9 a. m. to 4 p. m.

Telephone, 4006 Riverside.

Sixth District—The Sixth District embraces the territory bounded on the south by the centre line of Fifty-ninth street and by the centre line of Ninety-sixth street from Lexington avenue to Fifth avenue, on the west by the centre line of Lexington avenue from Fifty-ninth street to Ninety-sixth street and the centre line of Fifth avenue from Ninety-sixth street to One Hundred and Tenth street, on the north by the centre line of One Hundred and Tenth street, on the east by the easterly boundary of said borough, including, however, all of Blackwells Island and excluding any portion of Wards Island.

Jacob Marks, Solomon Oppenheimer, Justices.

Edward A. McQuade, Clerk.

Location of Court—Northwest corner of Third avenue and Eighty-third street. Clerk's Office open daily (Sundays and legal holidays excepted) from 9 a. m. to 4 p. m.; Saturdays, 9 a. m. to 12 m.

Telephone, 4343 Lenox.

Seventh District—The Seventh District embraces the territory bounded on the south by the centre line of One Hundred and Tenth street, on the east by the centre line of Fifth avenue to the northerly terminus thereof, and north of the northerly terminus of Fifth avenue, following in a northerly direction the course of the Harlem River, on a line coterminous with the easterly boundary of said borough, on the north and west by the northerly and westerly boundaries of said borough.

Philip J. Sinnott, David L. Weil, John R. Davies, Justices.

John P. Burns, Clerk.

Location of Court—No. 70 Manhattan street. Clerk's Office open daily (Sundays and legal holidays excepted) from 9 a. m. to 4 p. m.

Eighth District—The Eighth District embraces the territory bounded on the south by the centre line of One Hundred and Tenth street, on the west by the centre line of Fifth avenue, on the north and east by the northerly and easterly boundaries of said borough, including Randalls Island and the whole of Wards Island.

Joseph P. Fallon and Leopold Prince, Justices.

William J. Kennedy, Clerk.

Location of Court—Sylvan place and One Hundred and Twenty-first street, near Third avenue. Clerk's Office open daily (Sundays and legal holidays excepted) from 9 a. m. to 4 p. m.

Telephone, 3950 Harlem.

Ninth District—The Ninth District embraces the territory bounded on the south by the centre line of Fourteenth street and by the centre line of Fifty-ninth street from the centre line of Seventh avenue to the centre line of Central Park West, on the east by the centre line of Lexington avenue and by the centre line of Irving place, including its projection through Gramercy Park, and by the centre line of Fifth avenue from the centre line of Ninety-sixth street to the centre line of One Hundred and Tenth street, on the north by the centre line of Ninety-sixth street from the centre line of Lexington avenue to the centre line of Fifth avenue and One Hundred and Tenth street from Fifth avenue to Central Park West, on the west by the centre line of Central Park West, on the east by the centre line of Seventh avenue and Central Park West.

Edgar J. Lauer, Frederic De Witt Wells, Frank D. Sturges, William C. Wilson, Justices.

William J. Chamberlain, Clerk.

Location of Court—Southwest corner of Madison avenue and Fifty-ninth street, Parts I. and II. Court opens at 9 a. m. Clerk's Office open daily (Sundays and legal holidays excepted) from 9 a. m. to 4 p. m.; Saturdays, 9 a. m. to 12 m.

Telephone, 3873 Plaza.

Borough of The Bronx.

First District—All that part of the Twenty-fourth Ward which was lately annexed to the City and County of New York by chapter 934 of the Laws of 1895, comprising all of the Town of Westchester and part of the Towns of Eastchester and Pelham, including the Villages of Wakefield and Williamsbridge. Court-room, Town Hall, No. 1400 Williamsbridge road, Westchester Village. Court open daily (Sundays and legal holidays excepted) from 9 a. m. to 4 p. m. Trial of causes, Tuesday and Friday of each week.

Peter A. Sheil, Justice.

Stephen Collins, Clerk.

Office hours from 9 a. m. to 4 p. m.; Saturdays closing at 12 m.

Telephone, 457 Westchester.

Second District—Twenty-third and Twenty-fourth Wards, except the territory described in chapter 934 of the Laws of 1895. Court-room, southeast corner of Washington avenue and One Hundred and Sixty-second street. Office hours from 9 a. m. to 4 p. m. Court opens at 9 a. m. Sundays and legal holidays excepted.

John M. Tierney, Justice. Thomas A. Maher, Clerk.

Telephone, 3043 Melrose.

Borough of Brooklyn.

First District—Comprising First, Second, Third, Fourth, Fifth, Sixth, Tenth and Twelfth Wards and that portion of the Eleventh Ward beginning

at the intersection of the centre lines of Hudson and Myrtle avenues, thence along the centre line of Myrtle avenue to North Portland avenue, thence along the centre line of North Portland avenue to Flushing avenue, thence along the centre line of Flushing avenue to Navy street, thence along the centre line of Navy street to Johnson street, thence along the centre line of Johnson street to Hudson avenue, and thence along the centre line of Hudson avenue to the point of beginning, of the Borough of Brooklyn.

Court-house, northwest corner State and Court streets. Parts I. and II.

Eugene Conran, Justice. Edward Moran, Clerk.

Clerk's Office open from 9 a. m. to 4 p. m., Sundays and legal holidays excepted.

Second District—Seventh Ward and that portion of the Twenty-first and Twenty-third Wards west of the centre line of Stuyvesant avenue and the centre line of Schenectady avenue, also that portion of the Twentieth Ward beginning at the intersection of the centre lines of North Portland and Myrtle avenues, thence along the centre line of Myrtle avenue to Waverly avenue, thence along the centre line of Waverly avenue to Park avenue, thence along the centre line of Park avenue to Washington avenue, thence along the centre line of Washington avenue to Flushing avenue, thence along the centre line of Flushing avenue to North Portland avenue, and thence along the centre line of North Portland avenue to the point of beginning.

Court-room, No. 495 Gates avenue.

John R. Farrar, George Freifeld, Justices.

Franklin B. Van Wart, Clerk.

Clerk's Office open from 8.45 a. m. to 4 p. m., Sundays and legal holidays excepted. Saturdays, 8.45 a. m. to 12 m.

Telephone, 504 Bedford.

Third District—Embraces the Thirteenth, Fourteenth, Fifteenth, Sixteenth, Seventeenth, Eighteenth and Nineteenth Wards, and that portion of the Twenty-seventh Ward lying northwest of the centre line of Starr street between the boundary line of Queens County and the centre line of Central avenue, and northwest to the centre line of Suydam street between the centre lines of Central and Bushwick avenues, and northwest to the centre line of Willoughby avenue between the centre lines of Bushwick avenue and Broadway. Court-house, Nos. 6 and 8 Lee avenue, Brooklyn.

Court-house, Nos. 6 and 8 Lee avenue, Brooklyn.

Philip D. Meagher and William J. Bogenshutz, Justices.

John W. Carpenter, Clerk.

Clerk's Office open from 9 a. m. to 4 p. m., Sundays and legal holidays excepted.

Court opens at 9 a. m.

Telephone, 995 Williamsburg.

Fourth District—Embraces the Twenty-fourth and Twenty-fifth Wards, that portion of the Twenty-first and Twenty-third Wards lying east of the centre line of Stuyvesant avenue and east of the centre line of Schenectady avenue, and that portion of the Twenty-seventh Ward lying southeast of the centre line of Starr street between the boundary line of Queens and the centre line of Central avenue, and southeast of the centre line of Suydam street between the centre lines of Central and Bushwick avenues, and southeast of the centre line of Willoughby avenue between the centre lines of Bushwick avenue and Broadway.

Court-room, No. 14 Howard avenue.

Jacob S. Strahl, Justice. Joseph P. McCarthy, Clerk.

Clerk's Office open from 9 a. m. to 4 p. m., Sundays and legal holidays excepted.

Fifth District—Contains the Eighth, Thirtieth and Thirty-first Wards, and so much of the Twenty-second Ward as lies south of Prospect avenue.

Court-house, northwest corner of Fifty-third street and Third avenue (No. 5220 Third avenue).

Cornelius Furgueson, Justice. Jeremiah J. O'Leary, Clerk.

Clerk's Office open from 9 a. m. to 4 p. m., Sundays and legal holidays excepted.

Telephone, 407 Bay Ridge.

Sixth District—The Sixth District embraces the Ninth and Twenty-ninth Wards and that portion of the Twenty-second Ward north of the centre line of Prospect avenue; also that portion of the Eleventh and Twentieth Wards beginning at the intersection of the centre lines of Bridge and Fulton streets; thence along the centre line of Fulton street to Flatbush avenue; thence along the centre line of Flatbush avenue to Atlantic avenue; thence along the centre line of Atlantic avenue to Washington avenue; thence along the centre line of Washington avenue to Park avenue; thence along the centre line of Park avenue to Waverly avenue; thence along the centre line of Waverly avenue to Myrtle avenue; thence along the centre line of Myrtle avenue to Hudson avenue; thence along the centre line of Hudson avenue to Johnson street; thence along the centre line of Johnson street to Bridge street, and thence along the centre line of Bridge street to the point of beginning.

Lucien S. Bayliss and George Fielder, Justices.

William R. Fagan, Clerk.

Court-house, No. 611 Fulton street.

Telephone, 6335 Main.

Seventh District—The Seventh District embraces the Twenty-sixth, Twenty-eighth and Thirty-second Wards.

Alexander S. Sosenthal and Edward A. Richards, Justices.

Samuel F. Brothers, Clerk.

Court-house, corner Pennsylvania avenue and Fulton street (No. 31 Pennsylvania avenue).

Clerk's Office open from 8.45 a. m. to 4 p. m., Saturdays, 9 a. m. to 12 m. Trial days, Tuesdays, Wednesdays, Thursdays and Fridays. During July and August, 8.45 a. m. to 2 p. m.

Telephones, 904 and 905 East New York.

Borough of Queens.

First District—Embraces the territory bounded by and within the canal, Rapelye avenue, Jackson avenue, Old Bowers Bay road, Bowers Bay, East river and Newtown creek. Court-room, St. Mary's Lyceum, Nos. 115 and 117 Fifth street, Long Island City.

Clerk's Office open from 9 a. m. to 4 p. m. each day, excepting Saturdays, closing at 12 m. Trial days, Mondays, Wednesdays and Fridays. All other business transacted on Tuesdays and Thursdays.

Thomas C. Kadien, Justice. John F. Cassidy, Clerk.

Telephone, 2376 Greenpoint.

Second District—Embraces the territory bounded by and within Maspeth avenue, Maurice avenue, Calamus road, Long Island Railroad, Trotting Course lane, Metropolitan avenue, boundary line between the Second and Fourth Wards, boundary line between the Second and Third Wards, Flushing creek, Ireland Mill road, Lawrence avenue, Bradford avenue, Main street, Lincoln street, Union street, Broadway, Parsons avenue, Lincoln street, Percy street, Sanford avenue, Murray lane, Bayside avenue, Little Bayside road, Little Neck bay, East river, Bowers bay, Old Bowers Bay road, Jackson avenue, Rapelye avenue, the canal and Newtown creek. Court-room in Court-house of the late Town of Newtown, corner of Broadway and Court street, Elmhurst, New York. P. O. Address, Elmhurst, Queens County, New York.

John M. Cragen, Justice. J. Frank Ryan, Clerk.

Trial days, Tuesdays and Thursdays.

Fridays for Jury trials only.

Clerk's Office open from 9 a. m. to 4 p. m., Sundays and legal holidays excepted.

Telephone, 87 Newtown.

Third District—Embraces the territory bounded by and within Maspeth avenue, Maurice avenue, Calamus road, Long Island Railroad, Trotting Course lane, Metropolitan avenue, boundary line between the Second and Fourth Wards, Vander-veer avenue, Jamaica avenue, Shaw avenue, Atlantic avenue, Morris avenue, Rockaway road, boundary line between Queens and Nassau counties, Atlantic Ocean, Rockaway Inlet, boundary line between Queens and Kings counties and Newtown creek.

Alfred Denton, Justice. John H. Nuhn, Clerk. 1908 and 1910 Myrtle avenue, Glendale.

Telephone, 2352 Bushwick.

Clerk's Office open from 9 a. m. to 4 p. m. Trial days, Tuesdays and Thursdays (Fridays for Jury trials only), at 9 a. m.

Fourth District—Embraces the territory bounded by and within the boundary line between the Second and Fourth Wards, the boundary line between the Second and Third Wards, Flushing creek, Ireland Mill road, Lawrence avenue, Bradford avenue, Main street, Lincoln street, Union street, Broadway, Parsons avenue, Lincoln street, Percy street, Sanford avenue, Murray lane, Bayside avenue, Little Bayside road, Little Neck bay, boundary line between Queens and Nassau counties, Rockaway road, Morris avenue, Atlantic avenue, Shaw avenue, Jamaica avenue and Vander-veer avenue.

Court-house, Town Hall, northeast corner of Fulton street and Flushing avenue, Jamaica.

James F. McLaughlin, Justice. George W. Damon, Clerk.

Clerk's Office open daily (Sundays and legal holidays excepted) from 9 a. m. to 4 p. m.

Court held on Mondays, Wednesdays and Fridays at 9 a. m.

Telephone, 189 Jamaica.

Borough of Richmond.

First District—First and Third Wards (Towns of Castleton and Northfield). Court-room, former Village Hall, Lafayette avenue and Second street, New Brighton.

Thomas C. Brown, Justice. Thomas E. Cremins, Clerk.

Clerk's Office open from 8.45 a. m. to 4 p. m. Telephone, 503 Tompkinsville.

Second District—Second, Fourth and Fifth Wards (Towns of Middletown, Southfield and Westfield). Court-room, former Edgewater Village Hall, Stapleton.

Arnold J. B. Wedemeyer, Justice. William Wedemeyer, Clerk.

Clerk's Office open from 9 a. m. to 4 p. m.

Court opens at 9 a. m. Calendar called at 10 a. m. Court continued until close of business.

Trial days, Mondays, Wednesdays and Fridays. Telephone, 313 Tompkinsville.

DEPARTMENT OF STREET CLEANING.

DEPARTMENT OF STREET CLEANING, MAIN OFFICE, ROOM 1403, 13-21 PARK ROW, BOROUGH OF MANHATTAN, THE CITY OF NEW YORK. SEALED BIDS OR ESTIMATES WILL BE received by the Commissioner of Street Cleaning at the above office until 12 o'clock m., on

THURSDAY, JUNE 22, 1911, Boroughs of Manhattan, The Bronx and Brooklyn.

miscellaneous supplies from the total and awards will be made as to the lowest bidder of each class and as to the miscellaneous supplies to the lowest bidder on the total.

Delivery will be required to be made at the time and in the manner and in such quantities as may be directed.

Blank forms and further information may be obtained and the plans and drawings may be seen at the office of the Department of Street Cleaning, the Borough of Manhattan, 13-21 Park row.

Dated May 22, 1911.
WM. H. EDWARDS, Commissioner of Street Cleaning.
j10,12
See General Instructions to Bidders on the last page, last column, of the "City Record."

MAIN OFFICE OF THE DEPARTMENT OF STREET CLEANING, ROOM 1403, 13-21 PARK ROW, BOROUGH OF MANHATTAN, THE CITY OF NEW YORK. SEALED BIDS OR ESTIMATES WILL BE received by the Commissioner of Street Cleaning at the above office until 12 o'clock p. m., on **MONDAY, JUNE 12, 1911.**

Boroughs of Manhattan, The Bronx and Brooklyn.

CONTRACT FOR FURNISHING AND DELIVERING IRON AND STEEL.

The time for the delivery of the articles, materials and supplies and the performance of the contract is by or before August 1, 1911.

The amount of security required is fifty per cent. (50%) of the amount of the bid or estimate.

The bidder will state the price of each item or article contained in the specifications or schedules, per pound, per hundred pounds, ton, dozen, gallon, yard or other unit of measure, by which the bids will be tested. The extensions must be made and footed up, as the bids will be read from the total for each class and awards made to the lowest bidder on each class.

Delivery will be required to be made at the time and in the manner and in such quantities as may be directed.

Blank forms and further information may be obtained at the office of the Department of Street Cleaning, the Borough of Manhattan, 13-21 Park row.

Dated May 22, 1911.
WM. H. EDWARDS, Commissioner of Street Cleaning.
j10,12
See General Instructions to Bidders on the last page, last column, of the "City Record."

BELLEVUE AND ALLIED HOSPITALS.

BELLEVUE AND ALLIED HOSPITALS DEPARTMENT OF NEW YORK CITY, 26TH ST. AND 1ST AVE., BOROUGH OF MANHATTAN, THE CITY OF NEW YORK. SEALED BIDS OR ESTIMATES WILL BE received by the President of the Board of Trustees in the Staff Room of Bellevue Hospital (entrance, 415 E. 26th st.) until 3 o'clock p. m., on

TUESDAY, JUNE 20, 1911.

FOR ALL LABOR AND MATERIAL REQUIRED FOR THE ERECTION AND COMPLETION OF THE PAVILIONS L AND M OF THE NEW BELLEVUE HOSPITAL, SITUATED 26TH TO 29TH STS., 1ST AVE., TO EAST RIVER, BOROUGH OF MANHATTAN, CITY OF NEW YORK.

The time allowed for doing and completing all the work included under this contract will be not more than seven hundred and thirty (730) consecutive calendar days from date of mailing notice that the Comptroller has attached his signature to the contract. The surety required will be Four Hundred Thousand Dollars (\$400,000).

The bids will be compared and the contract awarded as soon thereafter as practicable, according to law.

Blank forms may be obtained at the office of the Contract Clerk, 415 E. 26th st., Borough of Manhattan.

JOHN W. BRANNAN, President of the Board of Trustees, Bellevue and Allied Hospitals.
j1,20

Dated May 31, 1911.
See General Instructions to Bidders on the last page, last column, of the "City Record."

DEPARTMENT OF HEALTH.

DEPARTMENT OF HEALTH OF THE CITY OF NEW YORK, SOUTHWEST CORNER 55TH ST. AND 6TH AVE., BOROUGH OF MANHATTAN, THE CITY OF NEW YORK.

SEALED BIDS OR ESTIMATES WILL BE received by the Board of Health of the Department of Health until 10 o'clock a. m. on

THURSDAY, JUNE 22, 1911.

FOR FURNISHING AND DELIVERING ELECTRIC SUPPLIES AND MATERIALS AS REQUIRED, TO THE TUBERCULOSIS SANATORIUM, OTISVILLE, ORANGE CO., N. Y., FOR THE DEPARTMENT OF HEALTH OF THE CITY OF NEW YORK.

Contract will be awarded to the lowest bidder for the entire contract.

The time for the delivery of the supplies and the performance of the contract is 60 days.

The amount of security required is fifty per cent. (50%) of the amount of the bid.

Bids will be compared and the contract awarded to the lowest bidder on the total.

Bids must be submitted in duplicate, each in a separate envelope. No bid will be accepted unless this provision is complied with.

Blank forms and further information may be obtained at the office of the Chief Clerk of the Department of Health, southwest corner of 55th st. and 6th ave., Borough of Manhattan.

ERNEST J. LEDERLE, Ph. D., President; ALVAH H. DOTY, M. D.; RHINELANDER WALDO, Board of Health.
j10,22

See General Instructions to Bidders on the last page, last column, of the "City Record."

DEPARTMENT OF HEALTH OF THE CITY OF NEW YORK, SOUTHWEST CORNER 55TH ST. AND 6TH AVE., BOROUGH OF MANHATTAN, THE CITY OF NEW YORK.

SEALED BIDS OR ESTIMATES WILL BE received by the Board of Health of the Department of Health until 10 o'clock a. m. on

THURSDAY, JUNE 22, 1911.

FOR FURNISHING AND DELIVERING CROCKERY, GLASSWARE, ENAMELED WARE, PLATED WARE, ETC., AS REQUIRED, TO THE WILLARD PARKER AND RECEPTION HOSPITALS AT THE FOOT OF E. 16TH ST., BOROUGH OF MANHATTAN; THE RIVERSIDE HOSPITAL, AT NORTH BROTHER ISLAND, BOROUGH OF THE BRONX; AND THE KINGSTON AVENUE HOSPITAL, AT KINGSTON AVE. AND FENIMORE ST., BOROUGH OF BROOKLYN, CITY OF NEW YORK, AND TO THE TUBERCULOSIS SANATORIUM, AT OTISVILLE, ORANGE COUNTY, N. Y., DURING THE YEAR 1911.

Contract will be awarded to the lowest bidder on each class.

The time for the delivery of the supplies and the performance of the contract is during the year 1911.

The amount of security required is fifty per cent. (50%) of the amount of the bid.

Bids must be submitted in duplicate, each in a separate envelope. No bid will be accepted unless this provision is complied with.

Samples may be seen, and blank forms and further information may be obtained at the office of the Chief Clerk of the Department of Health, southwest corner of 55th st. and 6th ave., Borough of Manhattan.

ERNEST J. LEDERLE, Ph. D., President; ALVAH H. DOTY, M. D.; RHINELANDER WALDO, Board of Health.
j10,22

See General Instructions to Bidders on the last page, last column, of the "City Record."

BOARD OF ASSESSORS.

PUBLIC NOTICE IS HEREBY GIVEN TO the owner or owners of all houses and lots, improved or unimproved lands affected thereby, that the following proposed assessments have been completed and are lodged in the office of the Board of Assessors for examination by all persons interested, viz.:

Borough of The Bronx.

1825. Regulating, grading, curbing, flagging, etc., Sheridan ave., from E. 165th st. to E. 169th st.

The area of assessment extends to half the block at the intersecting streets.

1849. Fencing vacant lots on the south side of E. 135th st., situated between 466 and 474 E. 135th st.

Affecting Lots 39, 40 and 41 of Block 2279.

Borough of Queens.

1843. Sewer in 14th ave. from Newtown road to Grand ave., First Ward.

Affecting Blocks 210 and 219, 211 and 218.

1844. Sewer in Prospect st. from Paynter ave. to Beebe ave. and from Freeman ave. to Webster ave., First Ward.

Affecting Blocks 62 and 63 and 90 and 91.

1845. Sewer in Queens st. from Jackson ave. to a point 285 feet south.

Affecting Blocks 191 and 182.

1847. Receiving basin on the northeast corner of Washington and 7th aves., First Ward.

Affecting Block 157.

Borough of Brooklyn.

1763. Regulating, grading, curbing and flagging Avenue L from Ocean parkway to Coney Island ave.

1765. Paving 88th st. between 2d and 3d aves.

1766. Regulating, grading, curbing and flagging 44th st. between 12th and 15th aves., and between 16th ave. and West st.

1770. Regulating, grading, curbing and flagging 68th st. between 1st and 3d aves.

The area of assessment extends to half the block at the intersecting streets.

1829. Sewer in Avenue I between Brooklyn ave. and a point 100 feet easterly thereof.

Affecting Blocks 7582 and 7600.

1830. Basin at the southeast corner of Albee road and E. 5th st.

Affecting Block 5338.

1831. Sewer in Brooklyn ave. between Avenue J and Flatbush ave.

Affecting Blocks 7617 and 7618.

1832. Sewer in E. 5th st. between Avenue F and Dumas ave. (Avenue E).

Affecting Blocks 5398 and 5399.

1833. Sewers in 15th ave. between 68th and 69th sts.; in 69th st. between 14th and 15th aves.; in New Utrecht ave. west side, between 68th and 69th sts.; and in 69th st. between New Utrecht and 15th aves.

Affecting Blocks 5573, 5776, 6157 and 6158.

1835. Sewer in 59th st. between New Utrecht and 13th aves.

Affecting Blocks 5705 and 5712.

1836. Sewer in 9th ave. between 62d and 63d sts.

Affecting Blocks 5721, 5728, 5729, 5735, 5736, 5742, 5743.

1837. Sewer in Pilling st. between Evergreen ave. and the Manhattan Beach Railroad.

Affecting Blocks 3452 and 3458.

1838. Sewer in Rogers ave. between Union and Sullivan sts.; and basins on Rogers ave. at the southwest corner of Park place; and on the northwest corner of Union st.; outlet sewer in Sullivan st. between Rogers and Bedford aves.

Affecting Blocks 1239, 1267, 1274, 1275, 1281, 1282, 1288, 1289, 1295, 1296, 1304, 1305, 1307, 1308.

1839. Sewer in 16th ave. between 53d and 54th sts.

Affecting Blocks 5477 and 5478.

1842. Basin on Vanderbilt st., north side, opposite E. 5th st.

Affecting Block 5266.

All persons whose interests are affected by the above-named proposed assessments and who are opposed to the same, or either of them, are requested to present their objections in writing to the Secretary of the Board of Assessors, 320 Broadway, New York, on or before July 11, 1911, at 11 a. m., at which time and place the said objections will be heard and testimony received in reference thereto.

JOS. P. HENNESSY, WM. C. ORMOND, ANTONIO C. ASTARITA, Board of Assessors.

THOMAS J. DRENNAN, Secretary, 320 Broadway, City of New York, Borough of Manhattan, June 10, 1911.
j10,21

NOTICE IS HEREBY GIVEN BY THE

Board of Assessors of The City of New York that on June 27, 1911, at 11 a. m. at their office, 320 Broadway, Borough of Manhattan, City of New York, they will meet to make the annual apportionment and assessment required for local improvements in the former town of Gravesend, County of Kings, under the provisions of chapter 118 of the Laws of 1892, as amended by chapter 171 of the Laws of 1893, at which time and place all parties interested in the lands to be affected by any such apportionment and assessment shall be entitled to be heard before said Board upon the questions of such apportionment and assessment. The proposed apportionment and assessment are now open for inspection.

JOSEPH P. HENNESSY, WILLIAM C. ORMOND, ANTONIO C. ASTARITA, Board of Assessors.

THOMAS J. DRENNAN, Secretary, 320 Broadway, City of New York, Borough of Manhattan, May 27, 1911.
m27,j27

MAYOR'S BUREAU OF WEIGHTS AND MEASURES.

MAYOR'S BUREAU OF WEIGHTS AND MEASURES, ROOM 7, CITY HALL, BOROUGH OF MANHATTAN, CITY OF NEW YORK.

SEALED BIDS OR ESTIMATES WILL BE received by the Commissioner of Weights and Measures, at the above office, until 10 o'clock a. m. on

SATURDAY, JUNE 10, 1911.

FOR FURNISHING AND DELIVERING STANDARD WEIGHTS AND MEASURES AND SEALERS' SUPPLIES.

The time allowed for the delivery of the supplies and the performance of the contract is 45 days.

The amount of security is twenty-five per cent. of the bid or estimate.

The bidder will state a price for all items in the specifications or schedule by which the bids will be tested.

Bids will be compared and the contract awarded at a lump or aggregate sum.

Bidders are requested to make their bids or estimates upon the blank form prepared by the Department, a copy of which, with the proper envelope in which to inclose the bid, together with a copy of the contract, including the specifications, in the form approved by the Corporation Counsel, can be obtained upon application therefor at the office of the Commissioner, Room 7, City Hall, New York City, where any further information desired may be obtained.

JOHN L. WALSH, Commissioner.
m24,j10

See General Instructions to Bidders on the last page, last column, of the "City Record."

MUNICIPAL CIVIL SERVICE COMMISSION.

MUNICIPAL CIVIL SERVICE COMMISSION, 299 BROADWAY, NEW YORK, JUNE 10, 1911.

PUBLIC NOTICE IS HEREBY GIVEN OF the following proposed amendments to the Municipal Civil Service Classification:

1. By including in the Competitive Class, Part I., Group 3 (positions of a Special or Miscellaneous character), the following positions:

FUEL ENGINEERING CHEMIST.

ENGINEERING CHEMIST.

2. By including in Part II. of the Labor Class the following positions:

CARRIAGE PAINTER.

COAL SAMPLER.

PUBLIC HEARINGS will be allowed, in accordance with Rule III., at the request of any interested persons, at the Commission's offices, 299 Broadway, on

WEDNESDAY, JUNE 14, 1911,

at 10 o'clock a. m.

F. A. SPENCER, Secretary.
j10,13

MUNICIPAL CIVIL SERVICE COMMISSION, 299 BROADWAY, NEW YORK, JUNE 8, 1911.

PUBLIC NOTICE IS HEREBY GIVEN THAT applications will be received from

THURSDAY, JUNE 8, until 4 p. m., THURSDAY, JUNE 22, 1911,

for the position of

JUNIOR MECHANICAL DRAFTSMAN.

No application delivered at the office of the Commission, by mail or otherwise, after 4 p. m.; June 22, will be accepted.

The examination will be held on Monday, July 17, 1911, at 10 a. m.

The subjects and weights of the examination are as follows: Technical, 5; Experience, 2; Mathematics, 2; Neatness, 1.

75 per cent. required on Technical paper and 70 per cent. on all.

Minimum age, 18 years. Salary, \$900 per annum. No vacancies at present.

FRANK A. SPENCER, Secretary.
j8,22

MUNICIPAL CIVIL SERVICE COMMISSION, 299 BROADWAY, NEW YORK, JUNE 5, 1911.

PUBLIC NOTICE IS HEREBY GIVEN THAT applications will be received from

MONDAY, JUNE 5, until 4 p. m., MONDAY, JUNE 19, 1911,

for the position of

VETERINARIAN.

No application delivered at the office of the Commission, by mail or otherwise, after 4 p. m.; June 19, will be accepted.

The examination will be held on Wednesday, July 12, 1911, at 10 a. m.

The subjects and weights of the examination are as follows: Technical, 6; Experience, 4.

75 per cent. required on Technical paper, and 70 per cent. on all.

Candidates must be licensed veterinarians of the State of New York.

Applicants at the time of filing their applications must present a license issued or endorsed by the State Department of Education, entitling them to practice in the State of New York.

Minimum age, 21 years. Vacancies, three in the Department of Health, at \$1,200 per annum. Salary, \$1,200 per annum and upwards.

FRANK A. SPENCER, Secretary.
j5,19

MUNICIPAL CIVIL SERVICE COMMISSION, 299 BROADWAY, NEW YORK, JUNE 2, 1911.

PUBLIC NOTICE IS HEREBY GIVEN THAT applications will be received from

FRIDAY, JUNE 2, until 4 p. m., FRIDAY, JUNE 16, 1911,

for the position of

ASSISTANT SUPERINTENDENT OF DOCKS.

No application delivered at the office of the Commission, by mail or otherwise, after 4 p. m.; June 16, will be accepted.

The examination will be held on Thursday, July 13, 1911, at 10 a. m.

The subjects and weights of the examination are as follows:

Special paper, 5 (to include knowledge of duties of position, laws relating to Dock Department, and a thorough acquaintance with New York City waterfront); experience, 5; 70 per cent. required on the total.

One (1) vacancy in the Department of Docks and Ferries.

Salary, \$2,500 per annum; minimum age, 21 years.

A physical examination will also be held.

FRANK A. SPENCER, Secretary.
j2,16

MUNICIPAL CIVIL SERVICE COMMISSION, 299 BROADWAY, NEW YORK, MAY 26, 1911.

PUBLIC NOTICE IS HEREBY GIVEN THAT applications will be received for the position of

AUTOMOBILE MACHINIST,

on the ground floor of the Criminal Court Building, corner of White and Centre sts., beginning

MONDAY, JUNE 12, 1911,

at 9 a. m.

An Oral and Practical test will be held in conjunction with the Physical Examination.

FRANK A. SPENCER, Secretary.
m31,j12

MUNICIPAL CIVIL SERVICE COMMISSION, 299 BROADWAY, NEW YORK, MAY 31, 1911.

PUBLIC NOTICE IS HEREBY GIVEN THAT applications will be received from

WEDNESDAY, MAY 31, until 4 p. m., WEDNESDAY, JUNE 14, 1911,

for the position of

TYPEWRITING COPYIST (DICTAPHONE OPERATOR).

No application delivered at the office of the Commission, by mail or otherwise, after 4 p. m.; June 14, will be accepted.

The examination will be held on Thursday, July 6, 1911, at 10 a. m.

The subjects and weights of the examination are as follows:

Copying Test (speed and accuracy), 5; Copying from Dictaphone, 3; Spelling, 2.

Seventy per cent. required on total. Minimum age, 18 years. One (1) vacancy in the Board of Estimate and Apportionment.

Salary, \$750 per annum.

Only skilled operators will be able to take this examination.

FRANK A. SPENCER, Secretary.
m31,j14

CHANGE OF GRADE DAMAGE COMMISSION.

TWENTY-THIRD AND TWENTY-FOURTH WARDS.

PURSUANT TO THE PROVISIONS OF chapter 537 of the Laws of 1893 and the acts amendatory thereof and supplemental thereto, notice is hereby given that meetings of the Commissioners appointed under said acts will be held at the office of the Commission, Room 223, 280 Broadway (Stewart Building), Borough of Manhattan, New York City, on Mondays, Tuesdays, and Thursdays of each week, at 2 o'clock p. m., until further notice.

Dated New York City, May 12, 1911.

WILLIAM D. DICKEY, MICHAEL J. FLAHERTY, DAVID ROBINSON, Commissioners.

LAMONT McLOUGHLIN, Clerk.

DEPARTMENT OF PARKS.

OFFICE OF DEPARTMENT OF PARKS, ARSENAL BUILDING, 5TH AVE. AND 64TH ST., BOROUGH OF MANHATTAN, CITY OF NEW YORK.

SEALED BIDS OR ESTIMATES WILL BE received by the Park Board at the above office of the Department of Parks until 3 o'clock p. m., on

THURSDAY, JUNE 22, 1911,

Borough of The Bronx.

FOR FURNISHING ALL THE LABOR AND MATERIALS FOR RECONSTRUCTING AND SURFACING WITH ASPHALTIC EARTH MIXTURE THE BRONX AND PELHAM PARKWAY, FROM THE SOUTHERN BOULEVARD TO THE

ROAD TO THE WHITE PLAINS ROAD, IN THE BOROUGH OF THE BRONX, IN THE CITY OF NEW YORK.

The time for the completion of the contract is ninety (90) consecutive working days.

The amount of security required is ten thousand dollars (\$10,000).

The bids will be compared and the contract awarded at a lump or aggregate sum.

Blank forms may be obtained at the office of the Department of Parks, Zbrowski Mansion, Claremont Park, Borough of The Bronx.

CHARLES B. STOVER, President; THOMAS J. HIGGINS, MICHAEL J. KENNEDY, Commissioners of Parks.

See General Instructions to Bidders on the last page, last column, of the "City Record."

FIRE DEPARTMENT.

HEADQUARTERS OF THE FIRE DEPARTMENT OF THE CITY OF NEW YORK, 157 AND 159 EAST 67TH ST., BOROUGH OF MANHATTAN, THE CITY OF NEW YORK.

SEALED BIDS OR ESTIMATES WILL BE received by the Fire Commissioner at the above office until 10.30 o'clock a. m., on

WEDNESDAY, JUNE 21, 1911,

Boroughs of Manhattan and Richmond.

No. 1. FOR FURNISHING ALL THE LABOR AND MATERIALS REQUIRED FOR MAKING REPAIRS TO AND PAINTING THE HULL OF THE FIREBOAT "ABRAM S. HEWITT" AND FOR PAINTING THE HULLS OF THE FIREBOATS "ZOPHAR MILLS," "GEORGE B. McCLELLAN," "JAMES DUANE," "THOMAS WILLET" AND "CORNELIUS W. LAWRENCE."

The time for the completion of the work and the full performance of the contract is fifty (50) working days.

The amount of security required is fifty per cent. (50%) of the amount of the bid or estimate.

The bids will be compared and the contract awarded at a lump or aggregate sum.

Blank forms may be obtained at the office of the Fire Department, 157 and 159 E. 67th st., Manhattan.

No. 2. FOR FURNISHING ALL THE LABOR AND MATERIALS REQUIRED FOR MAKING REPAIRS TO THE QUARTERS OF ENGINE COMPANIES 62, 75 AND 82.

The time for the completion of the work and the full performance of the contract is forty (40) working days.

The amount of security required is Eight Hundred Dollars (\$800).

Bids will be compared and the contract awarded at a lump or aggregate sum.

Delivery will be required to be made at the time and in the manner and in such quantities as may be directed.

Blank forms and further information may be obtained at the office of the Fire Department, 157 and 159 E. 67th st., Manhattan.

JOSEPH JOHNSON, Fire Commissioner.

Dated June 9, 1911. j10,21

See General Instructions to Bidders on the last page, last column, of the "City Record."

HEADQUARTERS OF THE FIRE DEPARTMENT OF THE CITY OF NEW YORK, 157 AND 159 E. 67TH ST., BOROUGH OF MANHATTAN, NEW YORK.

JOSEPH P. DAY, AUCTIONEER, ON BEHALF OF THE FIRE DEPARTMENT, will offer for sale at public auction, to the highest bidder, on

WEDNESDAY, JUNE 14, 1911,

at the Repair Shops, northeast corner of 12th ave. and 56th st., Borough of Manhattan, at 10 o'clock a. m. on said date, the following condemned property of the Department:

Lot 1, 1 Amoskeag engine, Reg. No. 159; Lot 2, 1 LaFrance engine, Reg. No. 258; Lot 3, 1 four-wheel reel tender, Reg. No. 63; Lot 4, 1 four-wheel reel tender; Lot 5, 1 two-horse wagon; Lot 6, 1 two-horse wagon; Lot 7, 1 two-horse wagon; Lot 8, 1 Chief's buggy; Lot 9, 1 Chief's buggy; Lot 10, 1 Chief's buggy; Lot 11, 1 Chief's buggy; Lot 12, 1 Chief's buggy; Lot 13, 1 Chief's buggy; Lot 14, 1 lot axes (3,000 pounds more or less); Lot 15, 1 lot iron tires (3,000 pounds more or less); Lot 16, 1 lot scrap iron (15 tons more or less); Lot 17, 1 lot copper and lead cable (5 tons more or less); Lot 18, 1 lot insulated copper wire (2 tons more or less); Lot 19, 1 lot of brass foundry skimmings (1/2 ton more or less); Lot 20, 1 lot battery zincs (1/2 ton more or less); Lot 21, 1 lot battery copper (1/2 ton more or less); Lot 22, 1 lot storage battery jars and cells; Lot 23, 1 lot heavy wheels; Lot 24, 1 lot buggy wheels; Lot 25, 1 lot rope (2,000 pounds more or less); Lot 26, 11 lengths 1 1/2-inch rubber hose; Lot 27, 11 lengths 1 1/2-inch rubber hose; Lot 28, 11 lengths 1 1/2-inch rubber hose; Lot 29, 11 lengths 1 1/2-inch rubber hose; Lot 30, 12 lengths 3-inch rubber hose; Lot 31, 16 lengths 1 1/2-inch canvas hose; Lot 32, 12 lengths 2 1/2-inch canvas hose; Lot 33, 12 lengths 2 1/2-inch canvas hose; Lot 34, 12 lengths 2 1/2-inch canvas hose; Lot 35, 12 lengths 2 1/2-inch canvas hose; Lot 36, 12 lengths 2 1/2-inch canvas hose; Lot 37, 12 lengths 2 1/2-inch canvas hose; Lot 38, 12 lengths 2 1/2-inch canvas hose; Lot 39, 10 lengths 3-inch canvas hose; Lot 40, 7 lengths 3-inch canvas hose; Lot 41, 6 lengths 2-inch canvas hose; Lot 42, 1 lot miscellaneous hose; Lot 43, 1 lot chemical hose, 1-inch; Lot 44, 1 lot suction and hydrant connections; Lot 45, 1 lot scrap rubber (1,000 pounds more or less); Lot 46, 1 lot rubber tires (4,000 pounds more or less); Lot 47, 1 lot horse collars; Lot 48, 1 lot carpet; Lot 49, 1 lot linoleum; Lot 50, 1 lot horse blankets and robes; Lot 51, 1 automobile tonneau; Lot 52, 1 lot wire cutters; Lot 53, 1 lot hooks; Lot 54, 1 lot clocks; Lot 55, 1 lot oil furnaces; Lot 56, 1 lot mimeograph and letter press; Lot 57, 1 lot copper sleeve boiler tubes; Lot 58, 1 hose coupling expander; Lot 59, 1 lot battery jars, tops, supports and baskets; Lot 60, 1 lot steel wire; Lot 61, 4 35-foot ladders; Lot 62, 1 lot miscellaneous ladders; Lot 63, 1 lot oil barrels; Lot 64, 2 roll-top desks; Lot 65, 2 roll-top desks; Lot 66, 2 roll-top desks; Lot 67, 2 roll-top desks; Lot 68, 2 roll-top desks; Lot 69, 2 roll-top desks; Lot 70, 2 roll-top desks; Lot 71, 2 roll-top desks; Lot 72, 1 lot chairs; Lot 73, 1 lot filing cabinets; Lot 74, 1 lot office furniture; Lot 75, 1 lot clothes lockers; Lot 76, 1 lot miscellaneous furniture; Lot 77, 1 lot iron beds; Lot 78, 1 lot buggy tops and shafts; Lot 79, 1 buggy body; Lot 80, 1 lot Chief's buggy gongs; Lot 81, 1 set two-horse buggy harness; Lot 82, 1 lot harness; Lot 83, 1 lot scrap leather; Lot 84, 1 lot coach lamps; Lot 85, 1 lot lamp globes; Lot 86, 1 lot brass borings (200 pounds more or less); Lot 87, 1 lot Felloes; Lot 88, 1 gas engine; Lot 89, 1 lot telegraph instruments; Lot 90, lot of mattresses and feather pillows; Lot 91, 1 safe.

Each lot will be sold separately. The right to reject all bids is reserved.

The highest bidder for each lot, in case the bid is accepted, will be required to pay for the same in cash at the time of sale (except Lots 14, 15, 16, 17, 18, 19, 20, 21, 25, 45, 46 and 86, which must be paid for at the time of weighing and delivery), and must remove the same within twenty-four (24) hours after the sale.

The articles may be seen at any time before the day of sale at the place above specified.

JOSEPH JOHNSON, Fire Commissioner. j19,14

HEADQUARTERS OF THE FIRE DEPARTMENT OF THE CITY OF NEW YORK, 157 AND 159 EAST 67TH ST., BOROUGH OF MANHATTAN, THE CITY OF NEW YORK.

SEALED BIDS OR ESTIMATES WILL BE received by the Fire Commissioner at the above office until 10.30 o'clock a. m., on

TUESDAY, JUNE 20, 1911,

No. 1. FOR FURNISHING AND DELIVERING TWO AUTOMOBILE HOSE WAGONS.

The time for the completion of the work and the full performance of the contract is one hundred and twenty working days.

The amount of security required is for the full amount of the bid or estimate. Bids will be compared and the contract awarded at a lump or aggregate sum.

No. 2. FOR FURNISHING AND DELIVERING SIX CHASSIS FITTED TO SIX HIGH-PRESSURE HOSE WAGONS.

The time for the delivery of the articles, materials and supplies and the performance of the contract is one hundred and twenty (120) working days.

The amount of security required is for the full amount of the bid or estimate. Bids will be compared and the contract awarded at a lump or aggregate sum.

Delivery will be required to be made at the time and in the manner and in such quantities as may be directed.

Blank forms and further information may be obtained at the office of the Fire Department, 157 and 159 E. 67th st., Manhattan.

JOSEPH JOHNSON, Fire Commissioner.

Dated June 6, 1911. j8,20

See General Instructions to Bidders on the last page, last column, of the "City Record."

HEADQUARTERS OF THE FIRE DEPARTMENT OF THE CITY OF NEW YORK, 157 AND 159 EAST 67TH ST., BOROUGH OF MANHATTAN, THE CITY OF NEW YORK.

SEALED BIDS OR ESTIMATES WILL BE received by the Fire Commissioner at the above office until 10.30 o'clock a. m., on

MONDAY, JUNE 19, 1911,

No. 1. FOR FURNISHING AND DELIVERING NO. 1 SPRUCE LUMBER.

The time for the delivery of the articles, materials and supplies and the performance of the contract is ninety (90) days.

The amount of security required is fifty per cent. (50%) of the amount of the bid or estimate.

The bidder will state the price of each item or article contained in the specifications or schedules herein contained or hereto annexed, per piece or other unit of measure, by which the bids will be tested. The extension must be made and footed up, as the bids will be read from the total. The bids will be compared and the contract awarded at a lump or aggregate sum.

Delivery will be required to be made at the time and in the manner and in such quantities as may be directed.

Blank forms and further information may be obtained at the office of the Fire Department, 157 and 159 East 67th st., Manhattan.

JOSEPH JOHNSON, Fire Commissioner.

Dated June 6, 1911. j7,19

See General Instructions to Bidders on the last page, last column, of the "City Record."

HEADQUARTERS OF THE FIRE DEPARTMENT OF THE CITY OF NEW YORK, 157 AND 159 E. 67TH ST., BOROUGH OF MANHATTAN, NEW YORK.

JOSEPH P. DAY, AUCTIONEER, ON BEHALF OF THE FIRE DEPARTMENT, will offer for sale at public auction, to the highest bidder, on

WEDNESDAY, JUNE 14, 1911,

at the Repair Shops, northeast corner of 12th ave. and 56th st., Borough of Manhattan, at 10 o'clock a. m. on said date, the following condemned property of the Department:

Lot 1, 1 Amoskeag engine, Reg. No. 159; Lot 2, 1 LaFrance engine, Reg. No. 258; Lot 3, 1 four-wheel reel tender, Reg. No. 63; Lot 4, 1 four-wheel reel tender; Lot 5, 1 two-horse wagon; Lot 6, 1 two-horse wagon; Lot 7, 1 two-horse wagon; Lot 8, 1 Chief's buggy; Lot 9, 1 Chief's buggy; Lot 10, 1 Chief's buggy; Lot 11, 1 Chief's buggy; Lot 12, 1 Chief's buggy; Lot 13, 1 Chief's buggy; Lot 14, 1 lot axes (3,000 pounds more or less); Lot 15, 1 lot iron tires (3,000 pounds more or less); Lot 16, 1 lot scrap iron (15 tons more or less); Lot 17, 1 lot copper and lead cable (5 tons more or less); Lot 18, 1 lot insulated copper wire (2 tons more or less); Lot 19, 1 lot of brass foundry skimmings (1/2 ton more or less); Lot 20, 1 lot battery zincs (1/2 ton more or less); Lot 21, 1 lot battery copper (1/2 ton more or less); Lot 22, 1 lot storage battery jars and cells; Lot 23, 1 lot heavy wheels; Lot 24, 1 lot buggy wheels; Lot 25, 1 lot rope (2,000 pounds more or less); Lot 26, 11 lengths 1 1/2-inch rubber hose; Lot 27, 11 lengths 1 1/2-inch rubber hose; Lot 28, 11 lengths 1 1/2-inch rubber hose; Lot 29, 11 lengths 1 1/2-inch rubber hose; Lot 30, 12 lengths 3-inch rubber hose; Lot 31, 16 lengths 1 1/2-inch canvas hose; Lot 32, 12 lengths 2 1/2-inch canvas hose; Lot 33, 12 lengths 2 1/2-inch canvas hose; Lot 34, 12 lengths 2 1/2-inch canvas hose; Lot 35, 12 lengths 2 1/2-inch canvas hose; Lot 36, 12 lengths 2 1/2-inch canvas hose; Lot 37, 12 lengths 2 1/2-inch canvas hose; Lot 38, 12 lengths 2 1/2-inch canvas hose; Lot 39, 10 lengths 3-inch canvas hose; Lot 40, 7 lengths 3-inch canvas hose; Lot 41, 6 lengths 2-inch canvas hose; Lot 42, 1 lot miscellaneous hose; Lot 43, 1 lot chemical hose, 1-inch; Lot 44, 1 lot suction and hydrant connections; Lot 45, 1 lot scrap rubber (1,000 pounds more or less); Lot 46, 1 lot rubber tires (4,000 pounds more or less); Lot 47, 1 lot horse collars; Lot 48, 1 lot carpet; Lot 49, 1 lot linoleum; Lot 50, 1 lot horse blankets and robes; Lot 51, 1 automobile tonneau; Lot 52, 1 lot wire cutters; Lot 53, 1 lot hooks; Lot 54, 1 lot clocks; Lot 55, 1 lot oil furnaces; Lot 56, 1 lot mimeograph and letter press; Lot 57, 1 lot copper sleeve boiler tubes; Lot 58, 1 hose coupling expander; Lot 59, 1 lot battery jars, tops, supports and baskets; Lot 60, 1 lot steel wire; Lot 61, 4 35-foot ladders; Lot 62, 1 lot miscellaneous ladders; Lot 63, 1 lot oil barrels; Lot 64, 2 roll-top desks; Lot 65, 2 roll-top desks; Lot 66, 2 roll-top desks; Lot 67, 2 roll-top desks; Lot 68, 2 roll-top desks; Lot 69, 2 roll-top desks; Lot 70, 2 roll-top desks; Lot 71, 2 roll-top desks; Lot 72, 1 lot chairs; Lot 73, 1 lot filing cabinets; Lot 74, 1 lot office furniture; Lot 75, 1 lot clothes lockers; Lot 76, 1 lot miscellaneous furniture; Lot 77, 1 lot iron beds; Lot 78, 1 lot buggy tops and shafts; Lot 79, 1 buggy body; Lot 80, 1 lot Chief's buggy gongs; Lot 81, 1 set two-horse buggy harness; Lot 82, 1 lot harness; Lot 83, 1 lot scrap leather; Lot 84, 1 lot coach lamps; Lot 85, 1 lot lamp globes; Lot 86, 1 lot brass borings (200 pounds more or less); Lot 87, 1 lot Felloes; Lot 88, 1 gas engine; Lot 89, 1 lot telegraph instruments; Lot 90, lot of mattresses and feather pillows; Lot 91, 1 safe.

Each lot will be sold separately. The right to reject all bids is reserved.

The highest bidder for each lot, in case the bid is accepted, will be required to pay for the same in cash at the time of sale (except Lots 14, 15, 16, 17, 18, 19, 20, 21, 25, 45, 46 and 86, which must be paid for at the time of weighing and delivery), and must remove the same within twenty-four (24) hours after the sale.

The articles may be seen at any time before the day of sale at the place above specified.

JOSEPH JOHNSON, Fire Commissioner. j19,14

HEADQUARTERS OF THE FIRE DEPARTMENT OF THE CITY OF NEW YORK, 157 AND 159 EAST 67TH ST., BOROUGH OF MANHATTAN, THE CITY OF NEW YORK.

SEALED BIDS OR ESTIMATES WILL BE received by the Fire Commissioner at the above office until 10.30 o'clock a. m., on

WEDNESDAY, JUNE 21, 1911,

Borough of Brooklyn.

FOR FURNISHING AND ERECTING FENCING AT THE GRAVESEND PUMPING STATION.

The time allowed for doing and completing the entire work is one hundred (100) working days.

The amount of security required is Four Thousand Dollars (\$4,000).

The bidder will state the price, per unit, of each item of work or supplies contained in the specifications or schedule by which the bids will be tested. The bids will be compared and award made for all the work, articles, materials and supplies contained in the specifications or schedule attached thereto.

Bidders are requested to make their bids or estimates upon the blank form prepared by the Department, a copy of which, with the proper envelope in which to inclose the bid, together with a copy of the contract, including specifications in the form approved by the Corporation Counsel, can be obtained upon application therefor at the office of the Department, Room 1903, 13 to 21 Park row, Borough of Manhattan, where any further information desired may be obtained.

HENRY S. THOMPSON, Commissioner.

Dated June 8, 1911. j9,21

See General Instructions to Bidders on the last page, last column, of the "City Record."

HEADQUARTERS OF THE FIRE DEPARTMENT OF THE CITY OF NEW YORK, 157 AND 159 EAST 67TH ST., BOROUGH OF MANHATTAN, THE CITY OF NEW YORK.

SEALED BIDS OR ESTIMATES WILL BE received by the Commissioner of Water Supply, Gas and Electricity, at the above office, until

WEDNESDAY, JUNE 21, 1911,

Borough of Brooklyn.

FOR FURNISHING AND DRIVING TEST WELLS IN KINGS, QUEENS AND NASSAU COUNTIES, LONG ISLAND, NEW YORK.

The time allowed for doing and completing the entire work is two hundred (200) working days.

The security required is Four Thousand Dollars (\$4,000).

The bidder will state the price, per unit, of each item of work or supplies contained in the specifications or schedule by which the bids will be tested.

The bids will be compared and award made for all the work, articles, materials and supplies contained in the specifications or schedule attached thereto.

Bidders are requested to make their bids or estimates upon the blank form prepared by the Department, a copy of which, with the proper envelope in which to inclose the bid, together with a copy of the contract, including specifications in the form approved by the Corporation Counsel, can be obtained upon application therefor at the office of the Department, Room 1904, 13 to 21 Park Row, Borough of Manhattan, where any further information desired may be obtained.

HENRY S. THOMPSON, Commissioner.

Dated June 5, 1911. j7,21

See General Instructions to Bidders on the last page, last column, of the "City Record."

DEPARTMENT OF WATER SUPPLY, GAS AND ELECTRICITY, ROOM 1903, 13 TO 21 PARK ROW, BOROUGH OF MANHATTAN, CITY OF NEW YORK.

SEALED BIDS OR ESTIMATES WILL BE received by the Commissioner of Water Supply, Gas and Electricity, at the above office, until

WEDNESDAY, JUNE 21, 1911,

Boroughs of Manhattan and The Bronx.

FOR HAULING AND SETTING FIRE HYDRANTS AND APPURTENANCES IN VARIOUS STREETS IN THE BOROUGH OF MANHATTAN.

The time allowed for doing and completing the entire work is one hundred (100) working days.

The amount of security required is Four Thousand Dollars (\$4,000).

FOR FURNISHING AND DELIVERING CONSTRUCTION MATERIALS: PAINTS, ETC., BRICK, CEMENT, GLASS, WHITE LEAD AND PUTTY, OILS, GREASES, FENCE WIRE, NAILS, LUMBER, TOOLS AND IMPLEMENTS: AGRICULTURAL, CONTRACTORS' EQUIPMENT, LABORERS' MECHANICAL PAINTERS' SUPPLIES, HARDWARE, MISCELLANEOUS.

The time allowed for the delivery of the supplies and the performance of the contract is thirty (30) calendar days.

The amount of security required is twenty-five per cent. (25%) of the amount of the bid or estimate.

The bidder will state the price, per unit, of each item of work or supplies contained in the specifications or schedule by which the bids will be tested. The bids will be compared and award made for all the work, articles, materials and supplies contained in the specifications or schedule attached thereto.

Bidders are requested to make their bids or estimates upon the blank form prepared by the Department, a copy of which, with the proper envelope in which to inclose the bid, together with a copy of the contract, including the specifications, in the form approved by the Corporation Counsel, can be obtained upon application therefor at the office of the Department, Room 1903, 12 to 21 Park row, Borough of Manhattan, where any further information desired may be obtained.

HENRY S. THOMPSON, Commissioner.

Dated June 5, 1911. j7,21

See General Instructions to Bidders on the last page, last column, of the "City Record."

DEPARTMENT OF PUBLIC CHARITIES, FOOT OF E. 26TH ST., NEW YORK.

TO CONTRACTORS.

PROPOSALS FOR BIDS OR ESTIMATES.

SEALED BIDS OR ESTIMATES WILL BE received by the Department of Public Charities at the above office until 2.30 o'clock p. m. on

WEDNESDAY, JUNE 21, 1911,

FOR FURNISHING ALL THE LABOR AND MATERIALS REQUIRED FOR CERTAIN ROOFING WORK ON VARIOUS BUILDINGS AT THE METROPOLITAN HOSPITAL, BLACKWELLS ISLAND, THE CITY OF NEW YORK.

The time allowed for doing and completing the work will be forty (40) consecutive working days.

The security required will be Two Thousand Dollars (\$2,000).

The bidder will state one aggregate price for the whole work described and specified, as the contract is entire for a complete job.

Blank forms and further information may be obtained at the office of the Architect of the Department, foot of E. 26th st., The City of New York, where plans and specifications may be seen.

MICHAEL J. DRUMMOND, Commissioner.

Dated June 10, 1911. j9,21

See General Instructions to Bidders on the last page, last column, of the "City Record."

DEPARTMENT OF PUBLIC CHARITIES, FOOT OF E. 26TH ST., NEW YORK.

TO CONTRACTORS.

PROPOSALS FOR BIDS OR ESTIMATES.

SEALED BIDS OR ESTIMATES WILL BE received by the Department of Public Charities at the above office until 2.30 o'clock p. m. on

WEDNESDAY, JUNE 21, 1911,

FOR FURNISHING ALL THE LABOR AND MATERIALS REQUIRED TO PAINT THE EXTERIOR OF THE INFANTS' HOSPITAL, RANDALLS ISLAND, THE CITY OF NEW YORK.

The time allowed for doing and completing the work will be forty (40) consecutive working days.

The security required will be One Thousand Dollars (\$1,000).

The bidder will state one aggregate price for the whole work described and specified, as the contract is entire for a complete job.

Blank forms and further information may be obtained at the office of the Architect of the Department, foot of E. 26th st., The City of New York, where plans and specifications may be seen.

MICHAEL J. DRUMMOND, Commissioner.

Dated June 10, 1911. j9,21

See General Instructions to Bidders on the last page, last column, of the "City Record."

DEPARTMENT OF PUBLIC CHARITIES, FOOT OF E. 26TH ST., NEW YORK.

TO CONTRACTORS.

PROPOSALS FOR BIDS OR ESTIMATES.

SEALED BIDS OR ESTIMATES WILL BE received by the Department of Public Charities at the above office until 2.30 o'clock p. m. on

WEDNESDAY, JUNE 21, 1911,

FOR FURNISHING ALL THE LABOR AND MATERIALS REQUIRED TO PAINT THE EXTERIOR OF THE INFANTS' HOSPITAL, RANDALLS ISLAND, THE CITY OF NEW YORK.

The time allowed for doing and completing the work will be forty (40) consecutive working days.

The security required will be One Thousand Dollars (\$1,000).

The bidder will state one aggregate price for the whole work described and specified, as the contract is entire for a complete job.

Blank forms and further information may be obtained at the office of the Architect of the Department, foot of E. 26th st., The City of New York, where plans and specifications may be seen.

MICHAEL J. DRUMMOND, Commissioner.

Dated June 10, 1911. j9,21

See General Instructions to Bidders on the last page, last column, of the "City Record."

DEPARTMENT OF PUBLIC CHARITIES, FOOT OF E. 26TH ST., NEW YORK.

TO CONTRACTORS.

PROPOSALS FOR BIDS OR ESTIMATES.

SEALED BIDS OR ESTIMATES WILL BE received by the Department of Public Charities at the above office until 2.30 o'clock p. m. on

TUESDAY, JUNE 20, 1911,

FOR FURNISHING AND

The time allowed for doing and completing the above work will be forty (40) working days. The amount of security required will be \$9,000.

4. FOR REGULATING AND REPAVING WITH WOOD BLOCK PAVEMENT ON A CONCRETE FOUNDATION THE ROADWAY OF 44TH ST. FROM THE WEST SIDE OF 5TH AVE. TO THE EAST SIDE OF 6TH AVE.

Engineer's estimate of amount of work to be done:
3,230 square yards of wood block pavement, including sand cushion.
590 cubic yards of Portland cement concrete.
910 linear feet of new bluestone curbstone, furnished and set.

20 linear feet of old bluestone curbstone, redressed, rejoined and reset.
10 noiseless heads and covers, complete, for sewer manholes, furnished and set.

The time allowed for doing and completing the above work will be thirty (30) working days. The amount of security required will be \$3,500.

5. FOR REGULATING AND REPAVING WITH WOOD BLOCK PAVEMENT ON A CONCRETE FOUNDATION THE ROADWAY OF 27TH ST. FROM THE WEST SIDE OF MADISON AVE. TO THE EAST SIDE OF 5TH AVE.

Engineer's estimate of amount of work to be done:
1,480 square yards of wood block pavement, including sand cushion.
280 cubic yards of Portland cement concrete.
400 linear feet of new bluestone curbstone, furnished and set.

180 linear feet of old bluestone curbstone, redressed, rejoined and reset.
5 noiseless heads and covers, complete, for sewer manholes, furnished and set.

The time allowed for doing and completing the above work will be fifteen (15) working days. The amount of security required will be \$1,500.

6. FOR REGULATING AND REPAVING WITH SHEET ASPHALT WITH CLOSE BINDER ON A CONCRETE FOUNDATION THE ROADWAY OF THOMPSON ST. FROM THE NORTH SIDE OF CANAL ST. TO THE NORTH SIDE OF 3D ST.; AND REMOVING UNUSED RAILROAD TRACKS ON SAID STREET AS SHOWN ON PLAN.

Engineer's estimate of amount of work to be done:
9,570 square yards of asphalt pavement, including binder course, except the railroad area.
190 square yards of asphalt pavement, including binder course, in the railroad area (no guarantee).
1,930 cubic yards of Portland cement concrete.

5,400 linear feet of new bluestone curbstone, furnished and set.

700 linear feet of old bluestone curbstone, redressed, rejoined and reset.
35 noiseless heads and covers, complete, for sewer manholes, furnished and set.

320 square yards of old stone blocks to be purchased and removed by contractor.

The time allowed for doing and completing the above work will be fifty (50) working days. The amount of security required will be \$9,000.

7. FOR REGULATING AND REPAVING WITH SHEET ASPHALT WITH CLOSE BINDER ON A CONCRETE FOUNDATION THE ROADWAY OF WASHINGTON SQUARE EAST FROM THE NORTH SIDE OF WASHINGTON SQUARE SOUTH TO THE SOUTH SIDE OF WASHINGTON SQUARE NORTH; AND REMOVING UNUSED RAILROAD TRACKS AS SHOWN ON PLAN.

Engineer's estimate of amount of work to be done:
1,290 square yards of asphalt pavement, including binder course.

240 cubic yards of Portland cement concrete.
330 linear feet of new bluestone curbstone, furnished and set.

200 linear feet of old bluestone curbstone, redressed, rejoined and reset.

3 noiseless heads and covers, complete, for sewer manholes, furnished and set.

The time allowed for doing and completing the above work will be twenty (20) working days.

The amount of security required will be \$1,000.

8. FOR REGULATING AND REPAVING WITH SHEET ASPHALT WITH CLOSE BINDER ON A CONCRETE FOUNDATION THE ROADWAY OF MACDOUGAL ST. FROM THE NORTH SIDE OF SPRING ST. TO WASHINGTON SQUARE WEST FROM WASHINGTON SQUARE SOUTH TO THE NORTH SIDE OF WASHINGTON SQUARE NORTH; AND REMOVING ALL THE UNUSED RAILROAD TRACKS NOW ON SAID STREET NOT SHOWN ON PLAN.

Engineer's estimate of amount of work to be done:
7,520 square yards of asphalt pavement, including binder course, except the railroad area.

400 square yards of asphalt pavement, including binder course, in the railroad area (no guarantee).

1,580 cubic yards of Portland cement concrete.
3,980 linear feet of new bluestone curbstone, furnished and set.

1,150 linear feet of old bluestone curbstone, redressed, rejoined and reset.

23 noiseless heads and covers, complete, for sewer manholes, furnished and set.

40 square yards of old stone blocks to be purchased and removed by contractor.

The time allowed for doing and completing the above work will be forty (40) working days.

The amount of security required will be \$7,500.

9. FOR REGULATING AND REPAVING WITH SHEET ASPHALT WITH CLOSE BINDER ON A CONCRETE FOUNDATION THE ROADWAY OF 44TH ST. FROM THE WEST SIDE OF 5TH AVE. TO THE EAST SIDE OF 6TH AVE.

Engineer's estimate of amount of work to be done:
3,230 square yards of asphalt pavement, including binder course.

590 cubic yards of Portland cement concrete.
910 linear feet of new bluestone curbstone, furnished and set.

20 linear feet of old bluestone curbstone, redressed, rejoined and reset.

10 noiseless heads and covers, complete, for sewer manholes, furnished and set.

The time allowed for doing and completing the above work will be thirty (30) working days.

The amount of security required will be \$3,000.

10. FOR REGULATING AND REPAVING WITH SHEET ASPHALT WITH CLOSE BINDER ON A CONCRETE FOUNDATION THE ROADWAY OF 27TH ST. FROM THE WEST SIDE OF MADISON AVE. TO THE EAST SIDE OF 5TH AVE.

Engineer's estimate of amount of work to be done:
1,480 square yards of asphalt pavement, including binder course.

280 cubic yards of Portland cement concrete.
400 linear feet of new bluestone curbstone, furnished and set.

180 linear feet of old bluestone curbstone, redressed, rejoined and reset.

5 noiseless heads and covers, complete, for sewer manholes, furnished and set.

The time allowed for doing and completing the above work will be fifteen (15) working days.

The amount of security required will be \$1,000.

11. FOR REGULATING AND REPAVING WITH SHEET ASPHALT WITH CLOSE BINDER ON A CONCRETE FOUNDATION THE ROADWAY OF 100TH ST. FROM THE WEST SIDE OF 1ST AVE. TO THE EAST SIDE OF 2D AVE.

Engineer's estimate of amount of work to be done:
80 square yards of asphalt pavement, including binder course.

20 cubic yards of Portland cement concrete.
1,340 linear feet of new bluestone curbstone, furnished and set.

10 linear feet of old bluestone curbstone, redressed, rejoined and reset.

6 noiseless heads and covers, complete, for sewer manholes, furnished and set.

The time allowed for doing and completing the above work will be twenty (20) working days.

The amount of security required will be \$2,000.

12. FOR REGULATING AND REPAVING WITH IMPROVED GRANITE BLOCK PAVEMENT ON A CONCRETE FOUNDATION THE ROADWAY OF 26TH ST. FROM THE WEST SIDE OF 10TH AVE. TO THE EAST SIDE OF 11TH AVE.

Engineer's estimate of amount of work to be done:
2,800 square yards of improved granite block pavement, with paving cement joints.

700 cubic yards of Portland cement concrete.
130 square feet of new granite bridge stone, furnished and laid.

30 linear feet of header stone.
1,200 linear feet of new bluestone curbstone, furnished and set.

300 linear feet of old bluestone curbstone, redressed, rejoined and reset.

The time allowed for doing and completing the above work will be thirty (30) working days.

The amount of security required will be \$4,000.

13. FOR REGULATING, GRADING, CURBING, FLAGGING, GUTTERING, ETC., 12TH LINE OF 13TH ST. TO THE NORTH LINE OF 13TH ST.

Engineer's estimate of amount of work to be done:
4,900 cubic yards of earth excavation.

250 cubic yards of rock excavation.
25 cubic yards of Portland cement concrete for foundation.

500 linear feet of new curbstone, furnished and laid.

1,510 square feet of new flagstone, furnished and laid.

The time allowed for doing and completing the above work will be thirty (30) working days.

The amount of security required will be \$1,500.

14. FOR REGULATING, GRADING, CURBING, FLAGGING, GUTTERING, ETC., 143D ST. FROM 331 FEET WEST OF BROADWAY TO RIVER-SIDE DRIVE.

Engineer's estimate of amount of work to be done:
150 cubic yards of earth excavation.

10 cubic yards of rock excavation.
170 cubic yards of filling to be furnished (exclusive of that secured from excavation).

120 cubic yards of Portland cement masonry for retaining walls and culverts.

25 cubic yards of Portland cement concrete for foundations.

75 linear feet of guard rail.
110 linear feet of new curbstone, furnished and set.

20 linear feet of old curbstone, redressed, rejoined and reset.

160 square feet of new flagstone, furnished and laid.

100 square feet of old flagstone, retimbered and relaid.

The time allowed for doing and completing the above work will be twenty-five (25) working days.

The amount of security required will be \$300.

15. FOR REGULATING, GRADING, CURBING, FLAGGING, GUTTERING, ETC., 176TH ST. FROM AMSTERDAM AVE. TO BROADWAY.

Engineer's estimate of amount of work to be done:
1,689 cubic yards of earth excavation.

6,066 cubic yards of rock excavation.
121 cubic yards of Portland cement concrete for foundations.

720 linear feet of paved gutter, four feet wide.

2,372 linear feet of new curbstone, furnished and set.

310 linear feet of old curbstone, redressed, rejoined and reset.

7,556 square feet of new flagstone, furnished and laid.

430 square feet of old flagstone, retimbered and relaid.

The time allowed for doing and completing the above work will be sixty (60) working days.

The amount of security required will be \$5,000.

The bidder will state the price of each item or article contained in the specifications or schedules herein contained or hereto annexed, per foot, yard or other unit of measure, or article, by which the bids will be tested. The extensions must be made and footed up.

Blank forms and specifications may be had at the office of the Commissioner of Public Works, 13 to 21 Park row, Bureau of Highways, Room 1607, 21 Park Row, Borough of Manhattan.

GEORGE MCANENY, President.

The City of New York, June 9, 1911. j9,21

See General Instructions to Bidders on the last page, last column, of the "City Record."

OFFICE OF THE PRESIDENT OF THE BOROUGH OF MANHATTAN, CITY HALL, THE CITY OF NEW YORK.

SEALED BIDS OR ESTIMATES WILL BE RECEIVED BY THE PRESIDENT OF THE BOROUGH OF MANHATTAN, AT THE CITY HALL, ROOM 14, UNTIL 2 O'CLOCK P. M. ON

WEDNESDAY, JUNE 21, 1911.

1. FOR FURNISHING AND DELIVERING THIRTEEN HUNDRED (1,300) TONS OF PAVING PITCH.

The time for the delivery of the articles, materials and supplies, and the performance of the contract is until December 31, 1911.

Sample of paving pitch must be sent to the Chief Engineer of Highways, Room 1607, 21 Park Row, one day before bids are made.

2. FOR FURNISHING AND DELIVERING NINE HUNDRED (900) BARRELS OF PORTLAND CEMENT.

The time for the delivery of the articles, materials and supplies and the performance of the contract is until December 31, 1911.

3. FOR FURNISHING AND DELIVERING THIRTY-FIVE HUNDRED (3,500) CUBIC YARDS OF WASHED GRAVEL.

The time for the delivery of the articles, materials and supplies, and the performance of the contract is until December 31, 1911.

4. FOR FURNISHING AND DELIVERING TWO HUNDRED (200) CORDS OF PINE WOOD.

The time for the delivery of the articles, materials and supplies, and the performance of the contract is until December 31, 1911.

5. FOR FURNISHING AND DELIVERING

THREE HUNDRED (300) CUBIC YARDS OF TRAP ROCK BROKEN STONE, AND THREE HUNDRED (300) CUBIC YARDS OF TRAP ROCK SCREENINGS.

The time for the delivery of the articles, materials and supplies, and the performance of the contract is until December 31, 1911.

Samples of trap rock stone and screenings must be sent to the Chief Engineer of Highways, Room 1607, 21 Park Row, one day before bids are made.

The amount of security will be thirty per centum (30%) of the amount of the "total prices," as bid in the schedule by the bidder on several items for which a contract is made with such bidder.

The bidder will state the price of each item or article contained in the specifications or schedules herein contained or hereto annexed, per foot, yard or other unit of measure, or article, by which the bids will be tested. The extensions must be made and footed up.

Blank forms and specifications may be had at the office of the Commissioner of Public Works, 13 to 21 Park row, Bureau of Highways, Room 1611, Borough of Manhattan.

GEORGE MCANENY, President.

The City of New York, June 9, 1911. j9,21

See General Instructions to Bidders on the last page, last column, of the "City Record."

OFFICE OF THE PRESIDENT OF THE BOROUGH OF MANHATTAN, CITY HALL, THE CITY OF NEW YORK.

SEALED BIDS OR ESTIMATES WILL BE RECEIVED BY THE PRESIDENT OF THE BOROUGH OF MANHATTAN, AT THE CITY HALL, ROOM 14, UNTIL 2 O'CLOCK P. M. ON

THURSDAY, JUNE 15, 1911.

1. FOR FURNISHING ALL THE LABOR AND MATERIAL REQUIRED FOR THE EXTENSION TO BARREL SEWER UNDER PIER AT 36TH ST., NORTH RIVER.

The Engineer's estimate of the quantity and quality of the material and nature and extent, as near as possible, of the work required, is as follows:

247 linear feet of wooden barrel sewer 4 feet 0 inches interior diameter, all complete as per sections on the plan of the work.

The time allowance to complete the whole work is one hundred (100) working days.

The amount of security required will be Two Thousand Dollars (\$2,000).

2. FOR FURNISHING ALL THE LABOR AND MATERIAL REQUIRED FOR ALTERATION AND IMPROVEMENT TO SEWER IN 72D ST. BETWEEN AMSTERDAM AND COLUMBUS AVES.

The Engineer's estimate of the quantity and quality of the material and nature and extent, as near as possible, of the work required, is as follows:

862 linear feet of brick sewer of 3 feet 6 inches by 2 feet 4 inches interior diameters, all complete, as per section on plan of the work, Class I.

100 linear feet of brick sewer of 3 feet 6 inches by 2 feet 4 inches interior diameters, all complete as per section on plan of the work, Class II.

24 linear feet of salt-glazed vitrified stone-ware pipe sewer of 15 inches interior diameter, laid in concrete, all complete as per standard pipe section of the Bureau of Sewers.

48 linear feet of salt-glazed vitrified stone-ware pipe culvert of 12 inches interior diameter, all complete as per section on plan of the work.

2 receiving basins of the circular pattern with new style grate bars and the old heads now in place.

50 cubic yards of rock to be excavated and removed.

60,000 feet B. M. of timber and planking for racing and sheet piling.

500 feet B. M. of timber and planking for foundations.

The time allowance to complete the whole work is one hundred and fifty (150) working days.

The amount of security required will be Six Thousand Dollars (\$6,000).

3. FOR FURNISHING ALL THE LABOR AND MATERIAL REQUIRED FOR RECEIVING BASIN ON THE NORTHWEST CORNER OF 167TH ST. AND AUDUBON AVE.

The Engineer's estimate of the quantity and quality of the material and the nature and extent of the work, as near as possible, is as follows:

1 receiving basin with bluestone head.

24 linear feet of 12-inch pipe culvert.

5 cubic yards of rock to be excavated and removed.

The time allowance to complete the whole work is twelve (12) days.

The amount of security required will be One Hundred and Fifty Dollars (\$150).

The bidder will state the price of each item or article contained in the specifications or schedules herein contained or hereto annexed, per foot, yard or other unit of measure, or article, by which the bids will be tested. The extensions must be made and footed up.

Blank forms may be had and the plans and drawings may be seen at the office of the Commissioner of Public Works, 13 to 21 Park row, Bureau of Sewers, Borough of Manhattan.

GEORGE MCANENY, President.

The City of New York, June 3, 1911. j3,15

See General Instructions to Bidders on the last page, last column, of the "City Record."

OFFICE OF THE PRESIDENT OF THE BOROUGH OF THE BRONX, MUNICIPAL BUILDING, CROTONA PARK, 177TH ST. AND 3D AVE.

SEALED BIDS OR ESTIMATES WILL BE RECEIVED BY THE PRESIDENT OF THE BOROUGH OF THE BRONX AT THE ABOVE OFFICE UNTIL 10.30 A. M. ON

MONDAY, JUNE 19, 1911.

1. FOR PAVING WITH ASPHALT BLOCKS ON A CONCRETE FOUNDATION THE ROADWAY OF QUARRY ROAD FROM 3D AVE. TO ARTHUR AVE. AND SETTING CURB WHERE NECESSARY, TOGETHER WITH ALL WORK INCIDENTAL THERETO.

The Engineer's estimate of the work is as follows:

4,900 square yards of completed asphalt block pavement, and keeping the same in repair for five years from date of acceptance.

745 cubic yards of concrete, including mortar bed.

425 linear feet of new curbstone, furnished and set in concrete.

1,300 linear feet of old curbstone, rejoined, recut on top and reset in concrete.

The time allowed for the completion of the work will be 40 consecutive working days.

The amount of security required will be Four Thousand Eight Hundred Dollars.

2. FOR REGULATING AND GRADING AND CONSTRUCTING STEPS AND APPURTENANCES ON THE EASTERLY SIDE OF TIEROUT AVE., BETWEEN FORD ST. AND 183D ST.

The Engineer's estimate of the work is as follows:

250 cubic yards of excavation of all kinds.

50 cubic yards of filling.

10 linear feet of new curbstone, furnished and set.

28 linear feet of old curbstone, rejoined and reset.

100 cubic yards of Class "A" concrete.

60 cubic yards of Class "B" concrete.

90 cubic feet of new granite newels.

1,000 feet (B. M.) of lumber, furnished and laid.

710 square feet of cement flagging.

450 linear feet of new iron railing, in place.

310 linear feet of iron conduit pipe 2 inches in diameter.

12 lamp-posts.

24,000 pounds structural steel.

8,000 pounds reinforcing steel.

The time allowed for the completion of the work will be 100 working days.

The amount of security required will be Three Thousand Five Hundred Dollars.

3. FOR REGULATING, GRADING, SETTING CURBSTONES, FLAGGING SIDEWALKS, LAYING CROSSWALKS, BUILDING APPROACHES AND ERECTING FENCES WHERE NECESSARY IN ST. LAWRENCE AVE. FROM WEST FARMS ROAD TO WESTCHESTER AVE., TOGETHER WITH ALL WORK INCIDENTAL THERETO.

The Engineer's estimate of the work is as follows:

5,000 cubic yards of earth excavation.

1,450 cubic yards of rock excavation.

8,800 cubic yards of filling.

4,870 linear feet of new curbstone.

19,900 square feet of cement flagging.

1,710 square feet of new bridgestones.

125 cubic yards of dry rubble masonry.

100 linear feet of vitrified pipe, 12 inches in diameter.

1,250 linear feet of guard rails.

The time allowed for the completion of the work will be 150 working days.

The amount of security required will be Six Thousand Dollars.

4. FOR REGULATING, GRADING, SETTING CURBSTONES, FLAGGING SIDEWALKS, LAYING CROSSWALKS, BUILDING APPROACHES AND ERECTING FENCES WHERE NECESSARY IN BRONX PARK AVE. FROM TREMONT AVE. TO WALKER AVE., TOGETHER WITH ALL WORK INCIDENTAL THERETO.

The Engineer's estimate of the work is as follows:

50 cubic yards of excavation of all kinds.

2,200 cubic yards of filling.

1,030 linear feet of new curbstone, furnished and set.

4,290 square feet of new flagging, furnished and laid.

340 square feet of new bridgestones for crosswalks, furnished and laid.

300 cubic yards of dry rubble masonry, in retaining walls, culverts and gutters.

25 linear feet of vitrified stoneware pipe, 12 inches in diameter.

1,000 feet (B. M.) of lumber

The time allowed for the completion of the work will be 300 consecutive working days. The amount of security required will be Twenty-five Thousand Dollars.

No. 8. FOR CONSTRUCTING A SEWER AND APPURTENANCES IN CORLEAR AVE. FROM W. 230TH ST. TO W. 232D ST. AND IN W. 231ST ST. FROM CORLEAR AVE. TO KINGSBRIDGE AVE.

The Engineer's estimate of the work is as follows:

335 linear feet of pipe sewer, 20-inch.
300 linear feet of pipe sewer, 18-inch.
90 linear feet of pipe sewer, 15-inch.
775 linear feet of pipe sewer, 12-inch.
180 spurs for house connections, over and above the cost per linear foot of sewer.

15 manholes, complete.
5 receiving basins, complete.
50 cubic yards of rock excavation.
20 cubic yards of Class "B" concrete, in place.
750 pounds of steel bars in foundations furnished and in place.

200 cubic yards of dry rubble masonry.
140 cubic yards of rubble masonry in mortar.
1,000 feet (B. M.) of timber for foundations and sheeting left in place.

50 linear feet of twelve (12) inch drain pipe.
The time allowed for the completion of the work will be 150 consecutive working days.

The amount of security required will be Five Thousand Dollars.

No. 9. FOR CONSTRUCTING A TEMPORARY SEWER AND APPURTENANCES IN CARPENTER AVE. BETWEEN E. 242D ST. AND THE NORTH LINE OF THE CITY OF NEW YORK.

The Engineer's estimate of the work is as follows:

110 linear feet of pipe sewer, 8-inch.
7 spurs for house connections, over and above the cost per linear foot of sewer.
1 manhole, complete.

1,000 feet (B. M.) of timber in foundations and sheeting left in place.

10 linear feet of drain pipe.
The time allowed for the completion of the work will be 30 consecutive working days.

The amount of security required will be Two Hundred Dollars.

No. 10. FOR CONSTRUCTING A RECEIVING BASIN AND APPURTENANCES AT THE NORTHEAST CORNER OF GOUVERNEUR PLACE AND PARK AVENUE EAST.

The Engineer's estimate of the work is as follows:

12 linear feet of pipe culvert, 12-inch.
1 receiving basin, complete.
1,000 feet (B. M.) of timber in foundations and sheeting left in place.

The time allowed for the completion of the work will be 10 consecutive working days.
The amount of security required will be One Hundred and Fifty Dollars.

No. 11. FOR CONSTRUCTING RECEIVING BASIN AND APPURTENANCES AT THE SOUTHWEST CORNER OF JACKSON AVE. AND E. 160TH ST.

The Engineer's estimate of the work is as follows:

10 linear feet of pipe sewer, 15-inch.
19 linear feet of pipe sewer, 12-inch.
1 manhole, complete.

1 receiving basin, complete.
25 cubic yards of rock excavation.
1,000 feet (B. M.) of timber in foundations and sheeting left in place.

The time allowed for the completion of the work will be 20 consecutive working days.
The amount of security required will be Two Hundred Dollars.

Blank forms can be obtained upon application therefor, and the plans and specifications may be seen and other information obtained at said office.

CYRUS C. MILLER, President.
j8,19
See General Instructions to Bidders on the last page, last column, of the "City Record."

BOROUGH OF QUEENS.

OFFICE OF THE PRESIDENT OF THE BOROUGH OF QUEENS, 3D FLOOR OF THE BOROUGH HALL, 5TH ST. AND JACKSON AVE., LONG ISLAND CITY, BOROUGH OF QUEENS, CITY OF NEW YORK.

SEALED BIDS OR ESTIMATES WILL BE received by the President of the Borough of Queens at the above office until 11 a. m. on

MONDAY, JUNE 19, 1911.

No. 1. TO RECONSTRUCT THE HARRIS AVE. SEWER FROM VAN ALST AVE. TO CRESCENT ST., AND TO CONSTRUCT A SEWER AND APPURTENANCES IN HARRIS AVE. FROM CRESCENT ST. TO JACKSON AVE.; IN JACKSON AVE. FROM HARRIS AVE. TO PURVIS ST.; IN PURVIS ST. FROM JACKSON AVE. TO THE THOMPSON AVE. VIADUCT, AND UNDER THE THOMPSON AVE. VIADUCT TO THE EXISTING SEWER LOCATED UNDER THE PROPERTY OF THE L. I. R. CO., AND A DRY WEATHER FLOW SEWER AND A STORM WATER RELIEF SEWER IN CREEK ST. FROM MEADOW ST. TO NOTT AVE. AND A DRY WEATHER FLOW SEWER IN NOTT AVE. FROM CREEK ST. TO A POINT HALF WAY BETWEEN MOUNT ST. AND SCHOOL ST., AND A STORM WATER RELIEF SEWER IN NOTT AVE. FROM CREEK ST. TO A POINT ABOUT 350 FEET EAST OF CREEK ST., AND A STORM WATER RELIEF SEWER IN NOTT AVE. FROM A POINT HALF WAY BETWEEN MOUNT ST. AND SCHOOL ST. TO A POINT ABOUT 350 FEET EAST OF CREEK ST., AND AN OUTLET FROM THE LAST POINT TO THE DUTCH KILLS CANAL, FIRST WARD, TOGETHER WITH THE WORK INCIDENTAL THERETO.

The Engineer's estimate of the quantities is as follows:

167 linear feet 9 feet by 4 feet 6 inches reinforced concrete sewer.
340 linear feet 8 feet by 4 feet 6 inches reinforced concrete sewer.

624 linear feet 6 feet 6 inches by 4 feet 6 inches reinforced concrete sewer.
1,177 linear feet 6 feet reinforced concrete sewer.

1,030 linear feet 3 feet 9 inches reinforced concrete sewer.
1,166 linear feet 3 feet 6 inches reinforced concrete sewer.

663 linear feet 3 feet 3 inches reinforced concrete sewer.
110 linear feet 3 feet 6 inches reinforced concrete sewer in viaduct section, as shown on plan.

1 outlet complete at Dutch Kills Canal, as shown on plan.
1 junction chamber complete at Harris ave. and Crescent st., as shown on plan.

1 overflow and cut-off chamber, including manhole, at Meadow st., as shown on plan.
1 junction and overflow chamber, including manhole, at Nott ave. and Orten st., as shown on plan.

1 curved chamber, including manhole, at Purvis st. and the Viaduct, as shown on plan.
2 equalizing chambers, including manhole, at the 3 foot 6 inch sewer, as shown on plan.

1 overflow drop chamber, including manhole, at Nott ave. near Mount st., as shown on plan.
1 equalizing chamber on 3 foot 9 inch sewer, including manhole, as shown on plan.

108 linear feet 12-inch cast iron culvert pipe.
12 linear feet 12-inch cast iron pipe for spur.

12 linear feet 24-inch cast iron pipe for spur.
641 linear feet 24-inch vitrified salt glazed pipe sewer.

340 linear feet 12-inch vitrified salt glazed culvert pipe.
40 linear feet 10-inch vitrified salt glazed culvert pipe.

3,100 linear feet 6-inch vitrified salt glazed sewer pipe, as risers for house connections.
2 double inlet receiving basins complete.

30 manholes complete.
15 receiving basins complete.
1,750 cubic yards rock excavated and removed.

20 cubic yards of concrete in place, exclusive of concrete, as shown on plan.
2 cleaning shafts.

15,000 pounds steel for reinforcement in place, not shown on plan.
100,000 feet B. M. timber for foundation, furnished and laid.

60,000 feet B. M. timber for bracing and sheet piling.
55,000 linear feet of piles below caps, furnished, driven and cut off.

The time allowed for completing the above work will be two hundred (200) working days.
The amount of security required will be Fifty Thousand Dollars (\$50,000).

No. 2. TO CONSTRUCT A TEMPORARY SEWER AND APPURTENANCES IN 22D ST. FROM 8TH AVE. TO 11TH AVE., AT WHITESTONE, THIRD WARD.

The Engineer's estimate of the quantities is as follows:

555 linear feet 10-inch vitrified salt glazed pipe sewer.
5 manholes, complete.

The time allowed for completing the above work will be thirty (30) working days.
The amount of security required will be Five Hundred Dollars (\$500).

The bidder must state the price of each item or article contained in the specifications or schedule herein contained or hereafter annexed per square yard, linear foot or other unit of measure, by which the bids will be tested.

The extensions must be made and footed up, as the bids will be read from a total. Bids will be compared and the contract awarded at a lump or aggregate sum. Blank forms may be obtained and the plans or drawings may be seen at the office of the President of the Borough of Queens.

Dated Long Island City, N. Y., June 6, 1911.
LAWRENCE GRESSER, President of the Borough of Queens.
j7,19
See General Instructions to Bidders on the last page, last column, of the "City Record."

OFFICE OF THE PRESIDENT OF THE BOROUGH OF QUEENS, FIRST FLOOR OF THE BOROUGH HALL, 5TH ST. AND JACKSON AVE., LONG ISLAND CITY, BOROUGH OF QUEENS, CITY OF NEW YORK.

SEALED BIDS OR ESTIMATES WILL BE received by the President of the Borough of Queens at the above office until 11 o'clock a. m. on

MONDAY, JUNE 12, 1911.

No. 1. FOR FURNISHING, DELIVERING AND ERECTING NEW STREET SIGNS AND POSTS WHERE DIRECTED, IN THE BOROUGH OF QUEENS.

The time allowed for the delivery of the articles, materials and supplies and the performance of the contract is on or before the 30th day of September, 1911.

The amount of security required will be Five Hundred Dollars (\$500).

No. 2. FOR REGULATING, GRADING, CURBING, RECURRING, FLAGGING AND RESETTING MANHOLE COVERS (WHERE NOT ALREADY DONE) ON WIERFIELD ST. (WILLOW ST.) BETWEEN WYCKOFF AVE. AND MYRTLE AVE., SECOND WARD.

The time allowed for doing and completing the above work will be forty-five (45) working days.

The amount of security required will be Two Thousand Five Hundred Dollars (\$2,500).

The Engineer's estimate of the quantities is as follows:

900 cubic yards of earth excavation.
210 linear feet of new bluestone curb.
175 linear feet of old curb, redressed and reset.

760 linear feet of cement curb.
10,400 square feet of new flagstone sidewalk.
3,800 square feet of cement sidewalk.

5 manholes to be rebuilt.
No. 3. FOR REPAVING WITH ASPHALT MACADAM AND ALL WORK INCIDENTAL THERETO IN BROADWAY, FROM MURRAY LANE TO 10TH ST., BAYSIDE, THIRD WARD.

The time allowed for doing and completing the above work will be one hundred (100) working days.

The amount of security required will be Eight Thousand Dollars (\$8,000).

The Engineer's estimate of the quantities is as follows:

31,000 square yards of asphalt macadam pavement.
No. 4. FOR REPAVING WITH ASPHALT MACADAM AND ALL WORK INCIDENTAL THERETO IN CENTRAL AVE. FROM MERRICK ROAD TO THE CITY LINE, FOURTH WARD.

The time allowed for doing and completing the above work will be one hundred (100) working days.

The amount of security required will be Nine Thousand Dollars (\$9,000).

The Engineer's estimate of the quantities is as follows:

31,400 square yards of asphalt macadam pavement.
No. 5. FOR REPAVING WITH ASPHALT MACADAM AND ALL WORK INCIDENTAL THERETO IN COOPER AVE. FROM MYRTLE AVE. TO EDSALL AVE. (MONTAUX DIVISION OF THE LONG ISLAND RAILROAD), SECOND WARD.

The time allowed for doing and completing the above work will be forty (40) working days.

The amount of security required will be One Thousand Five Hundred Dollars (\$1,500).

The Engineer's estimate of the quantities is as follows:

4,700 square yards of asphalt macadam pavement.
No. 6. FOR REPAVING WITH ASPHALT MACADAM AND COBBLE GUTTERS AND ALL WORK INCIDENTAL THERETO IN ASTORIA AVE., FROM 19TH AVE. TO JACKSON AVE., SECOND WARD.

The time allowed for doing and completing the above work will be one hundred (100) working days.

The amount of security required will be Eight Thousand Dollars (\$8,000).

The Engineer's estimate of the quantities is as follows:

26,000 square yards completed asphalt macadam (outside of railroad area).
1,100 square yards completed asphalt macadam (within railroad area).

50 cubic yards macadam foundation
1,400 square yards cobble gutters, furnished and laid.

50 square yards old cobble gutters, to be relaid.
200 cubic yards excavation.

750 linear feet 12-inch vitrified salt glazed stoneware pipe, 1 inch thick.
24 linear feet 12-inch cast iron pipe, 4-inch thick.

1 catch basin complete.
3 manholes complete.
No. 7. FOR PAVING WITH ASPHALT BLOCKS ON A CONCRETE FOUNDATION IN ACADEMY ST., FROM WEBSTER AVE. TO WASHINGTON AVE., FIRST WARD.

The time allowed for doing and completing the above work will be thirty (30) working days.

The amount of security required will be Two Thousand Dollars (\$2,000).

The Engineer's estimate of the quantities is as follows:

290 cubic yards of concrete.
2,300 square yards of asphalt block pavement.

The bidder must state the price of each item or article contained in the specifications or schedule herein contained or hereafter annexed, per square yard, linear foot or other unit of measure, by which the bids will be tested.

The extensions must be made and footed up, as the bids will be read from a total. Bids will be compared and the contract awarded at a lump or aggregate sum. Blank forms may be obtained and the plans or drawings may be seen at the office of the President of the Borough of Queens.

Dated Long Island City, N. Y., May 29, 1911.
LAWRENCE GRESSER, President.
m3,12
See General Instructions to Bidders on the last page, last column, of the "City Record."

BOROUGH OF RICHMOND.

OFFICE OF THE PRESIDENT OF THE BOROUGH OF RICHMOND, BOROUGH HALL, ST. GEORGE, NEW BRIGHTON, NEW YORK CITY.

SEALED BIDS OR ESTIMATES WILL BE received by the President of the Borough of Richmond at the above office, until 12 o'clock m., on

TUESDAY, JUNE 20, 1911.

Borough of Richmond.
No. 1. FOR FURNISHING ALL THE LABOR AND MATERIALS REQUIRED FOR THE CONSTRUCTION OF THE BUILDING, DESTROYER FOUNDATIONS, CHIMNEY BASE, CONNECTING FLUES, DUST POCKETS, VENTILATING DUCTS AND ADJUNCTS FOR THE CLIFTON REFUSE INCINERATOR IN THE BOROUGH OF RICHMOND, THE CITY OF NEW YORK.

The Architect's estimate of the quantity and quality of the material, and the nature and extent, as near as possible, of the work required is as follows:

(1) For the erection and completion of the building, destroyer foundations, chimney base, connecting flues dust pockets, ventilating ducts and adjuncts for the Clifton Refuse Destructor in accordance with the plans and specifications.

(2) For twenty-five (25) cubic yards of additional concrete furnished and placed in position with all work, appliances and materials incidental thereto.

(3) For five (5) tons of additional structural steel or steel reinforcing rods furnished and placed in position, with all work, appliances and materials incidental thereto.

(4) For one hundred (100) cubic yards of additional excavation, with all work and appliances incidental thereto.

The time for the completion of the work and the full performance of the contract is 150 days.

The amount of security required is Eighteen Thousand Dollars (\$18,000).

The bids will be compared and the contract awarded at a lump or aggregate sum for each contract.

Bidders are requested to make their bids or estimates upon the blank form prepared by the President, a copy of which, with the proper envelope in which to enclose the bid, together with a copy of the contract, including the specifications in the form approved by the Corporation Counsel, can be obtained upon application therefor at the office of the said President. The plans and drawings may be seen and copies secured upon a deposit of Ten Dollars (\$10), and other information obtained at the office of the Commissioner of Public Works of the Borough of Richmond, Borough Hall, New Brighton, Borough of Richmond.

GEORGE CROMWELL, President.
The City of New York, May 2, 1911. j5,20
See General Instructions to Bidders on the last page, last column, of the "City Record."

OFFICE OF THE PRESIDENT OF THE BOROUGH OF RICHMOND, BOROUGH HALL, ST. GEORGE, NEW BRIGHTON, NEW YORK CITY.

SEALED BIDS OR ESTIMATES WILL BE received by the President of the Borough of Richmond at the above office until 12 o'clock m., on

TUESDAY, JUNE 13, 1911.

Borough of Richmond.
No. 3. FOR FURNISHING ALL THE LABOR AND MATERIALS REQUIRED FOR REGULATING AND REPAVING WITH WOOD BLOCK PAVEMENT ON CONCRETE FOUNDATION THE ROADWAY OF BARKER ST. FROM TRINITY PLACE TO CASTLETON AVE., TOGETHER WITH ALL WORK INCIDENTAL THERETO.

The Engineer's estimate of the quantity and quality of the material, and the nature and extent, as near as possible, of the work required, is as follows:

2,780 square yards of wood block pavement, including sand bed, with five (5) years' maintenance.

390 cubic yards of concrete foundation.
The time for the completion of the work and the full performance of the contract is thirty (30) days.

The amount of security required is Thirty-five Hundred Dollars (\$3,500).

No. 4. FOR FURNISHING ALL THE LABOR AND MATERIALS REQUIRED FOR CONSTRUCTING A TEMPORARY SANITARY SEWER WITH THE NECESSARY APPURTENANCES IN BAY ST., FROM WATER ST. TO CROSS ST., AND A SANITARY SEWER IN BAY ST. FROM CROSS ST. TO PROSPECT ST., TOGETHER WITH ALL WORK INCIDENTAL THERETO.

The Engineer's estimate of the quantity and quality of the material, and the nature and extent, as near as possible, of the work required, is as follows:

278 linear feet of salt-glazed vitrified pipe sewer of ten (10) inches interior diameter, all complete, as per section on plan of the work.

257 linear feet of salt-glazed vitrified pipe sewer of eight (8) inches interior diameter, all complete, as per section on plan of the work.

10 linear feet of salt-glazed vitrified pipe sewer of six (6) inches interior diameter, all complete, as per section on plan of the work.

4 manholes, complete, as per section on plan of the work.
1 flush tank with five (5) inch Miller siphon, set complete, and connecting with the existing sewer, as per section on plan of the work.

1,000 B. M. feet of foundation timber and planing, in place and secured.
5,000 B. M. feet of sheeting, retained.

1 cubic yard of concrete, in place.
1 cubic yard of brick masonry.
30 linear feet of house sewers (not intercepted), extended and connected.

The time for the completion of the work and the full performance of the contract is one hundred and forty (140) days.
The amount of security required is Thirteen Thousand Two Hundred Dollars (\$13,200).

The contracts must be bid for separately, and the bids will be compared and the contract awarded at a lump or aggregate sum for each contract.

Bidders are requested to make their bids or estimates upon the blank form prepared by the President, a copy of which, with the proper envelope in which to enclose the bid, can be obtained upon application therefor at the office of the Engineer. The plans and the contract, including the specifications, in the form approved by the Corporation Counsel, may be seen and other information obtained at the office of the Engineer of the Borough of Richmond, Borough Hall, St. George, S. I.

GEORGE CROMWELL, President.
The City of New York, May 31, 1911. j2,13
See General Instructions to Bidders on the last page, last column, of the "City Record."

OFFICE OF THE PRESIDENT OF THE BOROUGH OF RICHMOND, BOROUGH HALL, ST. GEORGE, NEW BRIGHTON, NEW YORK CITY.

SEALED BIDS OR ESTIMATES WILL BE received by the President of the Borough of Richmond at the above office until 12 o'clock m., on

120 square yards of block pavement on concrete foundation, restored.
80 square yards of macadam pavement, restored.

The time for the completion of the work and the full performance of the contract is twelve (12) days.

The amount of security required is Six Hundred and Forty Dollars (\$640).

No. 5. FOR FURNISHING ALL THE LABOR AND MATERIALS REQUIRED FOR REGULATING AND GRADING DEKAY ST. BETWEEN BARD AVE. AND DAVIS AVE., IN THE FIRST WARD OF THE BOROUGH OF RICHMOND, AND TO PAVE THE ROADWAY THEREOF WITH BITUMINOUS MACADAM PAVEMENT IN ACCORDANCE WITH SECTION 948 OF THE LAWS OF 1901, AS AMENDED BY CHAPTER 546 OF THE LAWS OF 1910; AND SETTING CURB AND LAYING VITRIFIED BRICK GUTTERS THREE FEET WIDE, TOGETHER WITH ALL WORK INCIDENTAL THERETO.

The Engineer's estimate of the quantity and quality of the material, and the nature and extent, as near as possible, of the work required, is as follows:

2,200 cubic yards of excavation.
450 square yards of vitrified brick pavement, including concrete foundation and sand bed, and laid with cement grout joints, with one (1) year maintenance.

1,680 square yards of bituminous macadam pavement, furnished and laid complete, with over (1) year maintenance.

70 linear feet of new 5-inch by 16-inch bluestone curbstone, furnished and set at corners.

1,200 linear feet of cement curb, furnished and set.

4 cubic yards of concrete, 1-3-6, for corner curbstone foundation.
The time for the completion of the work and the full performance of the contract is thirty (30) days.

The amount of security required is Twenty-two Hundred Dollars (\$2,200).

No. 6. FOR FURNISHING ALL THE LABOR AND MATERIALS REQUIRED FOR THE CONSTRUCTION, UNDER THE JURISDICTION OF THE PRESIDENT OF THE BOROUGH OF RICHMOND, OF A SANITARY SEWER TRUNK LINE FROM THE PIER HEAD LANE AT THE FOOT OF NICHOLAS AVE. TO RICHMOND TURNPIKE AND WILLOW BROOK ROAD, AND FROM THAT POINT TO THE NEW YORK CITY FARM COLONY ROAD, AT ITS INTERSECTION WITH THE PORT RICHMOND ROAD, FOR THE EXCLUSIVE USE OF THE INSTITUTIONS OF THE DEPARTMENT OF PUBLIC CHARITIES. CONTRACT NO. 2, COMPRISING SEWERS IN WILLOW BROOK ROAD FROM RICHMOND AVE., TO PORT RICHMOND ROAD, AND IN PORT RICHMOND ROAD FROM WILLOW BROOK ROAD TO THE NEW YORK CITY FARM COLONY ROAD, TOGETHER WITH ALL WORK INCIDENTAL THERETO.

The Engineer's estimate of the quantity and quality of the material, and the nature and extent, as near as possible, is as follows:

3,709 linear feet of salt-glazed vitrified pipe sewer of fifteen (15) inches interior diameter, all complete, as per section on plan of the work.

2,627 linear feet of salt-glazed vitrified pipe sewer of twelve (12) inches interior diameter, all complete, as per section on plan of the work.

5,634 linear feet of salt-glazed vitrified pipe sewer of ten (10) inches interior diameter, all complete, as per section on plan of the work.

24 linear feet of cast-iron pipe of sixteen (16) inches interior diameter, not less than one hundred and thirty-five (135) pounds per foot, furnished, laid and calked.

24 linear feet of cast-iron pipe of ten (10) inches interior diameter, not less than sixty-five (65) pounds per foot, furnished, laid and calked.

53 manholes, complete, as per section on plan of the work.

2 flush tanks with six (6) inch Miller siphon, set complete, as per section on plan of the work.

3 flush tanks with eight (8) inch Miller siphon, set complete, as per section on plan of the work.

5,000 B. M. feet of foundation timber and planing, in place and secured.
40,000 B. M. feet of sheeting, retained.

85 cubic yards of concrete, in place.
5 cubic yards of brick masonry.
90 cubic yards of additional excavation.

25 cubic yards of additional filling.
200 pounds of additional reinforcing metal, equal and similar to Nos. 4 and 10 expanded metal, furnished and placed.

200 pounds of additional reinforcing metal, equal and similar to corrugated or deformed steel rods, furnished and placed.

13 square yards of block pavement on sand foundation, restored.
3,200 square yards of macadam pavement, restored.

20 square yards of cobble pavement, furnished and laid.

250 linear feet of galvanized iron pipe of one and one-quarter (1 1/4) inch interior diameter, weighing 2.25 pounds per foot, furnished and laid complete, as shown on the plan of the work.

2 intake chambers complete, as per section on plan of the work.

25 square feet of bluestone flagstone, three (3) inches thick, furnished and set.

1 portable house complete, as shown on plan of the work.
The time for the completion of the work and the full performance of the contract is one hundred and forty (140) days.

The amount of security required is Thirteen Thousand Two Hundred Dollars (\$13,200).

The contracts must be bid for separately, and the bids will be compared and the contract awarded at a lump or aggregate sum for each contract.

Bidders are requested to make their bids or estimates upon the blank form prepared by the President, a copy of which, with the proper envelope in which to enclose the bid, can be obtained upon application therefor at the office of the Engineer. The plans and the contract, including the specifications, in

REGULATING AND REPAVING WITH WOOD BLOCK PAVEMENT ON A CONCRETE FOUNDATION, THE ROADWAY OF HEBERTON AVE., FROM VRELAND ST. TO NORTHERLY END OF STREET, TOGETHER WITH ALL WORK INCIDENTAL THERETO.

The Engineer's estimate of the quantity and quality of the material, and the nature and extent, as near as possible, of the work required, is as follows:

3,400 square yards of wood block pavement, with five (5) years' maintenance.
590 cubic yards of concrete foundation.
1,180 linear feet of new 5 by 16-inch bluestone curbstone, furnished and set.
2,200 square feet of old sidewalk, relaid.
30 linear feet of roof leader outlets, relaid.
40 linear feet of bluestone header, in place.
The time for the completion of the work and the full performance of the contract is forty (40) days.

The amount of security required is Five Thousand Dollars (\$5,000).

No. 2. FOR FURNISHING ALL THE LABOR AND MATERIALS REQUIRED FOR REGULATING AND GRADING LAFAYETTE AVE., BETWEEN HATFIELD AVE. AND HATFIELD PLACE, AND PAVING THE ROADWAY THEREOF WITH BITUMINOUS MACADAM PAVEMENT, IN ACCORDANCE WITH SECTION 948 OF THE LAWS OF 1901, AS AMENDED BY CHAPTER 546 OF THE LAWS OF 1910, TOGETHER WITH ALL WORK INCIDENTAL THERETO.

The Engineer's estimate of the quantity and quality of the material, and the nature and extent, as near as possible, of the work required, is as follows:

1,225 cubic yards of excavation.
820 square yards of vitrified brick gutters, including sand bed and laid with cement grout joints, with one (1) year maintenance.
2,250 square yards of bituminous macadam, furnished and laid complete, with one (1) year maintenance.
130 linear feet of new 5 by 16-inch bluestone curbstone, for corners, furnished and set.
40 linear feet of old curb, to be redressed, rejoined, and reset.
1,675 linear feet of cement curb, furnished and set.

120 cubic yards of concrete, for foundation.
The time for the completion of the work, and the full performance of the contract is forty (40) days.

The amount of security required is Three Thousand Dollars (\$3,000).

The contracts must be bid for separately, and the bids will be compared and the contract awarded at a lump or aggregate sum for each contract.

Bidders are requested to make their bids or estimates upon the blank form prepared by the President, a copy of which, with the proper envelope in which to enclose the bid, can be obtained upon application therefor at the office of the Engineer. The plans and the contract, including the specifications, in the form approved by the Corporation Counsel, may be seen and other information obtained at the office of the Engineer of the Borough of Richmond, Borough Hall, St. George, S. I.

GEORGE CROMWELL, President.

The City of New York, May 24, 1911. J. 13

See General Instructions to Bidders on the last page, last column, of the "City Record."

BOROUGH OF BROOKLYN.

OFFICE OF THE PRESIDENT OF THE BOROUGH OF BROOKLYN, ROOM 2, BOROUGH HALL, BOROUGH OF BROOKLYN, THE CITY OF NEW YORK. SEALED BIDS OR ESTIMATES WILL BE received by the President of the Borough of Brooklyn at the above office until 11 o'clock a. m.

WEDNESDAY, JUNE 21, 1911.

1. FOR FURNISHING ALL THE LABOR AND MATERIAL REQUIRED FOR CONSTRUCTING SEWERS IN 16TH AVE., BETWEEN 45TH AND 47TH STS., AND BETWEEN 48TH AND 52D STS.

The Engineer's preliminary estimate of the quantities is as follows:

1,330 linear feet of 12-inch pipe sewer, laid complete, including all incidentals and appurtenances; per linear foot, \$1.65 \$2,194 50
960 linear feet of 6-inch house connection drain, laid complete, including all incidentals and appurtenances; per linear foot, \$0.80 768 00
17 manholes complete, with iron heads and covers, including all incidentals and appurtenances; per manhole, \$50 850 00
60,000 feet, board measure, of sheet-piling and bracing, driven in place complete, including all incidentals and appurtenances; per thousand feet, board measure, \$18 1,080 00

Total \$4,892 50

The time allowed for the completion of the work and full performance of the contract will be fifty (50) working days.

The amount of security required will be Two Thousand Four Hundred Dollars (\$2,400).

2. FOR FURNISHING ALL THE LABOR AND MATERIAL REQUIRED FOR CONSTRUCTING A SEWER IN 15TH AVE., BETWEEN BENSON AVE. AND 86TH ST.

The Engineer's preliminary estimate of the quantities is as follows:

766 linear feet of 15-inch pipe sewer, laid complete, including all incidentals and appurtenances; per linear foot, \$3.05 \$2,336 30
8 manholes complete, with iron heads and covers, including all incidentals and appurtenances; per manhole, \$50 400 00
4,000 feet, board measure, of foundation planing, laid in place complete, including all incidentals and appurtenances; per thousand feet, board measure, \$25 100 00
40 cubic yards of concrete cradle, laid in place complete, including extra excavation and all incidentals and appurtenances; per cubic yard, \$5 200 00
2 sewer basins reconnected complete, including all incidentals and appurtenances; per basin reconnected, \$20 40 00

Total \$3,076 30

The time allowed for the completion of the work and full performance of the contract will be fifty (50) working days.

The amount of security required will be One Thousand Five Hundred Dollars (\$1,500).

3. FOR FURNISHING ALL THE LABOR AND MATERIAL REQUIRED FOR CONSTRUCTING A SEWER IN HOWARD PLACE, BETWEEN WINDSOR PLACE AND PROSPECT AVE.

The Engineer's preliminary estimate of the quantities is as follows:

402 linear feet of 12-inch pipe sewer, laid complete, including all incidentals and appurtenances; per linear foot, \$1.70 \$683 40

510 linear feet of 6-inch house connection drain, laid complete, including all incidentals and appurtenances; per linear foot, \$0.80 408 00

6 manholes complete, with iron heads and covers, including all incidentals and appurtenances; per manhole, \$50 300 00

2 sewer basins complete, of either standard design, with iron pans or gratings, iron basin hoods and connecting culverts, including all incidentals and appurtenances; per basin, \$155 310 00

1,000 feet, board measure, of sheet-piling and bracing, driven in place complete, including all incidentals and appurtenances; per thousand feet, board measure, \$18 18 00

Total \$1,719 40

The time allowed for the completion of the work and full performance of the contract will be thirty (30) working days.

The amount of security required will be Nine Hundred Dollars (\$900).

4. FOR FURNISHING ALL THE LABOR AND MATERIAL REQUIRED FOR CONSTRUCTING SEWER IN 13TH AVE., BETWEEN 58TH AND 59TH STS.

The Engineer's preliminary estimate of the quantities is as follows:

228 linear feet of 12-inch pipe sewer, laid complete, including all incidentals and appurtenances; per linear foot, \$1.65 \$376 20
490 linear feet of 6-inch house connection drain, laid complete, including all incidentals and appurtenances; per linear foot, \$0.80 392 00

2 manholes complete, with iron heads and covers, including all incidentals and appurtenances; per manhole, \$50 100 00

One (1) sewer basin complete, of either standard design, with iron pans or gratings, iron basin hood and connecting culvert, including all incidentals and appurtenances; per basin, \$135 135 00

Total \$1,003 20

The time allowed for the completion of the work and full performance of the contract will be thirty (30) working days.

The amount of security required will be Five Hundred Dollars (\$500).

5. FOR FURNISHING ALL THE LABOR AND MATERIAL REQUIRED FOR CONSTRUCTING SEWER BASINS AT THE NORTHEAST AND SOUTHEAST CORNERS OF RUTLAND ROAD AND ROGERS AVE.

The Engineer's preliminary estimate of the quantities is as follows:

Two (2) sewer basins complete, of either standard design, with iron pans or gratings, iron basin hoods and connecting culverts, including all incidentals and appurtenances; per basin, \$145 \$290 00

The time allowed for the completion of the work and full performance of the contract will be fifteen (15) working days.

The amount of security required will be One Hundred and Fifty Dollars (\$150).

6. FOR FURNISHING ALL THE LABOR AND MATERIAL REQUIRED FOR CONSTRUCTING A SEWER BASIN AT THE SOUTHERLY CORNER OF 14TH AVE. AND 51ST ST.

The Engineer's preliminary estimate of the quantities is as follows:

One (1) sewer basin complete, of either standard design, with iron pans or gratings, iron basin hood and connecting culvert, including all incidentals and appurtenances; per basin, \$145 \$145 00

The time allowed for the completion of the work and full performance of the contract will be ten (10) working days.

The amount of security required will be Seventy-five Dollars (\$75).

The foregoing Engineer's preliminary estimate of the total cost for the completed work is to be taken as the 100 per cent. basis and test for bidding. Proposals shall each state a single percentage of such 100 per cent. (such as 95 per cent., 100 per cent. or 105 per cent.), for which all materials and work called for in the proposed contract and the notices to bidders are to be furnished to the City. Such percentage, as bid for this contract, shall apply to all unit items specified in the Engineer's preliminary estimate to an amount necessary to complete the work described in the contract.

Blank forms and further information may be obtained at the office of the Bureau of Sewers, Borough of Brooklyn, 215 Montague st., Brooklyn.

ALFRED E. STEERS, President.

Dated June 5 1911. J. 21

See General Instructions to Bidders on the last page, last column, of the "City Record."

OFFICE OF THE PRESIDENT OF THE BOROUGH OF BROOKLYN, ROOM 2, BOROUGH HALL, BOROUGH OF BROOKLYN, THE CITY OF NEW YORK.

SEALED BIDS OR ESTIMATES WILL BE received by the President of the Borough of Brooklyn at the above office until 11 o'clock a. m.

WEDNESDAY, JUNE 21, 1911.

1. FOR REGULATING, GRADING AND PAVING WITH GRADE 2 GRANITE ON A CONCRETE FOUNDATION THE ROADWAY OF BARBEY ST. FROM JAMAICA AVE. TO SUNNYSIDE AVE., TOGETHER WITH ALL WORK INCIDENTAL THERETO.

The Engineer's estimate of the quantities is as follows:

625 square yards Grade 2 granite pavement, with tar and gravel joints—1 year maintenance.
110 cubic yards concrete, for pavement foundation.
510 linear feet new curbstone set in concrete.
180 cubic yards earth excavation.
30 cubic yards earth filling—not to be bid for.
1,110 square feet cement sidewalk—1 year maintenance.
100 square feet new granite crosswalks—1 year maintenance.

The time allowed for the completion of the work and the full performance of the contract is thirty (30) working days. The amount of security required is Eleven Hundred Dollars (\$1,100).

2. FOR REGULATING, CURBING AND LAYING SIDEWALKS ON BAY 11TH ST. FROM 86TH ST. TO BENSON AVE., TOGETHER WITH ALL WORK INCIDENTAL THERETO.

The Engineer's estimate of the quantities is as follows:

80 cubic yards earth excavation—not to be bid for.
730 cubic yards earth filling (to be furnished)—not to be bid for.
1,400 linear feet cement curb—1 year maintenance.
7,290 square feet cement sidewalk—1 year maintenance.

The time allowed for the completion of the work and the full performance of the contract is twenty (20) working days. The amount of security required is Six Hundred Dollars (\$600).

3. FOR REGULATING, GRADING AND CURBING BAY 25TH ST. FROM 86TH ST. TO CROSEY AVE., TOGETHER WITH ALL WORK INCIDENTAL THERETO.

The Engineer's estimate of the quantities is as follows:

3,810 linear feet new curbstone set in concrete.
550 cubic yards earth excavation.
2,580 cubic yards earth filling—to be furnished.
15,120 square feet old flagstones relaid—not to be bid for.

The time allowed for the completion of the work and the full performance of the contract is forty (40) working days. The amount of security required is Eighteen Hundred Dollars (\$1,800).

4. FOR REGULATING AND PAVING WITH ASPHALT ON A CONCRETE FOUNDATION THE ROADWAY OF BAY 25TH ST. FROM 86TH ST. TO CROSEY AVE., TOGETHER WITH ALL WORK INCIDENTAL THERETO.

The Engineer's estimate of the quantities is as follows:

6,548 square yards asphalt pavement—5 years' maintenance.
914 cubic yards concrete.

The time allowed for the completion of the work and the full performance of the contract is thirty (30) working days. The amount of security required is Thirty-five Hundred Dollars (\$3,500).

5. FOR REGULATING AND PAVING WITH ASPHALT ON A CONCRETE FOUNDATION THE ROADWAY OF BLAKE AVE. FROM GRAFTON ST. TO HOWARD AVE., TOGETHER WITH ALL WORK INCIDENTAL THERETO.

The Engineer's estimate of the quantities is as follows:

847 square yards asphalt pavement—5 years' maintenance.
120 cubic yards concrete.

The time allowed for the completion of the work and the full performance of the contract is twenty-five (25) working days. The amount of security required is Five Hundred Dollars (\$500).

6. FOR REGULATING AND PAVING WITH ASPHALT ON A CONCRETE FOUNDATION THE ROADWAY OF AVENUE C FROM CONEY ISLAND AVE. TO OCEAN PARKWAY, TOGETHER WITH ALL WORK INCIDENTAL THERETO.

The Engineer's estimate of the quantities is as follows:

4,811 square yards asphalt pavement—5 years' maintenance.
672 cubic yards concrete.

The time allowed for the completion of the work and the full performance of the contract is thirty (30) working days. The amount of security required is Twenty-six Hundred Dollars (\$2,600).

7. FOR REGULATING AND PAVING WITH ASPHALT ON A CONCRETE FOUNDATION THE ROADWAY OF E. 7TH ST. FROM CHURCH AVE. TO JOHNSON ST., TOGETHER WITH ALL WORK INCIDENTAL THERETO.

The Engineer's estimate of the quantities is as follows:

2,406 square yards asphalt pavement—5 years' maintenance.
338 cubic yards concrete.

The time allowed for the completion of the work and the full performance of the contract is twenty (20) working days. The amount of security required is Thirteen Hundred Dollars (\$1,300).

8. FOR REGULATING AND PAVING WITH ASPHALT ON A CONCRETE FOUNDATION THE ROADWAY OF E. 7TH ST. FROM CHURCH AVE. TO JOHNSON ST., TOGETHER WITH ALL WORK INCIDENTAL THERETO.

The Engineer's estimate of the quantities is as follows:

5,085 square yards asphalt pavement—5 years' maintenance.
710 cubic yards concrete.

The time allowed for the completion of the work and the full performance of the contract is thirty (30) working days. The amount of security required is Twenty-seven Hundred Dollars (\$2,700).

9. FOR REGULATING, GRADING, CURBING AND LAYING SIDEWALKS ON ELTON ST. FROM BLAKE AVE. TO DUMONT AVE., TOGETHER WITH ALL WORK INCIDENTAL THERETO.

The Engineer's estimate of the quantities is as follows:

1,020 linear feet new curbstone set in concrete.
30 cubic yards earth excavation.
230 cubic yards earth filling—to be furnished.
670 square feet old flagstones relaid—not to be bid for.

The time allowed for the completion of the work and the full performance of the contract is thirty (30) working days. The amount of security required is Six Hundred Dollars (\$600).

10. FOR REGULATING, GRADING, CURBING AND LAYING SIDEWALKS ON FOSTER AVE. FROM CONEY ISLAND AVE. TO GRAVESEND AVE., TOGETHER WITH ALL WORK INCIDENTAL THERETO.

The Engineer's estimate of the quantities is as follows:

3,390 cubic yards earth excavation.
1,140 cubic yards earth filling—not to be bid for.
5,750 linear feet cement curb—1 year maintenance.
940 square feet old flagstones relaid—not to be bid for.

The time allowed for the completion of the work and the full performance of the contract is thirty (30) working days. The amount of security required is Twenty-eight Hundred Dollars (\$2,800).

11. FOR REGULATING AND PAVING WITH ASPHALT ON A CONCRETE FOUNDATION THE ROADWAY OF HART ST. FROM ST. NICHOLAS AVE. TO THE BOROUGH LINE, TOGETHER WITH ALL WORK INCIDENTAL THERETO.

The Engineer's estimate of the quantities is as follows:

2,542 square yards asphalt pavement—5 years' maintenance.
356 cubic yards concrete.

The time allowed for the completion of the work and the full performance of the contract is thirty (30) working days. The amount of security required is Fourteen Hundred Dollars (\$1,400).

12. FOR REGULATING AND PAVING WITH ASPHALT ON A CONCRETE FOUNDATION THE ROADWAY OF HOWARD AVE. FROM ST. JOHN'S PLACE TO EASTERN PARKWAY, TOGETHER WITH ALL WORK INCIDENTAL THERETO.

The Engineer's estimate of the quantities is as follows:

332 square yards asphalt pavement—5 years' maintenance.
47 cubic yards concrete.

The time allowed for the completion of the work and the full performance of the contract is twenty (20) working days. The amount of security required is Two Hundred Dollars (\$200).

13. FOR REGULATING AND PAVING WITH ASPHALT ON A CONCRETE FOUN-

DATION THE ROADWAY OF KENMORE PLACE FROM AVENUE G TO A POINT ABOUT 390 FEET NORTHERLY, TOGETHER WITH ALL WORK INCIDENTAL THERETO.

The Engineer's estimate of the quantities is as follows:

1,271 square yards asphalt pavement—5 years' maintenance.
177 cubic yards concrete.

The time allowed for the completion of the work and the full performance of the contract is twenty-five (25) working days. The amount of security required is Seven Hundred Dollars (\$700).

14. FOR REGULATING, GRADING, CURBING AND LAYING SIDEWALKS ON LIVONIA AVE. FROM HINSDALE AVE. TO VAN SINDEREN AVE., TOGETHER WITH ALL WORK INCIDENTAL THERETO.

The Engineer's estimate of the quantities is as follows:

1,050 cubic yards earth excavation.
60 cubic yards earth filling—not to be bid for.
840 linear feet cement curb—1 year maintenance.

The time allowed for the completion of the work and the full performance of the contract is thirty (30) working days. The amount of security required is Five Hundred Dollars (\$500).

15. FOR REGULATING, GRADING, CURBING AND LAYING SIDEWALKS 12 FEET WIDE ON MONTROSE AVE. AS EXTENDED, FROM UNION AVE. TO BROADWAY, TOGETHER WITH ALL WORK INCIDENTAL THERETO.

The Engineer's estimate of the quantities is as follows:

810 linear feet new curbstone set in concrete.
1,140 cubic yards earth excavation.
40 cubic yards earth filling—not to be bid for.

The time allowed for the completion of the work and the full performance of the contract is thirty (30) working days. The amount of security required is Nine Hundred Dollars (\$900).

16. FOR CURBING AVENUE N, ON THE NORTHWEST CORNER OF OCEAN AVE., AND ON THE NORTHWEST CORNER OF EAST 19TH ST., TOGETHER WITH ALL WORK INCIDENTAL THERETO.

The Engineer's estimate of the quantities is as follows:

290 linear feet cement curb—1 year maintenance.
9,510 square feet cement sidewalk—1 year maintenance.

The time allowed for the completion of the work and the full performance of the contract is twenty (20) working days. The amount of security required is One Hundred Dollars (\$100).

17. FOR REGULATING AND PAVING WITH ASPHALT ON A CONCRETE FOUNDATION THE ROADWAY OF STERLING PLACE, FROM HOWARD AVE. TO EASTERN PARKWAY EXTENSION, TOGETHER WITH ALL WORK INCIDENTAL THERETO.

The Engineer's estimate of the quantities is as follows:

2,550 square yards asphalt pavement—5 years' maintenance.
354 cubic yards concrete.

The time allowed for the completion of the work and the full performance of the contract is thirty (30) working days. The amount of security required is Fourteen Hundred Dollars (\$1,400).

18. FOR REGULATING, PAVING AND REPAVING WITH ASPHALT ON A CONCRETE FOUNDATION THE ROADWAY OF 7TH AVE. FROM 49TH ST. TO 60TH ST., TOGETHER WITH ALL WORK INCIDENTAL THERETO.

The Engineer's estimate of the quantities is as follows:

11,736 square yards asphalt pavement—5 years' maintenance.
1,634 cubic yards concrete.

The time allowed for the completion of the work and the full performance of the contract is thirty-five (35) working days. The amount of security required is Seven Thousand Dollars (\$7,000).

19. FOR REGULATING, CURBING AND LAYING SIDEWALKS ON 14TH AVE. FROM 79TH ST. TO 86TH ST., TOGETHER WITH ALL WORK INCIDENTAL THERETO.

The Engineer's estimate of the quantities is as follows:

3,610 linear feet new curbstone set in concrete.
16,150 square feet cement sidewalk—1 year maintenance.

The time allowed for the completion of the work and the full performance of the contract is thirty (30) working days. The amount of security required is Two Thousand Dollars (\$2,000).

20. FOR REGULATING AND PAVING WITH ASPHALT ON A CONCRETE FOUNDATION THE ROADWAY OF 52D ST. FROM FORT HAMILTON AVE. TO 11TH AVE., TOGETHER WITH ALL WORK INCIDENTAL THERETO.

The Engineer's estimate of the quantities is as follows:

1,645 square yards asphalt pavement—5 years' maintenance.
229 cubic yards concrete.

The time allowed for the completion of the work and the full performance of the contract is thirty (30) working days. The amount of security required is Nine Hundred Dollars (\$900).

21. FOR REGULATING, GRADING, CURBING AND LAYING SIDEWALKS ON 64TH ST. FROM 6TH AVE. TO FORT HAMILTON AVE., TOGETHER WITH ALL WORK INCIDENTAL THERETO.

The Engineer's estimate of the quantities is as follows:

46,230 cubic yards earth excavation.
10,130 cubic yards earth filling—not to be bid for.

The time allowed for the completion of the work and the full performance of the contract is one hundred and fifty (150) working days. The amount of security required is Eighty-three Hundred Dollars (\$8,300).

22. FOR GRADING A STRIP 5 FEET IN WIDTH ALONG THE FRONT OF LOT NO. 29, BLOCK 3704, ON THE WEST SIDE OF NEW JERSEY AVE. BETWEEN LIBERTY AVE. AND GLENMORE AVE., TOGETHER WITH ALL WORK INCIDENTAL THERETO.

The Engineer's estimate of the quantities is as follows:

135 cubic yards earth filling—to be furnished.
The time allowed for the completion of the work and the full performance of the contract is ten (10) working days. The amount of security required is One Hundred Dollars (\$100).

The bidder will state the price of each item or article contained in the specifications or schedules herein contained or hereto annexed, per linear foot, square foot, square yard, cubic yard or other unit of measure, by which the bids will be tested. The bids will be compared and the contract awarded at a lump or aggregate sum for each contract.

Blank forms and further information may be obtained at the office of the Bureau of Highways,

the Borough of Brooklyn, 12 Municipal Building, Brooklyn.

ALFRED E. STEERS, President.
 Dated June 5, 1911. j2,21
 See General Instructions to Bidders on the last page, last column, of the "City Record."

OFFICE OF THE PRESIDENT OF THE BOROUGH OF BROOKLYN, ROOM NO. 2, BOROUGH HALL, BOROUGH OF BROOKLYN, CITY OF NEW YORK.
 SEALED BIDS OR ESTIMATES WILL BE received by the President of the Borough of Brooklyn at the above office until 11 o'clock a. m., on

WEDNESDAY, JUNE 14, 1911.

FOR PROVIDING ALL THE LABOR AND MATERIALS AND APPARATUS AND PERFORMING ALL NECESSARY WORK OF DOING THE PRELIMINARY FOUNDATION WORK ON THE SITE OF THE CENTRAL LIBRARY BUILDING OF THE BROOKLYN PUBLIC LIBRARY, PROSPECT PARK PLAZA, BETWEEN EASTERN PARKWAY AND FLATBUSH AVE., BOROUGH OF BROOKLYN, THE CITY OF NEW YORK.

The following architect's preliminary estimate of the total cost is to be taken as the one hundred (100) per cent. basis for bidding. Proposals shall state a certain percentage of such cost, for which all materials and work called for in the contract is to be furnished to the City. Such percentage, as bid, shall apply to all unit item values specified in the Architect's preliminary estimate to an amount necessary to complete the work described in the contract.

| | |
|--|------------|
| 820 linear feet of 2-inch pipe Auger core borings in earth at \$2.75 per linear foot..... | \$2,250 00 |
| 140 linear feet of 1 5/8-inch shot or diamond-drill borings in rock or boulders, \$6.50 per linear foot..... | 910 00 |
| Restoration of park..... | 350 00 |

Total.....\$3,510 00
 The time allowed for the completion of the work and full performance of the contract is forty-two (42) working days.
 The amount of security required is eighteen hundred dollars (\$1,800).

Blank bids and other information may be obtained at the Bureau of Public Buildings and Offices, Room 29, Municipal Building, Borough of Brooklyn.

ALFRED E. STEERS, Borough President. j2,14

See General Instructions to Bidders on the last page, last column, of the "City Record."

OFFICE OF THE PRESIDENT OF THE BOROUGH OF BROOKLYN, ROOM 2, BOROUGH HALL, BOROUGH OF BROOKLYN, THE CITY OF NEW YORK.
 SEALED BIDS OR ESTIMATES WILL BE received by the President of the Borough of Brooklyn, at the above office, until 11 o'clock a. m., on

WEDNESDAY, JUNE 14, 1911.

FOR FURNISHING ALL THE LABOR AND MATERIALS REQUIRED FOR DREDGING AND FILLING AT THE EIGHTH WARD MARKET PROPERTY, BETWEEN 36TH AND 38TH STS., NEW YORK BAY, BOROUGH OF BROOKLYN, THE CITY OF NEW YORK.

The following Engineer's preliminary estimate of cost is to be taken as the one hundred per cent. (100%) basis for bidding. Proposals shall state a certain percentage of such cost, for which all materials and work called for in the contract is to be furnished to the City, and such percentage, as bid, shall apply to all unit item values specified in the Engineer's preliminary estimate, to the amount ordered by the Engineer as necessary to complete the work described in the contract:

| | |
|--|-------------|
| 1. 68,000 cubic yards dredging deposited back of existing bulkhead, as measured and estimated under paragraph 16 of specifications, per cubic yard, twenty-five cents (25c.)..... | \$17,000 00 |
| 2. 8,000 cubic yards dredging, disposed of according to law outside the lines of the work, measured in the scow, under paragraph 20 of specifications, per cubic yard, fifty cents (50c.)..... | 4,000 00 |

Total estimated cost.....\$21,000 00
 The time allowed for doing and completing the work will be ninety (90) working days.
 The amount of security required will be Ten Thousand Dollars (\$10,000).

Blank forms and further information may be obtained at the office of the Bureau of Public Buildings and Offices, Room 29, Municipal Building, Borough of Brooklyn.

ALFRED E. STEERS, Borough President. j2,14

See General Instructions to Bidders on the last page, last column, of the "City Record."

OFFICE OF THE PRESIDENT OF THE BOROUGH OF BROOKLYN, ROOM 2, BOROUGH HALL, BOROUGH OF BROOKLYN, THE CITY OF NEW YORK.
 SEALED BIDS OR ESTIMATES WILL BE received by the President of the Borough of Brooklyn, at the above office, until 11 o'clock a. m., on

WEDNESDAY, JUNE 14, 1911.

1. FOR CONSTRUCTING CEMENT SIDEWALKS ON BOTH SIDES OF ALBANY AVE. BETWEEN MONTGOMERY ST. AND LEFFERTS ST., AND ON VARIOUS OTHER STREETS IN THE BOROUGH OF BROOKLYN.

The Engineer's estimate of the quantities is as follows:
 11,900 square feet cement sidewalk—1 year maintenance.

The time allowed for the completion of the work and the full performance of the contract is thirty (30) working days. The amount of security required is Six Hundred Dollars (\$600).

2. FOR FENCING VACANT LOTS ON THE NORTH SIDE OF ST. MARKS AVE., BETWEEN KINGSTON AVE. AND ALBANY AVE., AND ON VARIOUS OTHER STREETS IN THE BOROUGH OF BROOKLYN.

The Engineer's estimate of the quantities is as follows:

1,600 linear feet wooden rail fence, six feet high.
 630 linear feet close board fence, six feet high.

The time allowed for the completion of the work and the full performance of the contract is thirty (30) working days. The amount of security required is Three Hundred Dollars (\$300).

The bidder will state the price of each item or article contained in the specifications herein contained or hereto annexed, per linear foot, square foot, or other unit of measure, by which the bids will be tested. The bids will be compared and the contract awarded at a lump or aggregate sum for each contract.

Blank forms and further information may be obtained at the office of the Bureau of Highways, the Borough of Brooklyn, 12 Municipal Building, Brooklyn.

ALFRED E. STEERS, President. j2,14

See General Instructions to Bidders on the last page, last column, of the "City Record."

EXAMINING BOARD OF PLUMBERS.

THE EXAMINING BOARD OF PLUMBERS will sell at AUCTION a lot of lead pipe cuttings at its office, 149 Church st., Manhattan, on
 WEDNESDAY, JUNE 14, 1911,
 at 12 o'clock noon.
 EDWIN HAYWARD, President. j10,13

POLICE DEPARTMENT.

POLICE DEPARTMENT, OFFICE OF THE PROPERTY CLERK, June 5, 1911.
 PUBLIC NOTICE IS HEREBY GIVEN THAT the One Hundred and Twenty-eighth Public Auction Sale, consisting of unclaimed boats, will be held at the foot of E. 120th st., Borough of Manhattan, on
 WEDNESDAY, JUNE 21, 1911,
 at 11 a. m.

Lot No. 1, one 16-foot row boat; Lot No. 2, one 12-foot skiff; Lot No. 3, one 20-foot cat boat; Lot No. 4, one 10-foot row boat; Lot No. 5, one 12-foot skiff; Lot No. 6, one 10-foot skiff; Lot No. 7, one 18-foot skiff; Lot No. 8, one 19-foot sailing dory; Lot No. 9, one 16-foot skiff; Lot No. 10, one 12-foot sailing skiff; Lot No. 11, one 10-foot skiff; Lot No. 12, one 10-foot skiff; Lot No. 13, one 15-foot row boat; Lot No. 14, one 17-foot canoe.

Terms strictly cash. No checks accepted. Boats not warranted. Boats must be removed at once.

R. WALDO, Police Commissioner. j10,21

POLICE DEPARTMENT—CITY OF NEW YORK.
 OWNERS WANTED BY THE PROPERTY CLERK OF THE POLICE DEPARTMENT OF THE City of New York, No. 300 Mulberry street, Room No. 9, for the following property, now in custody, without claimants: Boats, rope, iron, lead, male and female clothing, boots, shoes, wine, blankets, diamonds, canned goods, liquors, etc.; also small amount of money taken from prisoners and found by Patrolmen of this Department.

R. WALDO, Police Commissioner.

POLICE DEPARTMENT—CITY OF NEW YORK.
 BOROUGH OF BROOKLYN.
 OWNERS WANTED BY THE PROPERTY CLERK OF THE POLICE DEPARTMENT OF THE City of New York—Office, No. 269 State street, Borough of Brooklyn—for the following property, now in custody, without claimants: Boats, rope, iron, lead, male and female clothing, boots, shoes, wine, blankets, diamonds, canned goods, liquors, etc.; also small amount of money taken from prisoners and found by Patrolmen of this Department.

R. WALDO, Police Commissioner.

DEPARTMENT OF BRIDGES.

DEPARTMENT OF BRIDGES, 13 TO 21 PARK ROW, BOROUGH OF MANHATTAN, CITY OF NEW YORK.
 SEALED BIDS OR ESTIMATES WILL BE received by the Commissioner of Bridges at the above office until 2 o'clock p. m., on

THURSDAY, JUNE 22, 1911.

FOR FURNISHING AND DELIVERING ANTHRACITE COAL TO THE BROOKLYN BRIDGE.

The time for the delivery of the coal and the performance of the contract will be within two calendar months from the date of the certification of the contract by the Comptroller of the City of New York.

In case the contractor shall fail to deliver any coal within five days, Sundays and holidays excluded, after he has been notified that it will be required, then he shall pay to the City of New York as liquidated damages for such delay the sum of Ten Dollars (\$10) for each and every day until the delivery is made.

The amount of security to guarantee the faithful performance of the work will be Two Thousand Five Hundred Dollars (\$2,500).

The right is reserved by the Commissioner to reject all the bids should he deem it to the interest of the City so to do.

Blank forms and specifications may be obtained at the office of the Department of Bridges.

ARTHUR J. O'KEEFE, Commissioner. j10,22

See General Instructions to Bidders on the last page, last column, of the "City Record."

DEPARTMENT OF BRIDGES, 13-21 PARK ROW, BOROUGH OF MANHATTAN, CITY OF NEW YORK.
 SEALED BIDS OR ESTIMATES WILL BE received by the Commissioner of Bridges at the above office until 2 p. m. on

FRIDAY, JUNE 23, 1911.

FOR A LEASE OF THE PREMISES KNOWN AS ARCHES 9, 10 AND 11 UNDER THE NEW YORK AND BROOKLYN BRIDGE, BOROUGH OF MANHATTAN, at an upset price of One Thousand Five Hundred Dollars (\$1,500) per annum for each arch.

Bids will be received for the lease of one or all of the Arches.

The terms and conditions are contained in the blank forms which may be obtained at the office of the Department of Bridges.

The right is reserved by the Commissioner to reject all the bids should he deem it to the interest of the City so to do.

KINGSLEY L. MARTIN, Commissioner of Bridges. j7,23

DEPARTMENT OF BRIDGES, 13-21 PARK ROW, BOROUGH OF MANHATTAN, CITY OF NEW YORK.
 SEALED BIDS OR ESTIMATES WILL BE received by the Commissioner of Bridges at the above office until 2 p. m. on

FRIDAY, JUNE 23, 1911.

FOR A LEASE OF THE PREMISES KNOWN AS VAULTS A AND B, UNDER THE MANHATTAN APPROACH TO THE NEW YORK AND BROOKLYN BRIDGE for a term of ten years with the privilege of renewal for an additional term of ten years at an upset price of Two Thousand Dollars (\$2,000) per annum.

The terms and conditions are contained in the blank forms which may be obtained at the office of the Department of Bridges.

The right is reserved by the Commissioner to reject all the bids should he deem it to the interest of the City so to do.

KINGSLEY L. MARTIN, Commissioner of Bridges. j7,23

DEPARTMENT OF BRIDGES, 13 TO 21 PARK ROW, BOROUGH OF MANHATTAN, CITY OF NEW YORK.
 THE COMMISSIONER OF BRIDGES WILL sell at public auction at the Brooklyn Bridge Power House, Main st., Borough of Brooklyn, on

FRIDAY, JUNE 23, 1911,

at 10.30 a. m.:
 Item 1—Cable driving plant, consisting of four Corliss type engines (Wright make); four Weston Capen friction clutches; and all the shafting, cable drums and shears, gears, pillow blocks, starting mechanism, and bed plates composing the plant as it exists at the time of sale, as follows:
 1 325-H.P. engine; cylinder, 22 by 36 inches;

flywheel, 15 feet diameter, weight, 8 tons; with gear, crank shaft and pillow block.
 1 475-H.P. engine; cylinder, 26 by 48 inches; flywheel, 20 feet diameter, weight 20 tons; with gear, crank shaft and pillow block.
 1 750-H.P. engine; cylinder, 30 by 48 inches; flywheel, 20 feet diameter, weight, 25 tons; with crank shaft and pillow block.
 1 1000-H.P. engine; cylinder, 38 by 48 inches; flywheel, 25 feet diameter, weight, 56 tons; with crank shaft and pillow block.
 2 1000-H.P. friction clutches.
 1 475-H.P. friction clutch.
 8 Drums with attached sheaves, gears, shafting, and bed plates under drums and main shafting.

Item 2—Electric power plant, consisting of:
 2 vertical engines (Porter-Allen) each direct connected to a 400-K.W. generator.
 Item 3—Electric lighting plant, consisting of:
 1 75-H.P. Ball & Wood engine, direct connected to a 110-volt, 400 ampere, C. & C. generator.
 1 75-H.P. Reeves engine, direct connected to a 110-volt, 400 ampere, C. & C. generator.
 2—100-H.P. Ball & Wood engines, each direct connected to a 120-volt, 425 ampere, Walker generator.
 2 125-H.P. Ridgeway engines, each direct connected to a 145-volt, 520 ampere Fort Wayne generator.

1 Ball & Wood engine and generator, unit dismantled.

TERMS OF SALE.
 The auctioneer's fees shall be paid by the successful bidder at the time of the sale, and the whole of the purchase price bid shall be paid by the successful bidder, in cash or bankable funds, on or before delivery of the material, and the purchaser must remove from the premises all of the materials purchased within sixty days from the date of the sale.

To secure the removal, as above specified, the purchaser shall be required to make, at the time of the sale, a cash deposit of twenty-five per cent. of the price bid on each item.

The Commissioner reserves the right to resell any of the material not removed by the purchaser within the sixty days specified.

Full information may be obtained upon application to the Engineer's Office, Brooklyn Bridge, 179 Washington St., Brooklyn.

KINGSLEY L. MARTIN, Commissioner of Bridges.

BRYAN L. KENNELLY, Auctioneer. m23,123

BOARD OF ESTIMATE AND APPORTIONMENT.

Public Improvement Matters.

NOTICE IS HEREBY GIVEN THAT AT THE meeting of the Board of Estimate and Apportionment held on June 1, 1911, the Board postponed until June 15, 1911, the hearing in the matter of amending the proceeding instituted May 8, 1908, for acquiring title to Guerlain street, between Beach avenue and Unionport road; Archer street, between Beach avenue and White Plains road; Merrill street, between Rosedale avenue and Beach avenue; Beacon avenue, between Rosedale avenue and Beach avenue; Wood avenue, between Beach avenue and Storrow street; Gray street, between Wood avenue and Tremont avenue; and Storrow street, between Wood avenue and the public place at the junction of Tremont avenue with Westchester avenue, Borough of The Bronx, so as to relate to the aforesaid streets as shown on the Final Map of Section 40 of said Borough, adopted by the Board of Estimate and Apportionment March 9, 1911, and approved by the Mayor March 15, 1911.

The hearing will be held in the City Hall, Borough of Manhattan, City of New York, on June 15, 1911, at 10.30 o'clock a. m.

The following is the proposed area of assessment in the proposed amended proceeding:

Beginning at a point on the prolongation of a line midway between Mansion street and Merrill street, distant 100 feet westerly from the westerly line of Rosedale avenue, and running thence eastwardly along the said line midway between Mansion street and Merrill street and the prolongation thereof to a point distant 100 feet westerly from the westerly line of Beach avenue, the said distance being measured at right angles to the line of Beach avenue; thence northwardly and always distant 100 feet westerly from and parallel with the westerly line of Beach avenue to the intersection with the prolongation of a line midway between West Farms road and Guerlain street as laid out between Taylor avenue and White Plains road; thence eastwardly along the said line midway between West Farms road and Guerlain street and the prolongation thereof to the intersection with a line which bisects the angle formed by the prolongations of the southerly line of West Farms road and the northerly line of Guerlain street as laid out easterly from White Plains road; thence eastwardly along the said bisecting line to a point distant 100 feet northeasterly from the northerly line of Unionport road, the said distance being measured at right angles to the line of Unionport road; thence southwardly and always distant 100 feet northeasterly from and parallel with the northerly line of Unionport road to the intersection with a line which bisects the angle formed by the prolongations of the centre lines of Guerlain street and Archer street; thence westwardly along the said bisecting line to the intersection with a line distant 100 feet easterly from and parallel with the easterly line of White Plains road, the said distance being measured at right angles to the line of White Plains road; thence southwardly along the said line parallel with White Plains road to the intersection with a line which bisects the angle formed by the prolongations of the centre line of Archer street and the centre line of Wood avenue as laid out easterly from the angle point easterly from White Plains road; thence eastwardly along the said bisecting line to the intersection with a line which bisects the angle formed by the prolongations of the centre lines of Storrow street and Pugsley avenue; thence southwardly along the said bisecting line to the intersection with the centre line of Westchester avenue; thence westwardly along the centre line of Westchester avenue to the intersection with the prolongation of a line midway between White Plains road and Gray street; thence northwardly along the said line midway between White Plains road and Gray street and the prolongation thereof to the intersection with the prolongation of a line midway between Wood avenue and McGraw avenue as laid out between White Plains road and Beach avenue; thence westwardly along the said line midway between Wood avenue and McGraw avenue and the prolongation thereof to a point distant 100 feet easterly from the easterly line of Beach avenue, the said distance being measured at right angles to the line of Beach avenue; thence southwardly and always 100 feet distant from and parallel with Beach avenue to the intersection with a line which bisects the angle formed by the prolongations of the centre lines of Beacon avenue and Randolph avenue as laid out between Beach avenue and Rosedale avenue; thence westwardly along the said bisecting line to a point distant 100 feet westerly from the westerly line of Rosedale avenue, the said distance being measured at right angles to the line of Rosedale avenue; thence northwardly and always distant 100 feet westerly from and parallel with the

westerly line of Rosedale avenue to the point or place of beginning.

Dated June 3, 1911.
 JOSEPH HAAG, Secretary, 277 Broadway, Room 1406. Telephone, 2280 Worth. j3,14

NOTICE IS HEREBY GIVEN THAT THE Board of Estimate and Apportionment of The City of New York, deeming it for the public interest so to do, proposes to change the map or plan of The City of New York so as to lay out West 144th street between Hamilton terrace and St. Nicholas avenue, Borough of Manhattan, and that a meeting of said Board will be held in the Old Council Chamber, City Hall, Borough of Manhattan, City of New York, on June 15, 1911, at 10.30 o'clock a. m., at which such proposed change will be considered by said Board; all of which is more particularly set forth and described in the following resolutions adopted by the Board on May 18, 1911, notice of the adoption of which is hereby given, viz.:

Resolved, That the Board of Estimate and Apportionment of The City of New York, in pursuance of the provisions of section 442 of the Greater New York Charter, as amended, deeming it for the public interest so to do, proposes to change the map or plan of The City of New York, by laying out West 144th street, between Hamilton terrace and St. Nicholas avenue, in the Borough of Manhattan, City of New York, which proposed change is more particularly shown upon a map or plan bearing the signature of the Secretary of the Board of Estimate and Apportionment, and dated May 6, 1911.

Resolved, That this Board consider the proposed change at a meeting of the Board, to be held in the City Hall, Borough of Manhattan, City of New York, on the 15th day of June, 1911, at 10.30 o'clock a. m.

Resolved, That the Secretary of this Board cause these resolutions and a notice to all persons affected thereby that the proposed change will be considered at a meeting of the Board, to be held at the aforesaid time and place, to be published in the City Record for ten days continuously, Sundays and legal holidays excepted, prior to the 15th day of June, 1911.

Dated June 2, 1911.
 JOSEPH HAAG, Secretary, 277 Broadway. Telephone, 2280 Worth. j2,13

NOTICE IS HEREBY GIVEN THAT THE Board of Estimate and Apportionment of The City of New York, deeming it for the public interest so to do, proposes to change the map or plan of The City of New York so as to change the grades within the street system bounded by 86th street, 13th avenue, Bay Ridge parkway, 18th avenue, 78th street, 20th avenue, 84th street and 23d avenue, Borough of Brooklyn, and that a meeting of said Board will be held in the Old Council Chamber, City Hall, Borough of Manhattan, City of New York, on June 15, 1911, at 10.30 o'clock a. m., at which such proposed change will be considered by said Board; all of which is more particularly set forth and described in the following resolutions adopted by the Board on May 18, 1911, notice of the adoption of which is hereby given, viz.:

Resolved, That the Board of Estimate and Apportionment of The City of New York, in pursuance of the provisions of section 442 of the Greater New York Charter, as amended, deeming it for the public interest so to do, proposes to change the map or plan of The City of New York, by changing the grades within the street system bounded by 86th street, 13th avenue, Bay Ridge parkway, 18th avenue, 78th street, 20th avenue, 84th street and 23d avenue, in the Borough of Brooklyn, City of New York, which proposed change is more particularly shown upon a map or plan bearing the signature of the Commissioner of Public Works of the Borough, and dated March 29, 1911.

Resolved, That this Board consider the proposed change at a meeting of the Board, to be held in the City Hall, Borough of Manhattan, City of New York, on the 15th day of June, 1911, at 10.30 o'clock a. m.

Resolved, That the Secretary of this Board cause these resolutions and a notice to all persons affected thereby that the proposed change will be considered at a meeting of the Board, to be held at the aforesaid time and place, to be published in the City Record and the corporation newspapers for ten days continuously, Sundays and legal holidays excepted, prior to the 15th day of June, 1911.

Dated June 2, 1911.
 JOSEPH HAAG, Secretary, 277 Broadway. Telephone, 2280 Worth. j2,13

NOTICE IS HEREBY GIVEN THAT THE Board of Estimate and Apportionment of The City of New York, deeming it for the public interest so to do, proposes to change the map or plan of The City of New York so as to establish the grade of Mount Vernon avenue, between Katonah avenue and the northerly boundary line of The City of New York, Borough of The Bronx, and that a meeting of said Board will be held in the Old Council Chamber, City Hall, Borough of Manhattan, City of New York, on June 15, 1911, at 10.30 o'clock a. m., at which such proposed change will be considered by said Board; all of which is more particularly set forth and described in the following resolutions adopted by the Board on May 18, 1911, notice of the adoption of which is hereby given, viz.:

Resolved, That the Board of Estimate and Apportionment of The City of New York, in pursuance of the provisions of section 442 of the Greater New York Charter, as amended, deeming it for the public interest so to do, proposes to change the map or plan of The City of New York, by establishing the grade of Mount Vernon avenue between Katonah avenue and the northerly boundary line of The City of New York, in the Borough of The Bronx, City of New York, which proposed change is more particularly shown upon a map or plan bearing the signature of the President of the Borough, and dated November 5, 1910.

Resolved, That this Board consider the proposed change at a meeting of the Board, to be held in the City Hall, Borough of Manhattan, City of New York, on the 15th day of June, 1911, at 10.30 o'clock a. m.

Resolved, That the Secretary of this Board cause these resolutions and a notice to all persons affected thereby that the proposed change will be considered at a meeting of the Board, to be held at the aforesaid time and place, to be published in the City Record for ten days continuously, Sundays and legal holidays excepted, prior to the 15th day of June, 1911.

Dated June 2, 1911.
 JOSEPH HAAG, Secretary, 277 Broadway. Telephone, 2280 Worth. j2,13

NOTICE IS HEREBY GIVEN THAT THE Board of Estimate and Apportionment of The City of New York, deeming it for the public interest so to do, proposes to change the map or plan of The City of New York so as to change the grades of 8th avenue, from Jamaica avenue to Flushing avenue, of Grand avenue from 7th avenue to 9th avenue and of Vandewater avenue from 7th avenue to 9th avenue, Borough of Queens, and that a meeting of said Board will be held in the Old Council Chamber, City Hall, Borough of Manhattan, City of New York, on

June 15, 1911, at 10.30 o'clock a. m., at which such proposed change will be considered by said Board; all of which is more particularly set forth and described in the following resolutions adopted by the Board on May 18, 1911, notice of the adoption of which is hereby given, viz.:

Resolved, That the Board of Estimate and Apportionment of The City of New York, in pursuance of the provisions of section 442 of the Greater New York Charter, as amended, deeming it for the public interest so to do, proposes to change the map or plan of The City of New York, by changing the grades of 4th avenue from Jamaica avenue to Flushing avenue, of Grand avenue from 7th avenue to 9th avenue, and of Vandewater avenue from 7th avenue to 9th avenue, in the Borough of Queens, City of New York, which proposed change is more particularly shown upon a map or plan bearing the signature of the Acting President of the Borough of Queens, and dated April 11, 1911.

Resolved, That this Board consider the proposed change at a meeting of the Board, to be held in the City Hall, Borough of Manhattan, City of New York, on the 15th day of June, 1911, at 10.30 o'clock a. m.

Resolved, That the Secretary of this Board cause these resolutions and a notice to all persons affected thereby that the proposed change will be considered at a meeting of the Board, to be held at the aforesaid time and place, to be published in the City Record for ten days continuously, Sundays and legal holidays excepted, prior to the 15th day of June, 1911.

Dated June 2, 1911.
JOSEPH HAAG, Secretary, 277 Broadway.
Telephone, 2280 Worth. j2,13

NOTICE IS HEREBY GIVEN THAT The Board of Estimate and Apportionment of The City of New York, deeming it for the public interest so to do, proposes to change the map or plan of The City of New York so as to change the lines and grades of the street system bounded by Caldwell avenue, Juniper avenue, Helen place, Firth avenue, Penelope street, Bethune place, Lowell avenue, Metropolitan avenue, Mount Olivet avenue, Wayland avenue, Juniper avenue, Eliot avenue and Harriet avenue, Borough of Queens, and that a meeting of said Board will be held in the Old Council Chamber, City Hall, Borough of Manhattan, City of New York, on June 15, 1911, at 10.30 o'clock a. m., at which such proposed change will be considered by said Board; all of which is more particularly set forth and described in the following resolutions adopted by the Board on May 18, 1911, notice of the adoption of which is hereby given, viz.:

Resolved, That the Board of Estimate and Apportionment of The City of New York, in pursuance of the provisions of section 442 of the Greater New York Charter, as amended, deeming it for the public interest so to do, proposes to change the map or plan of The City of New York, by changing the lines and grades of the street system bounded by Caldwell avenue, Juniper avenue, Helen place, Firth avenue, Penelope street, Bethune place, Lowell avenue, Metropolitan avenue, Mount Olivet avenue, Wayland avenue, Juniper avenue, Eliot avenue and Harriet avenue, in the Borough of Queens, City of New York, which proposed change is more particularly shown upon a map or plan bearing the signature of the President of the Borough, and dated March 15, 1911.

Resolved, That this Board consider the proposed change at a meeting of the Board, to be held in the City Hall, Borough of Manhattan, City of New York, on the 15th day of June, 1911, at 10.30 o'clock a. m.

Resolved, That the Secretary of this Board cause these resolutions and a notice to all persons affected thereby that the proposed change will be considered at a meeting of the Board, to be held at the aforesaid time and place, to be published in the City Record for ten days continuously, Sundays and legal holidays excepted, prior to the 15th day of June, 1911.

Dated June 2, 1911.
JOSEPH HAAG, Secretary, 277 Broadway.
Telephone, 2280 Worth. j2,13

NOTICE IS HEREBY GIVEN THAT The Board of Estimate and Apportionment of The City of New York, deeming it for the public interest so to do, proposes to change the map or plan of The City of New York so as to lay out the streets and establish the grades of the street system bounded by New Dorp lane, Richmond road, Yorktown avenue and North Railroad avenue, Borough of Richmond, and that a meeting of said Board will be held in the Old Council Chamber, City Hall, Borough of Manhattan, City of New York, on June 15, 1911, at 10.30 o'clock a. m., at which such proposed change will be considered by said Board; all of which is more particularly set forth and described in the following resolutions adopted by the Board on May 18, 1911, notice of the adoption of which is hereby given, viz.:

Resolved, That the Board of Estimate and Apportionment of The City of New York, in pursuance of the provisions of section 442 of the Greater New York Charter, as amended, deeming it for the public interest so to do, proposes to change the map or plan of The City of New York, by establishing the lines and grades of the street system bounded by New Dorp lane, Richmond road, Yorktown avenue and North Railroad avenue, in the Borough of Richmond, City of New York, which proposed change is more particularly shown upon a map or plan bearing the signature of the President of the Borough, and dated April 24, 1911.

Resolved, That this Board consider the proposed change at a meeting of the Board, to be held in the City Hall, Borough of Manhattan, City of New York, on the 15th day of June, 1911, at 10.30 o'clock a. m.

Resolved, That the Secretary of this Board cause these resolutions and a notice to all persons affected thereby that the proposed change will be considered at a meeting of the Board, to be held at the aforesaid time and place, to be published in the City Record for ten days continuously, Sundays and legal holidays excepted, prior to the 15th day of June, 1911.

Dated June 2, 1911.
JOSEPH HAAG, Secretary, 277 Broadway.
Telephone, 2280 Worth. j2,13

NOTICE IS HEREBY GIVEN THAT AT the meeting of the Board of Estimate and Apportionment held on May 18, 1911, the following resolutions were adopted:

Whereas, The Board of Estimate and Apportionment of The City of New York is considering the advisability of instituting proceedings to acquire title to the lands and premises required for the opening and extending of 24th avenue from Stillwell avenue to Crosey avenue, excluding the right-of-way of the Brooklyn, Bath and West End Railroad, in the Borough of Brooklyn, City of New York; and

Whereas, The Board of Estimate and Apportionment is authorized and required at the time of the adoption of the resolution directing the institution of proceedings to acquire title to the lands required for the foregoing improvement to fix and determine upon an area or areas of assessment for benefit for said proceeding.

Resolved, That the Board of Estimate and Apportionment, in pursuance of the provisions of section 980 of the Greater New York Charter, hereby gives notice that the following is the proposed area of assessment for benefit in this proceeding:

proposed area of assessment for benefit in this proceeding:

Beginning at a point on the northeasterly line of Crosey avenue where it is intersected by a line midway between 23d avenue and 24th avenue, and running thence northeasterly along the said line midway between 23d avenue and 24th avenue to the intersection with the westerly line of Stillwell avenue; thence easterly at right angles to Stillwell avenue to the intersection with a line midway between Stillwell avenue and West 13th street; thence southwardly along the said line midway between Stillwell avenue and West 13th street to the intersection with a line at right angles to Stillwell avenue and passing through a point on its easterly side where it is intersected by the prolongation of a line midway between 24th avenue and 25th avenue; thence westwardly along the said line at right angles to Stillwell avenue to its easterly side; thence southwardly along the said line midway between 24th avenue and 25th avenue, and along the prolongation of the said line, to the intersection with the northeasterly line of Crosey avenue; thence southwardly at right angles to Harway avenue to a point distant 100 feet southwardly from its southwesterly side; thence northwardly from and parallel with the southwesterly line of Harway avenue and of Crosey avenue to the intersection with a line at right angles to Crosey avenue and passing through the point of beginning; thence northeasterly along the said line at right angles to Crosey avenue to the point of place of beginning.

Resolved, That this Board consider the proposed area of assessment at a meeting of the Board to be held in The City of New York, Borough of Manhattan, in the City Hall, on the 15th day of June, 1911, at 10.30 a. m., and that at the same time and place a public hearing thereon will then and there be had.

Resolved, That the Secretary of this Board cause these resolutions and a notice to all persons affected thereby to be published in the City Record and the corporation newspapers for ten days prior to the 15th day of June, 1911.

Dated June 2, 1911.
JOSEPH HAAG, Secretary, 277 Broadway.
Telephone, 2280 Worth. j2,13

NOTICE IS HEREBY GIVEN THAT AT the meeting of the Board of Estimate and Apportionment held on May 18, 1911, the following resolutions were adopted:

Whereas, The Board of Estimate and Apportionment of The City of New York is considering the advisability of instituting proceedings to acquire title to the lands and premises required for the opening and extending of West 4th street from Kings Highway to Avenue T; Avenue S from Stillwell avenue to Gravesend avenue excepting the right-of-way of the New York and Sea Beach Railroad; Avenue T from Stillwell avenue to Gravesend avenue, excepting the right-of-way of the New York and Sea Beach Railroad; the Borough of Brooklyn, City of New York; and

Whereas, The Board of Estimate and Apportionment is authorized and required at the time of the adoption of the resolution directing the institution of proceedings to acquire title to the lands required for the foregoing improvement to fix and determine upon an area or areas of assessment for benefit for said proceeding.

Resolved, That the Board of Estimate and Apportionment, in pursuance of the provisions of section 980 of the Greater New York Charter, hereby gives notice that the following is the proposed area of assessment for benefit in this proceeding:

Beginning at a point on the prolongation of a line midway between Avenue R and Avenue S, distant 100 feet westerly from the westerly line of Stillwell avenue, and running thence eastwardly along the said line midway between Avenue R and Avenue S, and along the prolongation of the said line to the intersection with a line midway between West 4th street and West 5th street; thence northwardly along the said line midway between West 4th street and West 5th street to a point distant 100 feet northerly from the northerly line of Kings Highway, the said distance being measured at right angles to Kings Highway; thence eastwardly and parallel with the northerly line of Kings Highway to the intersection with a line midway between West 3d street and West 4th street; thence southwardly along the said line midway between West 3d street and West 4th street to the intersection with a line midway between Avenue K and Avenue S; thence eastwardly along the said line midway between Avenue R and Avenue S, and along the prolongation of the said line to the intersection with a line distant 200 feet easterly from and parallel with the easterly line of Gravesend avenue, the said distance being measured at right angles to Gravesend avenue; thence southwardly along the said line parallel with Gravesend avenue to the intersection with the prolongation of a line midway between Avenue T and Avenue U; thence westwardly along the said line midway between Avenue T and Avenue U, and along the prolongation of the said line to the intersection with a line parallel with Stillwell avenue, and passing through the point of beginning; thence northwardly along the said line parallel with Stillwell avenue to the point of place of beginning.

Resolved, That this Board consider the proposed area of assessment at a meeting of the Board to be held in The City of New York, Borough of Manhattan, in the City Hall, on the 15th day of June, 1911, at 10.30 a. m., and that at the same time and place a public hearing thereon will then and there be had.

Resolved, That the Secretary of this Board cause these resolutions and a notice to all persons affected thereby to be published in the City Record and the corporation newspapers for ten days prior to the 15th day of June, 1911.

Dated June 2, 1911.
JOSEPH HAAG, Secretary, 277 Broadway.
Telephone, 2280 Worth. j2,13

NOTICE IS HEREBY GIVEN THAT AT the meeting of the Board of Estimate and Apportionment held on May 18, 1911, the following resolutions were adopted:

Whereas, The Board of Estimate and Apportionment of The City of New York is considering the advisability of instituting proceedings to acquire title to the lands and premises required for the opening and extending of 24th avenue from Stillwell avenue to Crosey avenue, excluding the right-of-way of the Brooklyn, Bath and West End Railroad, in the Borough of Brooklyn, City of New York; and

Whereas, The Board of Estimate and Apportionment is authorized and required at the time of the adoption of the resolution directing the institution of proceedings to acquire title to the lands required for the foregoing improvement to fix and determine upon an area or areas of assessment for benefit for said proceeding.

Resolved, That the Board of Estimate and Apportionment, in pursuance of the provisions of section 980 of the Greater New York Charter, hereby gives notice that the following is the proposed area of assessment for benefit in this proceeding:

Bounded on the northwest by a line midway between Denton avenue and Skidmore avenue, and by the prolongations of the said line; on the northeast by the prolongation of a line midway between East 99th street and East 100th street;

on the southeast by a line distant 350 feet southwardly from and parallel with the southerly line of Denton avenue and by the prolongations of the said line, the said distance being measured at right angles to Denton avenue; and on the southwest by a line midway between Rockaway avenue and East 93d street, and by the prolongation of the said line.

Resolved, That this Board consider the proposed area of assessment at a meeting of the Board to be held in The City of New York, Borough of Manhattan, in the City Hall, on the 15th day of June, 1911, at 10.30 a. m., and that at the same time and place a public hearing thereon will then and there be had.

Resolved, That the Secretary of this Board cause these resolutions and a notice to all persons affected thereby to be published in the City Record and the corporation newspapers for ten days prior to the 15th day of June, 1911.

Dated June 2, 1911.
JOSEPH HAAG, Secretary, 277 Broadway.
Telephone, 2280 Worth. j2,13

NOTICE IS HEREBY GIVEN THAT AT the meeting of the Board of Estimate and Apportionment held on May 18, 1911, the following resolutions were adopted:

Whereas, The Board of Estimate and Apportionment of The City of New York is considering the advisability of instituting proceedings to acquire title to the lands and premises required for the opening and extending of Baker avenue from Garfield street to Van Nest avenue at Matthews avenue, in the Borough of The Bronx, City of New York; and

Whereas, The Board of Estimate and Apportionment is authorized and required at the time of the adoption of the resolution directing the institution of proceedings to acquire title to the lands required for the foregoing improvement to fix and determine upon an area or areas of assessment for benefit for said proceeding.

Resolved, That the Board of Estimate and Apportionment, in pursuance of the provisions of section 980 of the Greater New York Charter, hereby gives notice that the following is the proposed area of assessment for benefit in this proceeding:

Beginning at a point on the northerly property line of the New York, New Haven and Hartford Railroad, where it is intersected by a line midway between Taylor street and Garfield street, and running thence northwardly along the said line midway between Taylor street and Garfield street to the intersection with the prolongation of a line midway between Mead street and Baker avenue; thence northwardly along the said line midway between Mead street and Baker avenue and along the prolongation of the said line to the southwesterly line of Unionport road; thence northwardly in a straight line to a point on the easterly line of White Plains road, where it is intersected by a line bisecting the angle formed by the intersection of the prolongations of the southerly line of Van Nest avenue and the northerly line of Baker avenue as these streets are laid out between Wallace avenue and Barnes avenue; thence eastwardly along the said bisecting line to the intersection with the prolongation of a line midway between Barnes avenue and Matthews avenue; thence northwardly along the said line midway between Barnes avenue and Matthews avenue and along the prolongation of the said line to the intersection with the prolongation of a line midway between Kinsella avenue and Van Nest avenue; thence eastwardly along the said line midway between Kinsella avenue and Van Nest avenue and along the prolongation of the said line to a point distant 100 feet easterly from the easterly line of Matthews avenue; thence southwardly and parallel with Matthews avenue and the prolongation thereof to the intersection with the northerly property line of the New York, New Haven and Hartford Railroad; thence generally southwardly along the said property line to the point of place of beginning.

Resolved, That this Board consider the proposed area of assessment at a meeting of the Board to be held in The City of New York, Borough of Manhattan, in the City Hall, on the 15th day of June, 1911, at 10.30 a. m., and that at the same time and place a public hearing thereon will then and there be had.

Resolved, That the Secretary of this Board cause these resolutions and a notice to all persons affected thereby to be published in the City Record for ten days prior to the 15th day of June, 1911.

Dated June 2, 1911.
JOSEPH HAAG, Secretary, 277 Broadway.
Telephone, 2280 Worth. j2,13

NOTICE IS HEREBY GIVEN THAT AT the meeting of the Board of Estimate and Apportionment held on May 18, 1911, the following resolutions were adopted:

Whereas, The Board of Estimate and Apportionment of The City of New York is considering the advisability of instituting proceedings to acquire title to the lands and premises required for the opening and extending of Fieldston road from Mosholu avenue to the southerly limit of the property of the Northern Broadway Realty Associates located about 300 feet north of West 250th street, in the Borough of The Bronx, City of New York; and

Whereas, The Board of Estimate and Apportionment is authorized and required at the time of the adoption of the resolution directing the institution of proceedings to acquire title to the lands required for the foregoing improvement to fix and determine upon an area or areas of assessment for benefit for said proceeding.

Resolved, That the Board of Estimate and Apportionment, in pursuance of the provisions of section 980 of the Greater New York Charter, hereby gives notice that the following is the proposed area of assessment for benefit in this proceeding:

Beginning at a point on the prolongation of a line midway between Liebigh avenue and Tyndall avenue as these streets are laid out between Mosholu avenue and West 250th street where it is intersected by the prolongation of a line distant 100 feet northerly from and parallel with the northerly line of West 250th street as this street is laid out immediately east of Tyndall avenue, the said distance being measured at right angles to West 250th street, and running thence eastwardly along the said line parallel with West 250th street and along the prolongation of the said line to the intersection with a line midway between Spencer avenue and Huxley avenue; thence southwardly along the said line midway between Spencer avenue and Huxley avenue and along the prolongation of the said line to the intersection with a line midway between Mosholu avenue and Faraday avenue; thence eastwardly along a line always midway between Mosholu avenue and Faraday avenue to the intersection with the prolongation of a line midway between Parkview place and Sylvan avenue; thence southwardly along the said line midway between Parkview place and Sylvan avenue and along the prolongations of the said line to the intersection with a line distant 100 feet westerly from and parallel with the westerly line of Sylvan avenue as this street is laid out adjoining West 254th street, the said distance being measured at right angles to Sylvan avenue; thence southwardly along the said line parallel with Sylvan avenue and along the prolongation of the said line to a point distant 100 feet easterly from the easterly line of Seminole avenue as this street is laid out north of and ad-

joining West 252d street, the said distance being measured at right angles to Seminole avenue; thence southwardly and always distant 100 feet easterly from and parallel with the easterly line of Seminole avenue and the prolongation thereof to the intersection with a radial line passing through a point on the easterly line of Fieldston road distant 308.241 feet northerly from its intersection with the northerly line of West 250th street, the said distance being measured along the line of Fieldston road; thence westwardly along the said radial line to the intersection with the easterly line of Fieldston road, thence westwardly in a straight line to a point on the westerly line of Fieldston road distant 298.197 feet northerly from its intersection with the northerly line of West 250th street, the said distance being measured along the line of Fieldston road; thence westwardly along a radial line to the intersection with a line parallel with Fieldston road as laid out in the tangent between West 250th street and West 252d street, and passing through a point on the northerly line of West 250th street midway between Faraday avenue and Fieldston road; thence northwardly along the said line last described to the intersection with a line parallel with Fieldston road as laid out in the tangent between West 252d street and West 253d street, and passing through a point on the northerly line of West 253d street distant 100 feet westerly from the prolongation of the westerly line of Faraday avenue as this street is laid out northerly from and adjoining West 253d street, the said distance being measured at right angles to Faraday avenue; thence northwardly along the said line parallel with Fieldston road to the intersection with the northerly line of West 253d street; thence northwardly along a line always distant 100 feet westerly from and parallel with the westerly line of Faraday avenue to the intersection with a line parallel with Liebigh avenue and passing through the point of beginning; thence northwardly along the said line parallel with Liebigh avenue to the point of place of beginning.

Resolved, That this Board consider the proposed area of assessment at a meeting of the Board to be held in The City of New York, Borough of Manhattan, in the City Hall, on the 15th day of June, 1911, at 10.30 a. m., and that at the same time and place a public hearing thereon will then and there be had.

Resolved, That the Secretary of this Board cause these resolutions and a notice to all persons affected thereby to be published in the City Record for ten days prior to the 15th day of June, 1911.

Dated June 2, 1911.
JOSEPH HAAG, Secretary, 277 Broadway.
Telephone, 2280 Worth. j2,13

NOTICE IS HEREBY GIVEN THAT AT the meeting of the Board of Estimate and Apportionment held on May 18, 1911, the following resolutions were adopted:

Whereas, The Board of Estimate and Apportionment of The City of New York is considering the advisability of amending the proceeding instituted by said Board June 18, 1909, for acquiring title to Mary street from Flushing avenue to the northerly property line of the Long Island Railroad, and from the southerly property line of the Long Island Railroad to Metropolitan avenue, Borough of Queens, so as to relate to Mary street as shown upon a map or plan adopted by the Board of Estimate and Apportionment April 20, 1911, and approved by the Mayor April 28, 1911.

Resolved, That the Board of Estimate and Apportionment, in pursuance of the provisions of the Greater New York Charter, hereby gives notice that the following is the proposed area of assessment for benefit in this proposed amended proceeding:

Beginning at a point on the southerly line of Flushing avenue where it is intersected by a line midway between Mary street and Clermont avenue and running thence southwardly along the said line midway between Mary street and Clermont avenue and along the prolongation of the said line to the intersection with a line midway between Hebbard avenue and Mount Olivet avenue; thence eastwardly along the said line midway between Hebbard avenue and Mount Olivet avenue to the intersection with the prolongation of a line midway between Mary street and Fresh Pond road as these streets are laid out between Pacific street and Baltic street; thence southwardly along the said line midway between Mary street and Fresh Pond road and along the prolongations of the said line to the intersection with a line midway between Adriatic street and Arctic street; thence westwardly along the said line midway between Adriatic street and Arctic street to the intersection with the prolongation of a line midway between Mary street and Gage place; thence southwardly along the said line midway between Mary street and Gage place and along the prolongations of the said line to the intersection with the southerly right-of-way line of the Montauk Division of the Long Island Railroad; thence eastwardly along the said right-of-way line to the intersection with a line at right angles to Metropolitan avenue and passing through a point on its northerly side midway between Mary street and Fresh Pond road; thence southwardly along the said line at right angles to Metropolitan avenue to a point distant 100 feet southerly from its southerly side; thence westwardly and parallel with Metropolitan avenue to the intersection with a line at right angles to Metropolitan avenue and passing through a point on its northerly side distant 100 feet westerly from its intersection with the westerly line of Mary street; thence northwardly along the said line at right angles to Metropolitan avenue to the intersection with the southerly right-of-way line of the Montauk Division of the Long Island Railroad; thence westwardly along the said right-of-way line to the intersection with a line bisecting the angle formed by the intersection of the prolongations of the westerly line of Mary street and the easterly line of Collins avenue as these streets are laid out between Adriatic street and Baltic street; thence northwardly along the said bisecting line to the intersection with a line bisecting the angle formed by the intersection of the prolongations of the northerly line of Hebbard avenue and the southerly line of Hemlock place as these streets are laid out between Collins avenue and Mary street; thence eastwardly along the said bisecting line to the intersection with the prolongation of a line midway between Eva place and Mary street; thence northwardly along the said line midway between Eva place and Mary street and along the prolongations of the said line to the intersection with a line distant 100 feet northerly from and parallel with the northerly line of Flushing avenue, the said distance being measured at right angles to Flushing avenue; thence eastwardly along the said line parallel with Flushing avenue to the intersection with a line at right angles to Flushing avenue and passing through the point of beginning; thence southwardly along the said line at right angles to Flushing avenue to the point of place of beginning.

Resolved, That this Board consider the proposed area of assessment at a meeting of the Board to be held in The City of New York, Borough of Manhattan, in the City Hall, on the 15th day of June, 1911, at 10.30 a. m., and that at the same time and place a public hearing thereon will then and there be had.

Resolved, That the Secretary of this Board cause these resolutions and a notice to all persons affected thereby to be published in the

or plan of The City of New York so as to lay out Isham Park, and modify the street system within the territory bounded by Broadway, Isham street, Seaman avenue and West 21st street, Borough of Manhattan, and that a meeting of said Board will be held in the Old Customs Chamber, City Hall, Borough of Manhattan, City of New York, on June 15, 1911, at 10.30 a. m., at which such proposed change of plan will be considered by said Board; all of which is more particularly set forth and described in the following resolutions adopted by the Board on May 25, 1911, in force of the adoption of which is hereby given, viz.:

Resolved, That the Board of Estimate and

Apportionment of The City of New York, in pursuance of the provisions of section 442 of the Greater New York Charter, as amended, deeming it for the public interest so to do, proposes to change the map or plan of The City of New York, by laying out Isham Park, and modifying the street system within the territory bounded by Broadway, Isham street, Seaman avenue and West 215th street, in the Borough of Manhattan, City of New York, which proposed change is more particularly shown upon a map or plan bearing the signature of the Secretary of the Board of Estimate and Apportionment and dated May 15, 1911.

Resolved, That this Board consider the proposed change at a meeting of the Board, to be held in the City Hall, Borough of Manhattan, City of New York, on the 15th day of June, 1911, at 10.30 o'clock a. m.

Resolved, That the Secretary of this Board cause these resolutions and a notice to all persons affected thereby that the proposed change will be considered at a meeting of the Board, to be held at the aforesaid time and place, to be published in the City Record for ten days continuously, Sundays and legal holidays excepted, prior to the 15th day of June, 1911.

Dated June 2, 1911.
JOSEPH HAAG, Secretary, 277 Broadway.
Telephone, 2280 Worth. j2,13

DEPARTMENT OF FINANCE.

Interest on City Bonds and Stock.

INTEREST ON BONDS AND STOCK OF THE CITY OF NEW YORK.

THE INTEREST DUE ON JULY 1, 1911, ON Registered Bonds and Stock of The City of New York will be paid on that day by the Comptroller at his office, Room 85, Stewart Building, corner of Broadway and Chambers street.

The transfer books thereof will be closed from June 15, 1911, to July 1, 1911.

The interest due on July 1, 1911, on the Coupon Bonds of the late City of Brooklyn will be paid on that day by the Nassau National Bank of Brooklyn, 26 Court st.

The interest due July 1, 1911, on the Coupon Bonds of other corporations now included in The City of New York will be paid on that day at the office of the Guaranty Trust Company, 28 and 30 Nassau st., New York City.

WM. A. PRENDERGAST, Comptroller, City of New York, Department of Finance, Comptroller's Office, May 26, 1911. m29,jyl

Corporation Sales.

CORPORATION SALE OF REAL ESTATE.

WM. P. RAE CO., Auctioneer.

PUBLIC NOTICE IS HEREBY GIVEN THAT the Commissioners of the Sinking Fund of The City of New York, by virtue of the powers vested in them by law, will offer for sale at public auction on

MONDAY, JUNE 26, 1911.

at 12 o'clock m., at the Brooklyn Real Estate Exchange, 189 Montague st., Borough of Brooklyn, the following described real estate belonging to the corporation of The City of New York, and located in the Borough of Brooklyn, more particularly bounded and described as follows: All that plot, piece or parcel of land situate, lying and being in the Borough of Brooklyn, The City of New York.

Beginning at a point formed by the intersection of the westerly line of the lands of the Boys' High School with the southerly line of Madison st., which point is distant 315 feet westerly from the southwesterly corner of Madison st. and Marcy ave., and running thence southerly along the westerly line of said lands 100 feet; thence easterly and parallel with Madison st. 7 inches; thence northerly and parallel with Marcy ave. 100 feet to the southerly line of Madison st.; thence westerly along the southerly line of Madison st. 7 inches to the point or place of beginning, be the said several dimensions more or less.

The minimum or upset price at which said property shall be sold is hereby fixed at one hundred dollars (\$100), plus the cost of advertising the sale. The sale of the said premises is made upon the following

TERMS AND CONDITIONS.

The highest bidder will be required to pay 10 per cent. of the amount of his bid, together with the auctioneer's fees at the time of the sale, and 90 per cent. upon the delivery of the deed, which shall be within thirty (30) days from the date of sale. The deed so delivered shall be in form a quit-claim deed, releasing the interests of The City of New York, subject to all incumbrances of any nature or kind whatsoever.

The Comptroller may, at his option, resell the property if the successful bidder shall fail to comply with the terms of the sale, and the person failing to comply therewith will be held liable for any deficiency which may result from such resale. The right is reserved to reject any and all bids.

Maps of said real estate may be seen on application at the Comptroller's office, Stewart Building, 280 Broadway, Borough of Manhattan.

By order of the Commissioners of the Sinking Fund under resolution adopted at meeting of the Board held April 26, 1911.

WM. A. PRENDERGAST, Comptroller, City of New York, Department of Finance, Comptroller's Office, June 8, 1911. j9,26

CORPORATION SALE OF REAL ESTATE.

T. F. ARCHER, Auctioneer.

PUBLIC NOTICE IS HEREBY GIVEN THAT the Commissioners of the Sinking Fund of The City of New York, by virtue of the powers vested in them by law, will offer for sale at public auction on

MONDAY, JUNE 26, 1911.

at 12 o'clock m., at the Real Estate Exchange, Jamaica, Queens County, Borough of Queens, the following described real estate belonging to the corporation of The Village of Hempstead, County of Nassau and State of New York, more particularly bounded and described as follows:

All that plot, piece or parcel of land, situate, lying and being in the Village of Hempstead, County of Nassau, and State of New York.

Beginning at a point where the northerly side of Front st. intersects with the easterly side of High st. and running thence northerly along the easterly side of High st. one hundred and eighty-six feet, two inches (186' 2"); thence easterly and at right angles to said High st. ninety-one feet nine inches (91' 9") to land now or late of John McLearn; thence southerly along said last-mentioned land sixty-five feet (65') to land now or late of James F. DeBean; thence westerly along said last-mentioned land sixteen feet and four inches (16' 4") to the northwesterly corner of said land now or late of said James F. DeBean; thence again southerly still along said land now or late of James F. DeBean one hundred and sixteen feet (116') more or less to Front st., and thence westerly along Front st. sixty-four feet (64') more or less to the point or place of beginning.

The minimum or upset price at which said property is to be sold is hereby fixed at the sum of Three Thousand Dollars (\$3,000), plus the

cost of advertising the sale. The sale of the said premises is made upon the following

TERMS AND CONDITIONS.

The highest bidder will be required to pay 10 per cent. of the amount of his bid, together with the auctioneer's fees at the time of the sale; and 90 per cent. upon the delivery of the deed, which shall be within thirty (30) days from the date of the sale. The deed so delivered shall be in form a quit-claim deed, releasing the interests of The City of New York subject to all incumbrances of any nature or kind whatsoever.

The Comptroller may, at his option, resell the property, if the successful bidder shall fail to comply with the terms of the sale, and the person failing to comply therewith will be held liable for any deficiency which may result from such resale. The right is reserved to reject any and all bids.

It is clearly understood, however, that the premises sold are to be subject to the following restrictions, which shall be incorporated in the deed:

As long as The City of New York is utilizing, either directly or indirectly, the waters from the Hempstead Valley as a source of supply for the City, the land shall not be utilized in such manner as to pollute the waters of the stream flowing through or adjoining said land.

No sewage, oil, waste products or other polluting matter shall be discharged either directly or indirectly into said stream.

A representative of the City shall be given opportunity to inspect the property within 48 hours after giving written notice to the owners or lessees.

If the terms of the sale are violated, and such violation is not stopped within 14 days after written notice of such violation is served on the owners or lessees, the City shall have the right to take such measures as may be necessary to protect the purity of the water supply, and the cost shall be a lien on the property.

If the owners or lessees of the property do not abate the sources of pollution within three months after receiving written notice, the property, together with all buildings and improvements thereon, may be taken by the City upon the payment of the price received by the City at the time of the sale of the land; if the land be subdivided, the payment shall be made in proportion to the area taken.

Maps of said real estate may be seen on application at the Comptroller's office, Stewart Building, 280 Broadway, Borough of Manhattan.

By order of the Commissioners of the Sinking Fund under resolution adopted at meeting of the Board held May 17, 1911.

WM. A. PRENDERGAST, Comptroller, City of New York, Department of Finance, Comptroller's Office, June 8, 1911. j9,26

CORPORATION SALE OF REAL ESTATE.

WM. P. RAE CO., Auctioneer.

PUBLIC NOTICE IS HEREBY GIVEN THAT the Commissioners of the Sinking Fund of The City of New York, by virtue of the powers vested in them by law, will offer for sale at public auction on

MONDAY, JUNE 26, 1911.

at 12 o'clock m., at the Brooklyn Real Estate Exchange, 189 Montague st., Borough of Brooklyn, the following described real estate belonging to the corporation of The City of New York, and located in the Borough of Brooklyn, more particularly bounded and described as follows:

All those five certain lots, pieces or parcels of land situate, lying and being in the Borough of Brooklyn, The City of New York, known as Lots Nos. 70, 71, 72, 73 and 74 on a certain map entitled "Map and plan of Prospect Park lands in the City of Brooklyn, as laid out by the Brooklyn Park Commissioners, and authorized to be sold by an act of the Legislature of the State of New York, passed April 23, 1870, and the act amending the same, passed June 18, 1871," on file in the Register's office of the County of Kings, bounded and described as follows:

Beginning at a point on the southeasterly side of St. Johns place, formed by the intersection therewith of the northeasterly side of Lot No. 75, as shown on the above-mentioned map, being distant southwesterly along the southeasterly side of said St. Johns place 299 feet 4 inches from the corner formed by the intersection of the southeasterly side of said St. Johns place with the westerly side of Underhill ave., and running thence northerly along the southeasterly side of St. Johns place 125 feet to the southwesterly side of Lot No. 69, as laid down on said map; thence southeasterly along a line drawn at right angles, or nearly so, to said St. Johns place and along the southeasterly side of said Lot No. 69, 108 feet 7 inches to the northwesterly corner of Lot No. 63, as laid down on said map, being a point distant 75 feet westerly on a line drawn at right angles or nearly so to the westerly side of Underhill ave. from a point distant 191 feet southerly and along the said westerly side of Underhill ave. from the corner formed by the intersection of the said westerly side of Underhill ave. with the southeasterly side of St. Johns place; thence southerly along a line drawn parallel to the westerly side of said Underhill ave. and along the westerly ends of Lots numbered 63, 62 and part of 61, as laid down on said map, 59 feet 9 1/2 inches; thence southwesterly along a line making a deflection to the right of less than 90 degrees with an extension of the last-mentioned course and along the westerly ends of Lots numbered 57, 56, 55 and part of 54, as shown on said map, 91 feet 1 1/2 inches to a point distant 137 feet 5 inches along a line drawn at right angles, or nearly so, to the southeasterly side of St. Johns place, from the point or place of beginning; thence northwesterly along the said last-mentioned line and along the northeasterly side of Lot No. 75, as laid down on said map, 137 feet 5 inches to the point or place of beginning, be the said several dimensions more or less.

The minimum or upset price at which said property shall be sold is hereby fixed at Fifteen Thousand Dollars (\$15,000), plus the cost of advertising the sale. The sale of the said premises is made upon the following

TERMS AND CONDITIONS.

The highest bidder will be required to pay 10 per cent. of the amount of his bid, together with the auctioneer's fees at the time of the sale, and 90 per cent. upon the delivery of the deed, which shall be within thirty days from the date of sale. The deed so delivered shall be in form a quit-claim deed, releasing the interests of The City of New York, subject to all incumbrances of any nature or kind whatsoever.

The Comptroller may, at his option, resell the property if the successful bidder shall fail to comply with the terms of the sale, and the person failing to comply therewith will be held liable for any deficiency which may result from such resale. The right is reserved to reject any and all bids.

Maps of said real estate may be seen on application at the Comptroller's office, Stewart Building, 280 Broadway, Borough of Manhattan.

By order of the Commissioners of the Sinking Fund, under resolution adopted at meeting of the Board held May 17, 1911.

WM. A. PRENDERGAST, Comptroller, City of New York, Department of Finance, Comptroller's Office, June 8, 1911. j9,26

CORPORATION SALE OF REAL ESTATE.

WM. P. RAE CO., Auctioneer.

PUBLIC NOTICE IS HEREBY GIVEN THAT the Commissioners of the Sinking Fund of The City of New York, by virtue of the powers vested in them by law, will offer for sale at public auction on

MONDAY, JUNE 26, 1911.

at 12 o'clock m., at the Brooklyn Real Estate Exchange, 189 Montague st., Borough of Brooklyn, the following described real estate belonging to the corporation of The City of New York, and located in the Borough of Brooklyn, more particularly bounded and described as follows:

All that plot, piece or parcel of land situate, lying and being in the Borough of Brooklyn, The City of New York.

Beginning at a point formed by the intersection of the northerly side of Avenue P with the easterly side of E. 5th st., and running thence northeasterly along the northerly side of Avenue P 250 feet to the westerly side of Ocean parkway; thence northwesterly along the westerly side of Ocean parkway 83 feet 10 inches; thence southwesterly 260 feet 2 1/2 inches to the easterly side of E. 5th st., and thence southeasterly along the easterly side of E. 5th st. 11 feet 8 1/2 inches to the place of beginning, be the said several dimensions more or less.

The minimum or upset price at which said property shall be sold is hereby fixed at Thirty-five Hundred Dollars (\$3,500), plus the cost of advertising the sale. The sale of the said premises is made upon the following

TERMS AND CONDITIONS.

The highest bidder will be required to pay 10 per cent. of the amount of his bid, together with the auctioneer's fees at the time of the sale, and 90 per cent. upon the delivery of the deed, which shall be within thirty (30) days from the date of the sale. The deed so delivered shall be in form a quit-claim deed, releasing the interests of The City of New York, subject to all incumbrances of any nature or kind whatsoever.

The Comptroller may, at his option, resell the property if the successful bidder shall fail to comply with the terms of the sale, and the person failing to comply therewith will be held liable for any deficiency which may result from such resale. The right is reserved to reject any and all bids.

It is distinctly understood that the City does not intend to convey any interest it may have in the streets abutting the above-described property, which are now opened or may hereafter be opened.

Maps of said real estate may be seen on application at the Comptroller's office, Stewart Building, 280 Broadway, Borough of Manhattan.

By order of the Commissioners of the Sinking Fund, under resolution adopted at meeting of the Board held May 17, 1911.

WM. A. PRENDERGAST, Comptroller, City of New York, Department of Finance, Comptroller's Office, June 8, 1911. j9,26

CORPORATION SALE OF BUILDINGS AND APPURTENANCES THERETO ON CITY REAL ESTATE BY SEALED BIDS.

AT THE REQUEST OF THE PRESIDENT of the Borough of The Bronx, public notice is hereby given that the Commissioners of the Sinking Fund, by virtue of the powers vested in them by law, will offer for sale by sealed bids at the upset or minimum price stated for each parcel of all the buildings, parts of buildings, etc., standing upon property owned by The City of New York, acquired by it for street opening purposes in the

Borough of The Bronx.

Being all the buildings, parts of buildings, etc., standing within the lines of Bronxwood ave., from Gun Hill road to Burke ave., in the Borough of The Bronx, all of which are more particularly described on a certain map on file in the office of the Collector of City Revenue, Department of Finance, Room K, 280 Broadway, Borough of Manhattan.

Pursuant to a resolution of the Commissioners of the Sinking Fund, adopted at a meeting held May 17, 1911, the sale by sealed bids at the upset or minimum prices named in the description of each parcel of the above-described buildings and appurtenances thereto, will be held by direction of the Comptroller on

WEDNESDAY, JUNE 21, 1911.

at 11 a. m., in lots and parcels and in manner and form set at upset prices as follows:

Parcel No. 1.—Part of two and one-half story frame house, Cut 75 feet on south side of easterly extended side by 4.5 feet on north side of same by 16.9 feet. Cut rear of house 4.44 feet on east side by 1 foot on north end. Upset price, \$500.

Sealed bids (blank forms of which may be obtained upon application) will be received by the Comptroller at the office of the Collector of City Revenue, Room K, 280 Broadway, Borough of Manhattan, until 11 a. m. on the 21st day of June, 1911, and then publicly opened for the sale for removal of the above-described buildings and appurtenances thereto, and the award will be made to the highest bidder within twenty-four hours or as soon as possible thereafter.

Each parcel must be bid for separately and will be sold in its entirety, as described in above advertisement.

Each and every bid must be accompanied by a deposit of cash or certified check in a sum equal to 25 per cent. of the amount of the bid, except that a minimum deposit of \$50 will be required with all bids, and that a deposit of \$500 will be sufficient to entitle bidders to bid on any or all of the buildings.

Deposits of unsuccessful bidders will be returned within twenty-four hours after successful bidders have paid purchase price in full and given security, and those of successful bidders may be declared forfeited to The City of New York by the Comptroller upon the failure of the successful bidder to further comply with the requirements of the terms and conditions of the sale as set forth hereinafter.

Successful bidders will be required to pay the purchase money and deposit the required security within twenty-four hours of the receipt of notification of the acceptance of their bids.

The Comptroller reserves the right to reject any and all bids and to waive any defects or informalities in any bid should it be deemed in the interest of The City of New York to do so.

All bids must state clearly (1) the number or description of the building or buildings bid for, (2) the amount of the bid, (3) the full name and address of the bidder.

All bids must be inclosed in properly sealed envelopes, marked "Proposals to be opened June 21, 1911," and must be delivered, or mailed in time for their delivery, prior to 11 a. m. of that date to the "Collector of City Revenue, Room K, 280 Broadway, New York City," from whom any further particulars regarding the buildings to be disposed of may be obtained.

THE BUILDINGS WILL BE SOLD FOR IMMEDIATE REMOVAL ONLY, SUBJECT TO THE FOLLOWING TERMS AND CONDITIONS PRINTED ON THE LAST PAGE OF THIS ISSUE OF THE "CITY RECORD."

WM. A. PRENDERGAST, Comptroller, City of New York, Department of Finance, Comptroller's Office, June 2, 1911. j5,21

CORPORATION SALE OF BUILDINGS AND APPURTENANCES THERETO ON CITY REAL ESTATE BY SEALED BIDS.

AT THE REQUEST OF THE PRESIDENT of the Borough of The Bronx, public notice is hereby given that the Commissioners of the Sinking Fund, by virtue of the powers vested in them by law, will offer for sale by sealed bids all the buildings, parts of buildings, etc., standing upon property owned by The City of New York, acquired by it for street opening purposes in the

Borough of The Bronx.

Being all the buildings, parts of buildings, etc., lying within the lines of St. Peters (Union) ave., from Westchester ave. to West Farms road, in the Borough of The Bronx, all of which are more particularly described on a certain map on file in the office of the Collector of City Revenue, Department of Finance, Room K, 280 Broadway, Borough of Manhattan.

Pursuant to a resolution of the Commissioners of the Sinking Fund adopted at a meeting held May 17, 1911, the sale by sealed bids of the above-described buildings and appurtenances thereto will be held by direction of the Comptroller on

TUESDAY, JUNE 20, 1911.

at 11 a. m., in lots and parcels and in manner and form as follows:

Parcel No. 1 (Damage No. 188). Part of three-story frame hotel, veranda and porch on the southeast corner of St. Peters ave. and West Farms road. Cut veranda 5.5 feet on west end. Cut building and veranda 8.6 feet on west side of triangular part by 4.9 feet on east side of triangular part. Cut porch 4.9 feet on west end to south end of steps.

Parcel No. 2 (Damage No. 187). Part of two-story frame store and dwelling on the south side of St. Peters ave. about 175 feet east of West Farms road. Cut 4.5 feet on east and west sides by 15.7 feet.

Parcel No. 3 (Damage No. 186). Part of one-story frame store east of and adjoining Parcel No. 2. Cut 5.5 feet on west side by 5.6 feet on east side by 27.5 feet.

Parcel No. 4 (Damage No. 182). Part of two and one-half story frame house and porch on the southwest corner of St. Peters ave. and MacLay ave. Cut 2.7 feet on west side by 2.5 feet on east side.

Parcel No. 5 (Damage No. 217). Iron fence and part of wooden steps of five houses at the northwest corner of St. Peters ave. and MacLay ave. Beginning at westerly house cut 2.4 feet, 2.4 feet, 1.8 feet, 1.5 feet and 1.4 feet by 6.8 feet each.

Parcel No. 6 (Damage No. 216). Iron fence and part of steps of house at the northeast corner of St. Peters ave. and MacLay ave. Cut steps 1 foot by 6.8 feet.

Parcel No. 7 (Damage No. 177). Fence and part of porch on the south side of St. Peters ave. about 110 feet east of MacLay ave. Cut porch .7 feet on west side by 1.5 feet on east side.

Parcel No. 8 (Damage No. 213). Steps and part of porch on north side of St. Peters ave. about 110 feet west of St. Raymond's ave. Cut porch 1.3 feet on west side by 1 foot on east side.

Parcel No. 9 (Damage No. 212). Part of steps about 30 feet east of Parcel No. 8. Cut 2.9 feet by 6.5 feet.

Parcel No. 10 (Damage No. 173). Part of steps on south side of St. Peters ave. opposite Parcel No. 9. Cut 1.2 feet by 6.4 feet.

Parcel No. 12 (Damage No. 165). Fence and part of steps on south side of St. Peters ave. about 90 feet east of Glebe ave. Cut steps 1.3 feet by 5.5 feet.

Parcel No. 13 (Damage No. 195). Part of one-story open shed on north side of St. Peters ave. 100 feet west of Westchester ave. Cut 5.2 feet on west side by 5.3 feet on east side.

Sealed bids (blank forms of which may be obtained upon application), will be received by the Comptroller at the Office of the Collector of City Revenue, Room K, 280 Broadway, Borough of Manhattan, until 11 a. m. on the 20th day of June, 1911, and then publicly opened for the sale for removal of the above-described buildings and appurtenances thereto, and the award will be made to the highest bidder within twenty-four hours, or as soon as possible thereafter.

Each parcel must be bid for separately and will be sold in its entirety, as described in above advertisement.

Each and every bid must be accompanied by a deposit of cash or certified check in a sum equal to 25 per cent. of the amount of the bid, except that a minimum deposit of \$50 will be required with all bids, and that a deposit of \$500 will be sufficient to entitle bidders to bid on any or all of the buildings.

Deposits of unsuccessful bidders will be returned within twenty-four hours after successful bidders have paid purchase price in full and given security, and those of successful bidders may be declared forfeited to The City of New York by the Comptroller upon the failure of the successful bidder to further comply with the requirements of the terms and conditions of the sale as set forth hereinafter.

Successful bidders will be required to pay the purchase money and deposit the required security within twenty-four hours of the receipt of notification of the acceptance of their bids.

The Comptroller reserves the right to reject any and all bids and to waive any defects or informalities in any bid should it be deemed in the interest of The City of New York to do so.

All bids must state clearly (1) the number or description of the building or buildings bid for, (2) the amount of the bid, (3) the full name and address of the bidder.

All bids must be inclosed in properly sealed envelopes, marked "Proposals to be opened June 20, 1911," and must be delivered, or mailed in time for their delivery, prior to 11 a. m. of that date to the "Collector of City Revenue, Room K, 280 Broadway, New York City," from whom any further particulars regarding the buildings to be disposed of may be obtained.

THE BUILDINGS WILL BE SOLD FOR IMMEDIATE REMOVAL ONLY, SUBJECT TO THE FOLLOWING TERMS AND CONDITIONS PRINTED ON THE LAST PAGE OF THIS ISSUE OF THE "CITY RECORD."

WM. A. PRENDERGAST, Comptroller, City of New York, Department of Finance, Comptroller's Office, May 31, 1911. j3,20

CORPORATION SALE OF BUILDINGS AND APPURTENANCES THERETO ON CITY REAL ESTATE BY SEALED BIDS.

AT THE REQUEST OF THE PRESIDENT of the Borough of The Bronx, public notice is hereby given that the Commissioners of the Sinking Fund, by virtue of the powers vested in them by law, will offer for sale by sealed bids all the buildings, parts of buildings, etc., standing upon property owned by The City of New York, acquired by it for street opening purposes in the

Borough of The Bronx.

Being all the buildings, parts of buildings, etc., standing within the lines of Overing ave., from West Farms road to Westchester ave. in the Borough of The Bronx, all of which are more particularly described on a certain map on file in the office of the Collector of City Revenue, Department of Finance, Room K, 280 Broadway, Borough of Manhattan.

Pursuant to a resolution of the Commissioners of the Sinking Fund, adopted at a meeting held May 17, 1911, the sale by sealed bids of the above-described buildings and appurtenances thereto will be held by direction of the Comptroller on

MONDAY, JUNE 19, 1911.

at 11 a. m., in lots and parcels and in manner and form as follows:

Parcel 1 (Damage 106). Part of steps of four houses at the southwest corner of Overing ave. and MacLay ave. Commencing at MacLay ave. Cut steps 2.4 feet, 2.5 feet, 2.5 feet and 2.6 feet by 7 feet respectively.

Parcel 2 (Damage 121). Fence and part of steps of two-story frame house at the southeast corner of Overing ave. and St. Raymonds ave. Cut 3 feet by 6.7 feet.

Parcel 3 (Damage 134). Fence and part of steps of two-story frame house on the south side of Overing ave. about 100 feet west of Frisby ave. Cut 1.7 feet by 11.1 feet.

Parcel 4 (Damage 135). Part of two-story frame house on the southwest corner of Overing ave. and Frisby ave. Cut 1.7 feet on west end by 1.6 feet on east end by 40.1 feet.

Parcel 5 (Damage 142). Fence and part of steps on the south side of Overing ave. about 260 feet east of Frisby ave. Cut 2.4 feet by 6.3 feet.

Parcel 6 (Damage 98). Fence and part of two and one-half story frame house on the north side of Overing ave. about 100 feet west of Westchester ave. Cut house 3 feet by 10.4 feet.

Sealed bids (blank forms of which may be obtained upon application) will be received by the Comptroller at the office of the Collector of City Revenue, Room K, 280 Broadway, Borough of Manhattan, until 11 a. m. on the 19th day of June, 1911, and then publicly opened for the sale for removal of the above-described buildings and appurtenances thereto, and the award will be made to the highest bidder within twenty-four hours, or as soon as possible thereafter.

Each parcel must be bid for separately and will be sold in its entirety, as described in above advertisement.

Each and every bid must be accompanied by a deposit of cash or certified check in a sum equal to 25 per cent. of the amount of the bid, except that a minimum deposit of \$50 will be required with all bids, and that a deposit of \$500 will be sufficient to entitle bidders to bid on any or all of the buildings.

Deposits of unsuccessful bidders will be returned within twenty-four hours after successful bidders have paid purchase price in full and given security, and those of successful bidders may be declared forfeited to The City of New York by the Comptroller upon the failure of the successful bidder to further comply with the requirements of the terms and conditions of the sale as set forth hereinafter.

Successful bidders will be required to pay the purchase money and deposit the required security within twenty-four hours of the receipt of notification of the acceptance of their bids.

The Comptroller reserves the right to reject any and all bids and to waive any defects or informalities in any bid should it be deemed in the interest of The City of New York to do so.

All bids must state clearly (1) the number or description of the building or buildings bid for, (2) the amount of the bid, (3) the full name and address of the bidder.

All bids must be inclosed in properly sealed envelopes, marked "Proposals to be opened June 19, 1911," and must be delivered, or mailed in time for their delivery, prior to 11 a. m. of that date to the "Collector of City Revenue, Room K, 280 Broadway, New York City," from whom any further particulars regarding the buildings to be disposed of may be obtained.

THE BUILDINGS WILL BE SOLD FOR IMMEDIATE REMOVAL ONLY, SUBJECT TO THE FOLLOWING TERMS AND CONDITIONS PRINTED ON THE LAST PAGE OF THIS ISSUE OF THE "CITY RECORD."

WM. A. PRENDERGAST, Comptroller, City of New York, Department of Finance, Comptroller's Office, May 31, 1911. m2,j19

CORPORATION SALE OF BUILDINGS AND APPURTENANCES THERETO ON CITY REAL ESTATE BY SEALED BIDS.

AT THE REQUEST OF THE PRESIDENT of the Borough of The Bronx, public notice is hereby given that the Commissioners of the Sinking Fund, by virtue of the powers vested in them by law, will offer for sale by sealed bids all the buildings, parts of buildings, etc., standing upon property owned by The City of New York, acquired by it for street opening purposes in the

Borough of The Bronx.

Being all the buildings, parts of buildings, etc., standing within the lines of Glebe ave. from Rowland st. to Overing ave., in the Borough of The Bronx, all of which are more particularly described on a certain map on file in the office of the Collector of City Revenue, Department of Finance, Room K, 280 Broadway, Borough of Manhattan.

Pursuant to a resolution of the Commissioners of the Sinking Fund, adopted at a meeting held May 17, 1911, the sale by sealed bids of the above-described buildings and appurtenances thereto will be held by direction of the Comptroller on

FRIDAY, JUNE 16, 1911.

at 11 a. m., in lots and parcels and in manner and form as follows:

Parcel 1. Porch and fence on the northeast corner of Glebe ave. and Rowland st. Cut 4.5 feet by 12.3 feet.

Parcel 2. Part of porch and part of two and one-half story frame extensions on the south side of Glebe ave., between Rowland st. and St. Peters ave. Cut 4 feet on west side by 3.3 feet on east side. Also lath and picket fence adjoining.

Parcel 3. Part of porch on the north side of Glebe ave., opposite Parcel 2. Cut 3.5 feet on west side by 4 feet on east side.

Parcel 5. Part of steps on north side of Glebe ave. on Damage Parcel 70. Cut 2.3 feet by 5.7 feet. Also well-house and picket fence adjoining.

Parcel 6. Part of steps on north side of Glebe ave. about 100 feet west of Overing ave. Cut 2.3 feet by 6.4 feet. Also fence adjoining.

Sealed bids (blank forms of which may be obtained upon application) will be received by the Comptroller at the office of the Collector of City Revenue, Room K, 280 Broadway, Borough of Manhattan, until 11 a. m. on the 16th day of June, 1911, and then publicly opened for the sale for removal of the above-described buildings and appurtenances thereto, and the award will be made to the highest bidder within twenty-four hours, or as soon as possible thereafter.

Each parcel must be bid for separately and will be sold in its entirety, as described in above advertisement.

Each and every bid must be accompanied by a deposit of cash or certified check in a sum equal to 25 per cent. of the amount of the bid, except that a minimum deposit of \$50 will be required with all bids, and that a deposit of \$500 will be sufficient to entitle bidders to bid on any or all of the buildings.

Deposits of unsuccessful bidders will be returned within twenty-four hours after successful

bidders have paid purchase price in full and given security, and those of successful bidders may be declared forfeited to The City of New York by the Comptroller upon the failure of the successful bidder to further comply with the requirements of the terms and conditions of the sale as set forth hereinafter.

Successful bidders will be required to pay the purchase money and deposit the required security within twenty-four hours of the receipt of notification of the acceptance of their bids.

The Comptroller reserves the right to reject any and all bids and to waive any defects or informalities in any bid should it be deemed in the interest of The City of New York to do so.

All bids must state clearly (1) the number or description of the building or buildings bid for, (2) the amount of the bid, (3) the full name and address of the bidder.

All bids must be inclosed in properly sealed envelopes, marked "Proposals to be opened June 16, 1911," and must be delivered, or mailed in time for their delivery, prior to 11 a. m. of that date to the "Collector of City Revenue, Room K, 280 Broadway, New York City," from whom any further particulars regarding the buildings to be disposed of may be obtained.

THE BUILDINGS WILL BE SOLD FOR IMMEDIATE REMOVAL ONLY, SUBJECT TO THE FOLLOWING TERMS AND CONDITIONS PRINTED ON THE LAST PAGE OF THIS ISSUE OF THE "CITY RECORD."

WM. A. PRENDERGAST, Comptroller, City of New York, Department of Finance, Comptroller's Office, May 25, 1911. m29,j16

CORPORATION SALE OF BUILDINGS AND APPURTENANCES THERETO ON CITY REAL ESTATE BY SEALED BIDS.

AT THE REQUEST OF THE PRESIDENT of the Borough of The Bronx, public notice is hereby given that the Commissioners of the Sinking Fund, by virtue of the powers vested in them by law, will offer for sale by sealed bids all the buildings, parts of buildings, etc., standing upon property owned by The City of New York, acquired by it for street opening purposes in the

Borough of The Bronx.

Being all the buildings, parts of buildings, etc., standing within the lines of Benson (Madison) ave. from Walker ave. to Westchester Square, in the Borough of The Bronx, all of which are more particularly described on a certain map on file in the office of the Collector of City Revenue, Department of Finance, Room K, 280 Broadway, Borough of Manhattan.

Pursuant to a resolution of the Commissioners of the Sinking Fund, adopted at a meeting held May 17, 1911, the sale by sealed bids of the above-described buildings and appurtenances thereto will be held by direction of the Comptroller on

THURSDAY, JUNE 15, 1911.

at 11 a. m., in lots and parcels and in manner and form as follows:

Parcel 10—Ornamental iron fence on the north-east corner of Benson ave. and St. Raymonds ave. Cut .7 feet by 7.7 feet.

Parcel 48—Part of steps on the south side of Benson ave. about 180 feet east of St. Raymonds ave. Cut .7 feet by 7.7 feet.

Parcel 51—Part of cement steps on the south side of Benson ave. about 375 feet east of St. Raymonds ave. Cut 6.2 feet by 5.7 feet.

Parcel 53—Part of one-story frame building on the south side of Benson ave. about 80 feet west of Frisby ave. Cut 3.3 feet on west side by 3.9 feet on east side by 25 feet.

Sealed bids (blank forms of which may be obtained upon application) will be received by the Comptroller at the office of the Collector of City Revenue, Room K, 280 Broadway, Borough of Manhattan, until 11 a. m. on the 15th day of June, 1911, and then publicly opened for the sale for removal of the above-described buildings and appurtenances thereto, and the award will be made to the highest bidder within twenty-four hours, or as soon as possible thereafter.

Each parcel must be bid for separately and will be sold in its entirety, as described in above advertisement.

Each and every bid must be accompanied by a deposit of cash or certified check in a sum equal to 25 per cent. of the amount of the bid, except that a minimum deposit of \$50 will be required with all bids, and that a deposit of \$500 will be sufficient to entitle bidders to bid on any or all of the buildings.

Deposits of unsuccessful bidders will be returned within twenty-four hours after successful bidders have paid purchase price in full and given security, and those of successful bidders may be declared forfeited to The City of New York by the Comptroller upon the failure of the successful bidder to further comply with the requirements of the terms and conditions of the sale as set forth hereinafter.

Successful bidders will be required to pay the purchase money and deposit the required security within twenty-four hours of the receipt of notification of the acceptance of their bids.

The Comptroller reserves the right to reject any and all bids and to waive any defects or informalities in any bid should it be deemed in the interest of The City of New York to do so.

All bids must state clearly (1) the number or description of the building or buildings bid for, (2) the amount of the bid, (3) the full name and address of the bidder.

All bids must be inclosed in properly sealed envelopes, marked "Proposals to be opened June 15, 1911," and must be delivered, or mailed in time for their delivery, prior to 11 a. m. of that date to the "Collector of City Revenue, Room K, 280 Broadway, New York City," from whom any further particulars regarding the buildings to be disposed of may be obtained.

THE BUILDINGS WILL BE SOLD FOR IMMEDIATE REMOVAL ONLY, SUBJECT TO THE FOLLOWING TERMS AND CONDITIONS PRINTED ON THE LAST PAGE OF THIS ISSUE OF THE "CITY RECORD."

WM. A. PRENDERGAST, Comptroller, City of New York, Department of Finance, Comptroller's Office, May 25, 1911. m27,j16

CORPORATION SALE OF BUILDINGS AND APPURTENANCES THERETO ON CITY REAL ESTATE BY SEALED BIDS.

AT THE REQUEST OF THE PRESIDENT of the Borough of Brooklyn, public notice is hereby given that the Commissioners of the Sinking Fund, by virtue of the powers vested in them by law, will offer for sale by sealed bids all the buildings, parts of buildings, etc., standing upon property owned by The City of New York, acquired by it for street opening purposes in the

Borough of Brooklyn.

Being all the buildings, parts of buildings, etc., standing within the lines of Midwood st. from Nostrand ave. to Kingston ave., in the Borough of Brooklyn, all of which are more particularly described on a certain map on file in the office of the Collector of City Revenue, Department of Finance, Room K, 280 Broadway, Borough of Manhattan.

Pursuant to a resolution of the Commissioners of the Sinking Fund, adopted at a meeting held April 26, 1911, the sale by sealed bids of the above-described buildings and appurtenances thereto will be held by direction of the Comptroller on

TUESDAY, JUNE 13, 1911.

at 11 a. m., in lots and parcels and in manner and form as follows:

Parcel 1—Part of two-story frame house on the southeast corner of New York ave. and Midwood st. Cut 5.3 feet on west side by 5.15 feet on east side by 20.25 feet.

Parcel 2—Part of two-story frame house on the south side of Midwood st. about 60 feet east of Parcel 1. Cut 4.3 feet on west side by 4.16 feet on east side by 20.25 feet.

Parcel 3—Shed and part of shed on the south side of Midwood st. about 350 feet east of Brooklyn ave.

Sealed bids (blank forms of which may be obtained upon application) will be received by the Comptroller at the office of the Collector of City Revenue, Room K, 280 Broadway, Borough of Manhattan, until 11 a. m. on the 13th day of June, 1911, and then publicly opened for the sale for removal of the above-described buildings and appurtenances thereto, and the award will be made to the highest bidder within twenty-four hours, or as soon as possible thereafter.

Each parcel must be bid for separately and will be sold in its entirety, as described in above advertisement.

Each and every bid must be accompanied by a deposit of cash or certified check in a sum equal to 25 per cent. of the amount of the bid, except that a minimum deposit of \$50 will be required with all bids, and that a deposit of \$500 will be sufficient to entitle bidders to bid on any or all of the buildings.

Deposits of unsuccessful bidders will be returned within twenty-four hours after successful bidders have paid purchase price in full and given security, and those of successful bidders may be declared forfeited to The City of New York by the Comptroller upon the failure of the successful bidder to further comply with the requirements of the terms and conditions of the sale as set forth hereinafter.

Successful bidders will be required to pay the purchase money and deposit the required security within twenty-four hours of the receipt of notification of the acceptance of their bids.

The Comptroller reserves the right to reject any and all bids and to waive any defects or informalities in any bid should it be deemed in the interest of The City of New York to do so.

All bids must state clearly (1) the number or description of the building or buildings bid for, (2) the amount of the bid, (3) the full name and address of the bidder.

All bids must be inclosed in properly sealed envelopes, marked "Proposals to be opened June 12, 1911," and must be delivered, or mailed in time for their delivery, prior to 11 a. m. of that date to the "Collector of City Revenue, Room K, 280 Broadway, New York City," from whom any further particulars regarding the buildings to be disposed of may be obtained.

THE BUILDINGS WILL BE SOLD FOR IMMEDIATE REMOVAL ONLY, SUBJECT TO THE FOLLOWING TERMS AND CONDITIONS PRINTED ON THE LAST PAGE OF THIS ISSUE OF THE "CITY RECORD."

WM. A. PRENDERGAST, Comptroller, City of New York, Department of Finance, Comptroller's Office, May 23, 1911. m27,j12

CORPORATION SALE OF BUILDINGS AND APPURTENANCES THERETO ON CITY REAL ESTATE BY SEALED BIDS.

AT THE REQUEST OF THE PRESIDENT of the Borough of Brooklyn, public notice is hereby given that the Commissioners of the Sinking Fund, by virtue of the powers vested in them by law, will offer for sale by sealed bids all the buildings, parts of buildings, etc., standing upon property owned by The City of New York, acquired by it for street opening purposes in the

Borough of Brooklyn.

Being all the buildings, parts of buildings, etc., standing within the lines of 10th ave. from 41st st. to 53d st., in the Borough of Brooklyn, all of which are more particularly described on a certain map on file in the office of the Collector of City Revenue, Department of Finance, Room K, 280 Broadway, Borough of Manhattan.

Pursuant to a resolution of the Commissioners of the Sinking Fund adopted at a meeting held April 26, 1911, the sale by sealed bids of the above described buildings and appurtenances thereto will be held by direction of the Comptroller on

TUESDAY, JUNE 13, 1911.

at 11 a. m., in lots and parcels and in manner and form as follows:

Parcel 1. Part of two-story frame building on the east side of 10th ave. between 44th st. and 45th st. Cut 10 feet on north side by 14 feet on west side. Also garage, arbor, well-house and tank-house in bed of street.

Sealed bids (blank forms of which may be obtained upon application) will be received by the Comptroller at the office of the Collector of City Revenue, Room K, 280 Broadway, Borough of Manhattan, until 11 a. m. on the 13th day of June, 1911, and then publicly opened for the sale for removal of the above-described buildings and appurtenances thereto, and the award will be made to the highest bidder within twenty-four hours, or as soon as possible thereafter.

Each parcel must be bid for separately and will be sold in its entirety, as described in above advertisement.

Each and every bid must be accompanied by a deposit of cash or certified check in a sum equal to 25 per cent. of the amount of the bid, except that a minimum deposit of \$50 will be required with all bids, and that a deposit of \$500 will be sufficient to entitle bidders to bid on any or all of the buildings.

Deposits of unsuccessful bidders will be returned within twenty-four hours after successful bidders have paid purchase price in full and given security, and those of successful bidders may be declared forfeited to The City of New York by the Comptroller upon the failure of the successful bidder to further comply with the requirements of the terms and conditions of the sale as set forth hereinafter.

Successful bidders will be required to pay the purchase money and deposit the required security within twenty-four hours of the receipt of notification of the acceptance of their bids.

The Comptroller reserves the right to reject any and all bids and to waive any defects or informalities in any bid should it be deemed in the interest of The City of New York to do so.

All bids must state clearly (1) the number or description of the building or buildings bid for, (2) the amount of the bid, (3) the full name and address of the bidder.

All bids must be inclosed in properly sealed envelopes, marked "Proposals to be opened June 13, 1911," and must be delivered, or mailed in time for their delivery, prior to 11 a. m. of that date to the "Collector of City Revenue, Room K, 280 Broadway, New York City," from whom any further particulars regarding the buildings to be disposed of may be obtained.

THE BUILDINGS WILL BE SOLD FOR IMMEDIATE REMOVAL ONLY, SUBJECT TO THE FOLLOWING TERMS AND CONDITIONS PRINTED ON THE LAST PAGE OF THIS ISSUE OF THE "CITY RECORD."

WM. A. PRENDERGAST, Comptroller, City of New York, Department of Finance, Comptroller's Office, May 23, 1911. m26,j13

Suffices on Contracts.

UNTIL FURTHER NOTICE SURETY COMPANIES will be accepted as sufficient upon the following contracts to the amounts named: *Supplies of Any Description, Including Gas and Electricity.*

One company on a bond up to \$50,000. When such company is authorized to write that amount as per letter of Comptroller to the surety companies, dated September 16, 1907.

Construction.
One company on a bond up to \$25,000. Including regulating, grading, paving, sewers, maintenance, dredging, construction of parks, parkways, docks, buildings, bridges, tunnels, aqueducts, repairs, heating, ventilating, plumbing, etc., etc.

When such company is authorized to write that amount as per letter of Comptroller to the surety companies, dated September 16, 1907.

Asphalt, Asphalt Block and Wood Block Pavements.

Two companies will be required on any and every bond up to amount authorized by letter of Comptroller to the surety companies, dated September 16, 1907.

Dated January 3, 1910.
WILLIAM A. PRENDERGAST, Comptroller.

Notices of Sale.

NOTICE OF CONTINUATION OF THE BRONX TAX SALE.

THE SALE OF THE LIENS FOR UNPAID taxes, assessments and water rents for the Borough of The Bronx, as to liens remaining unsold at the termination of sales of February 6, 20, March 6, April 10, May 1, May 15 and May 29, 1911, has been continued to

MONDAY, JUNE 19, 1911.

at 10 o'clock a. m. pursuant to section 1028 of the Greater New York Charter, and will be continued at that time in the Coroner's Court Room, Bronx Building, 531 Tremont ave., in the Borough of The Bronx, in The City of New York.

DANIEL MOYNAHAN, Collector of Assessments and Arrears.
Dated May 29, 1911. m31,j19

NOTICE OF CONTINUATION OF TAX SALE IN THE BOROUGH OF MANHATTAN.

THE SALE OF TAX LIENS OF THE CITY of New York for unpaid taxes, including special franchise taxes, held May 19, 1910, pursuant to advertisement, will be continued as to the liens remaining unsold at the termination of sales of May 19, 26, June 2, 9, 16, 23, 30, July 7, 14, 21, August 4, 29, September 2, October 3, November 3, December 3, 1910, January 5, February 9, March 9, April 13, and May 18, 1911, to

THURSDAY, JUNE 15, 1911.

at 10 a. m., in the Aldermanic Chamber in the City Hall, postponement to said date being by direction of the Comptroller of The City of New York.

DANIEL MOYNAHAN, Collector of Assessments and Arrears.
Dated May 18, 1911. m19,j15

NOTICE OF CONTINUATION OF BROOKLYN TAX SALE.

THE SALE OF THE LIENS FOR UNPAID taxes, assessments and water rents for the Borough of Brooklyn, as to liens remaining unsold at the termination of sales of July 27, August 3, 24, September 7, 21, October 5, 19, November 2, 16, 30, December 14 and 28, 1910, January 11, 25, February 8, March 1, 15, 29, April 5, 19, 26 and May 10, 1911, has been continued to

WEDNESDAY, JUNE 14, 1911.

at 2 p. m., pursuant to section 1028 of the Greater New York Charter, and will be continued at that time in Room 2, Borough Hall, in the Borough of Brooklyn, as heretofore.

DANIEL MOYNAHAN, Collector of Assessments and Arrears.
Dated May 10, 1911. m11,j14

Notices to Property Owners.

IN PURSUANCE OF SECTION 1018 OF THE Greater New York Charter, the Comptroller of The City of New York hereby gives public notice to all persons, owners of property, affected by the following assessment for LOCAL IMPROVEMENTS in the BOROUGH OF THE BRONX:

TWENTY-THIRD AND TWENTY-FOURTH WARDS, SECTIONS 9 AND 11.

CLAY AVENUE—PAVING THE ROADWAY AND SETTING CURB from E. 166th st. to Wendover ave. Area of assessment: Both sides of Clay ave., from 166th st. to Wendover ave., and to the extent of half the block at the intersecting and terminating streets.

That the same was confirmed by the Board of Assessors on June 6, 1911, and entered June 6, 1911, in the Record of Titles of Assessments, kept in the Bureau for the Collection of Assessments and Arrears of Taxes and Assessments and of Water Rents, and unless the amount assessed for benefit on any person or property shall be paid within sixty days after the date of said entry of the assessment, interest will be collected thereon, as provided by section 1019 of the Greater New York Charter.

Said section provides that, "If any such assessment shall remain unpaid for the period of sixty days after the date of entry thereof in the said Record of Titles of Assessments, it shall be the duty of the officer authorized to collect and receive the amount of such assessment, to charge, collect and receive interest thereon at the rate of seven per centum per annum, to be calculated to the date of payment, from the date when such assessment became a lien, as provided by section 159 of this act."

Section 159 of this act provides: "An assessment shall become a lien upon the real estate affected thereby ten days after its entry in the said record."

The above assessment is payable to the Collector of Assessments and Arrears at the Bureau for the Collection of Assessments and Arrears of Taxes and Assessments and of Water Rents, in the Municipal Building corner of 177th st. and 3d ave., Borough of The Bronx, between the hours of 9 a. m. and 2 p. m., and on Saturdays from 9 a. m. to 12 m., and all payments made thereon on or before August 5, 1911, will be exempt from interest as above provided, and after that date will be subject to a charge of interest at the rate of seven per centum per annum from the date when above assessment became a lien to the date of payment.

WM. A. PRENDERGAST, Comptroller, City of New York, Department of Finance, Comptroller's Office, June 6, 1911. j8,19

NOTICE TO PROPERTY OWNERS.

IN PURSUANCE OF SECTION 1018 OF THE Greater New York Charter, the Comptroller of The City of New York hereby gives public notice to all persons, owners of property affected by the following assessments for LOCAL IMPROVEMENTS in the BOROUGH OF BROOKLYN:

TWENTY-SIXTH WARD, SECTION 13.
MONTAUK AVENUE—BASINS at the southeast corner of BLAKE AVENUE and the north-

west corner of NEW LOTS ROAD. Area of assessments affects Blocks 4071 and 4072. TWENTY-NINTH WARD, SECTION 16. WASHINGTON AVENUE—SEWER between 3d st. and Gravesend ave. Area of assessment affects Blocks 5422 and 5426. EAST TWENTY-NINTH STREET AND AVENUE D—BASIN at the northeast corner. Area of assessment affects Block No. 5195.

THIRTIETH WARD, SECTION 17. FIFTY-SIXTH STREET—SEWER between New Utrecht ave. and 14th ave. Area of assessment affects Blocks Nos. 5691 and 5684. FIFTY-EIGHTH STREET—SEWER between 14th and 15th aves. Area of assessment: Both sides of 58th st., from 14th to 15th ave.

SIXTIETH STREET—SEWER between 17th and 18th aves. Area of assessment: Both sides of 60th st., from 17th to 18th ave.

THIRTIETH WARD, SECTION 18. EIGHTIETH STREET—SEWER between 5th and 6th aves. Area of assessment affects Blocks Nos. 5981 and 5990.

THIRTIETH WARD, SECTION 19. SEVENTIETH STREET—SEWER between 13th and 14th aves. Area of assessment affects Blocks Nos. 6156 and 6167.

—the above assessments were confirmed by the Board of Assessors on June 6, 1911, and entered June 6, 1911, in the Record of Titles of Assessments, kept in the Bureau for the Collection of Assessments and Arrears of Taxes and Assessments and of Water Rents, and unless the amount assessed for benefit on any person or property shall be paid within sixty days after the date of said entry of the assessments, interest will be collected thereon, as provided by section 1019 of the Greater New York Charter.

Said section provides, in part, "If any such assessment shall remain unpaid for the period of sixty days after the date of entry thereof in the said Record of Titles of Assessments, it shall be the duty of the officer authorized to collect and receive the amount of such assessment, to charge, collect and receive interest thereon at the rate of seven per centum per annum, to be calculated to the date of payment, from the date when such assessment became a lien, as provided by section 159 of this act."

Section 159 of this act provides * * * "An assessment shall become a lien upon the real estate affected thereby ten days after its entry in the said record."

The above assessments are payable to the Collector of Assessments and Arrears at the Bureau for the Collection of Assessments and Arrears of Taxes and Assessments and of Water Rents, in the Mechanics Bank Building, Court and Montague sts., Borough of Brooklyn, between the hours of 9 a. m. and 2 p. m., and on Saturdays from 9 a. m. to 12 m., and all payments made thereon or before August 5, 1911, will be exempt from interest as above provided, and after that date will be subject to a charge of interest at the rate of seven per centum per annum from the date when such assessments became liens to the date of payment.

WILLIAM A. PRENDERGAST, Comptroller, City of New York, Department of Finance, Comptroller's Office, June 6, 1911. j5,19

NOTICE TO PROPERTY OWNERS.

IN PURSUANCE OF SECTION 1018 OF THE Greater New York Charter, the Comptroller of the City of New York hereby gives public notice to all persons, owners of property, affected by the following assessments for LOCAL IMPROVEMENTS in the BOROUGH OF MANHATTAN:

TWENTIETH WARD, SECTION 3. WEST TWENTY-SEVENTH STREET—RESTORING ASPHALT PAVEMENT in front of Nos. 122 to 130. Area of assessment: South side of 27th st., between 6th and 7th aves., and known as Lot No. 56, in Block 802.

The above assessment was certified to the Collector of Assessments and Arrears, under the provisions of section 391 of the Greater New York Charter.

—that the same was entered on June 3, 1911, in the Record of Titles of Assessments, kept in the Bureau for the Collection of Assessments and Arrears of Taxes and Assessments and of Water Rents, and unless the amount assessed for benefit on any person or property shall be paid within sixty days after the date of said entry of the assessment, interest will be collected thereon, as provided in section 1019 of said Greater New York Charter.

Said section provides, in part, that "If any such assessment shall remain unpaid for the period of sixty days after the date of entry thereof in the said Record of Titles of Assessments, it shall be the duty of the officer authorized to collect and receive the amount of such assessment to charge, collect and receive interest thereon at the rate of seven per centum per annum, to be calculated to the date of payment from the date when such assessment became a lien, as provided by section 159 of this act."

Section 159 of this act provides * * * "An assessment shall become a lien upon the real estate affected thereby ten days after its entry in the said record."

The above assessment is payable to the Collector of Assessments and Arrears at the Bureau for the Collection of Assessments and Arrears of Taxes and Assessments and of Water Rents, Room H, 280 Broadway, Borough of Manhattan, between the hours of 9 a. m. and 2 p. m., and on Saturdays from 9 a. m. to 12 m., and all payments made thereon or before August 2, 1911, will be exempt from interest, as above provided, and after that date will be subject to a charge of interest at the rate of seven per centum per annum from the date when above assessment became a lien to the date of payment.

WM. A. PRENDERGAST, Comptroller, City of New York, Department of Finance, Comptroller's Office, June 3, 1911. j7,17

NOTICE TO PROPERTY OWNERS.

IN PURSUANCE OF SECTION 1018 OF THE Greater New York Charter, the Comptroller of the City of New York hereby gives public notice to all persons, owners of property, affected by the following assessments for LOCAL IMPROVEMENTS in the BOROUGH OF THE BRONX:

TWENTY-FOURTH WARD, ANNEXED TERRITORY. COMMONWEALTH AVE.—REGULATING, GRADING, SETTING CURBSTONES, FLAGGING SIDEWALKS, LAYING CROSSWALKS, BUILDING APPROACHES AND PLACING FENCES, from West Farms road to Westchester ave. Area of assessment: Both sides of Commonwealth ave., from West Farms road to Westchester ave., and to the extent of half the block at the intersecting streets.

—that the same were confirmed by the Board of Revision of Assessments on June 2, 1911, and entered June 2, 1911, in the Record of Titles of Assessments, kept in the Bureau for the Collection of Assessments and Arrears of Taxes and Assessments and of Water Rents, and unless the amount assessed for benefit on any person or property shall be paid within sixty days after the date of said entry of the assessment, interest will be collected thereon, as provided by section 1019 of the Greater New York Charter.

Said section provides that, "If any such assessment shall remain unpaid for the period of sixty days after the date of entry thereof in the said Record of Titles of Assessments, it shall be the duty of the officer authorized to collect and receive the amount of such assessment, to

charge, collect and receive interest thereon at the rate of seven per centum per annum, to be calculated to the date of payment, from the date when such assessment became a lien, as provided by section 159 of this act."

Section 159 of this act provides * * * "An assessment shall become a lien upon the real estate affected thereby ten days after its entry in the said record."

The above assessment is payable to the Collector of Assessments and Arrears at the Bureau for the Collection of Assessments and Arrears of Taxes and Assessments and of Water Rents, in the Municipal Building, corner of 177th st. and 3d ave., Borough of The Bronx, between the hours of 9 a. m. and 2 p. m., and on Saturdays from 9 a. m. to 12 m., and all payments made thereon or before August 1, 1911, will be exempt from interest as above provided, and after that date will be subject to a charge of interest at the rate of seven per centum per annum from the date when above assessment became a lien to the date of payment.

WM. A. PRENDERGAST, Comptroller, City of New York, Department of Finance, Comptroller's Office, June 2, 1911. j5,19

NOTICE TO PROPERTY OWNERS.

IN PURSUANCE OF SECTION 1018 OF THE Greater New York Charter, the Comptroller of the City of New York hereby gives public notice to all persons, owners of property, affected by the following assessments for LOCAL IMPROVEMENTS in the BOROUGH OF BROOKLYN:

THIRTIETH WARD, SECTION 19. CONSTRUCTING SEWERS in EIGHTY-FIFTH STREET, north side, between 18th and 20th aves.; in EIGHTY-FIFTH STREET, between 20th and 21st aves., and a TRIBUTORY SEWER in EIGHTEENTH AVENUE, west side, between 80th and 85th sts. Area of assessment affects Blocks 6227, 6228, 6238, 6239, 6249, 6250, 6261, 6262, 6272, 6273, 6274, 6283, 6286, 6296, 6297, 6313, 6314, 6315, 6316, 6326, 6327, 6328, 6332, 6333, 6334, 6344, 6345 and 6346.

—that the same was confirmed by the Board of Revision of Assessments on June 2, 1911, and entered June 2, 1911, in the Record of Titles of Assessments, kept in the Bureau for the Collection of Assessments and Arrears of Taxes and Assessments and of Water Rents, and unless the amount assessed for benefit on any person or property shall be paid within sixty days after the date of said entry of the assessments, interest will be collected thereon, as provided by section 1019 of the Greater New York Charter.

Said section provides, in part, "If any such assessment shall remain unpaid for the period of sixty days after the date of entry thereof in the said Record of Titles of Assessments, it shall be the duty of the officer authorized to collect and receive the amount of such assessment, to charge, collect and receive interest thereon at the rate of seven per centum per annum, to be calculated to the date of payment, from the date when such assessment became a lien, as provided by section 159 of this act."

Section 159 of this act provides * * * "An assessment shall become a lien upon the real estate affected thereby ten days after its entry in the said record."

The above assessments are payable to the Collector of Assessments and Arrears at the Bureau for the Collection of Assessments and Arrears of Taxes and Assessments and of Water Rents, in the Mechanics Bank Building, Court and Montague sts., Borough of Brooklyn, between the hours of 9 a. m. and 2 p. m., and on Saturdays from 9 a. m. to 12 m., and all payments made thereon or before August 1, 1911, will be exempt from interest as above provided, and after that date will be subject to a charge of interest at the rate of seven per centum per annum from the date when such assessments became liens to the date of payment.

WM. A. PRENDERGAST, Comptroller, City of New York, Department of Finance, Comptroller's Office, June 2, 1911. j5,17

NOTICE TO PROPERTY OWNERS.

IN PURSUANCE OF SECTION 1018 OF THE Greater New York Charter, the Comptroller of the City of New York hereby gives public notice to all persons, owners of property, affected by the following assessments in the BOROUGH OF BROOKLYN:

TWELFTH WARD, SECTION 2. HUNTINGTON STREET—REGULATING, GRADING, CURBING AND FLAGGING, between Henry and Hicks sts. Area of assessment: Both sides of Huntington st. from Henry to Hicks sts., and to the extent of half the block at the intersecting streets.

SEVENTEENTH WARD, SECTION 9. DIAMOND STREET—REGULATING, GRADING, CURBING, FLAGGING AND PAVING between Meserole st. and a point 100 feet southerly. Area of assessment: Both sides of Diamond st. from Meserole st. to a point about 300 feet southerly and to the extent of half the block.

TWENTY-FIFTH WARD, SECTION 6. DEWEY PLACE—PAVING, between Herkimer st. and Atlantic ave. Area of assessment: Both sides of Dewey place, from Herkimer st. to Atlantic ave., and to the extent of half the block at the intersecting streets.

TWENTY-SIXTH WARD, SECTION 13. PINE STREET—REGULATING, GRADING, CURBING AND FLAGGING, between Etna st. and Ridgewood ave. Area of assessment: Both sides of Pine st. from Etna st. to Ridgewood ave. and to the extent of half the block at the intersecting streets.

TWENTY-SEVENTH WARD, SECTION 11. DEKALB AVENUE—REGULATING, GRADING, CURBING AND FLAGGING between Wyckoff and St. Nicholas ayes. Area of assessment: Both sides of DeKalb ave. from Wyckoff to St. Nicholas ayes., and to the extent of half the block at the intersecting avenues.

TWENTY-NINTH WARD, SECTION 16. CHURCH AVENUE—REGULATING, GRADING, CURBING AND FLAGGING between Gravesend ave. and 36th st. Area of assessment: Both sides of Church ave. from Gravesend ave. to 36th st., and to the extent of half the block at the intersecting streets.

EAST THIRD STREET—REGULATING, GRADING, CURBING AND FLAGGING between Beverly road and Avenue C. Area of assessment: Both sides of E. 3d st., from Beverly road to Avenue C., and to the extent of half the block at the intersecting streets.

THIRTIETH WARD, SECTION 17. FORTY-SECOND STREET—REGULATING, GRADING, CURBING AND FLAGGING between New Utrecht and 13th ayes., and between 14th ave. and West st. Area of assessment: Both sides of 42d st. from New Utrecht ave., and from 14th ave. to West st., and to the extent of half the block at the intersecting streets.

THIRTIETH WARD, SECTIONS 18-19. ELEVENTH AVENUE—REGULATING, GRADING, CURBING AND FLAGGING, between Bay Ridge ave. and 79th st. Area of assessment: Both sides of 11th ave., from Bay Ridge ave. to 79th st., and to the extent of half the block at the intersecting streets.

THIRTIETH WARD, SECTION 19. BAY NINETEENTH STREET—REGULATING, GRADING, CURBING AND FLAGGING from Benson ave. to a point 320 feet southwest of Croysey ave. Area of assessment: Both sides of Bay 19th st. from Benson ave. to

Croysey ave., and to the extent of half the block at the intersecting streets.

THIRTY-FIRST WARD, SECTION 20. AVENUE P—REGULATING, GRADING, CURBING AND FLAGGING between East 15th st. and Ocean parkway. Area of assessment: Both sides of Avenue P, from East 15th st. to Ocean parkway and to the extent of half the block at intersecting street.

—that the same were confirmed by the Board of Assessors on May 31, 1911, and entered May 31, 1911, in the Record of Titles of Assessments, kept in the Bureau for the Collection of Assessments and Arrears of Taxes and Assessments and of Water Rents, and unless the amount assessed for benefit on any person or property shall be paid within sixty days after the date of said entry of the assessments, interest will be collected thereon, as provided by section 1019 of the Greater New York Charter.

Said section provides, in part, "If any such assessment shall remain unpaid for the period of sixty days after the date of entry thereof in the said Record of Titles of Assessments, it shall be the duty of the officer authorized to collect and receive the amount of such assessment, to charge, collect and receive interest thereon at the rate of seven per centum per annum, to be calculated to the date of payment, from the date when such assessment became a lien, as provided by section 159 of this act."

Section 159 of this act provides * * * "An assessment shall become a lien upon the real estate affected thereby ten days after its entry in the said record."

The above assessments are payable to the Collector of Assessments and Arrears at the Bureau for the Collection of Assessments and Arrears of Taxes and Assessments and of Water Rents, in the Mechanics Bank Building, Court and Montague sts., Borough of Brooklyn, between the hours of 9 a. m. and 2 p. m., and on Saturdays from 9 a. m. to 12 m., and all payments made thereon or before July 31, 1911, will be exempt from interest as above provided, and after that date will be subject to a charge of interest at the rate of seven per centum per annum from the date when such assessments became liens to the date of payment.

WILLIAM A. PRENDERGAST, Comptroller, City of New York, Department of Finance, Comptroller's Office, May 31, 1911. j2,13

NOTICE TO PROPERTY OWNERS.

IN PURSUANCE OF SECTION 1018 OF THE Greater New York Charter, the Comptroller of the City of New York hereby gives public notice to all persons, owners of property, affected by the following assessments for LOCAL IMPROVEMENTS in the BOROUGH OF THE BRONX:

TWENTY-THIRD WARD, SECTION 9. EAST ONE HUNDRED AND SIXTY-FIRST STREET—REGULATING AND RE-REGULATING, GRADING AND REGRADING, SETTING AND RESETTING CURBSTONES, FLAGGING AND REFLAGGING SIDEWALKS, LAYING CROSSWALKS, BUILDING APPROACHES AND PLACING FENCES, from 3d to Brook ave. Area of assessment: Both sides of 161st st., from 3d to Brook ayes., and to the extent of half the block at the intersecting avenues.

TWENTY-THIRD WARD, SECTION 10. EDGEWATER ROAD—REGULATING, GRADING, SETTING CURBSTONES, FLAGGING SIDEWALKS, LAYING CROSSWALKS, BUILDING APPROACHES AND PLACING FENCES, from Garrison ave. (or Mohawk ave.) to Seneca ave. Area of assessment: Both sides of Edgewater road, from Garrison ave. to Seneca ave., and to the extent of half the block at the intersecting avenues.

FOX STREET—REGULATING, GRADING, SETTING CURBSTONES, FLAGGING SIDEWALKS, LAYING CROSSWALKS, BUILDING APPROACHES AND PLACING FENCES, from 156th st. to Longwood ave. Area of assessment: Both sides of Fox st. from 156th st. to Longwood ave., and to the extent of half the block at the intersecting streets.

WHITLOCK AVENUE—REGULATING, GRADING, SETTING CURBSTONES, FLAGGING SIDEWALKS, LAYING CROSSWALKS, BUILDING APPROACHES AND PLACING FENCES, from Leggett to Longwood ave. Area of assessment: Both sides of Whitlock ave., from Leggett to Longwood ayes., and to the extent of half the block at the intersecting avenues.

TWENTY-FOURTH WARD, SECTION 11. HAWKSTONE STREET—REGULATING, GRADING, SETTING CURBSTONES, FLAGGING SIDEWALKS, LAYING CROSSWALKS, BUILDING APPROACHES, DRAINS, WALLS AND ERECTING FENCES, from Walton ave. to the Grand Boulevard and Concourse. Area of assessment: Both sides of Hawkstone st., from Walton ave. to the Grand Boulevard and Concourse, and to the extent of half the block at the intersecting streets.

TWENTY-FOURTH WARD, ANNEXED TERRITORY.

TEMPORARY SEWER IN BARTHOLDI STREET—Between White Plains road and a point about 115 feet east of Cruger ave., and in CRUGER AVENUE, between Bartholdi st. and Magenta st. Area of assessment affects Associated Laces Makers' Company's Map, Lots 51 to 61, inclusive, 62½, 65, 103 to 108, inclusive, 111 to 115, inclusive, 115½, 131 and 132.

—that the same were confirmed by the Board of Assessors on May 31, 1911, and entered May 31, 1911, in the Record of Titles of Assessments, kept in the Bureau for the Collection of Assessments and Arrears of Taxes and Assessments and of Water Rents, and unless the amount assessed for benefit on any person or property shall be paid within sixty days after the date of said entry of the assessment, interest will be collected thereon, as provided by section 1019 of the Greater New York Charter.

Said section provides that, "If any such assessment shall remain unpaid for the period of sixty days after the date of entry thereof in the said Record of Titles of Assessments, it shall be the duty of the officer authorized to collect and receive the amount of such assessment, to charge, collect and receive interest thereon at the rate of seven per centum per annum, to be calculated to the date of payment, from the date when such assessment became a lien, as provided by section 159 of this act."

Section 159 of this act provides * * * "An assessment shall become a lien upon the real estate affected thereby ten days after its entry in the said record."

The above assessments are payable to the Collector of Assessments and Arrears at the Bureau for the Collection of Assessments and Arrears of Taxes and Assessments and of Water Rents, in the Municipal Building, corner of 177th st. and 3d ave., Borough of The Bronx, between the hours of 9 a. m. and 2 p. m., and on Saturdays from 9 a. m. to 12 m., and all payments made thereon or before July 31, 1911, will be exempt from interest, as above provided, and after that date will be subject to a charge of interest at the rate of seven per centum per annum from the date when above assessments became liens to the date of payment.

WM. A. PRENDERGAST, Comptroller, City of New York, Department of Finance, Comptroller's Office, May 31, 1911. j2,13

BOARD MEETINGS.

Board of Aldermen.

The Board of Aldermen meets in the Aldermanic Chamber, City Hall, every Tuesday, at 1.30 o'clock p. m.
P. J. SCULLY, City Clerk and Clerk to the Board of Aldermen.

Board of Estimate and Apportionment.

The Board of Estimate and Apportionment meets in the Old Council Chamber (Room 16), City Hall, every Thursday, at 10.30 o'clock a. m.

JOSEPH HAAG, Secretary.

Commissioners of Sinking Fund.

The Commissioners of the Sinking Fund meet in the Meeting Room (Room 16), City Hall, on Wednesdays, at 11 a. m., at call of the Mayor.
HENRY J. WALSH, Deputy Chamberlain, Secretary.

Board of Revision of Assessments.

The Board of Revision of Assessments meets in the Meeting Room (Room 16), City Hall, every Friday, at 11 a. m., upon notice of the Chief Clerk.

JOHN KORB, JR., Chief Clerk.

Board of City Record.

The Board of City Record meets in the City Hall, at call of the Mayor.

DAVID FERGUSON, Supervisor, Secretary.

COMMISSIONERS OF THE SINKING FUND.

NOTICE IS HEREBY GIVEN THAT THE public hearing in the matter of the new plan layout for the improvement of the waterfront in the vicinity of West Washington Market, between Jane st. and W. 13th st., in the Borough of Manhattan, made and adopted by the Commissioner of Docks in accordance with law April 23, 1911, and submitted to the Commissioners of the Sinking Fund for approval, will be continued at 11 o'clock in the forenoon in Room 16, City Hall, Borough of Manhattan, on Wednesday, June 14, 1911.

The following is a technical description of the proposed amendments.

The proposed amendments to the amended new plans consist in the establishment of two piers, each 80 feet in width, one adjacent to the northerly side of Pier 52, and the other adjacent to the southerly side of Pier 53, with a slip between, 355 feet in width and 1,000 feet in depth, measured at right angles to the pier-head line, as modified by the Secretary of War in 1897.

The establishment of a bulkhead line, beginning at the intersection of the present established bulkhead line north of the new West Washington Market, adopted by the Commissioners of the Sinking Fund April 29, 1904, with the southerly side of Pier 53, North River.

Running thence inshore in the easterly prolongation of the southerly side of Pier 53 to an intersection with a line drawn parallel with the pier-head line and distant 1,000 feet easterly therefrom.

Thence southerly and parallel with and distant 1,000 feet easterly from that portion of the pier-head line northerly of the northerly side of Pier 52 to an intersection with the easterly prolongation of the northerly side of Pier 52.

Thence westerly along the easterly prolongation of the northerly side of Pier 52 to the intersection with the established bulkhead line southerly of the new West Washington Market, adopted by the Commissioners of the Sinking Fund June 14, 1897.

Also, the establishment of a marginal street, wharf or place, bounded and described as follows:

Beginning at the intersection of the proposed bulkhead line with the established bulkhead line in the southerly side of Pier 53, and running thence northeasterly to the intersection of the northerly line of Little West 12th st., with the easterly line of the established marginal street, wharf or place, adopted by the Commissioners of the Sinking Fund April 29, 1904.

Thence northerly along the said line to an intersection with the centre line of the block between Little West 12th st. and W. 13th st.

Thence easterly along the centre line of the block between Little West 12th st. and W. 13th st. to the easterly line of Washington st.

Thence southerly along the easterly line of Washington st. to the southerly line of Horatio st.

Thence westerly along the southerly line of Horatio st. to the easterly line of West st.

Thence southerly along the easterly line of West st. to the southerly line of Jane st.

Thence westerly along the westerly prolongation of the southerly line of Jane st. to the easterly line of the established marginal street, wharf or place, adopted by the Commissioners of the Sinking Fund June 14, 1897.

Thence northerly along the easterly line of said marginal street, wharf or place to the proposed bulkhead line.

Thence easterly, northerly and westerly along the proposed bulkhead line to the point or place of beginning.

W. J. GAYNOR, Chairman, Commissioners of the Sinking Fund. m31,j14

DEPARTMENT OF EDUCATION.

DEPARTMENT OF EDUCATION, CORNER OF PARK AVENUE AND 59TH ST., BOROUGH OF MANHATTAN, CITY OF NEW YORK.

SEALED BIDS OR ESTIMATES WILL BE received by the Superintendent of School Buildings at the above office of the Department of Education until eleven o'clock a. m., on

MONDAY, JUNE 19, 1911,

Borough of The Bronx,

No. 3. FOR ALTERATIONS, REPAIRS, ETC., AT PUBLIC SCHOOLS 6, 12, 13, 14, 16, 17, 19, 21 AND 41, BOROUGH OF THE BRONX.

The time allowed to complete the whole work on each school will be 55 working days, as provided in the contract.

The amount of security required is as follows: P. S. 6, \$200; P. S. 12, \$200; P. S. 13, \$200; P. S. 14, \$200; P. S. 16, \$200; P. S. 17, \$200; P. S. 19, \$200; P. S. 21, \$100; P. S. 41, \$300.

A separate proposal must be submitted for each school and award will be made thereon.

Borough of Manhattan.

No. 4. FOR ALTERATIONS AND REPAIRS TO HEATING AND VENTILATING APPARATUS IN PUBLIC SCHOOLS 1, 2, 4, 7, 12, 13, 20, 21, 22, 31, 34, 35, 42, 65, 92, 106, 110, 137, 147, 160, 161 AND 174, BOROUGH OF MANHATTAN.

The time allowed to complete the whole work on each school will be until September 1, 1911, as provided in the contract.

The amount of security required is as follows: P. S. 1, \$100; P. S. 2, \$300; P. S. 4, \$100; P. S. 7, \$100; P. S. 12, \$600; P. S. 13, \$300; P. S. 20, \$300; P. S. 21, \$100; P. S. 22, \$200; P. S. 31, \$200; P. S. 34, \$200; P. S. 35, \$400; P. S. 42, \$200; P. S. 65, \$200; P. S. 92, \$100;

P. S. 106, \$100; P. S. 110, \$100; P. S. 137, \$100; P. S. 147, \$200; P. S. 160, \$300; P. S. 161, \$200; P. S. 174, \$200.

A separate proposal must be submitted for each school and award will be made thereon.

No. 5. FOR ALTERATIONS AND REPAIRS TO HEATING AND VENTILATING APPARATUS IN PUBLIC SCHOOLS 5, 30, 37, 46, 57, 81, 83, 109, 119, 169, 171 AND WADLEIGH HIGH SCHOOL, BOROUGH OF MANHATTAN.

The time allowed to complete the whole work on each school will be until September 1, 1911, as provided in the contract.

The amount of security required is as follows: P. S. 5, \$100; P. S. 30, \$100; P. S. 37, \$200; P. S. 46, \$100; P. S. 57, \$100; P. S. 81, \$100; P. S. 83, \$100; P. S. 109, \$100; P. S. 119, \$100; P. S. 169, \$100; P. S. 171, \$200; W. H. S., \$200.

A separate proposal must be submitted for each school and award will be made thereon.

No. 6. FOR THE GENERAL CONSTRUCTION, ETC., OF NEW PUBLIC SCHOOL 61, ON THE SOUTHERLY SIDE OF E. 12TH ST., ABOUT 82 FEET EAST OF AVENUE B, BOROUGH OF MANHATTAN.

The time allowed to complete the whole work will be 390 working days as provided in the contract.

The amount of security required is \$100,000.

No. 7. ITEM 2. FOR INSTALLING TEMPERATURE REGULATION IN ADDITIONS TO AND ALTERATIONS IN PUBLIC SCHOOL 7, ON THE SOUTHERLY SIDE OF VAN ALST AVE., ABOUT 106 FEET EAST OF FLUSHING AVE., ASTORIA, BOROUGH OF QUEENS.

The time allowed to complete the whole work will be 90 working days, as provided in the contract.

The amount of security required is \$2,000.

No. 8. FOR FIRE PROTECTION ALTERATIONS AT PUBLIC SCHOOLS 8, 11, 20, 35, 44, 46 AND 66, BOROUGH OF QUEENS.

The time allowed to complete the whole work on each school will be until September 1, 1911, as provided in the contract.

The amount of security required is as follows: P. S. 8, \$5,000; P. S. 11, \$5,000; P. S. 20, \$4,500; P. S. 35, \$4,500; P. S. 44, \$3,500; P. S. 46, \$700; P. S. 66, \$800.

A separate proposal must be submitted for each school and award will be made thereon.

On Nos. 3, 4, 5 and 8, the bidders must state the price of each item, by which the bids will be tested.

On Nos. 6 and 7, the bids will be compared and the contract will be awarded in a lump sum to the lowest bidder on each contract.

Blank forms, plans and specifications may be obtained or seen at the office of the Superintendent, at Estimating Room, 9th floor, Hall of the Board of Education, Park ave. and 59th st., Borough of Manhattan, and also at Branch Office, 69 Broadway, Flushing, Borough of Queens, for work for their respective Boroughs.

C. B. J. SNYDER, Superintendent of School Buildings.

Dated June 7, 1911. j7,19

See General Instructions to Bidders on the last page, last column, of the "City Record."

DEPARTMENT OF EDUCATION, CORNER OF PARK AVENUE AND 59TH ST., BOROUGH OF MANHATTAN, CITY OF NEW YORK.

SEALED BIDS OR ESTIMATES WILL BE received by the Superintendent of School Buildings at the above office of the Department of Education until 11 o'clock a. m., on

MONDAY, JUNE 19, 1911.

Various Boroughs.

No. 9. FOR FURNISHING AND DELIVERING MATERIALS FOR THE USE OF MECHANICS (ELECTRICAL DIVISION, BUILDING BUREAU), IN THE PUBLIC SCHOOLS OF THE CITY OF NEW YORK, IN THE BOROUGH OF MANHATTAN, THE BRONX, BROOKLYN, QUEENS AND RICHMOND.

The time for the delivery of the materials and the performance of the contract is by or before the 31st day of December, 1911.

Security: Each bid or estimate must be accompanied by a certified check or cash to the amount of two and a half per centum (2½%) of the amount of the total aggregate cost of all items bid upon.

In case the aggregate cost of all items awarded to any one contractor is less than one thousand dollars (\$1,000), no bond, contract or sureties will be necessary for such contractor. In case the aggregate cost of all items bid upon by one contractor is less than five hundred dollars (\$500) no sureties need be provided by such contractor when bidding.

Only one bid will be received from a bidder for each item.

Note—The attention of all intending bidders is expressly called to pages 1, 2 and 3 of the printed specifications.

The bidders must state the price of each item contained in the printed specifications, by which the bids will be tested.

Award will be made to the lowest bidder on each item.

Delivery will be required to be made at the time and in the manner and in such quantities as may be directed.

Blank forms, printed specifications and further information may be obtained at the office of the Superintendent of School Buildings, at Estimating Room, 9th floor, Hall of the Board of Education, 59th st. and Park ave., Borough of Manhattan.

Dated June 7, 1911.

C. B. J. SNYDER, Superintendent of School Buildings.

See General Instructions to Bidders on the last page, last column, of the "City Record."

DEPARTMENT OF EDUCATION, CORNER OF PARK AVENUE AND 59TH ST., BOROUGH OF MANHATTAN, CITY OF NEW YORK.

SEALED BIDS OR ESTIMATES WILL BE received by the Superintendent of School Buildings at the above office of the Department of Education until 11 o'clock a. m., on

MONDAY, JUNE 19, 1911.

Borough of Brooklyn.

No. 1. FOR ALTERATIONS, REPAIRS, ETC., AT PUBLIC SCHOOLS 21, 24, 25, 26, 36, 43, 53, 55, 68, 75, 86, 88, 117, 123, 141, 145 AND 148, BOROUGH OF BROOKLYN.

The time allowed to complete the whole work on each school will be 55 working days, as provided in the contract.

The amount of security required is as follows: P. S. 21, \$600; P. S. 24, \$400; P. S. 25, \$400; P. S. 26, \$400; P. S. 36, \$600; P. S. 43, \$500; P. S. 53, \$300; P. S. 55, \$300; P. S. 68, \$700; P. S. 75, \$500; P. S. 86, \$500; P. S. 88, \$600; P. S. 117, \$900; P. S. 123, \$700; P. S. 141, \$700; P. S. 145, \$1,200; P. S. 148, \$300.

A separate proposal must be submitted for each school and award will be made thereon.

No. 2. ITEM 2. FOR INSTALLING TEMPERATURE REGULATION IN NEW PUBLIC SCHOOL 165, ON LOT AND HOPKINSON AVES. AND AMBOY ST., BOROUGH OF BROOKLYN.

The time allowed to complete the whole work will be 100 working days as provided in the contract.

The amount of security required is \$1,600.

On No. 1, the bidders must state the price of each item, by which the bids will be tested.

On No. 2, the bids will be compared and the contract will be awarded in a lump sum to the lowest bidder.

Blank form, plans and specifications may be obtained or seen at the office of the Superintendent, at Estimating Room, Hall of Board of Education, Park ave. and 59th st., Borough of Manhattan, and also at Branch Office, 131 Livingston st., Borough of Brooklyn.

C. B. J. SNYDER, Superintendent of School Buildings.

Dated June 7, 1911. j7,19

See General Instructions to Bidders on the last page, last column, of the "City Record."

DEPARTMENT OF EDUCATION, CORNER OF PARK AVENUE AND 59TH ST., BOROUGH OF MANHATTAN, CITY OF NEW YORK.

SEALED BIDS OR ESTIMATES WILL BE received by the Superintendent of School Supplies at the above office of the Department of Education until 3 p. m., on

WEDNESDAY, JUNE 14, 1911.

No. 1. FOR FURNISHING ALL REQUIRED MATERIAL, REPAIRING, TRANSFERRING AND ERECTING GYMNASIUM APPARATUS, KINDERGARTEN TENTS, AWNINGS, FRAMES, SAND BINS, LARGE AND SMALL SWING FRAMES, PORTABLE HOUSES, AND ALL OTHER MATERIAL INCLUDED IN THE EQUIPMENT OF OPEN-AIR PLAY GROUNDS, IN THE BOROUGH OF MANHATTAN, THE BRONX AND BROOKLYN.

The time for furnishing and delivering the materials and the completion of the work, as provided in the contract, will be on or before July 3, 1911.

No. 2. TAKING DOWN, REMOVING, TRANSFERRING AND STORING ALL GYMNASIUM APPARATUS, KINDERGARTEN TENTS, AWNINGS, FRAMES, SAND BINS, LARGE AND SMALL SWING FRAMES, PORTABLE HOUSES, AND ALL OTHER MATERIAL INCLUDED IN EQUIPMENT OF OPEN-AIR PLAYGROUNDS, IN THE BOROUGH OF MANHATTAN, THE BRONX AND BROOKLYN.

The time for the completion of the work and the full performance of the contract is by or before September 9, 1911.

The amount of security required is fifty per cent. (50%) of the amount of the bid or estimate.

The bidder will state the price of each item or article contained in the specifications and schedules herein contained or hereto annexed, by which the bids will be tested.

Award will be made to the lowest aggregate bidder on Items Nos. 1 and 2 for each Borough, as provided in the contract.

Blank forms and further information may be obtained at the office of the Superintendent of School Supplies, Board of Education, the Borough of Manhattan, southwest corner of Park ave. and 59th st.

PATRICK JONES, Superintendent of School Supplies.

Dated June 3, 1911. j3,14

See General Instructions to Bidders on the last page, last column, of the "City Record."

DEPARTMENT OF EDUCATION, CORNER OF PARK AVENUE AND 59TH ST., BOROUGH OF MANHATTAN, CITY OF NEW YORK.

SEALED BIDS OR ESTIMATES WILL BE received by the Superintendent of School Supplies at the above office of the Department of Education until 3 p. m., on

WEDNESDAY, JUNE 14, 1911.

FOR FURNISHING AND DELIVERING TO THE DEPARTMENT OF EDUCATION, 35,800 GROSS TONS OF ANTHRACITE COAL, MORE OR LESS, FOR USE IN THE SCHOOLS IN THE BOROUGH OF BROOKLYN, AND FOR THE SEVERAL OFFICES AND DEPARTMENTS THEREOF.

The time for the delivery of said coal, and supplies, and the performance of the contract, is by or before April 30, 1912.

The amount of the security required is fifty per cent. (50%) of the amount of the bid or estimate.

The bidder will state the price per gross ton, by which the bids will be tested.

Separate bids must be submitted for each district.

Contracts will, if awarded, be awarded to the lowest bidder for each district.

Delivery will be required to be made at the time and in the manner and in such quantities as may be directed.

Blank forms and further information may be obtained at the office of the Superintendent of School Supplies, Board of Education, southwest corner of Park ave. and 59th st.

Dated June 3, 1911.

PATRICK JONES, Superintendent of School Supplies.

See General Instructions to Bidders on the last page, last column, of the "City Record."

DEPARTMENT OF EDUCATION, CORNER OF PARK AVENUE AND 59TH ST., BOROUGH OF MANHATTAN, CITY OF NEW YORK.

SEALED BIDS OR ESTIMATES WILL BE received by the Superintendent of School Buildings at the above office of the Department of Education until 11 o'clock a. m., on

MONDAY, JUNE 12, 1911.

Borough of the Bronx.

No. 5. FOR ALTERATIONS, REPAIRS, ETC., AT PUBLIC SCHOOLS 1, 2, 3, 4, 5, 8, 11, 18, 26, 28, 31, 32, 33 AND 42, BOROUGH OF THE BRONX.

The time allowed to complete the whole work on each school will be 55 working days as provided in the contract.

The amount of security required is as follows: P. S. 1, \$200; P. S. 2, \$400; P. S. 3, \$600; P. S. 4, \$700; P. S. 5, \$100; P. S. 8, \$100; P. S. 11, \$300; P. S. 18, \$100; P. S. 26, \$100; P. S. 28, \$300; P. S. 31, \$200; P. S. 32, \$200; P. S. 33, \$300; P. S. 42, \$100.

A separate proposal must be submitted for each school, and award will be made thereon.

Borough of Manhattan.

No. 6. FOR NEW FIREPROOF MAIN STAIRS AT PUBLIC SCHOOLS 2, 19, 36, 77, 79 AND 141, BOROUGH OF MANHATTAN.

The time allowed to complete the whole work on each school will be 200 working days as provided in the contract.

The amount of security required is as follows: P. S. 2, \$2,000; P. S. 19, \$2,600; P. S. 36, \$2,600; P. S. 77, \$4,000; P. S. 79, \$1,600; P. S. 141, \$2,400.

A separate proposal must be submitted for each school, and award will be made thereon.

No. 7. FOR NEW METAL CEILINGS, ETC., AT PUBLIC SCHOOLS 53, 59, 78, 82 AND WASHINGTON IRVING HIGH SCHOOL (E. 12TH ST.), BOROUGH OF MANHATTAN.

The time allowed to complete the whole work on each school will be until September 1, 1911, as provided in the contract.

The amount of security required is as follows: P. S. 53, \$300; P. S. 59, \$100; P. S. 78, \$1,800; P. S. 82, \$500; W. I. H. S., \$500.

A separate proposal must be submitted for each school, and award will be made thereon.

No. 8. FOR REPAIRS, ALTERATIONS AND ADDITIONS TO THE ELECTRIC EQUIPMENT IN PUBLIC SCHOOLS 2, 7,

34, 43 and 160, BOROUGH OF MANHATTAN.

The time allowed to complete the whole work on each school will be 60 working days, as provided in the contract.

The amount of security required is as follows: P. S. 2, \$1,000; P. S. 7, \$2,000; P. S. 34, \$2,000; P. S. 43, \$800; P. S. 160, \$600.

A separate proposal must be submitted for each school, and award will be made thereon.

No. 9. FOR REPAIRS, ALTERATIONS AND ADDITIONS TO THE ELECTRIC EQUIPMENT IN PUBLIC SCHOOLS 6, 57, 58 and 74, BOROUGH OF MANHATTAN.

The time allowed to complete the whole work on each school will be to August 31, 1911, as provided in the contract.

The amount of security required is as follows: P. S. 6, \$600; P. S. 57, \$1,600; P. S. 58, \$2,000; P. S. 74, \$600.

A separate proposal must be submitted for each school, and award will be made thereon.

No. 10. FOR ALTERATIONS AND REPAIRS TO HEATING AND VENTILATING APPARATUS IN PUBLIC SCHOOLS 32, 33, 51, 54, 56, 87, 93, 94, 141, 166, 179, DEWITT CLINTON HIGH SCHOOL AND HIGH SCHOOL OF COMMERCE, BOROUGH OF MANHATTAN.

The time allowed to complete the whole work on each school will be until September 1, 1911, as provided in the contract.

The amount of security required is as follows: P. S. 32, \$100; P. S. 33, \$100; P. S. 51, \$100; P. S. 54, \$100; P. S. 56, \$100; P. S. 87, \$200; P. S. 93, \$300; P. S. 94, \$200; P. S. 141, \$300; P. S. 166, \$100; P. S. 179, \$100; D. W. C. H. S., \$300; H. S. C., \$300.

A separate proposal must be submitted for each school and award will be made thereon.

On Nos. 5, 6, 7, 8, 9 and 10, the bidders must state the price of each item, by which the bids will be tested.

Blank forms, plans and specifications may be obtained or seen at the office of the Superintendent, at Estimating Room, 9th floor, Hall of the Board of Education, Park avenue and 59th street, Borough of Manhattan.

C. B. J. SNYDER, Superintendent of School Buildings.

Dated May 31, 1911. m31,j12

See General Instructions to Bidders on the last page, last column, of the "City Record."

DEPARTMENT OF EDUCATION, CORNER OF PARK AVENUE AND 59TH ST., BOROUGH OF MANHATTAN, CITY OF NEW YORK.

SEALED BIDS OR ESTIMATES WILL BE received by the Superintendent of School Buildings at the above office of the Department of Education until 11 o'clock a. m., on

MONDAY, JUNE 12, 1911.

Borough of Brooklyn.

No. 1. FOR FIRE PROTECTION WORK, FIREPROOF STAIRWAYS, ETC., AT PUBLIC SCHOOLS 31, 57, 60, 61 AND 68, BOROUGH OF BROOKLYN.

The time allowed to complete the whole work on each school will be 55 working days as provided in the contract.

The amount of security required is as follows: P. S. 31, \$3,000; P. S. 57, \$4,000; P. S. 60, \$4,000; P. S. 61, \$3,500; P. S. 68, \$2,000.

A separate proposal must be submitted for each school and award will be made thereon.

No. 2. FOR SANITARY ALTERATIONS AT PUBLIC SCHOOLS 68, 88, 90, 105, 107 AND 108, BOROUGH OF BROOKLYN.

The time allowed to complete the whole work on each school will be 55 working days as provided in the contract.

The amount of security required is as follows: P. S. 68, \$1,600; P. S. 88, \$2,000; P. S. 90, \$600; P. S. 105, \$2,400; P. S. 107, \$1,000; P. S. 108, \$2,500.

A separate proposal must be submitted for each school, and award will be made thereon.

No. 3. FOR ITEM 1. INSTALLING HEATING AND VENTILATING APPARATUS, AND ITEM 2. INSTALLING TEMPERATURE REGULATION IN NEW PUBLIC SCHOOL 171, ON THE SOUTHERLY SIDE OF RIDGEWOOD AVE., BETWEEN NICHOLS AND LINCOLN AVES., BOROUGH OF BROOKLYN.

The time allowed to complete the whole work of each item will be 100 working days as provided in the contract.

The amount of security required is as follows: Item 1, \$20,000; Item 2, \$1,400.

A separate proposal must be submitted for each item and award will be made thereon.

No. 4. ITEMS 3 AND 5. FOR FURNITURE, ETC., FOR NEW ADDITIONS TO ERASMUS HALL HIGH SCHOOL, ON FLATBUSH AVE., NEAR CHURCH AVE., BOROUGH OF BROOKLYN.

The time allowed to complete the whole work on each item will be 90 working days, as provided in the contract.

The amount of security required is as follows: Item 3, \$1,500; Item 5, \$4,000.

A separate proposal must be submitted for each item and award will be made thereon.

Alternate bid—On Item 3, the bidders will also make a separate alternate bid upon the same chairs, constructed with a book shelf underneath the seat, in lieu of the book rack on the back. Said shelf to be 10 by 10 inches, starting 1 inch from a vertical line dropped from the front edge of seat. Said shelf to average at least 4 inches vertical depth.

On Nos. 1, 2, 3 and 4, the bidders must state the price of each item, by which the bids will be tested.

Blank form, plans and specifications may be obtained or seen at the office of the Superintendent, at Estimating Room, 9th floor, Hall of the Board of Education, Park ave. and 59th st., Borough of Manhattan, and also at Branch Office, 131 Livingston st., Borough of Brooklyn.

C. B. J. SNYDER, Superintendent of School Buildings.

Dated May 31, 1911. m31,j12

See General Instructions to Bidders on the last page, last column, of the "City Record."

SUPREME COURT—FIRST DEPARTMENT.

FIRST DEPARTMENT.

In the matter of the application of The City of New York, relative to acquiring title, wherever the same has not been heretofore acquired for the same purpose in fee, to the lands, tenements and hereditaments required for the opening and extending of LACOMBE AVENUE, from the bulkhead line of the Bronx River to the bulkhead line of Westchester Creek; RANDALL AVENUE, from the bulkhead line of the Bronx River to the bulkhead line of Westchester Creek, and COMMONWEALTH AVENUE, from Patterson avenue to Lacombe avenue, in the Twenty-fourth Ward, Borough of The Bronx, City of New York.

NOTICE IS HEREBY GIVEN TO ALL PERSONS interested in the above-entitled proceeding, and to the owner or owners, occupant or occupants of all houses and lots and improved and unimproved lands affected thereby, and to all others whom it may concern, to wit:

First—That the undersigned Commissioners

of Estimate, have completed their estimate of damage, and that all persons interested in this proceeding, or in any of the lands, tenements and hereditaments and premises affected thereby, having any objection thereto, do file their said objections, in writing, duly verified, with them at their office, Nos. 90 and 92 West Broadway, in the Borough of Manhattan, in The City of New York, on or before the 30th day of June, 1911, and that the said Commissioners will hear parties so objecting, and for that purpose will be in attendance at their said office on the 5th day of July, 1911, at 1 o'clock p. m.

Second—That the undersigned Commissioner of Assessment has completed his estimate of benefit and that all persons interested in this proceeding, or in any of the lands, tenements and hereditaments and premises affected thereby, having any objection thereto, do file their said objections, in writing, duly verified, with him at his office, Nos. 90 and 92 West Broadway, in the Borough of Manhattan, in The City of New York, on or before the 30th day of June, 1911, and that the said Commissioner will hear parties so objecting, and for that purpose will be in attendance at his said office on the 6th day of July, 1911, at 1.30 o'clock p. m.

Third—That the Commissioner of Assessment has assessed any or all such lands, tenements and hereditaments and premises as are within the area of assessment fixed and prescribed as the area of assessment for benefit by the Board of Estimate and Apportionment on the 27th day of March, 1908, and that the said area of assessment includes all those lands, tenements and hereditaments and premises situate and being in the Borough of The Bronx, in The City of New York, which, taken together, are bounded and described as follows, viz.:

Beginning at a point on the northeasterly bulkhead line of Bronx River distant 600 feet northwesterly from the intersection of the northwesterly line of Randall avenue with the said bulkhead line, and running thence northwesterly at right angles to the said bulkhead line to the intersection with a line midway between Genner avenue and Ward avenue; thence northwesterly along the said line midway between Genner avenue and Ward avenue to a point distant 100 feet northwesterly from the northerly line of Seward avenue; thence eastwardly and parallel with Seward avenue to the intersection with a line midway between Harrod avenue and Metcalf avenue; thence southwardly along the said line midway between Harrod avenue and Metcalf avenue to the intersection with a line midway between Seward avenue and Randall avenue; thence eastwardly along the said line midway between Seward avenue and Randall avenue to the intersection with a line midway between Allaire avenue and Farrington avenue; thence northwardly along the said line midway between Allaire avenue and Farrington avenue, a distance of 530 feet; thence eastwardly and parallel with Randall avenue to the intersection with the high water line of Westchester Creek; thence southwardly along the said high water line to the intersection with the prolongation of the northwesterly bulkhead line of Westchester Creek; thence southwardly along the said bulkhead line to a point distant 350 feet southwesterly from the intersection of the southwesterly line of Lacombe avenue with the said bulkhead line of Westchester Creek; thence northwesterly and westwardly and always 350 feet distant from and parallel with the southwesterly and southerly lines of Lacombe avenue to the intersection with a line midway between St. Lawrence avenue and Commonwealth avenue; thence southwardly along the said line midway between St. Lawrence avenue and Commonwealth avenue to a point distant 100 feet southerly from the southerly line of Patterson avenue; thence westwardly and parallel with Patterson avenue to the intersection with a line midway between Commonwealth avenue and Rosedale avenue; thence northwardly along the said line midway between Commonwealth avenue and Rosedale avenue to the intersection with a line midway between Lacombe avenue and Patterson avenue; thence westwardly along the said line midway between Lacombe avenue and Patterson avenue and the prolongation thereof to the intersection with a line distant 3

York, in the County Court House, in the Borough of Manhattan, City of New York, on the 21st day of June, 1911, at the opening of Court on that day, or as soon thereafter as counsel can be heard, for the appointment of Commissioners of Estimate and one Commissioner of Assessment in the above-entitled proceeding.

The nature and extent of the improvement hereby intended is the acquisition of title in fee by the City of New York, for the use of the public, to all the lands and premises, together with the buildings thereon and the appurtenances thereunto belonging, required for the opening and extending of Waterbury avenue, from Westchester avenue to Zerega avenue; of Newbold avenue, from Virginia avenue to Zerega avenue; of Ellis avenue, from Virginia avenue to Zerega avenue; of Powell avenue, from Virginia avenue to Zerega avenue, and of Gleason avenue from Metcalf avenue to Zerega avenue, in the Twenty-fourth Ward, in the Borough of The Bronx, City of New York, being the following-described pieces or parcels of land:

Waterbury Avenue.

Beginning at a point in the southern line of Westchester avenue distant 566.12 feet easterly from the intersection of said line with the eastern line of Castle Hill avenue;

1. Thence northeasterly along the southern line of Westchester avenue for 125.56 feet;
2. Thence easterly deflecting 39° 34' 50" to the right for 124.83 feet;
3. Thence easterly deflecting 2° 05' 53" to the left for 80.0 feet;
4. Thence easterly deflecting 0° 06' 08" to the right for 780.04 feet;
5. Thence southerly deflecting 90° to the right for 80.0 feet;
6. Thence westerly deflecting 90° to the right for 780.04 feet;
7. Thence westerly deflecting 0° 08' 15" to the left for 80.0 feet;
8. Thence northerly for 224.39 feet to the point of beginning.

Newbold Avenue.

Parcel "A."

Beginning at a point in the southern line of East One Hundred and Seventy-seventh street distant 356.92 feet southeasterly from the intersection of said line with the southern line of the Public Place at the intersection of Westchester avenue with East One Hundred and Seventy-seventh street;

1. Thence southeasterly along the southern line of East One Hundred and Seventy-seventh street for 145.13 feet;
2. Thence southerly deflecting 148° 53' 00" to the right for 702.20 feet;
3. Thence northerly deflecting 81° 02' 35" to the right for 60.74 feet;
4. Thence easterly deflecting 98° 57' 25" to the right for 587.41 feet;
5. Thence northerly for 15.0 feet to the point of beginning.

Parcel "B."

Beginning at a point in the western line of Castle Hill avenue distant 237.78 feet southerly from the intersection of said line with the southern line of Westchester avenue;

1. Thence southerly along the western line of Castle Hill avenue for 60.05 feet;
2. Thence westerly deflecting 90° to the right for 1,757.74 feet;
3. Thence southerly deflecting 90° to the left for 15.0 feet to the northern line of East One Hundred and Seventy-seventh street;
4. Thence northerly along last-mentioned line for 145.13 feet;
5. Thence easterly for 1,880.86 feet to the point of beginning.

Parcel "C."

Beginning at a point in the easterly line of Castle Hill avenue distant 234.26 feet southerly from the intersection of said line with the southern line of Westchester avenue;

1. Thence southerly along the eastern line of Castle Hill avenue for 60.03 feet;
2. Thence easterly deflecting 90° to the left for 1,630.08 feet;
3. Thence northerly deflecting 90° to the left for 60.0 feet;
4. Thence westerly for 1,630.87 feet to the point of beginning.

Ellis Avenue.

Beginning at a point in the southern line of East One Hundred and Seventy-seventh street distant 990.93 feet southeasterly from the intersection of said line with the southern line of the Public Place at the intersection of Westchester avenue with East One Hundred and Seventy-seventh street;

1. Thence southerly along the southern line of East One Hundred and Seventy-seventh street for 116.10 feet;
2. Thence westerly deflecting 148° 53' 00" to the right for 1,101.13 feet;
3. Thence northerly deflecting 81° 02' 35" to the right for 60.74 feet;
4. Thence easterly for 1,011.19 feet to the point of beginning.

Parcel "B."

Beginning at a point in the western line of Castle Hill avenue distant 503.96 feet southerly from the intersection of said line with the southern line of Westchester avenue;

1. Thence southerly along the western line of Castle Hill avenue for 60.0 feet;
2. Thence westerly deflecting 90° to the right for 1,316.86 feet;
3. Thence southerly deflecting 90° to the left for 15.0 feet to the northern line of East One Hundred and Seventy-seventh street;
4. Thence northerly along last-mentioned line for 145.13 feet;
5. Thence easterly for 1,441.11 feet to the point of beginning.

Parcel "C."

Beginning at a point in the eastern line of Castle Hill avenue distant 500.42 feet southerly from the intersection of said line with the southern line of Westchester avenue;

1. Thence southerly along the eastern line of Castle Hill avenue for 60.0 feet;
2. Thence easterly deflecting 90° to the left for 1,630.08 feet;
3. Thence northerly deflecting 90° to the left for 60.0 feet;
4. Thence westerly for 1,630.08 feet to the point of beginning.

Powell Avenue.

Parcel "A."

Beginning at a point in the southern line of East One Hundred and Seventy-seventh street distant 1,817.35 feet southeasterly from the intersection of said line with the southern line of the Public Place at the intersection of Westchester avenue with East One Hundred and Seventy-seventh street;

1. Thence southeasterly along the southern line of East One Hundred and Seventy-seventh street for 229.63 feet;
2. Thence westerly deflecting 148° 53' 00" to the right for 1,899.01 feet;
3. Thence northerly deflecting 81° 02' 35" to the right for 60.74 feet;
4. Thence easterly deflecting 98° 57' 25" to the right for 1,711.87 feet;
5. Thence northerly for 58.67 feet to the point of beginning.

Parcel "B."

Beginning at a point in the western line of Castle Hill avenue distant 1,036.23 feet southerly from the intersection of said line with the southern line of Westchester avenue;

1. Thence southerly along the western line of Castle Hill avenue for 60.0 feet;
2. Thence westerly deflecting 90° to the right for 435.09 feet;

3. Thence southerly deflecting 90° to the left for 15.0 feet to the northern line of East One Hundred and Seventy-seventh street;
4. Thence northerly along last-mentioned line for 145.13 feet;
5. Thence easterly for 559.34 feet to the point of beginning.

Parcel "C."

Beginning at a point in the eastern line of Castle Hill avenue distant 1,032.69 feet southerly from the intersection of said line with the southern line of Westchester avenue;

1. Thence southerly along the eastern line of Castle Hill avenue for 60.0 feet;
2. Thence easterly deflecting 90° to the left for 1,630.08 feet;
3. Thence northerly deflecting 90° to the left for 60.0 feet;
4. Thence westerly for 1,630.08 feet to the point of beginning.

Gleason Avenue.

Parcel "A."

Beginning at a point in the southern line of East One Hundred and Seventy-seventh street distant 1,386.88 feet southerly from the intersection of said line with the southern line of the Public Place at the intersection of Westchester avenue with East One Hundred and Seventy-seventh street;

1. Thence southeasterly along the southern line of East One Hundred and Seventy-seventh street for 145.13 feet;
2. Thence westerly deflecting 148° 53' 00" to the right for 1,774.02 feet;
3. Thence westerly deflecting 0° 24' 42" to the right for 101.35 feet;
4. Thence westerly deflecting 0° 20' 02" to the left for 2,969.62 feet;
5. Thence northerly deflecting 89° 55' 29" to the right for 60.0 feet;
6. Thence easterly deflecting 90° 04' 31" to the right for 2,960.17 feet;
7. Thence easterly deflecting 0° 20' 28" to the right for 101.35 feet;
8. Thence easterly deflecting 0° 25' 08" to the left for 1,659.21 feet;
9. Thence northerly for 15.0 feet to the point of beginning.

Parcel "B."

Beginning at a point in the western line of Castle Hill avenue distant 770.10 feet southerly from the intersection of said line with the southern line of Westchester avenue;

1. Thence southerly along the western line of Castle Hill avenue for 60.0 feet;
2. Thence westerly deflecting 90° to the right for 770.04 feet;
3. Thence southerly deflecting 90° to the left for 78.95 feet to the northern line of East One Hundred and Seventy-seventh street;
4. Thence northerly along last-mentioned line for 268.87 feet;
5. Thence easterly for 1,000.22 feet to the point of beginning.

Parcel "C."

Beginning at a point in the eastern line of Castle Hill avenue distant 766.56 feet southerly from the intersection of said line with the southern line of Westchester avenue;

1. Thence southerly along the eastern line of Castle Hill avenue for 60.0 feet;
2. Thence easterly deflecting 90° to the left for 1,630.08 feet;
3. Thence northerly deflecting 90° to the left for 60.0 feet;
4. Thence westerly for 1,630.08 feet to the point of beginning.

Waterbury avenue, Newbold avenue, Ellis avenue, Powell avenue, and Gleason avenue, are shown on Section 47 of the Final Maps of the Borough of The Bronx, which maps were prepared by the President of the Borough of The Bronx under authority of Chapter 466 of the Laws of 1901 and amendatory acts and filed in the office of the President of the Borough of The Bronx, on April 29, 1909; in the office of the Register of the County of New York, on April 27, 1909, as Map No. 1326; and in the office of the Counsel to the Corporation of The City of New York on or about the same date in pigeon hole 116.

Powell avenue and Gleason avenue are shown on a map or plan entitled "Map or Plan showing, locating, laying out and the grades of the streets within the area bounded by Randall avenue, Havemeyer avenue, Seward avenue, Castle Hill avenue, Lafayette avenue, Olmstead avenue, Ludlow avenue, Castle Hill avenue, Haviland avenue, Havemeyer avenue, Ellis avenue, Zerega avenue, Watson avenue, and the United States bulkhead line of Westchester Creek, in the Twenty-fourth Ward, Borough of The Bronx, City of New York. Prepared by the President of the Borough of The Bronx under authority of Chapter 466 of the Laws of 1901." Which map was filed in the office of the President of the Borough of The Bronx, on April 29, 1909; in the office of the Register of the County of New York, on April 27, 1909, as Map No. 1328; and in the office of the Counsel to the Corporation of The City of New York, on April 27, 1909, in pigeon hole 116.

Gleason avenue is also shown on Section 39 of the Final Maps of the Borough of The Bronx, which maps were prepared by the President of the Borough of The Bronx under authority of Chapter 466 of the Laws of 1901 and amendatory acts and filed in the office of the President of the Borough of The Bronx, on November 10, 1908; in the office of the Register of the County of New York, on November 9, 1908, as Map No. 1302 and in the office of the Counsel to the Corporation of The City of New York, on or about the same date in pigeon hole 110.

Land taken from Waterbury avenue, Newbold avenue, Ellis avenue, Powell avenue and Gleason avenue is located east of the Bronx River.

The Board of Estimate and Apportionment on the 12th day of March, 1909, duly fixed and determined the area of assessment for benefit in this proceeding as follows:

Beginning at a point on the prolongation of a line distant 100 feet northerly from and parallel with the northerly line of Wellington avenue, the said distance being measured at right angles to the line of Wellington avenue, distant 100 feet easterly from the easterly line of Zerega avenue, and running thence southerly and parallel with Zerega avenue to the intersection with the prolongation of a line midway between Powell avenue and Haviland avenue; thence westerly along the said line midway between Powell avenue and Haviland avenue and along the prolongations of the said line, to a point distant 100 feet westerly from the westerly line of Metcalf avenue; thence northwardly and parallel with Metcalf avenue to the intersection with a line bisecting the angle formed by the intersection of the prolongations of the southerly line of Westchester avenue and the northerly line of Gleason avenue, as these streets are laid out westerly from White Plains road; thence easterly along the said bisecting line to the intersection with a line distant 100 feet westerly from and parallel with the westerly line of Virginia avenue; the said distance being measured at right angles to the line of Virginia avenue; thence northwardly along the said line parallel with Virginia avenue to the intersection with a line bisecting the angle formed by the intersection of the prolongations of the southerly line of Westchester avenue and the northerly line of Newbold avenue, as these streets are laid out between Pugsley avenue and Castle Hill avenue; thence easterly along the said bisecting line to a point distant 100 feet easterly from the easterly line of Castle Hill avenue, the said distance being measured at right angles to the line of Castle Hill avenue; thence northwardly at

right angles to Westchester avenue to a point distant 100 feet northerly from its northerly line; thence easterly and always parallel with and distant 100 feet from the northerly and northerly lines of Westchester avenue to the intersection with a line at right angles to Westchester avenue, and passing through a point on its southeasterly side distant 100 feet northerly from the northerly line of Wellington avenue, the said distance being measured at right angles to the line of Wellington avenue; thence southeasterly along the said line at right angles to Westchester avenue to its southeasterly side; thence easterly and parallel with Wellington avenue and the prolongation thereof to the point or place of beginning.

Dated New York, June 8, 1911.
ARCHIBALD R. WATSON, Corporation Counsel, Hall of Records, Borough of Manhattan, City of New York. j8,19

FIRST DEPARTMENT.

In the matter of the application of The City of New York, relative to acquiring title wherever the same has not been heretofore acquired for the same purpose in fee, to the lands, tenements and hereditaments required for the opening and extending of GRAND AVENUE, from Burnside avenue to Fordham road; of WEST ONE HUNDRED AND EIGHTIETH STREET, from Aqueduct Avenue East to Davidson avenue, and of AQUEDUCT AVENUE EAST, from West One Hundred and Eighty-fourth street to West One Hundred and Eighty-fourth street, in the Twenty-fourth Ward, in the Borough of The Bronx, City of New York.

PURSUANT TO THE STATUTES IN SUCH cases made and provided, notice is hereby given that an application will be made to the Supreme Court of the State of New York, First Department, at a Special Term thereof, to be held in Part III, thereof, in and for the County of New York, in the County Court House, in the Borough of Manhattan, City of New York, on the 21st day of June, 1911, at the opening of Court on that day, or as soon thereafter as counsel can be heard, for the appointment of Commissioners of Estimate and one Commissioner of Assessment in the above-entitled matter.

The nature and extent of the improvement hereby intended is the acquisition of title in fee by The City of New York, for the use of the public, to all the lands and premises, together with the buildings thereon and the appurtenances thereunto belonging, required for the opening and extending of Grand avenue, from Burnside avenue to Fordham road; of West One Hundred and Eighty-fourth street, from Aqueduct Avenue East to Davidson avenue, and of Aqueduct Avenue East, from West One Hundred and Eighty-fourth street to West One Hundred and Eighty-fourth street, in the Twenty-fourth Ward, in the Borough of The Bronx, City of New York, being the following described pieces or parcels of land:

Grand Avenue.

Parcel "A."

Beginning at a point in the southern line of West One Hundred and Eighty-first street distant 198.53 feet westerly from the intersection of said line with the western line of Davidson avenue;

1. Thence westerly along the southern line of West One Hundred and Eighty-first street for 60 feet;
2. Thence southerly deflecting 90° to the left for 87.19 feet;
3. Thence southerly deflecting 9° 45' 53" to the right for 23.85 feet to the northern line of land ceded by the Jerome Avenue Realty Company;
4. Thence easterly deflecting 103° 29' 51" to the left along the last mentioned line for 61.70 feet;
5. Thence northeasterly deflecting 76° 30' 09" to the left for 14.56 feet;
6. Thence northerly for 92.32 feet to the point of beginning.

Parcel "B."

Beginning at a point in the northern line of West One Hundred and Eighty-first street distant 200 feet westerly from the intersection of said line with the western line of Davidson avenue;

1. Thence westerly along the northern line of West One Hundred and Eighty-first street for 60 feet;
2. Thence northerly deflecting 90° to the right for 200 feet to the southern line of Clinton place;
3. Thence easterly along the last mentioned line for 60 feet;
4. Thence southerly for 200 feet to the point of beginning.

Parcel "C."

Beginning at a point in the southern line of West One Hundred and Eighty-second street distant 200 feet westerly from the intersection of said line with the western line of Davidson avenue;

1. Thence westerly along the southern line of West One Hundred and Eighty-second street for 60 feet;
2. Thence southerly deflecting 90° to the left for 200 feet to the northern line of Clinton place;
3. Thence easterly along the last-mentioned line for 60 feet;
4. Thence northerly for 200 feet to the point of beginning.

Parcel "D."

Beginning at a point in the northern line of West One Hundred and Eighty-second street distant 200 feet westerly from the intersection of said line with the western line of Davidson avenue;

1. Thence westerly along the northern line of West One Hundred and Eighty-second street for 60 feet;
2. Thence northerly deflecting 90° to the right for 200 feet to the southern line of Buchanan place;
3. Thence easterly along last-mentioned line for 60 feet;
4. Thence southerly for 200 feet to the point of beginning.

Parcel "E."

Beginning at a point in the southern line of West One Hundred and Eighty-third street distant 200 feet westerly from the intersection of said line with the western line of Davidson avenue;

1. Thence westerly along the southern line of West One Hundred and Eighty-third street for 60 feet;
2. Thence southerly deflecting 90° to the left for 200 feet to the northern line of Buchanan place;
3. Thence easterly along the last-mentioned line for 60 feet;
4. Thence northerly for 200 feet to the point of beginning.

Parcel "F."

Beginning at a point in the southern line of Evelyn place distant 200 feet westerly from the intersection of said line with the western line of Davidson avenue;

1. Thence westerly along the southern line of Evelyn place for 60 feet;
2. Thence southerly deflecting 90° to the left for 200 feet to the northern line of West One Hundred and Eighty-third street;
3. Thence easterly along last-mentioned line for 60 feet;
4. Thence northerly for 200 feet to the point of beginning.

Parcel "G."

Beginning at a point in the northern line of Evelyn place distant 200 feet westerly from the

intersection of said lines with the western line of Davidson avenue;

1. Thence westerly along the northern line of Evelyn place for 60 feet;
2. Thence northerly deflecting 90° to the right for 847.09 feet;
3. Thence northeasterly deflecting 5° 6' 50" to the right for 315.44 feet to the southern line of Fordham road;
4. Thence easterly along the southern line of Fordham road for 66.22 feet;
5. Thence southwesterly for 340.78 feet on a line deflecting 24° 4' 51" to the right from the radius of the preceding course drawn southerly from its eastern extremity;
6. Thence southerly for 844.41 feet to the point of beginning.

West One Hundred and Eighty-fourth Street

Parcel "A."

Beginning at a point in the western line of Harrison avenue distant 438.95 feet southwesterly from the intersection of said line with the southern line of West One Hundred and Eighty-first street;

1. Thence southwesterly along the western line of Harrison avenue for 60 feet;
2. Thence northwesterly deflecting 90° to the right for 159.26 feet;
3. Thence northerly deflecting 78° 4' 27" to the right for 61.32 feet;
4. Thence southeasterly for 171.93 feet to the point of beginning.

Parcel "B."

Beginning at a point in the eastern line of Harrison avenue distant 449.28 feet southwesterly from the intersection of said line with the southern line of West One Hundred and Eighty-first street;

1. Thence southwesterly along the eastern line of Harrison avenue for 60 feet;
2. Thence southeasterly deflecting 90° to the left for 200 feet to the western line of Grand avenue;
3. Thence northeasterly along last-mentioned line for 60 feet;
4. Thence northwesterly for 200 feet to the point of beginning.

Parcel "C."

Beginning at a point in the western line of Davidson avenue distant 525 feet southwesterly from the intersection of said line with the southern line of West One Hundred and Eighty-first street;

1. Thence southwesterly along the western line of Davidson avenue for 60 feet;
2. Thence northwesterly deflecting 90° to the right for 180 feet to the eastern line of Grand avenue;
3. Thence northeasterly along the eastern line of Grand avenue for 60 feet;
4. Thence southeasterly for 180 feet to the point of beginning.

Aqueduct Avenue East.

Parcel "A."

Beginning at a point in the southern line of West One Hundred and Eighty-first street distant 718.10 feet westerly from the intersection of said line with the western line of Davidson avenue;

1. Thence westerly along the southern line of West One Hundred and Eighty-first street for 40.52 feet;
2. Thence southwesterly deflecting 80° 49' 40" to the left for 147.41 feet;
3. Thence southwesterly curving to the left on the arc of a circle of 967 feet radius and tangent to the preceding course for 191.28 feet;
4. Thence southerly on a line tangent to the preceding course for 121.73 feet;
5. Thence southeasterly deflecting 78° 04' 27" to the left for 40.88 feet;
6. Thence northerly deflecting 101° 55' 33" to the left for 130.18 feet;
7. Thence northeasterly curving to the right on the arc of a circle of 927 feet radius for 183.36 feet and tangent to the preceding course;
8. Thence northeasterly on a line tangent to the preceding course for 153.87 feet to the point of beginning.

Parcel "B."

Beginning at a point in the northern line of West One Hundred and Eighty-first street distant 709.89 feet westerly from the intersection of said line with the western line of Davidson avenue;

1. Thence westerly along the northern line of West One Hundred and Eighty-first street for 40.52 feet;
2. Thence northeasterly deflecting 99° 10' 20" to the right for 202.59 feet to the southern line of Clinton place;
3. Thence easterly along last-mentioned line for 40.52 feet;
4. Thence southwesterly for 202.59 feet to the point of beginning.

Parcel "C."

Beginning at a point in the southern line of West One Hundred and Eighty-second street distant 634.50 feet westerly from the intersection of said line with the western line of Davidson avenue;

1. Thence westerly along the southern line of West One Hundred and Eighty-second street for 41.64 feet;
2. Thence southwesterly deflecting 80° 49' 40" to the left for 202.59 feet to the northern line of Clinton place;
3. Thence easterly along last-mentioned line for 40.52 feet;
4. Thence northeasterly deflecting 80° 49' 40" to the left for 62.49 feet;
5. Thence northeasterly for 140.28 feet to the point of beginning.

Parcel "D."

Beginning at a point in the northern line of West One Hundred and Eighty-second street distant 634.33 feet westerly from the intersection of said line with the western line of Davidson avenue;

1. Thence westerly along the northern line of West One Hundred and Eighty-second street for 42.12 feet;
2. Thence northeasterly deflecting 99° 10' 20" to the right for 202.59 feet to the southern line of Buchanan place;
3. Thence easterly along last-mentioned line for 43.74 feet;
4. Thence southwesterly for 202.85 feet to the point of beginning.

Parcel "E."

Beginning at a point in the southern line of West One Hundred and Eighty-third street distant 546.25 feet westerly from the intersection of said line with the western line of Davidson avenue;

1. Thence westerly along the southern line of West One Hundred and Eighty-third street for 57.89 feet;
2. Thence southwesterly deflecting 54° 45' 6" to the left for 177.29 feet to the northern line of Buchanan place;
3. Thence easterly along last-mentioned line for 44.22 feet;
4. Thence northeasterly for 202.87 feet to the point of beginning.

Parcel "F."

Beginning at a point in the southern line of Evelyn place distant 488.92 feet westerly from the intersection of said line with the western line of Davidson avenue;

1. Thence westerly along the southern line of Evelyn place for 44.06 feet;
2. Thence southwesterly deflecting 80° 49' 40" to the left for 205.93 feet to the northern line of West One Hundred and Eighty-third street;
3. Thence easterly along the northern line of West One Hundred and Eighty-third street for 43.73 feet;
4. Thence southeasterly for 202.85 feet to the point of beginning.

Parcel "G."

Beginning at a point in the northern line of Evelyn place distant 478.75 feet westerly from the intersection of said line with the western line of Davidson avenue;

1. Thence westerly along the northern line of Evelyn place for 44.54 feet;
2. Thence northeasterly deflecting $99^{\circ} 10' 20''$ to the right for 641.47 feet;
3. Thence easterly deflecting $80^{\circ} 49' 40''$ to the right for 40.52 feet;
4. Thence southwesterly deflecting $99^{\circ} 10' 20''$ to the right for 194.50 feet;
5. Thence southwesterly deflecting $4^{\circ} 9' 40''$ to the left for 93.95 feet;
6. Thence southwesterly deflecting $4^{\circ} 36' 40''$ to the right for 88.92 feet;
7. Thence southwesterly deflecting $4^{\circ} 20'$ to the right for 60.87 feet;
8. Thence southwesterly for 202.85 feet to the point of beginning.

Grand avenue, West One Hundred and Eightieth street and Aqueduct Avenue East are shown on Section 16 of the Final Maps and Profiles of the Twenty-third and Twenty-fourth Wards, filed in the office of the Commissioner of Street Improvements of the City of New York, on November 18, 1895; in the office of the Register of the City and County of New York, on November 18, 1895, as Map No. 1062 and in the office of the Secretary of State of the State of New York, on November 20, 1895.

Aqueduct Avenue East is also shown on a map or plan entitled: "Map or Plan showing the change of the easterly line of Aqueduct Avenue East, between a point 62.494 feet northerly of Clinton place and a point 133.72 feet southerly of West One Hundred and Eighty-fourth street, in the Twenty-fourth Ward, Borough of The Bronx, City of New York. Prepared by the President of the Borough of The Bronx, under authority of Chapter 466 of the Laws of 1901." Which map was filed in the office of the President of the Borough of The Bronx, on November 1, 1910, in the office of the Register of the County of New York, on October 25, 1910, as Map No. 1453 and in the office of the Counsel to the Corporation of The City of New York, on or about the same date in pigeon hole.

The Board of Estimate and Apportionment on the 12th day of January, 1911, duly fixed and determined the area of assessment for benefit in this proceeding as follows:

1. Beginning at a point on the southerly line of West One Hundred and Eighty-first street where it is intersected by the easterly line of Aqueduct avenue and running thence easterly along the southerly line of West One Hundred and Eighty-first street to a point distant 105 feet westerly from the westerly line of Harrison avenue the said distance being measured at right angles to Harrison avenue; thence southwardly and parallel with Harrison avenue to the intersection with a line bisecting the angle formed by the intersection of the prolongations of the center lines of West One Hundred and Eighty-first street and West One Hundred and Eighty-second street as these streets are laid between Aqueduct Avenue East and Davidson avenue; thence easterly along the said bisecting line to a point distant 100 feet easterly from the easterly line of Harrison avenue, the said distance being measured at right angles to Harrison avenue; thence northwardly and parallel with Harrison avenue to the intersection with the southerly line of West One Hundred and Eighty-first street; thence easterly along the southerly line of West One Hundred and Eighty-first street to a point distant 90 feet westerly from the westerly line of Davidson avenue, the said distance being measured at right angles to Davidson avenue; thence southwardly and parallel with Grand avenue to the intersection with the bisecting line hereinbefore described; thence easterly along the said bisecting line to the intersection with a line midway between Davidson avenue and Jerome avenue; thence southwardly along the said line midway between Davidson avenue and Jerome avenue to the intersection with the prolongation of a line distant 200 feet southerly from and parallel with the southerly line of West One Hundred and Eightieth street, said distance being measured at right angles to West One Hundred and Eightieth street; thence westwardly along the said line parallel with West One Hundred and Eightieth street and along the prolongation of the said line, to a point distant 90 feet easterly from the easterly line of Grand avenue, the said distance being measured at right angles to Grand avenue; thence southwardly and parallel with Grand avenue to the intersection with the northerly line of Burnside avenue; thence westwardly along the northerly line of Burnside avenue to a point distant 100 feet westerly from the westerly line of Grand avenue, the said distance being measured at right angles to Grand avenue; thence northwardly and parallel with Grand avenue to a point distant 200 feet southerly from the southerly line of West One Hundred and Eightieth street, said distance being measured at right angles to West One Hundred and Eightieth street; thence westwardly and parallel with West One Hundred and Eightieth street and the prolongation thereof to the intersection with the easterly line of Aqueduct avenue; thence northwardly along the easterly line of Aqueduct avenue to the point of place of beginning.

2. Beginning at a point on the easterly line of Aqueduct avenue where it is intersected by the southerly line of West One Hundred and Eighty-first street and running thence northwardly in a straight line to a point on the northerly line of West One Hundred and Eighty-first street distant 100 feet westerly from the westerly line of Aqueduct Avenue East, the said distance being measured at right angles to Aqueduct Avenue East; thence northwardly and always distant 100 feet westerly from and parallel with the westerly line of Aqueduct Avenue East, and the prolongation thereof to the intersection with the prolongation of a line distant 100 feet northerly from the northerly line of West One Hundred and Eighty-fourth street, the said distance being measured at right angles to West One Hundred and Eighty-fourth street; thence easterly along the said line parallel with West One Hundred and Eighty-fourth street and the prolongation thereof to a point distant 150 feet westerly from the westerly line of Grand avenue, the said distance being measured at right angles to Grand avenue; thence northwardly and always distant 150 feet westerly from and parallel with the westerly line of Grand avenue to a point distant 100 feet northerly from the northerly line of Fordham road, the said distance being measured at right angles to Fordham road; thence easterly along the said line parallel with the northerly line of Fordham road to a point distant 100 feet easterly from the easterly line of Grand avenue, the said distance being measured at right angles to Grand avenue; thence southwardly and always distant 100 feet easterly from and parallel with the easterly line of Grand avenue to the intersection with the southerly line of West One Hundred and Eighty-first street; thence westwardly along the southerly line of West One Hundred and Eighty-first street to the point of place of beginning.

Dated New York, June 8, 1911.

ARCHIBALD R. WATSON, Corporation Counsel, Hall of Records, Borough of Manhattan, City of New York. j8,19

FIRST DEPARTMENT.

In the matter of the application of The City of New York, relative to acquiring title, wherever the same has not been heretofore ac-

quired for the same purpose in fee, to the lands, tenements and hereditaments required for the opening and extending of EAST TWO HUNDRED AND THIRTY-SIXTH STREET, from First street (or Bullard avenue) to Barnes avenue; and of EAST TWO HUNDRED AND THIRTY-SEVENTH STREET, from Bullard avenue (First street) to Barnes avenue, (although not yet named by proper authority), in the Twenty-fourth Ward, Borough of The Bronx, City of New York.

NOTICE IS HEREBY GIVEN THAT BY AN order of the Supreme Court of the State of New York, First Department, bearing date the 5th day of June, 1911, and duly entered and filed in the office of the Clerk of the County of New York on the 6th day of June, 1911, Monroe Goldwater was appointed a Commissioner of Estimate in the above-entitled proceeding, in the place and stead of Charles B. Bretzfelder, who failed to qualify.

Notice is further given that pursuant to the statutes in such cases made and provided, the said Monroe Goldwater will attend at a Special Term, Part II, of the Supreme Court of the State of New York, First Department, to be held at the County Court House, in the Borough of Manhattan, in the City of New York, on the 21st day of June, 1911, at the opening of the Court on that day or as soon thereafter as counsel can be heard thereon, for the purpose of being examined under oath by the Corporation Counsel or any other person having any interest in the said proceeding as to his qualifications to act as such Commissioner of Estimate in the above-entitled proceeding.

Dated New York, June 8, 1911.

ARCHIBALD R. WATSON, Corporation Counsel, Hall of Records, Corner of Chambers and Centre streets, Borough of Manhattan, New York City. j8,19

FIRST DEPARTMENT.

In the matter of the application of The City of New York, relative to acquiring title wherever the same has not been heretofore acquired for the same purpose in fee, to the lands, tenements and hereditaments required for the opening and extending of LAFAYETTE AVENUE, from a line distant 150 feet northeasterly from and parallel with the northeasterly line of Edgewater road to Clasons Point road (although not yet named by proper authority), in the Twenty-third and Twenty-fourth Wards, Borough of The Bronx, City of New York.

NOTICE IS HEREBY GIVEN THAT BY AN order of the Supreme Court of the State of New York, First Department, bearing date the 5th day of June, 1911, and duly entered and filed in the office of the Clerk of the County of New York on the 6th day of June, 1911, Daniel J. Dillon, was appointed a Commissioner of Estimate in the above-entitled proceeding, in the place and stead of Herman Knobloch, who failed to qualify.

Notice is further given that pursuant to the statutes in such cases made and provided, the said Daniel J. Dillon will attend at a Special Term, Part II, of the Supreme Court of the State of New York, First Department, to be held at the County Court House in the Borough of Manhattan, in the City of New York, on the 21st day of June, 1911, at the opening of the Court on that day or as soon thereafter as counsel can be heard thereon, for the purpose of being examined under oath by the Corporation Counsel or any other person having any interest in said proceeding, as to his qualifications to act as a Commissioner of Estimate in the above-entitled proceeding.

Dated New York, June 8, 1911.

ARCHIBALD R. WATSON, Corporation Counsel, Hall of Records, Corner of Chambers and Centre streets, Borough of Manhattan, New York City. j8,19

FIRST DEPARTMENT.

In the matter of the application of the Counsel to the Corporation of The City of New York upon the written request of the Department of Public Parks of the said City of New York, for and on behalf of the Mayor, Commonalty and Aldermen of The City of New York, to acquire title to certain lands, property rights, easements and privileges necessary to be acquired pursuant to chapter 102 of the Laws of 1893, entitled "An act to lay out, establish and regulate a public driveway in The City of New York" "THE SPEEDWAY."

NOTICE IS HEREBY GIVEN THAT THE Third Separate Partial and Final Report of the Commissioners of Estimate and Assessment in the above-entitled matter will be presented for confirmation to the Supreme Court of the State of New York, First Department, at a Special Term thereof, Part III, to be held in the County Court House in the Borough of Manhattan, in the City of New York, on the 16th day of June, 1911, at 10.15 o'clock in the forenoon of that day, and that the said Third Separate Partial and Final Report has been deposited in the office of the Clerk of the County of New York, there to remain for and during the space of five days, as required by law.

Dated Borough of Manhattan, New York City, June 8, 1911.

GEORGE C. COFFIN, WILLIAM D. LEONARD, CAMBRIDGE LIVINGSTON, Commissioners. LEON B. LEAVITT, Clerk. j8,13

FIRST DEPARTMENT.

In the matter of the application of The City of New York, relative to acquiring title, wherever the same has not been heretofore acquired for the same purpose in fee, to the lands, tenements and hereditaments required for the opening and extending of WEST ONE HUNDRED AND THIRTY-FIFTH STREET (although not yet named by proper authority), between Twelfth avenue and the Hudson River, in the 12th Ward, Borough of Manhattan, City of New York.

NOTICE IS HEREBY GIVEN TO ALL PERSONS interested in the above-entitled proceeding, and to the owner or owners, occupant or occupants of all houses and lots and improved and unimproved lands affected thereby, and to all others whom it may concern, to wit:

First—That the undersigned, Commissioners of Estimate, have completed their estimate of damage, and that all persons interested in this proceeding, or in any of the lands, tenements and hereditaments and premises affected thereby, having any objection thereto, do file their said objections in writing duly verified, with them at their office, Nos. 90 and 92 West Broadway, in the Borough of Manhattan, in the City of New York, on or before the 26th day of June, 1911, and that the said Commissioners will hear parties so objecting, and for that purpose will be in attendance at their said office on the 27th day of June, 1911, at 2 o'clock p. m.

Second—That the undersigned, Commissioner of Assessment, has completed his estimate of benefit and that all persons interested in this proceeding, or in any of the lands, tenements and hereditaments and premises affected thereby, having any objection thereto, do file their said objections in writing, duly verified, with him at his office, Nos. 90 and 92 West Broad-

way, in the Borough of Manhattan, in the City of New York, on or before the 26th day of June, 1911, and that the said Commissioner will hear parties so objecting, and for that purpose will be in attendance at his said office on the 27th day of June, 1911, at 3.15 o'clock p. m.

Third—That the Commissioner of Assessment has assessed any or all such lands, tenements and hereditaments and premises as are within the area of assessment fixed and prescribed as the area of assessment for benefit by the Board of Estimate and Apportionment on the 17th day of December, 1909, and that the said area of assessment includes all those lands, tenements and hereditaments and premises situate and being in the Borough of Manhattan, in the City of New York, which, taken together, are bounded and described as follows, viz.:

Bounded on the east by the westerly line of Twelfth avenue, on the south by a line distant 100 feet southerly from and parallel with the southerly line of West One Hundred and Thirty-fifth street, the said distance being measured at right angles to the line of West One Hundred and Thirty-fifth street; on the west by the bulkhead line of the Hudson River, and on the north by a line distant 100 feet northerly from and parallel with the northerly line of West One Hundred and Thirty-fifth street, the said distance being measured at right angles to the line of West One Hundred and Thirty-fifth street.

Fourth—That the abstracts of said estimate of damage and of said assessment for benefit, together with the damage and benefit maps, and also all the affidavits, estimates, proofs and other documents used by the Commissioners of Estimate and by the Commissioner of Assessment in making the same, have been deposited in the Bureau of Street Openings in the Law Department of The City of New York, Nos. 90 and 92 West Broadway, in the Borough of Manhattan, in said City, there to remain until the 27th day of June, 1911.

Fifth—That, provided there be no objections filed to either of said abstracts, the reports as to awards and as to assessments for benefit herein will be presented for confirmation to the Supreme Court of the State of New York, First Department, at a Special Term thereof, Part I, to be held in the County Court House in the Borough of Manhattan, in the City of New York, on the 21st day of July, 1911, at the opening of the Court on that day.

Sixth—In case, however, objections are filed to the foregoing abstracts of estimate and assessment, or to either of them, the motion to confirm the reports as to awards and as to assessments shall stand adjourned to the date to be hereafter specified in the notice provided in such cases to be given in relation to filing the final reports, pursuant to sections 981 and 984 of the Greater New York Charter, as amended by Chapter 658 of the Laws of 1906.

Dated Borough of Manhattan, New York, June 2, 1911.

GEORGE W. SIMPSON, Chairman: ROYAL E. T. RIGGS, JAMES M. VINCENT, Commissioners of Estimate; JAMES M. VINCENT, Commissioner of Assessment. JOEL J. SQUIER, Clerk. j6,22

FIRST DEPARTMENT.

In the matter of the application of The City of New York, relative to acquiring title wherever the same has not been heretofore acquired, to an easement in the lands and premises required for the opening and extending of a TUNNEL STREET, extending from Broadway, near Fairview avenue, to the subway station at West One Hundred and Ninety-first street and St. Nicholas avenue, in the Twelfth Ward, Borough of Manhattan, City of New York.

PURSUANT TO THE STATUTES IN SUCH cases made and provided notice is hereby given that an application will be made to the Supreme Court of the State of New York, First Department, at a Special Term thereof, to be held in Part III, thereof, in and for the County of New York, in the County Court House, in the Borough of Manhattan, City of New York, on the 14th day of June, 1911, at the opening of Court on that day, or as soon thereafter as counsel can be heard, for the appointment of Commissioners of Estimate and one Commissioner of Assessment in the above-entitled matter.

The easement to be acquired under this proceeding to be a permanent and perpetual right, easement and right of way for the construction and maintenance in perpetuity of a tunnel street, extending from Broadway, near Fairview avenue, to the subway station at West One Hundred and Ninety-first street and St. Nicholas avenue as laid out upon a map approved by the Board of Estimate and Apportionment on April 20, 1911, the said easement to relate to all of the space included between planes parallel with the grade line as established and distant respectively 14 feet above the said grade line and two feet below the said grade line, these distances being measured in each case at right angles to the tunnel grade.

This easement is not to be construed as preventing the improvement by owners of abutting property either on the side of, or above or below the property to which it relates, provided, however, that such improvement or improvements shall be so designed as to either place no load upon the tunnel structure, or that if such load is placed thereon, the cost of such tunnel reconstruction as may be required shall be borne by the said owners making application therefor, and also provided that any such reconstruction work shall be carried on without interfering with the public use of the said tunnel street, and that any loads placed upon the said tunnel structure or reconstructed tunnel structure shall be made the subject of an agreement to be entered into between the said owners and The City of New York and shall be placed thereon wholly at the risk of the said owner making application therefor, who shall be obligated to compensate the City for any damage which it may sustain thereby.

The title to the easement to be acquired in the lands and premises required for the opening and extending of a tunnel street extending from Broadway near Fairview avenue to the subway station at West One Hundred and Ninety-first street and St. Nicholas avenue, in the Twelfth Ward, Borough of Manhattan, City of New York, is bounded and described as follows:

Beginning at a point in the easterly line of Broadway distant 58.46 feet southerly from the southerly line of Fairview avenue; thence easterly, distant 890.41 feet, thence northerly and deflecting to the left 87 degrees, 15 minutes and 53 seconds, distance 19.93 feet, to the subway station; thence easterly along said station, distance 16 feet, to a point distant 28 feet westerly from St. Nicholas avenue; thence southerly and parallel to said avenue, distance 35.18 feet, thence deflecting to the right 87 degrees, 15 minutes and 53 seconds, distance 904.40 feet, to the easterly line of Broadway; thence northerly along said line, distance 16.05 feet, to the point or place of beginning.

"The map of a Tunnel street as heretofore adopted, from Broadway, near Fairview avenue, to the subway station on St. Nicholas avenue near West One Hundred and Ninety-first street, bearing date of September 30, 1910, is hereby closed and discontinued; and this map of a Tunnel street from Broadway near Fairview avenue to the subway station on St.

Nicholas avenue near West One Hundred and Ninety-first street, is now laid out, dated Borough of Manhattan, City of New York, April 4, 1911," filed in the office of the President of the Borough of Manhattan on May 25, 1911, in the office of the Register of the County of New York and in the office of the Corporation Counsel of The City of New York on or about the same date.

The Board of Estimate and Apportionment on the 20th day of April, 1911, duly fixed and determined the area of assessment for benefit in this proceeding as follows:

Beginning at a point on the prolongation of a line midway between West One Hundred and Eighty-sixth street and West One Hundred and Eighty-seventh street as these streets are laid out between Overlook terrace and Bennett avenue, distant 100 feet westerly from the westerly line of Overlook terrace, the said distance being measured at right angles to Overlook terrace, and running thence northwardly along a line always distant 100 feet westerly from and parallel with the westerly line of Overlook terrace and the prolongation thereof to the intersection with a line distant 100 feet northerly from and parallel with the northerly line of Overlook terrace as laid out adjoining Fort Washington avenue, the said distance being measured at right angles to Overlook terrace; thence easterly along the said line parallel with Overlook terrace and the prolongation thereof to the intersection with the prolongation of a line distant 100 feet easterly from and parallel with the easterly line of Overlook terrace, the said distance being measured at right angles to Overlook terrace; thence southwardly along the said line parallel with the easterly line of Overlook terrace and the prolongation thereof to the intersection with the prolongation of a line distant 100 feet northerly from and parallel with the northerly line of West One Hundred and Ninety-third street, as laid out adjoining Broadway, the said distance being measured at right angles to West One Hundred and Ninety-third street; thence easterly along the said line parallel with West One Hundred and Ninety-third street and the prolongation thereof to the intersection with the prolongation of a line distant 100 feet easterly from and parallel with the easterly line of Broadway terrace, the said distance being measured at right angles to Broadway terrace; thence southwardly along the said line parallel with Broadway terrace and along the prolongation thereof to the intersection with the southerly line of Fairview avenue; thence southwardly in a straight line to a point distant 100 feet westerly from Wadsworth terrace and 100 feet southerly from Fairview avenue, the said distance being measured, respectively, at right angles to Wadsworth terrace and Fairview avenue, thence westwardly along a line always distant 100 feet southerly from and parallel with the southerly line of Fairview avenue to the intersection with a line always distant 100 feet easterly from and parallel with the easterly line of Broadway; the said distance being measured at right angles to Broadway; thence southwardly along the said line parallel with Broadway to the intersection with the prolongation of a line midway between West One Hundred and Eighty-sixth street and West One Hundred and Eighty-seventh street and passing through the point of beginning; thence westwardly along the said line last described and the prolongation thereof to the point or place of beginning.

Dated New York, June 2, 1911.

ARCHIBALD R. WATSON, Corporation Counsel, Hall of Records, Borough of Manhattan, City of New York. j2,13

FIRST DEPARTMENT.

In the matter of the application of The City of New York, relative to acquiring title wherever the same has not been heretofore acquired, for the same purpose in fee, to the lands, tenements and hereditaments required for the opening and extending of FAIRVIEW STREET (although not yet named by proper authority), from Garrison avenue to a point about 183 feet north of Whitlock avenue, in the Twenty-third Ward, Borough of The Bronx, City of New York.

NOTICE IS HEREBY GIVEN THAT THE supplemental and additional bill of costs, charges and expenses incurred by reason of the proceedings in the above-entitled matter, will be presented for taxation to one of the Justices of the Supreme Court of the State of New York, First Department, at a Special Term thereof, Part I, to be held at the County Court House, in the Borough of Manhattan, in the City of New York, on the 15th day of June, 1911, at 10.30 o'clock in forenoon of that day, or as soon thereafter as counsel can be heard thereon; and that the said bill of costs, charges and expenses has been deposited in the office of the Clerk of the County of New York, there to remain for and during the space of ten days, as required by law.

Dated Borough of Manhattan, New York, June 2, 1911.

MICHAEL J. EGAN, STANISLAUS J. VANCEK, Commissioners of Estimate; MICHAEL J. EGAN, Commissioner of Assessment. JOEL J. SQUIER, Clerk. j2,13

FIRST DEPARTMENT.

In the matter of the application of the Commissioners of Public Works of The City of New York for and on behalf of the Mayor, Aldermen and Commonalty of The City of New York, relative to acquiring title in fee to certain pieces or parcels of land between East One Hundred and Twenty-fifth street and First avenue and the Harbor Commissioners' Line of the Harlem River, and between the southerly line of One Hundred and Thirty-second street and Willis avenue, and the southerly line of One Hundred and Thirty-fourth street and Willis avenue, and to a right-of-way or easement between the U. S. pierhead line of the Harlem River and One Hundred and Thirty-second street at Willis avenue, for the construction of a bridge over the Harlem River and the approaches thereto between One Hundred and Twenty-fifth street and First avenue and One Hundred and Thirty-fourth street and Willis avenue, pursuant to the provisions of Chapter 147 of the Laws of 1894.

NOTICE IS HEREBY GIVEN THAT THE supplemental and additional bill of costs, charges and expenses incurred by reason of the proceedings in the above-entitled matter, will be presented for taxation to one of the Justices of the Supreme Court of the State of New York, First Department, at a Special Term thereof, Part I, to be held at the County Court House in the Borough of Manhattan, in the City of New York, on the 15th day of June, 1911, at 10.30 o'clock in forenoon of that day, or as soon thereafter as counsel can be heard thereon; and that the said supplemental and additional bill of costs, charges and expenses has been deposited in the office of the Clerk of the County of New York, there to remain for and during the space of ten days, as required by law.

Dated Borough of Manhattan, New York, June 2, 1911.

ARTHUR FERRY, E. W. BLOOMINGDALE, W. L. TURNER, Commissioners. JOEL J. SQUIER, Clerk. j2,13

FIRST DEPARTMENT.

In the matter of the application of The City of New York, relative to acquiring title, wherever the same has not been heretofore acquired for the same purpose in fee, to the lands, tenements and hereditaments required for the opening and extending of a new street adjoining the easterly side of and parallel with the Manhattan approach of the Manhattan Bridge, between Forsyth street and East Broadway, and a new street adjoining the westerly side of and parallel with the Manhattan approach of the Manhattan Bridge, between Bayard street and East Broadway (not yet named by proper authority), in the Borough of Manhattan, in The City of New York.

NOTICE IS HEREBY GIVEN THAT the bill of costs, charges and expenses incurred by reason of the proceedings in the above-entitled matter, will be presented for taxation to one of the Justices of the Supreme Court of the State of New York, First Department, at a Special Term thereof, Part I., to be held at the County Court House in the Borough of Manhattan, in The City of New York, on the 12th day of June, 1911, at 10.30 o'clock in forenoon of that day, or as soon thereafter as Counsel can be heard thereon; and that the said bill of costs, charges and expenses has been deposited in the Office of the Clerk of the County of New York, there to remain for and during the space of ten days, as required by law.

Dated Borough of Manhattan, New York, May 29, 1911.
GEORGE GORDON BATTLE, EDWARD C. CROWLEY, JOHN C. FITZGERALD, Commissioners of Estimate.

JOSEPH M. SCHENCK, Clerk. m31,j10

SUPREME COURT—SECOND DEPARTMENT.

SECOND DEPARTMENT.

In the matter of the application of The City of New York, relative to acquiring title to an easement, wherever the same has not been heretofore acquired, for sewer purposes in a parcel of land extending from the westerly side of WINANT STREET to the southerly property line of the Staten Island Rapid Transit Railroad Company, in the Third Ward, Borough of Richmond, City of New York.

NOTICE IS HEREBY GIVEN THAT THE final reports of the Commissioners of Estimate and of the Commissioner of Assessment in the above-entitled matter will be presented for confirmation to the Supreme Court of the State of New York, Second Department, at a Special Term thereof for the hearing of motions, to be held in the County Court House in the Borough of Brooklyn in The City of New York, on the 16th day of June, 1911, at 10.30 o'clock in the forenoon of that day; and that the said final reports have been deposited in the office of the Clerk of the County of Richmond, there to remain for and during the space of five days, as required by law.

Dated Borough of Manhattan, New York, June 9, 1911.
JOHN CROAK, FRANK H. MOFFATT, Commissioners of Estimate; FRANK H. MOFFATT, Commissioner of Assessment.

JOEL J. SQUIER, Clerk. j9,14

SECOND DEPARTMENT.

In the matter of the application of The City of New York, relative to acquiring title, wherever the same has not been heretofore acquired for the same purpose in fee, to the lands, tenements and hereditaments required for the opening and extending of LINCOLN AVENUE from Jamaica Avenue to Ridgewood Avenue, in the 26th Ward, Borough of Brooklyn, The City of New York.

NOTICE IS HEREBY GIVEN TO ALL PERSONS interested in the above-entitled proceeding, and to the owner or owners, occupant or occupants of all houses and lots and improved and unimproved lands affected thereby, and to all others whom it may concern, to wit:

First—That the undersigned, Commissioners of Estimate, have completed their estimate of damage, and that all persons interested in this proceeding, or in any of the lands, tenements and hereditaments and premises affected thereby, having any objection thereto, do file their said objections in writing duly verified, with them at their office, 166 Montague street, in the Borough of Brooklyn, in The City of New York, on or before the 28th day of June, 1911, and that the said Commissioners will hear parties so objecting, and for that purpose will be in attendance at their said office on the 10th day of July, 1911, at 2 o'clock p. m.

Second—That the undersigned, Commissioner of Assessment, has completed his estimate of benefit and that all persons interested in this proceeding, or in any of the lands, tenements and hereditaments and premises affected thereby, having any objection thereto, do file their said objections in writing, duly verified, with him at his office, 166 Montague street, in the Borough of Brooklyn, in The City of New York, on or before the 28th day of June, 1911, and that the said Commissioner will hear parties so objecting and for that purpose will be in attendance at his said office on the 12th day of July, 1911, at 2 o'clock p. m.

Third—That the Commissioner of Assessment has assessed any or all such lands, tenements and hereditaments and premises as are within the area of assessment fixed and prescribed as the area of assessment for benefit by the Board of Estimate and Apportionment on the 17th day of December, 1909, and that the said area of assessment includes all those lands, tenements and hereditaments and premises situate and being in the Borough of Brooklyn, in The City of New York, which, taken together, are bounded and described as follows, viz.:

Bounded on the north by a line distant 100 feet northerly from and parallel with the northerly line of Jamaica Avenue, the said distance being measured at right angles to Jamaica Avenue; on the east by a line midway between Lincoln Avenue and Nichols Avenue, and by the prolongation of the said line; on the south by a line distant 100 feet southerly from and parallel with the southerly line of Ridgewood Avenue, the said distance being measured at right angles to Ridgewood Avenue; and on the west by a line midway between Lincoln Avenue and Railroad Avenue, and by the prolongation of the said line.

Fourth—That the abstracts of said estimate of damage and of said assessment for benefit, together with the damage and benefit maps, and also all the affidavits, estimates, proofs and other documents used by the Commissioners of Estimate and by the Commissioner of Assessment in making the same, have been deposited in the Bureau of Street Openings in the Law Department of The City of New York, 166 Montague street, in the Borough of Brooklyn, in said City, there to remain until the 8th day of July, 1911.

Fifth—That, provided there be no objections filed to either of said abstracts, the reports as to awards and as to assessments for benefit herein will be presented for confirmation to the Su-

preme Court of the State of New York, Second Department, at a Special Term thereof, to be held in the County Court House, in the Borough of Brooklyn, in The City of New York, on the 16th day of August, 1911, at the opening of the Court on that day.

Sixth—In case, however, objections are filed to the foregoing abstracts of estimate and assessment, or to either of them, the motion to confirm the reports as to awards and as to assessments shall stand adjourned to the date to be hereafter specified in the notice provided in such cases to be given in relation to filing the final reports, pursuant to Sections 981 and 984 of the Greater New York Charter, as amended by Chapter 658 of the Laws of 1906.

Dated Borough of Brooklyn, New York, June 9, 1911.

EDMUND D. HENNESSY, Chairman; WM. R. BLAKE, ABRAHAM SILVERSTONE, Commissioners of Estimate; ABRAHAM SILVERSTONE, Commissioner of Assessment.

EDWARD RIEGELMANN, Clerk. j9,26

SECOND DEPARTMENT.

In the matter of the application of The City of New York, relative to acquiring title, wherever the same has not been heretofore acquired for the same purpose in fee, to the lands, tenements and hereditaments required for the opening and extending of PALMETTO STREET, from Onderdonk Avenue to Fresh Pond Road; of WOODBINE STREET, from Myrtle Avenue to Fresh Pond Road; and of MADISON STREET, from Wyckoff Avenue to Fresh Pond Road, in the Second Ward, in the Borough of Queens, City of New York.

PURSUANT TO THE STATUTES IN SUCH cases made and provided, notice is hereby given that an application will be made to the Supreme Court of the State of New York, Second Department, at a Special Term of said Court, to be held for the hearing of motions, in the County Court House, in the County of Kings, in the Borough of Brooklyn, in The City of New York, on Wednesday, the 21st day of June, 1911, at the opening of the Court on that day, or as soon thereafter as counsel can be heard thereon, for the appointment of Commissioners of Estimate and of the Commissioner of Assessment in the above-entitled matter. The nature and extent of the improvement hereby intended is the acquisition of title by The City of New York in fee, for the use of the public, to all the lands and premises, with the buildings thereon and the appurtenances thereto belonging, required for the opening and extending of Palmetto street from Onderdonk Avenue to Fresh Pond Road; of Woodbine street from Myrtle Avenue to Fresh Pond Road; and of Madison street from Wyckoff Avenue to Fresh Pond Road, in the Second Ward, Borough of Queens, City of New York, being the following described lots, pieces or parcels of land, viz.:

Woodbine Street.

Parcel "A." Beginning at a point formed by the intersection of the northerly line of Myrtle Avenue with the southerly line of Woodbine Street.

Running thence westerly for 87.16 feet along the northerly line of Myrtle Avenue to the northerly line of Woodbine Street.

Thence northeasterly deflecting to the right 136° 27' 01" for 1,810.60 feet along the northerly line of Woodbine Street to the southerly line of the Lutheran Cemetery Railroad property.

Thence easterly deflecting to the right 34° 20' 30" for 106.45 feet along the southerly line of said railroad property to the southerly line of Woodbine Street.

Thence southerly for 1,835.33 feet along the southerly line of Woodbine Street to the northerly line of Myrtle Avenue, the point or place of beginning.

Parcel "B." Beginning at a point on the southerly line of Woodbine Street 160.41 feet southwest of the southerly line of Woodward Avenue measured along the southerly line of Woodbine Street.

Running thence westerly for 106.45 feet along the northerly line of the Lutheran Cemetery Railroad property to the northerly line of Woodbine Street.

Thence northeasterly deflecting to the right 145° 39' 30" for 248.16 feet along the northerly line of Woodbine Street to the southerly line of Woodward Avenue.

Thence northeasterly deflecting to the left 0° 07' 04" for 60.05 feet to the northerly line of Woodward Avenue.

Thence northeasterly deflecting to the left 0° 01' 05" for 435.03 feet along the northerly line of Woodbine Street to the southerly line of Fairview Avenue.

Thence northeasterly deflecting to the right 1° 14' 06" for 60.06 feet to the northerly line of Fairview Avenue.

Thence northeasterly deflecting to the left 1° 05' 57" for 387.91 feet along the northerly line of Woodbine Street and the northerly prolongation thereof to the westerly line of Forest Avenue.

Thence northeasterly deflecting to the left 1° 51' 30" for 69.10 feet to the easterly line of Forest Avenue.

Thence easterly deflecting to the right 36° 38' 40" for 1,466.85 feet along the northerly line of Woodbine Street and the westerly prolongation thereof to the westerly line of Fresh Pond Road.

Thence southerly deflecting to the right 85° 34' 30" for 60.23 feet along the westerly line of Fresh Pond Road to the southerly line of Woodbine Street.

Thence westerly deflecting to the right 94° 25' 30" for 1,464.14 feet along the southerly line of Woodbine Street and the westerly prolongation thereof to the easterly line of Forest Avenue.

Thence southerly deflecting to the left 41° 41' 07" for 73.04 feet to the westerly line of Forest Avenue.

Thence southerly deflecting to the right 6° 53' 57" for 356.25 feet along the southerly line of Woodbine Street and the northeasterly prolongation thereof to the northeasterly line of Fairview Avenue.

Thence southerly deflecting to the right 1° 05' 57" for 60.06 feet to the southerly line of Fairview Avenue.

Thence southerly deflecting to the left 1° 14' 06" for 434.89 feet along the southerly line of Woodbine Street to the northeasterly line of Woodward Avenue.

Thence southerly deflecting to the right 0° 01' 05" for 60.05 feet to the southerly line of Woodward Avenue.

Thence southerly for 160.41 feet along the southerly line of Woodbine Street to the northerly line of the Lutheran Cemetery Railroad property, the point or place of beginning.

Palmetto Street.

Beginning at a point formed by the intersection of the northerly line of Onderdonk Avenue with the southerly line of Palmetto Street.

Running thence northerly for 60.05 feet along the northerly line of Onderdonk Avenue to the northerly line of Palmetto Street.

Thence northeasterly deflecting to the right 90° 00' 06" for 459.48 feet along the northerly line of Palmetto Street to the southerly line of Woodward Avenue.

Thence northeasterly deflecting to the left 0° 07' 04" for 60.05 feet along the northerly line of Palmetto Street to the northeasterly line of Woodward Avenue.

Thence northeasterly deflecting to the left 0° 01' 05" for 435.64 feet along the northerly line of Palmetto Street to the southerly line of Fairview Avenue.

Thence northeasterly deflecting to the right 1° 14' 06" for 60.06 feet along the northerly line of Palmetto Street to the northeasterly line of Fairview Avenue.

Thence northeasterly deflecting to the left 1° 05' 57" for 490.39 feet along the northerly line of Palmetto Street to the southerly line of Grandview Avenue.

Thence northeasterly deflecting to the right 16° 21' 16" for 92.57 feet to the easterly line of Forest Avenue.

Thence easterly deflecting to the right 18° 25' 54" for 1,530.00 feet along the northerly line of Palmetto Street to the easterly line of Fresh Pond Road.

Thence southerly deflecting to the right 79° 04' 26" for 61.16 feet along the easterly line of Fresh Pond Road to the southerly line of Palmetto Street.

Thence westerly deflecting to the right 100° 55' 34" for 1,534.23 feet along the southerly line of Palmetto Street to the easterly line of Forest Avenue.

Thence southerly deflecting to the left 16° 02' 06" for 60.81 feet to the westerly line of Forest Avenue.

Thence southerly deflecting to the left 18° 45' 04" for 493.44 feet along the southerly line of Palmetto Street to the northeasterly line of Fairview Avenue.

Thence southerly deflecting to the right 1° 05' 57" for 60.06 feet along the southerly line of Palmetto Street to the southerly line of Fairview Avenue.

Thence southerly deflecting to the left 1° 14' 06" for 435.50 feet along the southerly line of Palmetto Street to the northeasterly line of Woodward Avenue.

Thence southerly deflecting to the right 0° 01' 05" for 60.05 feet along the southerly line of Palmetto Street to the southerly line of Woodward Avenue.

Thence southerly for 459.62 feet along the southerly line of Palmetto Street to the northeasterly line of Onderdonk Avenue, the point or place of beginning.

Madison Street.

Parcel "A."

Beginning at a point formed by the intersection of the southerly line of Wyckoff Avenue with the southerly line of Madison Street.

Running thence northerly for 58.45 feet along the southerly line of Wyckoff Avenue to the line between the Boroughs of Brooklyn and Queens.

Thence northerly deflecting to the right 22° 12' 35" for 1.74 feet along the line between the Boroughs of Brooklyn and Queens to the northerly line of Madison Street.

Thence northeasterly deflecting to the right 68° 45' 00" for 59.42 feet to the northerly line of Wyckoff Avenue.

Thence northeasterly deflecting to the right 0° 55' 45" for 2,389.46 feet along the northerly line of Madison Street to the southerly line of Woodward Avenue.

Thence northeasterly deflecting to the left 0° 07' 04" for 60.05 feet to the northerly line of Woodward Avenue.

Thence northeasterly deflecting to the left 0° 01' 05" for 18.54 feet along the northerly line of Madison Street to the southerly line of the Lutheran Cemetery Railroad property.

Thence easterly deflecting to the right 34° 28' 39" for 106.08 feet along the southerly line of the Lutheran Cemetery Railroad property to the southerly line of Madison Street.

Thence southerly deflecting to the right 145° 31' 21" for 105.99 feet along the southerly line of Madison Street to the northeasterly line of Woodward Avenue.

Thence southerly deflecting to the right 0° 01' 05" for 60.05 feet to the southerly line of Woodward Avenue.

Thence southerly deflecting to the right 0° 07' 04" for 2,387.63 feet along the southerly line of Madison Street to the northeasterly line of Wyckoff Avenue.

Thence southerly for 60.06 feet to the southerly line of Wyckoff Avenue, the point or place of beginning.

Parcel "B."

Beginning at a point on the southerly line of Madison Street 275.25 feet southwest of the intersection of the southerly line of Madison Street with the southerly line of Fairview Avenue, as measured along the southerly line of Madison Street.

Running thence westerly for 106.08 feet along the northerly line of the Lutheran Cemetery Railroad property to the northerly line of Madison Street.

Thence northeasterly deflecting to the right 145° 31' 21" for 362.84 feet along the northerly line of Madison Street to the southerly line of Fairview Avenue.

Thence northeasterly deflecting to the right 1° 14' 06" for 60.06 feet to the northerly line of Fairview Avenue.

Thence northeasterly deflecting to the left 1° 05' 57" for 250.72 feet along the northerly line of Madison Street to the westerly line of Forest Avenue.

Thence northerly deflecting to the left 62° 12' 05" for 73.56 feet along the westerly line of Forest Avenue.

Thence easterly deflecting to the right 96° 59' 15" for 1,511.47 feet along the northerly line of Madison Street to the westerly line of Fresh Pond Road.

Thence southerly deflecting to the right 86° 44' 48" for 60.15 feet along the westerly line of Fresh Pond Road to the southerly line of Madison Street.

Thence westerly deflecting to the right 93° 15' 12" for 1,447.03 feet along the southerly line of Madison Street to the easterly line of Forest Avenue.

Thence southerly deflecting to the left 96° 59' 15" for 41.92 feet along the easterly line of Forest Avenue.

Thence southerly deflecting to the right 62° 12' 05" for 286.94 feet along the southerly line of Madison Street to the northeasterly line of Fairview Avenue.

Thence southerly deflecting to the right 1° 05' 57" for 60.06 feet to the southerly line of Fairview Avenue.

Thence southerly for 275.25 feet along the southerly line of Madison Street to the northerly line of the Lutheran Cemetery Railroad property, the point or place of beginning.

Woodbine Street is shown upon Sections Numbers 15, 16 and 29 of the Final Maps of the Borough of Queens, adopted by the Board of Estimate and Apportionment, May 21, 1909, filed in the office of the Clerk of the County of Queens, at Jamaica, August 10, 1909, in the office of the President of the Borough of Queens, August 13, 1909, and in the office of the Counsel to the Corporation of The City of New York on or about the same date.

Palmetto Street is shown upon Section No. 15 of the Final Maps of the Borough of Queens, adopted by the Board of Estimate and Apportionment, May 21, 1909, and filed in the office of the Clerk of the County of Queens at Jamaica, August 10, 1909, in the office of the President of the Borough of Queens, August 13, 1909, and in the office of the Counsel to the Corporation of The City of New York on or about the same date, and is also shown upon Section No. 29 of the Final Maps of the Borough of Queens, adopted by the Board of Estimate and Apportionment, December 15, 1910, and filed in

the office of the Clerk of the County of Queens at Jamaica, April 6, 1911, in the office of the President of the Borough of Queens April 7, 1911, and in the office of the Counsel to the Corporation of The City of New York on or about the same date, and an amendment to Sections Nos. 15 and 16 of the Final Maps of the Borough of Queens, adopted by the Board of Estimate and Apportionment, January 26, 1911, and filed in the office of the County of Queens at Jamaica, March 23, 1911, and in the office of the President of the Borough of Queens, March 20, 1911, and in the office of the Counsel to the Corporation of The City of New York on or about the same date.

Madison Street is shown upon Section No. 15 of the Final Maps of the Borough of Queens, adopted by the Board of Estimate and Apportionment, May 21, 1909, filed in the office of the Clerk of the County of Queens, at Jamaica, August 10, 1909, in the office of the President of the Borough of Queens, August 13, 1909, and in the office of the Counsel to the Corporation of The City of New York on or about the same date, and is also shown upon Section No. 29 of the Final Maps of the Borough of Queens, adopted by the Board of Estimate and Apportionment, December 15, 1910, and filed in the office of the Clerk of the County of Queens, at Jamaica, April 6, 1911, in the office of the President of the Borough of Queens, April 7, 1911, and in the office of the Counsel to the Corporation of The City of New York on or about the same date, and also upon amendments to Section No. 15 of the Final Maps of the Borough of Queens, adopted by the Board of Estimate and Apportionment on the following dates: July 1, 1910, and January 26, 1911, and filed in the office of the Clerk of the County of Queens, at Jamaica, August 23, 1910, and March 23, 1911, in the office of the President of the Borough of Queens, August 24, 1910, and March 20, 1911, and in the office of the Counsel to the Corporation of The City of New York on or about the same date.

The Board of Estimate and Apportionment on the 9th day of February, 1911, duly fixed and determined the area of assessment for benefit in this proceeding as follows:

Beginning at a point on the prolongation of a line midway between Gates Avenue and Palmetto Street, as these streets are laid out between Onderdonk Avenue and Forest Avenue, distant 100 feet southerly from the southerly line of Onderdonk Avenue, the said distance being measured at right angles from Onderdonk Avenue and running thence northeasterly along the said line midway between Gates Avenue and Palmetto Street, and along the prolongation of the said line to the intersection with the prolongation of a line midway between Gates Avenue and Palmetto Street, as these streets are laid out between Forest Avenue and Fresh Pond Road; thence easterly along the said line midway between Gates Avenue and Palmetto Street and along the prolongation of the said line to a point distant 100 feet easterly from the easterly line of Fresh Pond Road, the said distance being measured at right angles to Fresh Pond Road; thence southerly and always distant 100 feet easterly from and parallel with the easterly line of Fresh Pond Road to a point distant 100 feet southerly from the southerly line of Madison Street, the said distance being measured at right angles to Madison Street; thence westerly and parallel with Madison Street to the intersection with the easterly line of Forest Avenue; thence southwesterly in a straight line to a point on the westerly line of Forest Avenue, distant 100 feet southerly from the southerly line of Madison Street as this street is laid out between Forest Avenue and Fairview Avenue, the said distance being measured at right angles to Madison Street; thence southwesterly and always distant 100 feet southerly from and parallel with the southerly line of Madison Street to the intersection with a line distant 100 feet southerly from and parallel with the southerly line of Wyckoff Avenue, the said distance being measured at right angles to Wyckoff Avenue; thence northwesterly along the said line parallel with Wyckoff Avenue to the intersection with a line midway between Madison Street and Woodbine Street; thence northwesterly along the said line midway between Madison Street and Woodbine Street to the intersection with a line at right angles to Woodbine Street and passing through a point on its southerly side where it is intersected by a line distant 100 feet southerly from and parallel with the southerly line of Myrtle Avenue, the said distance being measured at right angles to Myrtle Avenue; thence northwesterly along the said line at right angles to Woodbine Street to the intersection with its southerly side; thence westerly along the said line parallel with Myrtle Avenue to the intersection with the prolongation of a line midway between Palmetto Street and Woodbine Street as these streets are laid out between Onderdonk Avenue and Woodward Avenue; thence northwesterly along the prolongation of the said line midway between Palmetto Street and Woodbine Street to the intersection with a line parallel with Onderdonk Avenue and passing through the point of beginning; thence northwesterly along the said line parallel with Onderdonk Avenue to the point or place of beginning.

New York, June 8, 1911.

ARCHIBALD R. WATSON, Corporation Counsel, Hall of Records, Borough of Manhattan, City of New York. j8,19

SECOND DEPARTMENT.

In the matter of the application of The City of New York, relative to acquiring title, wherever the same has not been heretofore acquired for the same purpose in fee, to the lands, tenements and hereditaments required for the opening and extending of THIRTEENTH STREET, from Hunter Avenue to the bulkhead line of the East River, in the First Ward, Borough of Queens, City of New York.

PURSUANT TO THE STATUTES IN SUCH cases made and provided, notice is hereby given that an application will be made to the Supreme Court of the State of New York, Second Department, at a Special Term of said Court, to be held for the hearing of motions, in the County Court House, in the County of Kings, in the Borough of Brooklyn, in The City of New York, on Wednesday, the 21st day of June, 1911, at the opening of the Court on that day, or as soon thereafter as counsel can be heard thereon, for the appointment of Commissioners of Estimate and of one Commissioner of Assessment in the above-entitled matter. The nature and extent of the improvement hereby intended is the acquisition of title by The City of New York in fee, for the use of the public, to all the lands and premises, with the buildings thereon and the appurtenances thereto belonging, required for the opening and extending of Thirteenth Street, from Hunter Avenue to the bulkhead line of the East River, in the First Ward, Borough of Queens, City of New York, being the following described lots, pieces or parcels of land, viz.:

Parcel "A." Beginning at a point formed by the intersection of the westerly line of Vernon Avenue with the northerly line of Thirteenth Street.

Running thence southerly for 62.34 feet along the westerly line of Vernon Avenue to the southerly line of Thirteenth Street.

Thence westerly deflecting to the right 105° 44' 40" for 860 feet along the southerly line of Thirteenth Street to the U. S. bulkhead line.

Thence northerly curving to the left on the arc of a circle whose radius is 6215.6 feet and whose tangent deflects to the right $115^{\circ} 29' 35''$ for 66.37 feet along the said U. S. bulkhead line to the northerly line of Thirteenth street.

Thence easterly for 814.70 feet along the northerly line of Thirteenth street to the westerly line of Vernon avenue, the point or place of beginning.

Parcel "B."
Beginning at a point formed by the intersection of the westerly line of William street with the northerly line of Thirteenth street, as the same is laid down on said Commissioners' Map of Long Island City.

Running thence westerly for 2,264.26 feet along the northerly line of Thirteenth street to the easterly line of Hamilton street.

Thence southerly deflecting to the left $71^{\circ} 1' 10''$ for 63.45 feet along the easterly line of Hamilton street to the southerly line of Thirteenth street.

Thence easterly deflecting to the left $108^{\circ} 58' 50''$ for 2,264.26 feet along the southerly line of Thirteenth street to the westerly line of William street.

Thence northerly for 63.45 feet along the westerly line of William street to the northerly line of Thirteenth street, the point or place of beginning.

Parcel "C."
Beginning at a point formed by the intersection of the easterly line of William street with the northerly line of Thirteenth street, as the same is laid down on said Commissioners' Map of Long Island City.

Running thence easterly for 352.94 feet along the northerly line of Thirteenth street to the northwesterly line of Hunter avenue.

Thence southerly deflecting to the right $140^{\circ} 26' 30''$ for 94.21 feet along the northwesterly line of Hunter avenue to the southerly line of Thirteenth street.

Thence westerly deflecting to the right $39^{\circ} 33' 30''$ for 300.93 feet along the southerly line of Thirteenth street to the easterly line of William street.

Thence northerly for 63.45 feet along the easterly line of William street to the northerly line of Thirteenth street, the point or place of beginning.

Thirteenth street is shown upon the Commissioner's Map of Long Island City filed in the office of the Clerk of the County of Queens, at Jamaica, April 25, 1873, and an amendment adopted by the Board of Estimate and Apportionment June 4, 1909, and filed in the office of the Clerk of the County of Queens, at Jamaica, August 10, 1909, in the office of the President of the Borough of Queens, August 13, 1909, and in the office of the Counsel to the Corporation of The City of New York on or about the same date.

The Board of Estimate and Apportionment on the 25th day of February, 1910, duly fixed and determined the area of assessment for benefit in this proceeding as follows:

Beginning at a point on the prolongation of a line midway between Thirteenth street and Nott avenue distant 100 feet southerly from the southerly line of Hunter avenue, the said distance being measured at right angles to Hunter avenue and running thence westwardly along the said line midway between Thirteenth street and Nott avenue and along the prolongation of the said line, to the intersection with the bulkhead line of the East River; thence northeastwardly along the said bulkhead line to the intersection with the prolongation of a line midway between Thirteenth street and Fourteenth street; thence easterly along the said line midway between Thirteenth street and Fourteenth street and along the prolongations of the said line to the intersection with the centre line of Harris avenue; thence southerly along the centre line of Harris avenue to the intersection with a line parallel with Hunter avenue, and passing through the point of beginning; thence westwardly along the said line parallel with Hunter avenue to the point or place of beginning.

New York, June 8, 1911.
ARCHIBALD R. WATSON, Corporation Counsel, Hall of Records, Borough of Manhattan, City of New York. j8,19

SECOND DEPARTMENT.

In the matter of the application of The City of New York, relative to acquiring title, wherever the same has not been heretofore acquired in the lands, tenements and hereditaments required for an easement for sewer purposes in HARSELL STREET (Wilbur avenue), from Vernon avenue to the bulkhead line of the East River, in the First Ward, in the Borough of Queens, City of New York, as shown upon a map or plan submitted by the Secretary of the Borough with his communication dated June 13, 1910.

PURSUANT TO THE STATUTES IN SUCH cases made and provided, notice is hereby given that an application will be made to the Supreme Court of the State of New York, Second Department, at a Special Term of said Court, to be held for the hearing of motions, in the County Court House, in the County of Kings, in the Borough of Brooklyn, in The City of New York, on Wednesday, the 21st day of June, 1911, at the opening of the Court on that day, or as soon thereafter as counsel can be heard thereon, for the appointment of Commissioners of Estimate and one Commissioner of Assessment in the above-entitled matter. The nature and extent of the improvement hereby intended is the acquisition of title by The City of New York for the use of the public, to all the lands, tenements and hereditaments, required for an easement for sewer purposes in Harrell street (Wilbur avenue), from Vernon avenue to the bulkhead line of the East River, in the First Ward, in the Borough of Queens, City of New York, as shown upon a map or plan submitted by the Secretary of the Borough with his communication dated June 13, 1910, being the following-described lots, pieces or parcels of land, viz.:

Beginning at a point on the westerly line of Vernon avenue distant southerly 1,281.335 feet from the southerly line of Freeman avenue, the said distance being measured along the westerly line of Vernon avenue.

Running thence southerly for 15.06 feet along the westerly line of Vernon avenue to the centre line of Harrell street.

Thence westerly deflecting to the right $84^{\circ} 42' 00''$ for 568.53 feet along the centre line of Harrell street to the United States bulkhead line of the East River.

Thence northerly deflecting to the right $87^{\circ} 21' 56''$ for 15.02 feet along the said United States bulkhead line.

Thence easterly and parallel with the centre line of said Harrell street for 570.61 feet to the westerly line of Vernon avenue, the point or place of beginning.

Harrell street (Wilbur avenue) is shown upon the Commissioners' Map of Long Island City, filed in the office of the Clerk of the County of Queens, at Jamaica, April 25, 1873, and an amendment thereto, adopted by the Board of Estimate and Apportionment June 18, 1909, filed in the office of the Clerk of the County of Queens, at Jamaica, October 1, 1909, in the office of the President of the Borough of Queens, October 6, 1909, and in the office of the Counsel to the Corporation of The City of New York on or about the same date.

The Board of Estimate and Apportionment on the 4th day of November, 1910, duly fixed and

determined the area of assessment for benefit in this proceeding as follows:

Beginning at a point on the prolongation of the northerly line of North Jane street, distant 100 feet westerly from the westerly line of Vernon avenue, the said distance being measured at right angles to Vernon avenue and running thence northwardly and parallel with Vernon avenue, and always distant 100 feet therefrom, to a line distant 100 feet southerly from and parallel with the southerly line of Harrell street, the said distance being measured at right angles to Harrell street, thence westwardly along the said line parallel with Harrell street to the easterly bulkhead line of the East River; thence northwardly along the said bulkhead line to a point distant 100 feet northerly from the northerly line of Harrell street, the said distance being measured at right angles to Harrell street; thence eastwardly and parallel with Harrell street to a point distant 100 feet westerly from the westerly line of Hamilton street, the said distance being measured at right angles to Hamilton street; thence northwardly and parallel with Hamilton street to the southerly line of Paynter avenue; thence eastwardly along the southerly line of Paynter avenue to the easterly line of Hamilton street; thence northwardly along the easterly line of Hamilton street to a point distant 100 feet northerly from the northerly line of Paynter avenue, the said distance being measured at right angles to Paynter avenue; thence eastwardly and parallel with Paynter avenue to a point distant 100 feet westerly from the westerly line of Hancock street, the said distance being measured at right angles to Hancock street; thence northwardly and parallel with Hancock street to a line at right angles to Hancock street and passing through a point on its westerly side distant 289.45 feet northerly from the northerly line of Paynter avenue, the said distance being measured along the westerly line of Hancock street; thence eastwardly along the said line at right angles to Hancock street to a line midway between Hancock street and the boulevard; thence northwardly along the said line midway between Hancock street and the boulevard to a line at right angles to the boulevard and passing through a point on its westerly side distant 301.60 feet northerly from the northerly line of Paynter avenue, the said distance being measured along the westerly line of the boulevard; thence eastwardly along the said line at right angles to the boulevard to the intersection with a line midway between the boulevard and Sherman street; thence northwardly along the said line midway between the boulevard and Sherman street to the intersection with a line at right angles to Sherman street and passing through a point on its westerly side distant 330.26 feet northerly from the northerly line of Paynter avenue, the said distance being measured along the westerly line of Sherman street; thence eastwardly along the said line at right angles to Sherman street to a line midway between Sherman street and Marion street; thence southwardly along the said line midway between Sherman street and Marion street to a line at right angles to Sherman street and passing through a point on its westerly side distant 154.18 feet southerly from the southerly line of Wilbur avenue, the said distance being measured along the westerly line of Sherman street; thence westwardly along the said line at right angles to Sherman street to a line midway between the boulevard and Sherman street; thence southwardly along the said line midway between the boulevard and Sherman street to the northerly line of North Jane street; thence westwardly along the northerly line of North Jane street and the prolongation thereof to the point or place of beginning.

New York, June 8, 1911.
ARCHIBALD R. WATSON, Corporation Counsel, Hall of Records, Borough of Manhattan, City of New York. j8,19

SECOND DEPARTMENT.

In the matter of the application of The City of New York, relative to acquiring title wherever the same has not been heretofore acquired for the same purpose, to the lands, tenements and hereditaments required for an easement for sewer purposes in ANDERSON STREET, between Clifton avenue and St. Marys avenue, in the Fourth Ward, Borough of Richmond, City of New York.

PURSUANT TO THE STATUTES IN SUCH cases made and provided, notice is hereby given that an application will be made to the Supreme Court of the State of New York, Second Department, at a Special Term of said Court, to be held for the hearing of motions, in the County Court House, in the County of Kings, in the Borough of Brooklyn, in The City of New York, on the 21st day of June, 1911, at the opening of the Court on that day, or as soon thereafter as counsel can be heard thereon, for the appointment of Commissioners of Estimate and one Commissioner of Assessment in the above-entitled matter. The nature and extent of the improvement hereby intended is the acquisition of title by The City of New York for the use of the public, to all the lands, tenements and hereditaments required for an easement for sewer purposes in Anderson street, between Clifton avenue and St. Marys avenue, in the Fourth Ward, Borough of Richmond, City of New York, being the following-described lots, pieces or parcels of land, viz.:

Beginning at a point on the northerly line of Clifton avenue as said street exists 25.85 feet easterly from the intersection of said northerly line of Clifton avenue and the westerly line of Anderson street, as adopted June 26, 1908.

1. Thence easterly along said northerly line of Clifton avenue 19.80 feet.

2. Thence northerly deflecting $85^{\circ} 59' 38''$ to the left 488.74 feet to the southerly line of St. Marys avenue.

3. Thence westerly along said southerly line of St. Marys avenue and deflecting $88^{\circ} 23' 48''$ to the left 19.76 feet.

4. Thence southerly 489.57 feet to the point of beginning.

The sewer easement in Anderson street is shown on a map entitled "Map or plan showing lands through or over which it is necessary to acquire an easement for the purpose of a sewer in Anderson street, from Clifton avenue to St. Marys avenue, in the Fourth Ward, Borough of Richmond, The City of New York," which map was approved by the Board of Estimate and Apportionment October 21, 1910, and filed in the office of the Clerk of the County of Richmond, at Richmond, May 15, 1911, in the office of the President of the Borough of Richmond, May 15, 1911, and in the office of the Counsel to the Corporation of The City of New York on or about the same date.

The Board of Estimate and Apportionment on the 18th day of November, 1910, duly fixed and determined the area of assessment for benefit in this proceeding as follows:

Beginning at a point on the easterly line of Tompkins avenue distant 100 feet northerly from the northerly line of Virginia avenue, the said distance being measured at right angles to Virginia avenue, and running thence eastwardly and always distant 100 feet northerly from and parallel with the northerly line of Virginia avenue to a point distant 100 feet westerly from the westerly line of Anderson street, the said distance being measured at right angles to Anderson street; thence northwardly and parallel with Anderson street to the southerly line of St. Marys avenue; thence eastwardly along the southerly line of St. Marys avenue to a point distant

100 feet easterly from the easterly line of Anderson street, the said distance being measured at right angles to Anderson street; thence southwardly and parallel with Anderson street to a point distant 100 feet northerly from the northerly line of Virginia avenue, the said distance being measured at right angles to Virginia avenue; thence eastwardly and parallel with Virginia avenue to a point distant 100 feet westerly from the westerly line of New York avenue, the said distance being measured at right angles to New York avenue; thence southwardly and parallel with New York avenue to a point distant 100 feet southerly from the southerly line of Clifton avenue, the said distance being measured at right angles to Clifton avenue; thence westwardly and parallel with Clifton avenue to a point distant 100 feet easterly from the easterly line of Rosebank place, the said distance being measured at right angles to Rosebank place; thence southwardly and parallel with Rosebank place to the northerly line of Pennsylvania avenue; thence westwardly along the northerly line of Pennsylvania avenue to the easterly line of Anderson street; thence southwardly along the prolongation of the easterly line of Anderson street to a point distant 100 feet southerly from the southerly line of Pennsylvania avenue, the said distance being measured at right angles to Pennsylvania avenue; thence westwardly and parallel with Pennsylvania avenue to the prolongation of the easterly line of Tompkins avenue; thence northwardly along the easterly line of Tompkins avenue and the prolongation thereof to a point distant 100 feet northerly from the northerly line of Pennsylvania avenue, the said distance being measured at right angles to Pennsylvania avenue; thence eastwardly and parallel with Pennsylvania avenue to a point distant 100 feet easterly from the easterly line of Tompkins avenue, the said distance being measured at right angles to Tompkins avenue; thence northwardly and parallel with Tompkins avenue to a point distant 100 feet southerly from the southerly line of Virginia avenue, the said distance being measured at right angles to Virginia avenue; thence westwardly and parallel with Virginia avenue to the easterly line of Tompkins avenue; thence northwardly along the easterly line of Tompkins avenue to the point or place of beginning. (With the exception of Anderson street, none of the streets named have been laid out upon the City map, and the description is based upon their lines as in use and commonly recognized.)

Dated New York, June 8, 1911.
ARCHIBALD R. WATSON, Corporation Counsel, Hall of Records, Borough of Manhattan, New York City. j8,19

SECOND DEPARTMENT.

In the matter of the application of The City of New York, relative to acquiring title wherever the same has not been heretofore acquired, to the lands, tenements and hereditaments required for the opening and extending of BROAD STREET (although not yet named by proper authority), from Pacific street to Borden avenue, in the Second Ward, Borough of Queens, City of New York.

NOTICE IS HEREBY GIVEN THAT BY AN order of the Supreme Court of the State of New York, Second Department, bearing date the 25th day of May, 1911, and duly entered and filed in the office of the Clerk of the County of Queens, on the 31st day of May, 1911, Leander B. Faber, Esq., was appointed a Commissioner of Estimate and Assessment in the above-entitled proceeding, in the place and stead of Raymond W. Kellogg, Esq., resigned.

Notice is further given that pursuant to the statute in such cases made and provided, the said Leander B. Faber, Esq., will attend at a Special Term for *ex parte* motions of the Supreme Court of the State of New York, Second Department, to be held at the County Court House, in the Borough of Brooklyn, in The City of New York, on the 15th day of June, 1911, at the opening of the Court on that day, or as soon thereafter as counsel can be heard thereon, for the purpose of being examined under oath by the Corporation Counsel or any other person having an interest in said proceeding, as to his qualifications to act as a Commissioner of Estimate and Assessment in the above-entitled proceeding.

Dated New York, June 3, 1911.
ARCHIBALD R. WATSON, Corporation Counsel, Hall of Records, Borough of Manhattan, City of New York. j3,14

SECOND DEPARTMENT.

In the matter of the application of The City of New York, relative to acquiring title, wherever the same has not been heretofore acquired, for the same purpose in fee to the lands, tenements and hereditaments required for the opening and extending of BROADWAY (although not yet named by proper authority), from its present terminus south of Elizabeth street southwardly in a straight line to Meserian avenue, joining said avenue at an angle of about 85 degrees, in the Third Ward, Borough of Richmond, City of New York.

NOTICE IS HEREBY GIVEN THAT BY AN order of the Supreme Court of the State of New York, Second Department, bearing date the 25th day of May, 1911, and duly entered and filed in the office of the Clerk of the County of Richmond, on the 31st day of May, 1911, J. Harry Tiernan, Esq., was appointed a Commissioner of Estimate and the Commissioner of Assessment in the above-entitled proceeding, in the place and stead of Stephen D. Stephens, deceased.

Notice is further given that pursuant to the statute in such cases made and provided, the said J. Harry Tiernan, Esq., will attend at a Special Term for *ex parte* motions of the Supreme Court of the State of New York, Second Department, to be held at the County Court House, in the Borough of Brooklyn, in The City of New York, on the 15th day of June, 1911, at the opening of the Court on that day, or as soon thereafter as counsel can be heard thereon, for the purpose of being examined under oath by the Corporation Counsel or any other person having an interest in said proceeding, as to his qualifications to act as a Commissioner of Estimate and the Commissioner of Assessment in the above-entitled proceeding.

Dated New York, June 3, 1911.
ARCHIBALD R. WATSON, Corporation Counsel, Hall of Records, Borough of Manhattan, City of New York. j3,14

SECOND DEPARTMENT.

In the matter of the application of The City of New York, relative to acquiring title in fee wherever the same has not been heretofore acquired, to the lands and premises required for the opening and extending of HEBBERTON AVENUE, between a line about 188 feet north of Ann street and Richmond terrace, in the Third Ward, Borough of Richmond, City of New York.

NOTICE IS HEREBY GIVEN THAT BY AN order of the Supreme Court of the State of New York, Second Department, bearing date the 25th day of May, 1911, and duly entered and filed in the office of the Clerk of the County of Richmond, on the 31st day of May, 1911, J. Harry Tiernan, Esq., was appointed

a Commissioner of Estimate and the Commissioner of Assessment in the above-entitled proceeding, in the place and stead of Stephen D. Stephens, deceased.

Notice is further given that pursuant to the statute in such cases made and provided, the said J. Harry Tiernan, Esq., will attend at a Special Term for *ex parte* motions of the Supreme Court of the State of New York, Second Department, to be held at the County Court House, in the Borough of Brooklyn, in The City of New York, on the 15th day of June, 1911, at the opening of the Court on that day, or as soon thereafter as counsel can be heard thereon, for the purpose of being examined under oath by the Corporation Counsel or any other person having an interest in said proceeding, as to his qualifications to act as a Commissioner of Estimate and the Commissioner of Assessment in the above-entitled proceeding.

Dated New York, June 3, 1911.
ARCHIBALD R. WATSON, Corporation Counsel, Hall of Records, Borough of Manhattan, City of New York. j3,14

SECOND DEPARTMENT.

In the matter of the application of The City of New York, relative to acquiring title in fee to WEST TWENTY-FOURTH STREET, from Neptune avenue to Surf avenue, excepting the right of way of the New York and Coney Island Railroad; of WEST TWENTY-FIFTH STREET, from Neptune avenue to the mean high water line of the Atlantic Ocean, excepting the right of way of the New York and Coney Island Railroad, and of WEST TWENTY-THIRD STREET, from the southerly limit of the land heretofore acquired to the mean high water line of the Atlantic Ocean, in the Thirty-first Ward, in the Borough of Brooklyn, The City of New York.

NOTICE IS HEREBY GIVEN THAT GEORGE W. Kavanagh, Francis S. McDevitt and William H. Taylor were appointed by an order of the Supreme Court made and entered the 26th day of May, 1911, Commissioners of Estimate, and George W. Kavanagh Commissioner of Assessment in the above-entitled proceeding.

Notice is also given, that the above-named Commissioners will attend at a Special Term for the hearing of motions, appointed to be held at the Kings County Court House, in the Borough of Brooklyn, The City of New York, on the 14th day of June, 1911, on the opening of the Court on that day, or as soon thereafter as counsel can be heard; and at said time and place, or at such other time and place as the Court may direct, the said Commissioners may be examined under oath as to their qualifications to act, and are subject to challenge by any party or person interested in this proceeding, as provided by Section 573 of Title 4 of Chapter 17 of the Charter of The City of New York.

Dated New York, Borough of Brooklyn, June 1, 1911.
ARCHIBALD R. WATSON, Corporation Counsel. j1,12

SUPREME COURT—FIRST JUDICIAL DISTRICT.

FIRST JUDICIAL DISTRICT.

NOTICE OF APPLICATION FOR THE APPOINTMENT OF COMMISSIONERS OF APPRAISAL.

MOTION TO BE MADE IN FIRST JUDICIAL DISTRICT.

Property to be Acquired Located in Counties of New York and Kings.

City Aqueduct Department (Section No. 1)—Catskill Aqueduct.

PUBLIC NOTICE IS HEREBY GIVEN THAT

it is the intention of the Corporation Counsel of The City of New York, pursuant to the provisions of Chapter 724 of the Laws of 1905, and the several statutes amendatory thereof and supplemental thereto to make application to the Supreme Court of the State of New York at a Special Term, Part I, thereof, to be held at the County Court House, Borough of Manhattan, City of New York, in the First Judicial District, on the 17th day of July, 1911, at the opening of Court on that day, or as soon thereafter as counsel can be heard thereon, for the appointment of three Commissioners of Appraisal to ascertain and appraise the compensation to be made to the owners and all persons interested in certain real estate laid down, as proposed to be taken or affected for the purposes indicated in said Chapter 724 of the Laws of 1905, as amended, upon a certain map entitled,

"City Aqueduct Department, Section 1, Board of Water Supply of The City of New York. Map of real estate situated in The City of New York, Counties of New York, Kings, Queens and Richmond, and State of New York, to be acquired by The City of New York, under the provisions of Chapter 724 of the Laws of 1905, as amended, for the construction of Catskill Aqueduct and various pipe lines and appurtenances in the Boroughs of the Bronx, Manhattan, Brooklyn, Queens and Richmond."

—which said map was approved by the Board of Water Supply of The City of New York on October 26, 1910, and adopted by the Board of Estimate and Apportionment of The City of New York, on November 18, 1910, and which said map was modified and amended by said Board of Water Supply, in respect to sheets 3 and 9 thereof, on the 15th day of March, 1911, and as modified and amended was duly approved by said Board on said date and which said map as so modified and amended in respect to sheets 3 and 9 thereof, was adopted by the said Board of Estimate and Apportionment on the 23d day of March, 1911, and a duplicate original of which said map modified, amended, approved and adopted as aforesaid was filed on the 10th day of April, 1911, in the office of the Register of the County of New York; in the office of the Register of the County of Kings; in the office of the Clerk of the County of Queens; and in the office of the Clerk of the County of Richmond.

The City of New York by this proceeding seeks to acquire an estate in fee simple in certain real property hereinafter described and which is shown on the aforesaid map and a perpetual underground easement in certain other real property hereinafter described, and which is shown on the aforesaid map, and also a temporary right or easement in certain other real property hereinafter described, and which is shown on the aforesaid map for the purpose of constructing, maintaining and operating an underground aqueduct, tunnel and pipe line. The following is a description of the several parcels of property shown upon the map made, amended, approved, adopted and filed as hereinbefore set forth, in which an estate in fee simple is to be acquired by The City of New York in this proceeding.

All those certain lots, pieces or parcels of real estate, situate in the Borough of Manhattan, City, County and State of New York, bounded and described as follows:

Parcel No. 107.

Beginning at a point in the southerly line of West Fifth street, distant 81 feet westerly

from the corner formed by the intersection of the westerly line of Sixth avenue with the southerly line of West Fifth street, and running thence southerly, parallel with Sixth avenue, through the center of a party wall of 75 feet 5 inches; thence westerly, parallel with West Fifth street, 19 feet; thence northerly, parallel with said Sixth avenue, through the center of a party wall, 75 feet 5 inches, to the southerly line of West Fifth street; thence easterly, along said southerly street line 19 feet to the point or place of beginning.

Parcel No. 108.

Beginning at a point in the southerly line of West Fifth street, distant 61 feet 11 inches westerly from the corner formed by the intersection of the westerly line of Sixth avenue with the southerly line of West Fifth street, and running thence southerly parallel with Sixth avenue, 75 feet 5 inches; thence westerly, parallel with West Fifth street, 19 feet 1 inch; thence northerly, parallel with Sixth avenue, through the center of a party wall, 75 feet 5 inches, to the southerly line of West Fifth street; and thence along the said southerly street line 19 feet to the point or place of beginning.

Parcel No. 127.

Beginning at the corner formed by the intersection of the northerly line of Delancey street with the easterly line of Eldridge street, and running thence northerly along the said easterly street line 47 feet 1 1/4 inches; thence easterly, parallel with Delancey street, 68 feet; thence southerly, 47 feet 1 1/4 inches to the northerly line of Delancey street; thence along the said northerly street line 68 feet, to the point or place of beginning.

Parcel No. 132.

Beginning at the corner formed by the intersection of the northerly line of South street with the westerly line of Clinton street and running thence westerly along said northerly street line 48 feet; thence northerly, parallel with Clinton street, 74 feet 3 inches; thence easterly, 48 feet to a point in the westerly line of Clinton street; thence southerly, along said westerly street line, 74 feet, to the point or place of beginning. (Be the said dimensions more or less.)

Parcel No. 142.

All that certain piece or parcel of real estate situated in the Borough of Brooklyn, County of Kings, City and State of New York, designated on the map hereinbefore referred to as Parcel No. 142, which said parcel is described as follows:

Beginning at a point formed by the intersection of the northerly line of Schermerhorn street with the easterly line of Third avenue and running thence northerly, along said easterly avenue line, 46 feet 6 inches, to a point formed by the intersection of said easterly line of Third avenue with the southerly line of Flatbush avenue; thence southeasterly along said southerly avenue line 83 feet 2 inches, to a point formed by the intersection of said southerly line of Flatbush avenue with the before-mentioned northerly line of Schermerhorn street, and running thence westerly, along said northerly street line 69 feet, to the point or place of beginning. (Be the said dimensions more or less.)

The following is a description of the several parcels of property shown upon the map made, amended, approved, adopted and filed as hereinbefore set forth in which a perpetual underground easement is to be acquired by The City of New York in this proceeding, together with a statement after the descriptions of such parcels of the location of and purpose for which such perpetual underground easement is to be acquired:

All those certain pieces or parcels of real estate, situated in the Borough of The Bronx, County and State of New York, bounded and described as follows:

Parcel No. 47.

Beginning at a point in the easterly line of West One Hundred and Sixty-ninth street, at the southeast corner of Parcel No. 48, and running thence along said easterly street line and the easterly line of said parcel N. 21° 01' W. 25.09 feet; thence N. 64° 14' E. 33.03 feet, to a point in the westerly line of Lind avenue; thence along said westerly avenue line S. 25° 12' W. 39.7 feet; thence S. 64° 14' W. 24.26 feet, to the point or place of beginning. Containing 0.022 acres.

Parcel No. 49.

Beginning at a point in the westerly line of West One Hundred and Sixty-ninth street, at the southwest corner of Parcel No. 48, and running thence S. 64° 14' W. 132.23 feet to the easterly line of property acquired by The City of New York for a police station; thence along said easterly line N. 16° 57' E. 34.03 feet; thence N. 64° 14' E. 111.25 feet to a point in the before-mentioned westerly line of West One Hundred and Sixty-ninth street; thence along said line S. 21° 01' E. 25.09 feet to the point or place of beginning, containing 0.070 acres.

Parcel No. 51.

Beginning at a point in the easterly line of Sedgwick avenue, at the southeast corner of Parcel No. 52, and running thence along said line N. 16° 57' E. 34.03 feet; thence N. 64° 14' E. 20.9 feet, to a point in the southerly line of property acquired by The City of New York for a police station; thence along said line S. 73° 03' E. 36.86 feet; thence S. 64° 14' W. 71.05 feet to the point or place of beginning. Containing 0.026 acre.

The following is a statement of the location of the proposed tunnel and purpose for which such perpetual underground easement is to be acquired in relation to the aforesaid Parcels Nos. 47, 49 and 51. There is to be acquired in each of the said parcels a perpetual easement to construct, operate and maintain an aqueduct tunnel at a minimum depth of 300 feet below the present surface of each of the said parcels.

All that certain piece or parcel of real estate situated in the Borough of Brooklyn, County of Kings, City and State of New York, designated on the map hereinbefore referred to as Parcel No. 136, which said parcel is described as follows:

Beginning at a point in the northerly line of John street where the same is intersected by the production of the westerly line of Bridge street, and running thence along the said northerly street line N. 87° 20' W. 12.15 feet; thence N. 13° 03' W. 472.98 feet, to a point in the pierhead line as established by the Secretary of War, and running thence along the said pierhead line N. 85° 42' E. 25.29 feet; thence S. 13° 03' E. 476.17 feet to a point in the before-mentioned northerly line of John street, and running thence along said northerly street line N. 87° 20' W. 13.82 feet to the point or place of beginning.

There is to be acquired in said Parcel No. 136 by The City of New York a perpetual easement to construct, operate and maintain an aqueduct tunnel at a minimum depth of 300 feet below the present surface of said parcel.

The following is a description of the parcel of property shown upon the map hereinbefore described, in which a temporary easement is to be acquired by The City of New York in this proceeding:

All that certain piece or parcel of real estate situated in the Borough of The Bronx, City, County and State of New York, designated on the map hereinbefore referred to as Parcel No. 53, which said parcel is described as follows:

Beginning at the southwest corner of Sedgwick avenue and West One Hundred and Sixty-seventh street, and running thence along the westerly side of said avenue in a southeasterly direction about 25 feet to a point where a line 25 feet southerly and parallel to the south side of West One Hundred and Sixty-seventh street would intersect said westerly line of Sedgwick avenue, and running thence northerly on a line parallel to said southerly line about 100 feet; thence northeasterly at right angles to said southerly line of West One Hundred and Sixty-seventh street, 25 feet to a point in the southerly line of said street; thence along said street line in a southeasterly direction 100 feet to the point or place of beginning.

There is to be acquired in this parcel by The City of New York a temporary easement to use said parcel for a period of five years from the date of the filing of the oaths of the Commissioners to be appointed herein, for the purpose of aiding in the work of constructing the aqueduct tunnel hereinbefore mentioned.

Reference is hereby made to the map hereinbefore described as to Parcels Nos. 47, 49, 51, 53, 107, 108, 127, 132, 136 and 142, shown thereon, for a more detailed description of the real estate to be taken or affected as above described.

A statement of the boundaries of the aqueduct tunnel and pipe line for the purpose of constructing, maintaining and operating which the above property and easement to be acquired by The City of New York in this proceeding, together with a description of the route of said aqueduct tunnel and pipe line, by courses and distances, and of the greatest and least width of the tract of said tunnel, pipe line and aqueduct is as follows: Parcels having the greatest width, 75 feet 5 inches, are Nos. 107 and 108, and those having the least width, namely 25 feet, are Nos. 47, 49, 51, 53 and 136.

Deep Tunnel.

Beginning at a point in the line between the cities of Yonkers and New York, between Jerome and Mount Vernon avenues, in the Borough of The Bronx, and running thence in a southeasterly direction under Van Cortlandt Park and Jerome Park Reservoir to the Kingsbridge road; thence continuing in a southeasterly direction under property acquired for the construction of the Old Croton Aqueduct and Aqueduct avenue, to private property on the westerly side of said avenue, under private properties to Sedgwick avenue, and under said avenue to West One Hundred and Sixty-seventh street; thence under said street in a northeasterly direction to the Harlem River; thence under said river in a southeasterly direction to the Borough of Manhattan; thence continuing in a southeasterly direction under Highbridge Park to Edgcomb road; under said road, St. Nicholas place and St. Nicholas avenue, to St. Nicholas Park, and under said park and St. Nicholas terrace to West One Hundred and Twenty-seventh street; thence in a northeasterly direction under said street to Morningside avenue east; thence in a southeasterly direction under same and Morningside Park to Columbus avenue; thence continuing in a southeasterly direction under said avenue to West One Hundred and Sixth street; thence in a southeasterly direction under said street to Central Park; thence under said park in a southeasterly direction to Sixth avenue, under said avenue and Broadway to Union Square, under said square to Fourth avenue, and under said avenue and the Bowery to Delancey street; thence in a southeasterly direction under said street to Allen street; thence in a southeasterly direction under said street to Hester street; thence under said street in a southeasterly direction to Clinton street; thence under said street in a southeasterly direction to the East River; thence under said river in a southerly direction to Bridge street, in the Borough of Brooklyn; thence in a southeasterly direction under said street to Flatbush avenue; thence in a southeasterly direction under said avenue to the corner of said avenue and Third avenue.

Also, beginning at the corner of Flatbush avenue and Lafayette street (Borough of Brooklyn), and running thence in an easterly direction under said street to Fort Greene Park; thence under said park to the northerly boundary thereof.

Pipe Lines.

Beginning at a proposed shaft at the corner of Flatbush and Third avenues (Borough of Brooklyn) and running thence under Third avenue in a southeasterly direction to Baltic street; thence in a southeasterly direction under said street and Park place to Sixth avenue; thence under said avenue in a southeasterly direction to Twenty-fourth street; thence under said street in a northeasterly direction to Fifth avenue; thence under said avenue in a southeasterly direction to Sixty-fourth street; thence under said street in a northeasterly direction to Fourth avenue; thence under said avenue in a southeasterly direction to Sixty-seventh street; thence under said street in a northeasterly direction to Ridge boulevard; thence under said boulevard in a southeasterly direction to Seventy-ninth street; thence under said street in a northeasterly direction to The Narrows, New York harbor; thence continuing in a northeasterly direction under said Narrows to the established pierhead line, in the Borough of Richmond; thence in a southeasterly direction to the foot of Arrietta street; thence continuing in a southeasterly direction under said street to Tompkins avenue.

Also, beginning at a proposed shaft in Fort Greene Park (Borough of Brooklyn) and running thence under the northerly and easterly boundaries of said park in easterly, southeasterly and southerly directions, to Willoughby avenue; thence under said avenue in southeasterly directions to Evergreen avenue; thence under said avenue in a northeasterly direction to Troutman street; thence under said street, Flushing avenue and Grand street, in a northeasterly direction to Mueller street; thence continuing in a northeasterly direction under said street to Fisk avenue; thence under said avenue in a northerly direction to the Queens boulevard.

Dated New York, May 29, 1911.
ARCHIBALD R. WATSON, Corporation Counsel, Office and Post Office Address, Hall of Records, Borough of Manhattan, New York City.

SUPREME COURT—THIRD JUDICIAL DISTRICT.

THIRD JUDICIAL DISTRICT.

In the matter of the application and petition of John A. Bensel, Charles N. Chadwick and Charles A. Shaw, constituting the Board of Water Supply of The City of New York, to acquire real estate for and on behalf of The City of New York, under Chapter 724 of the Laws of 1905 and the acts amendatory thereof, in the Town of Olive, Ulster County, New York, for the purpose of providing an additional supply of pure and wholesome water for the use of The City of New York.

Ashokan Reservoir, Section No. 11.

PUBLIC NOTICE IS HEREBY GIVEN THAT the report known as the Cemetery report of the Commissioners of Appraisal in the above-entitled matter, dated January 13, 1911, and filed in the office of the Clerk of Ulster County,

New York, on the 13th day of January, 1911, and embracing Parcel No. 526B (Ashokan Reservoir, Section No. 11); Parcel No. 526A (Ashokan Reservoir, Section No. 11), Plots 1, 2, 3, 4, 5, 7, 8, 9, 10, 13, 16, 17, 18, 19, 20, 21, 22, 24, 25, 27, 28, 29, 33, 34, 36, 37, 38, 39, 40, 41, 42, 43, 44, 45, 47, 48, 49, 50, 51, 52, 53, 54, 55, 63, 65, 66, 68, 70, 72, 73, 74, 77, 78, 79, 81, 82, 83, 84, 85, 86, 88, 89, 93, 94, 95, 97, 98, 100, 103, 104, 106, 107, 110, 112, 113, 114, 115, 116, 117, 118, 119, 120, 121, 122, 123, 125, and lots of E. R. Matthews, Stephen Matthews and Ferrin Davis, which were not numbered on the map; Parcel No. 389A (Ashokan Reservoir, Section No. 9), Plots 1, 2, 7, 11, 13, 14, 15, 19, 20, 30, 31, 32, 33, 34, 35, 38, 40, 41, 44, 46, 47, 52, 55, 57, 59, 60, 62, 63, 66, 67, 69, 70, 76, 78, 84, 89, 90 and 91; Parcel No. 392A (Ashokan Reservoir, Section No. 9), Plots 6, 23, 30, 32, 33, 34, 38, 39, 40, 41, 45, 46, 49, 50, 52, 53, 59, 62, 66, 67, 72, 75, 77, 79, 80, 83, 88, 91, 92, 95, 99 and 103; Parcel No. 659A (Ashokan Reservoir, Section No. 13), Plots 8, 9 and 20, will be presented to the Supreme Court for confirmation at a Special Term thereof to be held in and for the Third Judicial District, at the Court House in the City of Albany, New York, on the 24th day of June, 1911, at 10 o'clock in the forenoon, or as soon thereafter as counsel can be heard, reserving to The City of New York the right to oppose the confirmation of any or all awards or recommendations contained in said report.

Dated New York, May 23, 1911.
ARCHIBALD R. WATSON, Corporation Counsel, Office and Post Office Address, Hall of Records, Borough of Manhattan, New York City.

SUPREME COURT—NINTH JUDICIAL DISTRICT.

NINTH JUDICIAL DISTRICT.

Northern Aqueduct Department, Section 7.

Third and Final Separate Report.

In the matter of the application and petition of John A. Bensel, Charles N. Chadwick and Charles A. Shaw, constituting the Board of Water Supply of The City of New York, to acquire real estate for and on behalf of The City of New York, under chapter 724 of the Laws of 1905 and the acts amendatory thereof, in the town of Cornwall, Orange County, New York, for the purpose of providing an additional supply of pure and wholesome water for the use of The City of New York.

PUBLIC NOTICE IS HEREBY GIVEN THAT the Third Separate and Final Report of the Commissioners of Appraisal in the above-entitled proceeding, dated May 20, 1911, and filed in the office of the Clerk of Orange County, New York, on May 26, 1911, embracing Parcels 329, 330, 340, 341, 345A, 345B, 345C, 347, 350, 352, 359, 364, 365, 368 and 369, will be presented to the Supreme Court for confirmation at a Special Term thereof, to be held in and for the Ninth Judicial District, at the Court House in the City of Newburgh, Orange County, New York, on the 1st day of July, 1911, at 10 o'clock in the forenoon of that day, or as soon thereafter as Counsel can be heard.

Reserving to The City of New York the right to oppose the confirmation of all or any of the awards or recommendations contained in said report.
Dated New York, June 5, 1911.
ARCHIBALD R. WATSON, Corporation Counsel, Office and Post Office Address, Hall of Records, Corner of Chambers and Centre Streets, Borough of Manhattan, New York City.

NOTICE TO BIDDERS AT SALES OF OLD BUILDINGS, ETC.

TERMS AND CONDITIONS UNDER WHICH BUILDINGS, ETC., WILL BE SOLD FOR REMOVAL FROM CITY PROPERTY.

THE BUILDINGS AND APPURTENANCES thereto will be sold to the highest bidder, who must pay cash or certified check, drawn to the order of the Comptroller of The City of New York, and must also give a certified check or cash in half the amount of the purchase price as security for the faithful performance of the terms and conditions of the sale. Where the amount of the purchase price does not equal or exceed the sum of \$50, the sum of \$50 shall be the amount of the security to be deposited. This security may at any time after the expiration of the contract period be applied by the City to the cost of completing any of the work required under the contract, but unfinished at the expiration of the contract period.

The purchaser shall not lease, occupy, cause or permit the building or buildings, etc., purchased by him to be used or occupied for any purpose other than that of their speedy removal, nor shall he collect any rental or other revenue for the use of either the land or the buildings, etc., situated thereon. The breach of either or any of these conditions shall forthwith void the sale and cause immediate forfeiture of the purchase money and the security deposited for the faithful performance of the conditions of the sale. The placing therein or permitting the occupancy of any such building by any tenant free, for rent or otherwise, excepting the necessary watchmen or the workmen engaged in the actual demolition thereof, shall of itself be a breach of the above conditions of sale.

The sale will be as of the condition of the property on date of delivery thereof to the purchaser. The City of New York will not be responsible for any change or loss which may occur in the condition of the buildings, or their appurtenances, between the time of the sale thereof and the time of delivering possession to the purchaser, after being properly vacated by all tenants. The sale and delivery to purchaser will be made as nearly together as the circumstance of vacating the structures of their tenants will permit.

All the material of the buildings, sheds, walks, structures and cellars of whatsoever nature, with their exterior and interior fixtures, appurtenances and foundations of all kinds, except the exterior walls of the buildings and their foundations and the sidewalks and curb in front of said buildings, extending within the described area shall be torn down and removed from the premises. None of the dirt, debris or waste resulting from demolition shall be allowed to remain on the premises, except old mortar or plaster only, which may be left, but not higher at any point than two feet below the curb opposite that point. The exterior walls and their foundations shall be taken down only to a plane whose elevation shall be the level of the curb in front of the building. Where there is no curb the elevation of the surrounding ground shall be considered curb level. All wells, cesspools, sinks, etc., existing on the property must be filled to the level of the surrounding ground with clean earth.

The purchaser at the sale shall also withdraw and remove all abandoned water taps and old service mains, and in place thereof cause to be inserted a brass plug in the main water pipe in the street, in compliance with the rules and regulations of the Department of Water Supply, Gas and Electricity, and furnish the Department of Finance with a certificate from the De-

partment of Water Supply, Gas and Electricity that this has been performed.
The purchaser at the sale shall also remove all house sewer connections to the main sewer in the street, and the opening of the main sewer in street shall be properly closed in compliance with the directions of the Bureau of Sewers in the Borough in which the buildings are situated, and furnish the Department of Finance with a certificate from the Bureau of Sewers that the work has been properly performed.

The permit for all opening in the street to be obtained by and at the expense of the purchaser of the building.

Failure to remove said buildings, appurtenances, or any part thereof, within thirty days from the day of possession will work forfeiture of ownership of such buildings, appurtenances, or portion as shall then be left standing, together with all moneys paid by said purchaser on account thereof at the time of the sale, and the bidder's assent to the above conditions being understood to be implied by the act of bidding, and The City of New York will, without notice to the purchaser, cause the same to be removed, and the cost and expense thereof charged against the security above mentioned.

The work of removal must be carried on in every respect in a thorough and workmanlike manner, and must be completed within thirty days from the day of possession, and the successful bidder will provide and furnish all materials of labor and machinery necessary thereto, and will place proper and sufficient guards and fences and warning signs by day and night for the prevention of accidents, and will indemnify and save harmless The City of New York, its officers, agents and servants, and each of them, against any and all suits and actions, claims and demands of every name and description brought against it, them or any of them, and against and from all damage and costs to which it, they or any of them be put by reason of injury to the person or property of another, resulting from negligence or carelessness in the performance of the work, or in guarding the same, or from any improper or defective materials or machinery, implements or appliances used in the removal of said buildings.

Where party walls are found to exist between buildings purchased by different bidders, the materials of said party walls shall be understood to be equally divided between the separate purchasers.

Party walls and fences, when existing against adjacent property not sold, shall not be taken down. All furrings, plaster, chimneys, projecting brick, etc., on the faces of such party walls are to be taken down and removed. The walls shall be made permanently self-supporting, beam-holes, etc., bricked up, and the wall pointed and made to exclude wind and rain and present a clean exterior. The roofs and adjacent buildings shall be properly flashed and painted and made watertight where they have been disturbed by the operations of the contractor.

The Comptroller of The City of New York reserves the right on the day of sale to withdraw from sale any of the buildings, parts of buildings and machinery included therein, or to reject any and all bids; and it is further

Resolved, That, while the said sale is held under the supervision of the Commissioner of the Sinking Fund, the Comptroller is authorized to cause the sale to be advertised and to direct the sale thereof as financial officer of the City.

PROPOSALS FOR BIDS AND ESTIMATES FOR THE CITY OF NEW YORK.

NOTICE TO CONTRACTORS.

GENERAL INSTRUCTIONS TO BIDDERS.

The person or persons making a bid or estimate for any services, work, materials or supplies for The City of New York, or for any of its departments, bureaus or offices, shall furnish the same in a sealed envelope, indorsed with the title of the supplies, materials, work or services for which the bid or estimate is made, with his or their name or names and the date of presentation to the President or Board or to the head of the Department at his or its office, on or before the date and hour named in the advertisement for the same, at which time and place the estimates received will be publicly opened by the President or Board or head of said Department, and read, and the award of the contract made according to law as soon thereafter as practicable.

Each bid or estimate shall contain the name and place of residence of the person making the same, and names of all persons interested with him therein, and, if no other person be so interested, it shall distinctly state that fact; also, that it is made without any connection with any other person making an estimate for the same purpose, and is in all respects fair and without collusion or fraud, and that no member of the Board of Aldermen, head of a Department, chief of a Bureau, deputy thereof, or clerk therein, or other officer of The City of New York is, shall be or become interested, directly or indirectly, as contracting party, partner, stockholder, surety or otherwise in or in the performance of the contract, or in the supplies, work or business to which it relates, or in any portion of the profits thereof. The bid or estimate must be verified by the oath, in writing, of the party or parties making the estimate that the several matters stated herein are in all respects true.

Each bid or estimate shall be accompanied by the content, in writing, of two householders or freeholders in The City of New York, or of a guaranty or surety company duly authorized by law to act as surety, and shall contain the matters set forth in the blank forms mentioned below.

No bid or estimate will be considered unless as a condition precedent to the reception or consideration of any proposal, it be accompanied by a certified check upon one of the State or National banks of The City of New York, drawn to the order of the Comptroller, or money to the amount of five per centum of the amount of the bond required, as provided in section 420 of the Greater New York Charter.

The certified check or money should not be inclosed in the envelope containing the bid or estimate, but should be either inclosed in a separate envelope addressed to the head of the Department, President or Board, or submitted personally upon the presentation of the bid or estimate.

For particulars as to the quantity and quality of the supplies, or the nature and extent of the work, reference must be made to the specifications, schedules, plans, etc., on file in the said office of the President, Board or Department.

No bid shall be accepted from or contract awarded to any person who is in arrears to The City of New York upon debt or contract, or who is a defaulter, as surety or otherwise, upon any obligation to the City.

The contract must be bid for separately. The right is reserved in each case to reject all bids or estimates if it is deemed to be for the interest of the City so to do.

Bidders will write out the amount of their bids or estimates in addition to inserting the same in figures. Bidders are requested to make their bids or estimates upon the blank forms prepared and furnished by the City, a copy of which, with the proper envelope in which to inclose the bid, together with a copy of the contract, including the specifications, in the form approved by the Corporation Counsel, can be obtained upon application therefor at the office of the Department for which the work is to be done. Plans and drawings of construction work may also be seen there,