

THE CITY RECORD.

VOL. XLV. NUMBER 13482.

NEW YORK, MONDAY, SEPTEMBER 17, 1917.

PRICE, 3 CENTS.

THE CITY RECORD.

OFFICIAL JOURNAL OF THE CITY OF NEW YORK.
Published Under Authority of Section 1526, Greater New York Charter, by the
BOARD OF CITY RECORD.
JOHN PURROY MITCHEL, Mayor.
LAMAR HARDY, CORPORATION COUNSEL. WILLIAM A. PRENDERGAST, COMPTROLLER.

JOSEPH N. QUAIL, SUPERVISOR.

Supervisor's Office, Municipal Building, 8th floor.
Published daily, at 9 a. m., except legal holidays, at Nos. 96 and 98 Reade st. (north side), between West Broadway and Church st., Manhattan, New York City.
Subscription, \$9.30 a year, exclusive of supplements. Daily issue, 3 cents a copy.
SUPPLEMENTS: Civil List (containing names, salaries, etc., of the City employees), Two Dollars; Official Canvass of Votes, 10 cents; Registry Lists, 5 cents each assembly district; Law Department Supplement, 10 cents; Annual Assessed Valuation of Real Estate, 25 cents each section; postage extra.
ADVERTISING: Copy for publication in the City Record must be received at least TWO (2) days before the date fixed for the first insertion; when proof is required for correction before publication, copy must be received THREE (3) days before the date fixed for the first insertion.
COPY for publication in the corporation newspapers of Brooklyn must be received at least THREE (3) days before the date fixed for the first insertion.
Entered as Second-class Matter, Post Office at New York City.

TABLE OF CONTENTS.

Assessors, Board of— Completion of Assessments	6371	Manhattan, Borough of— Bulletin No. 19—Rules Governing Issuance of Permits for Installation or Alteration of Plumbing Work	6377
Bellevue and Allied Hospitals— Proposals	6371	Proposals	6377
Bellevue and Allied Hospitals, Department of Correction and Health— Proposals	6370	Municipal Civil Service Commission— Amended Notice	6372
Bellevue and Allied Hospitals, Department of Health, Correction and Public Charities— Proposals	6370	Eligible Lists Promulgated September 12, 1917	6365
Board Meetings	6368	Notices of Examinations	6372
Brooklyn, Borough of— Proposals	6370	New York Supreme Court—Scholarships, Delaware and Greene Counties— Application for Appointment of Commissioners	6379
Changes in Departments, etc.	6367	Notice to Bidders at Sales of Old Buildings, etc.	6380
College of the City of New York— Proposals	6370	Official Directory	6367
Correction, Department of— Proposals	6380	Parks, Department of— Proposals	6371
Docks and Ferries, Department of— Proposals	6372	Police Department— Owners Wanted for Unclaimed Property	6369
Education, Department of— Proposals	6371	Proposals	6368
Estimate and Apportionment, Board of— Budget Hearings on Departmental Estimates for the Year 1918	6365	Public Charities, Department of— Proposals	6370
Notice of Public Hearings—Franchise Matters	6375	Public Service Commission, First District— Calendar of Hearings Commencing September 17, 1917	6365
Notice of Public Hearings—Public Improvement Matters	6372	Hearing on Form of Certificate	6377
Finance, Department of— Chamberlain's Statement of Receipts and Payments for Period Ended August 18, 1917	6367	Hearing on Form of Contract	6376
Corporation Sale of Buildings and Appurtenances Thereon to City Real Estate by Sealed Bids	6369	Queens, Borough of— Proposals	6371
Interest on City Bonds and Stock	6369	Richmond, Borough of— Proposals	6371
Sale of Tax Leases	6369	State Industrial Commission, Department of Labor— Resolutions adopted	6369
Sureties on Contracts	6369	Street Cleaning, Department of— Proposals	6371
Vouchers Received September 15, 1917	6366	Supreme Court, First Department— Filing Bills of Costs	6377
Warrants Made Ready for Payment September 15, 1917	6365	Notice to File Claims	6377
Fire Department— Proposals	6371	Supreme Court, Second Department— Application for Appointment of Commissioners	6378
Health, Department of— Summary of Vital Statistics for the Week Ended September 8, 1917	6367	Application to Court to Condemn Property	6378
Instructions to Bidders for Work to be Done or Supplies to be Furnished	6380	Filing Final Reports	6378
		Filing Preliminary Abstracts	6378
		Water Supply, Gas and Electricity, Department of— Proposals	6380

BOARD OF ESTIMATE AND APPORTIONMENT.

Budget Hearings on Departmental Estimates for Year 1918 Before the Subcommittee of the Committee on Tax Budget of the Board of Estimate and Apportionment.

CALENDAR FOR PERIOD ENDING SEPTEMBER 22, 1917.

COMMITTEE ROOM, CITY HALL.

Monday, September 17, 1917.	
10 A. M.	2.30 P. M.
Board of City Record.	Law Department.
City and County Miscellaneous.	
Board of Child Welfare.	
Tuesday, September 18, 1917.	
10 A. M.	2.30 P. M.
Department of Correction (Personal Service).	Fire Department (Other Than Personal Service).
Department of Health (Other Than Personal Service).	Tenement House Department.
	Department of Licenses.
Wednesday, September 19, 1917.	
10 A. M.	2.30 P. M.
Commissioner of Records, New York County.	Children's Court.
Commissioner of Records (Surrogates' Court), New York County.	Hunter College.
Commissioner of Records, Kings County.	
Commissioner of Accounts.	
Thursday, September 20, 1917.	
10 A. M.	2.30 P. M.
Department of Docks and Ferries.	Police Department.
Bellevue and Allied Hospitals (Personal Service).	Department of Plant and Structures (Other Than Personal Service).
Friday, September 21, 1917.	
10 A. M.	2.30 P. M.
President, Borough of The Bronx.	Department of Parks, Queens.
Fire Department (Personal Service).	New York Public Library.
Saturday, September 22, 1917.	
10 A. M.	2.30 P. M.
Brooklyn Public Library.	Queens Borough Public Library.
President, Borough of Queens (Other Than Personal Service).	Department of Plant and Structures (Personal Service).

SAMUEL C. HYER, Clerk to Sub-Committee.

PUBLIC SERVICE COMMISSION, FIRST DISTRICT.

No. 120 BROADWAY, NEW YORK CITY.

Calendar of Hearings Commencing September 17, 1917.

Monday, Sept. 17, 1917—10.00 a. m.—Room 2562—Case No. 2238—Westcott Express Company—"Rates, regulations, equipment and service"—Whole Commission. 10.30 a. m.—Room 2562—R. T. 7251—Rapid transit railroads—"Hearing upon forms of proposed agreement No. 4, covering certain changes as to Ashland Place connection, etc."—Whole Commission. 10.30 a. m.—Room 2562—R. T. 6470—Rapid transit railroads—"Hearing upon form of proposed certificate for relocation of Fulton Street elevated tracks"—Whole Commission. 11.00 a. m.—Room 2562—Adjourned Meeting of the Commission. 2.30 p. m.—Room 2523—Case No. 2206—Long Island Railroad

Company—"Failure of power supply on electric division"—Commissioner Hervey. 2.30 p. m.—Room 2562—Case No. 2232—Public Service Commissions Law and other statutes—"Hearing with respect to future legislation"—Whole Commission.

Tuesday, Sept. 18, 1917—2.30 p. m.—Room 2562—Case No. 2235—Gas corporations—"Standards for measurement of gas and rates for gas service"—Whole Commission. (Note—This hearing will be adjourned to Sept. 20, 1917, at 2.30).

Wednesday, Sept. 19, 1917—2.30 p. m.—Room 2562—Case No. 1542—Edison Electric Illuminating Company of Brooklyn and Kings County Electric Light and Power Company—"Compliance with uniform system of accounts"—Whole Commission. 2.30 p. m.—Room 2562—Cases Nos. 577 and 2052—New York Edison Company et al.—"Uniform system of accounts and form of annual report for 1915"—Whole Commission. 2.30 p. m.—Room 2562—Case No. 2226—Edison Electric Illuminating Company of Brooklyn—Bay Ridge Theatre Corporation, Complainants—"Refusal of Company to relocate transformers"—Commissioner Hervey. 2.30 p. m.—Room 2562—Case No. 2230—Staten Island Rapid Transit Railway Company—"Application for approval of changes in service between South Beach and St. George and Arlington and St. George"—Whole Commission. 2.30 p. m.—Room 2562—Case No. 2190—The Long Island Railroad Company—Alexander Cameron et al., Complainants—"Service and rate of fare between Jamaica and Long Island City and intermediate points"—Whole Commission. 2.30 p. m.—Room 2562—Case No. 2239—Long Island Railroad Company—"Application for permission to change name of station at Bushwick Junction on Montauk division to Fresh Pond"—Whole Commission. 2.30 p. m.—Room 2562—Case No. 2241—New York and Richmond Gas Company—"Extension of mains and service to Grant City, New Dorp, Midland Beach and New Dorp Beach"—Whole Commission.

Thursday, Sept. 20, 1917—2.30 p. m.—Room 2562—Case No. 2235—Gas corporations—"Standards for measurement of gas and rates for gas service"—Whole Commission. 2.30 p. m.—Room 2562—Case No. 2074—New York Consolidated Railroad Company—C. E. Reed, Complainant—"Service between Cypress Hills and Chambers Street and station facilities at Cypress Hills and Chambers Street stations"—Whole Commission. 2.30 p. m.—Room 2562—Case No. 2234—New York Consolidated Railroad Company and New York Municipal Railway Corporation—"Equipment, appliances and service in subways at Centre, Walker and Delancey Streets"—Whole Commission.

Regular Meeting of the Commission held on Wednesday at 11 a. m.

MUNICIPAL CIVIL SERVICE COMMISSION.

Eligible Lists, Promulgated Sept. 12, 1917.

Typewriter Accountant, Third Grade, Remington-Wahl Machine, Temporary Service.

- Louise A. Schlichting, 119 E. 29th st., 98.
- Loretta A. Kiernan, 133 92d st., Brooklyn, 97.
- Margt. D. Beisswanger, 26 Pine st., Brooklyn, 94.
- Joseph J. Kissin, 135 E. 113th st., 91.
- Walter E. Gourlay, 1154 Rockaway ave., Brooklyn, 89.
- Mary J. Burke, 99 Rogers ave., Brooklyn, 86.
- Gertrude B. Greenburg, 332 E. 67th st., 85.
- Max Lapides, 493 Marcy ave., Brooklyn, 82.
- Florence J. Gould, 152 Prospect Park West, Brooklyn, 80.
- Harry A. Kitchen, 420 Suydam st., Woodhaven, 70.

Typewriter Accountant, Third Grade, Elliott Fisher Machine, Temporary Service.

- Albert D. Josephon, 229 W. 111th st., 90.
- Bertha Rosenberg, 1038 Boston rd., 84.
- Charles Beller, 668 DeKalb ave., Brooklyn, 82.
- Florence Fischbein, 499 Van Sicklen ave., 82.
- Frances A. Walsh, 461 Franklin ave., Brooklyn, 74.
- Leo Goldman, 968 Tiffany st., Bronx, 73.
- Mollie Gottlieb, 88 Milton st., Brooklyn, 72.
- Marguerite Scully, 60 W. 129th st., 70.

Assistant Inspector of Combustibles, Grade 2 (Inspector of Combustibles).

- Henry F. Peters, 408 Linden st., Brooklyn, 84.80.
- John J. McCarthy, 2514 Maclay ave., Bronx, 83.80.
- Charlotte I. Stollberg, Room 1100, Municipal Building, 83.40.
- Martin J. Ort, 424 E. 149th st., 81.40.
- Edw. F. Marx, 128 W. 67th st., 81.40.
- George N. Bick, 457 Fifteenth st., Brooklyn, 81.40.
- Charles Hyak, 403 E. 73rd st., 80.80.
- James V. Butler, 15 Lenox rd., Brooklyn, 78.20.
- Abraham J. Hurwitz, 1935 Clinton ave., Bronx, 78.20.
- Peter Gaetano, 301 E. 109th st., 78.
- Vincent J. Tanzola, 44 Grand st., 76.20.
- William R. Healy, 853 Fresh Pond rd., Ridgewood, 76.20.
- Thomas J. Larkin, 206 E. 51st st., 76.
- Morris Steinberg, 2278 Seventh ave., 74.80.
- Harry Tetelman, 525 E. 146th st., 72.80.

DEPARTMENT OF FINANCE.

WARRANTS MADE READY FOR PAYMENT IN DEPARTMENT OF FINANCE SATURDAY, SEPTEMBER 15, 1917.

Below is a statement of warrants made ready for payment on the above date, showing therein the Department of Finance voucher number, the dates of the invoices or the registered number of the contract, the date the voucher was filed in the Department of Finance, the name of the payee and the amount of the warrant.

Where two or more bills are embraced in the warrant, the dates of the earliest and latest are given, excepting that, when such payments are made under a contract, the registered number of the contract is shown in the place of the second invoice date. Where the word "final" is shown after the name of the payee, payment will not be made until thirty days after the completion and acceptance of the work, but all of the other warrants mentioned will be forwarded through the mail unless some reason exists why payment is to be made in person, in which event written notice will be promptly given to the claimant.

In making a written or verbal inquiry at this office for any of the above mentioned warrants, it is requested that reference be made by the Department of Finance voucher number.

WILLIAM A. PRENDERGAST, Comptroller.

Finance Voucher No.	Invoice Dates or Contract Number.	Received in Department of Finance.	Name of Payee.	Amount.
Board of City Record.				
115926	9-11-17		The Evening Mail	\$13 80
115926	9-11-17		The Globe	42 75
115925	9-11-17		New York American	9 28
115924	9-11-17		The Staten Islander	4 80
115923	9-11-17		Brooklyn Daily Times	3 84
115927	9-11-17		The World	27 30
115914	9-11-17		Nashua Telegraph	7 00
115915	9-11-17		The Independent	40 00
115920	9-11-17		The Republican Company, publishers, Springfield Republican	13 50
115916	9-11-17		Good Housekeeping Magazine	81 00
115917	9-11-17		The Democrat Publishing Co., publishers of the Democrat and Leader	6 00
115918	9-11-17		Daily Journal Co., publishers, Peoria Evening Journal	18 00

Finance Voucher No.	Invoice Dates or Contract Number.	Received in Department of Finance.	Name of Payee.	Amount.	Finance Voucher No.	Invoice Dates or Contract Number.	Received in Department of Finance.	Name of Payee.	Amount.
115919		9-11-17	Detroit Times	12 75				Law Department.	
115921		9-11-17	Akron Evening Times	4 50	117657		9-12-17	Law Department of The City of New York	966 66
115922		9-11-17	The Tribune Association	9 60				Miscellaneous.	
115908		9-11-17	The Bradstreet Company, Inc.	60 00	115954		9-11-17	John McCauley	135 00
115910		9-11-17	The Day Publishing Co., publishers, The Evening Day	17 50	115955		9-11-17	James J. McCluskey	90 00
115911		9-11-17	Peoria Morning Transcript; Daily Journal Co., publishers	11 80	115956		9-11-17	Amelia Schuler	50 00
115912		9-11-17	Peoria Star	16 80	115957		9-11-17	Thomas K. Davis	60 00
115913		9-11-17	The Flint Daily Journal	13 92	115958		9-11-17	Weinbros Real Estate Company, Inc.	249 75
114121		8-31-17	Jewish Daily Warheit	223 20	115959		9-11-17	Henry Mertling	75 00
115488		9- 8-17	Bronx Parkway Commission. Engineering News Record	\$70.20	115960		9-11-17	Anna Marx	36 00
115835			Department of Correction. Wm. Goldsmith, Asst. Engineer	\$33 65	115961		9-11-17	Abraham Rosenberg	475 00
116644			District Attorney, Queens County. Clarke & Frost	\$8 00	116054		9-11-17	Catskill Mountain News	45 50
116639		9-12-17	James H. Nix	30 90	115952		9-11-17	Edward C. Sheehy	1,000 00
116640		9-12-17	John J. Gavin	23 42	115953		9-11-17	Louis Geissler	150 00
116485	4-30-17	9-12-17	Fire Department. Tower Mfg. and Novelty Co.	\$1 00	114224		9-14-17	Bartholomew Moynahan	1,468 70
116200	7-31-17	9-11-17	Department of Health. Carl H. Schultz	\$21 60	116433			Examining Board of Plumbers. Janet A. G. Hahn	5 00
115151	3-30-17	9- 7-17	The Western Union Telegraph Co.	45 25	116677	7-18-17		President of the Borough of Brooklyn. E. T. Joyce	7 90
116096	5-31-17	9-11-17	Hunter College. Postal Telegraph-Cable Company ...	\$0.95	116682	8-21-17		W. R. Adams & Co.	3 36
116095	4-30-17	9-11-17	Postal Telegraph-Cable Company ...	1 90	116659		9-12-17	William W. Richards, Chief Clerk..	183 15
116098	6-30-17	9-11-17	West Disinfecting Company	8 30	116010	8-23-17		President of the Borough of Queens. Fritz Hartmann	17 15
116077	5- 1-17	9-11-17	M. J. Tobin Company, Inc.	50 00	116011	8-30-17		Beechhurst Garage	19 30
116085	4-26-17	9-11-17	D. Appleton & Co.	2 25	116012	3-28-17		Crescent Garage	24 75
116167	4-14-17	9-11-17	National Milling and Chemical Company	9 75	116013	7-31-17		Strang Auto Garage Co., Inc.	2 00
116163	4-25-17.	6-18-17	Krengel Manufacturing Company ...	1 45	116014	4-30-17		Strang Auto Garage Co., Inc.	1 12
116162	7-16-17	9-11-17	The S. T. Smith Company	24 75	116015	5-31-17		Strang Auto Garage Co., Inc.	6 25
116158	5-16-17	9-11-17	The S. T. Smith Company	6 95	116016	8- 1-17		The Universal Car Co.	22 34
116161	7-14-17	9-11-17	Gaylord Brothers	63 00	116021	8-31-17		A. J. Juster	25 00
116159	6- 1-17	9-11-17	A. B. Dick Company	3 80	116024	7-10-17.	7-13-17	Eagle Spring Water Co.	7 20
116160	5-21-17.	6-11-17	Henry Bainbridge & Co.	5 25	115525	7-26-17		President of the Borough of Richmond. Agent and Warden, Sing Sing Prison	42 00
116073	4-30-17	9-11-17	C. W. Sells	5 50	115526	8- 1-17		George W. Cole	48 52
116072	5-31-17	9-11-17	C. W. Sells	1 64	115527	8-13-17		J. A. Snyder & Bro.	72 70
116164		9-11-17	Tower Mfg. and Nov. Co.	12 00	115528	8-15-17		John E. Donovan	41 25
116153	5-17-17	9-11-17	Henry H. Harrison	53 71	115530	7-31-17		Zorn & Schrengauer	30 75
116154	1-17-17.	5-10-17	Tower Mfg. and Novelty Company..	36 90	116513			Board of Water Supply. The Sun	8 80
116165	5-29-17	9-11-17	Blaisdell Pencil Company	65	115576	7-31-17		Sheriff, Bronx County. Bensonia Auto Supplies	33 33
116166	6-20-17	9-11-17	Jackson Stationery Company	9 12	115573	9- 1-17		The Gramatan Springs Co., Inc.	7 80
116155	3-21-17.	4- 7-17	Cobb, Macey, Dohme, Inc.	5 60	115580	8- 9-17		Department of Correction	75 00
116157	5-25-17	9-11-17	Henry Bainbridge & Co.	6 75	115578	7- 6-17.	7-17-17	Agent and Warden of Auburn Prison.	37 30
116071	4- 8-17.	7- 1-17	Underwood Typewriter Company, Inc.	8 20	116441			Department of Water Supply, Gas and Electricity. Walter Lethbridge	66 70
116149	9-29-16	9-11-17	Otis Elevator Company	19 09	116440			Michael Tallent, Inspector.	54 49
116148	10-18-16	9-11-17	The Cutler Hammer Mfg. Co.	35 00	116439			Joseph Dougherty	64 94
116150	1-20-17	9-11-17	Frederick B. Wright		116438			J. H. Burke, Inspector	93 86

VOUCHERS RECEIVED IN DEPARTMENT OF FINANCE SATURDAY, SEPTEMBER 15, 1917.

A statement is herewith submitted of all vouchers filed in the Department of Finance on this date, in which is shown the Department of Finance voucher number, the date of the invoices or the registered number of the contract, the name of the payee and the amount of the claim. Where two or more bills are embraced in one voucher the date of the earliest is given, excepting that when such vouchers are submitted under a contract the registered number of the contract is shown instead.

WILLIAM A. PRENDERGAST, Comptroller.

Finance Voucher No.	Invoice Date or Contract Number.	Name of Payee.	Amount.
		Board of City Record.	
117863	46658	N. Y. Telephone Co.	\$154 34
		Coroner, Borough of Richmond.	
117909	8-31-17	Neumann Bros.	\$6 25
		Department of Education.	
117839	1- 9-17	H. Pfund	\$73 00
117840	6-19-17	Alwyn A. Hautt	16 80
117841	6-19-17	Otis Elevator Co.	82 35
117842	7- 2-17	C. V. Gedroice & Co.	198 00
117843	6-30-17	Northwestern Elec. Equip. Co.	45 88
117844	6- 8-17	W. R. Ostrander & Co.	13 50
117845	7-10-17	Pittsburgh Plate Glass Co.	12 40
117846	6-23-17	A. Itzkowitz	17 95
117847	6-21-17	H. Gold	63 25
117848	6-14-17	Philip Simberg	41 00
117849	6-14-17	M. Kalmus	7 85
117850	7- 1-17	M. P. Moller	75 00
117851		Austin Organ Co.	75 00
117852	7- 9-17	W. W. Kimball Co.	75 00
117853	7- 1-17	The Hall Organ Co.	75 00
117854	7-31-17	C. J. Doherty	55 00
117855	7- 7-17	Jos. Kahan	225 00
117856	7-12-17	Aug. Wille, Jr.	321 00
117857	6-25-17	R. T. McKeown	27 00
117858	7- 9-17	A. W. Brauer	32 50
117817	5-31-17	Homes Electric Protective Co.	41 33
117818	6-19-17	Ilsley, Doubleday & Co.	47 00
117819	6-29-17	J. E. Linde Co.	337 50
117820	3-11-17	Flushing Automobile Garage, Inc.	4 50
117821	6- 1-17	Herman Ahlers	13 95
117822	7-24-17	Frank A. Collins	48 02
117823	6- 1-17	Elsie Gardner	66 00
117824	8- 1-17	Albert Strauss	2 05
117825	6-27-17	Sarah Elkus	13 35
117826	5- 1-17	Maude McCain	24 45
117827	7- 1-17	Caroline Slater	4 30
117828	7- 6-17	The White Adding Machine Co.	1 10
117829	6- 6-17	Remington Typewriter Co.	95
117830	7-23-17	James F. McManus	35 25
117831	7-24-17	R. J. Suits	24 00
117832	1- 3-17	Educational Pub. Co.	40
117833	1-17-17	A. S. Barnes Co.	1 20
117834	1- 2-17	D. Appleton & Co.	6 53
117835	12- 9-16	The Baker & Taylor Co.	25 40
117836	12-13-16	Thomas Y. Crowell Co.	1 00

Finance Voucher No.	Invoice Date or Contract Number.	Name of Payee.	Amount.
117837	3-23-17	The Baker & Taylor Co.	5 90
117838	6- 7-17	E. Schwartz	3 45
117816	42133	I. Osserman, Inc.	595 00
117859	47671	A. W. King	2,812 50
117860	46812	A. W. King	900 00
117796	6-19-17	John F. Ferguson	33 00
117797	6-23-17	Duncan Stewart	19 00
117798	7-10-17	E. Crutchley Co.	310 50
117799	7-11-17	George Gibson	562 00
117800	6-28-17	Hugh J. Casey	34 50
117801	6-20-17	The Globe-Wernicke Co.	17 60
117802	6-26-17	Jacob S. Ausenberg	36 20
117803	6-13-17	A. Weiss	19 40
117804	7-31-17	Franklin Garage	10 00
117805	7-18-17	M. Magee & Son, Inc.	24 50
117806	7-31-17	James A. Cuffe	10 50
117807	7-25-17	Ensign Mfg. Co.	46 25
117808	7-23-17	Joseph P. Hanifey	2 95
117809	7-31-17	Powers Accounting Machine Co.	100 00
117810	5-23-17	Herman Ahlers	7 65
117811	7-26-17	Richmond Garage, I. A. Silvie, Jr., Prop.	93 55
117812	7- 2-17	Western Union Tel. Co.	8 01
117813	7- 1-17	Brooklyn District Telegraph Co.	54 55
117814	6- 6-17	American Express Co.	6 65
117815	5-31-17	C. H. F. Jurgens	136 38
		Commissioner of Jurors, Bronx County.	
117908	8-31-17	N. Y. Telephone Co.	\$12 76
		Municipal Civil Service Commission.	
117861	9-14-17	John F. Skelly	\$34 75
117862	9-14-17	George H. Eberle	15 75
		Department of Plant and Structures.	
117011		Samuel Hamburger	\$3 10
117912		Olaf M. Kelly	5 85
117913		Calvin I. Crocker	9 95
117914		Calvin I. Crocker	18 72
117915		John A. Knighton	44 40
117916		Archibald McLean	30 25
117917		Adrian La Forge	3 70
		Department of Parks, Borough of Brooklyn.	
117770		Thomas Maher	\$15 75
117771		Morris Weintraub	15 00
117772		Charles Deloca	15 75
117773		Thomas F. Ford	16 50
117774		Jacob Lehman	9 00
117775		Chas. H. Hewey	18 00
117776		Samuel Miller	18 00
117777		William Rabus	9 00
117778	7- 7-17	P. H. Cleason	24 00
117779		A. C. Becker	24 00
117780		Harry Blatt	99 00
117781		Harry Voletsky	6 00
117782		Frederick Bachert	9 75
117783		Conrad Valentine	14 25
117784		Jos. Iskowitz	9 00
117785		William Cohen	6 00
117786		Harry Holland	8 25
117787		E. B. Ackerman	1 50
117788	9-12-17	Charles Feth	60 00
117789	9-13-17	James M. Murphy	85 00

Finance Voucher No.	Invoice Date or Contract Number.	Name of Payee.	Amount.
117790	8-31-17	Brooklyn Institute of Arts & Sciences	4,083 71
117791		Brooklyn Institute of Arts & Sciences	3,426 35
		President of the Borough of Brooklyn.	
117943	6- 8-17	Dept. of Corrections	\$84 00
117944	8- 3-17	Owen Drum	5 50
117945	8- 3-17	Walter Doscher	27 50
117946	5-29-17	Dieges & Clust	7 65
117947	8- 2-17	Wilson Stamp Co.	4 00
117948	7-10-17	Brooklyn Blue Print Co.	10 88
117949	8-21-17	Brooklyn Blue Print Co.	7 28
117950	8-17-17	Baron & Beling	17 67
117951	8-21-17	Enterprise Oil Co.	105 75
117952	47471	The Sicilian Asphalt Pvg. Co.	2,023 15
117953	47327	The Sicilian Asphalt Pvg. Co.	1,058 57
117954	47780	Leonard Paving Co., Inc.	7,425 00
117955	45438	V. G. D. Co.	6,459 15
117956	47785	B. Picone & Son.	5,017 24
117957	47926	Carmine Petracca	1,025 29
117958	47925	Carmine Petracca	1,325 68
117959	46935	Chamberlain of the City of N. Y.	2,172 45
117960	47926	Chamberlain of the City of N. Y.	51 22
117961	47925	Chamberlain of the City of N. Y.	30 54
117962	46954	Newman & Carey Subway Constr. Co., Inc.	8,745 77
117963	47781	Murphy Bros.	6,506 31
117964	46875	James Ferry & Son.	19,708 36
117965	44843	Concrete Material Co.	6,782 32
		President of the Borough of Manhattan.	
117933	46696	Upper Hudson Stone Co.	\$728 75
117934	46704	Upper Hudson Stone Co.	4,980 84
117935	46698	Standard Oil Co. of N. Y.	7,847 65
117936	47494	Calvin Timpkins	933 12
117937	47203	James Pilkington	21,849 50
117938	47354	Anthony Ferris	4,544 95
117939	47910	Walton Contr. Co.	2,664 72
117940	45829	Cavanagh Bros. & Co.	524 70
117932		Henry H. Lloyd	90 80
		Department of Public Charities.	
117966		City Pay Account	\$3,500 00
		Sheriff, Richmond County.	
117864	7-24-17	Agent and Warden Auburn Prison	\$6 65
117865	8-31-17	Lockwood & Colton	76 00
117866	8- 8-17	Castleton Motor Car Co.	104 27
117867	8- 5-17	Castleton Motor Car Co.	2 99
117868	8-23-17	Chas. Durkee & Co.	20 00
117869	8-23-17	Schutte Bros.	24 44
117870	9- 4-17	John Ritchie	

Invoice Finance Date Vouch- or Con- er No. tract Number.	Name of Payee.	Amount.	Invoice Finance Date Vouch- or Con- er No. tract Number.	Name of Payee.	Amount.	Invoice Finance Date Vouch- or Con- er No. tract Number.	Name of Payee.	Amount.
Board of Standards and Appeals.								
117902	8-31-17 New York Telephone Co....	\$14 91	117882	8-13-17 Standard Oil Co. of N. Y..	108 00	117931	8- 1-17 Knickerbocker Ice Co.....	7 40
Board of Water Supply.								
117894	9-14-17 New York Central R. R. Co.	\$20 00	117883	8-23-17 Stewart-Warner Speedom- eter Corp.	7 11	117919	4-16-17 Endura Mfg. Co.....	553 67
117895	8-31-17 Central Hudson Gas & Elec- tric Co.	1,326 88	117884	9- 5-17 Jas. Thompson & Sons.....	126 00		Endura Mfg. Co.....	276 83
117896	7-19-17 Engineering News Record..	105 30	117885	7-31-17 Canfield Supply Co.....	13 62	117920	6- 1-17 The Flatbush Gas Co.....	21 69
117897	7- 1-17 The World	22 75	117886	4-21-17 The Fairbanks Co.....	12 40	117921	8-17-17 Asbury Elliott	15 00
117898	6- 7-17 The New York Times.....	575 00	117887	9- 1-17 Flinn & O'Rourke Co.....	80 00	117922	7- 2-17 Thomas Hewson	12 00
117873	8-22-17 Topping Bros.	60 48	117888	8-30-17 Greenlie & Halliday Co....	21 00	117923	8- 1-17 Boulevard Auto Co.....	12 00
117874	7-12-17 Chalmers Sales Co.....	16 75	117889	8- 9-17 Hudson Garage	25 00	117924	8- 1-17 Globe Auto Sales Co., Inc..	12 00
117875	8-10-17 The Columbia Towel Sup. Co.	3 50	117890	7-31-17 Knickerbocker Towel Sup. Co.	13 90	117925	7- 2-17 Globe Auto Sales Co.....	12 00
117876	7- 7-17 Greenlie-Halliday Co.	199 30	117891	7-31-17 James Lewis	5 70	117926	8- 1-17 Herman Kohn, Inc.....	15 00
117877	4-27-17 Manning, Maxwell & Moore, Inc.	543 32	117892	8-31-17 Northern Westchester Light- ing Co.	1 50	117927	8- 1-17 Thomas Murphy	30 00
117878	9- 4-17 Mead & Taft Co.....	16 07	117893	9- 6-17 M. Manne & Co.....	3 00	117928	7- 2-17 G. W. Bromley & Co.....	3 75
117879	7- 1-17 Jacob Mattern & Sons, Inc.	6 16	Department of Water Supply, Gas and Electricity.			117903	Frank E. Hale	73 88
117880	7- 1-17 Blue Print Paper Co.....	40 72	117918	48046 Knight & De Micco.....	\$1,398 57	117904	Bernard J. Loomam	38 65
117881	Underwood Typewriter Co..	53 03	117929	8- 1-17 Mr. Smith & Son.....	4 10	117905	Joseph Goodman	2 05
			117930	8- 1-17 C. J. Dunning & Son.....	5 95	117906	Thomas F. Dwyer	4 30
						117907	Charles O. Davis.....	152 55

DEPARTMENT OF HEALTH.

Vital Statistics.

Summary for the Week Ending Saturday, 12 M., September 8, 1917.

Boroughs	U. S. Cen- sus, April 15, 1910.	Estimated Population, July 1, 1917.	Deaths.			Death-rate.		
			1917.	*Cor- rected, 1917.	*Cor- rected, 1917.	1916.	1917.	*Cor- rected, 1917.
Manhattan	2,331,542	2,682,977	677	630	613	1,287	585	53
The Bronx	430,980	599,216	125	141	141	299	47	13
Brooklyn	1,634,351	1,975,801	427	439	439	1,001	251	31
Queens	284,041	379,696	132	89	89	208	67	6
Richmond	85,969	99,802	53	33	33	54	27	1
City of New York	4,766,883	5,737,492	1,414	1,332	1,332	2,849	977	104

*Corrected by redistributing deaths according to borough of residence. During the first thirty-six weeks of this year there were 56,552 deaths, a rate of 14.28 per 1,000 population. During the corresponding weeks of last year there were 55,768 deaths, a rate of 14.42 per 1,000 population.

Cases of Infectious Diseases for Week Ending Sept. 8, 1917.

Tuberculosis	278	Chickenpox	5	Syphilis	325
Diphtheria and Croup	141	Typhus Fever	1	Gonorrhea	69
Measles	49	Typhoid Fever	99	Poliomyelitis	3
Scarlet Fever	22	Whooping Cough	163		
Smallpox	1	Cerebro-spinal Meningitis ..	4	Total	1,158

DEPARTMENT OF FINANCE.

OFFICE OF THE CHAMBERLAIN.

Statement of Receipts and Payments of The City of New York for the Period Ended August 18, 1917.

	City Treasury.	Sinking Funds.	Special Funds.	Total.
Balances, Aug. 11, 1917	\$14,747,492 88	\$14,278,496 01	\$668,916 00	\$29,694,904 89
Receipts	29,088,097 56	377,426 36	1,876 50	29,467,400 42
Total	\$43,835,590 44	\$14,655,922 37	\$670,792 50	\$59,162,305 31
Payments	3,493,830 01	2,750,000 00	131,723 89	6,375,553 90
Balances, Aug. 18, 1917 ..	\$40,341,760 43	\$11,905,922 37	\$539,068 61	\$52,786,751 41

E. F. BARRETT, Deputy Chamberlain.

Changes in Departments, Etc.

DEPARTMENT OF PLANT AND STRUCTURES.

Transferred—John W. Johnston, 883 Eighth ave., Manhattan, Riveter, to the office of the President, Borough of Manhattan, Sept. 4.

Action Rescinded—Promotion of Patrick Moore, 1058 Myrtle ave., Brooklyn, to Attendant.

BOARD OF ESTIMATE AND APPORTIONMENT.

OFFICE OF THE SECRETARY.

Promoted—Daniel J. Diamond, Clerk, from \$540 to \$840 per annum, Sept. 1.

DEPARTMENT OF PARKS.


MANHATTAN AND RICHMOND.

Salary Fixed—Helen J. Watson, 140 W. 93d st., Temporary Attendant, at \$660 per annum, Sept. 8.

Services Ceased—Attendants, at \$2 a day: Elizabeth L. Scott, 64 Jane st.; Mary Howard, 135 W. 89th st.; Mary C. Kerwin, 29 Clinton pl., Bronx; Ellen Mulhall, 319 W. 21st st.; Mary Hennich, 627 71st st., Brooklyn, Sept. 6; Josephine E. Lahey, 528 Concord ave., Bronx; Ellen Culligan, 259 W. 12th st.; Margaret R. Organ, 2082 Crotona ave.; Cecelia A. Kelley, 5 Leroy st.; Ellen Dinen, 528 Concord ave.; Margaret E. Masterson, 16 W. 125th st.; Isabella Ahearn, 546 E. 182d st.; Mary C. Cunningham, 322 E. 89th st.; Isabella V. Cunningham, 28 Ryder pl., Rockaway Beach; Elizabeth McGrath, 426 E. 80th st.; Katherine Dunne, 1743 Amsterdam ave.; Annie J. Comasky, 75 Varick st.; Adelia Sheridan, 16 W. 54th st.; Mrs. Alice F. Zenker, 1174 Richmond Terrace, West New Brighton, Sept. 7. Attendants, at \$2.50 a day: James Hennessey, 2069 Madison ave.; John Brennan, 104 Ferry st.; William Murray, 13 Abington square; Tony Baretto, 6901 Sixteenth ave., Brooklyn; Joseph D. Hogan, 109 Franklin st.; John J. Sullivan, 536 Dean st., Brooklyn; James P. Kearney, 21 Audubon ave.; William A. Dougherty, 345 Cherry st.; Walter P. Brandon, 174 W. 137th st.; Ar-

thur S. Adams, 508 E. 176th st.; Joseph J. Quinn, 734 Third ave.; John J. Mulqueen, 442 E. 137th st.; Chester A. Crum, 626 Third ave.; Francesco Mollica, 85 Elizabeth st., Sept. 7.

Titles Changed—Osea Kitz, 286 Second ave.; James Tobin, 131-2 Oliver st.; Alfred Rudolph, 488 Second ave.; John Maher, 271 W. 114th st.; John McCaffrey, 472 Tenth ave.; Edward Tobin, 206 E. 123d st.; John Connolly, 305 E. 73d st.; Joseph Lancino, 253 E. 51st st.; James St. John, 120 E. 87th st.; Michael Clark, 336 W. 24th st.; Luigi Parnolo, 321 E. 111th st.; G. Caggiano (caretaker), 245 Pacific st., Brooklyn; Patrick O'Connor, 124 E. 123d st., from Attendants, at \$2.50 a day, to Laborers, Sept. 7.



OFFICIAL DIRECTORY.

Unless otherwise stated, the Public Offices of the City are open for business from 9 a. m. to 5 p. m.; Saturday, 9 a. m. to 12 noon.

CITY OFFICES.

MAYOR'S OFFICE.

City Hall, Telephone, 1000 Cortlandt.
John Purroy Mitchell, Mayor.
Theodore Rousseau, Secretary.
Samuel L. Martin, Executive Secretary.
Paul C. Wilson, Assistant Secretary.

Bureau of Weights and Measures.
Municipal Building, 3d floor. Telephone, 1498
Worth., Commissioner.

COMMISSIONER OF ACCOUNTS.

Municipal Building, 12th floor. Telephone, 4315 Worth.
Leonard M. Wallstein, Commissioner of Accounts.

BOARD OF ALDERMEN.

Clerk's Office, Municipal Building, 2nd floor. Telephone, 4430 Worth.
P. J. Scully, Clerk.
President of the Board of Aldermen.
City Hall, Telephone, 6770 Cortlandt.
Frank L. Dowling, President.

BOARD OF AMBULANCE SERVICE.
Municipal Building, 10th floor. Ambulance Calls, 3100 Spring. Administration Offices, 748 Worth.

ARMORY BOARD.

Hall of Records. Telephone, 3900 Worth.
C. D. Rhinehart, Secretary.

ART COMMISSION.
City Hall, Telephone, 1197 Cortlandt.
John Quincy Adams, Assistant Secretary.

BOARD OF ASSESSORS.
Municipal Building, 8th floor. Telephone, 29 Worth.

William C. Ormond, Chairman.
St. George B. Tucker, Secretary.

BELLEVUE AND ALLIED HOSPITALS.
26th st. and 1st ave. Telephone, 4400 Madison Square.

Dr. John W. Brannan, President.
J. K. Paulding, Secretary.

CENTRAL PURCHASE COMMITTEE.
Municipal Building, 12th floor. Telephone, 4227 Worth.

BUREAU OF THE CHAMBERLAIN.
Municipal Building, 8th floor. Telephone, 4270 Worth.

Milo R. Maltbie, Chamberlain.

BOARD OF CHILD WELFARE.
City Hall, Telephone, 4127 Cortlandt.
Harry L. Hopkins, Secretary.

CITY CLERK AND CLERK OF THE BOARD OF ALDERMEN.
Municipal Building, 2nd floor. Telephone, 4430 Worth.

P. J. Scully, City Clerk.

BOARD OF CITY RECORD.
Supervisor's Office, Municipal Building, 8th floor. Distributing Division, 96 Reade st. Telephone, 3490 Worth.

Joseph N. Quail, Supervisor.

DEPARTMENT OF CORRECTION.
Municipal Building, 24th floor. Telephone, 1610 Worth.

Burdette G. Lewis, Commissioner.

DEPARTMENT OF DOCKS AND FERRIES.
Pier "A," North River. Telephone, 300 Rector.
R. A. C. Smith, Commissioner.

DEPARTMENT OF EDUCATION.
Board of Education.
Park ave. and 59th st. Telephone, 5580 Plaza.

Stated meetings of the Board are held at 4 p. m. on the first Monday in February, the second Wednesday in August and the second and fourth Wednesdays in every month, except August.

William G. Willcox, President.
A. Emerson Palmer, Secretary.

BOARD OF ELECTIONS.
General Office and Office of the Borough of Manhattan, Municipal Building, 18th floor. Telephone, 1307 Worth.

Edward F. Boyle, President.
Moses M. McKee, Secretary.

Other Borough Offices.
The Bronx.

368 E. 148th st. Telephone, 356 Melrose.

Brooklyn.

435-445 Fulton st. Telephone, 1932 Main.

Queens.

64 Jackson ave., L. I. City. Telephone, 3375 Hunters Point.

Richmond.

Borough Hall, New Brighton, S. I. Telephone, 1000 Tompkinsville.

All offices open from 9 a. m. to 4 p. m., Saturdays to 12 noon.

BOARD OF ESTIMATE AND APPORTIONMENT.

Municipal Building, 13th floor. Telephone, 4560 Worth.

Joseph Haag, Secretary.

Bureau of Records and Minutes.
Municipal Building, 13th floor. Telephone, 4560 Worth.

Joseph Haag, Secretary.

Office of the Chief Engineer.
Municipal Building, 13th floor. Telephone, 4560 Worth.

Nelson P. Lewis, Chief Engineer.

Bureau of Public Improvements.
Municipal Building, 13th floor. Telephone, 4560 Worth.

Nelson P. Lewis, Chief Engineer.

Bureau of Franchises.
Municipal Building, 13th floor. Telephone, 4563 Worth.

Harry P. Nichols, Engineer.

Bureau of Contract Supervision.
Municipal Building, 13th floor. Telephone, 4560 Worth.

Central Testing Laboratory, 125 Worth st. Telephone, 3088 Franklin. Tilden Adamson, Director.

Bureau of Personal Service.
Municipal Building, 13th floor. Telephone, 4560 Worth.

George L. Tirtell, Director.

DEPARTMENT OF FINANCE.
Municipal Building, 5th floor. Telephone, 1200 Worth.

William A. Prendergast, Comptroller.

Deputy Comptrollers, 7th floor. Edmund D. Fisher, Albert E. Hadlock, Shepard A. Morgan, Hubert L. Smith.

Receiver of Taxes.
Manhattan—Municipal Building, 2nd floor. Telephone, 1200 Worth.

Bronx—177th st. and Arthur ave. Telephone, 140 Tremont.

Brooklyn—236 Duffield st. Telephone, 7056 Main.

Queens—5 Court Square, L. I. City. Telephone, 3386 Hunters Point.

Richmond—Borough Hall, St. George. Telephone, 100 Tompkinsville.

William C. Hecht, Receiver of Taxes.

Collector of Assessments and Arrears.
Manhattan—Municipal Building, 3d floor. Telephone, 1200 Worth.

Bronx—177th st. and Arthur ave. Telephone, 47 Tremont.

Brooklyn—503 Fulton st. Telephone, 8340 Main.

Queens—Municipal Building, Court Square, L. I. City. Telephone, 1553 Hunters Point.

Richmond—Borough Hall, St. George. Telephone, 1000 Tompkinsville.

Daniel Moynahan, Collector.

FIRE DEPARTMENT.
Municipal Building, 11th floor. Telephone, 4100 Worth.

Brooklyn, 365 Jay st. Telephone, 7600 Main.

Robert Adamson, Commissioner.

DEPARTMENT OF HEALTH.
Centre and Walker sts., Manhattan. Telephone, 6280 Franklin.

Bureau of Burial Permits and Contagious Disease offices always open.

Bronx, 3731 Third ave. Brooklyn, Flatbush ave., Willoughby and Fleet sts. Queens, 372 Fulton st., Jamaica. Richmond, 514 Bay st., Stapleton.

Haven Emerson, Commissioner.

Alfred E. Shipley, Secretary.

BOARD OF INEBRIETY.
600 Mulberry st. Telephone, 2990 Spring.

Board meets first Wednesday in each month at 4 p. m.

Charles Samson, Secretary.

LAW DEPARTMENT.
Office of Corporation Counsel.

Main office, Municipal Building, 16th floor. Telephone, 4600 Worth.

Lamar Hardy, Corporation Counsel.

Brooklyn office, 153 Pierrepont st. Telephone, 2948 Main.

Bureau of Street Openings.

Main office, Municipal Building, 15th floor. Telephone, 1380 Worth.

Brooklyn office, 166 Montague st. Telephone, 5916 Main.

Queens office, Municipal Building, L. I. City. Telephone, 3886 Hunters Point.

Bureau for the Recovery of Penalties.

Municipal Building, 15th floor. Telephone, 4560 Worth.

Bureau for the Collection of Arrears of Personal Taxes.

Municipal Building, 17th floor. Telephone, 4585 Worth.

DEPARTMENT OF LICENSES.
Main office, 49 Lafayette st. Telephone, 4490 Franklin.

George H. Bell, Commissioner.

Brooklyn—381 Fulton st. Telephone, 1497 Main.

Richmond—Borough Hall, New Brighton. Telephone, 1000 Tompkinsville.

Division of Licensed Vehicles—517-519 W. 57th st. Telephone, 6387 Columbus.

Public Employment Bureau—Men's departments, 128 Leonard st. Women's departments, 53 Lafayette st. Telephone, 6100 Franklin.

Branch Offices: 157 E. 67th st., Manhattan; Telephone, 2001 Plaza. 436 W. 27th st., Manhattan. Telephone, 1937 Chelsea. 12 W. 11th st., Manhattan; Telephone, 8065 Chelsea. 85 Java st., Brooklyn; Telephone, 3274 Greenpoint.

MUNICIPAL CIVIL SERVICE COMMISSION.
Municipal Building, 14th floor. Telephone, 1580 Worth.

Henry Moskowitz, President.

Robert W. Belcher, Secretary.

MUNICIPAL REFERENCE LIBRARY.
Municipal Building, 5th floor. Telephone, 1072 Worth. 9 a. m. to 5 p. m.; Saturday, to 1 p. m.

DEPARTMENT OF PARKS.
Municipal Building, 10th floor. Telephone, 4850 Worth.

Cabot Ward, Commissioner, Manhattan and Richmond.

Borough of Brooklyn.
Litchfield Mansion, Prospect Park, Brooklyn. Telephone, 2300 South.

Raymond V. Ingersoll, Commissioner.

Borough of The Bronx.
Zbrowski Mansion, Claremont Park. Telephone, 2640 Tremont.

Thomas W. Whittle, Commissioner.

Borough of Queens.
The Overlook, Forest Park, Richmond Hill, L. I. Telephone, 2300 Richmond Hill.

John E. Weier, Commissioner.

PARK BOARD.
Municipal Building, 10th floor. Telephone, 4850 Worth.

Cabot Ward, President; Louis W. Fehr, Secretary.

PAROLE COMMISSION.
Municipal Building, 24th floor. Telephone, 2254 Worth.

Thomas R. Minnick, Secretary.

DEPARTMENT OF PLANT AND STRUCTURES.
Municipal Building, 18th floor. Telephone, 380 Worth.

F. J. H. Kracke, Commissioner.

EXAMINING BOARD OF PLUMBERS.
Municipal Building, 9th floor. Telephone, 1800 Worth.

Janet A. G. Hahn, Clerk.

Brooklyn and Queens, 327 Schermerhorn st., Brooklyn. Telephone, 2977 Main.
Bureau of Social Investigation, Pearl and Centre sts. Telephone, 4405 Worth.
Borough of Richmond, Borough Hall, St. George. S. I. Telephone, 1000 Tompkinsville.
PUBLIC SERVICE COMMISSION.
120 Broadway, 8 a. m. to 11 p. m., every day, including holidays and Sundays. Telephone, 7500 Rector.

Oscar S. Straus, Chairman.
James B. Walker, Secretary.
BOARD OF REVISION OF ASSESSMENTS.
Municipal Building, 7th floor. Telephone, 1200 Worth.
John Korb, Jr., Chief Clerk.
COMMISSIONERS OF SINKING FUND.
Office of Secretary, Municipal Building, 7th floor. Telephone, 1200 Worth.
John Korb, Jr., Secretary.
BOARD OF STANDARDS AND APPEALS.
Municipal Building, 9th floor. Telephone, 184 Worth.

Rudolph P. Miller, Chairman.
DEPARTMENT OF TAXES AND ASSESSMENTS.
Municipal Building, 9th floor. Telephone, 1800 Worth.

Lawson Purdy, President.
C. Rockland Fyng, Secretary.
DEPARTMENT OF STREET CLEANING.
Municipal Building, 12th floor. Telephone, 4240 Worth.

John T. Fetherston, Commissioner.
TENEMENT HOUSE DEPARTMENT.
Manhattan and Richmond office, Municipal Building, 19th floor. Telephone, 1526 Worth.
Brooklyn and Queens office, 503 Fulton st., Brooklyn. Telephone, 3825 Main.
Bronx office, 391 E. 149th st. Telephone, 7107 Melrose.

John J. Murphy, Commissioner.
BOARD OF WATER SUPPLY.
Municipal Building, 22nd floor. Telephone, 3150 Worth.

Charles Strauss, President.
George Featherstone, Secretary.
DEPARTMENT OF WATER SUPPLY, GAS AND ELECTRICITY.
Municipal Building, 23d, 24th and 25th floors. Telephone: Manhattan, 4320 Worth; Brooklyn, 3980 Main; Queens, 3441 Hunters Point; Richmond, 840 Tompkinsville; Bronx, 3400 Tremont.
Brooklyn, 50 Court st. Bronx, Tremont and Arthur avcs. Queens, Municipal Building, L. I. City, Richmond, Municipal Building, St. George. William Williams, Commissioner.

BOROUGH OFFICES.

BOROUGH OF THE BRONX.
President's office, 3d and Tremont avcs. Telephone, 2680 Tremont.
Douglas Mathewson, President.

BOROUGH OF BROOKLYN.
President's office, 2d floor, Borough Hall.
Commissioner of Public Works, 2d floor, Borough Hall.
Assistant Commissioner of Public Works, 2d floor, Borough Hall.
Bureau of Highways, 5th and 12th floors, 50 Court st.

Bureau of Public Buildings and Offices, 10th floor, 50 Court st.
Bureau of Sewers, 10th floor, 215 Montague st.
Bureau of Buildings, 4th floor, Borough Hall.
Topographical Bureau, 209 Montague st.
Bureau of Substructures, 11th floor, 50 Court st. Telephone, 3960 Main.
Lewis H. Pounds, President.

BOROUGH OF MANHATTAN.
President's office, 20th floor, Municipal Building.
Commissioner of Public Works, 21st floor, Municipal Building.
Assistant Commissioner of Public Works, 21st floor, Municipal Building.
Bureau of Highways, 21st floor, Municipal Building.
Bureau of Public Buildings and Offices, 20th floor, Municipal Building.
Bureau of Sewers, 21st floor, Municipal Building.
Bureau of Buildings, 20th floor, Municipal Building.
Telephone, 4227 Worth.
Marcus M. Marks, President.

BOROUGH OF QUEENS.
President's office, 68 Hunters Point ave., L. I. City.
Telephone, 5400 Hunters Point.
Maurice E. Connolly, President.

BOROUGH OF RICHMOND.
President's office, New Brighton. Telephone, 1000 Tompkinsville.
Calvin D. Van Name, President.

COBONESS.
Manhattan, Municipal Building, 2nd floor. Open at all hours of the day and night. Telephone, 3711 Worth.
Bronx—Arthur and Tremont avcs. Telephone, 1250 Tremont. 8 a. m. to midnight, every day.
Brooklyn, 236 Duffield st. Telephone, 4004 Main. Open at all hours of the day and night.
Queens, Town Hall, Jamaica. 9 a. m. to 10 p. m.; Sundays and holidays, 9 a. m. to 12 noon.
Richmond, 175 Second st., New Brighton. Open at all hours of the day and night.

COUNTY OFFICES.

Unless otherwise stated, the County offices are open for business from 9 a. m. to 4 p. m.; Saturday, 9 a. m. to 12 noon.

NEW YORK COUNTY.

COUNTY CLERK.
County Court House. Telephone, 5388 Cortlandt.

9 a. m. to 2 p. m., during July and August.
Wm. F. Schneider, County Clerk.

DISTRICT ATTORNEY.
Criminal Courts Building, 9 a. m. to 5.15 p. m.; Saturdays, to 12 noon. Telephone, 2304 Franklin.

Edward Swann, District Attorney.
COMMISSIONER OF JUDGES.
280 Broadway. Telephone, 241 Worth.

Frederick O'Byrne, Commissioner.
PUBLIC ADMINISTRATOR.
Hall of Records, Telephone, 3406 Worth.

William M. Hoes, Public Administrator.
COMMISSIONER OF RECORDS.
Hall of Records, Telephone, 3900 Worth.

Charles K. Lexow, Commissioner.
REGISTER.
Hall of Records, Telephone, 3900 Worth.

9 a. m. to 2 p. m. during July and August.
John J. Hopper, Register.
SHERIFF.
51 Chambers st. Telephone, 4300 Worth.

New York County Jail, 70 Ludlow st.
Alfred E. Smith, Sheriff.
SUBROGATE.
Hall of Records, Telephone, 3900 Worth.

John P. Cohan, Robert Ludlow Fowler, Surrogates.
William Ray De Lano, Chief Clerk.
John F. Curry, Commissioner of Records.

KINGS COUNTY.

COUNTY CLERK.
Hall of Records, Telephone, 4930 Main.
William E. Kelly, County Clerk.

COUNTY COURT.
County Court House. Court opens at 10 a. m. daily and sits until business is completed. Part I, Room 23; Part II, Room 10; Part III, Room 14; Part IV, Room 1, Court House. Clerk's Office, Rooms 17, 18, 19 and 22; open daily from 9 a. m. to 5 p. m.; Saturday to 12 noon. Telephone, 4154 Main.

John L. Gray, Chief Clerk.
DISTRICT ATTORNEY.
66 Court st., 9 a. m. to 5.30 p. m.; Saturday, to 1 p. m. Telephone, 2954 Main.

Harry E. Lewis, District Attorney.
COMMISSIONER OF JUDGES.
381 Fulton st. Telephone, 330-331 Main.

Jacob Brenner, Commissioner.
PUBLIC ADMINISTRATOR.
44 Court st. Telephone, 2840 Main.

Frank V. Kelly, Public Administrator.
COMMISSIONER OF RECORDS.
Hall of Records, Telephone, 6988 Main.

Edmund O'Connor, Commissioner.
REGISTER.
Hall of Records, Telephone, 2830 Main.

Edward T. O'Loughlin, Register.
SHERIFF.
50 Court st. Telephone, 6845 Main.

Edward Riegelmann, Sheriff.
SUBROGATE.
Hall of Records, Court opens at 10 a. m. Telephone, 3954 Main.

Herbert T. Ketcham, Surrogate.
John H. McCooley, Chief Clerk.

BRONX COUNTY.

COUNTY CLERK.
Civil Records—161st st. and 3d ave. Telephone, 9266 Melrose.

Criminal Branch, 1918 Arthur ave. Telephone, 9266 Melrose.
James Vincent Ganly, County Clerk.

COUNTY JUDGE.
Bergen Building Annex, Tremont and Arthur avcs. Telephone, 3205 Tremont.

Louis D. Gibbs, County Judge.
DISTRICT ATTORNEY.
Tremont and Arthur avcs. Telephone, 1100 Tremont.

Francis Martin, District Attorney.
COMMISSIONER OF JUDGES.
1932 Arthur ave. Telephone, 3700 Tremont.

John A. Mason, Commissioner.
PUBLIC ADMINISTRATOR.
2808 Third ave. Telephone, 9816 Melrose.

9 a. m. to 5 p. m.; Saturday, to 12 noon.
Ernest E. L. Hammer, Public Administrator.
REGISTER.
1932 Arthur ave. Telephone, 6694 Tremont.

Edward Polak, Register.
SHERIFF.
1932 Arthur ave. Telephone, 6600 Tremont.

James F. O'Brien, Sheriff.
SUBROGATE.
Bergen Building Annex, 1918 Arthur ave. George M. S. Schulz, Surrogate.

QUEENS COUNTY.

COUNTY CLERK.
364 Fulton st., Jamaica. Telephone, 2608 Jamaica.

Alexander Dujat, County Clerk.
COUNTY COURT.
County Court House, L. I. City. Telephone, 596 Hunters Point.

Court opens at 10 a. m. Trial Term begins first Monday of each month, except July, August and September, and on Friday of each week.
Clerk's office open 9 a. m. to 5 p. m.; Saturday to 12.30 p. m. Telephone, 551 Jamaica.

County Judge's office always open at 336 Fulton st., Jamaica. Telephone, 551 Jamaica.
Burt Jay Humphrey, County Judge.

DISTRICT ATTORNEY.
County Court House, L. I. City. Telephone, 3871 Hunters Point. 9 a. m. to 5 p. m.; Saturday, to 12 noon.

Denis O'Leary, District Attorney.
COMMISSIONER OF JUDGES.
County Court House, L. I. City. Telephone, 963 Hunters Point.

Thorndyke C. McKenne, Commissioner.
PUBLIC ADMINISTRATOR.
362 Fulton st., Jamaica. Telephone, 223 Jamaica.

Randolph White, Public Administrator.
SHERIFF.
County Court House, L. I. City. Telephone, 3766 Hunters Point.

Samuel J. Mitchell, Under Sheriff.
SUBROGATE.
364 Fulton st., Jamaica. Telephone, 397 Jamaica.

Daniel Noble, Surrogate.

RICHMOND COUNTY.

COUNTY CLERK.
County Office Building, Richmond. Telephone, 28 New Dorp.

C. Livingston Postwick, County Clerk.
COUNTY JUDGE AND SUBROGATE.
Trial Terms, with Grand and Trial Jury, second Monday of March, first Monday of October.

Trial Terms, with Trial Jury only, first Monday of May, first Monday of December.
Special Terms, without jury, Wednesday of each week, except the last week of July, the month of August and the first week of September.

Surrogate's Court.
Monday and Tuesday of each week at the Borough Hall, St. George, and on Wednesday at the Surrogate's Court at Richmond, except during the session of the County Court. There will be no Surrogate's Court during the month of August.

Surrogate's Court and Office, Richmond. Surrogate's Chambers, Borough Hall, St. George.
J. Harry Tiernan, County Judge and Surrogate.

DISTRICT ATTORNEY.
Borough Hall, St. George. Telephone, 50 Tompkinsville, 9 a. m. to 5 p. m.; Saturday, to 12 noon.

Albert C. Fach, District Attorney.
COMMISSIONER OF JUDGES.
Village Hall, Stapleton. Telephone, 81 Tompkinsville.

Edward J. Miller, Commissioner.
PUBLIC ADMINISTRATOR.
Port Richmond, Telephone, 704 West Brighton.

William T. Holt, Public Administrator.
SHERIFF.
County Court House, Richmond. Telephone, 120 New Dorp.

Spire Pitou, Jr., Sheriff.

THE COURTS.

CITY COURT OF THE CITY OF NEW YORK.
City Hall Park. Court opens at 10 a. m. Trial Term, Part I, opens at 9.45 a. m. Telephone, 122 Cortlandt.

Special Term Chambers held from 10 a. m. to 4 p. m.; Saturday, to 12 noon. Clerk's office open from 9 a. m. to 4 p. m.; Saturday, to 12 noon.

Frank J. Goodwin, Clerk.
CITY MAGISTRATES' COURTS.
Boroughs of Manhattan and Bronx.

William McAdoo, Chief City Magistrate, 300 Mulberry st. Telephone, 9420 Spring.
Frank Oliver, Chief Clerk, 300 Mulberry st. Telephone, 9420 Spring.

Edward J. Cooley, Chief Probation Officer, 300 Mulberry st. Telephone, 9420 Spring.

First District—110 White st.
Second District—125 Sixth ave.
Third District—2d ave. and 1st st.

Fourth District—151 E. 57th st.
Fifth District—121st st. and Sylvan pl.
Sixth District—162d st. and Brook ave., Bronx.

Seventh District—314 W. 54th st.
Eighth District—1014 E. 181st st., Bronx.
Ninth District—1130 St. Nicholas ave.

Tenth District—125 Sixth ave.
Night Court for Men—151 E. 57th st.
Domestic Relations Court (Manhattan)—151 E. 57th st.

Domestic Relations Court (Bronx)—1014 E. 181st st., Bronx.
Municipal Term—Room 500, Municipal Building.
Traffic Court—301 Mott st.

Borough of Brooklyn.
William F. Delaney, Deputy Chief Clerk, 44 Court st. Telephone, 7411 Main.

Deputy Chief Probation Officer, 44 Court st. Telephone, 7411 Main.
First District—318 Adams st.
Fifth District—Williamsburgh Bridge Plaza.

Sixth District—495 Gates ave.
Seventh District—81 Snyder ave.
Eighth District—West 8th st., Coney Island.

Ninth District—5th ave. and 23rd st.
Tenth District—133 New Jersey ave.
Domestic Relations—402 Myrtle ave.

Municipal Term—2 Butler st.
Borough of Queens.
First District—St. Mary's Lyceum, L. I. City.

Second District—Town Hall, Flushing.
Third District—Central ave., Far Rockaway.
Fourth District—Town Hall, Jamaica.

Borough of Richmond.
First District—Lafayette ave., New Brighton.
Second District—Village Hall, Stapleton.

All courts open daily from 9 a. m. to 4 p. m., except on Saturdays, Sundays and legal holidays, when only morning sessions are held.

COURT OF GENERAL SESSIONS.
Criminal Court Building. Court opens at 10.30 a. m. Clerk's office open from 9 a. m. to 4 p. m., and on Saturdays until 12 noon.

Edward R. Carroll, Clerk.
MUNICIPAL COURTS.
The Clerk's offices are open from 9 a. m. to 4 p. m.; Saturday, to 12 noon.

Board of Justices—Secretary, 264 Madison st., Manhattan. Telephone, 2596 Orchard.
Borough of Manhattan.
First District—146 Grand st. Telephone, 9611 Spring.

Additional part is held at the southwest corner of 6th ave. and 10th st. Telephone, 2513 Chelsea.

Second District—264-266 Madison st. Telephone, 4300 Orchard.
Third District—314 W. 54th st. Telephone, 5450 Columbus.

Fourth District—207 E. 32d st. Telephone, 4358 Murray Hill.
Fifth District—2565 Broadway. Telephone, 4006 Riverside.

Sixth District—155 E. 88th st. Telephone, 4343 Lenox.
Seventh District—70 Manhattan st. Telephone, 6334 Morningside.

Eighth District—121st st. and Sylvan place. Telephone, 3950 Harlem.
Ninth District—Madison ave. and 59th st. Telephone, 3873 Plaza.

Borough of The Bronx.
First District—Town Hall, 1400 Williamsbridge rd., Westchester. Telephone, 457 Westchester.

Second District—Washington ave. and 162nd st. Telephone, 3042 Melrose.
Borough of Brooklyn.
First District—State and Court sts. Telephone, 7091 Main.

Second District—495 Gates ave. Telephone, 504 Bedford.
Third District—6 Lee ave. Telephone, 556 Williamsburgh.

Fourth District—14 Howard ave. Telephone, 4323 Bushwick.
Fifth District—5220 Third ave. Telephone, 3907 Sunset.

Sixth District—236 Duffield st. Telephone, 6166 Main.
Seventh District—31 Pennsylvania ave. Telephone, 904 East New York.

Borough of Queens.
First District—115 Fifth st., L. I. City. Telephone, 1420 Hunters Point.

Second District—Broadway and Court st., Elmhurst. Telephone, 87 Newtown.

Third District—1908 Myrtle ave., Glendale. Telephone, 2352 Bushwick.
Fourth District—Town Hall, Jamaica. Telephone, 86 Jamaica.

Borough of Richmond.
First District—Lafayette ave. and 2d st., New Brighton. Telephone, 503 Tompkinsville.

Second District—Village Hall, Stapleton. Telephone, 313 Tompkinsville.
COURT OF SPECIAL SESSIONS.
Court opens at 10 a. m.

Part I, Criminal Court Building, Manhattan. Telephone, 3983 Franklin.
Part II, 171 Atlantic ave., Brooklyn. Telephone, 4280 Main.

Part III, Town Hall, Jamaica. Held on Tuesday of each week. Telephone, 2620 Jamaica.
Part IV, Borough Hall, St. George. Held on Wednesday of each week. Telephone, 324 Tompkinsville.

Part V, Bergen Building, Tremont and Arthur avcs., Bronx. Held on Thursday of each week. Telephone, 6056 Tremont.

Frank W. Smith, Chief Clerk.
WILDETS COURT.
Adolphus Ragan, Chief Clerk, 137 E. 22nd st. Telephone, 3611 Gramercy.

Bernard J. Fagan, Chief Probation Officer, 137 E. 22nd st. Telephone, 3611 Gramercy.

Parts I and II (Manhattan), 137 E. 22nd st. Telephone, 3611 Gramercy. Dennis A. Lambert, Clerk.
Part III (Brooklyn), 102 Court st. Telephone, 8611 Main.

Part IV (Bronx), 355 E. 137th st. Court held on Monday, Thursday and Saturday of each week. Telephone, 9092 Melrose. Michael Murray, Clerk.

Part V (Queens), 19 Flushing ave., Jamaica. Court held on Tuesday and Friday of each week. Telephone, 2624 Jamaica. Sydney Ollendorff, Clerk.

Part VI (Richmond), 14 Richmond Terrace, St. George. Court held on Wednesday of each week. Telephone, 2190 Tompkinsville. Wm. J. Browne, Clerk.

a. m. Clerk's office open from 9 a. m. to 4 p. m.; Saturday, to 12 noon. Telephone, 6064 Franklin.

William F. Schneider, Clerk.
SUPREME COURT—FIRST DEPARTMENT.
County Court House. Court open from 10.15 a. m. to 4 p. m. Telephone, 4580 Cortlandt.

SUPREME COURT—SECOND DEPARTMENT.
Kings County.
Joralemon and Fulton sts. Clerk's office hours, 9 a. m. to 5 p. m. Seven jury trial parts. Special term for trials. Special Term for motions. Special Term (ex-parte business). Court opens at 10 a. m. Naturalization Bureau, Hall of Records. Telephone, 5460 Main.

James F. McGee, General Clerk.
Queens County.
County Court House, Long Island City. Two jury trial parts each month except July, August and first two weeks in September. Motions heard and ex-parte business in Part I on court days.

Special terms for trials. Special Term for motions. Special Term (ex-parte business). Court opens at 10 a. m. Saturdays until 12 noon, and during July and August until 2 p. m. Telephone, 3896 Hunters Point.

John D. Peace, Special Deputy Clerk in charge.
Richmond County.
Trial Term held at County Court House, Richmond. Special Term for trials held at Court room, Borough Hall, St. George. Special Term for motions held at Court House, Borough Hall, St. George.

C. Livingston Postwick, County Clerk.

BOARD MEETINGS.

Board of Aldermen.
The Board of Aldermen meets in the Aldermanic Chamber, City Hall, every Tuesday at 1.30 p. m.

P. J. SCULLY, City Clerk and Clerk to the Board of Aldermen.

Board of Estimate and Apportionment.
The Board of Estimate and Apportionment meets in Room 16, City Hall, Fridays at 10.30 a. m.

JOSEPH HAAG, Secretary.
Commissioners of Sinking Fund.
The Commissioners of the Sinking Fund meet in Room 16, City Hall, on Thursdays at 11 a. m., at call of the Mayor.

JOHN KORB, Jr., Secretary.
Board of Revision of Assessments.
The Board of Revision of Assessments meets in Room 16, City Hall, upon notice of the Secretary.

JOHN KORB, Jr., Secretary.
Board of Appeals.
The Board meets every Tuesday at 2 p. m. in Room 919, Municipal Building.

RUODOLPH P. MILLER, Chairman.
Board of Standards and Appeals.
The Board meets in Room 919, Municipal Building, every Thursday at 2 p. m.

RUODOLPH P. MILLER, Chairman.
Board of City Record.
The Board of City Record meets in the City Hall at call of the Mayor.

JOSEPH N. QUAIL, Supervisor, Secretary.

POLICE DEPARTMENT.

Proposals.

SEALED BIDS WILL BE RECEIVED BY the Police Commissioner at the Bookkeeper's Office, Headquarters of the Police Department, 240 Centre st., until 12 noon, on

FRIDAY, SEPTEMBER 28, 1917.
NO. 1. FOR FURNISHING ALL THE LABOR AND MATERIALS REQUIRED IN MAKING AND COMPLETING REPAIRS AT THE 276TH PRECINCT STATION HOUSE.

NO. 2. FOR FURNISHING ALL THE LABOR AND MATERIALS REQUIRED IN THE INSTALLATION OF NEW PLUMBING WORK AND FIXTURES AT THE 276TH PRECINCT STATION HOUSE.

The time allowed for the performance of each contract is one hundred and twenty (120) consecutive calendar days.

The amount of security for the performance of the contract shall be thirty (30) per cent. of the total amount for which the contract is awarded.

The bidder will state the price for which he will do all the work and provide, furnish and deliver all the labor and materials mentioned and described in said contracts and specifications, for which he desires to bid.

The bids will be compared and award made to the lowest bidder on each contract.

No bid will be considered unless it is accompanied by a deposit, which shall be in an amount not less than one and one-half (1½) per cent. of the total amount of the bid.

For particulars as to the nature and extent of the work required or of the materials to be furnished, bidders are referred to the specifications and to the plans on file in the office of the Bureau of Repairs and Supplies, Headquarters of the Police Department, 240 Centre st., Manhattan.

Bidders are requested to make their bids upon the blank form prepared by the Commissioner, a copy of which, with the proper envelope in which to inclose the bid, together with a copy of the contract, including the specifications, can be obtained upon application therefor at the office of the Bureau of Repairs and Supplies, Headquarters of the Police Department, 240 Centre st., Manhattan.

A. WOODS, Police Commissioner.
New York, 1917.
157,28

See General Instructions to Bidders on last page, last column, of the "City Record."

SEALED BIDS WILL BE RECEIVED BY the Police Commissioner at the Bookkeeper's Office, Headquarters of the Police Department, 240 Centre st., until 12 noon, on

TUESDAY, SEPTEMBER 25, 1917.
NO. 1. FOR FURNISHING ALL THE LABOR AND MATERIALS REQUIRED IN MAKING AND COMPLETING REPAIRS AT THE 40TH PRECINCT STATION HOUSE.

NO. 2. FOR FURNISHING ALL THE LABOR AND MATERIALS REQUIRED IN THE INSTALLATION OF NEW PLUMBING WORK AND FIXTURES AT THE 40TH PRECINCT STATION HOUSE.

NO. 3. FOR FURNISHING ALL THE LABOR AND MATERIALS REQUIRED IN MAKING AND COMPLETING ALTERATIONS, REPAIRS AND IMPROVEMENTS TO THE STEAM HEATING SYSTEM AT THE 40TH PRECINCT STATION HOUSE.

of the Police Department, 240 Centre st., Manhattan.
Bidders are requested to make their bids upon the blank form prepared by the Commissioner, a copy of which, with the proper envelope in which to inclose the bid, together with a copy of the contract, including the specifications, can be obtained upon application therefor at the office of the Bureau of Repairs and Supplies, Headquarters of the Police Department 240 Centre st., Manhattan. A. WOODS, Police Commissioner.
New York, Sept. 12, 1917. s13.25
*See General Instructions to Bidders on last page, last column, of the "City Record."

Owners Wanted for Unclaimed Property.

OWNERS WANTED BY THE PROPERTY
Clerk of the Police Department of The City of New York, 72 Poplar st., Brooklyn, for the following property now in custody, without claimants: Boats, rope, iron, lead, male and female clothing, boots, shoes, wine, blankets, diamonds, canned goods, liquors, etc.; also small amount of money taken from prisoners and found by Patrolmen of this Department.
ARTHUR WOODS, Police Commissioner.

OWNERS WANTED BY THE PROPERTY
Clerk of the Police Department of The City of New York, 240 Centre st., Manhattan, for the following property now in custody without claimants: Automobiles, baby carriages, bags, bicycles, boats, cameras, clothing, furniture, jewelry, junk, machinery, merchandise, metals, optical goods, silverware, tools, trunks, typewriters, umbrellas, etc.; also sums of money feloniously obtained by prisoners or found abandoned by Patrolmen of this Department.
ARTHUR WOODS, Police Commissioner.

STATE INDUSTRIAL COMMISSION—DEPARTMENT OF LABOR.

Resolutions Adopted.

Whereas, the Bronx Consumers Ice Company of 425-435 Devoe ave., Borough of The Bronx, has made application for a variation from the provisions of Section 8-a of the Labor Law to permit four engineers and three firemen employed in their plant at 425-435 Devoe ave., Borough of The Bronx, to work seven days per week but not more than eight hours per day; and
Whereas, the report of an investigation made by the supervising inspector having jurisdiction in the district wherein the plant is located shows that the application is a proper one for favorable action by the Industrial Commission, inasmuch as the work performed is a manufacturing process necessarily continuous.

Therefore be it resolved that a variation from the provisions of Section 8-a of the Labor Law be and the same hereby is granted to the Bronx Consumers Ice Company to work four engineers and three firemen in their plant at 425-435 Devoe ave., Borough of The Bronx, seven days per week but not more than eight hours in any one calendar day. The list of men working on each shift to be conspicuously posted. It is further resolved that this resolution be effective immediately and to be operative only in so long as the conditions under which this variation is granted are adhered to.

STATE OF NEW YORK, OFFICE OF THE STATE INDUSTRIAL COMMISSION, SS:

I, William S. Coffey, Secretary of the State Industrial Commission of the State of New York, do hereby certify that I have compared the foregoing copy of a resolution with the original thereof, duly adopted by the State Industrial Commission on the 12th day of September, 1917, and duly filed in the office of said Commission, and that the same is a true and correct copy and transcript of said resolution and of the whole thereof.

In witness whereof, I have hereunto set my hand and affixed the seal of the State Industrial Commission this 13th day of September, 1917.
W. S. COFFEY, Secretary.
(Seal) s17

Whereas, the Division of Factory Inspection has submitted to this Commission the following requests for variation of law made by the parties named herein, whereby appeal is made from a strict compliance with the orders issued by the Inspection Division, the granting of which would necessitate a variation of law, and
Whereas, the Division of Factory Inspection has had a reinspection made of the premises in each case, and in accordance with the reports submitted recommends the following:

Premises affected, (1) Brooklyn, 392-398 Myrtle ave.; appellant, W. G. Jughardt. 1—Provide a water-closet for females employed on the 3rd floor, not more than one floor above or below the regular place of their employment. This order affects the twenty females employed on the 3rd floor, top, of the steam laundry at the above address. The water closets provided are eight in number and are all located on the 1st floor; conform to all requirements of the law as regards construction and maintenance, and are used in common by all females (approximately forty persons) employed in the plant. Proprietor claims he installed these closets in compliance with an order from this Department, and that before doing so he had the location approved by the then Supervising Sanitary Code. Water closets for males are in the basement.
Recommendation: That order be held in abeyance until the occupancy of the 3rd floor remains as at present. However, should this occupancy become increased it will be necessary to comply with the full provision of the law.

Premises affected, (2) Buffalo, 212 Erie st.; appellant, Thornton & Chester Milling Co. 4—Enclose existing stairway, six-story section. 5—Cease employing, etc. This is a six-story non-fireproof factory building with open lofts; sprinklers installed; no combustible material carried; no fire alarm system; occupancy above the 2nd floor, six. Exit consists of two interior stairways, not properly enclosed. Perfect horizontal exit on all floors. Building consists of two six-story sections divided by fire wall with an approved horizontal exit, and stairway on either side; also three-story section on east end, with horizontal exit on 1st, 2nd and 3rd floors and a stairway, 3rd to 1st, in three-story part.
Recommendation: That above conditions be accepted on account of the low occupancy, while conditions and occupancy remain.

Premises affected, (3) Buffalo, 18 Hanover st.; appellant, Percy P. Pierce. Cease employing, etc.; provide an additional means of exit. This is a five-story non-fireproof factory building with open lofts; sprinklers installed; no combustibles carried; no fire alarm system. Occupancy above the 2nd floor, 26 males. Exit consists of one interior stairway, not properly enclosed; doors to same open out but are not self-closing. Other openings not fire-resisting. Safe egress from the roof; horizontal exit on all floors, but remote from the stairway, imperfect fire-escapes on the front and rear of the building, the openings to which are not fireproof. Size of openings 38½ inches high and 33½ inches wide. The fire escape on front has drop stairway, windows not fireproof. Fire escape on rear has drop ladder. Windows not fireproof.
Recommendation: That orders be waived while conditions and occupancy remain as at present. Should the conditions change or the occupancy become increased it will be necessary to comply with the orders as issued.

Premises affected, (4) Buffalo, 108-111 Terrace; appellant, W. Goodspeed. Cease employing, etc.; provide an additional means of exit. This is a five-story non-fireproof factory building with open lofts; no sprinklers installed; no combustibles carried; no fire alarm system installed. Occupancy above the 2nd floor, one. The other floors are used for storage. Exit consists of one interior stairway, not properly enclosed; doors open out but are not self-closing. No safe egress from the roof; straight ladder fire escapes on the narrowest corner of building; exits remote.
Recommendation: In view of the occupancy, that order be waived while conditions and occupancy remain as at present; should conditions change or the occupancy become increased, it will be necessary for you to comply with the orders as issued.

Premises affected, (5) Cohoes, Mohawk st.; appellant, Harmony Mills. 12—Properly guard projecting shaft ends of loom. The above order refers to ends of crank and cam shafts, each of which project about six inches from body of loom. They are about 16 inches and 28 inches, respectively, from floor and are partially guarded by location. Further protection is afforded by the fact that each loom is provided with a clutch operated by lever by means of which loom may be instantly stopped. This condition exists on about 3,000 looms, Mill No. 3.
Recommendation: That order be waived while conditions remain as at present.

Premises affected, (6) Gloversville, 19 Temple st.; appellant, Thos. Bursell & Sons. 1—Cease employing above the second floor. 3—Provide an additional means of exit. This is a four-story non-fireproof factory building with open lofts; no sprinklers; no combustibles; no fire alarm system; occupancy above the 2nd floor, one occasionally, who is employed on the 3rd floor; occupancy above the 1st floor, 19. There is no one employed on the 4th floor. There are two interior stairways off the 2nd floor, doors to same open out but are not self-closing; other openings not fire-resisting. No safe egress from the roof. There is a scuttle from 4th floor with straight ladder to 3rd floor landing near stairs.
Recommendation: That present stairs and the present straight ladder off 3rd floor to 2nd be accepted, with the distinct understanding that the 4th floor is not used and that there is but one person employed on the 3rd floor.

Premises affected, (7) Long Island City, Vernon ave. and Division sts.; appellant, George A. Just Co. 1—Provide suitable and convenient waterclosets inside your factory in accordance with Rule 102 of the Industrial Commission. At present there are between 14 and 18 men employed in both factories on each side of Division street. The most employees they ever had was 25 four years ago. The present watercloset is located about 150 feet away from the shop where the majority of employees are working. It is a dilapidated shack where trough watercloset is installed and is only flushed by the high tide from the creek, which is underneath the closet; it is a most unsanitary place; boatmen are also using the place. The office building, which is two stories high and of concrete construction, is adjoining the shop north of Division street. In this building there are two individual well-flushed waterclosets. There are only 16 male office employees, who could very well use the closet on the 2nd floor, and closet on 1st floor could very easily be made accessible to the employees of the factory. The City is completing, at the present time, a sewer in Nott ave., which will be completed by October, as the foreman in charge of the sewer construction informed me. The men are surely overheated by the nature of the work they are performing, and the present inadequate watercloset, which is 150 feet away, is out of the question.

Recommendation: That extension of time be granted until the end of October, 1917, if the firm want to install new waterclosets in their factory and connect same with the new sewer which will be completed by that time on Nott ave., on condition that the workmen of the shop be given permission to use the watercloset on the 1st floor in the office building now; or, (2) if the firm will not provide new waterclosets by the end of October, as specified above, that a covered passageway be provided from the shop to the watercloset in office building; or, (3) provide a watercloset in the shop adjoining the corrugated wall, which is adjoining the office building, and a pipe be tapped to the present sewer into which the present waterclosets in the office building are drained.

Premises affected, (8) Napanock, Creek st.; appellant, Napanock Knife Co. Provide an additional means of exit, 4th floor. A 4-story non-fireproof factory building with divided lofts; no sprinklers; no combustibles; fire alarm system installed; occupancy above the 2nd floor, 27; exit consists of two interior stairways, not properly enclosed; doors to same open outwardly but are not self-closing; other openings not fire-resisting; no safe egress from the roof; imperfect exterior screen stairs; two legal exits from 2nd to 3rd floors; never more than three persons; all males, on the 4th floor; exits are one stairway and ladder accepted by Chief Factory Inspector on Jan. 31, 1916.
Recommendation: That while the conditions and occupancy remain as at present, that the order be waived.

Premises affected, (9) Oswego, 275-281 W. 1st st.; appellant, Oswego Candy Works. 4—Provide two enclosed stairways. 6—Cease employing above the ground floor. This is a 3-story non-fireproof factory building with open lofts; no sprinklers installed; no combustibles carried; no fire alarm system; occupancy above the 2nd floor three; exit consists of two interior stairways not properly enclosed in partition of fire-resisting materials; doors open out and are self-closing; other openings not fire-resisting; no safe egress from the roof; exits remote; building erected after October 1, 1913; company contemplates erecting another building to connect with present new structure.
Recommendation: That present stairs be accepted as compliance with orders, provided not more than twelve are employed above the ground floor.

Premises affected, (10) Yonkers, foot of Point st.; appellant, Habirshaw Electric Cable Co., Inc. 42—Provide additional means of exit from females' dressing room and toilet room on 3rd floor. This is a 3-story non-fireproof factory building; sprinklers installed; no combustibles carried; no fire alarm system; occupancy above the 2nd floor, 43; exit consists of five enclosed interior stairways and three unenclosed interior stairs; doors to same open outwardly and are self-closing. The above order refers to a small room, approximately 30 feet by 40 feet, used as toilet and rest room; all other parts of building are amply provided with legal exits. The construction of any additional stairway leading to room in question is impracticable. Building is equipped throughout with automatic sprinkler system and no combustible material of any kind used in this part of the building.
Recommendation: That order be waived.

AND it appearing that there are practical difficulties and unnecessary hardships in complying with the strict provisions of law and the rules and regulations of the Industrial Code on the premises stated herein, and that in granting the variations recommended in each case the spirit of the law and of the rules and regulations in each case will be observed and public safety insured; and

it further appearing that each of the appellants has been notified that he would be given an opportunity to be heard at this time and place if he so desired to appear and in default of appearance decision rendered would be confirmed, and each of the appellants who appeared having been heard by the Commission, therefore

Be it resolved that the Commission grant the variation set forth above with the understanding that said variations be effective only during the time that the conditions remain as of this date.

STATE OF NEW YORK, OFFICE OF THE STATE INDUSTRIAL COMMISSION, SS:
I, William S. Coffey, Secretary of the State Industrial Commission of the State of New York, do hereby certify that I have compared the foregoing copy of a resolution with the original thereof, duly adopted by the State Industrial Commission on the 12th day of September, 1917, and duly filed in the office of said Commission, and that the same is a true and correct copy and transcript of said resolution and of the whole thereof.
In witness whereof, I have hereunto set my hand and affixed the seal of the State Industrial Commission this 13th day of September, 1917.
W. S. COFFEY, Secretary.
(Seal) s17

DEPARTMENT OF FINANCE.

Sales of Tax Liens.

Notice of Continuation of The Bronx Tax Sale.

THE SALE OF TAX LIENS FOR UNPAID taxes, assessments and water rents for the Borough of Bronx, as to liens remaining unsold at the termination of the sale of Jan. 15, Feb. 19, April 2, April 23, May 21, June 18 and Aug. 6, 1917, has been continued to MONDAY, SEPTEMBER 17, 1917, at 2:30 p. m., pursuant to Section 1028 of the Greater New York Charter, and will be continued at that time on the 4th floor of the Bergen Building, corner of Arthur and Tremont aves., Borough of Bronx, City of New York.
DANIEL MOYNAHAN, Collector of Assessments and Arrears. s13,20,27,34,10,17

Notice of Continuation of Brooklyn Tax Sale.

THE SALE OF TAX LIENS FOR UNPAID taxes, assessments and water rents for the Borough of Brooklyn, as to liens remaining unsold at the termination of the sale of Sept. 20, Nov. 22, 1916, Feb. 21, April 18, June 20 and July 25, 1917, has been continued to WEDNESDAY, SEPTEMBER 19, 1917, at 2:30 p. m., pursuant to Section 1028 of the Greater New York Charter, and will be continued at that time on the 4th floor of the Offerman Building, 503 Fulton st., Brooklyn, City of New York.
DANIEL MOYNAHAN, Collector of Assessments and Arrears. s14,19

Interest on City Bonds and Stock.

THE INTEREST DUE OCT. 1, 1917, ON Registered and Coupon Bonds and Stock of The City of New York, and of former corporations now included therein, will be paid on that day by the Comptroller at his office (Room 851, Municipal Building, Chambers and Centre sts., Borough of Manhattan).

The books for the transfer of bonds and stock on which interest is payable Oct. 1, 1917, will be closed from Sept. 15, 1917, to Oct. 1, 1917.
WILLIAM A. PRENDERGAST, Comptroller, City of New York, Department of Finance, Comptroller's Office, Sept. 1, 1917. s1,01

Sureties on Contracts.

UNTIL FURTHER NOTICE SURETY COMPANIES will be accepted as sufficient upon the following contracts to the amounts named: Supplies of Any Description, Including Gas and Electricity.

One company on a bond up to \$50,000. When such company is authorized to write that amount as per letter of Comptroller to the surety companies, dated Jan. 1, 1914.

One company on a bond up to \$25,000. Including regulating, grading, paving, sewers, maintenance, dredging, construction of parks, parkways, docks, buildings, bridges, tunnels, aqueducts, repairs, heating, ventilating, plumbing, etc.

When such company is authorized to write that amount as per letter of Comptroller to the surety companies, dated Jan. 1, 1914.

Two companies will be required on any and every bond up to amount authorized by letter of Comptroller to the surety companies, dated Jan. 1, 1914.

WILLIAM A. PRENDERGAST, Comptroller.

Confirmation of Assessments.

IN PURSUANCE OF SECTION 1018 OF THE Charter, the Comptroller of the City of New York hereby gives public notice to all persons, owners of property, affected by the following assessments for LOCAL IMPROVEMENTS IN THE BOROUGH OF MANHATTAN:

RECEIVING BASIN at the southeast corner of FRONT STREET and PINE STREET, and the northeast corner of FRONT STREET and WALL STREET. Area of assessment affects Block 37.

SECTION 3.
RECEIVING BASIN at southwest corner of TWENTY-FOURTH STREET and NINTH AVENUE. Area of assessment affects Block 721.

SECTION 5.
Basins on Park ave. at the southeast and northeast corners 74th st.; northeast corner 75th st.; northeast corner 76th st.; northeast corner 77th st.; northeast corner 78th st.; northwest and northeast corners 79th st.; northeast corner 80th st.; southwest corner 84th st.; southwest and northeast corners 85th st.; southeast and northwest corners 87th st.; southeast corner 88th st.; southwest and northeast corners 89th st.; northeast corner 90th st.; southwest and northeast corners 91st st.; northwest corner 92nd st.; southwest and southeast corners 94th st.; southeast corner 95th st.; and southwest and southeast corners 96th st. Affecting Blocks 1408 to 1413, 1491, 1495, 1496, 1499, 1500, 1502, 1504, 1505, 1507, 1508, 1509, 1514, 1515, 1516, 1518, 1519, 1520, 1522, 1523 and 1524.

The above assessments were confirmed by the Board of Assessors on August 11, 1917, and entered August 11, 1917, in the Record of Titles of Assessments kept in the Bureau for the Collection of Assessments and Arrears of Taxes and Assessments and of Water Rents, and unless the amount assessed for benefit on any person or property shall be paid on or before November 10, 1917, which is sixty days after the date of said entry of the assessment, interest will be collected thereon at the rate of seven per centum per annum, to be calculated from ten days after the date of said entry to the date of payment, as provided by Sections 159 and 1019 of the Greater New York Charter.

The above assessment is payable to the Collector of Assessments and Arrears at his office in the Municipal Building, north side, 3d floor, Manhattan, between the hours of 9 a. m. and 2 p. m., and on Saturdays from 9 a. m. to 12 noon.

WILLIAM A. PRENDERGAST, Comptroller. Dated, New York, August 11, 1917. s17,27

IN PURSUANCE OF SECTION 1018 OF THE Greater New York Charter, the Comptroller of The City of New York hereby gives public notice to all persons, owners of property, affected by the following assessments for local improvements in the Borough of Brooklyn:

SECTION 13.
DUMONT AVE.—PAVING from Schenck ave. to Darby st. Area of assessment affects blocks 4060 and 4076.

SECTION 17.
59TH ST.—SEWER between 17th and 18th aves., and OUTLET SEWER in 18th ave. from 59th to 60th sts. Area of assessment affects blocks 5490, 5493, 5494, 5498, 5504, 5505, 5511 and 5512.

68TH ST.—SEWER from Fort Hamilton ave. to 10th ave. Area of assessment affects blocks 5763, 5764, 5770 and 5771.

BASINS at the southerly corner of 14TH AVE. and 62ND ST.; also on NEW UTRECHT AVE. at the northeast and southeast corners of 63rd st. Area of assessment affects blocks 5734 and 5741.

SECTION 18.
71ST ST.—REGULATING, GRADING, CURBING, FLAGGING AND PAVING from 8th to Fort Hamilton ave. Area of assessment affects blocks 5896 and 5901.

78TH ST.—REGULATING, GRADING, CURBING AND FLAGGING from 10th to 11th aves. Area of assessment affects blocks 5963 and 5974.

81ST ST.—PAVING between 5th and 6th aves. Area of assessment affects blocks 5990 and 5999.

94TH ST.—PAVING between 4th and Fort Hamilton aves. Area of assessment affects blocks 6108, 6109, 6110 and 6118.

SECTION 20.
E. 10TH ST.—PAVING from Forster ave. to Avenue H Area of assessment affects blocks 6497 and 6498.

SECTION 21.
W. 25TH ST.—PAVING from Surf ave. to Mermaid ave. Area of assessment affects blocks 7054 and 7055.

W. 31ST ST.—PAVING, from Neptune ave. to Surf ave. Area of assessment affects blocks 7049 and 7050.

SECTION 23.
AVENUE J—SEWER between Bedford ave. and E. 27th st. Area of assessment affects blocks 7589, 7590, 7607 and 7608.

The above assessments were confirmed by the Board of Assessors on Sept. 11, 1917, and entered Sept. 11, 1917, in the Record of Titles of Assessments kept in the Bureau for the Collection of Assessments and Arrears of Taxes and Assessments and of Water Rents, and unless the amount assessed for benefit on any person or property shall be paid on or before Nov. 10, 1917, which is sixty days after the date of said entry of the assessment, interest will be collected thereon at the rate of seven per centum per annum, to be calculated from ten days after the date of said entry to the date of payment, as provided by Sections 159 and 1019 of the Greater New York Charter.

The above assessments are payable to the Collector of Assessments and Arrears at his office in the Offerman Building, 503 Fulton st., Brooklyn, between the hours of 9 a. m. and 2 p. m., and on Saturdays from 9 a. m. to 12 noon.

WILLIAM A. PRENDERGAST, Comptroller. Dated, New York, Sept. 11, 1917. s17,27

Corporation Sale of Buildings and Appurtenances Thereon on City Real Estate by Sealed Bids.

AT THE REQUEST OF THE PRESIDENT of the Borough of Queens, public notice is hereby given that the Commissioners of the Sinking Fund, by virtue of the powers vested in them by law, will offer for sale by sealed bids certain encroachments standing upon property owned by The City of New York, acquired by it for street opening purposes in the

Borough of Queens.
Being the buildings, parts of buildings, etc., standing within the lines of 16th st., from Broadway to Mitchell ave., in the Third Ward of the Borough of Queens, which are more particularly described on a certain map on file in the office of the Collector of City Revenue, Department of Finance, Room 368, Municipal Building, Borough of Manhattan.

Pursuant to a resolution of the Commissioners of the Sinking Fund, adopted at a meeting held September 13, 1917, the sale by sealed bids, at the upset or minimum prices named in the description of each parcel of the above described buildings and appurtenances thereto will be held by direction of the Comptroller on

WEDNESDAY, OCTOBER 3, 1917, at 11 a. m., in lots and parcels, and in manner and form, and at upset prices as follows:

Parcel No. 38—Part of two-story frame building on the east side of 16th st., 300 feet south of Mitchell ave., Bowne Park, Flushing. Cut 6.87 feet on north side by 4.19 feet on south side. Upset price, \$10.

Sealed bids (blank forms of which may be obtained upon application) will be received by the Comptroller at the office of the Collector of City Revenue, Room 368, Municipal Building, Borough of Manhattan, until 11 a. m. on the 3d day of October, 1917, and then publicly opened for the sale for removal of the above described buildings and appurtenances thereto, and the award will be made to the highest bidder within twenty-four hours, or as soon as possible thereafter.

Each parcel must be bid for separately and will be sold in its entirety, as described in above advertisement.

Each and every bid must be accompanied by a deposit of cash or certified check in a sum equal to 25 per cent. of the amount of the bid, except that a minimum deposit of \$50 will be required with all bids, and that a deposit of \$500 will be sufficient to entitle bidders to bid on any or all of the buildings.

Deposits of unsuccessful bidders will be returned within twenty-four hours after successful bidders have paid purchase price in full and given security, and those of successful bidders may be declared forfeited to The City of New York by the Comptroller upon the failure of the successful bidder to further comply with the requirements of the terms and conditions of the sale as set forth hereinafter.

Successful bidders will be required to pay the purchase money and deposit the required security within twenty-four hours of the receipt of notification of acceptance of their bids.

The Comptroller reserves the right to reject any and all bids and to waive any defects or informalities in any bid should it be deemed in the interest of The City of New York to do so.

All bids must state clearly (1) the number or description of the building or buildings bid for, (2) the amount of the bid, (3) the full name and address of the bidder.

All bids must be inclosed in properly sealed envelopes, marked "Proposals to be opened Oct.

3, 1917," and must be delivered, or mailed in time for their delivery, prior to 11 a. m. of that date to the "Collector of City Revenue, Room 368, Municipal Building, New York City," from whom any further particulars regarding the buildings to be disposed of may be obtained.

THE BUILDINGS WILL BE SOLD FOR IMMEDIATE REMOVAL ONLY, SUBJECT TO THE TERMS AND CONDITIONS PRINTED ON THE LAST PAGE OF THIS ISSUE OF THE "CITY RECORD."

E. D. FISHER, Deputy and Acting Comptroller.

City of New York, Department of Finance, Comptroller's Office, Sept. 14, 1917. s17,03

AT THE REQUEST OF THE BOARD OF Education, public notice is hereby given that the Commissioners of the Sinking Fund, by virtue of the powers vested in them by law, will offer for sale by sealed bids certain buildings standing upon property owned by The City of New York, acquired by it for school purposes in the

Borough of Brooklyn.

BEING the three-story brick building and appurtenances thereto on the northwesterly corner of N. 4th and Roebeling sts., known as 134-142 Roebeling st., Brooklyn, which is more particularly described on a certain map on file in the office of the Collector of City Revenue, Department of Finance, Room 368, Municipal Building, Manhattan.

PURSUANT to a resolution of the Commissioners of the Sinking Fund, adopted at a meeting held July 12, 1917, the sale by sealed bids of the above described building and appurtenances thereto will be held by direction of the Comptroller on

FRIDAY, SEPTEMBER 21, 1917, at 11 a. m., in lots and parcels, and in manner and form as follows:

Parcel No. 5.—Three-story brick factory building No. 134-142 Roebeling st., Brooklyn, and such machinery as is not included in Parcel No. 62.

Parcel No. 6.—Cigarette manufacturing machinery in building at 134-142 Roebeling st., Brooklyn, as follows: In basement: Two tobacco cutting machines, one grinder, one slitter, and belting and shafting used in operating them; also one electric motor. On second floor: Three cigarette making machines, three mouthpiece machines and three cork-tipping machines.

Sealed bids (blank forms of which may be obtained upon application) will be received by the Comptroller at the office of the Collector of City Revenue, Room 368, Municipal Building, Borough of Manhattan, until 11 a. m., on the 21st day of September, 1917, and then publicly opened for the sale for removal of the above described buildings and appurtenances thereto, and the award will be made to the highest bidder within twenty-four hours, or as soon as possible thereafter.

Each parcel must be bid for separately and will be sold in its entirety, as described in above advertisement.

Each and every bid must be accompanied by a deposit of cash or certified check in a sum equal to 25 per cent. of the amount of the bid, except that a minimum deposit of \$50 will be required with all bids, and that a deposit of \$500 will be sufficient to entitle bidders to bid on any or all of the buildings.

Deposits of unsuccessful bidders will be returned within twenty-four hours after the successful bidders have paid purchase price in full and given security, and those of successful bidders may be declared forfeited to The City of New York by the Comptroller upon the failure of the successful bidder to further comply with the requirements of the terms and conditions of the sale as set forth hereinafter.

Successful bidders will be required to pay the purchase money and deposit the required security within twenty-four hours of the receipt of notification of the acceptance of their bids.

The Comptroller reserves the right to reject any and all bids and to waive any defects or informalities in any bid should it be deemed in the interest of The City of New York to do so. All bids must state clearly (1) the number or description of the building or buildings bid for, (2) the amount of the bid, (3) the full name and address of the bidder.

All bids must be inclosed in properly sealed envelopes, marked "Proposals to be opened Sept. 21, 1917," and must be delivered, or mailed in time for their delivery, prior to 11 a. m. of that date to the "Collector of City Revenue, Room 368, Municipal Building, New York City," from whom any further particulars regarding the buildings to be disposed of may be obtained.

THE BUILDINGS WILL BE SOLD FOR IMMEDIATE REMOVAL ONLY, SUBJECT TO THE TERMS AND CONDITIONS PRINTED ON THE LAST PAGE OF THIS ISSUE OF THE "CITY RECORD."

E. D. FISHER, Deputy and Acting Comptroller.

City of New York, Department of Finance, Comptroller's Office, Aug. 16, 1917. s8,21

AT THE REQUEST OF THE BOARD OF Education, public notice is hereby given that the Commissioners of the Sinking Fund, by virtue of the powers vested in them by law, will offer for sale by sealed bids certain buildings standing upon property owned by The City of New York, acquired by it for school purposes in the

Borough of Brooklyn.

BEING the buildings on the westerly side of Roebeling st., known as 126 to 130 Roebeling st., Brooklyn, which are more particularly described on a certain map on file in the office of the Collector of City Revenue, Department of Finance, Room 368, Municipal Building, Manhattan.

PURSUANT to a resolution of the Commissioners of the Sinking Fund, adopted at a meeting held July 12, 1917, the sale by sealed bids of the above described buildings and appurtenances thereto will be held by direction of the Comptroller on

THURSDAY, SEPTEMBER 20, 1917, at 11 a. m., in lots and parcels, and in manner and form as follows:

Parcel No. 3.—Four-story brick building, No. 126 Roebeling st.; three-story frame brick front building, 128 Roebeling st.; and three-story frame building, No. 130 Roebeling st., Brooklyn.

Sealed bids (blank forms of which may be obtained upon application) will be received by the Comptroller at the office of the Collector of City Revenue, Room 368, Municipal Building, Borough of Manhattan, until 11 a. m., on the 20th day of September, 1917, and then publicly opened for the sale for removal of the above described buildings and appurtenances thereto, and the award will be made to the highest bidder within twenty-four hours, or as soon as possible thereafter.

Each parcel must be bid for separately and will be sold in its entirety, as described in above advertisement.

Each and every bid must be accompanied by a deposit of cash or certified check in a sum equal to 25 per cent. of the amount of the bid, except that a minimum deposit of \$50 will be required with all bids, and that a deposit of \$500 will be sufficient to entitle bidders to bid on any or all of the buildings.

Deposits of unsuccessful bidders will be returned within twenty-four hours after successful bidders have paid purchase price in full and given security, and those of successful bidders may be declared forfeited to The City of New York by the Comptroller upon the failure of the

successful bidder to further comply with the requirements of the terms and conditions of the sale as set forth hereinafter.

Successful bidders will be required to pay the purchase money and deposit the required security within twenty-four hours of the receipt of notification of the acceptance of their bids.

The Comptroller reserves the right to reject any and all bids and to waive any defects or informalities in any bid should it be deemed in the interest of The City of New York to do so. All bids must state clearly (1) the number or description of the building or buildings bid for, (2) the amount of the bid, (3) the full name and address of the bidder.

All bids must be inclosed in properly sealed envelopes, marked "Proposals to be opened Sept. 20, 1917," and must be delivered, or mailed in time for their delivery, prior to 11 a. m. of that date to the "Collector of City Revenue, Room 368, Municipal Building, New York City," from whom any further particulars regarding the buildings to be disposed of may be obtained.

THE BUILDINGS WILL BE SOLD FOR IMMEDIATE REMOVAL ONLY, SUBJECT TO THE TERMS AND CONDITIONS PRINTED ON THE LAST PAGE OF THIS ISSUE OF THE "CITY RECORD."

E. D. FISHER, Deputy and Acting Comptroller.

City of New York, Department of Finance, Comptroller's Office, Aug. 16, 1917. s7,20

BELLEVUE AND ALLIED HOSPITALS, DEPARTMENTS OF HEALTH, CORRECTION AND PUBLIC CHARITIES.

Proposals.

SEALED BIDS WILL BE RECEIVED BY Bellevue and Allied Hospitals, Departments of Public Charities, Correction and Health, at the office of the Central Purchase Committee, Room 1220, Municipal Building, Manhattan, until 12.30 p. m., on

FRIDAY, SEPTEMBER 28, 1917, FOR FURNISHING AND DELIVERING MEAT AND POULTRY.

The time for the performance of the contract is on or before Dec. 31, 1917.

The amount of security required is thirty per cent. of the contract amount awarded. No bid shall be considered unless it is accompanied by a deposit. Such deposit shall be in an amount not less than one and one-half per cent. of the total amount of the bid.

The bidder will state the price per unit, as called for in the schedules of quantities and prices, by which the bids will be tested. The extensions must be made and footed up, as the bids will be read from the total and awards, if made, made to the lowest bidder on each item or class, as stated in the schedules.

Bids must be submitted in duplicate, each copy in a separate envelope. No bid will be accepted unless this provision is complied with.

Specifications referred to in the schedules may be had upon application at the office of the Bureau of Contract Supervision, Room 1327, Municipal Building.

Blank forms and further information may be obtained at the office of the Central Purchase Committee, twelfth floor, Municipal Building.

BELLEVUE AND ALLIED HOSPITALS, JOHN W. BRANNAN, M. D., President; DEPARTMENT OF PUBLIC CHARITIES, JOHN A. KINGSBURY, Commissioner; DEPARTMENT OF CORRECTION, BURDETTE G. LEWIS, Commissioner; DEPARTMENT OF HEALTH, HAVEN EMMERSON, Commissioner. s17,28

See General Instructions to Bidders on last page, last column, of the "City Record," except for the address of the office for receiving and opening bids.

SEALED BIDS WILL BE RECEIVED BY Bellevue and Allied Hospitals, Departments of Public Charities, Correction and Health, at the office of the Central Purchase Committee, Room 1220, Municipal Building, Manhattan, until 12.30 p. m., on

FRIDAY, SEPTEMBER 28, 1917, FOR FURNISHING AND DELIVERING BUTTER, CHEESE, BREAD AND ROLLS.

The time for the performance of the contract is on or before Dec. 31, 1917.

The amount of security required is thirty per cent. of the contract amount awarded. No bid shall be considered unless it is accompanied by a deposit. Such deposit shall be in an amount not less than one and one-half per cent. of the total amount of the bid.

The bidder will state the price per unit, as called for in the schedules of quantities and prices, by which the bids will be tested. The extensions must be made and footed up, as the bids will be read from the total and awards, if made, made to the lowest bidder on each item or class, as stated in the schedules.

Bids must be submitted in duplicate, each copy in a separate envelope. No bid will be accepted unless this provision is complied with.

Specifications referred to in the schedules may be had upon application at the office of the Bureau of Contract Supervision, Room 1327, Municipal Building.

Blank forms and further information may be obtained at the office of the Central Purchase Committee, twelfth floor, Municipal Building.

BELLEVUE AND ALLIED HOSPITALS, JOHN W. BRANNAN, M. D., President; DEPARTMENT OF PUBLIC CHARITIES, JOHN A. KINGSBURY, Commissioner; DEPARTMENT OF CORRECTION, BURDETTE G. LEWIS, Commissioner; DEPARTMENT OF HEALTH, HAVEN EMMERSON, Commissioner. s17,28

See General Instructions to Bidders on last page, last column, of the "City Record," except for the address of the office for receiving and opening bids.

SEALED BIDS WILL BE RECEIVED BY Bellevue and Allied Hospitals, Departments of Public Charities, Correction and Health, at the office of the Central Purchase Committee, Room 1220, Municipal Building, Manhattan, until 12.30 p. m., on

FRIDAY, SEPTEMBER 28, 1917, FOR FURNISHING AND DELIVERING CANNED GOODS AND GROCERIES.

The time for the performance of the contract is on or before Dec. 31, 1917.

The amount of security required is thirty per cent. of the contract amount awarded. No bid shall be considered unless it is accompanied by a deposit. Such deposit shall be in an amount not less than one and one-half per cent. of the total amount of the bid.

The bidder will state the price per unit, as called for in the schedules of quantities and prices, by which the bids will be tested. The extensions must be made and footed up, as the bids will be read from the total and awards, if made, made to the lowest bidder on each item or class, as stated in the schedules.

Bids must be submitted in duplicate, each copy in a separate envelope. No bid will be accepted unless this provision is complied with.

Specifications referred to in the schedules may be had upon application at the office of the Bureau of Contract Supervision, Room 1327, Municipal Building.

Blank forms and further information may be obtained at the office of the Central Purchase Committee, twelfth floor, Municipal Building.

BELLEVUE AND ALLIED HOSPITALS, JOHN W. BRANNAN, M. D., President; DEPARTMENT OF PUBLIC CHARITIES, JOHN A. KINGSBURY, Commissioner; DEPARTMENT OF CORRECTION, BURDETTE G. LEWIS, Commissioner; DEPARTMENT OF HEALTH, HAVEN EMMERSON, Commissioner. s17,28

See General Instructions to Bidders on last page, last column, of the "City Record," except for the address of the office for receiving and opening bids.

SEALED BIDS WILL BE RECEIVED BY Bellevue and Allied Hospitals, Departments of Public Charities, Correction and Health, at the office of the Central Purchase Committee, Room 1220, Municipal Building, Manhattan, until 12.30 p. m., on

FRIDAY, SEPTEMBER 28, 1917, FOR FURNISHING AND DELIVERING STOCK, FRUITS AND VEGETABLES.

The time for the performance of the contract is on or before Dec. 31, 1917.

The amount of security required is thirty per cent. of the contract amount awarded. No bid shall be considered unless it is accompanied by a deposit. Such deposit shall be in an amount not less than one and one-half per cent. of the total amount of the bid.

The bidder will state the price per unit, as called for in the schedules of quantities and prices, by which the bids will be tested. The extensions must be made and footed up, as the bids will be read from the total and awards, if made, made to the lowest bidder on each item or class, as stated in the schedules.

Bids must be submitted in duplicate, each copy in a separate envelope. No bid will be accepted unless this provision is complied with.

Specifications referred to in the schedules may be had upon application at the office of the Bureau of Contract Supervision, Room 1327, Municipal Building.

Blank forms and further information may be obtained at the office of the Central Purchase Committee, twelfth floor, Municipal Building.

BELLEVUE AND ALLIED HOSPITALS, JOHN W. BRANNAN, M. D., President; DEPARTMENT OF PUBLIC CHARITIES, JOHN A. KINGSBURY, Commissioner; DEPARTMENT OF CORRECTION, BURDETTE G. LEWIS, Commissioner; DEPARTMENT OF HEALTH, HAVEN EMMERSON, Commissioner. s17,28

See General Instructions to Bidders on last page, last column, of the "City Record," except for the address of the office for receiving and opening bids.

SEALED BIDS WILL BE RECEIVED BY Bellevue and Allied Hospitals, Departments of Public Charities, Correction and Health, at the office of the Central Purchase Committee, Room 1220, Municipal Building, Manhattan, until 12.30 p. m., on

obtained at the office of the Central Purchase Committee, twelfth floor, Municipal Building.

BELLEVUE AND ALLIED HOSPITALS, JOHN W. BRANNAN, M. D., President; DEPARTMENT OF PUBLIC CHARITIES, JOHN A. KINGSBURY, Commissioner; DEPARTMENT OF CORRECTION, BURDETTE G. LEWIS, Commissioner; DEPARTMENT OF HEALTH, HAVEN EMMERSON, Commissioner. s17,28

See General Instructions to Bidders on last page, last column, of the "City Record," except for the address of the office for receiving and opening bids.

SEALED BIDS WILL BE RECEIVED BY Bellevue and Allied Hospitals, Departments of Public Charities, Correction and Health, at the office of the Central Purchase Committee, Room 1220, Municipal Building, Manhattan, until 12.30 p. m., on

FRIDAY, SEPTEMBER 28, 1917, FOR FURNISHING AND DELIVERING MILK, CREAM, ETC.

The time for the performance of the contract is on or before Dec. 31, 1917.

The amount of security required is thirty per cent. of the contract amount awarded. No bid shall be considered unless it is accompanied by a deposit. Such deposit shall be in an amount not less than one and one-half per cent. of the total amount of the bid.

The bidder will state the price per unit, as called for in the schedules of quantities and prices, by which the bids will be tested. The extensions must be made and footed up, as the bids will be read from the total and awards, if made, made to the lowest bidder on each item or class, as stated in the schedules.

Bids must be submitted in duplicate, each copy in a separate envelope. No bid will be accepted unless this provision is complied with.

Specifications referred to in the schedules may be had upon application at the office of the Bureau of Contract Supervision, Room 1327, Municipal Building.

Blank forms and further information may be obtained at the office of the Central Purchase Committee, twelfth floor, Municipal Building.

BELLEVUE AND ALLIED HOSPITALS, JOHN W. BRANNAN, M. D., President; DEPARTMENT OF PUBLIC CHARITIES, JOHN A. KINGSBURY, Commissioner; DEPARTMENT OF CORRECTION, BURDETTE G. LEWIS, Commissioner; DEPARTMENT OF HEALTH, HAVEN EMMERSON, Commissioner. s17,28

See General Instructions to Bidders on last page, last column, of the "City Record," except for the address of the office for receiving and opening bids.

SEALED BIDS WILL BE RECEIVED BY Bellevue and Allied Hospitals, Departments of Public Charities, Correction and Health, at the office of the Central Purchase Committee, Room 1220, Municipal Building, Manhattan, until 12.30 p. m., on

FRIDAY, SEPTEMBER 28, 1917, FOR FURNISHING AND DELIVERING FLOUR.

The time for the performance of the contract is on or before Dec. 31, 1917.

The amount of security required is thirty per cent. of the contract amount awarded. No bid shall be considered unless it is accompanied by a deposit. Such deposit shall be in an amount not less than one and one-half per cent. of the total amount of the bid.

The bidder will state the price per unit, as called for in the schedules of quantities and prices, by which the bids will be tested. The extensions must be made and footed up, as the bids will be read from the total and awards, if made, made to the lowest bidder on each item or class as stated in the schedules.

Bids must be submitted in duplicate, each copy in a separate envelope. No bid will be accepted unless this provision is complied with.

Specifications referred to in the schedules may be had upon application at the office of the Bureau of Contract Supervision, Room 1327, Municipal Building.

Blank forms and further information may be obtained at the office of the Central Purchase Committee, twelfth floor, Municipal Building.

BELLEVUE AND ALLIED HOSPITALS, JOHN W. BRANNAN, M. D., President; DEPARTMENT OF PUBLIC CHARITIES, JOHN A. KINGSBURY, Commissioner; DEPARTMENT OF CORRECTION, BURDETTE G. LEWIS, Commissioner; DEPARTMENT OF HEALTH, HAVEN EMMERSON, Commissioner. s17,28

See General Instructions to Bidders on last page, last column, of the "City Record," except for the address of the office for receiving and opening bids.

SEALED BIDS WILL BE RECEIVED BY Bellevue and Allied Hospitals, Departments of Public Charities, Correction and Health, at the office of the Central Purchase Committee, Room 1220, Municipal Building, Manhattan, until 12.30 p. m., on

FRIDAY, SEPTEMBER 28, 1917, FOR FURNISHING AND DELIVERING CANNED GOODS AND GROCERIES.

The time for the performance of the contract is on or before Dec. 31, 1917.

The amount of security required is thirty per cent. of the contract amount awarded. No bid shall be considered unless it is accompanied by a deposit. Such deposit shall be in an amount not less than one and one-half per cent. of the total amount of the bid.

The bidder will state the price per unit, as called for in the schedules of quantities and prices, by which the bids will be tested. The extensions must be made and footed up, as the bids will be read from the total and awards, if made, made to the lowest bidder on each item or class as stated in the schedules.

Bids must be submitted in duplicate, each copy in a separate envelope. No bid will be accepted unless this provision is complied with.

Specifications referred to in the schedules may be had upon application at the office of the Bureau of Contract Supervision, Room 1327, Municipal Building.

Blank forms and further information may be obtained at the office of the Central Purchase Committee, twelfth floor, Municipal Building.

BELLEVUE AND ALLIED HOSPITALS, JOHN W. BRANNAN, M. D., President; DEPARTMENT OF PUBLIC CHARITIES, JOHN A. KINGSBURY, Commissioner; DEPARTMENT OF CORRECTION, BURDETTE G. LEWIS, Commissioner; DEPARTMENT OF HEALTH, HAVEN EMMERSON, Commissioner. s17,28

See General Instructions to Bidders on last page, last column, of the "City Record," except for the address of the office for receiving and opening bids.

SEALED BIDS WILL BE RECEIVED BY Bellevue and Allied Hospitals, Departments of Public Charities, Correction and Health, at the office of the Central Purchase Committee, Room 1220, Municipal Building, Manhattan, until 12.30 p. m., on

FRIDAY, SEPTEMBER 28, 1917, FOR FURNISHING AND DELIVERING CANNED GOODS AND GROCERIES.

The time for the performance of the contract is on or before Dec. 31, 1917.

The amount of security required is thirty per cent. of the contract amount awarded. No bid shall be considered unless it is accompanied by a deposit. Such deposit shall be in an amount not less than one and one-half per cent. of the total amount of the bid.

The bidder will state the price per unit, as called for in the schedules of quantities and prices, by which the bids will be tested. The extensions must be made and footed up, as the bids will be read from the total and awards, if made, made to the lowest bidder on each item or class, as stated in the schedules.

Bids must be submitted in duplicate, each copy in a separate envelope. No bid will be accepted unless this provision is complied with.

Specifications referred to in the schedules may be had upon application at the office of the Bureau of Contract Supervision, Room 1327, Municipal Building.

Blank forms and further information may be obtained at the office of the Central Purchase Committee, twelfth floor, Municipal Building.

BELLEVUE AND ALLIED HOSPITALS, JOHN W. BRANNAN, M. D., President; DEPARTMENT OF PUBLIC CHARITIES, JOHN A. KINGSBURY, Commissioner; DEPARTMENT OF CORRECTION, BURDETTE G. LEWIS, Commissioner; DEPARTMENT OF HEALTH, HAVEN EMMERSON, Commissioner. s17,28

See General Instructions to Bidders on last page, last column, of the "City Record," except for the address of the office for receiving and opening bids.

SEALED BIDS WILL BE RECEIVED BY Bellevue and Allied Hospitals, Departments of Public Charities, Correction and Health, at the office of the Central Purchase Committee, Room 1220, Municipal Building, Manhattan, until 12.30 p. m., on

FRIDAY, SEPTEMBER 28, 1917, FOR FURNISHING AND DELIVERING CANNED GOODS AND GROCERIES.

The time for the performance of the contract is on or before Dec. 31, 1917.

The amount of security required is thirty per cent. of the contract amount awarded. No bid shall be considered unless it is accompanied by a deposit. Such deposit shall be in an amount not less than one and one-half per cent. of the total amount of the bid.

The bidder will state the price per unit, as called for in the schedules of quantities and prices, by which the bids will be tested. The extensions must be made and footed up, as the bids will be read from the total and awards, if made, made to the lowest bidder on each item or class, as stated in the schedules.

Bids must be submitted in duplicate, each copy in a separate envelope. No bid will be accepted unless this provision is complied with.

Specifications referred to in the schedules may be had upon application at the office of the Bureau of Contract Supervision, Room 1327, Municipal Building.

Blank forms and further information may be obtained at the office of the Central Purchase Committee, twelfth floor, Municipal Building.

BELLEVUE AND ALLIED HOSPITALS, JOHN W. BRANNAN, M. D., President; DEPARTMENT OF PUBLIC CHARITIES, JOHN A. KINGSBURY, Commissioner; DEPARTMENT OF CORRECTION, BURDETTE G. LEWIS, Commissioner; DEPARTMENT OF HEALTH, HAVEN EMMERSON, Commissioner. s17,28

See General Instructions to Bidders on last page, last column, of the "City Record," except for the address of the office for receiving and opening bids.

SEALED BIDS WILL BE RECEIVED BY Bellevue and Allied Hospitals, Departments of Public Charities, Correction and Health, at the office of the Central Purchase Committee, Room 1220, Municipal Building, Manhattan, until 12.30 p. m., on

WEDNESDAY, SEPTEMBER 26, 1917, FOR ALL LABOR AND MATERIALS NECESSARY AND REQUIRED FOR REPAIRING AND WATERPROOFING THE STADIUM OF THE COLLEGE OF THE CITY OF NEW YORK, 136TH AND 138TH STS. AND AMSTERDAM AVE.

The bidder shall state one aggregate price for the whole work described and specified, as the contract is entire and for a complete job.

The time allowed for doing and completing the work is forty (40) consecutive working days.

Each bid must be accompanied by a deposit of a certified check or cash in the sum of \$175 as security for execution of contract.

The bond required for the faithful performance of the contract is Three Thousand Five Hundred Dollars (\$3,500).

Blank forms of the contract and specifications and bid sheet may be obtained at the office of the Curator, Room No. 114, Main Building, 139th st. and Convent ave.

GEORGE MCANENY, Chairman, Board of Trustees; **JAMES W. HYDE,** Secretary, Board of Trustees; **BERNARD M. BARUCH,** FRED. ERICK, P. BELLAMY, LEE KOHNS, CHARLES E. LYDECKER, WILLIAM F. MC COMBS, MOSES J. STROOCK, CHARLES H. TUTTLE, WILLIAM G. WILCOX, Board of Trustees.

R. V. DAVIS, Curator. s15,26

See General Instructions to Bidders on last page, last column, of the "City Record."

BOROUGH OF BROOKLYN.

Proposals.

SEALED BIDS WILL BE RECEIVED BY THE President of the Borough of Brooklyn, at Room No. 2, Borough Hall, Brooklyn, until 11 a. m., on

THURSDAY, SEPTEMBER 20, 1917, NO. 1 FOR DREDGING NEWTOWN CREEK CANAL AT AND IN THE CANAL AND BASIN INCLUDED WITHIN THE BOUNDARIES OF JOHNSON AVE., MONTROSE AVE., MORGAN AVE. AND VARICK AVE.

The Engineer's preliminary estimate of the quantities is 4,000 cubic yards, scow measurement.

The time allowed for the completion of the work and full performance of the contract will be forty (40) calendar days.

The amount of security required will be Fifteen Hundred Dollars (\$1,500).

The bidder will state the price of each item or article contained in the specifications or schedule herein contained or hereto annexed per cubic yard (scow measurement), or other unit of measure by which the bids will be tested.

Bids will be compared and the contract awarded at a lump or aggregate sum of the contract.

Blank forms and further information may be obtained at the office of the Bureau of Sewers, 215 Montague st., Brooklyn.

L. H. POUNDS, President. s8,20

See General Instructions to Bidders on last page, last column, of the "City Record."

SEALED BIDS WILL BE RECEIVED BY the President of the Borough of Brooklyn, at Room No. 2, Borough Hall, Brooklyn, until 11 a. m., on

FRIDAY, SEPTEMBER 21, 1917, FOR COMPLETING THE WORK, INCLUDING ALL LABOR, MATERIALS AND INCIDENTALS, OF THE CONTRACT OF WILLIAM H. EGAN WITH THE CITY OF NEW YORK (ON WHICH SOME WORK HAS BEEN DONE, AND WHICH IN ACCORDANCE WITH THE PROVISIONS OF SECTION "K" OF THE CONTRACT, WAS DECLARED ABANDONED ON AUG. 7, 1917), FOR FURNISHING ALL THE LABOR AND MATERIALS AND CONSTRUCTING COMPLETE SUPERSTRUCTURES OF THE SEWAGE PUMPING STATION, SECTION 2, OF SANITARY OUTLET SEWERS, STORM OUTLET SEWERS AND THE FORCE MAIN IN AVENUE V, BETWEEN THE WESTERLY LINE OF W. 11TH ST. AND THE EASTERLY LINE OF W. 10TH ST., TOGETHER WITH ALL SANITARY OUTLET SEWERS, STORM OUTLET SEWERS AND THE FORCE MAIN AND THE SEWAGE PUMPING STATION, AND ALL ADJUNCTS AND APPURTENANCES WITHIN THE PARCEL OF LAND BETWEEN W. 10TH ST. AND W. 11TH ST., AND BETWEEN AVENUE V AND A LINE PARALLEL THEREWITH AND 200 FEET SOUTHERLY THEREFROM.

The work to be performed and materials to be supplied are as follows:

prices, by which the bids will be tested. The extensions must be made and footed up, as the bids will be read from the total and awards, if made, made to the lowest bidder on each item or class, as stated in the schedules.

Bids must be submitted in duplicate, each copy in a separate envelope. No bid will be accepted unless this provision is complied with.

Specification referred to in the schedules may be had upon application at the office of the Bureau of Contract Supervision, Room 1327, Municipal Building.

Blank forms and further information may be obtained at the office of the Central Purchase Committee, twelfth floor, Municipal Building.

DEPARTMENT OF PUBLIC CHARITIES.
JOHN A. KINGSBURY, Commissioner. s13.24

See General Instructions to Bidders on last page, last column, of the "City Record," except for the address of the office for receiving and opening bids.

SEALED BIDS WILL BE RECEIVED BY the Department of Public Charities at Room 1091, Municipal Building, Manhattan, until 10.30 a. m., on

WEDNESDAY, SEPTEMBER 19, 1917.

FOR FURNISHING ALL LABOR AND MATERIALS REQUIRED FOR COMPLETING THE ABANDONED CONTRACT OF BENEDICTO, CLARK & NUGENT, INC. FOR ALL THE EXCAVATIONS AND THE CONSTRUCTION OF A NINE-STORY AND BASEMENT FIREPROOF ELEVATOR STOREHOUSE ON BLAKWELLS ISLAND.

The time allowed for doing and completing the entire work and the full performance of the contract is thirty (30) consecutive working days. The surety required will be Two Thousand Dollars (\$2,000).

Certified check or cash in the sum of One Hundred Dollars (\$100) must accompany bid.

The bidder will state one aggregate price for the whole work described and specified, as the contract is entire for a complete job.

Blank forms and further information may be obtained at the office of Benjamin W. Levitan, Architect, 20 W. 31st st., Manhattan, where plans and specifications may be seen.

JOHN A. KINGSBURY, Commissioner. s13.19

See General Instructions to Bidders on last page, last column, of the "City Record."

BOROUGH OF QUEENS.

Proposals.

SEALED BIDS WILL BE RECEIVED BY the President of the Borough of Queens at his office, 4th floor of the Queens Subway Building, 68 Hunterspoint ave., L. I. City, until 11 a. m., on

FRIDAY, SEPTEMBER 28, 1917.

FOR REGULATING AND REPAIRING WITH ASPHALTIC CONCRETE ON A REPAIRED BLOCK FOUNDATION, TOGETHER WITH ALL WORK INCIDENTAL THERETO, IN JAMAICA AVE., FROM VAN WYCK AVE. TO BROOKLYN BOROUGH LINE, FOURTH WARD.

The time allowed for doing and completing the above work will be one hundred (100) consecutive working days.

The amount of security required will be Sixty Thousand Dollars (\$60,000).

The Engineer's estimate of the quantities is as follows:

38,400 square yards of asphaltic concrete and five (5) years' maintenance.

38,400 square yards of old stone block pavement relaid.

50 square yards of vitrified block pavement relaid.

300 square yards of bituminous macadam relaid.

2,500 linear feet new bluestone curb set in sand.

8,000 linear feet old bluestone curb reset in sand.

15 catch basins to be adjusted.

The bidder must state the price of each item or article upon which he bids, per square yard, linear foot or other unit of measure, by which the bids will be tested. Bids will be compared and the contract awarded at a lump or aggregate sum. Blank forms may be obtained at the office of the President of the Borough of Queens.

Each bid must be accompanied by a deposit of \$3,000 in cash or certified check.

Dated, New York, Sept. 18, 1917.

MAURICE E. CONNOLLY, President. s17.28

See General Instructions to Bidders on last page, last column, of the "City Record."

DEPARTMENT OF STREET CLEANING.

Proposals.

SEALED BIDS WILL BE RECEIVED BY the Commissioner of Street Cleaning at Room 1244, Municipal Building, Manhattan, until 12 o'clock noon.

THURSDAY, SEPTEMBER 27, 1917.

FOR (1) FURNISHING FORAGE; (2) FOR DELIVERING FORAGE AT THE TWENTY-SIX (26) STABLES OF THE DEPARTMENT OF STREET CLEANING, IN THE BOROUGH OF MANHATTAN, THE BRONX AND BROOKLYN.

The time for the completion of the contract will be as follows:

Classes A and B—On or before Nov. 20, 1917.

Classes C and D—On or before Dec. 31, 1917.

Schedules marked A and B contain quantities of forage required by the Department of Street Cleaning on or before Nov. 20, 1917.

Schedules marked C and D contain quantities of forage required by the Department of Street Cleaning during the period expiring Dec. 31, 1917.

Bidders are requested to submit bids on both sets of schedules. The City reserves the right to accept bids submitted on either set of schedules and to reject those submitted on the others.

The amount of security required for the faithful performance of the contract will be thirty per cent. of the amount of the contract price.

The amount of the deposit to be made with the bid shall be not less than one and one-half per centum of the total amount of the bid.

Bids must be submitted in duplicate in separate envelopes.

The bidder will state the price on each item for which he desires to bid, and awards, if made, will be made to the lowest bidder on each item.

The City reserves the right to accept the bid for furnishing forage and to reject the bids for carting, or to accept both bids; but it does not reserve the right to accept the bid for carting alone, or to award the contract for carting alone.

The bidder shall state separately in his bid as follows:

(1) Under the heading "Forage, Unit Price," the sale price or prices per 100 lbs. for furnishing each kind of forage in suitable bags or bales, at the "Contractor's Delivery Point" as elsewhere designated in the sheets.

(2) Under the heading "Carting, Unit Price," the bidder shall state the price or prices per 100 lbs. for delivering each kind of forage from the "Contractor's Delivery Points," as indicated in the bid sheets, to the "Department Receiving Points."

(3) On the sheet headed "Schedule of Contractor's Delivery Points," the location of the place or places from which he will deliver forage to vehicles furnished by the Department. The points shall be designated in the column provided for the purpose on the "Schedule of Quantity and Prices," by means of "letters" corresponding with those which appear opposite the described locations as shown on the "Schedule of Contractor's Delivery Points" from which it is intended that the item of forage is to be delivered.

Bidders desiring to furnish either or all of the various items of forage required for the entire Boroughs of Manhattan, The Bronx and Brooklyn, but not to deliver the same, may submit their bids on the sheets entitled "Schedule of Quantities and Prices, Class B," and "Schedule of Quantities and Prices, Class D."

Bids may be submitted on these forms for furnishing the various items of forage in the quantities required for each of said Boroughs.

The attention of bidders is directed to the contents of the "Special Instructions" attached to the proposal for bids.

Extensions must be made and total prices stated for furnishing each item and for carting each item (in case the bidder desires to deliver the forage) and the total price for forage and carting combined.

Deliveries will be required to be made at the time and in the manner and in such quantities as may be directed.

Blank forms and other information may be obtained at the Main Office of the Department of Street Cleaning, Room 1244, Municipal Building, Manhattan.

A deposit of one dollar (\$1) will be required for each set of bid forms, to be returned in case bids are submitted or the forms returned in good condition.

I. T. FETHERSTON, Commissioner. s15.27

See General Instructions to Bidders on last page, last column, of the "City Record."

BOARD OF ASSESSORS.

Completion of Assessments.

PUBLIC NOTICE IS HEREBY GIVEN TO the owner or owners of all houses and lots, improved and unimproved lands affected thereby, that the following proposed assessments have been completed and are lodged in the office of the Board of Assessors for examination by all persons interested, viz.:

Borough of Manhattan.

5603. Constructing sidewalks on the west side of Riverside Drive Service st., from W. 158th st. to W. 162d st. Affecting Blocks 2136 and 2137.

5691. Sewer in Wadsworth Terrace, between W. 190th st. and Fairview ave. Affecting Block 2170.

Borough of The Bronx.

5656. Sewer in Valentine ave., between E. 196th st. and E. 197th st. Affecting Blocks 3301 and 3304.

Borough of Richmond.

5432. Constructing sidewalks on South Railroad ave., from Colfax ave. to Hamilton ave., and McKee st., from Patten st. to Warren st. Affecting Blocks H and I, Grant City, Fourth Ward, and Block 552, Second Ward.

5674. Sewer in Oxford pl., from Cebra ave. to Barrett Boulevard, and in Woodstock ave., from Richmond Turnpike to Oxford pl. Affecting Blocks 114, 115 and 120, First Ward.

Borough of Queens.

5498. Regulating, grading, curbing, flagging, etc., Worthington ave., from Woodside ave. to Roosevelt ave., Second Ward, together with a list of awards for damages caused by a change of grade. Affecting Blocks 491, 492, 494 and 495.

5527. Regulating and grading the sidewalk spaces and relaying sidewalks on Woodbine st., from Prospect ave. to Fresh Pond rd., Second Ward. Affecting Blocks 2583 and 2584.

5566. Regulating, grading and flagging Liberty ave., from 117th st. (Briggs ave.) to about 75 feet east of Lefferts ave., and in Lefferts ave., from Liberty ave. to a line about 180 feet southerly, Fourth Ward, together with an award for damages caused by a change of grade. Affecting Blocks 557, 559, 561, 619, 626 and 627.

5590. Regulating, curbing, flagging and paving Orchard st., from Jackson ave. to the Long Island Railroad, First Ward, together with an award for damages caused by a change of grade. Affecting Blocks 190 and 191.

5704. Sewer in Maple st., from Freedom ave. to Herald ave., and in Oxford ave., from Maple st. to Ridgewood ave., Fourth Ward. Affecting Blocks 178, 179, 248 and 249.

Borough of Brooklyn.

5378. Regulating, grading, curbing and flagging Avenue O, from Stillwell ave. to Kings Highway. Affecting Blocks 6618, 6619, 6620 and 6643 to 6646.

5569. Paving Maspeth ave., from Morgan ave. to a line about 160 feet east of Seneca ave. Affecting Blocks 2896 to 2901, 2904, 2905, 2909, 2927 and 2928.

5592. Paving and curbing Avenue N, from Flatbush ave. to Island ave., and Island ave., from Avenue N to E. 65th st. Affecting Blocks 7866, 7869 to 7884, 7890 to 7904, 8363 and 8384 to 8386.

5600. Regulating, grading, curbing, flagging and paving 85th st., from 22nd ave. to 23d ave., together with a list of awards for damages caused by a change of grade. Affecting Blocks 6336 and 6348.

5612. Paving Erasmus st., from Bedford ave. to Prospect st. Affecting Blocks 5104 and 5107.

5613. Paving E. 12th st., from Ditmas ave. to Newkirk ave. Affecting Blocks 5197 and 5198.

5615. Paving 39th st., from 14th ave. to West st. Affecting Blocks 5346, 5347, 5365, 5366 and 5383.

5629. Regulating, grading, curbing and flagging E. 31st st., from Farragut rd. to Newkirk ave. Affecting Blocks 4964, 4965, 4981, 4994 and 4995.

5634. Paving Hegeman ave., between Rockaway ave. and Watkins st. Affecting Blocks 3625 to 3628 and 3635 to 3639.

5635. Regulating, grading, curbing and flagging Stillwell ave., from Kings Highway to 86th st. Affecting Blocks 6253, 6618, 6643, 6667, 6846 to 6848, 6850, 6852, 6854, 6857, 6860, 7073 and 7092.

5645. Paving Sackman st., between Lott ave. and New Lots ave. Affecting Blocks 3836 and 3857.

5646. Regulating, grading, curbing, flagging, paving, etc., Commerce st., between Columbia st. and Richards st. Affecting Blocks 512 and 519.

5650. Paving 25th ave., from Stillwell ave. to 86th st., and 84th st., from 25th ave. to Stillwell ave. Affecting Blocks 6854, 6856, 6857, 6859, 6860.

5654. Paving 54th st., from 15th ave. to 16th ave. Affecting Blocks 5477 and 5484.

All persons whose interests are affected by the above named proposed assessments, and who are opposed to the same, or either of them, are requested to present their objections in writing to the Board of Assessors, Room 809, Municipal Building, Manhattan, New York, on or before Tuesday, Oct. 16, 1917, at 10 a. m., at which time and place the said objections will be heard and testimony received in reference thereto.

WILLIAM C. ORMOND, JACOB J. LESSER, ST. GEORGE B. TUCKER, Board of Assessors. s15.26

DEPARTMENT OF EDUCATION.

Proposals.

SEALED BIDS WILL BE RECEIVED BY the Superintendent of School Buildings at the office of the Department of Education, Park ave. and 59th st., Manhattan, until 11 a. m., on

WEDNESDAY, SEPTEMBER 19, 1917.

Borough of The Bronx.

FOR ADDITIONS AND ALTERATIONS TO THE ELECTRIC EQUIPMENT (DUPLICATE SCHOOL PLAN), AT PUBLIC SCHOOL 13, WILLET AVENUE AND 216TH ST., PUBLIC SCHOOL 20, FOX, SIMPSON AND 167TH STS., AND PUBLIC SCHOOL 25, UNION AND TINTON AVES. AND 149TH ST., BOROUGH OF THE BRONX.

The time allowed to complete the whole work in Public School 13 will be eighty (80) consecutive working days, and Public School 20 and Public School 25 will be one hundred (100) consecutive working days, as provided in the contract.

The amount of security required is as follows: P. S. 13, \$500; P. S. 20, \$1,000; P. S. 25, \$1,500.

The deposit accompanying bid on each school shall be five per cent. of the amount of security.

A separate bid must be submitted for each school and separate awards will be made thereon.

Blank forms, plans and specifications may be obtained or seen at the office of the Superintendent, at Estimating Room, 9th floor, Hall of the Board of Education, Park ave. and 59th st., Manhattan.

C. B. J. SNYDER, Superintendent of School Buildings. s17.19

Dated, Sept. 7, 1917.

See General Instructions to Bidders on last page, last column, of the "City Record."

SEALED BIDS WILL BE RECEIVED BY the Superintendent of School Buildings at the office of the Department of Education, Park ave. and 59th st., Manhattan, until 11 a. m., on

MONDAY, SEPTEMBER 17, 1917.

Borough of The Bronx.

FOR COMPLETING AND FINISHING THE GENERAL CONSTRUCTION OF ADDITIONS TO AND ALTERATIONS IN PUBLIC SCHOOL 45, ON EAST 189TH STREET, LORILLARD PLACE AND HOFFMAN STREET, BOROUGH OF THE BRONX, IN ACCORDANCE WITH THE ORIGINAL PLANS AND SPECIFICATIONS OF CONTRACT AWARDED TO JAMES P. RICE, WHICH HAS BEEN DECLARED ABANDONED.

The time allowed to complete the whole work will be seventy-five (75) consecutive working days, as provided in the contract.

The amount of security required is Forty Thousand Dollars (\$40,000).

The deposit accompanying the bid shall be five per cent. of the amount of security.

The work on which is for the completion of the said abandoned contract.

The attention of bidders is expressly called to the Addenda which have been inserted in the original specification.

The quantities of work to be done and the material to be furnished are the balance of the work, together with corrections enumerated in the Addenda.

Bidders must examine the abandoned work before making a bid and must examine the Addenda and the original plans and specifications.

Bids will be compared and the contract will be awarded in a lump sum to the lowest bidder.

Blank forms, original plans and specifications may be obtained or seen at the office of the Superintendent, at Estimating Room, 9th floor, Hall of the Board of Education, Park ave. and 59th st., Manhattan.

C. B. J. SNYDER, Superintendent of School Buildings. s17.19

Dated, Sept. 5, 1917.

See General Instructions to Bidders on last page, last column, of the "City Record."

BELLEVUE AND ALLIED HOSPITALS.

Proposals.

SEALED BIDS WILL BE RECEIVED IN the office of the General Medical Superintendent, Bellevue Hospital (entrance No. 415 E. 26th st.), in the City of New York, until 12 noon, on

TUESDAY, SEPTEMBER 25, 1917.

FOR PROVIDING ALL LABOR AND MATERIALS NECESSARY OR REQUIRED FOR THE EXCAVATION, REMOVALS, ALTERATIONS AND REPLACEMENT OF THE NORTH WALL OF TUNNEL AT FRONT OF LAUNDRY BUILDING AND POWER HOUSE, LOCATED ON THE SOUTH SIDE OF E. 29TH ST., ON THE GROUNDS OF NEW BELLEVUE HOSPITAL, SITUATED FIRST AVE. TO EAST RIVER AND 26TH TO 29TH STS., BOROUGH OF MANHATTAN, CITY OF NEW YORK.

The time allowed for doing and completing the above work is sixty (60) consecutive calendar days.

The security required for the faithful performance of the contract is Twenty-five Hundred Dollars (\$2,500).

(Bonds not required with bids.)

As a condition precedent to the reception and consideration of a bid a deposit of one hundred and twenty-five dollars (\$125) must be made with the department in accordance with section 420 of the Greater New York Charter, as explained in General Instructions, last page of the City Record.

Bids must be submitted upon blank forms prepared by the department.

No bid after it shall have been deposited with the department will be allowed to be withdrawn for any reason whatever.

The bids will be compared and the contract awarded as soon thereafter as practicable, according to law.

Blank forms and further information may be obtained at the office of the Chief Clerk and Auditor, entrance 400 E. 29th st., Manhattan.

BOARD OF TRUSTEES, BELLEVUE AND ALLIED HOSPITALS, by JOHN W. BRANNAN, M. D., President. s14.25

See General Instructions to Bidders on last page, last column, of the "City Record."

BOROUGH OF RICHMOND.

Proposals.

SEALED BIDS WILL BE RECEIVED BY the President of the Borough of Richmond at his office, Borough Hall, St. George, New Brighton, S. I., until 12 noon, on

TUESDAY, SEPTEMBER 25, 1917.

Borough of Richmond.

NO. 1. FOR FURNISHING AND DELIVERING FORAGE IN LOFT OF STABLE "A," SWAN ST., TOMPKINSVILLE, S. I.

The Superintendent's estimate of the quantity and quality of the material required is as follows:

Item No. 1—69,000 lbs. No. 3 White Clipped Oats.

Item No. 2—50,000 lbs. No. 2 Timothy Hay.

Item No. 3—2,200 lbs. No. 1 Straight Rye Straw.

Item No. 4—5,000 lbs. Bran.

Item No. 5—100 lbs. Oil Meal.

The time for the completion of the work and the full performance of the contract is by or before Dec. 31, 1917.

The amount of security required is 30 per cent. of the total amount for which the contract is awarded.

NO. 2. FOR FURNISHING AND DELIVERING FORAGE IN LOFT OF STABLE "B," CLOVE ROAD, WEST NEW BRIGHTON, S. I.

The Superintendent's estimate of the quantity and quality of the material required is as follows:

Item No. 1—45,000 lbs. No. 3 white clipped oats.

Item No. 2—36,000 lbs. No. 2 timothy hay.

Item No. 3—7,500 lbs. No. 1 straight rye straw.

Item No. 4—2,000 lbs. bran.

Item No. 5—400 lbs. oil meal.

Item No. 6—2 doz. salt bricks.

The time for the completion of the work and the full performance of the contract is by or before Dec. 31, 1917.

The amount of security required is 30 per cent. of the total amount for which the contract is awarded.

The contracts must be bid for separately, and the bids will be compared and the contract awarded at a lump or aggregate sum for each contract.

Bidders are requested to make their bids or estimates upon the blank form prepared by the President, a copy of which, with the proper envelope in which to enclose the bid, together with a copy of the contract, including the specifications, in the form approved by the Corporation Counsel, can be obtained upon application therefor at the office of the said President. Other information may be obtained at the office of the Commissioner of Public Works of the Borough of Richmond, Borough Hall, New Brighton, S. I.

CALVIN D. VAN NAME, President. s13.25

Dated, Aug. 31, 1917.

See General Instructions to Bidders on last page, last column, of the "City Record."

SEALED BIDS OR ESTIMATES WILL BE received by the President of the Borough of Richmond at Borough Hall, St. George, New Brighton, S. I., until 12 noon, on

FRIDAY, SEPTEMBER 21, 1917.

Borough of Richmond.

FOR APPROACH WORK OF AN ADDITIONAL COUNTY COURT HOUSE IN THE COUNTY OF RICHMOND, JAY ST., DEKALB ST. AND STUYVESANT PL., ST. GEORGE, BOROUGH OF RICHMOND, NEW YORK CITY.

The time for the completion of the work and the full performance of the contract is eight (8) calendar months.

The amount of security required for the performance of the contract is Twenty Thousand Dollars (\$20,000), and the amount of deposit accompanying the bid shall be five per cent. (5%) of the amount of security.

The bids will be compared and the contract awarded at a lump or aggregate sum for the contract.

returned in each case on surrender of the specifications or filing of bid.

ROBERT ADAMSON, Fire Commissioner.
11,21

See General Instructions to Bidders on last page, last column, of the "City Record."

SEALED BIDS WILL BE RECEIVED BY the Fire Commissioner at his office, 11th floor, Municipal Building, Manhattan, until 10.30 a. m., on

FRIDAY, SEPTEMBER 21, 1917.

FOR FURNISHING ALL THE LABOR AND MATERIALS NECESSARY AND REQUIRED FOR REPAIRS AND ALTERATIONS TO THE STEAM HEATING AND PLUMBING WORK AT THE QUARTERS OF ENGINE COMPANIES NOS. 2, 4, 13, 23, 30, 31, 33, 34, 42, 43, 44, 50, 58, 62, 71, 73, 76, 79, 80, 91, 93, 151, 153, 155, 157, 221, 224, 242, 246, 248, 250, 252, 264, 265, 268, 278, 279, 280, 281, 287-2ND SECTION, AND 289; HOOK AND LADDER COMPANIES NOS. 3, 4, 20, 21, 24, 26, 28, 35, 39, 40, 42, 76, 78, 104, 111, 132, 134, 147, AND BROOKLYN HEADQUARTERS BUILDING.

The time allowed for the completion of the work and the full performance of the contract is forty (40) consecutive working days for each item.

The amount of security required for the performance of the contract is fifty per cent. (50%) of the total amount of the contract awarded. No bid will be considered unless it is accompanied by a deposit, which shall be in the form of money or a certified check upon one of the State or National banks or trust companies in the City of New York, or a check of such bank or trust company signed by a duly authorized officer thereof, drawn to the order of the Comptroller, or corporate stock or other certificates of indebtedness of any nature issued by The City of New York and approved by the Comptroller as of equal value with the security required. Such deposit shall be in an amount not less than two and one-half per cent. (2½%) of the total amount of the bid.

Bids will be compared and awards, if made, will be to the lowest bidder on each item. Contracts will be prepared where the items awarded to any bidder amount to Five Hundred Dollars (\$500) or more. Open market orders will be issued where the items awarded to any bidder amount to less than Five Hundred Dollars (\$500).

Blank forms and further information may be obtained and the plans and drawings may be seen at the office of the Fire Department, 11th floor, Municipal Building, Manhattan.

ROBERT ADAMSON, Fire Commissioner.
10,21

See General Instructions to Bidders on last page, last column, of the "City Record."

SEALED BIDS WILL BE RECEIVED BY the Fire Commissioner at his office, 11th floor, Municipal Building, Manhattan, until 10.30 a. m., on

FRIDAY, SEPTEMBER 21, 1917.

FOR FURNISHING ALL THE LABOR AND MATERIALS NECESSARY AND REQUIRED FOR REPAIRING AND PAINTING THE FOLLOWING-NAMED FIREBOATS: "THE NEW YORKER," "THOMAS WILLET," "JAMES DUANE," "WILLIAM L. STRONG," "ZOPHAR MILLS," "GEORGE B. MCCLELLAN," "CORNELIUS W. LAWRENCE," "ABRAM S. HEWITT," "WILLIAM J. GAYNOR," "SETH LOW" AND "VELOX."

The time allowed for the completion of the work and the full performance of the contract is five consecutive working days for each item.

The amount of security required for the performance of the contract is fifty per cent. (50%) of the total amount of the contract awarded. No bid will be considered unless it is accompanied by a deposit, which shall be in the form of money or a certified check upon one of the State or National banks or trust companies in the City of New York, or a check of such bank or trust company signed by a duly authorized officer thereof, drawn to the order of the Comptroller, or corporate stock or other certificates of indebtedness of any nature issued by The City of New York and approved by the Comptroller as of equal value with the security required. Such deposit shall be in an amount not less than two and one-half per cent. (2½%) of the total amount of the bid.

Bids will be compared and awards, if made, will be to the lowest bidder on each item. Contracts will be prepared where the items awarded to any bidder amount to Five Hundred Dollars (\$500) or more. Open market orders will be issued where the items awarded to any bidder amount to less than Five Hundred Dollars (\$500).

Blank forms and further information may be obtained at the office of the Fire Department, 11th floor, Municipal Building, Manhattan.

ROBERT ADAMSON, Fire Commissioner.
10,21

See General Instructions to Bidders on last page, last column, of the "City Record."

MUNICIPAL CIVIL SERVICE COMMISSION.

Notices of Examinations.

PUBLIC NOTICE IS HEREBY GIVEN THAT applications will be received by the Municipal Civil Service Commission, Municipal Building, Manhattan, New York City, from

MONDAY, SEPTEMBER 10, 1917, TO MONDAY, SEPTEMBER 24, 1917,

for the position of

CONSULTANT ON CITY PLANNING.

No applications delivered at the office of the Commission, by mail or otherwise, after 4 p. m., MONDAY, SEPTEMBER 24, 1917, will be accepted. Application blanks will be mailed upon request provided a self-addressed stamped envelope or sufficient postage is enclosed to cover the mailing of the same. Postage on applications forwarded by mail must be fully prepaid.

The requirement that applicants must be residents of the State of New York is waived for this examination. Competitive examination to be open to all citizens of the United States. Persons who accept appointment must thereafter reside in the State of New York.

The requirement that every application shall bear the certificates of four reputable citizens whose residences or places of business are within the City of New York is waived for applicants for this examination whose previous occupation or employment has been wholly or in part outside the City of New York, and the said certificates will be accepted from persons resident or engaged in business elsewhere.

The subjects and weights of the examination are: Experience, 7; 70% required. Oral, 3; 70% required.

A qualifying physical examination will be given. Applications for this examination must be filed on a special blank, Form D, with insert.

Duties—The duties of the incumbent of this position are to investigate and report upon applications for modification of the Building Zone Resolution of the Board of Estimate and Apportionment, and to develop comprehensive plans for the improvement of street traffic conditions.

Requirements—Candidates must present evidence of at least three years of experience in charge of the planning and directing of investigations of street traffic conditions, or other similar experience tending to qualify for the performance of the duties of this position.

Candidates must be at least 25 years of age on or before the closing date for the receipt of applications.

The compensation rate proposed by the Board of Estimate and Apportionment for this position is \$4,140 per annum.

There is one vacancy in the office of the Commission on City Plan of the Board of Estimate and Apportionment.

The term of the eligibility of the list resulting from this examination is fixed at not less than one year nor more than four years.

10,24 ROBERT W. BELCHER, Secretary.

AMENDED NOTICE.

PUBLIC NOTICE IS HEREBY GIVEN THAT applications will be received by the Municipal Civil Service Commission, Municipal Building, Manhattan, New York City, from

MONDAY, SEPTEMBER 17, 1917, TO MONDAY, OCTOBER 1, 1917,

for the position of

DIRECTOR OF CHILDREN'S HOME BUREAU.

No applications delivered at the office of the Commission, by mail or otherwise, after 4 p. m., MONDAY, OCTOBER 1, 1917, will be accepted. Application blanks will be mailed upon request provided a self-addressed stamped envelope or sufficient postage is enclosed to cover the mailing of the same. Postage on applications forwarded by mail must be fully prepaid.

Applicants must be citizens of the United States and residents of the State of New York.

The subjects and weights of the examination are: Experience, 4; 70% required. Thesis, 4; 70% required. Oral, 2; 70% required.

A qualifying physical examination will be given. Applications for this examination must be filed on a special blank, Form D, with insert.

Duties—The duties of incumbents of this position are to be responsible for the direction of the entire activities of the Children's Home Bureau:

1—Boarding-Out Division, for children between the ages of two and eight, one thousand children a year; 2—Infants' Division, for infants under age of two years, five hundred infants a year; 3—Placing-Out Division, finding free family homes by adoption for five hundred children a year; 4—Unmarried Mothers' Division, training six hundred unmarried mothers a year for positions at service; 5—Home-Finding Division, instituting methods and devising schemes for securing homes for divisions named above; 6—Clearing Bureau, wherein all children accepted as public charges will be sent for period of observation and examination.

Requirements—Candidates must present evidence of at least one year's experience in the direction of recognized placing-out or boarding-out agencies or its equivalent.

The requirement that every application shall bear the certificates of four reputable citizens whose residences or places of business are within the City of New York is waived for applicants for this examination whose previous occupation or employment has been wholly or in part outside the City of New York, and the said certificates will be accepted from persons resident or engaged in business elsewhere.

Candidates must be at least 25 years of age on or before the closing date for the receipt of applications.

The compensation rate proposed by the Board of Estimate and Apportionment for this position is \$4,000 per annum.

There is one vacancy in the Department of Public Charities.

The term of the eligibility of the list resulting from this examination is fixed at not less than one year nor more than four years. This eligible list will be certified to the Department of Public Charities as an appropriate eligible list to fill one vacancy in the position of Chief Social Investigator in the Children's Home Bureau at a salary of \$2,280 a year.

10,21 ROBERT W. BELCHER, Secretary.

DEPARTMENT OF DOCKS AND FERRIES.

Proposals.

SEALED BIDS WILL BE RECEIVED BY the Commissioner of Docks at his office, Pier "A," foot of Battery pl., North River, Manhattan, until 12 noon, on

FRIDAY, SEPTEMBER 21, 1917,

CONTRACT NO. 1570.

FOR FURNISHING AND DELIVERING FOUR PROPELLER WHEELS.

The time for the completion of the work and the full performance of the contract is on or before the expiration of 90 consecutive calendar days.

The amount of the security for the performance of the contract shall be thirty (30) per cent. of the total amount for which the contract is awarded.

The security deposit to accompany bid shall be in an amount not less than one and one-half (1½) per cent. of the total amount of the bid.

The bidder shall state the price per unit of measure at which he is prepared to furnish and deliver all of the wheels called for, and shall extend the total as required on the schedule. In case of discrepancy between the unit and the total price, the unit price will be considered as the bid.

Award, if made, will be made to the bidder whose unit price is the lowest and whose bid is regular in all respects.

Delivery will be required to be made at the time and in the manner directed.

Blank forms and further information may be obtained and the plans and drawings may be seen at the office of the said Department.

R. A. C. SMITH, Commissioner of Docks.
11,21

See General Instructions to Bidders on last page, last column, of the "City Record."

BOARD OF ESTIMATE AND APPORTIONMENT.

Notices of Public Hearings.

PUBLIC IMPROVEMENT MATTERS.

NOTICE IS HEREBY GIVEN THAT THE Board of Estimate and Apportionment of The City of New York, deeming it for the public interest so to do, proposes to change the map or plan of The City of New York so as to change the lines of Bell avenue between 30th avenue and 32nd avenue, Borough of Queens, and that a meeting of said Board will be held in Room 16, City Hall, Borough of Manhattan, City of New York, on Friday, September 21, 1917, at 10.30 o'clock a. m., at which such proposed change will be considered by said Board; all of which is more particularly set forth and described in the following resolutions adopted by the Board on June 22, 1917 (Cal. No. 144), notice of the adoption of which is hereby given, viz.:

Resolved, That the Board of Estimate and Apportionment of The City of New York, in pursuance of the provisions of Section 442 of the Greater New York Charter, as amended, deeming it for the public interest so to do, proposes to change the map or plan of The City of New York by changing the lines of Bell avenue between 30th avenue and 32nd avenue, Borough of

Queens, which proposed change is more particularly shown upon a map or plan bearing the signature of the President of the Borough and dated May 17, 1917.

Resolved, That this Board consider the proposed change at a meeting of the Board, to be held in the City Hall, Borough of Manhattan, City of New York, on Friday, September 21, 1917, at 10.30 o'clock a. m.

Resolved, That the Secretary of this Board cause these resolutions and a notice to all persons affected thereby that the proposed change will be considered at a meeting of the Board to be held at the aforesaid time and place, to be published in the City Record for ten days continuously, Sundays and legal holidays excepted, prior to the 21st day of September, 1917.

Dated, New York, September 8, 1917.
JOSEPH HAAG, Secretary, Board of Estimate and Apportionment, Municipal Building, Telephone, 4560 Worth. 8,19

NOTICE IS HEREBY GIVEN THAT THE Board of Estimate and Apportionment of The City of New York, deeming it for the public interest so to do, proposes to change the map or plan of The City of New York so as to change the street system within the territory bounded by Ford street, Cooper avenue (Deyo street), Agnes place (Dry Harbor road), Varian street, Delia street and Myrtle avenue, Borough of Queens, and that a meeting of said Board will be held in Room 16, City Hall, Borough of Manhattan, City of New York, on Friday, September 21, 1917, at 10.30 o'clock a. m., at which such proposed change will be considered by said Board; all of which is more particularly set forth and described in the following resolutions adopted by the Board on June 22, 1917 (Cal. No. 145), notice of the adoption of which is hereby given, viz.:

Resolved, That the Board of Estimate and Apportionment of The City of New York, in pursuance of the provisions of Section 442 of the Greater New York Charter, as amended, deeming it for the public interest so to do, proposes to change the map or plan of The City of New York by changing the street system within the territory bounded by Ford street, Cooper avenue (Deyo street), Agnes place (Dry Harbor road), Varian street, Delia street and Myrtle avenue, Borough of Queens, which proposed change is more particularly shown upon a map or plan bearing the signature of the President of the Borough and dated March 16, 1917.

Resolved, That this Board consider the proposed change at a meeting of the Board, to be held in the City Hall, Borough of Manhattan, City of New York, on Friday, September 21, 1917, at 10.30 o'clock a. m.

Resolved, That the Secretary of this Board cause these resolutions and a notice to all persons affected thereby that the proposed change will be considered at a meeting of the Board to be held at the aforesaid time and place, to be published in the City Record for ten days continuously, Sundays and legal holidays excepted, prior to the 21st day of September, 1917.

Dated, New York, September 8, 1917.
JOSEPH HAAG, Secretary, Board of Estimate and Apportionment, Municipal Building, Telephone, 4560 Worth. 8,19

NOTICE IS HEREBY GIVEN THAT AT THE meeting of the Board of Estimate and Apportionment held on June 29, 1917 (Cal. No. 9), the Board continued until Friday, September 21, 1917, the hearing in the matter of changing the map or plan of The City of New York by changing the lines and grades of Kingsland avenue

southwardly along the prolongation of the line of West 165th street as laid out on the said plan a distance of 1.61 feet; thence deflecting to the left and running southeasterly a distance of 89.91 feet to the point or place of beginning, Borough of Manhattan.

Resolved, That the Board of Estimate and Apportionment consider the advisability of requesting the Corporation Counsel to apply to the Supreme Court for an amendment of the proceeding herein to conform to the lines of West 165th street from Amsterdam avenue to St. Nicholas avenue, Borough of Manhattan, as the same are now shown upon the map or plan of the City of New York.

Resolved, That the Board of Estimate and Apportionment, in pursuance of the provisions of the Greater New York Charter, as amended, hereby gives notice of a proposed area of assessment for benefit in this proceeding as proposed to be amended, which area is shown on the following diagram:

Diagram showing area of assessment in the proceeding for acquiring title to the widening of W. 165th street (Croton pl.) from St. Nicholas ave. to Amsterdam ave. Borough of Manhattan.

New York, Nov. 16, 1916

Thos. J. Davis, Chief Engineer

EXPLANATORY NOTE:
o indicates the position of angle points which are not otherwise clearly fixed.
All distances indicated are in feet and are to be measured at right angles or normal to the street lines to which they are referred.
The original of this diagram is on file in the office of the Chief Engineer, Room 1347, Municipal Building.

BOARD OF ESTIMATE AND APPORTIONMENT
OFFICE OF THE CHIEF ENGINEER
DIAGRAM SHOWING AREA OF ASSESSMENT
IN THE PROCEEDING FOR ACQUIRING TITLE TO THE WIDENING OF
W. 165TH STREET (CROTON PL.)
FROM ST. NICHOLAS AVE. TO AMSTERDAM AVE.
BOROUGH OF MANHATTAN

o indicates the position of angle points which are not otherwise clearly fixed.
All distances indicated are in feet and are to be measured at right angles or normal to the street lines to which they are referred.
The original of this diagram is on file in the office of the Chief Engineer, Room 1347, Municipal Building.

BOARD OF ESTIMATE AND APPORTIONMENT
OFFICE OF THE CHIEF ENGINEER
DIAGRAM SHOWING AREA OF ASSESSMENT
IN THE PROCEEDING FOR ACQUIRING TITLE TO THE WIDENING OF
W. 165TH STREET (CROTON PL.)
FROM ST. NICHOLAS AVE. TO AMSTERDAM AVE.
BOROUGH OF MANHATTAN

o indicates the position of angle points which are not otherwise clearly fixed.
All distances indicated are in feet and are to be measured at right angles or normal to the street lines to which they are referred.
The original of this diagram is on file in the office of the Chief Engineer, Room 1347, Municipal Building.

BOARD OF ESTIMATE AND APPORTIONMENT
OFFICE OF THE CHIEF ENGINEER
DIAGRAM SHOWING AREA OF ASSESSMENT
IN THE PROCEEDING FOR ACQUIRING TITLE TO THE WIDENING OF
W. 165TH STREET (CROTON PL.)
FROM ST. NICHOLAS AVE. TO AMSTERDAM AVE.
BOROUGH OF MANHATTAN

o indicates the position of angle points which are not otherwise clearly fixed.
All distances indicated are in feet and are to be measured at right angles or normal to the street lines to which they are referred.
The original of this diagram is on file in the office of the Chief Engineer, Room 1347, Municipal Building.

BOARD OF ESTIMATE AND APPORTIONMENT
OFFICE OF THE CHIEF ENGINEER
DIAGRAM SHOWING AREA OF ASSESSMENT
IN THE PROCEEDING FOR ACQUIRING TITLE TO THE WIDENING OF
W. 165TH STREET (CROTON PL.)
FROM ST. NICHOLAS AVE. TO AMSTERDAM AVE.
BOROUGH OF MANHATTAN

o indicates the position of angle points which are not otherwise clearly fixed.
All distances indicated are in feet and are to be measured at right angles or normal to the street lines to which they are referred.
The original of this diagram is on file in the office of the Chief Engineer, Room 1347, Municipal Building.

BOARD OF ESTIMATE AND APPORTIONMENT
OFFICE OF THE CHIEF ENGINEER
DIAGRAM SHOWING AREA OF ASSESSMENT
IN THE PROCEEDING FOR ACQUIRING TITLE TO THE WIDENING OF
W. 165TH STREET (CROTON PL.)
FROM ST. NICHOLAS AVE. TO AMSTERDAM AVE.
BOROUGH OF MANHATTAN

o indicates the position of angle points which are not otherwise clearly fixed.
All distances indicated are in feet and are to be measured at right angles or normal to the street lines to which they are referred.
The original of this diagram is on file in the office of the Chief Engineer, Room 1347, Municipal Building.

BOARD OF ESTIMATE AND APPORTIONMENT
OFFICE OF THE CHIEF ENGINEER
DIAGRAM SHOWING AREA OF ASSESSMENT
IN THE PROCEEDING FOR ACQUIRING TITLE TO THE WIDENING OF
W. 165TH STREET (CROTON PL.)
FROM ST. NICHOLAS AVE. TO AMSTERDAM AVE.
BOROUGH OF MANHATTAN

o indicates the position of angle points which are not otherwise clearly fixed.
All distances indicated are in feet and are to be measured at right angles or normal to the street lines to which they are referred.
The original of this diagram is on file in the office of the Chief Engineer, Room 1347, Municipal Building.

BOARD OF ESTIMATE AND APPORTIONMENT
OFFICE OF THE CHIEF ENGINEER
DIAGRAM SHOWING AREA OF ASSESSMENT
IN THE PROCEEDING FOR ACQUIRING TITLE TO THE WIDENING OF
W. 165TH STREET (CROTON PL.)
FROM ST. NICHOLAS AVE. TO AMSTERDAM AVE.
BOROUGH OF MANHATTAN

o indicates the position of angle points which are not otherwise clearly fixed.
All distances indicated are in feet and are to be measured at right angles or normal to the street lines to which they are referred.
The original of this diagram is on file in the office of the Chief Engineer, Room 1347, Municipal Building.

BOARD OF ESTIMATE AND APPORTIONMENT
OFFICE OF THE CHIEF ENGINEER
DIAGRAM SHOWING AREA OF ASSESSMENT
IN THE PROCEEDING FOR ACQUIRING TITLE TO THE WIDENING OF
W. 165TH STREET (CROTON PL.)
FROM ST. NICHOLAS AVE. TO AMSTERDAM AVE.
BOROUGH OF MANHATTAN

o indicates the position of angle points which are not otherwise clearly fixed.
All distances indicated are in feet and are to be measured at right angles or normal to the street lines to which they are referred.
The original of this diagram is on file in the office of the Chief Engineer, Room 1347, Municipal Building.

BOARD OF ESTIMATE AND APPORTIONMENT
OFFICE OF THE CHIEF ENGINEER
DIAGRAM SHOWING AREA OF ASSESSMENT
IN THE PROCEEDING FOR ACQUIRING TITLE TO THE WIDENING OF
W. 165TH STREET (CROTON PL.)
FROM ST. NICHOLAS AVE. TO AMSTERDAM AVE.
BOROUGH OF MANHATTAN

o indicates the position of angle points which are not otherwise clearly fixed.
All distances indicated are in feet and are to be measured at right angles or normal to the street lines to which they are referred.
The original of this diagram is on file in the office of the Chief Engineer, Room 1347, Municipal Building.

BOARD OF ESTIMATE AND APPORTIONMENT
OFFICE OF THE CHIEF ENGINEER
DIAGRAM SHOWING AREA OF ASSESSMENT
IN THE PROCEEDING FOR ACQUIRING TITLE TO THE WIDENING OF
W. 165TH STREET (CROTON PL.)
FROM ST. NICHOLAS AVE. TO AMSTERDAM AVE.
BOROUGH OF MANHATTAN

o indicates the position of angle points which are not otherwise clearly fixed.
All distances indicated are in feet and are to be measured at right angles or normal to the street lines to which they are referred.
The original of this diagram is on file in the office of the Chief Engineer, Room 1347, Municipal Building.

BOARD OF ESTIMATE AND APPORTIONMENT
OFFICE OF THE CHIEF ENGINEER
DIAGRAM SHOWING AREA OF ASSESSMENT
IN THE PROCEEDING FOR ACQUIRING TITLE TO THE WIDENING OF
W. 165TH STREET (CROTON PL.)
FROM ST. NICHOLAS AVE. TO AMSTERDAM AVE.
BOROUGH OF MANHATTAN

o indicates the position of angle points which are not otherwise clearly fixed.
All distances indicated are in feet and are to be measured at right angles or normal to the street lines to which they are referred.
The original of this diagram is on file in the office of the Chief Engineer, Room 1347, Municipal Building.

BOARD OF ESTIMATE AND APPORTIONMENT
OFFICE OF THE CHIEF ENGINEER
DIAGRAM SHOWING AREA OF ASSESSMENT
IN THE PROCEEDING FOR ACQUIRING TITLE TO THE WIDENING OF
W. 165TH STREET (CROTON PL.)
FROM ST. NICHOLAS AVE. TO AMSTERDAM AVE.
BOROUGH OF MANHATTAN

o indicates the position of angle points which are not otherwise clearly fixed.
All distances indicated are in feet and are to be measured at right angles or normal to the street lines to which they are referred.
The original of this diagram is on file in the office of the Chief Engineer, Room 1347, Municipal Building.

BOARD OF ESTIMATE AND APPORTIONMENT
OFFICE OF THE CHIEF ENGINEER
DIAGRAM SHOWING AREA OF ASSESSMENT
IN THE PROCEEDING FOR ACQUIRING TITLE TO THE WIDENING OF
W. 165TH STREET (CROTON PL.)
FROM ST. NICHOLAS AVE. TO AMSTERDAM AVE.
BOROUGH OF MANHATTAN

o indicates the position of angle points which are not otherwise clearly fixed.
All distances indicated are in feet and are to be measured at right angles or normal to the street lines to which they are referred.
The original of this diagram is on file in the office of the Chief Engineer, Room 1347, Municipal Building.

BOARD OF ESTIMATE AND APPORTIONMENT
OFFICE OF THE CHIEF ENGINEER
DIAGRAM SHOWING AREA OF ASSESSMENT
IN THE PROCEEDING FOR ACQUIRING TITLE TO THE WIDENING OF
W. 165TH STREET (CROTON PL.)
FROM ST. NICHOLAS AVE. TO AMSTERDAM AVE.
BOROUGH OF MANHATTAN

from Van Dine street to Peartree avenue; changing the grade of Card place between Kingsland avenue and North Railroad avenue; and changing the grade of Voorhees place between Kingsland avenue and Hunt street, Borough of Queens, which proposed change is more particularly shown upon a map or plan bearing the signature of the President of the Borough and dated April 18, 1917.

The hearing will be held in Room 16, City Hall, Borough of Manhattan, City of New York, on Friday, September 21, 1917, at 10.30 o'clock a. m.

Dated, New York, September 8, 1917.
JOSEPH HAAG, Secretary, Municipal Building, Telephone, 4560 Worth. 8,19

NOTICE IS HEREBY GIVEN THAT AT THE meeting of the Board of Estimate and Apportionment held on June 29, 1917 (Cal. No. 15), the Board continued until Friday, September 21, 1917, the hearing in the matter of acquiring title to the real property required for the opening and extending of 95th (Chichester) avenue from 109th street (Napier avenue) to 111th street (Greenwood avenue), and from 113th street (Cedar avenue) to 115th street (Hamilton avenue), Borough of Queens.

The hearing will be held in Room 16, City Hall, Borough of Manhattan, City of New York, on Friday, September 21, 1917, at 10.30 o'clock a. m.

The diagram showing the proposed area of assessment in this proceeding appeared daily in the City Record from June 16 to June 27, 1917, both dates inclusive.

Dated, New York, September 8, 1917.
JOSEPH HAAG, Secretary, Municipal Building, Telephone, 4560 Worth. 8,19

NOTICE IS HEREBY GIVEN THAT AT THE meeting of the Board of Estimate and Apportionment held on June 29, 1917 (Cal. No. 34), the following resolution was adopted:

Resolved, That the Board of Estimate and Apportionment hereby fixes Friday, September 21, 1917, at 10.30 o'clock a. m., and Room 16, City Hall, Borough of Manhattan, City of New York, as the time and place for a public hearing on a proposed amendment to the Building Zone Resolution, adopted by said Board on July 25, 1916, by adding to Paragraph "a" of Section 18 thereof a sentence at the end of said paragraph so that the amended paragraph will read as follows:

Section 18. Area District Exceptions.
(a) The area required in a court or yard at any given level shall be open from such level to the sky unobstructed, except for the ordinary projections of skylights and parapets above the bottom of such court or yard, and except for the ordinary projections of window sills, belt courses, cornices and other ornamental features to the extent of not more than four inches. However, where a side yard or an outer court opens on a street a cornice may project not over five feet into such side yard or outer court within five feet of the street wall of the building. And provided that in an E District a one-family residence, detached on all sides and having on one side a side yard of a clear and unobstructed width of not less than five feet, may have a cornice or eave projecting not more than two feet six inches into a side yard on the opposite side.

Dated, New York, September 8, 1917.
JOSEPH HAAG, Secretary, Board of Estimate and Apportionment, Municipal Building, Telephone, 4560 Worth. 8,19

of the Board of Appeals, by adding the following paragraph:

Section 7. (p) Permit in a Business or Residence District the erection of a garage, provided the petitioner files the consents, duly acknowledged, of the owners of 80 per cent. of the frontage owned by the Board to be immediately affected by the proposed garage. Such permit shall specify the maximum size or capacity of the garage and shall impose appropriate conditions and safeguards upon the construction and use of the garage.

Dated, New York, September 8, 1917.
JOSEPH HAAG, Secretary, Board of Estimate and Apportionment, Municipal Building, Telephone, 4560 Worth. s8,19

NOTICE IS HEREBY GIVEN THAT AT THE meeting of the Board of Estimate and Apportionment held on June 29, 1917 (Cal. No. 39), the following resolution was adopted:

Resolved, That the Board of Estimate and Apportionment hereby fixes Friday, September 21, 1917, at 10.30 o'clock a. m., and Room 16, City Hall, Borough of Manhattan, City of New York, as the time and place for a public hearing on a proposed amendment to Use District Map, Section No. 16, so as to include in an Unrestricted District the area on the southerly side of Bush street within 100 feet thereof, between Columbia street and Otego street; and so as to include in a Business District all the area not now so included on the northerly side of Bush street within 100 feet thereof, between Columbia street and Dwight street; and so as to include in a Business District the area on the westerly side of Dwight street within 100 feet thereof between a line parallel to Sullivan street and 100 feet southerly therefrom measured at right angles and a line parallel to Sullivan street and 100 feet northerly therefrom measured at right angles, Borough of Brooklyn.

Dated, New York, September 8, 1917.
JOSEPH HAAG, Secretary, Board of Estimate and Apportionment, Municipal Building, Telephone, 4560 Worth. s8,19

NOTICE IS HEREBY GIVEN THAT AT THE meeting of the Board of Estimate and Apportionment held on June 29, 1917 (Cal. No. 38), the following resolution was adopted:

Resolved, That the Board of Estimate and Apportionment hereby fixes Friday, September 21, 1917, at 10.30 o'clock a. m., and Room 16, City Hall, Borough of Manhattan, City of New York, as the time and place for a public hearing on a proposed amendment to Use District Map, Section No. 18, so as to include within an Unrestricted District the area on the west side of Freedom Avenue within 100 feet thereof, between a line parallel to 97th avenue (Beaufort avenue) and 100 feet northerly therefrom measured at right angles, and a line parallel to 97th avenue (Beaufort avenue) and 100 feet southerly therefrom measured at right angles, Borough of Queens.

Dated, New York, September 8, 1917.
JOSEPH HAAG, Secretary, Board of Estimate and Apportionment, Municipal Building, Telephone, 4560 Worth. s8,19

NOTICE IS HEREBY GIVEN THAT THE Board of Estimate and Apportionment of the City of New York, deeming it for the public interest so to do, proposes to change the map or plan of The City of New York so as to lay out a public park in the area bounded by West 4th street, West 10th street and 7th Avenue Extension, Borough of Manhattan, and that a meeting of said Board will be held in Room 16, City Hall, Borough of Manhattan, City of New York, on Friday, September 21, 1917, at 10.30 o'clock a. m., at which such proposed change will be considered by said Board; all of which is more particularly set forth and described in the following resolutions adopted by the Board on June 29, 1917 (Cal. No. 245), notice of the adoption of which is hereby given, viz.:

Resolved, That the Board of Estimate and Apportionment of The City of New York, in pursuance of the provisions of Section 442 of the Greater New York Charter, as amended, deeming it for the public interest so to do, proposes to change the map or plan of The City of New York by laying out a public park in the area bounded by West 4th street, West 10th street and 7th Avenue Extension, Borough of Manhattan, which proposed change is more particularly shown upon a map or plan bearing the signature of the President of the Borough and dated January 12, 1917.

Resolved, That this Board consider the proposed change at a meeting of the Board, to be held in the City Hall, Borough of Manhattan, City of New York, on Friday, September 21, 1917, at 10.30 o'clock a. m.

Resolved, That the Secretary of this Board cause these resolutions and a notice to all persons affected thereby that the proposed change will be considered at a meeting of the Board to be held at the aforesaid time and place, to be published in the City Record for ten days continuously, Sundays and legal holidays excepted, prior to the 21st day of September, 1917.

Dated, New York, September 8, 1917.
JOSEPH HAAG, Secretary, Board of Estimate and Apportionment, Municipal Building, Telephone, 4560 Worth. s8,19

NOTICE IS HEREBY GIVEN THAT THE Board of Estimate and Apportionment of the City of New York, deeming it for the public interest so to do, proposes to change the map or plan of The City of New York so as to change the grades of the street system within the territory bounded by East 178th street, Park avenue, East 179th street and Monterey avenue, Borough of The Bronx, and that a meeting of said Board will be held in Room 16, City Hall, Borough of Manhattan, City of New York, on Friday, September 21, 1917, at 10.30 o'clock a. m., at which such proposed change will be considered by said Board; all of which is more particularly set forth and described in the following resolutions adopted by the Board on June 29, 1917 (Cal. No. 246), notice of the adoption of which is hereby given, viz.:

Resolved, That the Board of Estimate and Apportionment of The City of New York, in pursuance of the provisions of Section 442 of the Greater New York Charter, as amended, deeming it for the public interest so to do, proposes to change the map or plan of The City of New York by changing the grades of the street system within the territory bounded by East 178th street, Park avenue, East 179th street and Monterey avenue, Borough of The Bronx, which proposed change is more particularly shown upon a map or plan bearing the signature of the President of the Borough and dated October 31, 1916.

Resolved, That this Board consider the proposed change at a meeting of the Board, to be held in the City Hall, Borough of Manhattan, City of New York, on Friday, September 21, 1917, at 10.30 o'clock a. m.

Resolved, That the Secretary of this Board cause these resolutions and a notice to all persons affected thereby that the proposed change will be considered at a meeting of the Board to be held at the aforesaid time and place, to be published in the City Record for ten days continuously, Sundays and legal holidays excepted, prior to the 21st day of September, 1917.

Dated, New York, September 8, 1917.
JOSEPH HAAG, Secretary, Board of Estimate and Apportionment, Municipal Building, Telephone, 4560 Worth. s8,19

NOTICE IS HEREBY GIVEN THAT THE Board of Estimate and Apportionment of the City of New York, deeming it for the public interest so to do, proposes to change the map or plan of The City of New York so as to change the lines and grades of the street system within the territory bounded approximately by Martha avenue, East 240th street, the boundary line of The City of New York, Bronx River road, East 238th street, Bullard avenue, East 239th street, Bronx Boulevard, East 237th street and its westerly prolongation, and East 236th street, Borough of The Bronx, and that a meeting of said Board will be held in Room 16, City Hall, Borough of Manhattan, City of New York, on Friday, September 21, 1917, at 10.30 o'clock a. m., at which such proposed change will be considered by said Board; all of which is more particularly set forth and described in the following resolutions adopted by the Board on June 29, 1917 (Cal. No. 247), notice of the adoption of which is hereby given, viz.:

Resolved, That the Board of Estimate and Apportionment of The City of New York, in pursuance of the provisions of Section 442 of the Greater New York Charter, as amended, deeming it for the public interest so to do, proposes to change the map or plan of The City of New York by changing the lines and grades of the street system within the territory bounded approximately by Martha avenue, East 240th street, the boundary line of the City of New York, Bronx River road, East 238th street, Bullard avenue, East 239th street, Bronx Boulevard, East 237th street and its westerly prolongation, and East 236th street, Borough of The Bronx, which proposed change is more particularly shown upon a map or plan bearing the signature of the President of the Borough and dated June 22, 1917.

Resolved, That this Board consider the proposed change at a meeting of the Board, to be held in the City Hall, Borough of Manhattan, City of New York, on Friday, September 21, 1917, at 10.30 o'clock a. m.

Resolved, That the Secretary of this Board cause these resolutions and a notice to all persons affected thereby that the proposed change will be considered at a meeting of the Board to be held at the aforesaid time and place, to be published in the City Record for ten days continuously, Sundays and legal holidays excepted, prior to the 21st day of September, 1917.

Dated, New York, September 8, 1917.
JOSEPH HAAG, Secretary, Board of Estimate and Apportionment, Municipal Building, Telephone, 4560 Worth. s8,19

NOTICE IS HEREBY GIVEN THAT THE Board of Estimate and Apportionment of the City of New York, deeming it for the public interest so to do, proposes to change the map or plan of The City of New York so as to change the grades of Forest avenue between Grove street and Gates avenue, and of Linden street between Grandview avenue and Prospect avenue, Borough of Queens, and that a meeting of said Board will be held in Room 16, City Hall, Borough of Manhattan, City of New York, on Friday, September 21, 1917, at 10.30 o'clock a. m., at which such proposed change will be considered by said Board; all of which is more particularly set forth and described in the following resolutions adopted by the Board on June 29, 1917 (Cal. No. 248), notice of the adoption of which is hereby given, viz.:

Resolved, That the Board of Estimate and Apportionment of The City of New York, in pursuance of the provisions of Section 442 of the Greater New York Charter, as amended, deeming it for the public interest so to do, proposes to change the map or plan of The City of New York by changing the grades of Forest avenue between Grove street and Gates avenue, and of Linden street between Grandview avenue and Prospect avenue, Borough of Queens, which proposed change is more particularly shown upon a map or plan bearing the signature of the President of the Borough and dated November 20, 1916.

Resolved, That this Board consider the proposed change at a meeting of the Board, to be held in the City Hall, Borough of Manhattan, City of New York, on Friday, September 21, 1917, at 10.30 o'clock a. m.

Resolved, That the Secretary of this Board cause these resolutions and a notice to all persons affected thereby that the proposed change will be considered at a meeting of the Board to be held at the aforesaid time and place, to be published in the City Record for ten days continuously, Sundays and legal holidays excepted, prior to the 21st day of September, 1917.

Dated, New York, September 8, 1917.
JOSEPH HAAG, Secretary, Board of Estimate and Apportionment, Municipal Building, Telephone, 4560 Worth. s8,19

NOTICE IS HEREBY GIVEN THAT THE Board of Estimate and Apportionment of the City of New York, deeming it for the public interest so to do, proposes to change the map or plan of The City of New York so as to change the grade of 6th street and the grade of 7th street between Stryker avenue and Folk avenue, Borough of Queens, and that a meeting of said Board will be held in Room 16, City Hall, Borough of Manhattan, City of New York, on Friday, September 21, 1917, at 10.30 o'clock a. m., at which such proposed change will be considered by said Board; all of which is more particularly set forth and described in the following resolutions adopted by the Board on June 29, 1917 (Cal. No. 249), notice of the adoption of which is hereby given, viz.:

Resolved, That the Board of Estimate and Apportionment of The City of New York, in pursuance of the provisions of Section 442 of the Greater New York Charter, as amended, deeming it for the public interest so to do, proposes to change the map or plan of The City of New York by changing the grade of 6th street and the grade of 7th street between Stryker avenue and Folk avenue, Borough of Queens, which proposed change is more particularly shown upon a map or plan bearing the signature of the President of the Borough and dated November 21, 1916.

Resolved, That this Board consider the proposed change at a meeting of the Board, to be held in the City Hall, Borough of Manhattan, City of New York, on Friday, September 21, 1917, at 10.30 o'clock a. m.

Resolved, That the Secretary of this Board cause these resolutions and a notice to all persons affected thereby that the proposed change will be considered at a meeting of the Board to be held at the aforesaid time and place, to be published in the City Record for ten days continuously, Sundays and legal holidays excepted, prior to the 21st day of September, 1917.

Dated, New York, September 8, 1917.
JOSEPH HAAG, Secretary, Board of Estimate and Apportionment, Municipal Building, Telephone, 4560 Worth. s8,19

NOTICE IS HEREBY GIVEN THAT THE Board of Estimate and Apportionment of the City of New York, deeming it for the public interest so to do, proposes to change the map or plan of The City of New York so as to change the grade of 6th street and the grade of 7th street between Stryker avenue and Folk avenue, Borough of Queens, which proposed change is more particularly shown upon a map or plan bearing the signature of the President of the Borough and dated November 21, 1916.

Resolved, That this Board consider the proposed change at a meeting of the Board, to be held in the City Hall, Borough of Manhattan, City of New York, on Friday, September 21, 1917, at 10.30 o'clock a. m.

Resolved, That the Secretary of this Board cause these resolutions and a notice to all persons affected thereby that the proposed change will be considered at a meeting of the Board to be held at the aforesaid time and place, to be published in the City Record for ten days continuously, Sundays and legal holidays excepted, prior to the 21st day of September, 1917.

Dated, New York, September 8, 1917.
JOSEPH HAAG, Secretary, Board of Estimate and Apportionment, Municipal Building, Telephone, 4560 Worth. s8,19

NOTICE IS HEREBY GIVEN THAT AT THE meeting of the Board of Estimate and Apportionment held on June 29, 1917 (Cal. No. 250), the following resolutions were adopted:

Whereas, the Board of Estimate and Apportionment by a resolution adopted on September 15th, 1916, authorized a proceeding for acquiring title to 91st avenue (Fulton street, 8th street) from the Brooklyn Borough Line to 84th street (Dwight street); and 84th street (Dwight street) from 91st avenue (Fulton street, 8th street) to 90th road (Canoe place), Borough of Queens; and

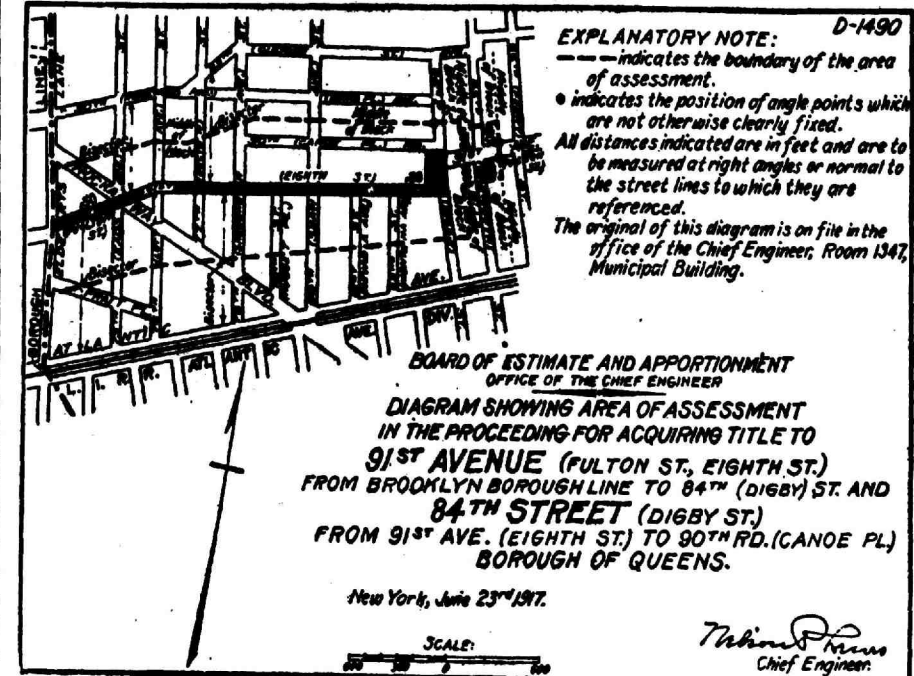
Whereas, the Board of Estimate and Apportionment on June 22nd, 1917, adopted a resolution

changing the map or plan of the City of New York by changing the lines and grades of the street system within the territory bounded by 76th street (Center avenue), 88th avenue (Grand street, 3rd street), 80th street (Shaw avenue), 90th road (7th street), 84th (John) street, 91st avenue (8th street), 84th street Snediker avenue, and Rockaway boulevard, Borough of Queens.

Resolved, That the Board of Estimate and Apportionment consider the advisability of requesting the Corporation Counsel to apply to the

Supreme Court for an amendment of the proceeding herein to conform to the lines of the aforesaid streets required for the improvement as the same are now shown upon the map or plan of the City of New York.

Resolved, That the Board of Estimate and Apportionment, in pursuance of the provisions of the Greater New York Charter, as amended, hereby gives notice of a proposed modified area of assessment for benefit in this proceeding as proposed to be amended, which modified area is shown on the following diagram:



Resolved, That this Board consider the proposed modified area of assessment at a meeting of the Board to be held in the City of New York, Borough of Manhattan, Room 16, City Hall, on the 21st day of September, 1917.

Resolved, That the Secretary of this Board cause these resolutions and a notice to all persons affected thereby to be published in the City Record for ten days continuously, Sundays and legal holidays excepted, prior to the 21st day of September, 1917.

Dated, New York, September 8, 1917.
JOSEPH HAAG, Secretary, Board of Estimate and Apportionment, Municipal Building, Telephone, 4560 Worth. s8,19

NOTICE IS HEREBY GIVEN THAT THE Board of Estimate and Apportionment of the City of New York, deeming it for the public interest so to do, proposes to change the map or plan of The City of New York so as to establish lines and grades for Martense Court from Martense street to a line about 143 feet northerly thereof, Borough of Brooklyn, and that a meeting of said Board will be held in Room 16, City Hall, Borough of Manhattan, City of New York, on Friday, September 21, 1917, at 10.30 o'clock a. m., at which such proposed change will be considered by said Board; all of which is more particularly set forth and described in the following resolutions adopted by the Board on July 3, 1917 (Cal. No. 1), notice of the adoption of which is hereby given, viz.:

Resolved, That the Board of Estimate and Apportionment of The City of New York, in pursuance of the provisions of Section 442 of the Greater New York Charter, as amended, deeming it for the public interest so to do, proposes to change the map or plan of The City of New York by establishing lines and grades for Martense Court from Martense street to a line about 143 feet northerly thereof, Borough of Brooklyn, which proposed change is more particularly shown on a map or plan bearing the signature of the Commissioner of Public Works of the Borough and dated March 20, 1917.

Resolved, That this Board consider the proposed change at a meeting of the Board, to be held in the City Hall, Borough of Manhattan, City of New York, on the 21st day of September, 1917, at 10.30 o'clock a. m.

Resolved, That the Secretary of this Board cause these resolutions and a notice to all persons affected thereby that the proposed change will be considered at a meeting of the Board to be held at the aforesaid time and place, to be published in the City Record for ten days continuously, Sundays and legal holidays excepted, prior to the 21st day of September, 1917.

Dated, New York, September 8, 1917.
JOSEPH HAAG, Secretary, Municipal Building, Telephone, 4560 Worth. s8,19

NOTICE IS HEREBY GIVEN THAT AT THE meeting of the Board of Estimate and Apportionment held on July 3, 1917 (Cal. No. 3), the following resolution was adopted:

Resolved, That the Board of Estimate and Apportionment hereby fixes Friday, September 21, 1917, at 10.30 o'clock a. m., and Room 16, City Hall, Borough of Manhattan, City of New York, as the time and place for a public hearing on a proposed amendment to Use District Map No. 3, so as to include within a business district all the area not now so included, on both sides of East 188th street between Creston avenue and the west side of the Grand Boulevard, and to change the grade of a line parallel to East 188th street and 100 feet northerly therefrom, measured at right angles, and a line parallel to East 188th street and 100 feet southerly therefrom, measured at right angles, as shown upon a map bearing the signature of the Secretary of the Committee on the City Plan dated July 27, 1917, Borough of The Bronx.

Dated, New York, September 8, 1917.
JOSEPH HAAG, Secretary, Board of Estimate and Apportionment, Municipal Building, Telephone, 4560 Worth. s8,19

NOTICE IS HEREBY GIVEN THAT THE Board of Estimate and Apportionment of the City of New York, deeming it for the public interest so to do, proposes to change the map or plan of The City of New York so as to change the grade of 6th street and the grade of 7th street between Stryker avenue and Folk avenue, Borough of Queens, which proposed change is more particularly shown upon a map or plan bearing the signature of the President of the Borough and dated November 21, 1916.

Resolved, That this Board consider the proposed change at a meeting of the Board, to be held in the City Hall, Borough of Manhattan, City of New York, on Friday, September 21, 1917, at 10.30 o'clock a. m.

Resolved, That the Secretary of this Board cause these resolutions and a notice to all persons affected thereby that the proposed change will be considered at a meeting of the Board to be held at the aforesaid time and place, to be published in the City Record for ten days continuously, Sundays and legal holidays excepted, prior to the 21st day of September, 1917.

Dated, New York, September 8, 1917.
JOSEPH HAAG, Secretary, Board of Estimate and Apportionment, Municipal Building, Telephone, 4560 Worth. s8,19

NOTICE IS HEREBY GIVEN THAT AT THE meeting of the Board of Estimate and Apportionment held on July 3, 1917 (Cal. No. 4), the following resolution was adopted:

Resolved, That the Board of Estimate and Apportionment hereby fixes Friday, September 21, 1917, at 10.30 o'clock a. m., and Room 16, City Hall, Borough of Manhattan, City of New York, as the time and place for a public hearing on a proposed amendment to Use District Map No. 9, so as to include within an unrestricted district all the area not now so included in the area bounded on the north by Lurting street, on the south by Card place, on the east by Corona avenue, and on the west by a line parallel to Junction avenue and 100 feet westerly therefrom, measured at right angles, Borough of Queens, as shown upon a map bearing the signature of the Secretary of the Committee on the City Plan and dated July 25, 1917.

Dated, New York, September 8, 1917.
JOSEPH HAAG, Secretary, Board of Estimate and Apportionment, Municipal Building, Telephone, 4560 Worth. s8,19

NOTICE IS HEREBY GIVEN THAT AT THE meeting of the Board of Estimate and Apportionment held on Thursday, July 19, 1917 (Cal. No. 4), the Board continued to Friday, September 21, 1917, the hearing on a proposed amendment to paragraph (a) of Section 24 of the Building Zone Resolution, adopted by said Board on July 25, 1916, by adding at the end thereof the following:

Provided also that the Board of Appeals may, after public notice and hearing, extend for not to exceed six months the time within which

Record for ten days continuously, Sundays and legal holidays excepted, prior to September 21st, 1917.

Dated, New York, September 8, 1917.
JOSEPH HAAG, Secretary, Board of Estimate and Apportionment, Municipal Building, Telephone, 4560 Worth. s8,19

NOTICE IS HEREBY GIVEN THAT AT THE meeting of the Board of Estimate and Apportionment held on July 19, 1917 (Cal. No. 4), the Board adopted the following resolutions fixing Friday, September 21, 1917, at 10.30 o'clock a. m., and Room 16, City Hall, Borough of Manhattan, as the time and place for a public hearing on a proposed amendment of Section 24 (a) of the Building Zone Resolution, as recommended in a resolution presented to the Board by the President of the Board of Aldermen at the meeting held May 25, 1917 (Cal. No. 107):

Resolved, That the Board of Estimate and Apportionment hereby fixes Friday, September 21, 1917, and Room 16, City Hall, Borough of Manhattan, as the time and place for a Public Hearing on a proposed amendment of Section 24 (a) of the Building Zone Resolution, so as to read as follows:

Sec. 24. Completion and Restoration of Existing Buildings. (a) Nothing herein contained shall require any change in the plans, construction or designated use of a building for which building permit has been heretofore issued, or plans for which are on file with the building superintendent or with the tenement house department at the time of the passage of this resolution, and a permit for the erection of which is issued within three months of the passage of this resolution and the construction of which, in either case, shall have been diligently prosecuted within (a) two years of the date of such permit, and the ground story of which, including the second tier of beams, shall have been completed within such two years, and which entire building shall be completed according to such plans as filed within five years from the date of the passage of this resolution. Provided, however, that any plan, other than a plan for a garage for more than five motor vehicles, filed with the building superintendent or with the tenement house department on July 26 or July 27, 1916, and a permit for the erection of which is issued prior to December 25, 1916, shall be deemed to have been filed at the time of the passage of this resolution.

Note—Matter in italics is new; matter in brackets [] old matter to be omitted.

Dated, New York, September 8, 1917.
JOSEPH HAAG, Secretary, Board of Estimate and Apportionment, Municipal Building, Telephone, 4560 Worth. s8,19

NOTICE IS HEREBY GIVEN THAT THE Board of Estimate and Apportionment of the City of New York, deeming it for the public interest so to do, proposes to change the map or plan of The City of New York so as to close and discontinue East 19th street between Church avenue and Tennis Court (about 400 feet south of Church avenue), Borough of Brooklyn, and that a meeting of said Board will be held in Room 16, City Hall, Borough of Manhattan, City of New York, on Friday, September 21, 1917, at 10.30 o'clock a. m., at which such proposed change will be considered by said Board; all of which is more particularly set forth and described in the following resolutions adopted by the Board on June 27, 1917 (Cal. No. 53), notice of the adoption of which is hereby given, viz.:

Resolved, That the Board of Estimate and Apportionment of The City of New York, in pursuance of the provisions of Section 442 of the Greater New York Charter, as amended, deeming it for the public interest so to do, proposes to change the map or plan of The City of New York by closing and discontinuing East 19th street between Church avenue and Tennis Court (about 400 feet south of Church avenue), Borough of Brooklyn, which proposed change is more particularly shown upon a map or plan bearing the signature of the Commissioner of Public Works of the Borough, and dated April 10, 1917.

Resolved, That this Board consider the proposed change at a meeting of the Board, to be held in the City Hall, Borough of Manhattan, City of New York, on Friday, September 21, 1917, at 10.30 o'clock a. m.

Resolved, That the Secretary of this Board cause these resolutions and a notice to all persons affected thereby that the proposed change will be considered at a meeting of the Board to be held at the aforesaid time and place, to be published in the City Record for ten days continuously, Sundays and legal holidays excepted, prior to the 21st day of September, 1917.

Dated, New York, September 8, 1917.
JOSEPH HAAG, Secretary, Board of Estimate and Apportionment, Municipal Building, Telephone, 4560 Worth. s8,19

NOTICE IS HEREBY GIVEN THAT THE Board of Estimate and Apportionment of the City of New York, deeming it for the public interest so to do, proposes to change the map or plan of The City of New York so as to change the grade of 6th street and the grade of 7th street between Stryker avenue and Folk avenue, Borough of Queens, which proposed change is more particularly shown upon a map or plan bearing the signature of the President of the Borough and dated November 21, 1916.

Resolved, That this Board consider the proposed change at a meeting of the Board, to be held in the City Hall, Borough of Manhattan, City of New York, on Friday, September 21, 1917, at 10.30 o'clock a. m.

Resolved, That the Secretary of this Board cause these resolutions and a notice to all persons affected thereby that the proposed change will be considered at a meeting of the Board to be held at the aforesaid time and place, to be published in the City Record for ten days continuously, Sundays and legal holidays excepted, prior to the 21st day of September, 1917.

Dated, New York, September 8, 1917.
JOSEPH HAAG, Secretary, Board of Estimate and Apportionment, Municipal Building, Telephone, 4560 Worth. s8,19

NOTICE IS HEREBY GIVEN THAT THE Board of Estimate and Apportionment of the City of New York, deeming it for the public interest so to do, proposes to change the map or plan of The City of New York so as to change the grade of 6th street and the grade of 7th street between Stryker avenue and Folk avenue, Borough of Queens, which proposed change is more particularly shown upon a map or plan bearing the signature of the President of the Borough and dated November 21, 1916.

Resolved, That this Board consider the proposed change at a meeting of the Board, to be held in the City Hall, Borough of Manhattan, City of New York, on Friday, September 21, 1917, at 10.30 o'clock a. m.

Resolved, That the Secretary of this Board cause these resolutions and a notice to all persons affected thereby to be published in the City Record and in the corporation newspapers for ten days continuously, Sundays and legal holi-

days excepted, prior to the 21st day of September, 1917.

Dated, New York, September 8, 1917.
JOSEPH HAAG, Secretary, Board of Estimate and Apportionment, Municipal Building, Telephone, 4560 Worth. s8,19

NOTICE IS HEREBY GIVEN THAT AT the meeting of the Board of Estimate and Apportionment held on July 19, 1917 (Cal. No. 177), the following resolutions were adopted: Whereas, The Board of Estimate and Apportionment by resolution adopted on March 7, 1912, authorized the acquisition of title to East 17th street from Avenue L to a point about 480 feet north of Avenue N; to East 18th street from Avenue P; and to East 19th street from the southerly line of Avenue M to a point about 560 feet north of Avenue P in the Borough of Brooklyn, and directed that the entire cost and expense of the proceeding should be assessed upon the property deemed to be benefited thereby and located within an area of assessment laid out in the resolution authorizing the proceeding for acquiring title to the said streets; and

Whereas, The Board of Estimate and Apportionment is considering the advisability of reconsidering its action with respect to the distribution of the cost and expense of such proceeding and of making a new determination concerning the same so as to place 50 per cent. of the entire cost and expense of the proceeding upon the Borough of Brooklyn and the remainder of such cost and expense, excluding such proportion of the cost of buildings as may be placed upon the City at large under the provisions of the Charter as amended, upon the property within the following area:

Beginning at the intersection of a line midway between Avenue K and Avenue L with a line midway between East 16th street and East 17th street; thence easterly along the line midway between Avenues K and L to a line midway between East 18th street and East 19th street; thence southerly along the line midway between East 18th street and East 19th street to the south line of Avenue M; thence easterly along the south line of Avenue M to a point midway between East 19th street and Ocean avenue; thence southerly along the line midway between East 19th street and Ocean avenue to a point 560 feet northerly from the north line of Avenue P; thence westerly and always distant 560 feet northerly from the north line of Avenue P to a line midway between East 18th street and East 19th street; thence southerly along the line midway between East 18th street and East 19th street to a line 465 feet northerly from the north line of Avenue P; thence westerly and always distant 465 feet northerly from the north line of Avenue P to a line midway between East 17th street and East 18th street; thence southerly along the line midway between East 17th street and East 18th street to a point 480 feet northerly from the north line of Avenue N; thence westerly and always distant 480 feet northerly from the north line of Avenue N to a line midway between East 16th street and East 17th street; thence southerly along the line midway between East 16th street and East 17th street to the point of place of beginning.

The 50 per cent. of the entire cost and expense of the proceeding to be placed upon the Borough of Brooklyn is to be collected with the first tax levy imposed subsequent to the date when the proceeding is confirmed.

Resolved, That this Board consider the proposed change in the distribution of the assessment at a meeting of the Board to be held in the City of New York, Borough of Manhattan, in the City Hall, on September 21, 1917, and that at the same time and place a public hearing thereon will then and there be had.

Resolved, That the Secretary of this Board cause these resolutions and a notice to all persons affected thereby to be published in the City Record and in the corporation newspapers for ten days continuously, Sundays and legal holidays excepted, prior to the 21st day of September, 1917.

Dated, New York, September 8, 1917.
JOSEPH HAAG, Secretary, Board of Estimate and Apportionment, Municipal Building, Telephone, 4560 Worth. s8,19

NOTICE IS HEREBY GIVEN THAT AT THE meeting of the Board of Estimate and Apportionment held on July 19, 1917 (Cal. No. 178), the following resolutions were adopted:

Whereas, The Board of Estimate and Apportionment, by resolution adopted on January 15th, 1909, and amended on April 18th, 1912, authorized the acquisition of title to Avenue N, from Gravesend avenue to Flatlands avenue; to East 21st street, from Avenue M to a point about 70 feet south of Avenue O; to East 22nd street, from Avenue M to Kings Highway; to East 23rd street, from Avenue M to Kings Highway; to East 24th street, from a point 640 feet south of Avenue L to Kings Highway; to East 25th street, from Avenue M to Kings Highway; and to Avenue O, from the westerly line of the former Village of South Greenfield at the intersection of East 23rd street to East 26th street, in the Borough of Brooklyn, and directed that the entire cost and expense of the proceeding should be assessed upon the property deemed to be benefited thereby and located within an area of assessment laid out in the resolution authorizing the proceeding for acquiring title to the said streets; and

Whereas, The Board of Estimate and Apportionment is considering the advisability of reconsidering its action with respect to the distribution of the cost and expense of such proceeding and of making a new determination concerning the same so as to place 40 per cent. of the entire cost and expense of the proceeding upon the Borough of Brooklyn and the remainder of such cost and expense, excluding such proportion of the cost of buildings as may be placed upon the City at large under the provisions of the Charter as amended, upon the property within the following area:

Beginning at a point on a line midway between West street and Gravesend avenue where it is intersected by the prolongation of a line midway between Avenue M and Avenue N, and running thence easterly along the said line midway between Avenue M and Avenue N and along the prolongation of the said line to the intersection with a line midway between Ocean avenue and East 21st street; thence northerly along the said line midway between Ocean avenue and East 21st street to the intersection with a line distant 100 feet northerly from and parallel with the northerly line of Avenue M; the said distance being measured at right angles to Avenue M; thence easterly along the said line parallel with Avenue M to the intersection with a line midway between East 22nd street and East 23rd street; thence northerly along the said line midway between East 22nd street and East 23rd street to the intersection with a line midway between Avenue L and Avenue M; thence easterly along the said line midway between Avenue L and Avenue M to the intersection with a line midway between East 27th street and East 28th street; thence southerly along the said line midway between East 27th street and East 28th street to the intersection with a line midway between Avenue M and Avenue N; thence easterly along the said line midway between Avenue M and Avenue N to the intersection with a line midway between East 35th street and East 36th street as these streets are laid out north of Flatlands avenue; thence southerly along

the said line midway between East 35th street and East 36th street and along the prolongation of the said line to the intersection with a line midway between East 36th street and East 37th street as these streets are laid out south of Flatlands avenue; thence southerly along the said line midway between East 36th street and East 37th street to the intersection with a line parallel with Flatlands avenue and passing through a point on the southerly line of East 35th street where it is intersected by the prolongation of a line midway between Avenue N and Avenue O; thence southerly along the said line parallel with Flatlands avenue to the intersection with the southerly line of East 35th street; thence westerly along the said prolongation of a line midway between Avenue N and Avenue O to the intersection with a line midway between East 27th street and East 28th street; thence southerly along the said line midway between East 27th street and East 28th street to the intersection with a line bisecting the angle formed by the intersection of the prolongations of the southerly line of Kings Highway and the northerly line of Avenue P as these streets are laid out between East 24th street and East 25th street; thence southerly along the said bisecting line to the intersection with a line distant 100 feet southeasterly from and parallel with the southerly line of Kings Highway as this street is laid out between East 23rd street and East 24th street, the said distance being measured at right angles to Kings Highway; thence southerly along the said line parallel with Kings Highway to the intersection with a line midway between East 23rd street and East 24th street; thence southerly along the said line midway between East 23rd street and East 24th street to the intersection with a line distant 100 feet southerly from and parallel with the southerly line of Avenue P; the said distance being measured at right angles to Avenue P; thence westerly along the said line parallel with Avenue P to the intersection with a line midway between Ocean avenue and East 21st street; thence northerly along the said line midway between Ocean avenue and East 21st street to the intersection with a line midway between Avenue N and Avenue O; thence westerly along the said line midway between Avenue N and Avenue O to the prolongation of the said line to the intersection with a line midway between West street and Gravesend avenue; thence northerly along the said line midway between West street and Gravesend avenue to the point of place of beginning.

The 40 per cent. of the entire cost and expense of the proceeding to be placed upon the Borough of Brooklyn is to be collected with the first tax levy imposed subsequent to the date when the proceeding is confirmed.

Resolved, That this Board consider the proposed change in the distribution of the assessment at a meeting of the Board to be held in the City of New York, Borough of Manhattan, in the City Hall, on September 21, 1917, and that at the same time and place a public hearing thereon will then and there be had.

Resolved, That the Secretary of this Board cause these resolutions and a notice to all persons affected thereby to be published in the City Record and in the corporation newspapers for ten days continuously, Sundays and legal holidays excepted, prior to the 21st day of September, 1917.

Dated, New York, September 8, 1917.
JOSEPH HAAG, Secretary, Board of Estimate and Apportionment, Municipal Building, Telephone, 4560 Worth. s8,19

NOTICE IS HEREBY GIVEN THAT AT the meeting of the Board of Estimate and Apportionment held on July 19, 1917 (Cal. No. 179), the following resolutions were adopted:

Whereas, The Board of Estimate and Apportionment of The City of New York is considering the advisability of instituting proceedings to acquire title to the real property required for the opening and extending of Henwood place from Morris avenue to Walton avenue, in the Borough of The Bronx, City of New York; and

Whereas, The Board of Estimate and Apportionment is authorized and required at the time of the adoption of the resolution directing the institution of proceedings to acquire title to the real property required for the foregoing improvement to fix and determine upon an area or areas of assessment for benefit for said proceedings;

Resolved, That the Board of Estimate and Apportionment, in pursuance of the provisions of Section 973 of the Greater New York Charter as amended, hereby gives notice that the proposed area of assessment for benefit in this proceeding is as follows:

Bounded on the north by a line distant 100 feet northerly from and parallel with the northerly line of Henwood place, the said distance being measured at right angles to Henwood place, and by the prolongation of the said line; on the east by the westerly line of the Grand Boulevard and Concourse of Morris avenue; on the south by a line distant 100 feet southerly from and parallel with the southerly line of Henwood place, the said distance being measured at right angles to Henwood place and by the prolongation of the said line; and on the west by a line midway between Walton avenue and Townsend avenue.

Resolved, That this Board consider the proposed area of assessment at a meeting of the Board to be held in the City of New York, Borough of Manhattan, in the City Hall, on Friday, September 21, 1917, and that at the same time and place a public hearing thereon will then and there be had.

Resolved, That the Secretary of this Board cause these resolutions and a notice to all persons affected thereby to be published in the City Record for ten days, exclusive of Sundays and legal holidays, prior to Friday, September 21, 1917.

Dated, New York, September 8, 1917.
JOSEPH HAAG, Secretary, Board of Estimate and Apportionment, Municipal Building, Telephone, 4560 Worth. s8,19

Notice of Public Hearings.

FRANCHISE MATTERS.

PUBLIC NOTICE IS HEREBY GIVEN THAT at the meeting of the Board of Estimate and Apportionment held this day, the following resolutions were adopted:

Whereas, The Merchants Refrigerating Company, has, by a petition dated April 16, 1917, made application to this Board for certain modifications in and to the contract dated October 21, 1910, as amended by contract dated May 15, 1913, authorizing said Company to construct, maintain and operate conduits for refrigeration purposes within limited districts in the Borough of Manhattan; and

Whereas, Sections 72, 73 and 74 of the Greater New York Charter, as amended by Chapters 629 and 630 of the Laws of 1905, and Chapter 467 of the Laws of 1914, provide for the manner and procedure of making such grants; and

Whereas, In pursuance of such laws, this Board adopted a resolution on April 20, 1917, fixing the date for public hearing thereon as May 18, 1917, at which citizens were entitled to appear and be heard, and publication was had for at least two (2) days in the "Journal of Commerce" and "Evening World," newspapers designated by the Mayor, and in the City Record for

ten (10) days immediately prior to the date of hearing, and the public hearing was duly held on such day; and

Whereas, This Board has made inquiry as to the proposed modification and amendment of said contract of October 21, 1910, as amended by said contract of May 15, 1913; now, therefore, it is

Resolved, That the following form of the resolution for the consent or right applied for by the Merchants Refrigerating Company, containing the form of proposed contract for the grant of such right, be hereby introduced and entered in the minutes of this Board, as follows, to wit:

Resolved, That the Board of Estimate and Apportionment hereby consents to certain modifications in the terms and conditions of the said contract of October 21, 1910, as amended by said contract of May 15, 1913, such modified terms and conditions being fully set forth and described in the following form of proposed contract for the grant thereof, embodying such terms and conditions as modify or alter said contract of October 21, 1910, as amended by said contract of May 15, 1913, which said contract of October 21, 1910, as amended, otherwise remains unchanged as to all the other terms and conditions expressed therein, and that the Mayor of The City of New York be and he is hereby authorized to execute and deliver such contract in the same and on behalf of The City of New York, as follows, to wit:

PROPOSED FORM OF CONTRACT

THIS CONTRACT, made and executed in duplicate this day of September, 1917, by and between The City of New York (hereinafter called the City), party of the first part, by the Mayor of said City, acting for and in the name of said City, under and in pursuance of the authority of the Board of Estimate and Apportionment of said City, and the Merchants Refrigerating Company (hereinafter called the Company), party of the second part, witnesses:

Whereas, By contract dated October 21, 1910, the City granted to the Company the right and privilege to construct, maintain and operate conduits of a maximum outside diameter of twelve (12) inches in and under the surface of the streets in certain districts in the Borough of Manhattan, City of New York, for the purpose of supplying refrigeration to consumers, upon certain conditions therein fully set forth; and

Whereas, By resolution adopted April 24, 1913, approved by the Mayor April 28, 1913, and by contract dated May 15, 1913, said contract of October 21, 1910, was amended and modified by extending District No. 2 named and described in Section 1 thereof, and by increasing the annual payments and security deposit specified in Section 2, Subdivisions Second and Twenty-third thereof; and

Whereas, By a petition dated April 16, 1917, the Company has applied to the Board for a further modification of said contract of October 21, 1910,

By increasing the maximum outside dimensions of the conduits which may be constructed thereunder from 12 inches in diameter to 35x20 inches.

Now, Therefore, in consideration of the increased annual payments herein provided for and of the mutual covenants herein contained the parties hereto do hereby covenant and agree as follows:

Section 1. Section 1 of said contract of October 21, 1910, as heretofore amended, is hereby amended by changing and modifying the first paragraph of said section to read as follows:

Section 1. The City hereby grants to the Company, subject to the conditions and provisions hereinafter set forth, the right and privilege to construct, maintain and operate certain conduits with the necessary branches and extensions therefrom, leading directly into private property, for the sole purpose of supplying refrigeration to consumers, provided that except as hereinafter specified in this section, no conduit be of a greater outside diameter than twelve (12) inches, including insulation or other covering; the same to be constructed and operated only beneath the surface of such of the streets, avenues and highways situate within the Borough of Manhattan, City of New York, as are included within the districts bounded and described as follows:

Section 1 of said contract is further amended by adding to said section, at the end thereof, the following new paragraph:

In the following locations the company shall have the right to construct, maintain and operate a conduit of an outside diameter, including insulation and other covering not to exceed 35x20 inches:

In North Moore street from a point about 138 feet 6 inches east of the easterly line of Hudson street, westerly along North Moore street to Hudson street, thence southerly along Hudson street to Harrison street; then westerly along Harrison street to the southerly corner of Staple and Harrison streets with a branch from the Hudson Street line westerly along Franklin street to a point about 187 feet west of the westerly line of Hudson street.

In Staple street from a point about 87 feet north of the northerly line of Duane street, southerly along Staple street and across Duane street and the triangle known as Duane Park to the southerly line of Duane street at a point about 125 feet west of westerly line of Hudson street.

In the following locations the Company shall have the right to construct and maintain a conduit of an outside diameter, including insulation and other covering not exceeding 20 x 14 inches:

In Staple street from a point about 85 feet north of the northerly line of Duane street to a point about 85 feet north of the northerly line of Jay street with two connections to abutting buildings between Duane and Jay streets.

In Jay street from the center line of Staple street to a point about 92 feet west of the westerly line of Staple street with one connection to an abutting building.

In Franklin street from a point about 197 feet east of the easterly line of Greenwich street to the center line of Washington street with four connections to abutting buildings.

In Washington street from the center line of Franklin street to a point about 20 feet south of the southerly line of North Moore street with two connections to abutting buildings.

Section 2, Subdivision Second, Clause (b) is amended to read as follows:

(b) From October 21, 1910, to May 15, 1913, an annual sum which shall be equal to two (2) per cent of its gross annual receipts, but which sum shall not be less than eight hundred dollars (\$800).

From May 15, 1913, to October 21, 1915, an annual sum which shall be equal to two (2) per cent of its gross annual receipts, but which sum shall not be less than one thousand six hundred dollars (\$1,600).

From October 21, 1915, to October 21, 1917, an annual sum which shall be equal to three (3) per cent of its gross annual receipts, but which sum shall not be less than two thousand four hundred dollars (\$2,400).

From October 21, 1917, to October 21, 1920, an annual sum which shall be equal to four (4) per cent of its gross annual receipts, but which sum shall not be less than three thousand dollars (\$3,000).

From October 21, 1920, to October 21, 1925, an annual sum which shall be equal to four (4) per cent of its gross annual re-

ceipts, but which sum shall not be less than three thousand five hundred dollars (\$3,500).

The gross receipts mentioned above shall be the total receipts of the Company and of any subsidiary of the Company and of any purchaser of refrigeration from the Company for purpose of resale from all business of furnishing refrigeration to consumers.

Section 2, Subdivision Second, Clause (c) first and second paragraphs are hereby amended to read as follows:

(c) An annual payment for each linear foot of conduit constructed within the limits of the streets (excepting, however, such conduits as are constructed within the vault space or vault spaces of any building or buildings used or occupied exclusively by the Company for the purpose of its business), as follows:

For conduits of outside dimensions, including insulation and other covering, not exceeding 12 inches in diameter, twenty-five cents (25 cents).

For conduits of outside dimensions, including insulation and other covering, exceeding 12 inches in diameter, but not exceeding 20 x 14 inches, thirty cents (30 cents).

For conduits of outside dimensions, including insulation and other covering, exceeding 20 x 14 inches, but not exceeding 35 x 20 inches, thirty-five cents (35 cents).

An annual payment of two dollars (\$2) for each manhole constructed within the limits of any street, avenue or highway.

SECTION 2. It is mutually understood and agreed that except as expressly provided herein, nothing in this contract contained shall be deemed to affect in any manner the provisions of the contract entered into between the City and the Company, dated October 21, 1910, as amended by said resolution adopted April 24, 1913, approved by the Mayor April 28, 1913, and by said contract dated May 15, 1913; and the Company promises, covenants and agrees on its part and behalf to conform to and abide by and perform all the terms, conditions and requirements in said contract of October 21, 1910, as modified by said resolution and by said contract as further modified by the provisions of this instrument.

SECTION 3. This contract shall take effect on the date of the execution thereof by the Mayor.

IN WITNESS WHEREOF, The party of the first part, by its Mayor, hereunto duly authorized by the Board of Estimate and Apportionment of said City, has caused the corporate name of said City to be hereunto signed, and the corporate seal of said City to be hereunto affixed, and the party of the second part, by its officers hereunto duly authorized, has caused its corporate name to be hereunto signed and its corporate seal to be hereunto affixed the day and year first above written.

THE CITY OF NEW YORK.

By Mayor.

[CORPORATE SEAL]

Attest: City Clerk.

THE MERCHANTS REFRIGERATING CO.

By President.

Attest: Secretary.

(Here add acknowledgments.)

Resolved, That the results of the inquiry made by this Board as to the money value of the proposed franchise and the adequacy of the compensation proposed to be paid therefor and of the terms and conditions as are specified and fully set forth in the said contract dated October 21, 1910, as amended by said contract dated May 15, 1913, as further amended by the foregoing form of proposed contract for the consent to such modifications and alterations;

Resolved, That these preambles and resolutions, including the said resolution for the consent of The City of New York to the modifications and alterations as applied for by the Merchants Refrigerating Company, and the said form of proposed contract for the grant of such franchise or right, containing said results of such inquiry, after the same shall be entered in the minutes of this Board, shall be published in full for at least fifteen (15) days immediately prior to Friday, September 21, 1917, in the City Record, together with the following notice, to wit:

NOTICE IS HEREBY GIVEN that the Board of Estimate and Apportionment before authorizing any contract for the consent of the City to certain modifications and amendments in and to the terms and conditions of the said contract of October 21, 1910, as amended by said contract of May 15, 1913, such modifications and amendments being fully set forth and described in the foregoing form of proposed contract for the grant of such franchise or right, and before adopting any resolution authorizing such contract, will, at a meeting of said Board, to be held in Room 1307, Municipal Building, Borough of Manhattan, City of New York, on Friday, September 21, 1917, at 10:30 a. m., hold a public hearing thereon at which citizens shall be entitled to appear and be heard.

Resolved, That a notice of such hearing, stating that copies of the proposed contract and resolution of consent thereto may be obtained by all those interested therein at the Bureau of Franchises, Room 1307, Municipal Building, Centre and Chambers streets, Borough of Manhattan, shall be published at least twice at the expense of the proposed grantee, during the ten (10) days immediately prior to Friday, September 21, 1917, in the "Journal of Commerce" and "Evening World," the two daily newspapers in which the petition and notice of hearing thereon have been published.

JAMES D. MCGANN, Assistant Secretary, Room 1307, Municipal Building, Telephone, 4560 Worth.

Dated, New York, June 29, 1917. s4,21

PUBLIC NOTICE IS HEREBY GIVEN THAT at the meeting of the Board of Estimate and Apportionment held this day, the following resolutions were adopted:

Whereas, The Staten Island Rapid Transit Railway Company has, under date of April 25, 1917, made application to this Board for the grant of the right, privilege and franchise to construct, maintain and operate five standard gauge railroad tracks over and across Western Avenue in the Third Ward, Borough of Richmond; and

Whereas, Sections 72, 73 and 74 of the Greater New York Charter, as amended by Chapters 629 and 630 of the Laws of 1905, and Chapter 467 of the Laws of 1914, provide for the manner and procedure of making such grants; and

Whereas, In pursuance of such laws, this Board adopted a resolution on June 1, 1917, fixing the date for public hearing thereon as June 29, 1917, at which citizens were entitled to appear and be heard, and publication was had for at least two (2) days in the "Brooklyn Times" and the "Evening World," newspapers designated by the Mayor, and in the City Record for ten (10) days immediately prior to the date of hearing, and the public hearing was duly held on such day; and

Whereas, This Board has made inquiry as to the money value of the franchise or right applied for and proposed to be granted to The Staten Island Rapid Transit Railway Company, and the adequacy of the compensation proposed to be paid therefor; now, therefore, it is

Resolved, That the following form of the resolution for the grant of the franchise or right applied for by The Staten Island Rapid Transit Railway Company, containing the form of pro-

posed contract for the grant of such franchise or right, be hereby introduced and entered in the minutes of this Board, as follows, to wit: Resolved, That the Board of Estimate and Apportionment hereby grants to The Staten Island Rapid Transit Railway Company the franchise or right fully set out and described in the following form of proposed contract for the grant thereof, embodying all of the terms and conditions, including the provisions as to rates, fares and charges upon and subject to the terms and conditions in said proposed form of contract contained, and that the Mayor of The City of New York be and he hereby is authorized to execute and deliver such contract in the name and on behalf of The City of New York, as follows, to wit:

PROPOSED FORM OF CONTRACT.

This Contract, made and executed in duplicate this day of September, 1917, by and between THE CITY OF NEW YORK (hereinafter called the City), party of the first part, by the Mayor of said City, acting for and in the name of said City, under and in pursuance of the authority of the Board of Estimate and Apportionment of said City (hereinafter called the Board), and THE STATEN ISLAND RAPID TRANSIT RAILWAY COMPANY (hereinafter called the Company), party of the second part, WITNESSETH:

In consideration of the mutual covenants and agreements herein contained, the parties hereto do hereby covenant and agree as follows: SECTION 1. The City hereby grants to the Company, subject to the conditions and provisions hereinafter set forth, the right and privilege to construct, maintain and operate, five (5) standard gauge railroad tracks over and across Western Avenue in the Third Ward, Borough of Richmond, the center line of the northerly four of said five tracks to be approximately one thousand five hundred and thirty (1,530) feet northerly from the center line of Washington Avenue; said five tracks to connect the terminal yard of the Company located on either side of Western Avenue.

All as shown on a map entitled: "Map showing proposed tracks across Western Ave., the Third Ward, Borough of Richmond, City of New York to accompany the petition of April 25th, 1917—The Staten Island Rapid Transit Ry. Co. to the Board of Estimate and Apportionment."

Signed by H. Averell, General Manager, and Wm. B. Redgrave, District Engineer; which map is attached to and made a part of this contract.

SECTION 2. The grant of this right and privilege is subject to the following conditions, which shall be complied with by the Company: First—The said right and privilege to construct, maintain and operate said railroad tracks shall be held and enjoyed by the Company from the date on which this contract is signed by the Mayor to and until October 28, 1934, with the privilege of renewal of said contract for the further period of twenty-five (25) years, upon a fair revaluation of such right and privilege.

If the Company shall determine to exercise its privilege of renewal it shall make application to the Board at any time not earlier than two (2) years and not later than one (1) year before the expiration of the original term of this contract. The time within which such application for renewal must be made is of the essence of this contract, and a failure of the Company to present its application within the time fixed shall be considered as an election on the part of the Company not to take advantage of the renewal privilege and as a relinquishment of its right to such renewal, in which event the franchise shall terminate on the last day of the original term of this contract. The determination of the revaluation shall be sufficient if agreed to in writing by the Company and the Board, but in no case shall the annual rate of compensation to the City be fixed at a less amount than the sum required to be paid during the last year prior to the termination of the original term of this contract.

If the Company and the Board shall not reach such agreement on or before the day nine (9) months before the expiration of the original term of this contract, then the parties hereby agree that the annual rate for the renewal term shall be determined by three disinterested persons selected in the following manner:

One disinterested person shall be chosen by the Board; one disinterested person shall be chosen by the Company; these two shall choose a third disinterested person, and the three so chosen shall act as appraisers and shall make the revaluation aforesaid. Such appraisers shall be chosen at least six (6) months prior to the expiration of the original term of this contract, and their report shall be filed with the Board within three (3) months after they are chosen. They shall act as appraisers and not as arbitrators. They may base their judgment upon their own experience and upon such information as they may obtain by inquiries and investigation, without the presence of either party. They shall have the right to examine any of the books of the Company and its officers under oath. The valuation so ascertained and agreed to by any two of such appraisers shall be conclusive upon both parties, but no annual sum shall in any event be less than the sum required to be paid for the last year of the original term of this contract. If in any case the annual rate shall not be fixed prior to the termination of the original term of this contract, then the Company shall pay the annual rate theretofore prevailing until the new rate shall be determined, and shall then make up to the City the amount of any excess of the annual rate then determined over the previous annual rate. The entire expense of such appraisal shall be borne jointly by the City and the Company, each paying one-half thereof.

Second—The Company shall pay to the City for this right and privilege during the original term of this contract, expiring October 28, 1934, the following sums of money:

(a) The sum of one thousand dollars (\$1000) in cash within three (3) months after the date on which this contract is signed by the Mayor and before anything is done in exercise of the privilege hereby granted.

(b) From the date when the annual charges commence as hereinafter provided until October 28, 1924, the annual sum of five hundred dollars (\$500).

During the succeeding term of five (5) years, the annual sum of seven hundred and fifty dollars (\$750).

During the last term of five (5) years the annual sum of one thousand dollars (\$1000).

The annual charges shall commence on the date upon which the Company obtains the permission and approval of the Public Service Commission as required by Section 53 of the Public Service Commissions Law. The Company hereby agrees to file its application with the Public Service Commission for such permission and approval within ten (10) days from the date upon which this contract is signed by the Mayor.

The annual charges as above shall be paid into the treasury of the City on November 1 of each year, and shall be for the amount due to September 30 next preceding; provided that the first annual payment shall be only for that proportion of the first annual charge as the time between the date when the annual charges commence as hereinafter provided and September 30 following shall bear to the whole of one year.

Any and all payments to be made by the terms of this contract to the City by the Company, shall not be considered in any manner in the nature of a tax, but such payments shall be

made in addition to any and all taxes of whatsoever kind or description, now or hereafter required to be paid by any ordinance of the City, or resolution of the Board, or any law of the State of New York.

Third—The annual charges or payments herein provided for shall continue throughout the whole term of this contract, notwithstanding any clause in any statute or in the charter of any railroad or railway company providing for payment for railroad or railway rights or franchises at a different rate.

Fourth—The rights and privileges hereby granted shall not be assigned or transferred, either in whole or in part, whether by consolidation, merger, reorganization or otherwise, or leased or sublet in any manner, either in whole or in part, without the consent of the City, acting by the Board, evidenced by an instrument under seal, anything herein contained to the contrary thereof in any wise notwithstanding, and the granting, giving or waiving of any one or more of such consents shall not render unnecessary any subsequent consent or consents, nor shall the title thereto, or right, interest or property therein pass to or vest in any other person or corporation whatsoever, either by the act of the Company or by operation of law, whether under the provisions of the statutes relating to the consolidation, merger, reorganization of corporations or otherwise, unless, in addition to obtaining the above consent of the Board, the proposed successor in title to the rights of the Company shall file with the Board an instrument under seal, agreeing to assume and be bound by each and all of the terms and conditions of this contract and agreeing to waive any more favorable conditions created by its charter or any statute relating to the consolidation, merger or reorganization of corporations or otherwise. The filing of such agreement shall constitute a condition precedent to the passing to or vesting in such proposed successor in title to the rights of the Company of the rights and privileges hereby granted, or of any portion thereof, or of any right, interest or property therein. In case of the failure of such proposed successor to file such agreement within sixty (60) days after the date on which such succession in title is to take effect, the right and privilege hereby granted may be forfeited, or the consent of the City provided for herein may be revoked by resolution of the Board.

Fifth—Upon the termination of the original term of this contract, or if the same be renewed, then at the termination of the said renewal term, or upon the termination of the franchise or right and privilege hereby granted for any cause, or upon the dissolution of the Company before such termination, the tracks and other property of the Company constructed or existing pursuant to this contract within the streets shall become the property of the City without cost, and the same may be used or disposed of by the City for any purpose whatsoever, or the same may be leased to any company or individual.

If, however, at any time preceding the date upon which this contract shall terminate the Board shall so order by resolution and give notice to the Company, the Company shall, upon the termination of this contract, remove any and all of its tracks and other property constructed or existing pursuant to this contract and the said streets shall be restored to their original condition at the sole cost and expense of the Company.

Sixth—The Company shall commence and complete the construction of the tracks and appurtenances herein authorized within three (3) years from the date upon which this contract is signed by the Mayor, and determine this right and privilege shall cease and terminate.

Seventh—The tracks hereby authorized shall be constructed and maintained across Western Avenue upon a bridge or viaduct. The Company shall pay the entire cost of the construction and maintenance of such tracks and bridge or viaduct and in addition shall pay the following:

(a) The cost of the protection of all surface and subsurface structures which shall be in any way disturbed by the construction, reconstruction, repair or removal of such tracks, and the bridge or viaduct.

(b) All changes in sewer or other subsurface structures made necessary by the construction, reconstruction, repair or removal of the said tracks and the bridge or viaduct including the laying or relaying of pipes, conduits, sewers or other structures.

(c) The replacing or restoring the pavement in said street which may be disturbed during the construction, reconstruction, repair or removal of the tracks, and the bridge or viaduct.

(d) The inspection of all work during the construction, reconstruction, repair or removal of the tracks, and the bridge or viaduct, as herein provided, which may be required by the President of the Borough of Richmond and the Commissioner of Water Supply, Gas and Electricity.

Eighth—Before the work of construction, reconstruction, repair or removal shall be begun the Company shall obtain permits to do the work from the President of the Borough of Richmond and from the Commissioner of Water Supply, Gas and Electricity. The Company shall perform all the duties which may be imposed upon it by these officials, as conditions of such permits, provided such conditions are not inconsistent with the provisions of this contract. The Company shall submit to these officials working plans, which shall include and show in detail the method of construction, reconstruction, repair or removal of said railroad tracks and the bridge or viaduct, and the mode of protection of or changes in all subsurface structures required by such construction, reconstruction, repair or removal.

Ninth—The bridge or viaduct to be constructed under this contract shall, subject to the approval of the President of the Borough of Richmond, be constructed in a single span from house-line to house-line, and there shall not be any supporting columns erected in the street. Such bridge or viaduct shall have a vertical clearance of not less than sixteen (16) feet above the surface of said street at the center line thereof and shall have drip-pans placed under the same for the entire width of the street. The said tracks and bridge or viaduct shall be constructed, maintained and operated at the expense of the Company, subject to the supervision, control and inspection of the proper authorities of the City who have jurisdiction over such matters under the Charter of the City or under this contract.

Tenth—Should the grade or lines of Western Avenue be changed at any time during the term of this contract, whether original or renewal, the Company shall at its own cost and expense change or reconstruct the said bridge or viaduct under the supervision of the proper authorities of the city so that there shall be at all times a vertical clearance of not less than sixteen (16) feet above the surface of the street at the center line thereof, and that no portion of the piers or abutments of said bridge or viaduct shall encroach within the lines of said street as changed.

Should Western Avenue be widened, the Company shall make no claim for, nor shall it be entitled, as against the City, to any compensation or damages by reason of the taking of any portion of the piers or abutments of the bridge or viaduct in condemnation proceedings.

Eleventh—Free and uninterrupted access to and passage over Western Avenue shall be maintained at all times, both during construction and thereafter, unless otherwise directed by the

President of the Borough of Richmond, and no cars shall be allowed to stand upon said railroad tracks within the limits of said street.

Twelfth—This right and privilege is granted on the further and express condition that all laws or ordinances now in force, or which may hereafter be adopted, shall be strictly complied with.

Thirteenth—This grant is upon the express condition that the Company, within thirty (30) days after the signing of this contract by the Mayor, and before anything is done in exercise of the rights and privileges hereby granted, shall deposit with the Comptroller of the City the sum of two thousand dollars (\$2,000), either in money or securities to be approved by the Comptroller, which fund shall be security for the performance by the Company of all the terms and conditions of this contract and for its compliance with all the orders of the Board and of the officials of the City acting under the powers herein reserved. From the said fund deductions may be made as hereinafter provided.

(a) Should the Company, within such time after notice as may be herein prescribed, or, where no time is prescribed, within such time as the Board or the proper official of the City may hereafter prescribe, fail to comply with the provisions of this contract or with the orders of the Board or of the officials of the City herein named or referred to, the right and privilege hereby granted may be forfeited by resolution of the Board.

Paving and repairing of the streets. Protecting the City's structures during the construction, reconstruction, repair or removal of the tracks and bridge or viaduct hereby authorized.

Protecting the Company's tracks, appurtenances or other structures during the performance of any public work or as may be required on account of the changing of the lines or grades of the streets.

Or with any other provision of this contract which may affect the repair, protection and maintenance of the streets or of the City's structures within the streets, the City shall have the right to cause the work to be done or the defect remedied and to reimburse itself for the cost of such work, by deducting such cost, with interest from the security fund hereinabove provided for. Such deduction shall be made by the Comptroller upon the direction of the Board.

(b) Should the Company, within ten (10) days after demand has been made upon it, fail to pay to the City the cost of any alterations to the sewerage or drainage systems occasioned by the construction, maintenance or operation of the tracks and bridge or viaduct hereby authorized, or fail to reimburse the City for any damages caused to persons or property which the City shall be compelled to pay by reason of the construction, maintenance or operation of the said tracks and bridge or viaduct, or by reason of any acts or defaults of the Company in connection therewith, the City shall have the right to collect such costs or damages, with interest, by deducting the amount of the same, with interest, from the security fund hereinabove provided for. Such deduction shall be made by the Comptroller upon the direction of the Board.

(c) Should the Company fail to pay to the City the annual charges required to be paid by this contract, within the time fixed for the payment thereof, the City shall have the right to collect the amount of such charges, with interest, by deducting the same from the security fund hereinabove provided for. Such deduction shall be made by the Comptroller without further or other direction.

(d) Should the Company fail to comply with the provisions of this contract, or with the orders of the Board or of the officials of the City herein named or referred to, then the Company may be required to pay to the City, as liquidated damages for each breach or violation, the following sums:

For failure to maintain the tracks and bridge or viaduct in good condition throughout the whole term of this contract, the sum of two hundred and fifty dollars (\$250) for each day during which the default or defect remains.

For failure to comply with any other provision of this contract as to which liquidated damages are not fixed herein, the sum of fifty dollars (\$50) per day for each day during which such failure or default shall continue.

All of such sums may be collected by deducting the same from the security fund hereinabove provided for.

The procedure for the collection of such liquidated damages shall be as follows:

Whenever the Board shall have knowledge of any such breach or violation on the part of the Company, the Board shall give notice to the Company, specifying the nature of such breach or violation and the amount of liquidated damages which it is proposed to collect therefor, and directing its President or other officer to appear before the Board on a certain day, not less than ten (10) days after the service of such notice, to show cause why the Company should not be required to pay such liquidated damages in accordance with the foregoing provisions. If the Company fails to make an appearance or, after a hearing, appears in the judgment of the Board to be in fault, the Board shall forthwith direct the Comptroller to collect such liquidated damages by deducting the amount of the same from the security fund hereinabove provided for.

(e) In case of any deductions from the security fund pursuant to this contract, either for the reimbursement of the City for work done by it or amounts expended by it on behalf of the Company or amounts paid by it to any person by reason of any act or default of the Company, or for the collection by the City of the annual charges herein provided, or of liquidated damages, the Company shall, upon ten (10) days' notice by the Comptroller, deposit with the Comptroller a sum, either in money or securities, sufficient to restore such security fund to its original amount of two thousand dollars (\$2,000), and in default thereof, the right and privilege hereby granted may be forfeited by the City.

(f) Should the right and privilege hereby granted be forfeited pursuant to the provisions of this contract, or should such right and privilege be terminated upon the dissolution of the Company as herein provided, the security fund hereinabove provided for shall be forfeited to the City as liquidated damages for failure of the Company to perform this contract pursuant to the terms hereof.

(g) No action or proceeding or right under the provisions of this subdivision shall affect any other legal rights, remedies or causes of action belonging to the City.

The provisions for the reimbursement of the City for work done by it or amounts expended by it on behalf of the Company, or amounts paid by it to any person by reason of any act or default of the Company, or for the collection by it of the annual charges, or of liquidated damages, are and shall be in addition to the City's right, as herein reserved, to forfeit the right and privilege hereby granted.

FOURTEENTH—In case of any violation or breach or failure to comply with any of the provisions herein contained, or with any orders of the Board or any official of the City acting under the powers herein reserved, the right and privilege hereby granted may be forfeited by resolution of the Board, which said resolution may contain a provision to the effect that the tracks and bridge or viaduct constructed and in use by virtue of this contract shall thereupon become the property of the City without proceedings at law or in equity. Provided, however, that such action by the Board shall not be taken

until the Board shall give notice to the Company to appear before it on a certain day not less than ten (10) days after the date of such notice, to show cause why such resolution declaring this right and privilege forfeited should not be adopted. In case the Company fails to appear, action may be taken by the Board forthwith.

Nothing herein contained shall affect in any way the right of the Company to apply to a court of competent jurisdiction for a review of any action of the Board forfeiting the right and privilege hereby granted.

FIFTEENTH—The Company shall assume all liability for damages to persons or property occasioned by reason of the construction, maintenance and operation of the tracks and bridge or viaduct hereby authorized, and it is a condition of this contract that the City shall assume no liability whatsoever to either persons or property on account of the same, and the Company shall repay to the City any damage which the City shall be compelled to pay by reason of any acts or default of the Company.

SIXTEENTH—The words "notice" or "direction" wherever used in this contract, shall be deemed to mean a written notice or direction. Every such notice or direction to be served upon the Company shall be delivered at such office in the City as shall have been designated by the Company, or if no such office shall have been designated, or if such designation shall have for any reason become inoperative, shall be mailed in the City, postage prepaid, addressed to the Company at the City. Delivery or mailing of such notice or direction as and when above provided shall be equivalent to direct personal notice or direction, and shall be deemed to have been given at the time of delivery or mailing.

SECTION 3. Nothing in this contract contained shall be construed as in any way limiting the present or future jurisdiction of the Public Service Commission under the Laws of the State of New York.

SECTION 4. Nothing in this contract contained shall be deemed to limit in any way the police power now vested in or hereafter to be delegated or granted to the City by the State of New York.

SECTION 5. The Company promises, covenants and agrees to conform to and abide by and perform all the terms, conditions and requirements in this contract fixed and contained.

In WITNESS WHEREOF, the party of the first part, by its Mayor, thereto duly authorized by the Board of Estimate and Apportionment of said City, has caused the corporate name of said City to be hereunto signed and the corporate seal of said City to be hereunto affixed, and the party of the second part, by its officers, thereto duly authorized, has caused its corporate name to be hereunto signed and its corporate seal to be hereunto affixed, the day and year first above written.

THE CITY OF NEW YORK.
By..... Mayor.

(Seal.)
Attest:..... City Clerk.

THE STATEN ISLAND RAPID TRANSIT RAILWAY COMPANY.

By..... Vice-President.

(Seal.)
Attest:..... Secretary.

(Here add acknowledgments.)

Resolved, That the results of the inquiry made by this Board as to the money value of the franchise or right proposed to be granted and the adequacy of the compensation proposed to be paid therefor, and of the terms and conditions, including the provisions as to rates, fares and charges, are as hereinbefore specified and fully set forth and by the foregoing form of proposed contract for the grant of such franchise or right.

Resolved, That these preambles and resolutions, including the said resolution for the grant of a franchise or right applied for by The Staten Island Rapid Transit Railway Company, and the said form of a proposed contract for the grant of such franchise or right, containing said results of such inquiry, after the same shall be entered in the minutes of this Board shall be published for at least fifteen (15) days immediately prior to Friday, September 21, 1917, in the "City Record," together with the following notice, to wit:

NOTICE IS HEREBY GIVEN, that the Board of Estimate and Apportionment before authorizing any contract for the grant of the franchise or right applied for by The Staten Island Rapid Transit Railway Company, and fully set forth and described in the following form of proposed contract for the grant of such franchise or right, and before adopting any resolutions authorizing such contract, will, at a meeting of said Board, to be held in Room 16, City Hall, Borough of Manhattan, City of New York, on Friday, September 21, 1917, at 10:30 o'clock a.m., hold a public hearing thereon, at which citizens shall be entitled to appear and be heard.

Resolved, That a notice of such hearing, stating that copies of the proposed contract and resolution of consent thereto may be obtained by all those interested therein at the Bureau of Franchises, Room 1307, Municipal Building, Centre and Chambers Streets, Borough of Manhattan, shall be published at least twice at the expense of the proposed grantee, during the ten (10) days immediately prior to Friday, September 21, 1917, in the "Brooklyn Times" and "Evening World," the two daily newspapers in which the petition and notice of hearing thereon have been published.

JAMES D. MCGANN, Assistant Secretary,
Room 1307 Municipal Building, Telephone 4560
Worth.
Dated New York, June 29, 1917. 44.21

PUBLIC SERVICE COMMISSION.

Invitation to Contractors.

For the Completion of Construction and Station Finish Work of Parts of the Broadway-Fourth Avenue Rapid Transit Railroad.

SEALED BIDS OR PROPOSALS FOR THE completion of construction and station finish of the Brooklyn and Manhattan Loop and Fourth Avenue Subway, parts of the Broadway-Fourth Avenue Rapid Transit Railroad in the Boroughs of Manhattan and Brooklyn, will be received by the Public Service Commission for the First District (hereinafter called the "Commission") on behalf of The City of New York, at the office of the Commission at No. 120 Broadway, Borough of Manhattan, New York City, until the 1st day of October, 1917, at eleven thirty (11.30) o'clock a.m., at which time and place, or at a later date to be fixed by the Commission, the proposals will be publicly opened.

The points within the City, between which the said construction and station finish work is to be performed, are as follows:

Beginning at a point under the Municipal Building, in the Borough of Manhattan, and extending thence northerly under Centre street to a point near Walker street, where the Railroad divides into two (2) branches, one branch curving northeasterly under Centre street, private property and Walker street to Canal street and extending thence easterly under Canal street to the approach of the Manhattan Bridge; the second branch running from Centre and Walker streets northerly under Centre street to a point at or near Broome street, thence curving northeasterly under Centre street and private property into Kenmare street and extending thence

easterly under Kenmare street and Delancey street to the approach to Williamsburg Bridge.

Also beginning at the Brooklyn approach of the Manhattan Bridge, in the Borough of Brooklyn, and extending thence southerly under Flatbush Avenue Extension, Fulton street, Ashland place, Flatbush avenue and Fourth avenue to a point about three hundred and ten (310) feet south of the center line of 89th street.

The Contractor must complete all work within six (6) months from the delivery of the contract, except as otherwise provided in the form of contract.

A fuller description of the work and other requirements, provisions and specifications are given in the Information for Contractors and in the forms of contract, bond and Contractor's Proposal, and in the contract drawings, which are to be deemed a part of this invitation, and copies of which may be inspected and purchased at said office of the Commission.

The receipt of bids will be subject to the requirements specified in said Information for Contractors.

New York, September 10, 1917.
PUBLIC SERVICE COMMISSION FOR THE FIRST DISTRICT, by OSCAR S. STRAUS, Chairman.
JAMES B. WALKER, Secretary. \$13.01

For the Station Finish Work for Part of the Culver Rapid Transit Railroad.

SEALED BIDS OR PROPOSALS FOR THE construction of station finish for eleven stations on the Culver Rapid Transit Railroad, and for certain other work at the Bay Parkway station of the Broadway-Fourth Avenue Rapid Transit Railroad, in the Borough of Brooklyn, will be received by the Public Service Commission for the First District, hereinafter called the "Commission", on behalf of The City of New York at the office of the Commission at No. 120 Broadway, Borough of Manhattan, New York City, until the 26th day of September, 1917, at eleven thirty (11.30) o'clock a. m., at which time and place or at a later date to be fixed by the Commission, the proposals will be publicly opened.

The stations for which said station finish is to be provided are eleven (11) stations on that part of the Culver Rapid Transit Railroad beginning at a point in private property near the intersection of Tenth Avenue and 37th Street and extending thence southeasterly parallel with 37th Street and along private property, intersecting Streets, West Street and Cortelyou Road to Gravesend Avenue, thence southerly over and along Gravesend Avenue and Shell Road to a point in Shell Road about five hundred and twenty-five (525) feet south of the intersection of Gravesend Avenue and the southerly line of Avenue X produced.

The Contractor must complete all work within six months from the delivery of the contract, except as otherwise provided in the form of contract.

A fuller description of the work and other requirements, provisions and specifications are given in the Information for Contractors and in the forms of contract, bond and Contractor's Proposal, and in the contract drawings, which are to be deemed a part of this invitation and copies of which may be inspected and purchased at said office of the Commission.

The receipt of bids will be subject to the requirements specified in said Information for Contractors.

New York, September 5, 1917.
PUBLIC SERVICE COMMISSION FOR THE FIRST DISTRICT, by OSCAR S. STRAUS, Chairman.
JAMES B. WALKER, Secretary. \$8.26

Hearing on Form of Contract.

NOTICE IS HEREBY GIVEN THAT A PUBLIC hearing will be held at the office of the Public Service Commission for the First District, 120 Broadway, Borough of Manhattan, New York City, on the 17th day of September, 1917, at 10.30 a. m., on the proposed terms and conditions of a contract or agreement between The City of New York, acting by the Public Service Commission for the First District, New York Consolidated Railroad Company, modifying the contract dated March 19, 1913, heretofore entered into between The City of New York, acting by said Public Service Commission, and said New York Consolidated Railroad Company for additional rapid transit railroads in the following respects:

Providing for a new branch to the railroad described in said contract of March 19, 1913, such branch beginning at or near the intersection of Fulton st. and Ashland pl. in the Borough of Brooklyn, and thence running as a two-track underground railroad to Fulton st. and the other track curving southeasterly under Fulton st., private property and Ashland pl., private property and Lafayette ave. and continuing thence under Lafayette ave. to Fort Greene pl., curving thence southeasterly under Lafayette ave. into Fulton st., and thence continuing as a three-track underground railroad under Fulton st. to a point at or near Cumberland st. and thence continuing partly in open cut, partly on embankment and partly on elevated structure to a point at or near Adelphi st.

Providing for a station upon the railroad described in said contract of March 19, 1913, in Wiloughby st. at or near Lawrence st., in the Borough of Brooklyn, and for a station upon said railroad on the Brooklyn approach of the Williamsburg Bridge.

Providing for the reconstruction and relocation of the present Bridge Street station of the Myrtle Avenue Line in the Borough of Brooklyn.

Copies of said contract or agreement may be obtained at said office of said Public Service Commission for One Dollar (\$1) each.

New York, Aug. 20, 1917.
PUBLIC SERVICE COMMISSION FOR THE FIRST DISTRICT, by OSCAR S. STRAUS, Chairman.
JAMES B. WALKER, Secretary. \$1.17

Hearing on Form of Certificate.

NOTICE IS HEREBY GIVEN THAT A PUBLIC hearing will be held at the office of the Public Service Commission for the First District, 120 Broadway, Borough of Manhattan, New York City, on the 17th day of September, 1917, at 10.30 a. m., on the proposed terms and conditions of a certificate from said Public Service Commission to New York Consolidated Railroad Company and New York Municipal Railway Corporation providing as follows:

Authorizing said New York Consolidated Railroad Company to relocate the portion of the Fulton Street Line as at present located in Fulton st., between the east building line of Boerum pl. and York st. and the portion of the Myrtle Avenue Line in Adams st. north of the southerly side of Myrtle ave., in the Borough of Brooklyn, the route of such relocated railroad to be as follows:

Beginning at a point in Fulton st., in the Borough of Brooklyn, at or near York st. where a connection can conveniently be made with the existing structure in Fulton st. west of York st. and thence extending over and along Fulton st. to York st.; and thence over and along York st. to Adams st.; and thence over and along Adams st. to a

point at or near Myrtle ave. (where a connection can conveniently be made with the existing Myrtle Avenue Line); and thence over and along Adams st. to Fulton st. and over and along Fulton st. to a point at or near the east building line of Boerum pl., where a connection can conveniently be made to the existing Fulton Street Line.

Modifying the certificate dated March 19, 1913, issued by said Public Service Commission to said New York Municipal Railway Corporation for additional tracks so as to provide for the construction of a relocated additional track commencing at a point of connection in Adams st. about midway between Concord st. and Tillary st. in the Borough of Brooklyn and extending thence upon, over and along Adams st. to Fulton st., and thence along Fulton st. to a point at or near the east building line of Boerum pl., in lieu of the construction of an additional track upon the portion of the Fulton Street Line as now existing west of the east building line of Boerum pl.

Copies of said form of certificate may be obtained at said office of said Public Service Commission for One Dollar (\$1) each.

New York, Aug. 20, 1917.
PUBLIC SERVICE COMMISSION FOR THE FIRST DISTRICT, by OSCAR S. STRAUS, Chairman.
JAMES B. WALKER, Secretary. \$1.17

BOROUGH OF MANHATTAN.

BUREAU OF BUILDINGS.

Bulletin No. 19—Rules Governing the Issuance of Permits for the Installation or Alteration of Plumbing Work.

ON AND AFTER OCT. 1, 1917, permits for the installation or alteration of plumbing work will be issued to master or employing plumbers only.

Architects, owners or agents may file applications for the installation or alteration of plumbing work as heretofore, but must certify as soon as possible to the Superintendent of Buildings the master or employing plumber who will be in charge of the work and the latter, upon personally appearing at the office of the Bureau of Buildings and signing the required affidavit will receive the necessary permit for the said installation or alteration of plumbing work.

In order that the architect, owner or agent may have a copy of the approved application, such application can be filed in quadruplicate. The copy that is issued to the architect, owner or agent will not constitute a permit but will merely certify that the application and plans have been examined and found to be in accordance with the Plumbing and Drainage Rules and Regulations of the City of New York.

ALFRED LUDWIG, Superintendent of Buildings.
Dated, Aug. 17, 1917. a20,27,34,10,17,24,61,8,15

Proposals.

SEALED BIDS WILL BE RECEIVED BY the President of the Borough of Manhattan, at Room 2032, Municipal Building, Manhattan, until 2 p. m., on

MONDAY, SEPTEMBER 17, 1917,
NO. 1. FOR CONSTRUCTING A MASONRY STAIRWAY AT W. 138TH ST. AND RIVERSIDE DRIVE.

The Engineer's estimate of amount of work to be done is as follows:

- Item 1. 40 cubic yards earth excavation.
- Item 2. 20 cubic yards rock excavation.
- Item 3. 35 cubic yards concrete.
- Item 4. 20 cubic yards granite ashlar.
- Item 5. 130 linear feet granite steps.
- Item 6. 45 square feet granite platform landings.

- Item 7. 37 linear feet granite handrail.
- Item 8. 47 cubic feet granite balustrade.
- Item 9. 36 linear feet granite stair stringer.
- Item 10. 35 cubic feet granite newel posts.
- Item 11. 195 square feet concrete sidewalk.
- Item 12. 68 linear feet bronze handrail.
- Item 13. 1 bronze lamp standard.
- Item 14. 1 electric lighting system.

The time allowed for the full completion of the work shall be sixty (60) consecutive working days.

The amount of security required will be \$1,000 and the amount of deposit accompanying the bid shall be 5 per cent. of the amount of security.

The bidder must deposit with the Borough President at or before the time of making his bid samples and affidavit, or the letter in regard to samples and affidavit, as required by the specifications.

NO. 2. FOR REGULATING AND REPAVING WITH SHEET ASPHALT PAVEMENT ON A CONCRETE FOUNDATION THE ROADWAY OF W. 123RD ST. FROM MORRIS AVENUE TO AMSTERDAM AVE. TOGETHER WITH ALL WORK INCIDENTAL THERETO.

The Engineer's estimate of amount of work to be done is as follows:

- Item 1. 3 new sewer manhole heads and covers.
- Item 2. 1 new sewer manhole cover.
- Item 3. 1 new sewer manhole ring.
- Item 4. 1 new water manhole head and cover.

- Item 5. 800 linear feet new 5-inch bluestone curb.
- Item 6. 800 linear feet old curb.
- Item 7. 10 square feet concrete sidewalk.

Class A.

- Item 12. 10 linear feet new granite header.
- Item 13. 10 linear feet temporary header.
- Item 14. 3 cubic yards brick masonry.
- Item 15. 530 cubic yards concrete.
- Item 17. 2,670 square yards sheet asphalt pavement, and keeping the pavement in repair for 5 years from date of completion.

Item 18. 10 square yards sheet asphalt pavement in approaches.

The time allowed for the full completion of the work herein described will be twenty (20) working days.

The amount of security required will be \$2,500 and the amount of deposit accompanying the bid will be 5 per cent. of the amount of security required.

The bidder must deposit with the Borough President at or before the time of making his bid samples and affidavit, or the letter in regard to samples and affidavit, as required by the specifications.

The bidder will state the price of each item or article contained in the specifications or schedules herein contained or hereto annexed, per foot, yard or other unit of measure or article, by which the bid will be tested. Each contract, if awarded, will be awarded for the whole work at a lump sum.

Blank forms may be had and the plans and drawings may be seen at the office of the Commissioner of Public Works, Bureau of Highways, Room 2124, Municipal Building, Manhattan.

MARCUS M. MARKS, President.
Dated, Sept. 4, 1917. \$4.17

See General Instructions to Bidders on last page, last column, of the "City Record."

SEALED BIDS WILL BE RECEIVED BY the President of the Borough of Manhattan, at Room 2032, Municipal Building, Manhattan, until 2 p. m., on

MONDAY, SEPTEMBER 17, 1917,
NO. 1. FOR THE CONSTRUCTION OF RECEIVING BASINS, INLETS AND RE- MODELED BASINS ON SEVENTH AVENUE EXTENSION FROM LEROY ST. TO GREENWICH AVE. TOGETHER WITH ALL WORK INCIDENTAL THERETO. (CHARGEABLE TO C. F. M.—25, PAVING, ETC., OF 7TH AVE. AND VARICK ST. FROM LEONARD ST. TO GREENWICH AVE.)

The engineer's estimate of the quantity and quality of the material, and the nature and extent as near as possible of the work required, is as follows:

- Item 1—12 receiving basins (Type "A"), complete.
- Item 2—16 receiving basins (Type "G"), complete.
- Item 3—3 settling basins (as shown on plan), complete.

- Item 4—7 receiving basins altered (Method "A" or "C"), complete.
- Item 5—22 inlets (Type "A," "B" or "C"), complete.
- Item 6—3 shallow inlets (Type "A" or "C"), complete.

- Item 7—1,013 linear feet of 12-inch basin connection, complete.
- Item 8—2 manholes, complete.
- Item 9—1 cubic yard of rock (Class "A"), excavated and removed.
- Item 10—1 cubic yard of rock (Class "B"), excavated and removed.
- Item 11—2 cubic yards of concrete (Class "A").
- Item 12—2 cubic yards of brick masonry.
- Item 13—10 cubic yards of extra earth excavation.
- Item 14—100 pounds of miscellaneous structural iron or steel in place.
- Item 15—150 square feet of concrete sidewalk pavement laid.
- Item 16—3,750 square feet of flagstone sidewalk pavement redressed and relaid.
- Item 17—250 square feet of flagstone sidewalk pavement furnished and laid.
- Item 18—380 linear feet of curb (Class "C"), set in concrete.
- Item 19—250 linear feet of curb (Class "D"), set in concrete.
- Item 20—83 linear feet of curb reset in concrete.
- Item 21—216 square yards of restoration of permanent roadway pavement, all kinds.
- Item 22—3,000 feet B. M. of timber and plank for bracing and sheeting.

The time allowed for constructing and completing the receiving basins and inlets, and remodeling the basins, will be fifty (50) consecutive working days.

The amount of security required will be Six Thousand Dollars (\$6,000), and the amount of deposit accompanying the bid shall be five per cent. (5%) of the amount of security.

NO. 2. FOR THE CONSTRUCTION OF RECEIVING BASINS AND APPURTENANCES ADJACENT TO THE NORTHWEST CORNER OF 7TH AVE. AND 34TH ST. TOGETHER WITH ALL WORK INCIDENTAL THERETO.

The engineer's estimate of the quantity and quality of the material, and the nature and extent as near as possible of the work required, is as follows:

- Item 1—7 linear feet of gutter drain, complete.
- Item 2—1 receiving basin (as shown on plan), complete.
- Item 3—1 shallow manhole, complete.
- Item 4—100 pounds miscellaneous structural iron and steel in place.
- Item 5—28 linear feet of 8-inch cast iron basin connection, complete.
- Item 6—71 linear feet of 12-inch basin connection, complete (in open cut).
- Item 7—17 linear feet of 12-inch basin connection (in tunnel section), complete.
- Item 8—10 cubic yards of rock (Class "A"), excavated and removed.
- Item 9—3 cubic yards of rock (Class "B"), excavated and removed.
- Item 10—1 cubic yard of concrete (Class "A").
- Item 11—1 cubic yards of brick masonry.
- Item 12—3 cubic yards of extra earth excavation.
- Item 13—6 linear feet of curb reset in concrete.
- Item 14—70 square yards of restoration of permanent roadway pavement, all kinds.
- Item 15—1,000 feet B. M. of timber and plank for bracing and sheeting.
- Item 16—100 square yards of restoration of permanent roadway pavement, all kinds.
- Item 17—1,000 feet B. M. of timber and plank for bracing and sheeting.
- Item 18—100 square yards of restoration of permanent roadway pavement, all kinds.
- Item 19—1,000 feet B. M. of timber and plank for bracing and sheeting.
- Item 20—100 square yards of restoration of permanent roadway pavement, all kinds.
- Item 21—1,000 feet B. M. of timber and plank for bracing and sheeting.
- Item 22—1,000 feet B. M. of timber and plank for bracing and sheeting.
- Item 23—1,000 feet B. M. of timber and plank for bracing and sheeting.
- Item 24—1,000 feet B. M. of timber and plank for bracing and sheeting.
- Item 25—1,000 feet B. M. of timber and plank for bracing and sheeting.
- Item 26—1,000 feet B. M. of timber and plank for bracing and sheeting.
- Item 27—1,000 feet B. M. of timber and plank for bracing and sheeting.
- Item 28—1,000 feet B. M. of timber and plank for bracing and sheeting.
- Item 29—1,000 feet B. M. of timber and plank for bracing and sheeting.
- Item 30—1,000 feet B. M. of timber and plank for bracing and sheeting.
- Item 31—1,000 feet B. M. of timber and plank for bracing and sheeting.
- Item 32—1,000 feet B. M. of timber and plank for bracing and sheeting.
- Item 33—1,000 feet B. M. of timber and plank for bracing and sheeting.
- Item 34—1,000 feet B. M. of timber and plank for bracing and sheeting.
- Item 35—1,000 feet B. M. of timber and plank for bracing and sheeting.
- Item 36—1,000 feet B. M. of timber and plank for bracing and sheeting.
- Item 37—1,000 feet B. M. of timber and plank for bracing and sheeting.
- Item 38—1,000 feet B. M. of timber and plank for bracing and sheeting.
- Item 39—1,000 feet B. M. of timber and plank for bracing and sheeting.
- Item 40—1,000 feet B. M. of timber and plank for bracing and sheeting.
- Item 41—1,000 feet B. M. of timber and plank for bracing and sheeting.
- Item 42—1,000 feet B. M. of timber and plank for bracing and sheeting.
- Item 43—1,000 feet B. M. of timber and plank for bracing and sheeting.
- Item 44—1,000 feet B. M. of timber and plank for bracing and sheeting.
- Item 45—1,000 feet B. M. of timber and plank for bracing and sheeting.
- Item 46—1,000 feet B. M. of timber and plank for bracing and sheeting.
- Item 47—1,000 feet B. M. of timber and plank for bracing and sheeting.
- Item 48—1,000 feet B. M. of timber and plank for bracing and sheeting.
- Item 49—1,000 feet B. M. of timber and plank for bracing and sheeting.
- Item 50—1,000 feet B. M. of timber and plank for bracing and sheeting.
- Item 51—1,000 feet B. M. of timber and plank for bracing and sheeting.
- Item 52—1,000 feet B. M. of timber and plank for bracing and sheeting.
- Item 53—1,000 feet B. M. of timber and plank for bracing and sheeting.
- Item 54—1,000 feet B. M. of timber and plank for bracing and sheeting.
- Item 55—1,000 feet B. M. of timber and plank for bracing and sheeting.
- Item 56—1,000 feet B. M. of timber and plank for bracing and sheeting.
- Item 57—1,000 feet B. M. of timber and plank for bracing and sheeting.
- Item 58—1,000 feet B. M. of timber and plank for bracing and sheeting.
- Item 59—1,000 feet B. M. of timber and plank for bracing and sheeting.
- Item 60—1,000 feet B. M. of timber and plank for bracing and sheeting.
- Item 61—1,000 feet B. M. of timber and plank for bracing and sheeting.
- Item 62—1,000 feet B. M. of timber and plank for bracing and sheeting.
- Item 63—1,000 feet B. M. of timber and plank for bracing and sheeting.
- Item 64—1,000 feet B. M. of timber and plank for bracing and sheeting.
- Item 65—1,000 feet B. M. of timber and plank for bracing and sheeting.
- Item 66—1,000 feet B. M. of timber and plank for bracing and sheeting.
- Item 67—1,000 feet B. M. of timber and plank for bracing and sheeting.
- Item 68—1,000 feet B. M. of timber and plank for bracing and sheeting.
- Item 69—1,000 feet B. M. of timber and plank for bracing and sheeting.
- Item 70—1,000 feet B. M. of timber and plank for bracing and sheeting.
- Item 71—1,000 feet B. M. of timber and plank for bracing and sheeting.
- Item 72—1,000 feet B. M. of timber and plank for bracing and sheeting.
- Item 73—1,000 feet B. M. of timber and plank for bracing and sheeting.
- Item 74—1,000 feet B. M. of timber and plank for bracing and sheeting.
- Item 75—1,000 feet B. M. of timber and plank for bracing and sheeting.
- Item 76—1,000 feet B. M. of timber and plank for bracing and sheeting.
- Item 77—1,000 feet B. M. of timber and plank for bracing and sheeting.
- Item 78—1,000 feet B. M. of timber and plank for bracing and sheeting.
- Item 79—1,000 feet B. M. of timber and plank for bracing and sheeting.
- Item 80—1,000 feet B. M. of timber and plank for bracing and sheeting.
- Item 81—1,000 feet B. M. of timber and plank for bracing and sheeting.
- Item 82—1,000 feet B. M. of timber and plank for bracing and sheeting.
- Item 83—1,000 feet B. M. of timber and plank for bracing and sheeting.
- Item 84—1,000 feet B. M. of timber and plank for bracing and sheeting.
- Item 85—1,000 feet B. M. of timber and plank for bracing and sheeting.
- Item 86—1,000 feet B. M. of timber and plank for bracing and sheeting.
- Item 87—1,000 feet B. M. of timber and plank for bracing and sheeting.
- Item 88—1,000 feet B. M. of timber and plank for bracing and sheeting.
- Item 89—1,000 feet B. M. of timber and plank for bracing and sheeting.
- Item 90—1,000 feet B. M. of timber and plank for bracing and sheeting.
- Item 91—1,000 feet B. M. of timber and plank for bracing and sheeting.
- Item 92—1,000 feet B. M. of timber and plank for bracing and sheeting.
- Item 93—1,000 feet B. M. of timber and plank for bracing and sheeting.
- Item 94—1,000 feet B. M. of timber and plank for bracing and sheeting.
- Item 95—1,000 feet B. M. of timber and plank for bracing and sheeting.
- Item 96—1,000 feet B. M. of timber and plank for bracing and sheeting.
- Item 97—1,000 feet B. M. of timber and plank for bracing and sheeting.
- Item 98—1,000 feet B. M. of timber and plank for bracing and sheeting.
- Item 99—1,000 feet B. M. of timber and plank for bracing and sheeting.
- Item 100—1,000 feet B. M. of timber and plank for bracing and sheeting.

The time allowed for constructing and completing the receiving basins and inlets, and remodeling the basins, will be fifty (50) consecutive working days.

The amount of security required will be Six Thousand Dollars (\$6,000), and the amount of deposit accompanying the bid shall be five per cent. (5%) of the amount of security.

NO. 3. FOR THE CONSTRUCTION OF RECEIVING BASINS, INLETS AND RE- MODELED BASINS ON VARICK ST. FROM LEONARD ST. TO GREENWICH AVE.

The engineer's estimate of the quantity and quality of the material, and the nature and extent as near as possible of the work required, is as follows:

- Item 1—15 receiving basins (Types "A," "B" or "C"), complete.
- Item 2—36 inlets (Types "A," "B" or "C").
- Item 3—6 inlets (Shallow "A," "B" or "C").
- Item 4—2 shallow receiving basins (as shown on plan), complete.
- Item 5—7 settling basins (as shown on Plan Diagram 1), complete.
- Item 6—7 receiving basins altered and improved (as shown on Plan Diagram 2), complete.
- Item 7—1 settling basin altered and improved (as shown on Plan Diagram 3), complete.
- Item 8—1,030 linear feet of 12-inch basin connection, complete.
- Item 9—12 linear feet of 12-inch cast-iron basin connection (Class "A"), complete.
- Item 10—1 manhole, complete.
- Item 11—3 shallow manholes, complete.
- Item 12—3 linear feet of gutter drain, complete.
- Item 13—100 pounds miscellaneous structural steel in place.
- Item 14—6 cubic yards of rock (Class "A") excavated and removed.
- Item 15—6 cubic yards of rock (Class "B"), excavated and removed.
- Item 16—5 cubic yards of concrete (Class "A").
- Item 17—20 cubic yards of extra earth excavation.
- Item 18—2 cubic yards of brick masonry.
- Item 19—4,225 square feet of concrete sidewalk pavement laid.
- Item 20—200 square feet of granite block sidewalk pavement relaid.
- Item 21—1,100 square feet of flagstone sidewalk pavement redressed and relaid.
- Item 22—250 square feet of flagstone sidewalk pavement furnished and laid.
- Item 23—615 linear feet of granite curb (Class "C") set in concrete, complete.
- Item 24—428 linear feet of granite curb (Class "D") set in concrete, complete.
- Item 25—100 linear feet of curb reset in concrete, complete.
- Item 26—200 linear feet of bridgestone flagging recut and relaid to form curb.
- Item 27—154 square yards permanent roadway pavement (all kinds) restored.
- Item 28—3,000 feet B. M. of timber and plank for bracing and sheeting.

The time allowed for constructing and completing the receiving basins and inlets, and remodeling the basins, will be fifty (50) consecutive working days.

The amount of security required will be Six Thousand Dollars (\$6,000), and the amount of deposit accompanying the bid shall be five per cent. (5%) of the amount of security.

NO. 4. FOR RECONSTRUCTING A SEWER IN 42ND ST., EAST OF 1ST AVE.

The engineer's estimate of the quantity and quality of the material, and the nature and extent as near as possible of the work required, is as follows:

- Item 1—38 linear feet of 6-foot circular brick sewer, complete.
- Item 2—30 cubic yards of concrete, Class "D."
- Item 3—1,000 feet B. M. of timber and plank for bracing and sheeting.
- Item 4—44 square yards of restoration of permanent roadway pavement, all kinds.
- Item 5—1,000 feet B. M. of timber and plank for bracing and sheeting.
- Item 6—1 cubic yard of rock (Class "A"), excavated and removed.
- Item 7—2 cubic yards of brick masonry.
- Item 8—3 cubic yards of extra earth excavation.
- Item 9—64 square yards of restoration of permanent roadway pavement, all kinds.
- Item 10—500 feet B. M. of timber and plank for bracing and sheeting.
- Item 11—100 square yards of restoration of permanent roadway pavement, all kinds.
- Item 12—100 square yards of restoration of permanent roadway pavement, all kinds.
- Item 13—100 square yards of restoration of permanent roadway pavement, all kinds.
- Item 14—100 square yards of restoration of permanent roadway pavement, all kinds.
- Item 15—100 square yards of restoration of permanent roadway pavement, all kinds.
- Item 16—100 square yards of restoration of permanent roadway pavement, all kinds.
- Item 17—100 square yards of restoration of permanent roadway pavement, all kinds.
- Item 18—100 square yards of restoration of permanent roadway pavement, all kinds.
- Item 19—100 square yards of restoration of permanent roadway pavement, all kinds.
- Item 20—100 square yards of restoration of permanent roadway pavement, all kinds.
- Item 21—100 square yards of restoration of permanent roadway pavement, all kinds.
- Item 22—100 square yards of restoration of permanent roadway pavement, all kinds.
- Item 23—100 square yards of restoration of permanent roadway pavement, all kinds.
- Item 24—100 square yards of restoration of permanent roadway pavement, all kinds.
- Item 25—100 square yards of restoration of permanent roadway pavement, all kinds.
- Item 26—100 square yards of restoration of permanent roadway pavement, all kinds.
- Item 27—100 square yards of restoration of permanent roadway pavement, all kinds.
- Item 28—100 square yards of restoration of permanent roadway pavement, all kinds.
- Item 29—100 square yards of restoration of permanent roadway pavement, all kinds.
- Item 30—100 square yards of restoration of permanent roadway pavement, all kinds.
- Item 31—100 square yards of restoration of permanent roadway pavement, all kinds.
- Item 32—100 square yards of restoration of permanent roadway pavement, all kinds.
- Item 33—100 square yards of restoration of permanent roadway pavement, all kinds.
- Item 34—100 square yards of restoration of permanent roadway pavement, all kinds.
- Item 35—100 square yards of restoration of permanent roadway pavement, all kinds.
- Item 36—100 square yards of restoration of permanent roadway pavement, all kinds.
- Item 37—100 square yards of restoration of permanent roadway pavement, all kinds.
- Item 38—100 square yards of restoration of permanent roadway pavement, all kinds.
- Item 39—100 square yards of restoration of permanent roadway pavement, all kinds.
- Item 40—100 square yards of restoration of permanent roadway pavement, all kinds.
- Item 41—100 square yards of restoration of permanent roadway pavement, all kinds.
- Item 42—100 square yards of restoration of permanent roadway pavement, all kinds.
- Item 43—100 square yards of restoration of permanent roadway pavement, all kinds.
- Item 44—100 square yards of restoration of permanent roadway pavement, all kinds.
- Item 45—100 square yards of restoration of permanent roadway pavement, all kinds.
- Item 46—100 square yards of restoration of permanent roadway pavement, all kinds.
- Item 47—100 square yards of restoration of permanent roadway pavement, all kinds.
- Item 48—100 square yards of restoration of permanent roadway pavement, all kinds.
- Item 49—100 square yards of restoration of permanent roadway pavement, all kinds.
- Item 50—100 square yards of restoration of permanent roadway pavement, all kinds.
- Item 51—100 square yards of restoration of permanent roadway pavement, all kinds.
- Item 52—100 square yards of restoration of permanent roadway pavement, all kinds.
- Item 53—100 square yards of restoration of permanent roadway pavement, all kinds.
- Item 54—100 square yards of restoration of permanent roadway pavement, all kinds.
- Item 55—100 square yards of restoration of permanent roadway pavement, all kinds.
- Item 56—100 square yards of restoration of permanent roadway pavement, all kinds.
- Item 57—100 square yards of restoration of permanent roadway pavement, all kinds.
- Item 58—100 square yards of restoration of permanent roadway pavement, all kinds.
- Item 59—100 square yards of restoration of permanent roadway pavement, all kinds.
- Item

ment, at a Special Term thereof, Part I, to be held at the County Court House in the Borough of The Bronx, in The City of New York, on the 28th day of September, 1917, at 10.30 o'clock in the forenoon of that day, or as soon thereafter as Counsel can be heard thereon, for taxation in accordance with the certificate of the Corporation Counsel, and that the said bill of costs, charges and expenses with the certificate of the Corporation Counsel thereto attached, has been deposited in the office of the Clerk of the County of Bronx, there to remain for and during the space of ten days as required by law.

Dated, New York, September 14, 1917.
LAMAR HARDY, Corporation Counsel, Municipal Building, Borough of Manhattan, City of New York. s14.25

SUPREME COURT—SECOND DEPARTMENT.

Filing Final Reports.

In the Matter of the Application of The City of New York, relative to acquiring title, wherever the same has not been heretofore acquired for the same purpose in fee, to the lands, tenements and hereditaments required for the opening and extending of AN FELT STREET, from Borden Avenue to Skillman Avenue, in the First Ward, Borough of Queens, City of New York.

NOTICE IS HEREBY GIVEN THAT THE final reports of the Commissioners of Estimate and of the Commissioner of Assessment in the above entitled matter will be presented for confirmation to the Supreme Court of the State of New York, Second Department, at a Special Term thereof for the hearing of motions, to be held in the Garfield Building, 26 Court Street, in the Borough of Brooklyn, in The City of New York, on the 25th day of September, 1917, at 10 o'clock in the forenoon of that day; and that the said final reports have been deposited in the Office of the Clerk of the County of Queens, there to remain for and during the space of five days, as required by law.

Dated, New York, Sept. 17, 1917.
EUGENE N. L. YOUNG, JOHN H. FOX, ROBERT WILSON, Commissioners of Estimate; EUGENE N. L. YOUNG, Commissioner of Assessment.
WALTER C. SHEPPARD, Clerk. s17.21

In the Matter of the Application of The City of New York, relative to acquiring title, wherever the same has not been heretofore acquired for the same purpose to a perpetual easement in the lands, tenements and hereditaments required for the purpose of constructing and maintaining a sewer outlet at the foot of NORTH 12TH STREET, as shown on a map adopted by the Board of Estimate and Apportionment on May 16, 1912, and also shown on an amended map bearing date of January 22, 1915, and adopted by the Board of Estimate and Apportionment on April 16, 1915, in the 14th Ward, Borough of Brooklyn, The City of New York.

NOTICE IS HEREBY GIVEN THAT THE final report of the Commissioners of Estimate in the above entitled matter will be presented for confirmation to the Supreme Court of the State of New York, Second Department, at a Special Term thereof to be held in the Garfield Building, No. 26 Court Street, in the Borough of Brooklyn, City of New York, on the 24th day of September, 1917, at 10 o'clock in the forenoon of that day; and that the said final report has been deposited in the office of the Clerk of the County of Kings, there to remain for and during the space of five days, as required by law.

Dated, New York, September 17, 1917.
FRANCIS X. CARMODY, OTTO F. STOUSE, JOHN T. McGOVERN, Commissioners of Estimate.
ANDREW C. TROY, Clerk. s17.21

Application for Appointment of Commissioners.

In the Matter of the Application of The City of New York, relative to acquiring title, wherever the same has not been heretofore acquired for the same purpose in fee, to the real property required for the opening and extending of FIRTH AVENUE, from Grand Street to Juniper Avenue, subject to the easements of the New York Connecting Railroad Company, in the Second Ward, Borough of Queens, City of New York.

NOTICE IS HEREBY GIVEN THAT AN Application will be made to the Supreme Court of the State of New York, Second Judicial District, at a Special Term of said Court, held for the hearing of motions, Part I, at the County Court-house, in the County of Kings, in the Borough of Brooklyn, in The City of New York, on the 26th day of September, 1917, at the opening of the Court on that day, or as soon thereafter as counsel can be heard thereon, for the appointment of Commissioners of Estimate and a Commissioner of Assessment in the above-entitled matter.

The nature and extent of the improvement hereby intended is the acquisition of title by The City of New York, in fee, for the use of the public to the real property required for the opening and extending of Firth Avenue, from Grand Street to Juniper Avenue, subject to the easements of the New York Connecting Railroad Company, in the Second Ward, Borough of Queens, City of New York. The real property, title to which is proposed to be acquired, is more particularly bounded and described as follows, to wit:

Parcel "A."
Beginning at a point formed by the intersection of the easterly line of Firth Avenue with the northerly line of Caldwell Avenue; running thence southerly 749.86 feet along the easterly line of Firth Avenue to the northerly line of Jansen Avenue; thence southerly, deflecting to the right 0° 25' 17" for 60.00 feet along the east-

erly line of Firth Avenue to the southerly line of Jansen Avenue; thence southerly, deflecting to the left 0° 23' 29" for 1,834.78 feet along the easterly line of Firth Avenue to the boundary line of a parcel of land ceded to the City of New York May 28, 1912; thence westerly, deflecting to the right 90° along the boundary line of said parcel of land for 37.50 feet to the center line of Firth Avenue; thence southerly, deflecting to the left 90° for 100 feet along the boundary line of said parcel of land and the center line of Firth Avenue; thence easterly, deflecting to the left 90° for 37.50 feet along the boundary line of said parcel of land to the easterly line of Firth Avenue; thence southerly, deflecting to the right 90° for 39.70 feet along the easterly line of Firth Avenue to a parcel of land ceded to the City of New York Sept. 13, 1913; thence westerly, deflecting to the right 90° along the boundary line of said parcel of land for 37.50 feet to the center line of Firth Avenue; thence southerly, deflecting to the left 90° along the center line of Firth Avenue, the boundary line of said parcel of land 170.20 feet; thence westerly, deflecting to the right 90° 37.50 feet to the westerly line of Firth Avenue; thence northerly, deflecting to the right 90°, 2,144.68 feet along the westerly line of Firth Avenue to the southerly line of Jansen Avenue; thence northerly, deflecting to the right 0° 23' 50", 30.00 feet along the westerly line of Firth Avenue to the center line of Jansen Avenue; thence easterly, deflecting to the right 89° 36' 10", 37.71 feet along the center line of Jansen Avenue to the center line of Firth Avenue; thence northerly, deflecting to the left 90° 01' 48", 779.87 feet along the center line of Firth Avenue to the northerly line of Caldwell Avenue and the southerly boundary line of a parcel of land ceded to the City of New York Feb. 3, 1914; thence easterly for 37.50 feet along the northerly line of Caldwell Avenue and along the boundary line of said parcel of land 37.50 feet to the easterly line of Firth Avenue, the point or place of beginning.

Parcel "B."
Beginning at a point formed by the intersection of the easterly line of Firth Avenue with the easterly line of Juniper Avenue; running thence northerly for 181.74 feet along the easterly line of Juniper Avenue to the easterly line of Juniper Avenue, as laid out north of Firth Avenue; thence southerly, deflecting to the right 0° 23' 39" for 40.00 feet along the easterly line of Juniper Avenue to the westerly line of Firth Avenue; thence northerly, deflecting to the left 112° 21' 12" for 303.42 feet along the westerly line of Firth Avenue; thence northerly, deflecting to the left on the arc of a circle, the radius of which is 131.37 feet, for 136.30 feet along the westerly line of Firth Avenue; thence southerly on a tangent to the last mentioned course and along the westerly boundary line of a parcel of land ceded to the City of New York Sept. 13, 1913, 20.42 feet; thence easterly, deflecting to the left 90°, and along the southerly boundary line of said parcel of land 37.50 feet to the prolongation of the center line of Firth Avenue, as the same is laid down at the intersection of Marion Avenue; thence northerly, deflecting to the left 90°, and continuing along the boundary line of said parcel of land 17.70 feet along said prolongation of the center line of Firth Avenue; thence easterly, deflecting to the right 90°, 37.47 feet along the southerly boundary line of said parcel of land to the easterly line of Firth Avenue; thence southerly on the arc of a circle, the radius of which is 206.37 feet and the tangent to which deflects to the right 90° 45' 19" from the last mentioned course for 211.39 feet along the easterly line of Firth Avenue; thence southerly on a tangent to the last mentioned course for 431.34 feet along the easterly line of Firth Avenue to the easterly line of Juniper Avenue, the point or place of beginning.

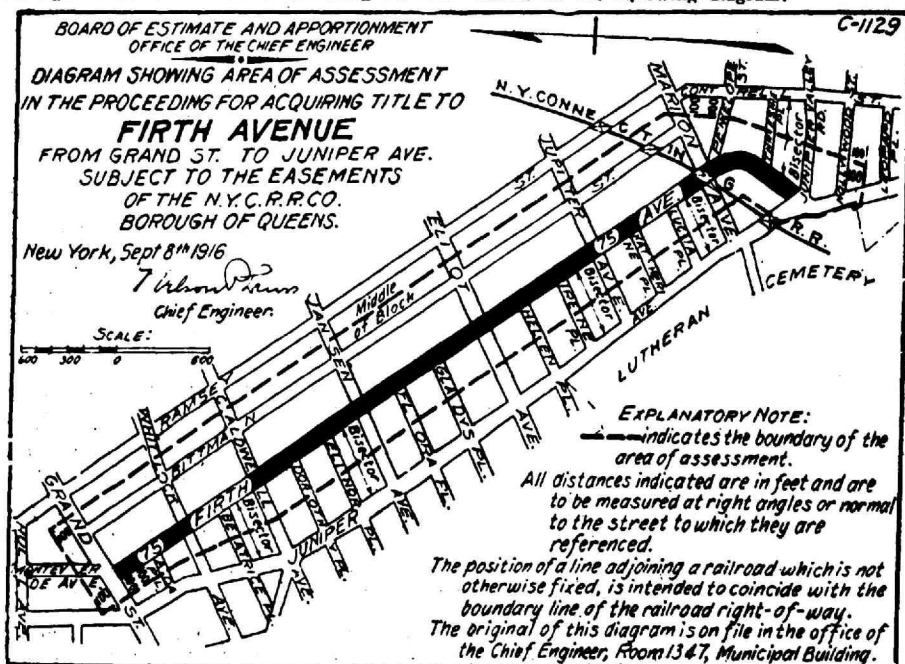
The property affected by the above proceeding is located in Blocks Nos. 2024, 2027, 2028, 2034, 2035, 2036, 2037, 2038, 2040 to 2042, inclusive, 2796, 2844, 2845, 2909 and 2910 of the land map of The City of New York, Borough of Queens. Firth Avenue, extending from Grand Street to Juniper Avenue, in the 2nd Ward, Borough of Queens, City of New York, is laid down upon the following sections of Final Maps of the Borough of Queens:

Section No. 17—Adopted by Board of Estimate and Apportionment, June 26, 1908; approved by Mayor, Aug. 5, 1908; filed at Queens Borough President's Office, Sept. 11, 1908; filed at Queens County Clerk's Office, Aug. 14, 1908; filed at Corporation Counsel's Office, Aug. 19, 1908.

Section No. 28—Adopted by Board of Estimate and Apportionment, Jan. 15, 1909; approved by Mayor, Jan. 21, 1909; filed at Queens Borough President's Office, Aug. 13, 1909; filed at Queens County Clerk's Office, Aug. 10, 1909; filed at Corporation Counsel's Office, Aug. 9, 1909.

—as amended by a map of the territory bounded by Grand Street, Ramsey Street, Whitlock Avenue, Mazza Street, etc., approved by the Board of Estimate and Apportionment May 15, 1913, by the Mayor May 27, 1913, copies of which were filed at the office of the County Clerk of Queens County at Jamaica July 11, 1913, at the office of the President of the Borough of Queens July 11, 1913, and at the office of the Corporation Counsel of The City of New York July 10, 1913, and, by map of the territory bounded by the New York Connecting Railroad, Juniper Avenue, Katharine Place, Firth Avenue, etc., approved by the Board of Estimate and Apportionment April 28, 1916, by the Mayor May 22, 1916, copies of which were filed at the office of the County Clerk of Queens County at Jamaica Sept. 25, 1916, at the office of the President of the Borough of Queens Sept. 26, 1916, and at the office of the Corporation Counsel of the City of New York Sept. 25, 1916.

The Board of Estimate and Apportionment, by a resolution adopted on the 13th day of October, 1916, determined that the whole cost and expense of this proceeding shall be assessed upon the property deemed to be benefited thereby, and that the area of assessment for benefit in this proceeding be fixed and determined to be as shown on the following diagram:



Dated, New York, September 14, 1917.
LAMAR HARDY, Corporation Counsel, Municipal Building, Borough of Manhattan, City of New York. s14.25

Application to Court to Condemn Property.

In the Matter of the Application of The City of New York, relative to acquiring title, wherever the same has not been heretofore acquired for the same purpose in fee, to the real property required for the opening and extending of 76TH STREET (Emerald Street), from Atlantic Avenue to Conduit Avenue, and PITKIN AVENUE, from the Brooklyn Borough Line to Sutter Avenue, in the Fourth Ward, Borough of Queens, City of New York.

NOTICE IS HEREBY GIVEN THAT AN Application will be made to the Supreme Court of the State of New York, Second Judicial District, at a Special Term of said Court, held at Trial Term, Part I, in and for the County of Queens, at the County Court-house, in the Borough of Queens, in The City of New York, on the 25th day of September, 1917, at the opening of the Court on that day, or as soon thereafter as counsel can be heard thereon, to have the compensation which should justly be made to the respective owners of the real property proposed to be acquired for such improvement, ascertained and determined by Supreme Court without a jury, and to have the cost of such improvement assessed by the said Court, as hereinafter set forth in accordance with the resolution of the Board of Estimate and Apportionment.

The nature and extent of the improvement hereby intended is the acquisition of title in fee by The City of New York, for the use of the public, to the real property required for the opening and extending of 76th Street (Emerald Street), from Atlantic Avenue to North Conduit Avenue; and Pitkin Avenue, from the Brooklyn Borough Line to Sutter Avenue, in the Fourth Ward, Borough of Queens, City of New York. The real property, title to which is proposed to be acquired, is more particularly bounded and described as follows, to wit:

Parcel "A."

Beginning at a point formed by the intersection of the southerly line of Atlantic Avenue with the westerly line of 76th Street; running thence easterly for 60.00 feet along the southerly line of Atlantic Avenue to the easterly line of 76th Street; thence southerly, deflecting to the right 90° for 1,501.26 feet along the easterly line of 76th Street to the northerly line of 101st (Jerome) Avenue; thence westerly, deflecting to the right 90° for 60.00 feet along the northerly line of 101st Avenue to the westerly line of 76th Street; thence northerly for 1,501.26 feet along the westerly line of 76th Street to the southerly line of Atlantic Avenue, the point or place of beginning.

Parcel "B."

Beginning at a point formed by the intersection of the southerly line of 101st (Jerome) Avenue and the westerly line of 76th Street; running thence easterly for 60.89 feet along the southerly line of 101st Avenue to the easterly line of 76th Street; thence southerly, deflecting to the right 99° 47' 29" for 1,860.53 feet along the easterly line of 76th Street to the northerly boundary line of the Brooklyn Conduit, within the lines of North Conduit Avenue; thence westerly, deflecting to the right 122° 26' 13" for 71.09 feet along said northerly boundary line of the Brooklyn Conduit to the westerly line of 76th Street; thence northerly for 1,812.04 feet along the westerly line of 76th Street to the southerly line of 101st Avenue, the point or place of beginning.

PITKIN AVENUE.

Parcel "C."

Beginning at a point formed by the intersection of the southerly line of Pitkin Avenue with the boundary line between the Boroughs of Brooklyn and Queens; running thence northerly for 81.63 feet along said borough boundary line to the northerly line of Pitkin Avenue; thence easterly, deflecting to the right 101° 27' 38" for 833.63 feet along the northerly line of Pitkin Avenue to the westerly line of 78th (Sapphire) Street; thence easterly, deflecting to the right 0°

32° 31" for 62.28 feet along the northerly line of Pitkin Avenue to the easterly line of 78th Street; thence easterly, deflecting to the right 6° 39' 17" for 513.13 feet along the northerly line of Pitkin Avenue to the westerly line of 80th (Hudson) Street; thence easterly, deflecting to the right 5° 16' 43" for 59.31 feet along the northerly line of Pitkin Avenue to the easterly line of 80th Street; thence easterly, deflecting to the right 51° 42" for 143.42 feet along the northerly line of Pitkin Avenue; thence easterly, deflecting to the right 1° 09' 31" for 212.80 feet along the northerly line of Pitkin Avenue; thence easterly, deflecting to the right 0° 15' 17" for 176.43 feet along the northerly line of Pitkin Avenue; thence easterly, deflecting to the left 4° 19' 07" for 78.44 feet along the northerly line of Pitkin Avenue; thence easterly, deflecting to the left 0° 50' 50" for 88.80 feet along the northerly line of Pitkin Avenue; thence easterly, deflecting to the left 2° 54' 20" for 203.70 feet along the northerly line of Pitkin Avenue; thence easterly, deflecting to the right 1° 24' 37" for 125.18 feet along the northerly line of Pitkin Avenue to the northerly line of Sutter Avenue; thence southwesterly, deflecting to the right 151° 53' 35" for 168.84 feet along the northwesterly line of Sutter Avenue to the westerly line of Pitkin Avenue; thence northerly, deflecting to the right 90° for 10.00 feet along the westerly line of Pitkin Avenue to the southerly line of Pitkin Avenue; thence westerly, deflecting to the left 63° 18' 12" for 175.29 feet along the southerly line of Pitkin Avenue; thence westerly, deflecting to the right 2° 54' 20" for 91.10 feet along the southerly line of Pitkin Avenue; thence westerly, deflecting to the right 0° 50' 50" for 81.60 feet along the southerly line of Pitkin Avenue; thence westerly, deflecting to the right 4° 19' 07" for 178.91 feet along the southerly line of Pitkin Avenue; thence westerly, deflecting to the left 0° 15' 17" for 210.71 feet along the southerly line of Pitkin Avenue; thence westerly, deflecting to the left 3° 09' 31" for 107.30 feet along the southerly line of Pitkin Avenue to the easterly line of 80th (Hudson) Street; thence westerly, deflecting to the left 9° 08' 25" for 562.16 feet along the southerly line of Pitkin Avenue to the easterly line of 78th (Sapphire) Street; thence westerly, deflecting to the left 1° 42' 17" for 64.06 feet along the southerly line of Pitkin Avenue to the westerly line of 78th Street; thence westerly, deflecting to the left 0° 46' 30" for 0.97 feet along the southerly line of Pitkin Avenue; thence westerly for 824.93 feet along the southerly line of Pitkin Avenue to the line dividing the Boroughs of Brooklyn and Queens, the point or place of beginning.

The property affected by the above proceeding is located in Blocks No. 6069 to 6074, inclusive; 6157, 6167, 6168, 6170, 6171 and 6175 to 6190, inclusive, of the Land Map of the City of New York, Borough of Queens.

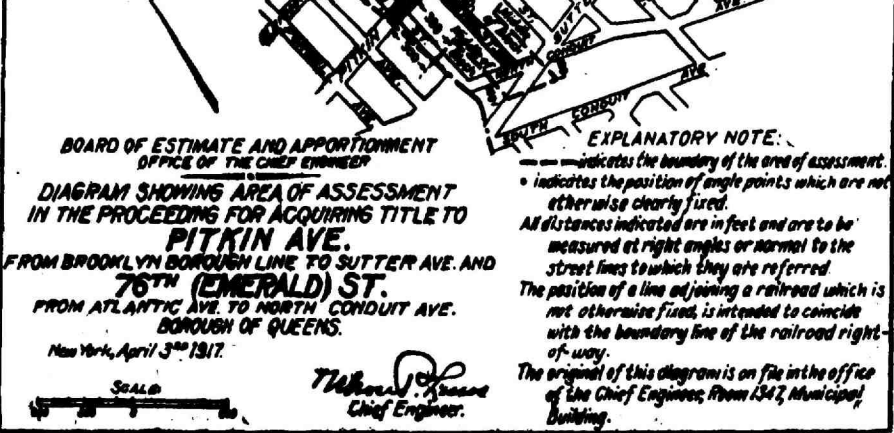
Seventy-sixth Street (Emerald Street), from Atlantic Avenue to North Conduit Avenue; and Pitkin Avenue, from the Brooklyn Borough Line to Sutter Avenue, as shown upon the following sections of the Final Map of the Borough of Queens:

Section No. 112—Filed at Queens Borough President's Office, Oct. 6, 1909; filed at Queens County Clerk's Office, Oct. 1, 1909; filed at Corporation Counsel's Office, Sept. 1, 1909.

Section No. 113—Filed at Queens Borough President's Office, Oct. 22, 1915; filed at Queens County Clerk's Office, Oct. 21, 1915; filed at Corporation Counsel's Office, Oct. 20, 1915.

—as amended by Alteration Map No. 678 of the territory bounded by 77th Street, Glenmore Avenue, Bayside Cemetery, etc., copies of which were filed at the office of the President of the Borough of Queens Aug. 7, 1917; at the office of the County Clerk of Queens County at Jamaica, Aug. 1, 1917; and at the office of the Corporation Counsel of The City of New York Aug. 6, 1917.

The Board of Estimate and Apportionment, by resolutions adopted on the 17th day of March, 1916, and on the 11th day of May, 1917, determined that the whole cost and expense of this proceeding shall be assessed upon the property deemed to be benefited thereby, and that the area of assessment for benefit in this proceeding be fixed and determined to be as shown on the following diagram:



Dated, New York, September 13, 1917.
LAMAR HARDY, Corporation Counsel, Municipal Building, Borough of Manhattan, City of New York. s13.24

Filing Preliminary Abstracts.

In the Matter of the Application of The City of New York, relative to acquiring title, wherever the same has not been heretofore acquired for the same purpose in fee, to the lands, tenements and hereditaments required for the opening and extending of SUTPHIN ROAD, from Hillside Avenue to Jamaica Avenue, and from the southerly property line of the Long Island Railroad to Rockaway Boulevard; and CAMPHEN STREET, from Jamaica Avenue to Archer Street, as amended by an order of this court dated September 18, 1916, and entered in the office of the Clerk of the County of Queens September 26, 1916.

NOTICE IS HEREBY GIVEN TO ALL PERSONS interested in the above entitled proceeding, and to the owner or owners, occupant or occupants of all houses and lots and improved and unimproved lands affected thereby, and to all others whom it may concern, to wit:

First—That the undersigned, Commissioners of Estimate, have completed their estimate of damage, and that all persons interested in this proceeding, or in any of the lands, tenements and hereditaments and premises affected thereby, having any objection thereto, do file their said objections in writing, duly verified, with them at

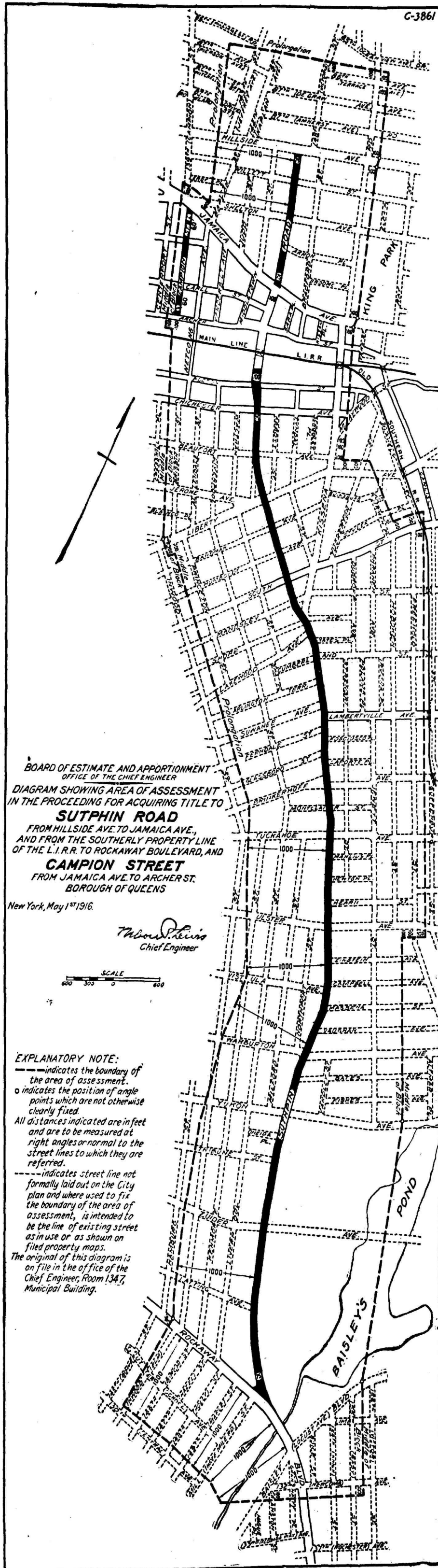
their office in the Municipal Building, Court House Square, Long Island City, in the Borough of Queens, in The City of New York, on or before the 3rd day of October, 1917, and that the said Commissioners will hear parties so objecting, and for that purpose will be in attendance at their said office on the 5th day of October, 1917, at 2.30 o'clock p. m.

Second—That the undersigned, Commissioner of Assessment, has completed his estimate of benefit and that all persons interested in this proceeding, or in any of the lands, tenements and hereditaments and premises affected thereby, having any objection thereto, do file their said objections in writing, duly verified, with him at his office in the Municipal Building, Court House Square, Long Island City, in the Borough of Queens, in The City of New York, on or before the 3rd day of October, 1917, and that the said Commissioner will hear parties so objecting, and for that purpose will be in attendance at his said office on the 8th day of October, 1917, at 2.30 o'clock p. m.

Third—That the Commissioner of Assessment has assessed any or all such lands, tenements and hereditaments and premises as are within the area of assessment fixed and prescribed as the area of assessment for benefit by the Board of Estimate and Apportionment on the 9th day of

June, 1916, and that the said area of assessment includes all those lands, tenements and hereditaments and premises situate and being in the Bor-

ough of Queens, in The City of New York, which, taken together, are bounded as shown on the following diagram:



Fourth—That the abstracts of said estimate of damage and of said assessment for benefit, together with the damage and benefit maps, and also all the affidavits, estimates, proofs and other documents used by the Commissioners of Esti-

mate and by the Commissioner of Assessment in making the same, have been deposited in the Bureau of Street Openings in the Law Department of The City of New York, in the Municipal Building, Court House Square, in the Borough

of Queens, in said City, there to remain until the 5th day of October, 1917.

Fifth—That, provided there be no objections filed to either of said abstracts, the reports as to awards and as to assessments for benefit herein will be presented for confirmation to the Supreme Court of the State of New York, Second Department, at a Special Term thereof for the hearing of motions, to be held in the County Court House in the Borough of Brooklyn, in The City of New York, on the 18th day of December, 1917, at the opening of the Court on that day.

Sixth—In case, however, objections are filed to the foregoing abstracts of estimate and assessment, or to either of them, the motion to confirm the reports as to awards and as to assessments shall stand adjourned to the date to be hereafter specified in the notice provided in such cases to be given in relation to filing the final reports, pursuant to the provisions of the Greater New York Charter, as amended.

Dated, New York, August 10, 1917.
AUGUST G. KLAGES, Chairman, CHAS. H. GEORGI, HARRY S. RUSHMORE, Commissioners of Estimate; CHAS. H. GEORGI, Commissioner of Assessment.
WALTER C. SHEPPARD, Clerk. s13,29

In the Matter of the Application of The City of New York, relative to acquiring title, wherever the same has not been heretofore acquired for the same purpose in fee, to the lands, tenements and hereditaments required for the opening and extending of EAST 91ST STREET, from East New York avenue to Avenue D, excluding the right of way of the Manhattan Beach Branch of the Long Island Railroad, in the 29th and 32d Wards, Borough of Brooklyn, The City of New York.

NOTICE IS HEREBY GIVEN TO ALL persons interested in the above entitled proceeding, and to the owner or owners, occupant or occupants of all houses and lots and improved and unimproved lands affected thereby, and to all others whom it may concern, to wit:

First—That the undersigned, Commissioners of Estimate, have completed their estimate of damage, and that all persons interested in this proceeding, or in any of the lands, tenements and hereditaments and premises affected thereby, having any objection thereto, do file their said objections in writing, duly verified, with him at his office, No. 166 Montague Street, in the Borough of Brooklyn, in The City of New York, on or before the 3rd day of October, 1917, and that the said Commissioners will hear parties so objecting, and for that purpose will be in attendance at their said office on the 4th day of October, 1917, at 11 o'clock a. m.

Second—That the undersigned, Commissioner of Assessment, has completed his estimate of benefit, and that all persons interested in this proceeding, or in any of the lands, tenements and hereditaments and premises affected thereby, having any objection thereto, do file their said objections in writing, duly verified, with him at his office, No. 166 Montague Street, in the Borough of Brooklyn, in The City of New York, on or before the 3rd day of October, 1917, and that the said Commissioner will hear parties so objecting, and for that purpose will be in attendance at his said office on the 5th day of October, 1917, at 11 o'clock a. m.

Third—That the Commissioner of Assessments has assessed any or all of such lands, tenements and hereditaments and premises as are within the area of assessment fixed and prescribed as the area of assessment for benefit by the Board of Estimate and Apportionment on the 26th day of May, 1916, and that the said area of assessment includes all those lands, tenements and hereditaments and premises situate and being in the Borough of Brooklyn, in The City of New York, which, taken together, are bounded and described as follows, to wit:

Bounded on the northwest by the southeasterly line of East New York avenue; on the northeast by a line midway between East 91st street and East 92nd street, as these streets are laid out north of Ditmars avenue, and by the prolongation of the said line; on the southeast by the northwesterly line of Avenue D; and on the southwest by a line midway between Remsen avenue and East 91st street, as these streets are laid out north of Avenue D, and by the prolongation of the said line.

Fourth—That the abstracts of said estimate of damage and of said assessment for benefit, together with the damage and benefit maps, and also all the affidavits, estimates, proofs and other documents used by the Commissioners of Estimate and by the Commissioner of Assessment in making the same, have been deposited in the Bureau of Street Openings in the Law Department of The City of New York, No. 166 Montague Street, in the Borough of Brooklyn, in said City, there to remain until the 13th day of October, 1917.

Fifth—That, provided there be no objections filed to either of said abstracts, the reports as to awards and as to assessments for benefit herein will be presented for confirmation to the Supreme Court of the State of New York, Second Department, at a Special Term thereof to be held in the Court Building, No. 26 Court Street, in the Borough of Brooklyn, in The City of New York, on the 14th day of November, 1917, at the opening of the Court on that day.

Sixth—In case, however, objections are filed to the foregoing abstracts of estimate and assessment, or to either of them, the motion to confirm the reports as to awards and as to assessments shall stand adjourned to the date to be hereafter specified in the notice provided in such cases to be given in relation to filing the final reports, pursuant to Sections 981 and 984 of the Greater New York Charter, as amended by Chapter 658 of the Laws of 1906.

Dated, New York, September 13, 1917.
MYLES PURVIN, JOHN A. WARREN, ULYSSES G. SCOLLAY, Commissioners of Estimate; MYLES PURVIN, Commissioner of Assessment.
ANDREW C. TROY, Clerk. s13,29

NEW YORK SUPREME COURT, SCHOHARIE, DELAWARE AND GREENE COUNTIES.

Application for Appointment of Commissioners.

SCHOHARIE RESERVOIR, SCHOHARIE SECTION 3 AND SUPPLEMENTARY SHEET SECTION 3.

In the Matter of the Application and Petition of the Board of Water Supply of the City of New York for the appointment of a commission under Chapter 724 of the Laws of 1905, as amended.

PUBLIC NOTICE IS HEREBY GIVEN THAT it is the intention of the Corporation Counsel of the City of New York to make application to the Supreme Court for the appointment of Commissioners under Chapter 724 of the Laws of 1905 as amended.

Such application is to be made at a Special Term of the said Court to be held at the Court House in the City of Troy, Rensselaer County, New York, on the 20th day of October, 1917, at 10 o'clock in the forenoon of that day or as soon thereafter as counsel can be heard.

The object of this application is to obtain an order of the Court for the appointment of three disinterested and competent freeholders, at least one of whom shall reside in the County of New York, and at least one of whom shall reside in one of the Counties of Schoharie, Delaware or

Greene, as Commissioners of Appraisal to ascertain and appraise the compensation to be made to the owners and all persons interested in the real estate laid down on a certain map entitled:

"Board of Water Supply of the City of New York. Map of real estate situated in the Towns of Gilboa & Conesville, County of Schoharie, Roxbury, County of Delaware, and Prattsville, County of Greene and State of New York, to be acquired by the City of New York under the provision of chapter 724 of the laws of 1905 as amended for the construction of Schoharie Reservoir and appurtenances in the vicinity of Gilboa and Prattsville."

—and which map was filed as follows:

In the County Clerk's office, County of Schoharie, at Schoharie, N. Y., on the 29th day of May, 1917.

In the County Clerk's office, County of Delaware, at Delhi, N. Y., on the 28th day of May, 1917.

In the County Clerk's office, County of Greene, at Catskill, N. Y., on the 26th day of May, 1917; and also in the real estate laid down on a certain supplementary map entitled:

"Board of Water Supply of the City of New York. Map of real estate situated in the Town of Gilboa, County of Schoharie and State of New York, to be acquired by the City of New York under the provisions of chapter 724 of the laws of 1905 as amended for the construction of Schoharie Reservoir and appurtenances in the vicinity of Gilboa."

—and which map was filed in the County Clerk's office, County of Schoharie, at Schoharie, N. Y., on the 30th day of July, 1917; and that said Commissioners of Appraisal shall also ascertain and determine and state separately the items of damage, if any, to which the owner or any person interest in the said real estate laid down on said maps filed at Schoharie, May 29 and July 30, 1917, Delhi, May 28, and Catskill, May 26, 1917, may be entitled by reason of Section 42, Chapter 724 of the Laws of 1905, as amended by Section 9, Chapter 314 of the Laws of 1906, and Section 2, Chapter 527, of the Laws of 1916, provided that an agreement cannot be had with the Board of Water Supply, and further that said damages arise by reason of acts of the City of New York, or its Board of Water Supply after May 12th, 1916.

Except that the Corporation Counsel of the City of New York will make application to the Supreme Court that all parcels of real estate laid down on said above recited maps wholly or in part in the fire district of Gilboa, and all parcels of real estate laid down on said maps above recited where the claimants allege an enhancement by reason of water power thereon, including any claim the Gilboa Water Co. may have, shall be assigned by the Court to the present Schoharie Reservoir and Shandaken Tunnel Commission which is now appraising real estate in said fire district and has jurisdiction over certain claims for water powers in connection therewith.

Further, to prevent any conflict of jurisdiction between the Commission herein applied for and the Schoharie Reservoir and Shandaken Tunnel Commission already appointed, and to obviate, so far as possible, disproportionate awards and, in harmonious decisions, the Court will be asked to assign to the Commission herein applied for, all the telephone and telegraph companies' claims, whether for loss of business or for rights of way or easements, leaving to the Commission heretofore appointed the determination of nothing in connection with the telephone and telegraph claims except the value of the Pierce and Peaslee telephone building in Gilboa.

Also at the same time and place the Corporation Counsel of the City of New York will make application to the Supreme Court to approve the substitution for all rights of way and highways existing within the lines of the maps filed in the County Clerk's Office at Schoharie, on the 31st day of January, 1917, the 19th day of March, 1917, the 29th day of May, 1917, and the 30th day of July, 1917, in the County Clerk's Office, County of Greene, on the 26th day of January, 1917, the 26th day of May, 1917, in the County Clerk's office of Delaware, the 31st day of January, 1917, and the 28th day of May, 1917, and the County Clerk's office in the County of Ulster on the 26th day of January, 1917, of the highways as prepared and laid down on the map prepared by the Board of Water Supply of the City of New York pursuant to chapter 724 of the Laws of 1905 as amended. All of which substituted highways are on real estate embraced in the above recited maps. For said substituted highways no real estate is required in addition to the use of certain real estate laid down on said aforesaid maps for highway purposes.

And for such other and further relief as may be just and proper.

The real estate laid down on said maps is situated in the Towns of Gilboa & Conesville, County of Schoharie, Roxbury, County of Delaware, and Prattsville, County of Greene, State of New York.

The following is a description of the real estate proposed to be taken or affected for the purpose indicated in chapter 724 of the Laws of 1905, as amended, as laid down on said maps, filed at Schoharie on the 29th day of May and 30th day of July, 1917, at Delhi on the 28th day of May, 1917, and at Catskill on the 26th day of May, 1917.

Beginning at the most easterly corner of parcel No. 119 of Schoharie Section 2 (the map of which section was filed in the County Clerk's office, County of Schoharie, at Schoharie, N. Y., on the 19th day of March, 1917) being a point in the center of a road from Grand Gorge to Broome Center, and running from thence along the exterior taking line the following courses, distances and curves: S. 7° 23' E. 50.0 feet, on a curve to the left with a radius of 154.4 feet, 352.2 feet, S. 67° 34' E. 79.7 feet, on a curve to the left with a radius of 464.3 feet, 145.9 feet, on a curve to the right with a radius of 508.4 feet, 518.3 feet, S. 27° 10' E. 174.3 feet, on a curve to the left with a radius of 1,850.0 feet, 412.4 feet, N. 50° 08' E. 16.0 feet, S. 39° 52' E. 137.0 feet, on a curve to the left with a radius of 1366.5 feet, 420.1 feet, S. 57° 30' E. 794.8 feet, N. 32° 30' E. 34.0 feet, S. 57° 30' E. 41.1 feet, on a curve to the right with a radius of 1532.5 feet, 405.1 feet, S. 42° 21' E. 302.8 feet, on a curve to the right with a radius of 620.9 feet, 390.3 feet, S. 83° 40' W. 50.0 feet, on a curve to the right with a radius of 570.9 feet, 263.6 feet, N. 69° 53' W. 17.6 feet, on a curve to the left with a radius of 462.8 feet, 270.9 feet, S. 13° 25' E. 283.6 feet, on a curve to the left with a radius of 603.6 feet, 199.5 feet, S. 32° 21' E. 410.9 feet, crossing the line between the Towns of Gilboa and Conesville, S. 38° 33' E. 216.9 feet, S. 53° 46' E. 101.3 feet, S. 54° 25' E. 55.4 feet, S. 35° 36' W. 57.0 feet, crossing a road to West Conesville, on a curve to the left with a radius of 86.5 feet, 182.8 feet, S. 4° 28' W. 222.7 feet, crossing the Manor Kill, S. 85° 32' E. 17.0 feet, on a curve to the right with a radius of 548.3 feet, 183.6 feet, S. 23° 40' W. 637.6 feet, on a curve to the left with a radius of 448.3 feet, 325.6 feet, S. 17° 58' E. 148.5 feet, on a curve to the left with a radius of 523.0 feet, 192.5 feet, S. 39° 04' E. 413.3 feet, on a curve to the right with a radius of 408.1 feet, 648.3 feet, on a curve to the left with a radius of 459.1 feet, 429.9 feet, S. 1° 41' E. 787.7 feet, S. 88° 19' W. 17.0 feet, S. 1° 41' E. 83.6 feet, on a curve to the right with a radius of 532.9 feet, 367.6 feet, 52° 10' E. 17.0 feet, on a curve to the left with a radius of 448.3 feet, 427.4 feet, N.

73° 13' E. 50.0 feet, S. 16° 47' E. 192.8 feet, on a curve to the left with a radius of 398.3 feet, 178.3 feet, S. 47° 34' 34.0 feet, S. 42° 26' E. 163.3 feet, on a curve to the right with a radius of 1021.0 feet, 350.2 feet, S. 22° 46' E. 45.5 feet, on a curve to the left with a radius of 2263.1 feet, 127.3 feet, S. 64° 00' W. 16.00 feet, on a curve to the left with a radius of 2279.1 feet, 119.3 feet, on a curve to the right with a radius of 1224.9 feet, 1313.7 feet, on a curve to the left with a radius of 448.3 feet, 273.2 feet, on a curve to the right with a radius of 520.2 feet, 181.7 feet, N. 72° 27' W. 17.0 feet, on a curve to the right with a radius of 503.2 feet, 80.8 feet, S. 26° 45' W. 333.0 feet, on a curve to the left with a radius of 1877.0 feet, 548.6 feet, crossing the line between the Counties of Schoharie and Greene and the Towns of Conesville and Prattsville, S. 10° 00' W. 419.6 feet, S. 80° 00' E. 67.0 feet, on a curve to the left with a radius of 453.7 feet, 183.9 feet, on a curve to the right with a radius of 458.1 feet, 607.4 feet, on a curve to the left with a radius of 488.9 feet, 95.0 feet, N. 38° 23' W. 50.0 feet, on a curve to the left with a radius of 538.9 feet, 65.6 feet, S. 44° 39' W. 2375.5 feet, crossing the line between the Counties of Greene and Delaware and the Towns of Prattsville and Roxbury, on a curve to the left with a radius of 1850.0 feet, 490.1 feet, N. 60° 27' W. 17.0 feet, on a curve to the left with a radius of 1877.0 feet, 328.1 feet, S. 19° 32' W. 194.4 feet, on a curve to the left with a radius of 2832.0 feet, 464.5 feet, S. 10° 08' W. 638.8 feet, on a curve to the left with a radius of 731.0 feet, 691.2 feet, S. 44° 02' E. 364.4 feet, on a curve to the left with a radius of 1000.1 feet, 423.5 feet, on a curve to the right with a radius of 553.9 feet, 430.2 feet, S. 23° 48' E. 222.0 feet, on a curve to the left with a radius of 540.0 feet, 336.9 feet, on a curve to the right with a radius of 584.3 feet, 390.8 feet, S. 21° 14' E. 1712.6 feet, crossing the line between the Counties of Delaware and Greene and the Towns of Roxbury and Prattsville, on a curve to the left with a radius of 1599.5 feet, 459.6 feet, on a curve to the right with a radius of 1199.5 feet, 458.0 feet, S. 18° 09' E. 402.2 feet, on a curve to the right with a radius of 2488.7 feet, 664.0 feet, N. 87° 08' E. 67.0 feet, on a curve to the right with a radius of 2555.7 feet, 334.0 feet, S. 4° 38' W. 470.1 feet, N. 87° 03' W. 50.0 feet, S. 1° 18' W. 354.6 feet, N. 88° 43' W. 17.0 feet, S. 1° 18' W. 289.3 feet, on a curve to the right with a radius of 533.0 feet, 364.7 feet, S. 40° 31' W. 40.5 feet, S. 12° 12' E. 282.4 feet, S. 73° 30' W. 87.4 feet, N. 72° 45' W. 171.4 feet, S. 40° 30' W. 880.1 feet, on a curve to the left with a radius of 467.0 feet, 238.7 feet, N. 78° 48' W. 51.4 feet, crossing a road from Prattsville to Gilboa; thence along the westerly side of said road and continuing along the exterior taking line S. 11° 08' W. 428.1 feet, S. 7° 58' W. 289.6 feet and S. 2° 24' W. 155.1 feet to a point near the intersection of roads from Prattsville, Gilboa and Grand Gorge; thence continuing along the exterior taking line N. 80° 56' W. 434.0 feet, crossing Schoharie creek and a road to Grand Gorge; thence continuing along the exterior taking line the following courses and distances: N. 6° 07' E. 257.9 feet, N. 4° 45' W. 207.9 feet, N. 13° 59' W. 72.2 feet, N. 10° 31' W. 59.6 feet, N. 84° 00' W. 8.8 feet, N. 15° 17' W. 47.3 feet, N. 89° 20' E. 21.5 feet, N. 4° 00' W. 88.9 feet, N. 6° 23' W. 137.7 feet, N. 9° 33' W. 817.7 feet, N. 14° 14' W. 63.5 feet, N. 69° 25' E. 247.8 feet, crossing a road to Grand Gorge; thence along the easterly side of said road and the exterior taking line the following courses and distances: N. 35° 32' W. 154.8 feet, N. 30° 34' W. 63.2 feet, N. 29° 26' W. 281.4 feet, N. 35° 17' W. 50.0 feet, N. 42° 19' W. 50.2 feet, N. 48° 36' W. 75.2 feet, N. 52° 15' W. 167.6 feet and N. 45° 46' W. 91.9 feet; thence continuing along the exterior taking line the following courses and distances: N. 33° 11' E. 149.3 feet, N. 32° 46' W. 753.9 feet, N. 24° 12' W. 548.9 feet, N. 61° 23' W. 1535.0 feet, crossing Fly brook and the line between the Counties of Delaware and Greene and the Towns of Roxbury and Prattsville, N. 4° 38' W. 618.0 feet and N. 6° 40' W. 1833.3 feet to the southeast corner and partly along the easterly line of parcel No. 4 of Schoharie Section 1 (the map of which section was filed in the County Clerk's office, County of Ulster, at Kingston, N. Y., on the 26th day of January, 1917, County of Greene, at Catskill, N. Y., on the 26th day of January, 1917, County of Delaware, at Delhi, N. Y., on the 31st day of January, 1917, and County of Schoharie, at Schoharie, N. Y., on the 31st day of January, 1917), crossing the Bear Kill twice; thence continuing along the easterly line of said parcel No. 4 N. 51° 30' E. 281.1 feet and N. 34° 02' E. 282.3 feet; thence along the northerly line of the Batavia Patent and the southerly line of said parcel No. 4 N. 57° 56' E. 1422.0 feet to the most easterly point of said parcel, said point being in the easterly bank of the Schoharie creek; thence continuing along the easterly line of said parcel No. 4 and the easterly bank of said creek the following courses and distances: N. 40° 33' W. 137.0 feet, N. 75° 15' W. 111.5 feet, N. 71° 51' W. 632.5 feet, N. 73° 56' W. 694.1 feet, N. 13° 00' W. 324.3 feet, N. 20° 28' E. 151.6 feet, N. 41° 08' E. 744.9 feet and N. 67° 06' E. 447.3 feet; thence continuing along the easterly line of said parcel No. 4 N. 49° 06' W. 859.9 feet, crossing the Schoharie creek to the westerly bank thereof, said point being in the easterly line of parcel No. 3 of before mentioned Schoharie Section 1, the following courses and distances: N. 13° 58' E. 401.9 feet, N. 33° 47' E. 1123.8 feet, N. 40° 49' E. 290.7 feet, N. 25° 54' E. 194.5 feet, and N. 36° 23' E. 523.2 feet to a point in the southerly line of parcel No. 1 of before mentioned Schoharie Section 1; thence along the southerly line of said parcel No. 1 S. 81° 18' E. 81.8 feet to a point in the center of Schoharie creek; thence along the easterly line of said parcel No. 1 and the center of said creek N. 39° 27' E. 227.5 feet and N. 45° 11' E. 236.5 feet to the intersection of the lines between the Counties of Delaware, Schoharie and Greene and the Towns of Gilboa, Conesville, Prattsville and Roxbury; thence continuing along the center of Schoharie creek and the easterly line of said parcel No. 1 and the said county and town line, the following courses and distances: N. 54° 07' E. 249.6 feet, N. 58° 57' E. 222.9 feet, N. 51° 45' E. 132.4 feet, N. 55° 59' E. 196.6 feet, N. 45° 00' E. 178.2 feet, N. 49° 00' E. 111.3 feet, N. 42° 07' E. 210.3 feet, N. 31° 33' E. 215.9 feet, N. 27° 13' E. 277.7 feet, N. 30° 17' E. 158.6 feet, N. 33° 23' E. 354.5 feet, N. 30° 39' E. 364.3 feet, N. 18° 26' E. 389.0 feet, N. 39° 19' E. 324.6 feet, N. 21° 04' E. 386.1 feet, N. 3° 19' E. 215.9 feet, N. 12° 04' W. 368.1 feet, and N. 3° 32' W. 146.3 feet to the northeast corner of said parcel No. 1; thence along the northerly line of said parcel S. 85° 58' W. 945.5 feet, crossing a road from Prattsville to Gilboa, N. 1° 52' W. 99.4 feet, N. 57° 36' W. 120.2 feet and N. 86° 01' W. 1418.2 feet to the northwest corner of said parcel No. 1, being a point in the exterior taking line; thence along said taking line the following courses and distances: On a curve to the right with a radius of 1553.6 feet, 336.5 feet, on a curve to the left with a radius of 448.3 feet, 195.8 feet, N. 53° 58' E. 17.0 feet, on a curve to the left with a radius of 465.3 feet, 231.8 feet, N. 64° 35' W. 111.3 feet, on a curve to the left with a radius of 1298.0 feet, 141.8 feet, S. 19° 10' W. 17.0 feet, on a curve to the left with a radius of 1281.0 feet, 12.1 feet, on a curve to the right with a radius of 490.8 feet, 686.7 feet, N. 5° 02' W. 58.6 feet, on a curve to the left with a radius of 1382.5 feet, 243.0

feet, N. 15° 06' W. 476.7 feet, on a curve to the right with a radius of 623.0 feet, 246.5 feet, N. 82° 26' W. 50.0 feet, N. 7° 34' E. 296.0 feet, on a curve to the right with a radius of 2965.0 feet, 405.9 feet, N. 15° 25' E. 127.9 feet, on a curve to the right with a radius of 844.3 feet, 565.0 feet, N. 53° 45' E. 198.1 feet, S. 36° 15' E. 50.0 feet, on a curve to the right with a radius of 477.7 feet, 297.3 feet, on a curve to the left with a radius of 332.2 feet, 396.6 feet, S. 55° 19' E. 17.5 feet, N. 18° 11' E. 414.7 feet, S. 71° 49' E. 100.0 feet, on a curve to the right with a radius of 669.6 feet, 46.8 feet, N. 52° 59' E. 69.7 feet, on a curve to the left with a radius of 465.3 feet, 923.8 feet, N. 60° 47' W. 24.1 feet, N. 13° 18' W. 701.4 feet and N. 53° 26' W. 1379.4 feet to a point in the southerly line of parcel No. 72 of before mentioned Schoharie Section 2; thence along the southerly line of said parcel the following courses and distances: S. 58° 34' E. 597.0 feet, N. 51° 12' E. 330.9 feet, N. 15° 39' E. 356.7 feet and N. 84° 53' F. 1260.4 feet, crossing a road from Gilboa to Prattsville, to a point in the westerly bank of Schoharie creek; thence N. 30° 19' E. 63.8 feet to a point in the center of said creek; thence along the easterly line of said parcel No. 72 and the center of said creek the following courses and distances: N. 44° 44' W. 156.3 feet, N. 28° 43' W. 297.6 feet, N. 35° 13' W. 124.8 feet, N. 45° 00' W. 182.4 feet, N. 47° 11' W. 370.8 feet, N. 38° 14' W. 126.0 feet, N. 46° 20' W. 211.5 feet and N. 41° 36' W. 321.1 feet to the most southerly corner of parcel No. 105 of the before mentioned Schoharie Section 2; thence along the southerly line of said parcel N. 48° 24' E. 82.5 feet to a point in the easterly bank of the Schoharie creek; thence along said easterly bank and the easterly line of said parcel No. 105 of the before mentioned Schoharie Section 2 the following courses and distances: N. 39° 40' W. 217.0 feet, N. 49° 23' W. 143.6 feet, N. 56° 18' W. 216.8 feet and N. 66° 05' W. 34.9 feet to the most southerly corner of parcel No. 131 of the before mentioned Schoharie Section 2; thence along the easterly line of said parcel N. 32° 04' E. 103.5 feet to a point in the center of a road from Grand Gorge to Prattsville and the southerly line of parcel No. 122 of the before mentioned Schoharie Section 2; thence along the center of said road and the southerly line of said parcel No. 122 S. 57° 18' E. 17.1 feet; thence along the easterly line of said parcel N. 33° 17' E. 197.4 feet to the southerly line of parcel No. 127 of the before mentioned Schoharie Section 2; thence along the southerly line of said parcel N. 32° 04' E. 103.5 feet to a point in the center of a road from Grand Gorge to Prattsville and the southerly line of parcel No. 122 of the before mentioned Schoharie Section 2; thence along the easterly and southerly lines of said parcel N. 33° 17' E. 180.3 feet, S. 66° 22' E. 109.8 feet and N. 33° 37' E. 102.0 feet to a point in the center of a road from Grand Gorge to Broome Center and in the southerly line of parcel No. 119 of the before mentioned Schoharie Section 2; thence along the southerly line of said parcel and parcel No. 120 of the before mentioned Schoharie Section 2 and the center of said road the following courses and distances: S. 81° 44' E. 19.3 feet, N. 75° 32' E. 167.0 feet, N. 33° 34' W. 29.5 feet, N. 81° 12' E. 282.4 feet, N. 74° 16' E. 77.4 feet, N. 59° 43' E. 79.3 feet, N. 39° 02' E. 204.0 feet, N. 53° 02' E. 24.4 feet, N. 52° 04' E. 49.0 feet, N. 47° 52' E. 131.4 feet, N. 56° 01' E. 83.3 feet and N. 77° 10' E. 90.6 feet to the point or place of beginning.

Beginning at a point in the exterior taking line, said point being also in the southerly line of parcel No. 72, Schoharie Section 2 (the map of which section was filed at Schoharie, Schoharie Co., N. Y., on March 19, 1917), distant 666.5 feet on a course S. 58° 34' E. from the most easterly point of parcel No. 71 (of the before mentioned Schoharie section 2) and running from thence along said taking line and the southerly line of said parcel No. 72 S. 58° 34' E. 50.3 feet; thence S. 25° 05' W. 641.6 feet, on a curve to the right with a radius of 1179.0 feet, 59.5 feet, S. 60° 47' E. 1933.2 feet to another point in the before mentioned exterior taking line, said point being in the westerly line of parcel No. 182, Schoharie Section 3 (the map of which section was filed at Catskill, Greene Co., N. Y., on May 26, 1917, at Delhi, Delaware Co., N. Y., on May 28, 1917, at Schoharie, Schoharie Co., N. Y., on May 29, 1917; thence along said taking line and the westerly line of said parcel S. 13° 18' E. 89.5 feet; thence N. 60° 47' W. 1993.6 feet, on a curve to the left 1113.0 feet, 470.3 feet, N. 85° 00' W. 1921.5 feet, on a curve to the left with a radius of 259.4 feet, 290.1 feet, N. 59° 06' W. 14.8 feet to a point in the easterly side of a road from Grand Gorge to Blenheim; thence along the easterly side of said road N. 31° 00' E. 220.6 feet, N. 16° 17' E. 152.4 feet, on a curve to the left 121.9 feet, 211.8 feet, S. 85° 00' E. 1921.6 feet, on a curve to the right with a radius of 1179.0 feet, 388.7 feet and N. 25° 05' E. 647.2 feet to the point or place of beginning.

The fee to be acquired in the above described real estate.

Reference is hereby made to the maps, filed as aforesaid in the office of the county clerk of the Counties of Schoharie, Delaware and Greene, for a more detailed description of the real estate to be taken.

Dated September 1, 1917.

LAMAR RARDY, Corporation Counsel, Municipal Building, Chambers and Center Streets, Borough of Manhattan, New York City.

Se.020

DEPARTMENT OF CORRECTION.

Proposals.

SEALED BIDS WILL BE RECEIVED BY the Commissioner of Correction at Room 2400, Municipal Building, Manhattan, until 11 a. m., on

FRIDAY, SEPTEMBER 21, 1917.

FOR FURNISHING ALL THE LABOR AND MATERIAL FOR ERECTING IRON STAIRS AND PLATFORMS AT THE PENITENTIARY, BLACKWELL'S ISLAND, NEW YORK CITY.

The time for completion of the work and the full performance of the contract is by or before sixty (60) consecutive working days after the endorsement of the certificate of the Comptroller of the City of New York. The amount of security required will be thirty (30) per cent. of the amount of the contract awarded.

No bid will be considered unless it is accompanied by a deposit in cash or certified check. Such deposit shall be in an amount not less than one and one-half (1½) per cent. of the total amount of the bid, to be placed in a separate envelope from the bid.

The bids will be compared and the contract awarded at a lump or aggregate sum.

Blank forms and further information may be obtained and the plans and drawings may be seen at the office of the Department of Correction, Room 2400, Municipal Building, Manhattan.

10.02 BURDETTE G. LEWIS, Commissioner.

See General Instructions to Bidders on last page, last column, of the "City Record."

SEALED BIDS WILL BE RECEIVED BY the Commissioner of Correction at Municipal Building, Manhattan, until 11 a. m., on

MONDAY, SEPTEMBER 17, 1917.

FOR FURNISHING ALL THE LABOR AND MATERIAL FOR MAKING REPAIRS TO:

A—PASSENGER DOCK, HARTS ISLAND, NEW YORK CITY.

B—FREIGHT DOCK, HARTS ISLAND, NEW YORK CITY.

C—PENITENTIARY COAL DOCK, BLACKWELL'S ISLAND, NEW YORK CITY.

The time for the completion of the work and the full performance of each contract is by or before thirty (30) consecutive working days after the endorsement of the certificate of the Comptroller of the City of New York.

Awards will be made on each item separately.

The amount of security required will be thirty (30) per cent. of the amount of the contract awarded.

No bid will be considered unless it is accompanied by a deposit in cash or certified check. Such deposit shall be in an amount not less than one and one-half (1½) per cent. of the total amount of the bid, to be placed in separate envelope from the bid.

Blank forms and further information may be obtained and the plans and drawings may be seen at the office of the Department of Correction, Room 2400, Municipal Building, Manhattan.

10.02 BURDETTE G. LEWIS, Commissioner.

See General Instructions to Bidders on last page, last column, of the "City Record."

DEPARTMENT OF WATER SUPPLY, GAS AND ELECTRICITY.

Proposals.

SEALED BIDS WILL BE RECEIVED BY the Commissioner of Water Supply, Gas and Electricity, at Room 2351, Municipal Building, Manhattan, until 2 p. m., on

WEDNESDAY, SEPTEMBER 19, 1917.

FOR FURNISHING ALL THE LABOR AND MATERIALS REQUIRED TO CONSTRUCT A FILTER BED AND TO REMOVE AND PLACE SAND ON THE EXISTING FILTER BEDS AT THE MOUNT KISCO SEWAGE DISPOSAL PLANT, SITUATED AT MT. KISCO, WESTCHESTER COUNTY, NEW YORK.

The time allowed for doing and completing the entire work is before the expiration of one hundred (100) consecutive working days.

The amount in which security is required for the performance of the contract is Four Thousand Dollars (\$4,000).

The bidder will state the price per unit, as called for in the schedules of quantities and prices, by which the bids will be tested. Award, if made, will be made to the lowest formal bidder in the aggregate, for all items.

Blank forms of bid, proposal and contract, including specifications, approved as to form by the Corporation Counsel, can be obtained at Room 2351, Municipal Building, Manhattan.

Dated, Sept. 5, 1917.

10.19 See General Instructions to Bidders on last page, last column, of the "City Record."

NOTICE TO BIDDERS AT SALES OF OLD BUILDINGS, ETC.

TERMS AND CONDITIONS UNDER WHICH BUILDINGS, ETC., WILL BE SOLD FOR REMOVAL FROM CITY PROPERTY.

THE BUILDINGS AND APPURTENANCES thereto will be sold to the highest bidder, who must pay cash or certified check, drawn to the order of the Comptroller of the City of New York, and also give a certified check or cash in half the amount of the purchase price as security for the faithful performance of the terms and conditions of the sale.

Where the amount of the purchase price does not equal or exceed the sum of \$50, the sum of \$50 will be the amount of the security to be deposited. This security may at any time after the expiration of the contract period be applied by the City to the cost of completing any of the work required under the contract, but unfinished at the expiration of the contract period.

The purchaser shall not lease, occupy, cause or permit the building or buildings, etc., purchased by him to be used or occupied for any purpose other than that of their speedy removal, nor shall he collect any rental or other revenue for the use of either the land or the buildings, etc., situated thereon. The breach of either of any of these conditions shall forfeit the purchase money and the security deposited for the faithful performance of the conditions of the sale.

The placing therein or permitting the occupancy of any such building by any tenant free, for rent or otherwise, excepting the necessary watchmen or the workmen engaged in the actual demolition thereof, shall of itself be a breach of the above conditions of sale.

The sale will be as of the condition of the property at the date of delivery thereof to the purchaser. The City of New York will not be responsible for any change or loss which may occur in the condition of the buildings, or their appurtenances, between the time of the sale thereof and the time of delivering possession to the purchaser, after being properly vacated of all tenants. The sale and delivery to purchaser will be made as nearly together as the circumstances of vacating the structures of their tenants will permit.

All the material of buildings, sheds, walks, structures and cellars of whatsoever nature, with their exterior and interior fixtures, appurtenances and foundations of all kinds, except the exterior walls of the buildings and their foundations, and the sidewalks and curbs in front of the buildings, extending within the described area, shall be torn down and removed from the premises. None of the dirt, debris or waste resulting from demolition shall be allowed to remain on the premises, except old mortar or plaster only, which may be left, but not higher at any point than two feet below the curb opposite that point. The exterior walls and their foundations shall be taken down only to a plane whose elevation shall be the level of the curb in front of the building. Where there is no curb the elevation of the surrounding ground shall be considered curb level. All wells, cesspools, sinks, etc., existing on the property must be filled to the level of the surrounding ground with clean earth.

The purchaser at the sale shall also withdraw and remove all abandoned water taps and old service mains, and in place thereof cause to be inserted a brass plug in the main water pipe in the street, in compliance with the rules and regulations of the Department of Water Supply, Gas and Electricity, and furnish the Department of Finance with a certificate from the Department of Water Supply, Gas and Electricity that this has been performed.

The purchaser at the sale shall also remove all house sewer connections to the main sewer in the street and the openings of the main sewer in the street shall be properly closed in compliance with the directions of the Bureau of Sewers in the Borough in which the buildings are situated, and furnish the Department of Finance with a certificate from the Bureau of Sewers that the work has been properly performed.

The permit for all opening in the street to be obtained by and at the expense of the purchaser of the building.

Failure to remove said buildings, appurtenances, or any part thereof, within thirty days

from the day of possession will work forfeiture of ownership of such buildings, appurtenances or portions as shall then be left standing, together with all moneys paid by said purchaser on account thereof at the time of the sale, and the bidder's assent to the above conditions being understood to be implied by the act of bidding, and The City of New York will, without notice to the purchaser, cause the same to be removed and the cost and expense thereof charged against the security above mentioned.

The work of removal must be carried on in every respect in a thorough and workmanlike manner, and must be completed within thirty days from the date of possession, and the successful bidder will provide and furnish all materials or labor and machinery necessary thereto, and will place proper and sufficient guards and fences and warning signs by day and night for the prevention of accidents, and will indemnify and save harmless The City of New York, its officers, agents and servants, and each of them, against any and all suits and actions, claims and demands of every name and description brought against it, them or any of them, and against and from all damage and costs to which it, they or any of them be put by reason of injury to the person or property of another, resulting from negligence or carelessness in the performance of the work, or in guarding the same, or from any improper or defective materials or machinery, implements or appliances used in the removal of said buildings.

Where party walls are found to exist between buildings purchased by different bidders, the materials of said party walls shall be understood to be equally divided between the separate purchasers.

Party walls and fences, when existing against adjacent property not sold, shall not be taken down. All furnishings, plaster, chimneys, projecting brick, etc., on the faces of such party walls are to be taken down and removed. The walls shall be made permanently self-supporting, beam holes, etc., bricked up, and the wall pointed and made to exclude wind and rain and present a clean exterior. The roofs and adjacent buildings shall be properly flashed and painted and made watertight where they have been disturbed by the operations of the Contractor.

No buildings, parts of buildings, fixtures or machinery sold for removal under these terms and conditions shall in any case be re-located or re-erected within the lines of any proposed street or other public improvement, and if any such buildings, parts of buildings, fixtures or machinery, etc., shall be re-located or re-erected within the lines of any proposed street or other public improvement, title thereto shall thereupon become vested in The City of New York and a resale at public or private sale may be made in the same manner as if no prior sale thereof had been made.

The Comptroller of The City of New York reserves the right on the day of sale to withdraw from sale any of the buildings, parts of buildings and machinery included therein, or to reject any and all bids, and be it further

Resolved, That while the said sale is held under the supervision of the Commissioners of the Sinking Fund, the Comptroller is authorized to cause the sale to be advertised and to direct the sale thereof as financial officer of the City.

NOTICE TO CONTRACTORS.

GENERAL INSTRUCTIONS TO BIDDERS ON WORK TO BE DONE FOR OR SUPPLIES TO BE FURNISHED TO THE CITY OF NEW YORK.

The person or persons making a bid for any service, work, materials or supplies for The City of New York, or for any of its departments, bureaus or offices, shall furnish the same in a sealed envelope, indorsed with the title of the supplies, materials, work or services for which the bid is made, with his or their name or names and the date of presentation to the President or Board or to the head of the Department at his or its office, on or before the date and hour named in the advertisement for the same, at which time and place the bids will be publicly opened by the President or Board or head of said Department and read, and the award of the contract made according to law as soon thereafter as practicable.

Each bid shall contain the name and place of residence of the person making the same, and the names of all persons interested with him therein, and, if no other person be so interested, it shall distinctly state that fact; also, that it is made without any connection with any other person making a bid for the same purpose, and is in all respects fair and without collusion or fraud, and that no member of the Board of Aldermen, head of a department, chief of a bureau, deputy thereof, or clerk therein, or other officer or employee of The City of New York is, shall be or become interested, directly or indirectly, as contracting party, partner, stockholder, surety or otherwise in or in the performance of the contract, or in the supplies, work or business to which it relates, or in any portion of the profits thereof. The bid must be verified by the oath, in writing, of the bidder or parties making the bid that the several matters stated therein are in all respects true.

No bid will be considered unless as a condition precedent to the reception or consideration of such bid, it be accompanied by a certified check upon one of the State or National banks or trust companies of The City of New York, or a check of such bank or trust company signed by a duly authorized officer thereof, drawn to the order of the Comptroller, or money or corporate stock or certificates of indebtedness of any nature issued by The City of New York, which the Comptroller shall approve as of equal value with the security required in the advertisement to the amount of not less than three nor more than five per centum of the amount of the bond secured, as provided in section 420 of the Greater New York Charter.

All bids for supplies must be submitted in duplicate.

The certified check or money should not be inclosed in the envelope containing the bid, but should be either inclosed in a separate envelope addressed to the head of the Department, President or Board, or submitted personally upon the presentation of the bid.

For particulars as to the quantity or quality of the supplies, or the nature and extent of the work, reference must be made to the specifications, schedules, plans, etc., on file in the said office of the President, Board or Department.

No bid shall be accepted from or contract awarded to any person who is in arrears to The City of New York upon debt or contract, or who is a defaulter as surety or otherwise, upon any obligation of the City.

The contract must be bid for separately.

The right is reserved in each case to reject all bids if it is deemed to be for the interest of the City so to do.

Bidders will write out the amount of their bids in addition to inserting the same in figures.

Bidders are requested to make their bids upon the blank forms prepared and furnished by the City, a copy of which, with the proper envelope in which to inclose the bid, together with a copy of the contract, including the specifications, in the form approved by the Corporation Counsel, can be obtained upon application therefor at the office of the Department for which the work is to be done or the supplies are to be furnished.

Plans and drawings of construction work may be seen there.