

PUBLIC LIBRARY
754302
ASTOR, LENOX AND
TILDEN FOUNDATIONS
17

THE CITY RECORD.

VOL. XLV. NUMBER 13266.

NEW YORK, TUESDAY, JANUARY 2, 1917.

PRICE, 3 CENTS.

THE CITY RECORD.

OFFICIAL JOURNAL OF THE CITY OF NEW YORK.

Published Under Authority of Section 1526, Greater New York Charter, by the

BOARD OF CITY RECORD.

JOHN PURROY MITCHEL, MAYOR.

LAMAR HARDY, CORPORATION COUNSEL.

WILLIAM A. PRENDERGAST, COMPTROLLER.

DAVID FERGUSON, SUPERVISOR.

Supervisor's Office, Municipal Building, 8th floor.

Published daily, at 9 a. m., except legal holidays, at Nos. 96 and 98 Reade st. (north side), between West Broadway and Church st., Manhattan, New York City.

Subscription, \$9.30 a year, exclusive of supplements. Daily issue, 3 cents a copy. SUPPLEMENTS: Civil List (containing names, salaries, etc., of the City employees), Two Dollars, Postage Extra; Official Canvass of Votes, 10 cents; Registry Lists, 5 cents each assembly district; Law Department Supplement, 10 cents; Annual Assessed Valuation of Real Estate, 25 cents each section, postage prepaid.

ADVERTISING: Copy for publication in the City Record must be received at least TWO (2) days before the date fixed for the first insertion; when proof is required for correction before publication, copy must be received THREE (3) days before the date fixed for the first insertion.

COPY for publication in the corporation newspapers of Brooklyn must be received at least THREE (3) days before the date fixed for the first insertion.

Entered as Second-class Matter, Post Office at New York City.

TABLE OF CONTENTS.

Assessors, Board of—	13	Fire, Water Supply, Gas and Electricity, Street Cleaning, Parks, Departments of—	15
Completion of Assessments—	13	Proposals—	15
Notices to Present Claims for Damages, Bellevue and Allied Hospitals, Fire, Police, Health, Street Cleaning, Water Supply, Gas and Electricity, Correction, Public Charities, Plant and Structures, Parks, Departments of—	14	Proposals—	15
Proposals—	14	Instructions to Bidders for Work to be Done or Supplies to be Furnished—	20
Bellevue and Allied Hospitals, Public Charities, Correction, Fire, Parks, Street Cleaning, Water Supply, Gas and Electricity, Departments of—	13	Law Department—	5
Board Meetings—	9	Extract of Transactions for Weeks Ended November 18 and 25, 1916—	5
Changes in Departments, etc.—	8	Manhattan, Borough of—	15
Correction, Department of—	20	Proposals—	15
Proposals—	20	Municipal Civil Service Commission—	12
Correction, Fire, Public Charities, Water Supply, Gas and Electricity, Parks, Departments of—	17	Notices of Examinations—	12
Proposals—	17	Proposed Amendments to Classification, Notice to Bidders at Sales of Old Buildings, etc.—	20
Docks and Ferries, Department of—	17	Official Directory—	8
Proposals—	17	Parks, Department of—	12
Education, Department of—	15	Sale of Privileges—	12
Proposals—	15	Police Department—	9
Estimate and Apportionment, Board of—	16	Owners Wanted for Unclaimed Property—	9
Notice of Public Hearing, Franchise Matters—	16	Public Charities, Department of—	14
Notices of Public Hearings, Public Improvement Matters—	16	Auction Sale—	14
Finance, Department of—	10	Proposals—	14
Confirmation of Assessments—	10	Public Charities, Health, Departments of—	12
Corporation Sale of Buildings and Appurtenances Thereon on City Real Estate by Sealed Bids—	12	Proposals—	12
Corporation Sale of the Lease of Certain City Real Estate—	10	Public Charities, Police, Plant and Structures, Parks, Departments of—	17
Interest on City Bonds and Stock—	10	Proposals—	17
Notices of Sales of Tax Liens—	10	Public Service Commission, First District—	1
Sureties on Contracts—	10	Calendar for the Week Commencing January 2, 1917—	1
Vouchers Received December 30, 1916—	4	Invitation to Contractors—	13
Warrants Made Ready for Payment December 30, 1916—	1	Queens, Borough of—	7
Fire Department—	14	Report for Week Ended December 2, 1916—	7
Proposals—	14	Richmond, Borough of—	17
Fire Department, Park Board—	13	Proposals—	17
Proposals—	13	State Industrial Commission, Department of Labor—	14
Fire, Plant and Structures, Parks, Public Charities, Water Supply, Gas and Electricity, Bellevue and Allied Hospitals, Correction, Street Cleaning, Departments of—	15	Public Notice—	14
Proposals—	15	Street Cleaning, Department of—	15
Fire, Public Charities, Parks, Water Supply, Gas and Electricity, Departments of—	15	Proposals—	15
Proposals—	15	Supreme Court, First Department—	17
Fire, Street Cleaning, Parks, Departments of—	15	Application to Court to Condemn Property—	17
Proposals—	15	Filing Preliminary Abstracts—	18
		Supreme Court, Second Department—	19
		Application to Court to Condemn Property—	19
		Application for Appointment of Commissioners—	18
		Filing Preliminary Abstracts—	19
		Notice to File Claims—	18
		Surrogates' Court, New York County—	15
		Assignments—	15
		Water Supply, Board of—	9
		Proposals—	9
		Water Supply, Gas and Electricity, Department of—	12
		Proposals—	12

PUBLIC SERVICE COMMISSION, FIRST DISTRICT.

No. 120 BROADWAY, NEW YORK CITY.

Calendar for the Week Commencing January 2, 1917.

Tuesday, Jan. 2, 1917—11 a. m.—Room 2562—Adjourned Meeting of the Commission. 2:30 p. m.—Room 2562—Case No. 2149—Union Railway Company of New York City et al.—"General service conditions"—Whole Commission.

Wednesday, Jan. 3, 1917—10:30 a. m.—Room 2562—Case No. 2036—New York Steam Company—"Application for approval of issue of \$2,850,000 bonds"—Commissioner Hayward. 11:30 a. m.—Room 2562—Rapid Transit Railroads—"Opening of bids for construction of station finish on Sections 1 and 1-A, Routes 19-22"—Whole Commission.

Thursday, Jan. 4, 1917—10:30 a. m.—Commissioner Hodge's Room—Case No. 1261—The Long Island Railroad Company—"Alteration of grade crossings at Fresh Pond Rd. and Metropolitan ave. at Bushwick Junction. Hearing for an accounting"—Commissioner Hodge. 2:30 p. m.—Room 2562—Case No. 1395—New York Edison Company—Geo. Stadlander et al., complainants—"Rate for electricity in Manhattan and the Bronx"—Whole Commission. 2:30 p. m.—Room 2562—Case No. 1541—Flatbush Gas Company—Samuel Maires et al., complainants—"Further hearing as to rate for electricity in Brooklyn"—Commissioner Hayward. 2:30 p. m.—Room 2562—Case No. 2171—Gas and Steam Corporations—"Installation of electric wires and appliances"—Whole Commission.

Regular Meeting of the Commission will be held on Wednesday at 11 a. m.

Meeting of the Committee of the Whole held on Tuesday at 10:30 a. m.

DEPARTMENT OF FINANCE.

WARRANTS MADE READY FOR PAYMENT IN DEPARTMENT OF FINANCE SATURDAY, DECEMBER 30, 1916.

Below is a statement of warrants made ready for payment on the above date, showing therein the Department of Finance voucher number, the dates of the invoices or the registered number of the contract, the date the voucher was filed in the Department of Finance, the name of the payee and the amount of the warrant.

Where two or more bills are embraced in the warrant, the dates of the earliest and latest are given, excepting that, when such payments are made under a contract, the registered number of the contract is shown in the place of the second invoice date.

Where the word "final" is shown after the name of the payee, payment will not be made until thirty days after the completion and acceptance of the work, but all of the other warrants mentioned will be forwarded through the mail unless some reason exists why payment is to be made in person, in which event written notice will be promptly given to the claimant.

In making a written or verbal inquiry at this office for any of the above mentioned warrants, it is requested that reference be made by the Department of Finance voucher number.

WILLIAM A. PRENDERGAST, Comptroller.

Finance Voucher No.	Invoice Dates or Contract Number.	Received in Department of Finance.	Name of Payee.	Amount.
Armory Board.				
153414	9-12-16. 10-27-16	12-19-16	Godfrey, Keller Co.....	\$55 10
153419	11-18-16	12-19-16	C. L. Dooley, Inc.....	684 00
153415	11- 8-16	12-19-16	William J. Olvany.....	295 00
153411	11-23-16	12-19-16	T. E. Quinn.....	120 00
153416	11-29-16	12-19-16	John F. Ferguson.....	480 00
153456	5-27-16	12-19-16	A. Pearson's Sons.....	121 70
153397	6-29-16	12-19-16	Dayton Rubber Mfg. Co.....	129 70
153466		12-19-16	M. L. Bird Co.....	718 75
Department of Plant and Structures.				
155399	12-22-16	12-29-16	The Terry & Tench Co., Inc.....	75 00
155401	12-15-16	12-22-16	Brooklyn Bridge.....	19 88
155390	12-12-16	12-22-16	Remy Electric Company.....	16 50
Bellevue and Allied Hospitals.				
136199	8-25-16	11- 1-16	John Wanamaker, New York.....	57 00
156013	9-30-16. 11-14-16	12-26-16	Bramhall, Deane Co.....	14 00
156012	11-13-16	12-26-16	Greenhut Co.....	5 50
156036	10- 6-16. 11- 1-16	12-26-16	Hull, Grippen & Co.....	34 27
156024	8-24-16	12-26-16	William Meier.....	93 69
156025	10-31-16	12-26-16	Burdett, Rowntree Mfg. Co.....	9 95
155647	10- 4-16	12-19-16	Lord & Taylor.....	277 00
153660	10- 6-16	12-19-16	T. H. Adie.....	869 00
153642	10-31-16	12-19-16	F. S. Banks & Co.....	332 70
153646	9-30-16	12-19-16	Agent and Warden of Auburn Prison.....	108 00
153644	10-21-16	12-19-16	The H. B. Clafin Corporation of New York.....	133 65
153655			Duparquet, Huot & Moneuse Co.....	102 00
153657	10-14-16	12-19-16	Jordan Bros., Inc.....	194 85
153632	9-20-16	12-19-16	Meinecke & Co.....	222 00
Board of Child Welfare.				
152760		12-18-16	John Daly.....	44 00
County Court, Bronx County.				
16591		12-27-16	Joseph Neitlich.....	40 00
City Magistrates' Courts.				
155541	12-14-16	12-22-16	The New York Law Journal.....	1 00
155540	12- 2-16	12-22-16	New York Bottling Co., Inc.....	4 50
155546	12-16-16	12-22-16	Schoder & Lombard Stamp & Die Co., Inc.....	6 75
155544	11-13-16	12-22-16	Stevenson & Marsters, Inc.....	2 50
Court of Special Sessions.				
153239	9- 1-16. 12-15-16	12-19-16	The Banks Law Publishing Company.....	28 00
153237	11-17-16	12-19-16	The American Law Book Company.....	28 00
16172		12-19-16	Edward Schoen.....	3 00
16173		12-19-16	A. Pumalo.....	3 00
152240		12-15-16	Michael Murray, Clerk.....	3 00
Court of General Sessions.				
152258	11-10-16	12-15-16	Harry Andrews.....	50 40
16692		12-28-16	A. B. Falcao.....	10 00
16693		12-28-16	Samuel Meratchnik.....	15 00
16694		12-28-16	Samuel Meratchnik.....	5 00
Surrogates' Court, New York County.				
155222	11-18-16. 12- 1-16	12-22-16	Fallon Law Book Company.....	12 30
155223	11-24-16. 12-13-16	12-22-16	Wilson Stamp Co.....	7 75
155227	12- 2-16	12-22-16	Kiggins & Tooker Co.....	4 44
155224	11-29-16	12-22-16	Sutton, Aspinwall & Co., Inc.....	3 80
155221	11-28-16	12-22-16	N. M. Dennison.....	3 00
155226	12- 2-16	12-22-16	West Publishing Co.....	4 00
Supreme Court.				
154088	6-20-16	12-20-16	Remington Typewriter Company.....	76 95
16590		12-27-16	James Donovan.....	75 00
Board of City Record.				
153426	11- 8-16. 11-18-16	12-19-16	M. B. Brown Printing & Binding Co.....	226 86
153425	11- 2-16. 12- 2-16	12-19-16	M. B. Brown Printing & Binding Co.....	4,423 66
153628	11-15-16. 12- 4-16	12-19-16	M. B. Brown Printing & Binding Co.....	435 39
153630	11-18-16. 12- 4-16	12-19-16	M. B. Brown Printing & Binding Co.....	550 39
153422	11-13-16. 12- 1-16	12-19-16	M. B. Brown Printing & Binding Co.....	1,357 74
153631	11-14-16. 12- 4-16	12-19-16	M. B. Brown Printing & Binding Co.....	620 05
153627	11-11-16. 11-29-16	12-19-16	M. B. Brown Printing & Binding Co.....	700 19
153424	11-10-16. 12- 4-16	12-19-16	Clarence S. Nathan, Inc.....	567 18
153423			William Bratter & Co.....	393 25
153420	11-13-16. 12- 1-16	12-19-16	M. B. Brown Printing & Binding Co.....	540 39
153629	11-18-16. 12- 2-16	12-19-16	M. B. Brown Printing & Binding Co.....	403 98
153421	11-11-16. 12- 2-16	12-19-16	M. B. Brown Printing & Binding Co.....	299 40
Department of Correction.				
155752	10-31-16	12-26-16	Kipp Wagon Co.....	\$41 50
155753	10-31-16	12-26-16	G. Haussler & Bro.....	2 00
155748	10-26-16	12-26-16	Carnegie Steel Co.....	13 09
155587	10-31-16	46000	Standard Oil Co. of New York.....	64 80
155353	12- 7-16	45995	A. M. Hazell, Inc.....	5,850 00
District Attorney, Queens County.				
16592		12-27-16	Edward W. Krantz.....	\$5 00
Department of Docks and Ferries.				
153254	43204	12-19-16	Phoenix Sand & Gravel Co.....	\$172 89
153258	44200	12-19-16	Armour & Co.....	117 91
153259	46092	12-19-16	Bruce & Cook.....	1,482 35
153263	44642	12-19-16	D. B. Pershall & Son.....	180 00
153262	44188	12-19-16	Knickerbocker Supply Co.....	4,829 00
153251		12-19-16	E. B. Latham & Co.....	230 43
153248		12-19-16	Knickerbocker Supply Co.....	127 48
153244		12-19-16	Globe Ticket Co.....	198 80
153241		12-19-16	The Oil Marketing Co.....	201 47
153246		12-19-16	Globe Tire Co., Inc.....	115 08
153255	44932	12-19-16	The Pennsylvania Steel Co.....	18,558 00
153256	45558	12-19-16	The Snare & Triest Co.....	16,280 10
153257	45862	12-19-16	Pattison & Bowns.....	1,733 58
Board of Excise, Kings County.				
153219	11-23-16	12-19-16	Walldorf, Hafner & Schultz.....	\$183 06
153222			M. V. Benoit.....	89 97
Board of Elections.				
153366	12- 8-16. 12-13-16	12-19-16	I. Weissberger & Son.....	\$44 25
153364	11-17-16	12-19-16	North Side Storage Warehouse Co.....	68 00
153365	11-17-16	12-19-16	North Side Storage Warehouse Co.....	48 50
153447	11- 2-16	12-19-16	The North Side News.....	748 02
153448	11-24-16	12-19-16	State Securities Co., Inc., assignee of the North Side News.....	2,101 13
153446	11- 7-16	12-19-16	The World.....	12,543 29
Board of Estimate and Apportionment.				
153197	10-13-16. 10-30-16	12-19-16	John H. Eckhoff, Jr.....	\$146 25

Finance Voucher No.	Invoice Dates or Contract Number.	Received in Department of Finance.	Name of Payee.	Amount.	Finance Voucher No.	Invoice Dates or Contract Number.	Received in Department of Finance.	Name of Payee.	Amount.
Department of Education.									
153052		12-19-16	John H. Murphy	\$400 00	156136			Jeanne M. Copeland	83 33
153053		12-19-16	Henry E. Hall	250 00	156135			Amelia M. Malone	60 00
152716	9-30-16	12-18-16	Gustave Schiller & Co.	450 00	156134			Queens Plaza Court, Incorp.	60 00
151758	11- 9-16	12-14-16	Paul C. Taylor	74 00	156133			Mary Olmstead	83 33
153050	4-15-16	12-19-16	Clarke Bros., assignee of George M. Laubshire	77 47	156132			Henry Hill	350 00
153056	4-24-16	12-19-16	Clarke Bros., assignee of George M. Laubshire	94 05	156131			Rev. Patrick Cherry	318 75
155117	8-30-16	44398	Isidor Frank	52 72	156130			George Marshall	60 00
155114	9-30-16	44388	Knickerbocker Ice Co.	30 50	155674			Roxton Realty Co.	1,250 00
153799	11- 8-16	44391	Edward E. Stapleton	27 00	155675			William C. Bergen	195 00
153862	11- 8-16	44391	Edward E. Stapleton	82 60	155676			William C. Bergen	893 44
155701	1-27-16	41182	O. M. Gottesman	4 17	155662			William C. Bergen	3,937 50
155105	9-14-16	44391	James A. Miller	6 58	155677			William C. Bergen	1,031 25
155137	7- 8-16	41481	Cavanagh Bros. & Co.	5 07	155678			Isaac Levy	75 00
155109	9-30-16	44386	Mutual Milk & Cream Co.	28 13	155679			The Loretta Corporation	350 00
154641	9-19-16	41672	Charles Scribner's Sons	2 25	155680			The Loretta Corporation	75 00
154648	10-12-16	45634	Chas. H. Reynolds & Sons	18 95	155664			United States Express Realty Co.	75 00
154653	11-29-16	45457	Olin J. Stephens, Inc.	50 52	155667			Emigrant Industrial Savings Bank	3,027 00
152695	10-21-16		George H. Beck & Sons	45 49	156127			Temple Court Co.	191 67
152045	10-30-16		M. J. Erwin & Son	222 00	156126			Excelsior Estates Company	5,000 00
150459	9- 7-16	44024	A. B. Dick Company	267 00	156125			Oscar Lindemann	45 00
154775		44568	Neostyle Envelope Co.	6 79				C. Henry Offerman or Theodore Offerman, as attorneys in fact for C. Henry Offerman, Lena Maria Rasch, Anna C. Schmidt, John Offerman and Theodore Offerman	4,538 37
154649		44564	Paul Baron	33 45	156124			Weinbros Real Estate Co., Inc.	557 25
153776	11-14-16		B. P. Eldridge	41 00	156123			George F. Roesch	300 00
153780	10-19-16	11-16-16	Geo. Kessler	93 63	156122			Academy of Mount St. Ursula, Inc.	500 00
153779	10-25-16	10-27-16	George H. Beck & Sons	77 71	156120			Etta Ehrlich	337 50
153819	10-17-16	10-31-16	John Wenning	52 92	156119			Georgiana L. McClellan and Emeline D. Winthrop	225 00
153791	7-14-16		William Gaffney	95 00	156118			The New York City Society of the M. E. Church	175 00
153797	10-31-16		Garbutt & Co.	67 60	156117			Lillian H. Miller	250 00
153792			P. A. McCauley	68 71	156116			Morris Siegel, as Assignee of Saul Katz	81 00
153864	9-20-16	10-25-16	U. W. Osborn & Son	45 04	156115			John V. Gannon	175 00
155136	7-29-16	41352	The Holden Paper Co., assignee of Smith Tablet Co.	75 95	156114			Percy L. DeNyse and Rulif V. N. DeNyse	150 00
153273		45282	L. R. Merritt & Co.	603 00	156137			H. N. Flanagan, as agent for John B. Simpson	108 37
153137	6-17-16	44077	Israel Moraff	1,530 92	156143			Rebecca Kaufmann	210 00
153277		43160	Leslie & Tracy, Inc.	900 00	156142			William H. D. North	375 00
153276		43160	Leslie & Tracy, Inc.	2,250 00	156141			Ernest G. Hothorn, as assignee of Gustav Stelle	120 00
153274		43733	Harry Klein	450 00	156140			Gilroy Realty Company	75 00
153275		46015	Otto Metz	2,461 50	156139			Cary Manufacturing Company, Inc.	1,125 00
153278		44817	M. D. Lundin	838 00	156138			C. W. Dellett	83 33
153041	12- 1-16	44245	William C. Card	316 00	156337			Dora Nass	120 00
153044	11-28-16	44230	Callaghan & Roulet	362 00	156338			Annie Dufort	105 00
153042	11-30-16	44232	John J. Foley	364 00	156339			William C. Bergen	187 50
153043	11-28-16	44233	H. Walter	555 00	156340			Elroy Givens	25 00
153046	10- 1-16	44309	Rachele Bellotti, executrix of the Last Will and Testament of Michael Bellotti, Sr., deceased	300 84	156322			James Dobbins, as attorney in fact for John Dobbins	240 00
153045	10- 1-16	44226	Rachele Bellotti, executrix of the Last Will and Testament of Michael Bellotti, Sr., deceased	381 80	156321			Realty Associates	155 00
153047			B. H. Weisker	350 00	156329			Mathias Haffen	150 00
153051			Chamberlain of the City of New York	171 82	156328			Louis Tekulsky	105 00
153048			Henry G. Opdycke	30 00	156327			William F. Hueston, as executor, and Sarah Churchill, as executrix, under the last will and testament of Thomas Hueston, deceased	135 00
153360	3-18-16		The Ten Eyck Co.	158 14	156326			Philip Braender	250 00
153267			W. H. Gould	692 85	156325			The Andrews' Institute for Girls	450 00
154882			The Signature Co.	17 45	156324			Mary Connolly, as executrix of the last will and testament of T. Connolly, deceased	2,000 00
154881			The Banking Law Journal	8 00	156323			Mrs. Mathilde Protzmann	55 00
154876			Alfred Greenough and Thomas C. Hardwick	7 50	156320			Donald S. Walker and Augustus N. Hand, as executors of the last will and testament of John U. Brookman, deceased	300 00
154879			Downing Letter Company	4 00	156319			Hugh J. Christie, as receiver	1,750 00
153923			Underwood Typewriter Co., Inc.	12 00	156318			Henry L. Byrnes	75 00
144008	11-29-16		Madlener Manufacturing Co.	3 80	156087			A. F. Degutz	88 50
155332	6-30-16	44917	Armour & Company	22 83	156091			Church of St. Peter & St. Paul R. C.	3,000 00
155330	11-30-16	45234	New York & New Jersey Product Co., Inc.	19 66	156090			Annie Heselschwerdt	45 00
155331	10-31-16	45876	Shults Bread Company	31 53	156089			Regina A. F. Cahill	180 00
155097	10-11-16		Samuel Hurvin	48 86	156088			George Dressler	362 50
155096	10-14-16		Lansden Company, Inc.	1 50	156086			Salvatore Soraci	100 50
155101	11- 3-16		Crown Heights Horse Shoeing Establishment	24 24	156085			The Bee Holding Company	125 00
155102	11- 1-16		M. T. Kenny	25 00	156084			Cortlandt E. Taylor, as executor and trustee under the last will and testament of Pauline K. Taylor, deceased	117 00
155085	11- 1-16		Lincoln Square Auto Supply Co.	44 90	156083			Israel Unterberg, as executor and trustee of the estate of Abraham Unterberg, deceased	147 00
155063	10-31-16		Samuel E. Hunter	49 25	156082			John Leslie	109 50
155064	10-28-16		E. B. Latham & Co.	6 12	156081			Frank Spinella	133 50
155066	10-18-16		International Equipment Co.	18 00	156080			Catharine Clary and Helen F. Donohue	498 00
155086	10-16-16		Dowd Lumber Co.	52 50	156079			Luke H. Cutter, as assignee of Prosper R. Ferrari	225 00
153321	8-10-16		The H. B. Claflin Corporation	607 50	156078			William C. Bergen	1,406 25
153142	7-14-16		New Netherland Bank, Assignee of the Standard Utility Co.	308 20	156077			William C. Bergen	1,125 00
153148	9- 1-16		The H. B. Claflin Corporation of New York	525 00	156121			George W. Hudtwalker, as sole surviving executor and trustee under the last will and testament of Marie Hudtwalker, deceased	37 50
153145	9- 7-16		John Bellmann	139 64	156128			Fannie Gritfeld	150 00
153320	8-10-16		Gimbel Brothers	575 00	156151			Mrs. Ella Jane Daniels	300 00
153149	8-16-16		The H. B. Claflin Corporation	828 00	156150			Mary Looney	75 00
155057			Stuard Hirschman	\$810 94	156149			St. Anselms Church	1,187 50
153017			M. B. Brown Printing and Binding Co.	44 50	156148			The Chauncey Real Estate Company, Ltd., as agent for the Brooklyn Eagle	195 00
155241	12- 1-16		E. W. Bullinger	7 00	156147			Frederick H. Jolivet	75 00
158043			Miscellaneous. Morton W. Smith and Edward Gould Smith, as Executors and Trustees Under the Last Will and Testament of Lucy P. Smith, Deceased	\$225 00	156146			Florence E. Kernochan, as executrix, etc., under the last will of Thomas K. Kernochan, deceased	12 50
158260			The Shetland Co.	1,050 00	156145			Model Fireproof Tenement Company	135 00
158261			William C. Bergen	1,406 25	156144			Frank P. Lauer	120 00
158262			Terrace Garden, Inc.	150 00	156046			Property Realization Company	13 00
158259			Degnon Realty and Terminal Improvement Co.	29 56	156045			Alice A. Chadwick	125 00
156256			Emma Feulner, Executrix of the Last Will and Testament of Henry Feulner, Deceased	4,071 22	156044			Wendell L. Nichols	283 33
156255			Charles E. Parisen and Harriet L. Parisen	112 12	156043			William Horrmann and Charles Horrmann, as executors of the estate of A. Horrmann, deceased	20 00
156258			Elizabeth A. Heaney	330 10	156042			William Horrmann and Charles Horrmann, as executors of the estate of A. Horrmann, deceased	20 00
156257			Thomas R. Thorn	8,252 47	156041			W. J. Patterson	100 00
156259			Builders' Brick and Supply Co.	660 20				Queens Plaza Court, Inc.	12 50
156241			Robitzek Investing Co.	1,100 33					
156252			Alwina Piering	336 36					
156254			Edward Regina and Annie Regina	560 60					
149875			Philip A. Payton, Jr.	7 00					
156979			Weil & Meyer	1,875 00					
156980			Edward H. Johnson and Francis B. Sanford, as Executors of the Estate of S. W. Johnson, Deceased	100 00					
156981			St. Andrew's Realty Co.	23 00					
156978			David J. Tysen	25 00					

Finance Voucher No.	Invoice Dates or Contract Number.	Received in Department of Finance.	Name of Payee.	Amount.	Finance Voucher No.	Invoice Dates or Contract Number.	Received in Department of Finance.	Name of Payee.	Amount.
156040			Patrick Goodman	750 00	153496	10-25-16. 11-24-16	12-19-16	Uvalde Contracting Co.	30 53
156039			Lena Kraus	225 00	151715		12-14-16	Franklin Contracting Co.	7,790 85
156038			William C. Bergen	806 25	153000		12-18-16	W. J. Fitzgerald	21,325 50
156097			Henry S. Clark	500 00	151709	45104	12-14-16	The Sicilian Asphalt Paving Co.	476 12
156097			Henry Clark	500 00	134470	32820		H. Wittkowsky	193 00
156096			C. Henry Offerman or Theodore Offerman, at attorneys in fact for C. Henry Offerman, Lena Maria Rasch, Anna C. Schmidt, John Offerman and Theodore Offerman	1,462 50	148831		12- 8-16	E. A. Matthews	111 00
			Julia Schaefer and Jacob F. Schaefer	270 00	153493			John Fox & Co.	2,045 88
156095			Jeremiah W. Kennedy	75 00	155177	30717	12-22-16	The Sicilian Asphalt Paving Co.	73 00
156094			Mrs. Mary Smith	75 00	155779		12- 8-16	The Lignum Chemical Works	3 75
156093			Mrs. Celia Paschkes	105 00	155794	4-30-16. 6-30-16	12-26-16	The Lignum Chemical Works	5 75
156092			Broadway and 96th Street Realty Co.	1,750 00	155793	7-31-16. 9-30-16	12-26-16	The Western Union Telegraph Company	17 46
156330			Gerard Real Estate Corporation, as assignee of Adolph Kiendl, as assignee of Cecelia A. Bavendam, as assignee of Henry W. Bavendam and Cecelia A. McAvey	75 00	153477	11-23-16	12-19-16	Manning	48 80
156331			Richard W. Lawrence, as trustee under the last will and testament of Charles Kohler, deceased	750 00	153475	11-23-16	12-19-16	Cranford Company	661 66
			Brooklyn Ash Removal Company	91 25	153472	11- 3-16	12-19-16	Samuel Lewis	132 00
156333			Alexander Walker	750 00	153488	10-31-16	12-19-16	Schafer Sales Company	168 27
156334			J. & M. Haffen Brewing Company	625 00	153010			The Barber Asphalt Paving Company	177 75
156335			Mrs. Emma C. Kornder	90 00	153011	45499		President of the Borough of The Bronx:	
156336			William C. Bergen	506 25	153012	45833	12-18-16	The Asphalt Construction Co.	11,197 05
155672			William C. Bergen	1,312 50	150602	45908	12-18-16	Di Menna & Del Balso	5,101 19
155671			William C. Bergen	1,312 50	155191	44976	12-11-16	Davney Asphalt Co., Inc.	8,752 02
155670			William C. Bergen	311 25	155193		12-22-16	Victor Zambetti	2,184 33
155669			William C. Bergen	1,125 00	155194		12-22-16	A. B. Dick Co.	3 75
155668			William C. Bergen	479 45	155195		12-22-16	Dimock & Fink Co.	75
155666			William C. Bergen	412 50	155198		12-22-16	John A. McCarthy	31 70
155665			Ettrick Realty Company	2,880 00	155199		12-22-16	Defiance Manufacturing Co.	71 82
155663			C. Henry Offerman or Theodore Offerman as attorneys in fact for C. Henry Offerman, Lena Maria Rasch, Anna C. Schmidt, John Offerman and Theodore Offerman	426 75	155207		12-22-16	Guaranteed Awning Co., Inc.	13 00
			Mary E. Campbell, Mary Campbell, Sadie Campbell, Susan Campbell Kierman and Alice Campbell Good	896 89	155205	12-13-16		The Speed Key Selling Agency of New York, Inc.	3 15
156061			Catherine G. Burke and Leo H. McCall, as trustees of the estate of F. B. Burke, deceased	1,650 00	155204	11-30-16	12-22-16	General Speedometer Repair Co.	6 25
156060			John Kicherer, Jr.	153 00	155216	12- 5-16	12-22-16	The Auto Supply Co.	18 98
156059			John Musaus	60 00	155217	12-14-16	12-22-16	A. P. Dienst Co.	1 50
156058			Michael Shannon	75 00	155201	12- 5-16	12-22-16	Dimock & Fink Co.	2 42
156057			Mrs. Frances Gold	150 00	155214	11- 8-16. 12- 6-16	12-22-16	L. Fustfeld	1 50
156056			James Keenan	68 75	155192	10-31-16. 11-16-16	12-22-16	Agent & Warden of Sing Sing Prison.	2 90
156055			Richmond Hill House, Inc.	105 00	153701	12- 5-16	12-19-16	A. P. Dienst Co., Inc.	75 30
156054			New York City Baptist Mission Society	120 00	152331	12- 9-16	12-15-16	A. P. Dienst Co., Inc.	16 46
156053			Angelina Sisto	112 50	153693	12- 7-16	12-19-17	Meyer & Anselm	400 00
156052			Raymond P. McNulty	158 33	150659		12-12-16	B. C. Miller & Son	60 17
156051			Mrs. Jennie Isaacs, individually, and as guardian for Lucille, Charlotte and Harold J. Isaacs, minors	225 00	155358	11-28-16	12-22-16	Maher & Flockhart	128 38
			The Church of Our Lady of Solace	500 00	155371	12- 6-16	12-22-16	John J. Guinan Contracting Co.	1,196 24
156049			The Long Island News Co.	225 00	155370	12-11-16	12-22-16	Jos. Ruppert	42 95
156048			Brooklyn Benevolent Society	45 00	155372	12-14-16	12-22-16	B. Hafker	10 35
156047			Emanuel Alexander	562 50	155367	12- 9-16	12-22-16	H. E. Spicer Co.	4 00
156062			Wood, Harmon & Co., as agents for Arthur Lyman	50 00	155376	12- 4-16	12-22-16	Standard Oil Co. of New York	11 88
156063			August W. Rabe	150 00	155344	11-28-16	12-22-16	Short Bros.	5 00
156064			Stuard Hirschman	2,259 60	153663		12-19-16	Hollings & Gomborg	4 00
156065			Stuard Hirschman	1,147 47	153664		12-19-16	Eimer & Amend	46 99
156066			Stuard Hirschman	1,128 54	152222	11-28-16	12-15-16	Cranford Co.	958 85
156067			Isaac Steigerwald	475 00	15949	11-13-16	12-12-16	The Sicilian Asphalt Paving Co.	6,729 30
156068			Brooklyn Development Co.	125 00	151502		12-21-16	President of the Borough of Queens.	
156069			The Crimmins Operating Co., Inc., as assignee of John D. Crimmins	2,650 00	154731	11- 1-16	12-21-16	The Metropolitan Garage	\$80 95
156070			E. M. O'Gorman	150 00	154729	12- 1-16	12-21-16	Frederick C. Noble	750 00
156071			William Vincent Astor	937 50	154725	11-22-16	12-21-16	John P. Welsh	2,006 02
156072			Charles K. Belden as agent and executor of the estate of Elizabeth V. Barnard, deceased	737 50	153516	12- 9-16	12-21-16	Crescent Garage	5 25
			Paul Barthel	105 00	153515	12- 9-16	12-21-16	Crescent Garage	5 15
156073			Samuel Stollmack and Gabriel Susnitzky	90 00	153540		12-19-16	H. K. Lines	8 00
156075			Andrew Schirrmeister	75 00	153621	11-25-16	12-19-16	W. A. Duncan	252 50
156076			William C. Bergen	1,125 00	153622	11-25-16	12-19-16	W. A. Duncan	240 00
150159			E. R. Bradley	150 00	153623		12-19-16	Uvalde Contracting Co.	2,416 48
156160			Charles E. Raynor	5 00	153572	9- 5-16. 9-28-16	12-19-16	President of the Borough of Richmond.	
156164			Brooklyn Heights Land and Mortgage Co., Inc.	90 00	153624	12- 1-16	12-19-16	John E. Donovan	\$132 08
156163			P. M. Kronoff	54 00	151845			John E. Donovan	103 67
156162			Josepina Ciampoli	81 00	131849			Brady Brothers	498 75
156161			State Court Holding Corporation	173 25	151860			Frank Runge	150 00
156158			The Crippled Children's East Side Free School	750 00	151851			The Texas Co.	251 20
			New York Wholesale Fish Dealers' Association	83 33	151857			William L. Taylor	160 00
156157			Simonson Realty Co. as assignee of F. De Hass Simonson	75 00	151839			Public Service Commission.	
156155			Church of Our Saviour	875 00	151841			The Emigrant Industrial Savings Bank Building	\$567 84
156154			Jamaica Savings Bank	96 00	151863			Anna R. Morris	90 00
156153			William Texter	150 00	151844			F. W. Seybel and William A. Knapp, Executors of the Estate of D. E. Seybel, Deceased and Assignees of His Devises	166 66
156152			Miss Mary J. McCartie	55 00	151856			National Railway Publication Co.	165 00
			Bronx Parkway Commission.		151858			Harry Goodstein Realty Co.	30 00
150055	12- 1-16	12-11-16	Barker Electric Co.	\$300 00	151843			Powell Building	150 00
153310		12-19-16	A. H. Seaman & Co., Inc.	68 10	151852			Peter Anderson	40 00
153315		12-19-16	New York Telephone Co.	115 18	151859			William C. Bergen	124 98
			Department of Parks.		151847			United States Realty and Improvement Co.	50 00
153215	11-11-16	12-19-16	Rowehl & Granz	\$157 50	151844			Isaac J. Dukore	25 00
154025	12-14-16	12-20-16	Elwin A. Sanborn	53 25	151856			Plaza Improvement Co.	95 00
154020	12- 4-16	12-20-16	The East River Mill & Lumber Co.	79 63	151865			Weinbros Real Estate Co.	266 66
154021	12- 5-16	12-20-16	Douglass Bros. Hardware Co., Inc.	92 73	151858			William H. Reynolds	125 00
154019	12- 2-16	12-20-16	Bronx Rubber Co., Inc.	85 40	151843			Willard S. Burrows Co., Agents for Childs Co.	125 00
151066	12- 1-16	12-13-16	Peter Ewald	33 60	151859			The New York Central Railroad Co.	231 59
151068	11-23-16	12-13-16	The East River Mill & Lumber Co.	191 10	151818			Thomas Scott	55 00
			Police Department.		151855			Lee Bros. Storage and Van Co.	230 00
153116	6-22-16	12-19-16	M. D. Lundin	\$574 00	151853			Park Row Realty Co.	54 17
155609	12- 7-16	12-26-16	Nassau Coal Co.	66 00	151847			Charles F. Noyes Co., Agent for Joseph Fahys & Co.	125 00
153121		12-19-16	Gardiner Binding & Mailing Co.	50 93	151861			Kelsey Suydam & Mollenhauer, Agents for William C. Schirmer, Sole Executor of the Estate of William Schirmer, Deceased	25 00
153118	11-22-16	12-19-16	Jurgen Rathjen Company	455 00	151854			The Schaefer Co., Agents for the Market and Fulton National Bank of New York	166 67
153129			New York Sporting Goods Company	973 81	151864			United States Trust Co. of New York, Trustee for Estate of E. J. Donnell, Deceased	45 00
153064	11-23-16	45823 12-19-16	Broadway Central Bank, N. Y., assignee of J. W. Gasteiger & Son	373 85	155467			Ellen A. O'Connell	150 00
153098	9-30-16	12-19-16	The New York Edison Company	255 00	155455			Edgar C. Leaycraft, Receiver for Account of Mary Thery	30 00
			President of the Borough of Manhattan.		155460			A. W. Cherrington, Agent for Title Guarantee and Trust Co. of Brooklyn, Executor of the Estate of Margaret V. McNulty	20 00
153002	12-18-16	45483 12-18-16	The Sicilian Asphalt Paving Co.	2,862 45	155463			Montrose Realty Co.	10 00
153495	11-10-16	12-19-16	Warner Quinlan Asphalt Company	5 82	155462			Ellen Maloney	27 50
					155461			Josephine Collins	25 00
					155464			South Brooklyn Savings and Loan Association	50 00
					149731			Equitable Office Building Corporation	9,166 67
					155446	11-24-16. 12- 8-16	12-22-16	E. H. Walsh	12 10

Finance Voucher No.	Invoice Dates or Contract Number.	Received in Department of Finance.	Name of Payee.	Amount.	Finance Voucher No.	Invoice Dates or Contract Number.	Received in Department of Finance.	Name of Payee.	Amount.	
155447	11-21-16	12-22-16	D. Van Nostrand Company.....	1 20	153151		42110	12-19-16	Frederic W. Burnham	2,803 14
155448	12- 4-16	12-22-16	Vacuo Static Carbon Co.....	1 50	154136	12- 9-16		12-20-16	National Lead Company.....	38 88
153063		12-19-16	Gibbs & Hill	1,503 60	155530	12- 4-16		12-22-16	L. S. Winne & Co.....	22 50
			Department of Public Charities.		155519	12-12-16		12-22-16	John J. Kerwin & Co.....	17 75
147132	10-13-16	12- 4-16	Carl Fischer	331 21	155512	11-30-16		12-23-16	A. P. Dienst Co., Inc.....	18 52
154917	11-24-16	45410	Standard Oil Co. of New York.....	3 71	149679				Geo. W. Tillson	15 55
154915	9- 1-16	45410	Standard Oil Co. of New York.....	52 20	153150		44801	12-19-16	A. L. Guidone & Son, Inc.....	1,503 86
154916	9-25-16	45410	Standard Oil Co. of New York.....	90 84	153153		46057	12-19-16	H. W. Spencer	519 75
154912	11-30-16	45316	R. F. Stevens Co.....	5 17					Department of Water Supply, Gas and Electricity.	
154905	11-27-16	46160	John Bellmann	24 75	156424			12-27-16	Thomas Carey	60 00
154331	11-15-16		Thomas B. McCarty.....	45 00	156236			12-27-16	Amos V. Pearsall	10 00
151480	10-10-16	11- 1-16	John Simmons Co.....	296 24	155828			12-26-16	William Meegan	60 00
151258	11-10-16	11-13-16	General Electric Company	144 00	153552		45905	12-19-16	James McAvoy	3,537 00
			Sheriff, Richmond County.		152235				B. Nicoll & Company.....	4,763 22
152758	11- 1-16	12-18-16	James Lucey	340 46	152234				B. Nicoll & Company.....	762 34
			Sheriff, Bronx County.		151999				Staten Island Shipbuilding Co.....	460 94
153905	12-13-16	12-20-16	John Parker	6 00	153547	10-31-16	43920	12-19-16	The New York Edison Co.....	3,226 67
			Department of Taxes and Assessments.		153548	10-31-16	43904	12-19-16	United Electric Light & Power Co....	4,154 89
154581			E. Belcher Hyde	10 00	153550	9-30-16	43909	12-10-16	The Flatbush Gas Company.....	282 85
154590		12-21-16	Maurice Mulcahy	50 09	153545	10-31-16	43909	12-19-16	The Flatbush Gas Company.....	7,792 99
			Board of Water Supply.		153541	11- 2-16	45868	12-19-16	Kings County Lighting Company.....	5,043 09
154147			Addison J. Churchill and James E. Churchill	33 33	153546	10-31-16	43908	12-19-16	Edison Electric Illuminating Co. of Brooklyn	44,317 00
154149			Village of Cornwall	25 60	153542	11- 1-16	43905	12-19-16	Westchester Lighting Co.....	3,417 44
154151			Howard Hasbrouck	24 00	153551		43921		The New York Edison Co.....	3,868 00
154150			Cornwall Savings Bank	60 00	153549	10-31-16	43920	12-19-16	The New York Edison Co.....	1,882 65
154148			Dr. Edson Card	250 00	153592	12- 7-16		12-19-16	Kingsbridge Garage, A. F. Koehler, proprietor	385 00
148556	42279	12- 7-16	Winston & Company	14,376 27	153543	10-31-16	43917	12-19-16	Welsbach Street Lighting Co. of America	16,886 81
153152	45145	12-19-16	William Heyman	1,156 50						

VOUCHERS RECEIVED IN DEPARTMENT OF FINANCE, SATURDAY, DECEMBER 30, 1916.

A statement is herewith submitted of all vouchers filed in the Department of Finance on this date, in which is shown the Department of Finance voucher number, the date of the invoices or the registered number of the contract, the name of the payee and the amount of the claim. Where two or more bills are embraced in one voucher the date of the earliest is given, excepting that when such vouchers are submitted under a contract the registered number of the contract is shown instead.

WILLIAM A. PRENDERGAST, Comptroller.

Finance Voucher No.	Invoice Date or Contract Number.	Name of Payee.	Amount.
		Board of Standards and Appeals.	
158831	12-15-16	A. B. Dick Co.....	\$68 00
		Surrogates' Court, New York County.	
158801	12-27-16	Underwood Typewriter Co.....	\$167 10
		Municipal Court, City of New York.	
158806		Peerless Towel Supply Co.....	\$28 06
158807		Wm. A. Nelson	23 35
158808	6-24-16	The Mosler Safe Co.....	2 00
158809	9-30-16	Tony Lo Squadro	6 00
158810	9-30-16	John Konig	10 27
158811	11-13-16	Banks Law Pub. Co.....	3 60
158812	11-20-16	Art Metal Constr. Co.....	483 07
158813	9-28-16	White Star Towel Sup. Co.....	3 00
158814	8- 1-16	Bear Lithia Spring Co.....	13 00
158815	11-29-16	Van Brunt Tandy	1 00
158816	10-31-16	Union Supply Co.....	6 80
158817	9- 7-16	Tower Mfg. and Nov. Co.....	4 00
158818	10- 1-16	E. A. Steilen Ice Co.....	6 50
158819	12-18-16	Otto Stegemann	6 36
158820	12- 6-16	Library Bureau	160 00
158821	10- 1-16	Star Towel Supply Co.....	2 40
158822	12- 1-16	James P. Sinnott	12 00
158823	9-13-16	John H. Servis	10 50
158824	9-22-16	Remington Typewriter Co.....	1 75
158825	6-29-16	John H. Nuhn	13 55
		College of the City of New York.	
159068	10-26-16	Samuel B. Heckman	\$6 10
159069	10-26-16	Samuel B. Heckman	1 00
159070	10-26-16	Samuel B. Heckman	1 25
159071		Postal Telegraph-Cable Co.....	3 12
159131	10- 3-16	McGraw-Hill Book Co.....	30 00
159132	10-16-16	McGraw-Hill Book Co.....	10 80
159133	10-21-16	Rehm & Co.....	16 40
159134	11- 1-16	Samuel Lewis	1 13
159135	7- 6-16	Crane & Co.....	40 52
159136	10- 5-16	The American Hardware Co.....	12 29
159137	9-28-16	Hammacher, Schlemmer & Co.....	12 24
159138	9- 7-16	Patterson Bros.	6 64
159139	10- 5-16	John M. Fimian	3 07
159140	9- 7-16	Nason Mfg. Co.....	12 45
159141	10-26-16	The Yale & Towne Mfg. Co.....	10 42
158142	10-21-16	Belmont Packing and Rubber Co.....	33 78
159143	6- 7-16	Johnson Service Co.....	726 50
159144	6- 7-16	Metropolitan Elec. Protective Co.....	625 00
159145	6-30-16	Narragansett Machine Co.....	143 05
159146	10-10-16	Foster Engineering Co.....	60 00
159147	7-21-16	The K. & L. Bindery	4 20
159148	10-21-16	E. B. Latham & Co.....	7 98
159149	5-25-16	Robert J. Conrad	198 00
159150	10-19-16	Bates Mfg. Co.....	1 86
159151	11- 4-16	New Standard Adding Machine Co.....	2 25
159152	10-21-16	Watson's Forge and Machine Works	20 00
159153	1-28-16	A. Santini	8 00
159120	10-16-16	Houghton & Mifflin Co.....	6 00
159121	10-16-16	Western Electric Co.....	11 20
159122	11- 1-16	G. E. Stechert & Co.....	90 00
159123	10- 5-16	Longmans, Green & Co.....	19 20
159124	10-10-16	Putnam & Co.....	31 00
159125	7-21-16	A. Pearson's Sons, assignee of Readboro Chair Co.....	50 00
159126	10-16-16	The Macmillan Co.....	11 78
159127	10- 3-16	The Macmillan Co.....	145 68
159128	10- 3-16	The Macmillan Co.....	110 13
159129	10-28-16	Eimer & Amend	3 25
159130	10-21-16	Eimer & Amend	6 00

Finance Voucher No.	Invoice Date or Contract Number.	Name of Payee.	Amount.
		Board of City Record.	
159308	43890	John J. Bradley, trading as M. Bradley	\$317 25
159286	12-11-16	P. J. Collison & Co.....	124 51
159287	12- 4-16	P. J. Collison & Co.....	901 77
159288	12-15-16	The O'Connell Press	397 00
159063	11-25-16	The New York Tribune	32 80
159064	11-23-16	The Evening Post	48 00
159065	9-27-16	The Brooklyn Daily Eagle.....	140 80
159299	12-20-16	The O. C. White Co.....	5 50
159300	11-28-16	The O'Connell Press, Inc.....	406 36
159301	11-11-16	The O'Connell Press	1,325 15
159302	12-12-16	Tower Mfg. and Nov. Co.....	57 48
159303	12- 4-16	The J. W. Pratt Co.....	40 00
159304		Stillman Appellate Ptg. Co.....	9 06
159305	12-15-16	Library Bureau	48 30
159306	12-11-16	P. J. Collison & Co.....	949 20
159307	12-19-16	Koller & Smith, Inc.....	287 60
159050		The Toronto Daily Star	11 20
159051	11-30-16	The Manitoba Free Press	7 20
159052	11-30-16	Co., Ltd.	15 00
159053	11-30-16	The Montreal Star Pub. Co., Ltd.	23 92
159054	11-30-16	Toronto Globe; Globe Ptg. Co., publishers	45 00
159055		The Montreal Star Pub. Co., Ltd.	133 38
159056		The Bronx Home News	56 00
159057	11-29-16	The World	32 00
159058	12- 1-16	The Staten Islander	32 00
159059	11-10-16	The Flushing Journal	32 25
159060	11-12-16	New York American	12 80
159061	11-12-16	The Brooklyn Daily Eagle.....	151 72
159062	11-18-16	The World	160 00
		Department of Correction.	
159154		Walter A. Lamb	\$60 20
159155		Jos. A. McCann	5 65
159156		Frank W. Fox	3 75
159157		Frank W. Fox	8 80
159158		Martin J. Feely	3 30
159159		Louis E. Lawes	8 30
159160		Frank W. Fox	3 75
		District Attorney, Queens County.	
159161	11-30-16	Great Bear Spring Co.....	\$9 90
159162	12- 1-16	E. S. & W. C. & Towel Supply Co.....	2 16
159163	10-31-16	A. B. Dick Co.....	6 03
		District Attorney, Bronx County.	
159399	12- 9-16	Adams, Flanigan Co.....	\$123 34
		District Attorney, New York County.	
159381	12-13-16	R. H. Macy & Co.....	\$41 75
159382	12-26-16	J. J. Little & Ives Co.....	80 10
159383	12-26-16	R. L. Polk & Co., Inc.....	18 00
159384	12-21-16	Frank Tourist Co.....	81 40
159385		William J. Haskins	39 00
159386		Robert S. Johnstone	43 45
159387		John T. Dooling	170 45
159388		Julius J. Padula	20 00
		Department of Education.	
159013	9- 5-16	U. T. Hungerford Brass & Copper Co.....	\$46 13
159014	6-30-16	D. C. McIntosh Pub. Co.....	26 50
159015	9- 5-16	John M. Wolf Co.....	14 90
159016	10-18-16	Louis K. Liggett Co.....	1 00
158713	5-29-16	Hammacher, Schlemmer & Co.....	14 92
158978	9-29-16	Wm. Bratler & Co.....	33 85
158979	9-18-16	Chivers Book Binding Co.....	93 86
158980	9-13-16	Vought & Williams	22 39
158981	9-26-16	J. E. Linde Paper Co.....	4 50
158982	7-25-16	Keuffel & Esser Co.....	11 88
158983	10- 9-16	Geo. W. Millar & Co.....	22 00
158984	10- 3-16	Whitall, Tatum Co.....	11 25
158985	9-19-16	Benj. Westervelt	54 20
158986	7-12-16	John Wiley & Sons, Inc.....	5 07
158987	9-28-16	Yawman & Erbe Mfg. Co.....	8 10
158988	8-11-16	The Walcraft Co.....	9 52
158989	9-21-16	Arthur P. Schmitt	9 00
158990	10-20-16	Roneo Co.....	3 00
158991	10-21-16	Krengel Mfg. Co.....	26 00
158992	10-23-16	Keystone Type Foundry Co.....	107 05
158993	8- 2-16	The J. Willer Chemical Co.....	19 92
158994	3-20-16	The Taylor, Hoden Co.....	75 00

Invoice Finance Date Vouch- or Con- er No. tract Number.	Name of Payee.	Amount.
158970 6-29-16	Dennis & Baird	26 60
158971 7- 5-16	Louis De Jonge & Co.....	72 40
158972 8-24-16	Director U. S. Geological Survey	6 00
158973 6-24-16	C. H. Stoelting Co.....	2 70
158974 10-16-16	Evelyn S. Tobey	2 22
158975 9-20-16	The Brandow Printing Co.....	16 67
158976 6-28-16	E. Steiger & Co.....	139 72
158977 10- 2-16	Library Bureau	3 75
158681 4-16-16	Keystone Type Foundry ..	15 42
158682 9- 8-16	Hugh J. O'Donnell	6 50
158683 9-24-16	Carrie W. Kearns	3 00
158684 11-20-16	The Royal Co. of N. Y., As- signee of Motta Contracting Co.....	9 50
158685 11-20-16	Motta Contracting Co.....	132 00
158686 11-14-16	James I. Newman	274 00
158687 10-14-16	Morris Levi & Co.....	354 00
158688 11-21-16	Finnan & Lee	43 00
158689 11-16-16	Weinstein Bros.	46 00
158690 11-18-16	Jac. Schneider	50 00
158691 10-31-16	Charles Williams	68 00
158692 11-17-16	Carbutt & Co.....	58 00
158693 12- 7-16	The Cornell Pub. Co.....	200 00
158694 11-14-16	M. B. Brown Ptg. & Bdg. Co.	6 50
158695 10-31-16	Hygeia Distilled Water Co.	4 56
158696 11- 6-16	Henry Moss & Co.....	3 90
158697 12- 7-16	The Crowell Pub. Co.....	150 00
158698 8-29-16	Neostyle Envelope Co.....	5 48
158699 7-20-16	Manning, Maxwell & Moore Co.....	10 35
158700 12- 4-16	The Clark & Wilkins Co...	15 00
158701	Dept. of Public Charities, Municipal Lodging House...	171 60
158702	Dept. of Public Charities, Municipal Lodging House...	5 34
158703	The Union Card and Paper Co.....	185 60
158704 1-21-16	Langston Monotype Machine Co.....	16 00
158705 8-26-16	Powers, Weightman, Rosen- garten Co.....	5 68
158706 10-14-16	Montgomery & Co.....	15 35
158707 6-28-16	Worcester Polytechnic Insti- tute	30 75
158708 10-26-16	The A. S. Barnes Co.....	75
158709 10-18-16	Henry Lindenmeyer & Sons.	321 30
158710 8- 2-16	John J. Wood	6 25
158711 10-31-16	Shults Bread Co.....	36 56
158712 6- 3-16	A. W. W. Auburn Prison...	65 50
158662 6-28-16	John Wanamaker	7 53
158663 7- 3-16	Morris Levin & Sons.....	9 00
158664 10- 3-16	Wm. Wilkening	6 00
158665 10-11-16	A. & W. Sing Sing Prison.	153 55
158666 10- 3-16	Franz Benthin & Sons.....	6 00
158667 8-19-16	American Museum of Natural History	80 60
158668 8-31-16	Powers Accounting Machine Co.....	88 71
158669 9- 7-16	J. E. Linde Paper Co.....	24 05
158670 11-11-16	Herman Ahlers	12 60
158671 10- 4-16	Nichols & Co., Inc.....	12 65
158672 9- 5-16	International Correspondence School, J. C. Harris.....	23 76
158714 6-12-16	Hobart H. Todd	26 34
158715 11-25-16	Lennon & Co.....	16 17
158716 9- 1-16	American Seating Co.....	520 00
158717	Louis Imershein	42 55
158673 11-21-16	Paul Baron	16 40
158674 11-17-16	General Manifold & Ptg. Co.	50 00
158675 11-28-16	Paul Baron	12 40
158676 11-18-16	Clarence S. Nathan, Inc.....	12 34
158677 11-15-16	M. B. Brown Ptg. & Bdg. Co.	9 30
158678 11-29-16	M. B. Brown Ptg. & Bdg. Co.	6 00
158679 11-28-16	Paul Baron	6 40
158680 12-13-16	Paul Baron	160 70
158718 11-11-16	A. D. Evertsen Co.....	47 15
158719 11-18-16	D. Stein	17 00
158720 11-25-16	Louis Guerr	24 05
158721 11-28-16	Kroepke Plbg. & Heating Co.	44 23
158722 10-23-16	Fred A. Buser	23 05
158723 11-20-16	Lazere & Kaplan	13 45
158724 11-11-16	Ohlhausen & Veit	22 65
158725 11- 8-16	Garbutt & Co.....	43 11

Invoice Finance Date Vouch- or Con- er No. tract Number.	Name of Payee.	Amount.	Invoice Finance Date Vouch- or Con- er No. tract Number.	Name of Payee.	Amount.	Invoice Finance Date Vouch- or Con- er No. tract Number.	Name of Payee.	Amount.			
158726	11-21-16	L. P. Gfroerer	119 97	158889	12-18-16	R. H. Laimbeer, Jr.	25 00	158793	11-30-16	Jamaica Auto Garage	21 33
158727	11- 3-16	Thomas F. Ford	26 00	158890	12-18-16	Chas. S. Demarest	1 00	158794	12- 1-16	Crescent Garage	29 56
158728	10-14-16	Robert Simpson	63 66	158891	4- 1-16	J. B. Lyon	15 00	158795	12- 1-16	Crescent Garage	12 20
158729	11- 2-16	George Roach	84 18	Law Department.				158796	11- 1-16	Crescent Garage	22 15
158730	11-24-16	John F. Rogers & Co.	31 28	158872		Chas. A. Morrison	49 40	158797	12-18-16	William Sierks	5 25
148731	11- 2-16	S. F. Carlin	66 96	158873		J. Newton Fiero	24 90	158798	11- 1-16	Crescent Garage	2 60
158732	11-13-16	William H. Ellis	11 90	158874		Chas. J. Joyce	32 76	158799	12- 8-16	Madison Ave. Garage and Stables; James H. Connell, proprietor	20 00
158990	10-14-16	Little, Brown & Co.	5 52	158875	12-26-16	Henry Ritter	5 60				
158991	10-17-16	The Walcraft Co.	23 00	158876		Christina M. Graham	11 12	158800	12- 1-16	Crescent Garage	20 00
158992	8- 5-16	Tower Mfg. & Nov. Co.	4 00	Public Administrator, Kings County.				Public Service Commission.			
158993	4-10-16	Wm. P. Youngs & Bros.	5 25	159389	12- 1-16	Van Brunt Tandy	86	158429	11-13-16	National Process Co.	\$330 25
158994	10-30-16	The Macmillan Co.	67 20	159390	12-30-16	N. Y. Telephone Co.	12 87	158430	12-21-16	Austin, Nichols & Co.	4 25
158995	6-18-16	Lord & Taylor	4 06	159391		Frank V. Kelly	4 95	158431	11-24-16	Bingham Engraving Co.	2 76
158996	9-29-16	McKinley Pub. Co.	9 00	159392		William V. Elliott	2 40	158432		Defiance Mfg. Co.	1 00
158997	10-30-16	Ginn & Co.	16 20	159393		Wm. Moehlich	24 00	158433	12-21-16	F. W. Devoe & C. T. Ray- nolds Co.	1 49
158998	8-30-16	Hinds, Hayden & Eldredge, Inc.	12 00	Central Purchase Committee.				158434	11-20-16	Eugene Dietzgen Co.	
158999	10- 4-16	Koller & Smith Co.	9 50	158802	12- 6-16	Tower Mfg. Co.	10 00	158435		C. D. Gregg Tea and Coffee Co.	17 00
159000	11- 4-16	Keuffel & Esser Co.	53	158803	12-14-16	A. B. Dick Co.	168 88	158436	12-13-16	Underwood Typewriter Co.	4 00
159001	9- 6-16	Jos. Gordon, Inc.	14 34	158804	12-16-16	Kemp, Day & Co.	2 50	158437	12- 1-16	C. S. Busse	2 70
159002	10-21-16	Harper & Bros.	38	158805	10-31-16	Knickerbocker Towel Supply Co.	12 00	158438	12- 1-16	Equitable Blue Print Co.	1,335 05
159003	7-27-16	Neostyle Envelope Co.	12 18	Department of Parks, Borough of Brooklyn.				Commissioner of Records, New York County.			
159004	6-17-16	John Wanamaker	7 90	58930		Bklyn. Institute of Arts and Sciences	\$4,162 32	158826	12-21-16	Gane Bros. & Co.	\$230 00
159005	10- 6-16	Jas. B. T. Demarest	3 00	158599		New York Zoological Soci- ety	5,409 11	158827	12-31-16	Knickerbocker Towel Supply Co.	6 00
159006	11- 2-16	Jas. McCutcheon & Co.	21 58	Police Department.				158878		Chas. K. Lexow	15 66
159007	10- 2-16	A. Vivack	51 95	158573		Harold Ives Co.	\$120 00	United States Volunteer Life Saving Corps.			
159008	2-24-16	Geo. Wahr	139 50	President of the Borough of Queens.				158919	12-29-16	Patterson Bros.	\$17 46
159009	10- 4-16	Albert S. Smith	15 00	158791	11-11-16	Jurgen-Rathjen Co.	\$655 65	158920	12-29-16	Watters Laboratories	13 79
159010	7-19-16	Vought & Williams	2 51	158792	12- 8-16	Madison Ave. Garage and Stables; Jas. H. Connell, proprietor	7 15	158921	12-29-16	Fredk. Loeser & Co.	7 95
159011	6- 1-16	Knickerbocker Supply Co.	3 84								
159012	11-13-16	Geo. W. Millar & Co.	27 50								
159164		Robt. Adamson	\$5 65								

LAW DEPARTMENT.

The following schedules form a brief extract of the transactions of the office of the Corporation Counsel for the week ending Nov. 18, 1916, as required by section 1546 of the Greater New York Charter.

Note—The City of New York or the Mayor, Aldermen and Commonalty of the City of New York is defendant, unless otherwise mentioned.

SCHEDULE "A."

Suits and Special Proceedings Instituted.

Court.	Reg. Fo.	Commenced.	Title.	Nature of Action.
Mun., Bkn.	114 341	Nov. 13, 1916	Sullivan, Mary E., vs. City of N. Y. et al.	Personal injuries, fall, condition of street, Marcy and Gates aves., Bk., \$1,000.
Sup., K. Co.	114 342	Nov. 13, 1916	Johnson, Alvan R., and ano. (ads. The City)	To foreclose tax lien.
Sup., K. Co.	114 343	Nov. 13, 1916	Walbert Realty Co. and ano. (ads. The City)	To foreclose tax lien.
Sup., K. Co.	114 344	Nov. 13, 1916	Wood, Louisa M., et al. (ads. The City)	To foreclose tax lien.
Sup., K. Co.	114 345	Nov. 13, 1916	Ward, Hugh, and ano. (ads. The City)	To foreclose tax lien.
Municipal.	114 346	Nov. 13, 1916	O'Brien, Martin, vs. G. Hinman Barrett	To recover property valued at \$500.
Magistrates.	114 347	Nov. 13, 1916	Alexander, James T., vs. Thomas T. Ryan, etc., and ano.	Summons only served.
Magistrates.	114 348	Nov. 13, 1916	Hahn, Joseph, vs. Thomas T. Ryan, etc., and ano.	Summons only served.
Supreme.	114 349	Nov. 13, 1916	Deering, James R., et al. (ads. The City)	To foreclose tax lien.
Sup., Bx. Co.	114 351	Nov. 13, 1916	Smith, Elbert Osborn et al. (ads. The City)	To foreclose tax lien.
Sup., K. Co.	114 352	Nov. 13, 1916	Newbury, Henry F., et al. (ads. The City)	To foreclose tax lien.
Sup., Bx. Co.	114 353	Nov. 13, 1916	Von Roth, Alfred, et al. (ads. The City)	To foreclose tax lien.
Sup., Q. Co.	114 354	Nov. 13, 1916	Weekes, Lorena, et al. (ads. The City)	To foreclose tax lien.
Sup., Bx. Co.	114 355	Nov. 13, 1916	Moses, L. Josephine, et al. (ads. The City)	To foreclose tax lien.
Sup., K. Co.	114 356	Nov. 13, 1916	Ring, Charles E., et al. (ads. The City)	To foreclose tax lien.
Supreme.	114 357	Nov. 13, 1916	Prior, Robert J., et al. (ads. The City)	To foreclose tax lien.
Sup., K. Co.	114 358	Nov. 13, 1916	Lafayette Trust Co. et al. (ads. The City) (No. 1)	To foreclose tax lien.
Sup., K. Co.	114 359	Nov. 13, 1916	Lafayette Trust Co. et al. (ads. The City) (No. 2)	To foreclose tax lien.
Sup., K. Co.	114 360	Nov. 13, 1916	Gormly, Louise A., et al. (ads. The City)	To foreclose tax lien.
Sup., Q. Co.	114 361	Nov. 13, 1916	Kammerer, Julius, et al. (ads. The City)	To foreclose tax lien.
Sup., K. Co.	114 362	Nov. 13, 1916	Gormly, Louise A., et al. (ads. The City) (No. 1)	To foreclose tax lien.
Sup., K. Co.	114 363	Nov. 13, 1916	Briggs-Pearman Co. et al. (ads. The City)	To foreclose tax lien.
Sup., K. Co.	114 364	Nov. 13, 1916	Burchard, Gerard L., et al. (ads. The City)	To foreclose tax lien.
Sup., K. Co.	114 365	Nov. 13, 1916	Laemmel, William, et al. (ads. The City)	To foreclose tax lien.
Sup., K. Co.	114 366	Nov. 13, 1916	Wiley, John, et al. (ads. The City)	To foreclose tax lien.
Sup., K. Co.	114 367	Nov. 13, 1916	O'Donnell, Catharine, et al. (ads. The City)	To foreclose tax lien.
Sup., Q. Co.	114 368	Nov. 13, 1916	Weekes, Augusta, et al. (ads. The City)	To foreclose tax lien.
Sup., Bx. Co.	114 369	Nov. 13, 1916	Robinson, Margaret, et al. (ads. The City) (No. 2)	To foreclose tax lien.
Sup., Bx. Co.	114 370	Nov. 13, 1916	Byrne, Michael, et al. (ads. The City)	To foreclose tax lien.
Sup., K. Co.	114 371	Nov. 13, 1916	Herzberg, Aaron, et al. (ads. The City) (No. 1)	To foreclose tax lien.
Sup., K. Co.	114 372	Nov. 13, 1916	Herzberg, Aaron, et al. (ads. The City) (No. 2)	To foreclose tax lien.
Sup., Bx. Co.	114 373	Nov. 13, 1916	Corcoran, William D., et al. (ads. The City)	To foreclose tax lien.
Sup., K. Co.	114 374	Nov. 13, 1916	Somerville, Agnes, et al. (ads. The City) (No. 2)	To foreclose tax lien.
Sup., Q. Co.	114 375	Nov. 13, 1916	Jones, Mary E., et al. (ads. The City) (No. 2)	To foreclose tax lien.
Municipal.	114 376	Nov. 13, 1916	Wolfman Contracting Co.	For damage to auto truck, falling into river, Pier A, N. R., \$400.02.
Municipal.	114 377	Nov. 13, 1916	Haber, Harry, infant, by guardian, etc.	Personal injuries, struck by piece of timber falling from Williamsburgh Bridge, \$1,000.
Supreme.	114 378	Nov. 13, 1916	Reilly, Owen E. (ex rel.), vs. Cabot Ward	Mandamus to compel reinstatement as Foreman, Park Dept.
Sup., K. Co.	114 379	Nov. 13, 1916	New York Title & Mortgage Co. vs. Denis F. Tarpey et al.	To foreclose mortgage.
Supreme.	114 380	Nov. 13, 1916	Sweeney, Nora	Personal injuries, run into by automobile of Street Cleaning Dept., 6th ave. and 23rd st., \$10,000.
U. S. Dist.	114 381	Nov. 13, 1916	Steamship "Athanasios," etc. (ads. The City)	For damage to ferryboat "Manhattan," collision with defendant off Bedloe's Island.

Court.	Reg. Fo.	Commenced.	Title.	Nature of Action.
Supreme.	111 382	Nov. 13, 1916	Piercy, Albert J. (ads. The City)	To recover judgment for personal taxes, docketed June 15, 1909, \$366.14.
Supreme.	114 383	Nov. 13, 1916	Bruck, Jacob (ads. The City)	To recover judgment for personal taxes, docketed Jan. 13, 1910, \$48.10.
Supreme.	114 384	Nov. 13, 1916	Hutkoff, Louis (ads. The City)	To recover judgment for personal taxes, docketed Feb. 6, 1908, \$83.51.
Supreme.	114 385	Nov. 14, 1916	Palermo, Angelo, adm'r, etc., vs. City of N. Y. and ano.	For death of intestate, drowned, Pier 29 E. R., leaning against defective fence, \$10,000.
Supreme.	114 386	Nov. 14, 1916	Bimberg, Bernard K., and ano. (ads. The City)	To restrain use and occupancy of premises, 1513 3rd ave., for amusement purposes.
Mun., Bkn.	114 387	Nov. 14, 1916	Feiner, Lena	Personal injuries, fall, condition of sidewalk, 1612 Eastern Parkway, \$1,000.
Mun., Bkn.	114 388	Nov. 14, 1916	Feiner, Sigmund	For loss of services of wife, injured, fall, 1612 Eastern Parkway, \$500.
Municipal.	114 389	Nov. 14, 1916	Russell, Amos G.	For services rendered as Stenographer, Court of Gen. Sessions, \$304.70.
Municipal.	114 390	Nov. 15, 1916	Schiller, Fannie	Personal injuries, fall down stairway, Park Row entrance Bklyn. Bridge, \$1,000.
Supreme.	114 391	Nov. 15, 1916	Bergstram, Oscar B. (ads. The City)	To recover judgment for personal taxes, docketed May 5, 1910, \$456.11.
Sup., K. Co.	114 392	Nov. 15, 1916	Smith, Harry W. (ex rel.), vs. William A. Prendergast	Mandamus to compel payment of salary as Clerk, County Court, Kings Co.
Supreme.	114 393	Nov. 15, 1916	Amory, William N.	For breach of franchise for construction of subway, \$2,500,000.
Supreme.	114 394	Nov. 15, 1916	Farmers' Loan & Trust as agent, etc., vs. Nathania S. Anspacher et al.	To foreclose mortgage.
Supreme.	114 395	Nov. 15, 1916	Cisco, John A., as trustee, etc., vs. Henry M. Oeters et al.	To foreclose mortgage.
Supreme.	114 396	Nov. 15, 1916	Watkins, Joseph, et al. (ads. The City)	To foreclose tax lien.
Supreme.	114 397	Nov. 15, 1916	Weber, Joseph, et al. (ads. The City)	To foreclose tax lien.
U. S. Dist.	Bkt. 465	Nov. 16, 1916	Midtown Construction Co. (Matter of)	Bankruptcy proceeding.
Supreme.	114 398	Nov. 16, 1916	Devine, Thomas F. (Matter of)	For order dispensing with lost mortgage.
Sup., Q. Co.	114 399	Nov. 16, 1916	Seitz, Max, vs. Louis Drewes et al.	To foreclose tax lien.
Municipal.	114 400	Nov. 16, 1916	Devoe, F. W., & C. T. Reynolds Co.	To foreclose mechanic's lien.
Supreme.	114 401	Nov. 16, 1916	Friedrich, Peter, vs. Fannie Friedlander et al.	To foreclose mortgage.
Supreme.	114 401	Nov. 16, 1916	Quero, Cosimo, vs. Antonio Negro et al.	To foreclose mortgage.
Sur., W. Co.	114 402	Nov. 16, 1916	Seybel, Frederick W., and ano., ex'rs of Daniel E. Seybel, deceased (Matter of)	Judicial settlement of account.
Sup., K. Co.	114 403	Nov. 16, 1916	DeNicola, Giovanni, vs. Arthur Woods et al.	To restrain maintenance of policemen in building.
Municipal.	114 404	Nov. 17, 1916	Estes, Eleanor (ads. The City)	For damage to electric light pole, 157th st. and Riverside Drive, struck by automobile, \$79.
Municipal.	114 405	Nov. 17, 1916	Nelson Bros. Coal Co. (ads. The City)	To recover wharfage for docking coal barges, Creamer st., Gowanus Canal, \$114.30.
Municipal.	114 406	Nov. 17, 1916	Feller, Samuel (ads. The City)	For damage to lamppost, 1774 Lexington ave., struck by automobile, \$18.03.
Supreme.	114 407	Nov. 17, 1916	Tucker, Clara Olive L., vs. Evalina M. Livingston et al.	For order directing Chamberlain to pay one-half interest due issue of R. Luckey, deceased, \$15,776.61.
Municipal.	114 408	Nov. 17, 1916	Halpert, Kalman	Personal injuries, fall, condition of sidewalk, 125 Lewis st., \$1,000.
Supreme.	114 409	Nov. 17, 1916	Bennett, Augusta, vs. Giovanni Lordi and ano.	Personal injuries, fall, condition of sidewalk, 184 Lincoln ave., \$10,000.
Supreme.	114 410	Nov. 17, 1916	Maryland Casualty Co.	To foreclose mechanic's lien.
U. S. Dist.	114 411	Nov. 17, 1916	Ensign-Bickford Co.	Citation only served.
U. S. Dist.	114 412	Nov. 17, 1916	Turner, J. C., Lumber Co.	Citation only served.
Sup., K. Co.	114 413	Nov. 17, 1916	Cascio, Emidio, infant, by guardian	Summons only served.
Sup., K. Co.	114 414	Nov. 17, 1916	Cascio, Giovanni	Summons only served.
City.	114 415	Nov. 18, 1916	Scott, Auto, vs. William J. Coakley	For assault \$2,000.
City.	114 416	Nov. 18, 1916	Scott, Auto, vs. William J. Coakley	For false arrest and imprisonment, \$2,000.
City.	114 417	Nov. 18, 1916	Gallagher, Joseph, vs. Aaron I. Dotey	For false arrest and imprisonment, \$2,000.
Supreme.	114 418	Nov. 18, 1916	Skelton, Daniel J.	To foreclose mechanic's lien.
Mun., Bkn.	114 419	Nov. 18, 1916	Small, Samuel, vs. Bd. of Education	Personal injuries, fall, sidewalk, Essex st., \$1,000.
Municipal.	114 420	Nov. 18, 1916	Brenner, Harry	Personal injuries, thrown from wagon, condition of pavement, 97 Clinton st., \$1,000.
Supreme.	114 421	Nov. 18, 1916	Guaranteed Mortgage Co. vs. Maurice M. Strauss et al.	To foreclose mortgage.

SCHEDULE "B."

Judgments, Orders and Decrees Entered.

Helen A. Ginna—Entered judgment in favor of defendant dismissing complaint and for \$111.35 costs.

City of N. Y. vs. Brooklyn & Manhattan Ferry Co.—Entered judgment on order of remittitur from Court of Appeals affirming judgment in favor of plaintiff with

costs. Entered judgment on order of affirmance for \$107.56 costs in favor of plaintiff.

Rapid Transit (Davis st., Queens)—Order entered confirming report of Comms. of Appraisal.

Peter Casakewicz, infant—Entered order discontinuing action without costs. Peo. ex rel. Horace Havemeyer et al. vs. L. Purdy et al. (9 proceedings)—Entered orders reducing assessments on real property.

Peo. ex rel. Broadway, Park Place Co. vs. L. Purdy et al.—Entered Appellate Division order affirming order quashing writ of certiorari.

Jacob C. Klinck vs. L. H. Pounds et al.—Entered order denying motion for injunction pendente lite.

Isaac R. Wilson and ano.; Meyer Rosenkind; Fannie Rosenkind—Entered orders discontinuing actions without costs.

Nathan Kaplan—Entered order granting motion to vacate order for examination of John T. Hogan before trial.

William Knappe, infant—Entered order denying motion for new trial.

Kings County Light Co. (No. 3)—Order entered sustaining plaintiff's demurrers to first, second and third defenses in answer.

City of N. Y. vs. Gates Hamburger—Judgment entered in favor of plaintiff for \$16.91 damages and costs.

Charles F. King—Entered order changing venue of action from Kings Co. to Bronx Co.

George F. Burns—Entered judgment dismissing complaint by default, and for \$107.35 costs in favor of defendant.

Consolidated Gas Co. of N. Y.—Order entered granting motion for injunction pendente lite.

John M. Fedris—Entered judgment in favor of defendant upon the merits, and for \$116.71 costs.

Issie White vs. A. Woods—Entered order denying motion for injunction pendente lite.

City of N. Y. vs. Manhattan Holding Co.—Order entered discontinuing action without costs.

Ziegler Institute of Normal Singing, Inc.—Entered order directing that upon payment into Court of \$250 by The City, that the action be discontinued as to The City and W. A. Prendergast.

Sarah M. Dyas—Entered order denying motion for new trial; entered judgment in favor of defendant upon the merits, and for \$157.65 costs.

Samuel J. Belfer—Judgment entered in favor of defendant for \$17.40 costs.

City of N. Y. vs. Edgar S. Appleby et al. (No. 1)—Entered judgment on order of remittitur from Court of Appeals for \$106.60 costs in favor of plaintiff.

City of N. Y. vs. Edgar S. Appleby (No. 2)—Entered judgment on order of remittitur from Court of Appeals for \$113.60 costs in favor of plaintiff.

City of N. Y. vs. Fredericka Vandenhaben—Entered order granting motion to vacate judgment in favor of plaintiff upon conditions, etc.

Benjamin Cohen vs. H. Bruere et al.—Entered order retaxing plaintiff's bill of costs by reducing same to \$102.73.

Hugh N. Camp, Jr., vs. D. Mathewson et al.—Entered order denying motion for injunction pendente lite.

Giovanni DeNicola vs. A. Woods et al.—Entered order denying motion for injunction pendente lite.

Dora Johnson, adm'x—Entered order denying motion for new trial.

Rose Haberly, adm'x—Entered judgment in favor of defendant dismissing the complaint without costs.

Joseph Fragala—Entered judgment in favor of defendant upon the merits, and for \$124.11 costs.

Carmelo Algieri vs. G. E. O'Neil; Rosina Algieri vs. Same—Entered judgment dismissing complaint by default and for \$105.61 costs in favor of plaintiff.

Erastus W. Seaman—Entered Appellate Division order affirming judgment in favor of defendant; entered judgment on order of affirmance for \$102.21 costs in favor of defendant.

Judgments Were Entered in Favor of the Plaintiffs in the Following Actions.

Date.	Name.	Reg.	Fo.	Amount.
Nov. 10, 1916	MacKnight, Antoinette H. infant.....	111	220	\$330 41
Nov. 10, 1916	MacKnight, Josephine.....	111	221	65 41

SCHEDULE "C." Record of Court Work.

In re Owen T. Martin; In re Lydia M. Sullivan—Motions for orders directing Register to discharge mortgage, submitted to Philbin, J. Decision reserved; W. B. Caughlan for the City.

Issie White vs. A. Woods et al.—Motions for injunction pendente lite, argued before Philbin, J. Decision reserved; G. P. Nicholson for the City. "Motion denied."

Louis Christman, guardian—Tried before Hendrick, J., and a jury; verdict for defendant; J. W. Goff, Jr., for the City.

Peo. ex rel. James J. Nolan, ext'r. vs. W. A. Prendergast—Motion for peremptory writ of mandamus, argued before Kelby, J. Decision reserved; J. F. Collins for the City. "Motion granted."

People vs. Armour & Co.—Submitted at Appellate Division; Decision reserved; T. Farley for the City. "Judgment affirmed."

Ida Lewis—Complaint dismissed by default before Greenbaum, J. J. W. Goff, Jr., for the City.

Isidore Gordon vs. G. H. Barrett—Tried before Coleman, J., in Municipal Court; judgment for plaintiff; G. W. Byrne for the City.

Sarah F. Egan—Argued at Appellate Division; decision reserved; J. F. O'Brien for the City. "Judgment reversed and complaint dismissed."

William H. Scott and ano. Tried before Greenbaum, J. Decision reserved; T. G. Price for the City.

Herman Crouze. Tried before Garretson, J., and a jury; complaint dismissed; E. S. Malone for the City.

Etta Iglovsky. Tried before Moore, J., in Municipal Court; decision reserved; S. Hoffman for the City.

Peo. ex rel. William F. Gaston et al. vs. L. Purdy et al.; Argued at Appellate Division; decision reserved; W. H. King for the City. "Order affirmed."

Robert Hellyer vs. W. A. Prendergast et al.—Submitted at Appellate Division; decision reserved; W. E. C. Mayer for the City.

City of N. Y. vs. John J. Meara—Motion to vacate judgment, submitted to Philbin, J. Decision reserved; J. Quittner for the City.

Celia Price—Motion to retax plaintiff's costs, argued before Snitkin, J. in Municipal Court; Decision reserved; P. N. Harrison for the City.

Rasch J. Olsen—Tried before Wedemeyer, J. in Municipal Court; decision reserved; W. H. Doherty for the City. "Judgment for plaintiff for \$9."

Peo. ex rel. Felix Reisenberg vs. J. J. Conway—Argued at Appellate Division; decision reserved; W. E. C. Mayer for the City.

Guaranty Trust Co. vs. Second Ave. R. R. Co.—Motion to modify order appointing John Beaver as Receiver of defendant, argued before Philbin, J. Decision reserved; W. J. Clarke for the City.

Court House Addition—Motion for order directing Chamberlain to distribute certain awards, submitted before Appellate Division; decision reserved; H. W. Mayo for the City.

Piers 8, 9, 10 and 11 N. R. Dock—Motion by property owners to confirm report of Comms. as to parcels B-1, D-1, F-1 and G-1 and motion by City of N. Y. not to confirm said reports, argued before Philbin, J. Decision reserved; H. W. Mayo for the City.

Charles F. King—Motion to change venue to N. Y. County, argued before Kelby, J., and granted; S. K. Probasco for the City.

Barbara Robrecht, adm'x—Tried before Kapper, J., and a jury; jury disagreed; E. A. Freshman for the City.

Carmelo Algieri vs. G. F. O'Neil; Rosina Algieri vs. Same—Complaint dismissed by default before Blackmar, J. G. A. Green for the City.

Adolf Gluck (2 actions)—Motions to vacate judgments dismissing actions, argued before Kelby, J., and denied; S. K. Probasco for the City.

Joseph M. Ostrander—Complaint dismissed by default before Blackmar, J. E. A. Freshman for the City.

Peo. ex rel. City of N. Y. vs. G. V. Brower et al.—Motion to quash writ of

certiorari, argued before Van Siclen, J. Decision reserved; J. B. Shanahan for the City.

Catherine Reinhardt—Argued at Appellate Division; decision reserved; F. J. Price for the City.

Hearings Before Commissioners of Estimate in Condemnation Proceedings.

44th to 48th sts., N. R. Dock, 2 hearings; C. D. Olendorf for the City.

Sea View Hospital, 2 hearings; Rapid Transit (135th st. and Harlem River), 1 hearing; H. W. Mayo for the City.

Rapid Transit (Joralemon st.), 2 hearings; E. J. Kenney, Jr., for the City.

SCHEDULE "D." Contracts, Etc., Drafted, Examined and Approved as to Form.

Department.	Contracts Approved as to Form.	Contracts Examined and Returned for Revision.	Advertisements Approved as to Form.
Street Cleaning	18	..	1
Board of Education	8	..	1
Borough President, Brooklyn	8	..	3
Borough President, Richmond	2	..	2
Fire Department	2
Borough President, Queens.....	1
Department of Correction.....	1	..	1
Borough President, Bronx	1
Board of Elections	1	1	1
Central Purchase Committee	1	..	1
Board of City Record	1	1	1
Water Supply, Gas and Electricity.....	1	..	1
Department of Charities	1	..
Total.....	45	3	12

Bonds Approved.	Board of Water Supply.....	1
Borough President, Bronx.....	Park Department.....	1
Finance Department.....		
Water Supply, Gas and Electricity..	Total.....	6

Leases Approved.	Dock Department.....	1
Total.....	Plant and Structures.....	1
Estimate and Apportionment.....		
Dock Department.....	Total.....	2
Public Service Commission.....		

SCHEDULE "E." Opinions Rendered to the Various Municipal Departments.

Department.	Opinions.	Department.	Opinions.
Finance	37	Borough President, Manhattan..	2
Borough President, Bronx.....	5	Parks, Manhattan and Richmond..	1
Borough President, Queens.....	4	Estimate and Apportionment.....	1
City Clerk	3	Taxes and Assessments.....	1
Fire	3	Plant and Structures.....	1
Police	3	Bellevue and Allied Hospitals....	1
Street Cleaning	2	Board of Education.....	1
Health	2		
		Total.....	67

LAMAR HARDY, Corporation Counsel.

The following schedules form a brief extract of the transactions of the office of the Corporation Counsel for the week ending Nov. 25, 1916, as required by section 1546 of the Greater New York Charter.

Note—The City of New York or the Mayor, Aldermen and Commonalty of the City of New York is defendant, unless otherwise mentioned.

SCHEDULE "A." Suits and Special Proceedings Instituted.

Court.	Reg.	Fo.	Commenced.	Title.	Nature of Action.
Supreme....	114	422	Nov. 20, 1916	Ivan Film Productions, To restrain interference with film play, Inc., and ano. vs. G. H. Bell	"The Sex Lure."
Supreme....	114	423	Nov. 20, 1916	Brewster, James H., trustee, etc., vs. John C. Kluber et al.....	To foreclose mortgage.
Sup., Bx. Co.	114	424	Nov. 20, 1916	Somers, Anna F., vs. John W. Russell et al.	Action in partition to divide premises, Boston Post rd., Westchester, N. Y.
U. S. Dist. Bkt.	466	Nov. 20, 1916	Phoenix Concrete Steel Co., Inc. (Matter of)		Bankruptcy proceeding.
Supreme....	114	424	Nov. 20, 1916	Brainerd, Frederick A., vs. Mary C. Stewart et al.	To foreclose tax lien.
Sur., W. Co.	114	425	Nov. 20, 1916	Moulton, Eliza, deceased (Matter of Estate of)	Judicial settlement of accounts.
Supreme....	114	426	Nov. 21, 1916	Hillquit, Morris (ex rel.), vs. County Board of Convassers.	Mandamus to compel recanvass of void and protested ballots, 20th Cong. Dist.
Municipal....	114	427	Nov. 21, 1916	Lynch, James F., vs. James T. Fetherston, etc.	Summons with notice for \$337.50 served.
Sup., K. Co.	114	428	Nov. 21, 1916	Brainerd, Harriet A., vs. Carrie Potter et al.	To foreclose mortgage.
Sup., Q. Co.	114	428	Nov. 21, 1916	Franklin, L. Murray, Jr., vs. Dwight Franklin et al.	To foreclose tax lien.
Municipal....	114	429	Nov. 21, 1916	British & African Steam Navigation Co., Ltd., vs. G. H. Barrett	To recover chattel valued at \$166.
Sup., K. Co.	114	430	Nov. 21, 1916	O'Sullivan, Florence (ex rel.), vs. Arthur Woods	Certiorari to review dismissal from Police Dept.
Sup., K. Co.	114	431	Nov. 22, 1916	Plath, John H., vs. John A. Jones Building Co. et al.	To foreclose mortgage.
Mun., Bkn.	114	432	Nov. 22, 1916	Martini, Ulisse et al., etc.	For damage to automobile, obstruction in 17th st., Bklyn., \$168.50.
Supreme....	114	433	Nov. 22, 1916	Dziwigo, Joseph, adm'r (Matter of)	For order directing Comptroller to pay sum of \$151.82.
Sup., K. Co.	114	434	Nov. 22, 1916	Brooklyn Trust Co. vs. Joshua Oldham & Sons et al.	To foreclose mortgage.
Co., K. Co.	114	434	Nov. 22, 1916	Wesener, Cornelia G., vs. Anna E. Fletcher et al.	To foreclose mortgage.
Sup., Bx. Co.	114	435	Nov. 22, 1916	Himwich, Marie, vs. Louise D. Burke et al.	To foreclose tax lien.
Supreme....	114	436	Nov. 22, 1916	Norton, Eliot, and ano., adm'rs, etc., vs. North American Realty Co. et al.	To foreclose mortgage.
Supreme....	114	436	Nov. 22, 1916	Norton, Eliot and ano., adm'rs, etc., vs. North American Realty Co. et al.	To foreclose mortgage.
Mun., Q....	114	437	Nov. 23, 1916	Santoliquido, Pasquale, and ano.	Overflow of sewer, \$233.
Municipal....	114	438	Nov. 23, 1916	Coney Island & Brooklyn Railroad Co. (ads. The City)	For damage to motorcycle, collision with Street Cleaning cart, Coney Island ave., \$15.34.
Supreme....	114	439	Nov. 23, 1916	Stewart, Eleanor M., ext'x of Daniel S. Doran, deceased (Matter of)	For order dispensing with lost mortgage.
Sup., Bx. Co.	114	439	Nov. 23, 1916	DeHirsch, Clara, Home for Working Girls vs. Samuel Marcus et al.	To foreclose mortgage.
Sup., K. Co.	114	440	Nov. 23, 1916	Martin, Michael, Jr., and ano., etc.	To foreclose mechanic's lien.
Supreme....	114	441	Nov. 24, 1916	Sanders, Leon (Matter of)	For a recanvass of void and protested ballots cast for Congressman, 12th Dist, 1916.

Court.	Reg. Fo.	Commenced.	Title.	Nature of Action.
Municipal.	114 442	Nov. 24, 1916	Kingsbury, John A., Commissioner of Charities, etc., vs. Margaret Padian	For care and attendance to defendant while inmate Metropolitan Hospital, \$195.75.
Mun., Bkn.	114 443	Nov. 24, 1916	Hurst, Solomon, vs. John J. Haslam	To recover chattel valued at \$25.
Supreme.	114 444	Nov. 24, 1916	Hillquit, Morris (Matter of)	For examination of all ballots cast for Congressman, 20th C. D.
Municipal.	114 445	Nov. 24, 1916	Carter, John H., vs. Jackwitz et al.	For damage to taxicab collision with automobile of defendant, Broadway and 32nd st., \$377.93.
Sup., Q. Co.	114 446	Nov. 24, 1916	Quinn, Lillian C., vs. Eldred A. Carley et al.	To foreclose tax lien.
Supreme.	114 446	Nov. 24, 1916	Weil, Alfred M., vs. Emma Barbara Ritzler Dittrich, ext'r, etc., et al.	To foreclose mortgage.
Co., K. Co.	114 447	Nov. 24, 1916	Van Wyck, Samuel, vs. Adelheid Kohn et al.	To foreclose mortgage.
Supreme.	114 447	Nov. 24, 1916	Seligsberg, Albert J., et al., ext'rs, vs. Samuel Deutsch et al.	To foreclose mortgage.
Supreme.	114 448	Nov. 24, 1916	Martindale, Joseph B., and ano., Receivers, etc.	Summons only served.
Supreme.	114 449	Nov. 24, 1916	Rugen, Catharine	Personal injuries, fall, condition of sidewalk, 1628 2nd ave., \$10,000.
Supreme.	114 450	Nov. 25, 1916	Rosenberg, Elmer (ex rel.), vs. County Board of Canvassers.	Mandamus to compel recanvass of protested ballots, 6th A. D.
Supreme.	114 451	Nov. 25, 1916	Delehanty, James A. (ex rel.), vs. County Board of Canvassers.	Mandamus to compel recanvass of ballots cast for Judge of Court of Gen. Sessions, Co. N. Y.
Supreme.	114 452	Nov. 25, 1916	Hotchkiss, Lucius Wales (Matter of)	For order dispensing with lost mortgage.
Supreme.	114 453	Nov. 25, 1916	Anico Realty Corporation vs. Arthur Woods et al.	To restrain interference with premises, 1690 Broadway, Man.
Sup., Q. Co.	114 454	Nov. 25, 1916	Scinifel, Henry, vs. Herman Jonas et al.	To foreclose tax lien.
Supreme.	114 455	Nov. 25, 1916	Matthews, James, and ano. (ads. The City).	To recover rental of tunnel under Livingston st., Bklyn., etc., \$860.

SCHEDULE "B."

Judgments, Orders and Decrees Entered.

Catherine Malise—Order entered granting plaintiff leave to amend complaint.

Robert Adamson, Fire Commr., vs. J. T. Rourke—Entered order discontinuing action without costs.

Burns Bros.—Entered order denying motion for new trial.

American Smelting & Refining Co. vs. G. H. Barrett et al; Sigfried Solomon vs. Same—Entered orders consolidating actions.

Mary Arnold; N. Y. Live Poultry Trucking Co.—Entered orders discontinuing actions without costs.

Mary O'Brien—Order entered granting plaintiff's motion for leave to amend complaint.

City of N. Y. vs. Greenman-Maguire, Inc.—Entered order discontinuing action without costs.

Peo. ex rel. N. Y. & Westchester & Boston Railway Co. vs. F. H. Ebstein—Order entered on remittitur from Court of Appeals affirming order granting peremptory writ of mandamus.

City of N. Y. vs. Arthur H. Masten—Appellate Division order entered affirming judgment in favor of plaintiff.

City of N. Y. vs. John J. Meara—Entered order denying motion to vacate judgment.

Edward T. Mulligan—Entered judgment in favor of defendant dismissing the complaint, and for \$112.09 costs.

Burns Bros.—Entered judgment in favor of defendant upon the merits, and for \$106.85 costs.

People vs. James V. Ganly—Entered Appellate Division order on remittitur from Court of Appeals affirming judgment in favor of defendant.

Peo. ex rel. Daniel F. Burke vs. R. Adamson—Order entered granting motion for peremptory writ of mandamus.

Peo. ex rel. Globe Wernicke Co. vs. L. Purdy et al—Entered order reducing assessment on real property for 1915.

John M. Fedris—Entered order denying motion for new trial.

Kate Dunnigan—Entered order granting motion to dismiss complaint; entered judgment in favor of defendant for \$10.61 costs.

Joseph M. Ostrander—Entered judgment dismissing complaint without costs.

Bertha Maltz—Entered order denying motion to open default.

Peo. ex rel. Catherine Henry vs. J. A. Kingsbury—Entered final order dismissing alternative writ of mandamus on findings of Trial Term.

Congregation Lovers of Peace vs. Bd. of Education—Entered judgment in favor of defendant for \$22.40 costs.

Ruth Brannigan—Entered judgment in favor of defendant upon the merits, and for \$119.61 costs.

Annie Lally—Entered judgment in favor of defendant dismissing the complaint and for \$114.11 costs.

Sarah Smilowitz—Entered judgment in favor of defendant upon the merits, and for \$125.11 costs.

Peo. ex rel. Patrick F. Fitzgerald vs. Bd. of Education—Entered Appellate Division order affirming order denying motion for mandamus.

Peo. ex rel. Catherine Henry vs. J. A. Kingsbury—Entered final order dismissing alternative writ of mandamus, and for \$57.11 costs in favor of defendant.

City of N. Y. vs. Commercial Delivery Co.—Judgment entered in favor of plaintiff for \$59.29 damages and costs.

City of N. Y. vs. Taxi Auto Livery Co.—Judgment entered in favor of plaintiff for \$22.04 damages and costs.

Judgments Were Entered in Favor of the Plaintiffs in the Following Actions.

Date.	Name.	Reg. Fo.	Amount.
Oct. 21, 1916.	Gross, Arnold	113 289	\$19 41
Nov. 22, 1916.	Masten, Arthur H.	103 369	87 35

SCHEDULE "C."

Record of Court Work.

In re Midtown Construction Co., bankruptcy—Motion to vacate order restraining Bd. of Education from removing material, argued before L. Hand, J., in U. S. Dist. Court; decision reserved; R. P. Chittenden for the City. "Motion granted."

Ida Weisman—Motion to recall and amend remittitur, submitted at Court of Appeals; decision reserved; J. R. Salmon for the City. "Motion granted."

City of N. Y. vs. Isidor Oliver—Motion to vacate judgment in favor of plaintiff, argued before Greenbaum, J. Decision reserved; J. Quittner for the City.

Mary O'Brien—Motion for leave to amend complaint, submitted to Shearn, J., and granted; G. M. Curtis for the City.

Peo. ex rel. Sophie H. Atkinson et al vs. L. Purdy et al—Tried before Cohalan, J. Decision reserved; W. Goldsticker for the City.

Annie Goldstein vs. S. Yumi, et al—Motion to compel County Clerk to tax costs in favor of defendant H. Loewe, argued before Gibbs, J., in Bronx County Court; decision reserved; T. G. Price for the City.

Despatch Stables, Inc.—Tried before Coleman, J., and a jury in Municipal Court; discontinued after trial; W. H. Doherty for the City.

David Finkelstein, Adm'r, vs. City of N. Y. and ano.—Tried before Platzek, J., and a jury; complaint dismissed; G. M. Curtis for the City.

Sarah Anker—Complaint dismissed by default before Mullan, J.; T. G. Price for the City.

Cyrus B. White—Tried before Kelly, J. Decision reserved; C. Bradshaw for the City. "Complaint dismissed upon the merits."

Fannie Banilower—Tried before Prince, J., in Municipal Court; decision reserved; P. N. Harrison for the City.

Consolidated Gas Co.—Taking of testimony before trial proceeded and closed; G. P. Nicholson for the City.

John D. Dailey—Tried before Manton, J., in U. S. Dist. Court; decree for libellant; G. P. Nicholson for the City.

City of N. Y. vs. David Bahr—Motion to vacate judgment in favor of plaintiff; argued before Shearn, J. Decision reserved; J. Quittner for the City.

Peo. ex rel. C. Rockland Tyng vs. W. A. Prendergast—Motion for peremptory writ of mandamus, argued before Shearn, J. Decision reserved; E. S. Benedict for the City. "Motion denied."

Peo. ex rel. Morris Hillquit vs. Bd. of County Canvassers—Motion for recount of void and protested ballots, argued before Shearn, J., and granted; G. P. Nicholson for the City.

N. Y. Market Gardeners Association (No. 1)—Tried before Kelly, J. Complaint dismissed; C. V. Nellany for the City.

N. Y. Market Gardeners Association (No. 2)—Tried before Kelly, J. Decision reserved; C. V. Nellany for the City.

Ethel Saxon—Tried before Lauer, J., and a jury in Municipal Court; verdict for defendant; S. Hoffman for the City.

Abraham Gorbman, infant—Tried before Prince, J., in Municipal Court; decision reserved; P. N. Harrison for the City.

Peo. ex rel. William C. Baker vs. A. J. Maguire et al—Argued at Court of Appeals; decision reserved; C. McIntyre for the City. "Order affirmed."

Peo. ex rel. City of N. Y. vs. E. E. Schoeneck et al—Argued at Court of Appeals; decision reserved; W. H. King for the City. "Order affirmed."

Joseph Rosenthal—Tried before Farrar, J., in Municipal Court; complaint dismissed; J. P. O'Connor for the City.

Catherine Rapp; Staten Island Water Supply Co.—Argued at Appellate Division; decision reserved; W. E. C. Mayer for the City.

Nora Hartman—Tried before Shiels, J., in Municipal Court; decision reserved; T. G. Price for the City.

In re Edward Thieriault, bankrupt—Motion for order directing Comptroller to distribute moneys due on contract, submitted to Chatfield, J., and granted; J. L. Pascal for the City.

Ivan Film Production Co. vs. G. H. Bell—Motion for injunction pendente lite, argued before Shearn, J. Decision reserved; G. P. Nicholson for the City. "Motion denied."

Helen P. Dillon—Tried before Bissell, J., and a jury; complaint dismissed; G. M. Curtis for the City.

Peo. ex rel. Karl Mogines vs. A. Woods—Motion for peremptory writ of mandamus, argued before Kelly, J., and denied; H. S. Johnston for the City.

Jennings Street School Site; E. 136th St. School Site—Motion to have compensation to property owner determined by Court without a jury, submitted to Mullan, J., and granted; H. W. Mayo for the City.

Maurice D. Cadman—Motion to dismiss appeal, submitted at Court of Appeals; decision reserved; F. J. Price for the City. "Motion denied."

Kate Dunnigan—Motion to dismiss action for lack of prosecution, submitted to Kelly, J., and granted; S. K. Probasco for the City.

Samuel H. Clark; Stehlin-Miller-Menes Co.—Motions to consolidate actions, submitted to Kelly, J., and granted; C. Bradshaw for the City.

Ruth Brannigan—Tried before Kapper, J., and a jury; verdict for defendant; E. A. Freshman for the City.

Margaret M. Smith—Argued at Appellate Division; decision reserved; E. A. Freshman for the City.

Sarah Smilowitz—Tried before Kapper, J., and a jury; verdict for defendant; G. A. Green for the City.

John W. Davis vs. T. Olena et al—Tried before Callaghan, J. Decision reserved; J. B. Shanahan for the City.

Kathie Paffin, ext'r—Argued at Appellate Division; decision reserved; E. A. Freshman for the City.

George Stubbman—Argued at Appellate Division; decision reserved; G. A. Green for the City.

Peo. ex rel. Catherine Henry vs. J. A. Kingsbury—Motion for final order dismissing writ of mandamus on findings of Trial Term, argued before Kelly, J., and granted; J. B. Shanahan for the City.

Peo. ex rel. Michael Gerry vs. A. Woods—Argued at Appellate Division; decision reserved; E. A. Freshman for the City.

Peo. ex rel. William F. Peabody vs. A. Woods—Argued at Court of Appeals; decision reserved; F. J. Price for the City. "Order affirmed."

Peo. ex rel. Edward T. O'Loughlin vs. W. A. Prendergast—Argued at Court of Appeals; decision reserved; G. A. Green for the City. "Order affirmed."

Emily Bayerlein, infant; Julius Bayerlein—Tried before Benedict, J., and a jury; juror withdrawn; E. A. Freshman for the City.

Hearings Before Commissioners of Estimate in Condemnation Proceedings.

44th to 48th sts., N. R. dock; Sea View Hospital; Rapid Transit (135th st. and Harlem River); 2 hearings each; H. W. Mayo for the City.

Rapid Transit (Joralemon st.), 2 hearings; E. J. Kenney, Jr., for the City.

SCHEDULE "D."

Contracts, Etc., Drafted, Examined and Approved as to Form.

Department.	Contracts Approved as to Form.	Contracts Examined and Returned for Revision.	Advertisements Approved as to Form.
Board of Education	19	..	4
Borough President, Brooklyn	12	..	4
Water Supply, Gas and Electricity	4	..	4
Finance	3
Public Service Commission	2
Borough President, Richmond	1	..	2
Borough President, Bronx	1
Correction	1	..	1
Board of City Record	1	..	1
Fire	1
Health	1	1	2
Street Cleaning	1
Total	47	1	18

Leases Approved.

Deeds Approved.	Board of Water Supply	1
Finance Department	Finance Department	1

Bonds Approved.	Total	2
Borough President, Bronx	111	
Finance Department	9	

Agreements Approved.	Estimate and Apportionment	2
Total	Dock Department	1

Total	Total	3
-------	-------	---

SCHEDULE "E."

Opinions Rendered to the Various Departments.

Department.	Opinions.	Department.	Opinions.
Finance	32	Court House Board	1
Borough President, Queens	7	Board of Inebriety	1
Water Supply, Gas and Electricity	3	Police	1
Board of Education	3	Chief City Magistrate	1
City Clerk	2	Total	55
Commissioner of Licenses	2		
Estimate and Apportionment	2		

LAMAR HARDY, Corporation Counsel.

Borough of Queens.

Report for week ended Dec. 2, 1916.

Public Moneys Received—For restoring pavement over street openings, \$352.50; for vault permits, \$56.10; for sewer connections, \$150.00; total, \$558.60.

Vouchers Drawn on Comptroller—Payroll, \$18,642.92; open market order, \$4,180.61; miscellaneous, \$343.25; contract, \$88,426.45; total, \$111,593.23.

Permits Issued—To open streets to tap water pipes, 23; to open streets to repair water connections, 11; to open streets to make sewer connections, 27; to open streets to repair sewer connections, 1; to place building material on streets, 8; to construct street vaults, 4; special permits, 2; to cross sidewalks, 10; to repair sidewalks, 10; for sewer connections, 27; for sewer repairs, 6; total, 129.

Work Done.**Bureau of Highways.**

Macadam Streets—Square yards: Of macadam pavement repaired, 5,149; cleaned, 15,000; sanded, 4,405; finished, 11,709; square yards of dirt wings honed and cleaned, 14,411; lineal feet of gutters cleaned, 14,060; lineal feet of crosswalks repaired, 18.

Paved Streets—Square yards: Of granite pavement repaired, 870; of brick pavement repaired, 451; of asphalt pavement repaired, 15; of asphalt concrete pavement finished, 2,368; of wood block pavement repaired, 21. Lineal feet: Of headers, set, 16; of curb reset, 110; of gutters paved and built, 221; of gutters cleaned, 2,400.

Unimproved Streets—Square yards: Of roadway graded, 9,660; crowned and repaired, 20,800; square yards of dirt sidewalk graded, 75; lineal feet of gutters formed and cleaned, 12,350.

Trees and Weeds—Cut down and removed, 5,240.

Culverts—Repaired and built, 68.

Catch Basins—Repaired, 2.

Topographical Bureau.

Done by Office Force—Rule Maps: Calamus, Division, Lewis and Phelps aves., Bowne pl., Bloomfield st., Sibley st., 76th st., Pitkin ave., Penelope st., Mazeau, Hazen. Hood and Amity sts., Roosevelt ave. Draft Damage Maps: 76th st., Pitkin ave., Suburban st., Copeland and Central aves., Hazen and Hood sts., Broadway, Clermont ave., Marabel ave., Cox pl. Benefit Maps: 50th, 51st sts., Campion st., Sutphin rd., Woodside ave. Plotting changes and additions on record map; furnishing information to City Departments and Public Service Corporations; compiling data for field use and assigning locations; examining, indexing and filing boring and franchise data; compilation of data from miscellaneous sources; examining, indexing and filing field notes, plans, application prints and permit notices; copying old records, County Clerk's Office, Queens; calculating and plotting of field work.

By Field Force—Monumenting: North Jamaica Heights, Whitestone, Flushing Heights, Maspeth, South Ozone Park, Jamaica Park South, Far Rockaway, Long Island City, Queens, Edgemere, Hollis South. Levelling: L. I. City. Traverse and Location: Flushing, Queens, Edgemere, Hollis South. Damage Survey: Glendale, Union Course. Detail measurements and location survey, Section 2, L. I. City; Location of various substructures uncovered throughout the First, Second, Third and Fourth Wards.

Bureau of Sewers—Lineal feet of sewer cleaned, 67,700; basins relieved, 16; basins cleaned, 205; manholes cleaned, 294; lineal feet of open drains cleaned, 8,590; loads removed from sewers, 79; loads removed from basins and drains, 331.

Bureau of Street Cleaning.

Street Sweepings, Garbage, etc., Collected and Disposed of—Cubic yards: Of mixed material, 7,076.05; of ashes, 1,083.22; of sweepings, 146.18; of rubbish, 3,397.19; of garbage, 492.74. Miles of street swept, 128.

Bureau of Public Buildings and Offices. Painting, carpenter work, plumbing, repairs to tin roof, leaders, etc., cleaning.

Laboring Force Employed.

Bureau of Highways—Foreman, Assistant Foreman, Mechanics and Laborers, 524; teams, 38; horses and carts, 23; Steam Roller Engineers, 1; asphalt workers, 18; Stationary Engineers, 2.

Bureau of Sewers—Foreman, Assistant Foreman, Mechanics and Laborers, 142; horses and carts, 23.

Bureau of Street Cleaning—Superintendent, District Superintendent, Clerks, Foreman, Laborers, etc., 303; teams and trucks, 42; horses and carts, 161.

Bureau of Public Buildings and Offices—Superintendent, Clerks, Foreman, Mechanics, Laborers, etc., 98.

Bureau of Topographical Survey—Engineer in Charge, Assistant Engineer, Clerks, Draughtsmen, Axemen, etc., 148; horses and wagons with driver, 1.

JAMES A. DAYTON, Acting President.

Changes in Departments, Etc.**DEPARTMENT OF PARKS.****MANHATTAN AND RICHMOND.**

Services Ceased—William J. Malone, 618 E. 16th st., Manhattan, Laborer at \$2.50 a day, Dec. 26.

BROOKLYN.

Retired—Henry Buhre, 166 Bay st., City Island, Laborer, effective Jan. 1.

BOROUGH OF MANHATTAN.

Services Ceased—James Pantone, 56 Roosevelt st., Cleaner, Bureau of Public Buildings and Offices, Dec. 11. Walter R. Mullin, Foreman of Asphalt Workers, Bureau of Highways, effective Jan. 1.

Appointed—Louis Jaffe, 32 Columbia st., Cleaner, at \$660 per annum, Bureau of Public Buildings and Offices, Dec. 6. **Died**—William Ronan, Bricklayer, Bureau of Sewers, Dec. 25.

Reassigned—Seff McClellan, 1116 Third ave., Laborer, Bureau of Highways, Nov. 22; Michael Purchio, Asphalt Worker, Bureau of Highways, Nov. 28; James F. Mahon, 448 W. 163rd st., Attendant, Bureau of Public Buildings and Offices, Dec. 28.

Salary Fixed—Gustave W. Volz, Topographical Draftsman, Bureau of Topography, at \$1,320 per annum, effective Jan. 1.

Compensation Changed—James Bly, Watchman, Bureau of Highways, from \$3 a day to \$600 per annum, effective Jan. 1.

Promoted—Effective Jan. 1: William P. Manning, 469 W. 166th st., from Rodman to Inspector of Public Works, at \$1,200 per annum. Bureau of Highways: Harry W. Levy, 1090 St. Nicholas ave., from Assistant Engineer, Grade C, at \$1,650 per annum, to Assistant Engineer, Grade D, at \$1,800 per annum. David N. West, 418½ Lewis ave., Brooklyn, from Topographical Draftsman at \$1,650 per annum to Assistant Engineer at \$1,800 per annum.

DEPARTMENT OF PLANT AND STRUCTURES.

Retired—Effective Jan. 1: Edward Peterson, Rigger, on annuity of \$520.94. Christopher Martin, Foreman Painter, on annuity of \$690.89. George S. Elcock, Clerk, on annuity of \$1,056.25.

TENEMENT HOUSE DEPARTMENT.

Salaries Increased—Mary F. Condon, Stenographer and Typewriter, from \$1.140 to \$1.200 per annum. Clerks: William H. Jones, from \$1.650 to \$1,800 per annum; Isidore Rathowsky, Harry L. Schneider, John P. McGrettrick, James S. Whitty, Hyman N. Goldstein, Cornelius A. Daly, Joseph H. Dietz, George Harrington, William Clements, David G. Lewis, and Stephen W. Higgins, from \$540 to \$600 per annum.

Salaries Increased—Effective Jan. 1: Clerks: Sampson Littenberg, Barney Lieberman, William Yonet, and Bryan E. Carney, from \$300 to \$360; Richard O'Brien, Abraham Schild, J. Sonnenschein, and Herbert W. Leis, from \$360 to \$420; Maurice Reiner, Samuel Lobou, Arthur Gotthold, Joseph Sussman, Michael J. Gannon, Isidore Nisnewit, Jacob L. Schneider, Edwin G. McGreal, Morris Kapel, Emanuel Sagotsky, Samuel List, and William A. Barry, from \$420 to \$480 per annum; Ernest J. Manfredi, Paul Rosenzweig, and Arthur J. Shea, from \$480 to \$540 per annum; Louis Fruitbanc, Lawrence S. Minster, Frank Kahl, Joseph Scarinzi, William R. Wegener, Leo K. Fish, Francis J. Roessler, Abraham Lemer, Carl I. Challman, Samuel Goldberg, Nathan Cohn, Foster G. Hetzel, Thomas H. O'Donnell, Jr., Thomas C. Butler, Solomon Unger, Paul J. Modest, and Owen F. Smith, from \$600 to \$660 per annum. John J. Malone, Joseph Kaplowitz, and August Ludeke, from \$600 to \$720 per annum; Arthur Hoffman and Monroe M. Roth, from \$750 to \$840 per annum; Michael J. Hurley and Albert Berlitsky, from \$900 to \$960 per annum; Edward J. Rickard, Charles R. Combs, George W. Herrman, and Edward Kennedy, from \$1,050 to \$1,080 per annum; Harold A. Roose, Charles T. Frank, and Francis D. McHugh, from \$1,200 to \$1,320 per annum; Eugene Farrell, from \$1,350 to \$1,440 per annum; Margaret Fireman, from \$1,500 to \$1,560 per annum; Abram H. Goldner, from \$1,440 to \$1,560 per annum; Frank D. Lakestream, from \$1,500 to \$1,620 per annum; Francis A. Smith, from \$1,950 to \$2,160 per annum; Joseph Marrow, Photographer, from \$1,350 to \$1,440 per annum. Process Servers: Franklin S. Keller, from \$840 to \$900 per annum; George H. Lamb and Joseph M. Feeney, from \$900 to \$960 per annum; Robert E. Hinstvet and Charles Metz, from \$900 to \$1,020 per annum. Stenographer and Typewriters: Grace Brower, Mary T. O'Donnell, Elizabeth D. Wolfson, Mary DeCoursey, Florence C. McKenna, Margaret M. Mailley, and Ella Carpenter, from \$750 to \$840 per annum; Loretta C. Lovell, from \$900 to \$960 per annum; Julia M. Brennan, Stenographer and Book-Typewriter, from \$900 to \$960 per annum. Typewriting Copyists, from \$750 to \$780 per annum: Bessie Johnson, Sadie L. Harris, Mary A. Sullivan, Kathleen M. Cassidy, Anna E. Hunt, Florence K. Lloyd, Mary F. Callanan, Evelyn Clarke, Francis I. McIver, Sadie Berger, Katherine O'Connor, Sadie Wiener, Elizabeth J. Meagher, Katherine L. Connolly, Mary A. Kelly, Dorothy T. Williams, Florence L. Murphy, Sara R. Kaplowitz, Kathryn R. O'Connell, and May E. Campion. William H. Abbott, First Deputy Commissioner, from \$4,000 to \$4,200 per annum; Joseph H. Frank, Secretary to Commissioner, from \$2,000 to \$2,160 per annum. Inspectors: R. W. Albert Jahn, Thomas H. Bennett, Joseph F. Breslin, Martin J. Melledy, Harry Barrow, Harry W. Berner, Sidney A. Berry, Frederick G. Bossler, Thomas F. Brady, Thomas F. Brice, Daniel J. Cullinan, Charles W. Donnelly,

John S. Dutton, John F. Hussey, Isaac H. Husson, Harry Jahn, John P. Lange, Joseph Lefkowitz, Philip Leib, Alexander McDougal, Bernard J. McGrane, Owen J. McKillop, Michael L. McManus, Harry W. Meyer, David F. Miller, John J. Parks, Joseph J. Riordan, Henry Ryan, Harry Schack, Joseph W. Smith, Harry A. Walker, John W. Williams, James I. Willis, Mary Conway Woods, Valentine J. Durham, James F. McManus, Theresa S. McGinn, James O'Shaughnessy, John J. Brady, William R. Hudner, John J. Peterson, A. Herman, William F. Barry, Milton A. Bernheim, Peter F. Dailey, Harry W. Gabor, James F. Fitzgerald, John C. Fischer, Joseph H. Elliott, John J. Dougherty, Edwin M. Davin, Richard J. Costello, John T. Hamill, James L. Hanley, Francis J. Hart, Henry Hartmeyer, William R. Healy, Edwin J. Horan, Edwin J. Johnston, Bernard J. Kelly, Patrick F. Kelly, Thomas W. Kennedy, Joseph A. Madden, Henry J. Mark, John F. Minogue, John J. Monahan, Edward V. Morris, Thomas J. Morrissey, Edward W. Nugent, Walter H. Murphy, William Nolan, James J. Parell, Herbert E. Pine, Frederick A. Romer, Edward J. Schwall, James J. Sliney, John D. Sullivan, Sterling Wells, Jacob Bloomgarden, Edward F. Bommas, William J. Brennan, Eugene S. Kelly, Louis Schlett, Bernard J. Berry, and John J. Malloy, from \$1,200 to \$1,260 per annum; Hillel C. Fromenson, from \$1,350 to \$1,380 per annum; George J. Ebert, from \$1,500 to \$1,560 per annum; George J. Williamson and John C. Daly, from \$1,500 to \$1,620 per annum; John White, from \$1,800 to \$1,920 per annum; Louis Schwaroch, Deputy Chief Inspector, Brooklyn Office, from \$1,620 to \$1,740 per annum; William A. Robertson, Chief Inspector, New Building Bureau, Manhattan, from \$2,800 to \$2,940 per annum.

**OFFICIAL DIRECTORY.**

Unless otherwise stated, the Public Offices of the City are open for business from 9 a. m. to 5 p. m.; Saturday, 9 a. m. to 12 noon.

CITY OFFICES.**MAYOR'S OFFICE.**

City Hall. Telephone, 8020 Cortlandt. John Purroy Mitchel, Mayor. Theodore Rousseau, Secretary. Samuel L. Martin, Executive Secretary. Paul C. Wilson, Assistant Secretary.

Bureau of Weights and Measures. Municipal Building, 3d floor. Telephone, 1498 Worth.

Joseph Hartigan, Commissioner.

COMMISSIONER OF ACCOUNTS. Municipal Building, 12th floor. Telephone, 4215 Worth.

Leonard M. Wallstein, Commissioner of Accounts.

BOARD OF ALDERMEN.

Clerk's Office, Municipal Building, 2nd floor. Telephone, 4430 Worth.

P. J. Scully, Clerk.

President of the Board of Aldermen. City Hall. Telephone, 6770 Cortlandt. Frank L. Dowling, President.

BOARD OF AMBULANCE SERVICE. Municipal Building, 10th floor. Ambulance Calls, 3100 Spring. Administration Offices, 748 Worth.

ARMORY BOARD. Hall of Records. Telephone, 3900 Worth. C. D. Rhinehart, Secretary.

ART COMMISSION. City Hall. Telephone, 1197 Cortlandt. John Quincy Adams, Assistant Secretary.

BOARD OF ASSESSORS. Municipal Building, 8th floor. Telephone, 29 Worth.

William C. Ormond, Chairman. St. George B. Tucker, Secretary.

BELLEVEUE AND ALLIED HOSPITALS. 26th st. and 1st ave. Telephone, 4400 Madison Square.

Dr. John W. Brannan, President. J. K. Paulding, Secretary.

CENTRAL PURCHASE COMMITTEE. Municipal Building, 12th floor. Telephone, 4227 Worth.

Director.

BUREAU OF THE CHAMBERLAIN. Municipal Building, 8th floor. Telephone, 4270 Worth.

Milo R. Maltbie, Chamberlain.

BOARD OF CHILD WELFARE. City Hall. Telephone, 4127 Cortlandt. Harry L. Hopkins, Secretary.

CITY CLERK AND CLERK OF THE BOARD OF ALDERMEN. Municipal Building, 2nd floor. Telephone, 4430 Worth.

P. J. Scully, City Clerk.

BOARD OF CITY RECORD. Supervisor's office, Municipal Building, 8th floor. Distributing Division, 96 Reade st. Telephone, 3490 Worth.

David Ferguson, Supervisor.

DEPARTMENT OF CORRECTION. Municipal Building, 24th floor. Telephone, 1610 Worth.

Burdette G. Lewis, Commissioner.

DEPARTMENT OF DOCKS AND FERRIES. Pier "A" North River. Telephone, 300 Rector. R. A. C. Smith, Commissioner.

DEPARTMENT OF EDUCATION. Board of Education. Park ave. and 59th st. Telephone, 5580 Plaza. Stated meetings of the Board are held at 4

p. m. on the first Monday in February, the second Wednesday in August, and the second and fourth Wednesdays in every month, except August.

William G. Wilcox, President. A. Emerson Palmer, Secretary.

BOARD OF ELECTIONS. General office and office of the Borough of Manhattan, Municipal Building, 18th floor. Telephone, 1307 Worth.

Edward F. Boyle, President. Moses M. McKee, Secretary.

Other Borough Offices. The Bronx. 368 E. 148th st. Telephone, 336 Melrose.

Brooklyn. 435-445 Fulton st. Telephone, 1932 Main.

Queens. 64 Jackson ave., L. I. City. Telephone, 3375 Hunters Point.

Richmond. Borough Hall, New Brighton, S. I. Telephone, 1000 Tompkinsville.

All offices open from 9 a. m. to 4 p. m. Saturdays to 12 noon.

BOARD OF ESTIMATE AND APPORTIONMENT. Municipal Building, 13th floor. Telephone, 4560 Worth.

Joseph Haag, Secretary.

Bureau of Records and Minutes. Municipal Building, 13th floor. Telephone, 4560 Worth.

Joseph Haag, Secretary.

Office of the Chief Engineer. Municipal Building, 13th floor. Telephone, 4560 Worth.

Nelson P. Lewis, Chief Engineer.

Bureau of Public Improvements. Municipal Building, 13th floor. Telephone, 4560 Worth.

Nelson P. Lewis, Chief Engineer.

Bureau of Franchises. Municipal Building, 13th floor. Telephone, 4563 Worth.

Harry P. Nichols, Engineer.

Bureau of Contract Supervision. Municipal Building, 13th floor. Telephone, 4560 Worth.

Central Testing Laboratory, 123 Worth st. Telephone, 3088 Franklin.

Tilden Adamson, Director.

Bureau of Standards. Municipal Building, 13th floor. Telephone, 4560 Worth.

George L. Tirrell, Director.

DEPARTMENT OF FINANCE. Municipal Building, 5th floor. Telephone, 1200 Worth.

William A. Prendergast, Comptroller. Deputy Comptrollers, 7th floor. Edmund D. Fisher, Albert E. Hadlock, Shepard A. Morgan, Hubert L. Smith.

Receiver of Taxes. Manhattan—Municipal Building, 2nd floor. Telephone, 1200 Worth.

Bronx—177th st. and Arthur ave. Telephone, 140 Tremont.

Brooklyn—236 Duffield st. Telephone, 7056 Main.

Queens—5 Court Square, L. I. City. Telephone, 3386 Hunters Point.

Richmond—Borough Hall, St. George. Telephone, 100 Tompkinsville.

Collector of Assessments and Arrears. Manhattan—Municipal Building, 3d floor. Telephone, 1200 Worth.

Bronx—177th st. and Arthur ave. Telephone, 47 Tremont.

Brooklyn—503 Fulton st. Telephone, 8340 Main.

Queens—Municipal Building, Court Square, L. I. City. Telephone, 1553 Hunters Point.

Richmond—Borough Hall, St. George. Telephone, 1000 Tompkinsville.

Daniel Moynahan, Collector.

FIRE DEPARTMENT. Municipal Building, 11th floor. Telephone, 4100 Worth.

Brooklyn, 365 Jay st. Telephone, 7600 Main. Robert Adamson, Commissioner.

DEPARTMENT OF HEALTH. Centre and Walker sts., Manhattan. Telephone, 6280 Franklin.

Bureau of Health. Burial Permit and Contagious Disease offices always open.

Bronx, 3731 Third ave. Brooklyn, Flatbush ave., Willoughby and Fleet sts. Queens, 372 Fulton st., Jamaica. Richmond, 514 Bay st., Stapleton.

Haven Emerson, Commissioner. Alfred E. Shipley, Secretary.

BOARD OF INEBRIETY. 300 Mulberry st. Telephone, 7116 Spring.

Board meets first Wednesday in each month at 3 p. m.

Charles Samson, Secretary.

LAW DEPARTMENT. Office of Corporation Counsel.

Main office, Municipal Building, 16th floor. Telephone, 4600 Worth.

Lamar Hardy, Corporation Counsel.

Brooklyn office, 153 Pierrepont st. Telephone, 2948 Main.

Bureau of Street Openings. Main office, Municipal Building, 15th floor. Telephone, 1380 Worth.

Brooklyn office, 166 Montague st. Telephone, 5916 Main.

Queens office, Municipal Building, L. I. City. Telephone, 3886 Hunters Point.

Bureau for the Recovery of Penalties. Municipal Building, 15th floor. Telephone, 4600 Worth.

Bureau for the Collection of Arrears of Personal Taxes. Municipal Building, 17th floor. Telephone, 4585 Worth.

DEPARTMENT OF LICENSES. Main office, 49 Lafayette st. Telephone, 4490 Franklin.

George H. Bell, Commissioner.

Brooklyn—381 Fulton st. Telephone, 1497 Main.

Queens—Borough Hall, L. I. City. Telephone, 5400 Hunters Point.

Richmond—Borough Hall, New Brighton. Telephone, 1000 Tompkinsville.

Division of Licensed Vehicles—517-519 W. 57th st. Telephone, 6387 Columbus.

Public Employment Bureau—Men's departments, 128 Leonard st. Women's departments, 53 Lafayette st. Telephone, 6100 Franklin.

MUNICIPAL CIVIL SERVICE COMMISSION. Municipal Building, 14th floor. Telephone, 1580 Worth.

Henry Moskowitz, President.

Robert W. Belcher, Secretary.

MUNICIPAL REFERENCE LIBRARY. Municipal Building, 5th floor. Telephone, 1072 Worth. 9 a. m. to 5 p. m.; Saturday, to 1 p. m.

DEPARTMENT OF PARKS. Municipal Building, 10th floor. Telephone, 4850 Worth.

Cabot Ward, Commissioner, Manhattan and Richmond.

Borough of Brooklyn. Litchfield Mansion, Prospect Park, Brooklyn. Telephone, 2300 South.

Raymond V. Ingersoll, Commissioner.

Borough of the Bronx. Zbrowski Mansion, Claremont Park. Telephone, 2640 Tremont.

Thomas W. Whittle, Commissioner.

Borough of Queens. The Overlook, Forest Park, Richmond Hill, L. I. Telephone, 2300 Richmond Hill.

John E. Weier, Commissioner.

PARK BOARD. Municipal Building, 10th floor. Telephone, 4850 Worth.

Cabot Ward, President; Louis W. Fehr, Secretary.

PAROLE COMMISSION.
Municipal Building, 24th floor. Telephone, 1619
Worth.
Thomas R. Minnick, Secretary.

DEPARTMENT OF PLANT AND STRUCTURES.
Municipal Building, 18th floor. Telephone, 380
Worth.

F. J. H. Kracke, Commissioner.

EXAMINING BOARD OF PLUMBERS.
Municipal Building, 9th floor. Telephone, 1800
Worth.

Janet A. G. Hahn, Clerk.

POLICE DEPARTMENT.
240 Centre st. Telephone, 3100 Spring.

Arthur Woods, Commissioner.

DEPARTMENT OF PUBLIC CHARITIES.
Principal office, Municipal Building, 10th floor.
Telephone, 4440 Worth.

Brooklyn and Queens, 327 Schermerhorn st.,
Brooklyn. Telephone, 2977 Main.

Bureau of Social Investigation. Pearl and
Centre sts. Telephone, 4405 Worth.

Borough of Richmond, Borough Hall, St.
George, S. I. Telephone, 1000 Tompkinsville.

John A. Kingsbury, Commissioner.

PUBLIC SERVICE COMMISSION.
120 Broadway, 8 a. m. to 11 p. m. every day,
including holidays and Sundays. Telephone, 7500
Rector.

Oscar S. Straus, Chairman.

James B. Walker, Secretary.

BOARD OF REVISION OF ASSESSMENTS.
Municipal Building, 7th floor. Telephone, 1200
Worth.

John Korb, Jr., Chief Clerk.

COMMISSIONERS OF SINKING FUND.
Office of Secretary, Municipal Building, 7th
floor. Telephone, 1200 Worth.

John Korb, Jr., Secretary.

BOARD OF STANDARDS AND APPEALS.
Municipal Building, 9th floor. Telephone, 1675
Worth.

Rudolph P. Miller, Chairman.

DEPARTMENT OF TAXES AND ASSESSMENTS.
Municipal Building, 9th floor. Telephone, 1800
Worth.

Lawson Purdy, President.

C. Rockland Tyns, Secretary.

DEPARTMENT OF STREET CLEANING.
Municipal Building, 12th floor. Telephone,
4240 Worth.

John T. Fetherston, Commissioner.

TENEMENT HOUSE DEPARTMENT.
Municipal Building, 19th floor. Telephone, 1526 Worth.

Brooklyn and Queens office, 503 Fulton st.,
Brooklyn. Telephone, 3825 Main.

Bronx office, 391 E. 149th st. Telephone,
7107 Melrose.

John J. Murphy, Commissioner.

BOARD OF WATER SUPPLY.
Municipal Building, 22nd floor. Telephone,
3150 Worth.

Charles Strauss, President.

George Featherstone, Secretary.

DEPARTMENT OF WATER SUPPLY, GAS AND ELECTRICITY.
Municipal Building, 23d, 24th and 25th floors.
Telephone, 3980 Main. Queens, 3441 Hunters Point;
Richmond, 840 Tompkinsville; Bronx, 3400 Tremont.

Brooklyn, 50 Court st. Bronx, Tremont and
Arthur ayes. Queens, Municipal Building, L. I.
City, Richmond, Municipal Building, St. George.
William Williams, Commissioner.

BOROUGH OFFICES.

BOROUGH OF THE BRONX.
President's office, 3d and Tremont ayes. Tele-
phone, 2680 Tremont.

Douglas Mathewson, President.

BOROUGH OF BROOKLYN.
President's office, 2d floor, Borough Hall.
Commissioner of Public Works, 2d floor, Bor-
ough Hall.

Assistant Commissioner of Public Works, 2d
floor, Borough Hall.

Bureau of Highways, 5th and 12th floors, 50
Court st.

Bureau of Public Buildings and Offices, 10th
floor, 50 Court st.

Bureau of Sewers, 10th floor, 215 Montague st.

Bureau of Buildings, 4th floor, Borough Hall.

Topographical Bureau, 209 Montague st.

Bureau of Substructures, 11th floor, 50 Court
st. Telephone, 3960 Main.

Lewis H. Ponds, President.

BOROUGH OF MANHATTAN.
President's office, 20th floor, Municipal Build-
ing.

Commissioner of Public Works, 21st floor,
Municipal Building.

Assistant Commissioner of Public Works, 21st
floor, Municipal Building.

Bureau of Highways, 21st floor, Municipal
Building.

Bureau of Public Buildings and Offices, 20th
floor, Municipal Building.

Bureau of Sewers, 21st floor, Municipal Build-
ing.

Bureau of Buildings, 20th floor, Municipal
Building.

Telephone, 4227 Worth.

Marcus M. Marks, President.

BOROUGH OF QUEENS.
President's office, 68 Hunters Point ave., L. I.
City.

Maurice E. Connolly, President.

BOROUGH OF RICHMOND.
President's office, New Brighton. Telephone,
1000 Tompkinsville.

Calvin D. Van Name, President.

CORONERS.
Manhattan, Municipal Building, 2nd floor.
Open at all hours of the day and night. Tele-
phone, 3711 Worth.

Bronx—Arthur and Tremont ayes. Telephone,
1250 Tremont. 8 a. m. to midnight, every day.

Brooklyn, 236 Duffield st. Telephone, 4004
Main. Open at all hours of the day and night.

Queens, Town Hall, Jamaica. 9 a. m. to 10
p. m.; Sundays and holidays, 9 a. m. to 12 noon.

Richmond, 175 Second st., New Brighton.
Open at all hours of the day and night.

COUNTY OFFICES.

Unless otherwise stated, the County offices
are open for business from 9 a. m. to 4 p. m.;
Saturday, 9 a. m. to 12 noon.

NEW YORK COUNTY.

COUNTY CLERK.

County Court House. Telephone, 5388 Cort-
landt.

9 a. m. to 2 p. m., during July and August.

Wm. F. Schneider, County Clerk.

DISTRICT ATTORNEY.
Criminal Courts Building, 9 a. m. to 5.15 p.
m.; Saturdays, to 12 noon. Telephone, 2304
Franklin.

Edward Swann, District Attorney.

COMMISSIONER OF JUDGES.
280 Broadway. Telephone, 241 Worth.

Frederick O'Brien, Commissioner.

PUBLIC ADMINISTRATOR.
119 Nassau st. Telephone, 6376 Cortlandt.

William M. Hoes, Public Administrator.

COMMISSIONER OF RECORDS.
Hall of Records. Telephone, 3900 Worth.

Charles K. Lexow, Commissioner.

REGISTER.

Hall of Records. Telephone, 3900 Worth.
9 a. m. to 2 p. m., during July and August.

John J. Hopper, Register.

SHERIFF.
51 Chambers st. Telephone, 4300 Worth.

New York County Jail, 70 Ludlow st.

Alfred E. Smith, Sheriff.

SUBROGATE.
Hall of Records. Telephone, 3900 Worth.

John P. Cohalan, Robert Ludlow Fowler, Sur-
rogates.

William Ray De Lano, Chief Clerk.

John F. Curry, Commissioner of Records.

KINGS COUNTY.

COUNTY CLERK.

Hall of Records. Telephone, 4930 Main.

William E. Kelly, County Clerk.

COUNTY COURT.

County Court House. Court opens at 10
a. m. daily and sits until business is completed.

Part I, Room 23; Part II, Room 10; Part III,
Room 14; Part IV, Room 1. Court House.

Clerk's Office, Rooms 17, 18, 19 and 22; open
daily from 9 a. m. to 5 p. m.; Saturday to 12
noon. Telephone, 4154 Main.

John L. Gray, Chief Clerk.

DISTRICT ATTORNEY.
66 Court st., 9 a. m. to 5.30 p. m.; Saturday,
to 1 p. m. Telephone, 2954 Main.

Harry E. Lewis, District Attorney.

COMMISSIONER OF JUDGES.
381 Fulton st. Telephone, 330-331 Main.

Jacob Brenner, Commissioner.

PUBLIC ADMINISTRATOR.
44 Court st. Telephone, 2840 Main.

Frank V. Kelly, Public Administrator.

COMMISSIONER OF RECORDS.
Hall of Records. Telephone, 6988 Main.

Edmund O'Connor, Commissioner.

REGISTER.
Hall of Records. Telephone, 2830 Main.

Edward T. O'Loughlin, Register.

SHERIFF.
50 Court st. Telephone, 6845 Main.

Edward Riegelmann, Sheriff.

SUBROGATE.
Hall of Records. Court opens at 10 a. m.

Herbert T. Ketcham, Surrogate.

John H. McCooey, Chief Clerk.

BRONX COUNTY.

COUNTY CLERK.

Civil Records—161st st. and 3d ave. Tele-
phone, 9266 Melrose.

Criminal Branch, 1918 Arthur ave.

James Vincent Ganly, County Clerk.

COUNTY JUDGE.

Bergen Building Annex, Tremont and Arthur
aves. Telephone, 3205 Tremont.

Louis D. Gibbs, County Judge.

DISTRICT ATTORNEY.
Tremont and Arthur ayes. Telephone, 1100
Tremont.

Francis Martin, District Attorney.

COMMISSIONER OF JUDGES.
1932 Arthur ave. Telephone, 3700 Tremont.

John A. Mason, Commissioner.

PUBLIC ADMINISTRATOR.
2808 Third ave. Telephone, 9816 Melrose. 9
a. m. to 5 p. m.; Saturday to 12 noon.

Ernest E. L. Hammer, Public Administrator.

REGISTER.
1932 Arthur ave. Telephone, 6694 Tremont.

Edward Polak, Register.

SHERIFF.
1932 Arthur ave. Telephone, 6600 Tremont.

James F. O'Brien, Sheriff.

SUBROGATE.
Bergen Building Annex, 1918 Arthur ave.

George M. S. Schulz, Surrogate.

QUEENS COUNTY.

COUNTY CLERK.

364 Fulton st., Jamaica. Telephone, 2608 Ja-
maica.

Alexander Dujat, County Clerk.

COUNTY COURT.

County Court House, L. I. City. Telephone,
596 Hunters Point.

Court opens at 10 a. m. Trial Term begins
first Monday of each month, except July, August
and September, and on Friday of each week.

Clerk's office open 9 a. m. to 5 p. m.; Satur-
days to 12.30 p. m. Telephone, 551 Jamaica.

County Judge's office always open at 336 Ful-
ton st., Jamaica. Telephone, 551 Jamaica.

Burt Jay Humphrey, County Judge.

DISTRICT ATTORNEY.
County Court House, L. I. City. Telephone,
3871 Hunters Point. 9 a. m. to 5 p. m.; Satur-
day, to 12 noon.

Denis O'Leary, District Attorney.

COMMISSIONER OF JUDGES.
County Court House, L. I. City. Telephone,
963 Hunters Point.

Thorndyke C. McKennee, Commissioner.

PUBLIC ADMINISTRATOR.
362 Fulton st., Jamaica. Telephone, 223 Ja-
maica.

Randolph White, Public Administrator.

SHERIFF.
County Court House, L. I. City. Telephone,
3766 Hunters Point.

Samuel J. Mitchell, Under Sheriff.

SUBROGATE.
364 Fulton st., Jamaica. Telephone, 397 Ja-
maica.

Daniel Noble, Surrogate.

RICHMOND COUNTY.

COUNTY CLERK.

County Office Building, Richmond. Telephone,
28 New Dorp.

C. Livingston Bostwick, County Clerk.

COUNTY JUDGE AND SUBROGATE.
Trial Terms, with Grand and Trial Jury, sec-
ond Monday of March, first Monday of October.

Trial Terms, with Trial Jury only, first Mon-
day of May, first Monday of December.

Special Terms, without Jury, Wednesday of
each week, except the last week of July, the
month of August and the first week of Sep-
tember.

Surrogate's Court.
Monday and Tuesday of each week at the Bor-
ough Hall, St. George, and on Wednesday at the
Surrogate's Court at Richmond, except during
the session of the County Court. There will be
no Surrogate's Court during the month of Aug-
ust.

Surrogate's Court and Office, Richmond. Sur-
rogate's Chambers, Borough Hall, St. George.

J. Harry Tierman, County Judge and Surro-
gate.

DISTRICT ATTORNEY.
Borough Hall, St. George. Telephone, 50
Tompkinsville, 9 a. m. to 5 p. m.; Saturday, to
12 noon.

Albert C. Fach, District Attorney.

COMMISSIONER OF JUDGES.
Village Hall, Stapleton. Telephone, 81 Tomp-
kinsville.

Edward I. Miller, Commissioner.

PUBLIC ADMINISTRATOR.
Port Richmond. Telephone, 704 West Brighton.

William T. Holt, Public Administrator.

SHERIFF.
County Court House, Richmond. Telephone,
120 New Dorp.

Spire Pitou, Jr., Sheriff.

THE COURTS.

CITY COURT OF THE CITY OF NEW YORK.
City Hall Park. Special Term Chambers held
from 10 a. m. to 4 p. m. Clerk's office open from
9 a. m. to 4 p. m. Telephone, 122 Cortlandt.

Thomas F. Smith, Clerk.

CITY MAGISTRATES' COURTS.
Boroughs of Manhattan and Bronx.

William McAdoo, Chief City Magistrate, 300
Mulberry st. Telephone, 6213 Spring.

Municipal Term—Room 500, Municipal Build-
ing, Manhattan.

First District—Criminal Courts Building.

Second District—125 Sixth ave.

Third District—2d ave. and 1st st.

Fourth District—1251 E. 57th st.

Fifth District—121st st. and Sylvan pl.

Sixth District—162d st. and Washington ave.

Seventh District—314 W. 54th st.

Eighth District—1014 E. 181st st., Bronx.

Ninth District (Night Court for Females)—
125 Sixth ave.

Tenth District (Night Court for Males)—151
E. 57th st.

Eleventh District (Domestic Relations)—151
E. 57th st.

Twelfth District—1130 St. Nicholas ave.

Thirteenth District (Domestic Relations)—1014
E. 181st st., Bronx.

Office of the Chief Probation Officer, 300 Mul-
berry st. Telephone, 8713 Spring.

Borough of Brooklyn.

Office of Deputy Chief Clerk, Wm. F. Delaney,
44 Court st. Telephone, 7411 Main.

First District—318 Adams st.

Second District—Court and Butler sts.

Fifth District—361 Bedford ave.

Sixth District—493 Gates ave.

Seventh District—31 Snider ave., Flatbush.

Eighth District—W. 8th st., Coney Island.

Ninth District—5th ave. and 23d st.

Tenth District—133 New Jersey ave.

Domestic Relations—Myrtle and Vanderbilt
aves.

Borough of Queens.

First District—St. Mary's Lyceum, L. I. City.

Second District—Town Hall, Flushing.

Third District—Central ave., Far Rockaway.

Fourth District—Town Hall, Jamaica.

Borough of Richmond.

First District—Lafayette ave., New Brighton.

Second District—Village Hall, Stapleton.

All courts open daily from 9 a. m. to 4 p. m.,
except on Saturdays, Sundays and legal holidays,
when only morning sessions are held.

COURT OF GENERAL SESSIONS.
Criminal Court Building. Court opens at 10.30
a. m. Clerk's office open from 9 a. m. to 4
p. m., and on Saturdays until 12 noon.

Edward R. Carroll, Clerk.

MUNICIPAL COURTS.
The Clerks' offices are open from 9 a. m. to
4 p. m.; Saturday, to 12 noon.

Board of Justices—Secretary,
264 Madison st., Manhattan. Telephone, 2596
Orchard.

Borough of Manhattan.

First District—146 Grand st. Telephone, 9611
Spring. Additional part is held at the south-

DEPARTMENT OF FINANCE.

Sales of Tax Liens.

Notice of Continuation of Queens Tax Sale.

THE SALE OF THE LIENS FOR UNPAID taxes, assessments and water rents for the First Ward, Borough of Queens, as to liens remaining unsold at the termination of the sale of Oct. 19, Dec. 7, 1915, Jan. 18, Feb. 29, April

Notice of Sale of Tax Liens of the City of New York, for Unpaid Taxes, Water Rents and Assessments for Local Improvements Upon Lands and Tenements Within That Part of the City of New York Now Known and Described as the Borough of The Bronx, Embraced in Sections 9, 10, 11, 12 and 13, Formerly 23d and 24th Wards.

THE CITY OF NEW YORK, DEPARTMENT OF FINANCE, BUREAU FOR THE COLLECTION OF ASSESSMENTS AND ARREARS OF TAXES AND ASSESSMENTS, MUNICIPAL BUILDING, BOROUGH OF MANHATTAN, CITY OF NEW YORK.

Under the direction of Hon. William A. Prendergast, Comptroller of the City of New York, I, Daniel Moynahan, Collector of Assessments and Arrears, hereby give public notice, pursuant to the provisions of Chapter 17, Title 5, of the Greater New York Charter:

That the respective owners of the lands and tenements in the Borough of The Bronx, in the City of New York, embraced in Sections 9, 10, 11, 12 and 13 (formerly 23d and 24th Wards), as said lands and tenements are shown upon the Tax Map of said City for said Borough, on which any taxes or any assessment for local improvements have been imposed and become a lien and have remained unpaid for three years since the same were due and payable, or on which any water rent has been imposed and become a lien and has remained due and unpaid for four years since the same was due and payable, are required to pay the amount of said taxes, assessments and water rents, together with all unpaid taxes, water rents and assessments affecting such lands and tenements which became a lien and were due and payable prior to March fifteenth, nineteen hundred and sixteen (the taxes, water rents and assessments for local improvements required to be paid, thus comprising all unpaid taxes and water rents affecting said properties contained in assessment rolls down to and including the assessment roll of the City of New York for the year nineteen hundred and fifteen, and all assessments for local improvements affecting said properties confirmed and entered up to March fourth, nineteen hundred and sixteen, inclusive) with all penalties thereon remaining unpaid, together with the interest thereon at the rate provided by law from the time the same became liens so as to be due and payable to the date of payment and the charges of this notice and advertisement to the Collector of Assessments and Arrears, at his office on the fourth floor of the Bergen Building, corner of Arthur and Tremont avenues, Borough of The Bronx, City of New York.

AND NOTICE IS HEREBY GIVEN that if default be made in such payment the lien of the City of New York upon any of said lands and tenements for any tax, assessment or water rent which became a lien so as to be due and payable before March fifteenth, nineteen hundred and sixteen, will be sold at Public Auction at the Bureau for the Collection of Assessments and Arrears, fourth floor, Bergen Building, corner of Arthur and Tremont Avenues, Borough of The Bronx, in the City of New York, on

MONDAY, JANUARY 15, 1917.

at two thirty o'clock in the afternoon of that day for the lowest rate of interest, not exceeding twelve per centum per annum, at which any person or persons shall offer to take the same in consideration of advancing the said taxes, water rents and assessments and penalties, as the case may be, and interest thereon as aforesaid to the time of sale, the charges of notice and advertisement and all other costs and charges accrued thereon; and that such sale will be continued from time to time until all said liens for taxes, water rents and assessments for local improvements so advertised for sale affecting such lands and tenements shall be sold.

The transfer of tax lien to be executed and delivered to the purchaser thereof pursuant to the terms of said sale shall be subject to the lien for and the right of the City of New York to collect and receive all taxes, water rents and assessments for local improvements and penalties and interest thereon which accrued and became a lien, or which shall accrue and become a lien upon said premises so as to be due and payable on and after the date stated in the first advertisement of said sale as stated herein, namely, the fifteenth day of March, nineteen hundred and sixteen (i. e., the lien for and right of the City of New York to collect and receive all taxes and water rents included in the assessment rolls of the City of New York for the years subsequent to nineteen hundred and fifteen, and assessments for local improvements entered subsequent to March fourth, nineteen hundred and sixteen).

NOTICE IS HEREBY FURTHER GIVEN that a particular and detailed statement of the property affected showing section or ward, block and lot number thereof as the same may be on the Tax Map of the City of New York for the Borough of The Bronx and the tax liens thereon which are to be sold, is published in a pamphlet and that copies thereof are deposited in the offices of the Collector of Assessments and Arrears in the Boroughs of The Bronx and Manhattan and will be delivered to any person applying for the same.

DANIEL MOYNAHAN, Collector of Assessments and Arrears of the City of New York.

Dated, New York, October 12, 1916. o13.16,23.30,n6.13,20,27,d4.11,18,26,j2,8,15

Corporation Sale of the Lease of Certain City Real Estate.

UPON THE AUTHORIZATION OF THE Commissioners of the Sinking Fund, and pursuant to a resolution adopted by them at meeting held Dec. 14, 1916, the Comptroller of the City of New York will sell at public auction, on

MONDAY, JANUARY 8, 1917, at 12 noon, in Room 368, Municipal Building, Borough of Manhattan, the lease of premises known as Nos. 15, 17 and 19 City Hall pl., Manhattan, for a period of five years from Feb. 1, 1917, with the privilege of renewal for an additional period of five years.

The minimum or upset rental at which said lease shall be sold is hereby fixed at the sum of Fifty-five Hundred Dollars (\$5,500) per annum, payable quarterly in advance; the rental per annum for the renewal period to be ten per cent. (10%) over and above the amount bid, and the said sale will be made upon the following

TERMS AND CONDITIONS: The highest bidder will be required to pay twenty-five per cent. (25%) of the amount of the yearly rental at the time and place of sale; the amount so paid for one quarter's rent shall be forfeited if the successful bidder does not execute the lease when notified it is ready for execution.

No person shall be received as lessee who is a delinquent on any former lease from the corporation, and no bid shall be accepted from any person who is in arrears to the corporation upon debt or contract, or who is a defaulter as surety or otherwise upon any obligation to the City as provided by law.

The lease will be in the usual form of leases of like property, and will contain, in addition to other terms, covenants and conditions as follows:

First—A clause providing that the lessee shall pay the usual rates for water per meter measurements, and comply with the rules and regulations of the Department of Water Supply, Gas and Electricity.

Second—A clause providing that the lessee shall not make any alterations or improvements on the property, except with the consent and approval of the Comptroller.

Third—A clause providing that, during the term of the lease, the lessee shall keep the buildings in proper repair, both inside and outside, and shall comply with all the laws and ordinances of The City of New York.

Fourth—A clause providing that all repairs, alterations and improvements made on or to the property by the lessee during the period of the lease shall become the property of The City of New York at the expiration of the lease.

Fifth—A clause providing that the City may cancel the lease at the expiration of the first five years thereof upon giving six months' notice in writing to the lessee in advance of its intention so to do, and a further clause whereby the City may cancel the lease at any time after the expiration of the first five years of the term upon giving the lessee six months' notice in writing in advance of its intention so to do.

The Comptroller shall have the right to reject any and all bids if deemed to be in the interest of the City.

ATTEST: F. HADLOCK, Deputy and Acting Comptroller, City of New York. Department of Finance, Comptroller's Office, Dec. 18, 1916. d20,j8

UPON THE AUTHORIZATION OF THE Commissioners of the Sinking Fund, and pursuant to a resolution adopted by them at meeting held Dec. 7, 1916, the Comptroller of the City of New York will sell at public auction on

TUESDAY, JANUARY 2, 1917, at 12 noon, in Room 368, Municipal Building, Manhattan, the lease of premises known as Nos. 130-132 Worth st., Manhattan, for a period of five years from June 1, 1917, with the privilege of renewal for a further period of five years thereafter.

The minimum or upset rental at which such lease shall be sold is hereby fixed at the sum of

25, May 23, July 18, Oct. 24, Nov. 14 and Dec. 12, 1916, has been continued to

TUESDAY, JANUARY 9, 1917,

at 10 a. m., pursuant to Section 1028 of the Greater New York Charter, and will be continued at that time on the 3d floor of the Municipal Building, Court House Square, L. I. City, Borough of Queens, City of New York. DANIEL MOYNAHAN, Collector of Assessments and Arrears. d26,j2,9

amount as per letter of Comptroller to the surety companies, dated Jan. 1, 1914.

Construction. One company on a bond up to \$25,000. Including regulating, grading, paving, sewers, maintenance, dredging, construction of parks, parkways, docks, buildings, bridges, tunnels, aqueducts, repairs, heating, ventilating, plumbing, etc.

When such company is authorized to write that amount as per letter of Comptroller to the surety companies, dated Jan. 1, 1914.

Asphalt, Asphalt Block and Wood Block Pavement.

Two companies will be required on any and every bond up to amount authorized by letter of Comptroller to the surety companies, dated Jan. 1, 1914.

WILLIAM A. PRENDERGAST, Comptroller.

Confirmation of Assessments.

NOTICES TO PROPERTY OWNERS.

IN PURSUANCE OF SECTION 1018 OF THE Greater New York Charter, the Comptroller of the City of New York hereby gives public notice to all persons, owners of property, affected by the following assessments for LOCAL IMPROVEMENTS in the BOROUGH OF QUEENS.

Pursuant to the provisions of chapter 644 of the Laws of 1893, for improvements in Long Island City, to wit:

No. 1. SEWERS ON THE CRESCENT BETWEEN NOTT AVE. AND JANE ST.; PROSPECT ST., BETWEEN HARRIS AVE. AND JANE ST.; JANE ST., BETWEEN THE CRESCENT AND HUNTER AVE.; HUNTER AVE., BETWEEN 13TH ST. AND SKILLMAN AVE.

Area of assessment includes all the several houses and lots of ground, vacant lots, pieces and parcels of land situated on—

Both sides of Crescent, from Jane st. to Nott ave.; both sides of Prospect st., from Jane st. to Harris ave.; both sides of Hunter ave., from Skillman ave. to 13th st.; both sides of Jane st., from Crescent to Hunter ave.

No. 2. PIPE SEWERS AND APPURTENANCES ON STEINWAY AVE. BETWEEN WASHINGTON AND POTTER AVES., AND ON BROADWAY, BETWEEN VERNON AVE. AND NEWTOWN RD.

Area of assessment includes all the several houses and lots of ground, vacant lots, pieces and parcels of land situated on—

Both sides of Steinway ave., from Washington ave. to Potter ave.; both sides of Broadway, from Vernon ave. to Newtown rd.

No. 3. SEWERS AND APPURTENANCES ON HARRIS AVE. FROM BULKHEAD LINE OF THE EAST RIVER TO HUNTER AVE., THROUGH HUNTER AVE. TO HENRY ST., THROUGH THE CRESCENT TO JANE ST.

Area of assessment includes all the several houses and lots of ground, vacant lots, pieces and parcels of land situated on—

Both sides of Harris ave., from the bulkhead line of the East River to Hunter ave.; both sides of the Crescent, from a point about 250 feet east of Wilbur ave. to Nott ave.; both sides of Hunter ave., from Harris ave. to Skillman ave.; both sides of Vernon ave., from Charles st. to Harris ave.; both sides of Hamilton st., from Harris ave. to a point about 253 feet south of Bodine st.; both sides of Hancock st., from a point about 240 feet north of Harris ave. to a point about 130 feet south of Bodine st.; both sides of Boulevard, from a point about 240 feet north of Harris ave. to 14th st.; both sides of Sherman pl., from a point about 140 feet north of Harris ave. to 14th st.; both sides of Marion st., from Harris ave. to 14th st.; both sides of Van Alst ave., from Harris ave. to a point about 100 feet south of 13th st.; both sides of Gouverneur pl., from Harris ave. to 14th st.; both sides of Ely ave., from Jane st. to a point about 100 feet south of 13th st.; east side of Ely ave., extending about 125 feet north of Jane st.; both sides of William st., to a point

ave. to 13th st.; both sides of Prospect st., from a point about 225 feet north of Wilbur ave. to Harris ave.; both sides of Radde st., from a point about 225 feet north of Wilbur ave. to Henry st.; both sides of Academy st., from Wilbur ave. to Jane st.; north side of Skillman ave., extending about 60 feet east of Hunter ave.; both sides of 13th st., from the Crescent to Van Alst ave.; both sides of 14th st., from Ely ave. to a point about 150 feet west of Boulevard; both sides of Bodine st., from Sherman st. to Vernon ave.; both sides of Wallach st., extending about 164 feet west of Vernon ave.; both sides of Henry st., from Jackson ave. to Ely ave.; both sides of Jane st., from Hunter ave. to Ely ave.; both sides of Wilbur ave., from Skillman ave. to Academy st., and from Academy st. to William st.

No. 4. TRUNK SEWER AND APPURTENANCES ON BROADWAY, FROM THE EAST RIVER TO ACADEMY ST.; ON ACADEMY ST. TO GRAHAM AVE.; ON GRAHAM AVE. TO FIFTY FEET EAST OF ACADEMY ST.; ON GRAHAM AVE., FROM FIFTY FEET EAST OF ACADEMY ST. TO FORTY FEET WEST OF STEINWAY AVE.; ON STEINWAY AVE. FROM PIERCE AVE. TO VANDEVENTER AVE., AND ON GRAHAM AVE. FROM FORTY FEET WEST OF STEINWAY AVE. TO EAST LINE OF STEINWAY AVE.; ON GRAHAM AVE. FROM STEINWAY AVE. TO STEMLER ST., THROUGH STEMLER ST. TO BROADWAY, AND ON BROADWAY, EASTERLY TO BALDWIN ST. AND WESTERLY TO GRACE ST.

Area of assessment includes all the several houses and lots of ground, vacant lots, pieces and parcels of land situated on—

Both sides of Broadway, from Newtown rd. to East River; both sides of Graham ave., from Baldwin st. to Vernon ave.; both sides of Stemler st., from Graham ave. to Vandeventer ave.; both sides of Steinway ave., from Washington ave. to a point about 700 feet north of Vandeventer ave.; both sides of Academy st., from Pierce ave. to a point about 145 feet north of Elm st.; both sides of Newtown rd., from a point about 350 feet south of Wallace st. to Grand ave.; west side of Old Bowery Bay rd., from Grand ave. to Wilson ave.; both sides of Wallace st., from a point about 200 feet south of Grand ave. to Vandeventer ave.; both sides of Cabinet st., from a point about 310 feet south of Grand ave. to Wilson ave.; both sides of Baldwin st., from Graham ave. to Wilson ave.; both sides of Oakley st., from Graham ave. to a point about 380 feet north of Wilson ave.; both sides of Titus st., from Graham ave. to a point about 365 feet north of Wilson ave.; both sides of Luyster st., from Graham ave. to a point about 300 feet north of Wilson ave.; both sides of Grace st., from Graham ave. to Vandeventer ave.; both sides of Winans st., from Pierce ave. to a point about 300 feet north of Vandeventer ave.; both sides of Albert st., from a point about 405 feet south of Pierce ave. to a point about 500 feet north of Vandeventer ave.; both sides of Kouwenhoven st., from a point about 275 feet south of Pierce ave. to a point about 525 feet north of Jamaica ave.; both sides of Pomeroy st., from a point about 250 feet south of Pierce ave. to a point about 615 feet north of Jamaica ave.; both sides of Blackwell

st., from Pierce ave. to a point about 615 feet north of Jamaica ave.; both sides of Bartow st., from a point about 120 feet south of Pierce ave. to a point about 670 feet north of Jamaica ave.; both sides of Briell st., from a point about 100 feet south of Washington ave. to a point about 615 feet north of Jamaica ave.; both sides of Rapelje ave., from a point about 100 feet south of Washington ave. to a point about 610 feet north of Jamaica ave.; both sides of Lathrop st., from a point about 100 feet south of Washington ave. to a point about 570 feet north of Jamaica ave.; both sides of Lockwood st., from a point about 170 feet south of Washington ave. to a point about 526 feet north of Jamaica ave.; both sides of Debevoise ave., from a point about 100 feet south of Washington ave. to a point about 500 feet north of Washington ave.; both sides of Radde st., from Pierce ave. to Ridge st.; both sides of the Crescent, from a point about 250 feet south of Graham ave. to Whitney st.; both sides of William st., extending about 150 feet south of Graham ave.; both sides of Ely ave., from a point about 150 feet south of Graham ave. to a point about 210 feet north of Temple st.; both sides of Van Alst ave., from a point about 150 feet south of Graham ave. to Grand ave.; both sides of Sunswick st., extending about 230 feet south of Graham ave.; both sides of Hopkins ave., from a point about 350 feet south of Graham ave. to Elm st.; both sides of Marion st., from a point about 225 feet south of Graham ave. to Ridge st.; both sides of Sherman st., from a point about 220 feet south of Graham ave. to Elm st.; both sides of Boulevard, from a point about 560 feet south of Graham ave. to a point about 230 feet north of Jamaica ave.; both sides of Hancock st., from a point about 425 feet south of Graham ave. to Vernon ave.; both sides of Hamilton st., from a point about 500 feet south of Graham ave. to Vernon ave.; both sides of Vernon ave., from a point about 360 feet south of Graham ave. to Boulevard; both sides of Washington ave., from a point about 100 feet east of Briell st. to Lockwood st.; both sides of Pierce ave., from a point about 100 feet east of Winans st. to Radde st.; both sides of Jamaica ave., from Baldwin st. to East River; both sides of Grand ave., from Old Bowery Bay road to Steinway ave.; both sides of Wilson ave., from Old Bowery Bay road to a point about 100 feet west of Luyster st.; both sides of Orange st. and Dey st., from the Crescent to Hopkins ave.; both sides of Elm st., from Debevoise ave. to Sherman st.; both sides of Temple st., from the Crescent to Van Alst ave.; both sides of Whitney st., extending about 275 feet east of the Crescent; both sides of Sanford st., from Sherman st. to the East River.

No. 5. REGULATING AND PAVING STEINWAY AVE., BETWEEN JACKSON AVE. AND POTTER AVE.

Area of assessment includes all the several houses and lots of ground, vacant lots, pieces and parcels of land situated on—

Both sides of Steinway ave., from Jackson ave. to Potter ave., and to the extent of half the block at the intersecting and terminating streets and avenues.

No. 6. TRUNK SEWER AND APPURTENANCES ON HOYT AVE., FROM THE BULKHEAD LINE OF THE EAST RIVER TO DEBEVOISE AVE., THROUGH DEBEVOISE AVE. TO WOOLSEY AVE., AND THROUGH WOOLSEY AVE. TO STEINWAY AVE.

Area of assessment includes all the several houses and lots of ground, vacant lots, pieces and parcels of land situated on—

Both sides of Hoyt ave., from Rapelje ave. to the East River; both sides of Debevoise ave., from Newtown st. to Ditmars ave.; both sides of Winans ave., from Van Alst ave. to Steinway ave.; both sides of Luyster st., extending about 500 feet south of Flushing ave.; both sides of Stemler st. and Grace st., from Vandeventer ave. to Flushing ave.; both sides of Purdy st. and Theodore st., from Flushing ave. to Potter ave.; both sides of Winans st., from Flushing ave. to a point about 700 feet south of Wilson ave.; both sides of Albert st., from Potter ave. to a point about 485 feet south of Wilson ave.; both sides of Steinway ave., from a point about 630 feet south of Flushing ave. to a point about 830 feet north of Woolsey ave.; both sides of Kouwenhoven st., from a point about 325 feet south of Vandeventer st. to Woolsey ave.; both sides of Pomeroy st., from a point about 250 feet south of Vandeventer ave. to Potter ave.; both sides of Blackwell st., from a point about 325 feet south of Vandeventer ave. to a point about 225 feet north of Potter ave.; both sides of Bartow st., from Grand ave. to Ditmars ave.; both sides of Winslow place, extending about 205 feet east of Debevoise ave.; both sides of Briell st., from a point about 210 feet south of Vandeventer ave. to Flushing ave.; both sides of Rapelje ave., from Vandeventer ave. to Ditmars ave.; both sides of Chestnut st., from Vandeventer ave. to Flushing ave.; both sides of Park place, from Hoyt ave. to Potter ave.; both sides of Carver st., from Newtown st. to Flushing ave.; both sides of Lawrence st., from Flushing ave. to a point about 250 feet north of Ditmars ave.; both sides of Isabella pl., extending about 600 feet south of Flushing ave.; both sides of North Henry st., from Newtown st. to Flushing ave.; both sides of Chauncey st., from Hoyt ave. to a point about 460 feet north of Ditmars ave.; both sides of Goodrich st., from Flushing ave. to a point about 430 feet north of Ditmars ave.; both sides of Merchant st., from Hoyt ave. to a point about 530 feet north of Ditmars ave.; both sides of the Crescent, from Newtown st. to a point about 530 feet north of Ditmars ave.; both sides of Howland st., from Hoyt ave. to Wolcott ave.; both sides of Hallett st., from Flushing ave. to a point about 530 feet north of Ditmars ave.; both sides of Weil place, extending about 510 feet north of Flushing ave.; both sides of Van Alst ave., from Flushing ave. to Ditmars ave.; both sides of Willow st., from North William st. to Hoyt ave.; both sides of Woolsey st., from Trowbridge st. to Hoyt ave.; both sides of Remsen st., from Franklin st. to Boulevard; both sides of Wardell st., from Franklin st. to Boulevard; both sides of Boulevard, from Wardell st. to a point about 500 feet north of Hoyt ave.; both sides of Barclay st., from Hoyt ave. to Cedar pl., and from a point about 100 feet south of Davidson st. to Potter ave.; both sides of Edward st., extending about 200 feet south of Cedar place; both sides of Emily terrace, beginning at a point 300 feet south of Woolsey ave., and extending southerly to the end of said street; both sides of Newtown st., from a point about 250 feet south of Debevoise ave. to Van Alst ave.; both sides of Vandeventer ave., from Steinway ave. to Debevoise ave.; both sides of Wilson ave., from a point about 100 feet south of Stemler st. to Steinway ave.; both sides of Flushing ave., from Luyster st. to Van Alst ave.; both sides of Potter ave., from Purdy st. to Van Alst ave.; both sides of Remsen st., from Barclay st. to Van Alst ave.; both sides of North Washington pl., from Hallett st. to Willow st.; both sides of Franklin st., from Remsen st. to Wardell st.; both sides of North William st., from Van Alst ave. to Willow st.; both sides of Trowbridge st., from Van Alst ave. to Wardell st.; both sides of Davidson st., from Hallett st. to Fdwards st.; both sides of Muisron pl., from Hallett st. to Van Alst ave.; both sides of Phillips st., from Hallett st. to Van Alst ave.; both sides of Cedar pl., from Hallett st. to Van Alst ave.

No. 7. SEWERS AND APPURTENANCES ON JACKSON AVE. FROM ANABLE AVE. TO ONE HUNDRED FEET NORTH OF NOTT AVE.

Area of assessment includes all the several houses and lots of ground, vacant lots, pieces and parcels of land situated on—

Both sides of Jackson ave., from Anable ave. to a point about 100 feet north of Nott ave.

No. 8. SEWERS AND APPURTENANCES ON HENRY ST. BETWEEN JACKSON AVE. AND PROSPECT ST.

Area of assessment includes all the several houses and lots of ground, vacant lots, pieces and parcels of land situated on—

Both sides of Henry st., from Prospect st. to a point about 100 feet east of Hunter ave.

No. 9. SEWERS AND APPURTENANCES ON HOPKINS AVE. FROM BROADWAY TO ELN ST.; JAMAICA AVE. FROM BOULEVARD TO STEINWAY AVE.; VAN ALST AVE. FROM BROADWAY TO JAMAICA AVE.; LINCOLN ST. FROM HOPKINS AVE. TO CRESCENT; CAMELIA ST. FROM BOULEVARD TO VAN ALST AVE.; SHERMAN ST. FROM BROADWAY TO CAMELIA ST.; KOUWENHOVEN ST. FROM BROADWAY TO GRAND AVE.

Area of assessment includes all the several houses and lots of ground, vacant lots, pieces and parcels of land situated on—

Both sides of Hopkins st., from Broadway to Elm st.; both sides of Jamaica ave., from Boulevard to Steinway ave.; both sides of Van Alst ave., from Broadway to Jamaica ave.; both sides of Lincoln st., from Hopkins ave. to Crescent; both sides of CAMELIA ST., from Boulevard to Van Alst ave.; both sides of Sherman st., from Broadway to CAMELIA ST.; both sides of Kouwenhoven st., from Broadway to Grand ave.

No. 10. REGULATING, GRADING, PAVING, CURBING, FLAGGING AND LAYING CROSSWALKS IN HENRY ST. FROM JACKSON AVE. TO PROSPECT AVE.

Area of assessment includes all the several houses and lots of ground, vacant lots, pieces and parcels of land situated on—

Both sides of Henry st., from Prospect ave. to Jackson ave., and to the extent of half the block at the intersecting and terminating streets and avenues.

No. 11. SEWER APPURTENANCES ON 9TH ST., BETWEEN JACKSON AND VAN ALST AVES.; 11TH ST., BETWEEN JACKSON AND VAN ALST AVES.; 12TH ST., BETWEEN JACKSON AND VAN ALST AVES.; ELY AVE., BETWEEN JACKSON AND NOTT AVES.

Area of assessment includes all the several houses and lots of ground, vacant lots, pieces and parcels of land situated on—

Both sides of 9th, 11th and 12th sts., from Jackson ave. to Van Alst ave.; both sides of Ely ave., from Jackson ave. to Nott ave.; north side of Jackson ave., from Van Alst ave. to Nott ave.

No. 12. REGULATING, GRADING, PAVING, CURBING, FLAGGING AND LAYING CROSSWALKS IN BROADWAY, FROM EAST RIVER TO NEWTOWN RD.

Area of assessment includes all the several houses and lots of ground, vacant lots, pieces and parcels of land situated on—

Both sides of Broadway, from the East River to Newtown road, and to the extent of half the block at the intersecting and terminating streets and avenues.

No. 13. GRADING HUNTER AVE., FROM NOTT TO SKILLMAN AVE.; GRADING, CURBING, FLAGGING, PAVING AND LAYING CROSSWALKS IN PROSPECT ST., FROM HUNTER AVE. TO JANE ST.; GRADING, CURBING, FLAGGING, PAVING AND LAYING CROSSWALKS IN CRESCENT, FROM HUNTER AVE. TO JANE ST.; GRADING, CURBING, GUTTERING AND FLAGGING JANE ST. FROM HUNTER AVE. TO CRESCENT; GRADING, CURBING, FLAGGING, PAVING AND LAYING CROSSWALKS IN HARRIS AVE., FROM HUNTER AVE. TO CRESCENT.

Area of assessment includes all the several houses and lots of ground, vacant lots, pieces and parcels of land situated on—

Both sides of Hunter ave., from Nott ave. to Skillman ave.; both sides of Prospect st., from Hunter ave. to Jane st.; both sides of Crescent, from Hunter ave. to Jane st.; both sides of Jane st., from Hunter ave. to Crescent; both sides of Harris ave., from Hunter ave. to Crescent, and to the extent of half the block at all intersecting and terminating streets and avenues.

No. 14. REGULATING, GRADING, ASPHALTING PAVEMENT, CURBING, FLAGGING AND LAYING CROSSWALKS IN 9TH ST., BETWEEN JACKSON AVE. AND VAN ALST AVE.; 12TH ST., FROM JACKSON TO VAN ALST AVE.; ELY AVE., BETWEEN JACKSON AND NOTT AVES.

Area of assessment includes all the several houses and lots of ground, vacant lots, pieces and parcels of land situated on—

Both sides of 9th, 11th and 12th sts., from Jackson ave. to Van Alst ave.; both sides of Ely ave., from Jackson ave. to Nott ave., and to the extent of half the block at all intersecting and terminating streets and avenues.

No. 15. REGULATING, GRADING, PAVING, CURBING, FLAGGING AND LAYING CROSSWALKS IN VERNON AVE., FROM 10TH ST. TO ONE HUNDRED FEET NORTH OF NOTT AVE., KNOWN AS THE BOUNDARY LINE OF THE FIRST WARD IMPROVEMENT DISTRICT.

Area of assessment includes all the several houses and lots of ground, vacant lots, pieces and parcels of land situated on—

Both sides of Vernon ave., from 10th st. to 100 feet north of Nott ave.; both sides of Hancock st., from 12th st. to Nott ave., and to the extent of half the block at the intersecting and terminating streets and avenues.

No. 16. COMPLETING THE REGULATING, GRADING, CURBING, FLAGGING, LAYING CROSSWALKS AND PAVING OF THE UNFINISHED PART OF JACKSON AVE., FROM ANABLE AVE. TO ONE HUNDRED FEET NORTH OF NOTT AVE., KNOWN AS THE NORTHERLY BOUNDARY LINE OF THE FIRST WARD IMPROVEMENT DISTRICT.

Area of assessment includes all the several houses and lots of ground, vacant lots, pieces and parcels of land situated on—

Both sides of Jackson ave., from Anable ave. to 100 feet north of Nott ave., and to the extent of half the block at the intersecting and terminating streets and avenues.

No. 17. REGULATING, GRADING, CURBING, FLAGGING AND LAYING CROSSWALKS IN HOPKINS AVE., FROM BROADWAY TO ELN ST.; JAMAICA AVE., FROM BOULEVARD TO STEINWAY AVE.; VAN ALST AVE., FROM BROADWAY TO JAMAICA AVE.; LINCOLN ST., FROM HOPKINS AVE. TO CRESCENT; KOUWENHOVEN ST., FROM BROADWAY TO GRAND AVE.; CAMELIA ST. AND SHERMAN ST., BETWEEN BOULEVARD AND HOPKINS AVE., AND BETWEEN BROADWAY AND CAMELIA ST.

Area of assessment includes all the several houses and lots of ground, vacant lots, pieces and parcels of land situated on—

Both sides of Hopkins ave., from Broadway to Elm st.; both sides of Jamaica ave., from Boulevard to Steinway ave.; both sides of Van

Alst ave., from Broadway to Jamaica ave.; both sides of Lincoln st., from Hopkins ave. to Crescent; both sides of Kouwenhoven st., from Broadway to Grand ave.; both sides of CAMELIA ST., from Boulevard to Hopkins ave.; both sides of Sherman st., from CAMELIA ST. to Broadway, and to the extent of half the block at the intersecting and terminating streets and avenues.

No. 18. EXTRA WORK IN CONNECTION WITH THE REGULATING, GRADING, ETC., OF VERNON AVE., FROM 10TH ST. TO ONE HUNDRED FEET NORTH OF NOTT AVE., IN THE CONSTRUCTION, RAISING AND RESETTING OF MANHOLES AND RECEIVING BASINS AND APPURTENANCES.

Area of assessment includes all the several houses and lots of ground, vacant lots, pieces and parcels of land situated on—

Both sides of Vernon ave., from a point about 100 feet south of 11th st. to Nott ave.; both sides of Hancock st., from 12th st. to a point about 136 feet north of 12th st.; both sides of 11th and 12th sts., extending about 425 feet east of Vernon ave.; both sides of Division st., extending about 108 feet west of Vernon ave.; east side of Vernon ave., from Nott ave. to 13th st.; south side of 13th st., extending about 146 feet east of Hamilton st.

The Board of Assessors has levied and assessed the foregoing installment in twenty equal annual installments.

The "Fourteenth Installment" in each case is now due and payable, and hereafter for six years an amount equal to one of the aforesaid annual installments, with interest, shall be assessed upon the lots or parcels of land benefited by said improvements. These assessments were confirmed by the Board of Revision of Assessments on Dec. 29, 1908, and the "Fourteenth Installment" entered on Dec. 30th, 1916, in the Record of Titles of Assessments, kept in the Bureau for the Collection of Assessments and Arrears of Taxes and Assessments and of Water Rents.

Unless the amount of the fourteenth installment in each case shall be paid on or before Feb. 10, 1917, which is sixty days after the date of said entry of the assessments, interest will be collected thereon at the rate of seven per centum per annum, to be calculated from ten days after the date of said entry to the date of payment, as provided by Sections 159 and 1019 of the Greater New York Charter.

The above assessment is payable to the Collector of Assessments and Arrears at his office in the Municipal Building, Court House Square, L. I. City, Borough of Queens, between the hours of 9 a. m. and 2 p. m., and on Saturdays from 9 a. m. to 12 noon.

WILLIAM A. PRENDERGAST, Comptroller.

Dated, New York, Dec. 12, 1916. d30,j11

IN PURSUANCE OF SECTION 1018 OF THE Greater New York Charter, the Comptroller of the City of New York hereby gives public notice to all persons, owners of property, affected by the following assessments for LOCAL IMPROVEMENTS IN THE BOROUGH OF BROOKLYN:

SECTIONS 12 AND 14. WILLIAMS AVE.—REGULATING, GRADING, PAVING, CURBING AND FLAGGING between Hegeman and Vienna ayes. Area of assessment affects blocks 3875 and 4317.

SECTION 13. ATKINS AVE.—PAVING between Blake and New Lots rd. Area of assessment affects blocks 4070, 4071 and 4086.

SECTION 16. HENRY ST.—PAVING between E. 8th st. and Ocean Parkway. Area of assessment affects blocks 5320 and 5321.

TEHAMA ST.—SEWER from 36th st. to West st. Area of assessment affects blocks 5306, 5307 and 5309.

SECTION 17. 62D ST.—SEWER from 18th to 19th ayes. Area of assessment affects blocks 5526 and 5533.

62D ST.—PAVING from 19th to 20th ayes. Area of assessment affects blocks 5527, 5528, 5534 and 5535.

66TH ST.—PAVING from 13th ave. to New Utrecht ave. Area of assessment affects blocks 5754, 5755, 5761 and 5762.

16TH AVE.—SEWER from 56th to 58th sts. Area of assessment affects blocks 5491, 5492, 5496 and 5497.

17TH AVE.—PAVING from 65th to 67th st. Area of assessment affects blocks 5552, 5553, 5559 and 5560.

SECTION 19. 76TH ST.—PAVING from 15th to 16th ayes. Area of assessment affects blocks 6224 and 6235.

SECTION 20. AVENUE J.—SEWER from Gravesend ave. to E. 3d st. Area of assessment affects blocks 6514, 6515, 6524 and 6525.

SECTION 23. E. 22D ST.—SEWER between Avenue I and the Long Island Railroad. Area of assessment affects blocks 7567 and 7568.

—that the above assessments were confirmed by the Board of Assessors Dec. 26, 1916, and entered Dec. 26, 1916, in the Record of Titles kept in the Bureau for the Collection of Assessments and Arrears of Taxes and Assessments and of Water Rents, and unless the amount assessed for benefit on any person or property shall be paid on or before Feb. 24, 1917, which is sixty days after the date of entry of said assessments, interest will be collected thereon at the rate of seven per centum per annum, to be calculated from ten days after the date of entry to the date of payment, as provided by Section 159 and 1019 of the Greater New York Charter.

—the above assessments are payable to the Collector of Assessments and Arrears at his office in the Hoffman Building, 503 Fulton st., Brooklyn, between the hours of 9 a. m. and 5 p. m., and on Saturdays from 9 a. m. to 12 noon.

Dated, New York, December 26th, 1916.

WILLIAM A. PRENDERGAST, Comptroller.

d28,j9

IN PURSUANCE OF SECTION 1018 OF THE Greater New York Charter, the Comptroller of the City of New York hereby gives public notice to all persons, owners of property, affected by the following assessments for LOCAL IMPROVEMENTS IN THE BOROUGH OF MANHATTAN:

SECTION 1. BASIN—Adjacent to the northeast corner of JOHN AND CLIFF STS. Area of assessment affects block 75.

BASIN—Adjacent to the northeast corner of CHATHAM SQUARE AND OLIVER ST. Area of assessment affects block 279.

WALL ST.—Alteration and improvement to sewer between Broadway and William st. Area of assessment affects blocks 23, 26, 43 and 46.

SECTIONS 1, 2, 3 AND 5. Receiving Basins on W. 10th st., southeast corner Greenwich ave. and southwest corner 6th ave.; on 6th ave., northwest corner 17th st., southwest corner 19th st., northwest corner 26th st., southwest and northwest corners 30th st., northwest corners 31st st., 32nd st., 35th st., 36th st., 37th st. and 38th st.; on Lexington ave., southeast and northeast corners 22nd st., northeast corners 33rd and 35th sts., southeast corners 39th st. and 40th st.; on 25th st., northwest corner 5th ave. and southeast corner 6th ave.; southeast corner of Broadway and 24th st.; southeast corner 35th st. and 6th ave.; on 39th st., southeast corner 6th ave., northwest corner Madison ave., south-

west corner 8th ave. and northeast corner 9th ave.; on 51st st., southeast and southwest corners, 2nd ave. and southeast corner 3rd ave.; on King st., southeast corner Hudson st.; southwest corner 33rd st. and 9th ave., and southwest corner 37th st. and 1st ave. Affecting blocks 580, 606, 729, 762, 763, 793, 794, 802, 805 to 808, 811 to 814, 826, 827, 836, 840, 869, 877, 878, 889, 891, 894, 895, 942, 1324 and 1343.

SECTION 2. EAST BROADWAY—Repairing sidewalk in front of 282 and 284. Area of assessment affects lot 36, block 287.

SECTION 3. W. 33D ST.—Alteration and improvement to sewer between 9th and 10th ayes. Area of assessment affects blocks 729, 730 and 731.

SECTION 4, 5, 6 AND 7. Receiving Basins on 8th ave., southwest and southeast corners 11th st., 112th st., 113th st., 114th st., 115th st., 117th st., 118th st. and 120th st., southwest corner 116th st., southeast corner 119th st. and northwest corner 123rd st.; on Columbus ave., northwest corners 67th st., 68th st., 69th st., 86th st., 87th st., 88th st. and 89th st., southeast corner 95th st.; northeast corner 95th st. and Fifth ave.; on 124th st., southwest and northwest corners 1st ave. and northwest corner 2nd ave., and on 68th st., southwest and northwest corners 2nd ave. and southwest corner 1st ave. Affecting blocks 1139, 1140, 1141, 1208, 1217, 1218, 1219, 1220, 1242, 1422, 1423, 1442, 1507, 1789, 1800, 1801, 1826 to 1830, 1846, 1847, 1848, 1922, 1923, 1924, 1925, 1943, 1944, 1946 and 1950.

SECTION 6. BASIN adjacent to the northeast corner of PLEASANT AVE. AND 114TH ST. Area of assessment affects block 1713.

SECTION 7. BASINS IN BRADHURST AVE. adjacent to the southeast corners of 146TH, 147TH, 148TH, 149TH AND 150TH STS. Area of assessment affects blocks 2045.

BASIN ADJACENT TO southeast corner of 120TH ST. AND ST. NICHOLAS AVE. Area of assessment affects block 1925.

SECTION 8. BENNETT AVE.—PAVING AND CURBING from 181st to 184th st. Area of assessment affects block 2180.

—that the above assessments were confirmed by the Board of Assessors on Dec. 26, 1916, and entered Dec. 26, 1916, in the Record of Titles of Assessments kept in the Bureau for the Collection of Assessments and Arrears of Taxes and Assessments and of Water Rents, and unless the amount assessed for benefit on any person or property shall be paid on or before Feb. 24, 1917, which is sixty days after the date of said entry of the assessments, interest will be collected thereon at the rate of seven per centum per annum, to be calculated from ten days after the date of said entry to the date of payment, as provided by Sections 159 and 1019 of the Greater New York Charter.

The above assessments are payable to the Collector of Assessments and Arrears at his office in the Municipal Building, north side, third floor, Borough of Manhattan, between the hours of 9 a. m. and 2 p. m., and on Saturdays from 9 a. m. to 12 noon.

WILLIAM A. PRENDERGAST, Comptroller.

Dated, New York, Dec. 26, 1916. d28,j9

IN PURSUANCE OF SECTION 1018 OF THE Greater New York Charter, the Comptroller of the City of New York hereby gives public notice to all persons, owners of property, affected by the following assessments for LOCAL IMPROVEMENTS IN THE BOROUGH OF THE BRONX:

SECTION 11. TIEBOUT AVE.—PAVING THE ROADWAY AND SETTING CURB from E. 188th st. to Fordham rd. Area of assessment affects blocks 3023 and 3148.

SECTION 12. E. 199TH ST.—PAVING THE ROADWAY AND SETTING CURB from Bainbridge ave. to Briggs ave. Area of assessment affects blocks 3296 and 3297.

SECTION 14. POWELL AVE.—REGULATING, GRADING, SETTING CURB, LAYING SIDEWALKS AND CROSSWALKS, BUILDING APPROACHES AND ERECTING FENCES from Tremont ave. to Zerega ave. Area of assessment affects blocks 3810, 3811, 3819, 3820, 3828 and 3829.

SECTION 16. HOLLAND AVE. (MAPLE ST.)—REGULATING, GRADING, SETTING CURB, STONES, FLAGGING SIDEWALKS, LAYING CROSSWALKS, BUILDING APPROACHES AND ERECTING FENCES FROM Gunhill rd. (Briggs ave.) to E. 215th st. Area of assessment affects blocks 4657, 4659, 4660, 4661 and 4662.

—that the above assessments were confirmed by the Board of Assessors on Dec. 26, 1916, and entered Dec. 26, 1916, in the Record of Titles of Assessments kept in the Bureau for the Collection of Assessments and Arrears of Taxes and Assessments and of Water Rents, and unless the amount assessed for benefit on any person or property shall be paid on or before Feb. 24, 1917, which is sixty days after the date of said entry of the assessments, interest will be collected thereon at the rate of seven per centum per annum, to be calculated from ten days after the date of said entry to the date of payment, as provided by Sections 159 and 1019 of the Greater New York Charter.

The above assessments are payable to the Collector of Assessments and Arrears at his office in the Bergen Building, 4th floor, southeast corner of Arthur and Tremont ayes., Borough of The Bronx, between the hours of 9 a. m. and 2 p. m., and on Saturdays from 9 a. m. to 12 noon.

WILLIAM A. PRENDERGAST, Comptroller.

Dated, New York, Dec. 26, 1916. d28,j9

IN PURSUANCE OF SECTION 1018 OF THE Greater New York Charter, the Comptroller of the City of New York hereby gives public notice to all persons, owners of property, affected by the following assessments for LOCAL IMPROVEMENTS IN THE BOROUGH OF THE BRONX:

SECTION 11. TIEBOUT AVE.—PAVING THE ROADWAY AND SETTING CURB from E. 188th st. to Fordham rd. Area of assessment affects blocks 3023 and 3148.

SECTION 12. E. 199TH ST.—PAVING THE ROADWAY AND SETTING CURB from Bainbridge ave. to Briggs ave. Area of assessment affects blocks 3296 and 3297.

SECTION 14. POWELL AVE.—REGULATING, GRADING, SETTING CURB, LAYING SIDEWALKS AND CROSSWALKS, BUILDING APPROACHES AND ERECTING FENCES from Tremont ave. to Zerega ave. Area of assessment affects blocks 3810, 3811, 3819, 3820, 3828 and 3829.

SECTION 16. HOLLAND AVE. (MAPLE ST.)—REGULATING, GRADING, SETTING CURB, STONES, FLAGGING SIDEWALKS, LAYING CROSSWALKS, BUILDING APPROACHES AND ERECTING FENCES FROM Gunhill rd. (Briggs ave.) to E. 215th st. Area of assessment affects blocks 4657, 4659, 4660, 4661 and 4662.

—that the above assessments were confirmed by the Board of Assessors on Dec. 26, 1916, and entered Dec. 26, 1916, in the Record of Titles of Assessments kept in the Bureau for the Collection of Assessments and Arrears of Taxes and Assessments and of Water Rents, and unless the amount assessed for benefit on any person or property shall be paid on or before Feb. 24, 1917, which is sixty days after the date of said entry of the assessments, interest will be collected thereon at the rate of seven per centum per annum, to be calculated from ten days after the date of said entry to the date of payment, as provided by Sections 159 and 1019 of the Greater New York Charter.

The above assessments are payable to the Collector of Assessments and Arrears at his office in the Bergen Building, 4th floor, southeast corner of Arthur and Tremont ayes., Borough of The Bronx, between the hours of 9 a. m. and 2 p. m., and on Saturdays from 9 a. m. to 12 noon.

WILLIAM A. PRENDERGAST, Comptroller.

Dated, New York, Dec. 26, 1916. d28,j9

IN PURSUANCE OF SECTION 1018 OF THE Greater New York Charter, the Comptroller of the City of New York hereby gives public notice to all persons, owners of property, affected by the following assessments for LOCAL IMPROVEMENTS IN THE BOROUGH OF MANHATTAN:

SECTION 3. W. 19TH ST.—RESTORING PAVEMENT in front of No. 519. Area of Assessment affects lot 22, Block 691.

SECTION 4. W. 60TH ST.—RESTORING ASPHALT PAVEMENT in front of No. 229. Area of assessment affects lot 16, block 1152.

SECTION 7. W. 137TH ST.—RESTORING ASPHALT PAVEMENT in front of No. 286. Area of assessment affects Lot 57, block 1942.

The above assessment was certified to the Collector of Assessments and Arrears, under the provisions of section 391 of the Greater New York Charter.

—that the above assessment was entered Dec. 20, 1916, in the Record of Titles of Assessments kept in the Bureau for the Collection of Assessments and Arrears of Taxes and Assessments and of Water Rents, and unless the amount assessed for benefit on any person or property shall be paid on or before Feb. 19, 1917, which is sixty days after the date of said

entry of the assessments, interest will be collected thereon at the rate of seven per centum per annum, to be calculated from ten days after the date of said entry to the date of payment, as provided by Sections 159 and 1019 of the Greater New York Charter.

The above assessment is payable to the Collector of Assessments and Arrears at his office in the Municipal Building, north side, 3d floor, Manhattan, between the hours of 9 a. m. and 2 p. m., and on Saturdays from 9 a. m. to 12 noon.

WILLIAM A. PRENDERGAST, Comptroller.

Dated, New York, Dec. 20, 1916. d23,j5

IN PURSUANCE OF SECTION 1018 OF THE Greater New York Charter, the Comptroller of The City of New York hereby gives public notice to all persons, owners of property, affected by the following assessments for LOCAL IMPROVEMENTS IN THE BOROUGH OF THE BRONX:

SECTION 12. RECEIVING BASINS on the northeast and southeast corners of Jerome ave. and E. 199th st.; on the northeast corner of Jerome ave. and E. 205th st.; and on the southeast corner of Jerome ave. and E. 212th st. Area of assessment affects block 3319, 3320, 3322 and 3328.

SECTION 15. ODELL ST.—REGULATING, GRADING, SETTING CURB, LAYING SIDEWALKS AND CROSSWALKS, BUILDING APPROACHES AND ERECTING FENCES from Unionport rd. to Starling ave. Area of assessment affects blocks 3933, 3934 and 3935.

SECTION 15. VICTOR ST.—REGULATING, GRADING, SETTING CURBSTONES, FLAGGING SIDEWALKS, LAYING CROSSWALKS, BUILDING APPROACHES AND ERECTING FENCES from Van Nest ave. to Rhineland ave. Area of assessment affects blocks 4028, 4031, 4032, 4047, 4048 and 4049.

—that the above assessments were confirmed by the Board of Assessors on Dec. 19, 1916, and entered Dec. 19, 1916, in the Record of Titles of Assessments kept in the Bureau for the Collection of Assessments and Arrears of Taxes and Assessments and of Water Rents, and unless the amount assessed for benefit on any person or property shall be paid on or before Feb. 17, 1917, which is sixty days after the date of said entry of the assessments, interest will be collected thereon at the rate of seven per centum per annum, to be calculated from ten days after the date of said entry to the date of payment, as provided by Sections 159 and 1019 of the Greater New York Charter.

The above assessment is payable to the Collector of Assessments and Arrears at his office in the Bergen Building, 4th floor, southeast corner of Arthur and Tremont ayes., Borough of The Bronx, between the hours of 9 a. m. and 2 p. m., and on Saturdays from 9 a. m. to 12 noon.

WILLIAM A. PRENDERGAST, Comptroller.

Dated, New York, Dec. 19, 1916. d21,j3

IN PURSUANCE OF SECTION 1018 OF THE Greater New York Charter, the Comptroller of The City of New York hereby gives public notice to all persons, owners of property, affected by the following assessments for LOCAL IMPROVEMENTS IN THE BOROUGH OF MANHATTAN:

SECTION 3. W. 37TH ST.—RESTORING ASPHALT PAVEMENT in front of No. 217. Area of assessment affects Lot 34, Block 787.

The above assessment was certified to the Collector of Assessments and Arrears, under the provisions of section 391 of the Greater New York Charter.

—that the above assessment was entered Dec. 14, 1916, in the Record of Titles of Assessments kept in the Bureau for the Collection of Assessments and Arrears of Taxes and Assessments and of Water Rents, and unless the amount assessed for benefit on any person or property shall be paid on or before Feb. 13, 1917, which is sixty days after the date of said entry of the assessments, interest will be collected thereon at the rate of seven per centum per annum, to be calculated from ten days after the date of said entry to the date of payment, as provided by Sections 159 and 1019 of the Greater New York Charter.

The above assessment is payable to the Collector of Assessments and Arrears at his office in the Municipal Building, north side, third floor, Borough of Manhattan, between the hours of 9 a. m. and 2 p. m., and on Saturdays from 9 a. m. to 12 noon.

WILLIAM A. PRENDERGAST, Comptroller.

Dated, New York, Dec. 14, 1916. d21,j3

IN PURSUANCE OF SECTION 1018 OF THE Greater New York Charter, the Comptroller of The City of New York hereby gives public notice to all persons, owners of property, affected by the following assessments for LOCAL IMPROVEMENTS IN THE BOROUGH OF BROOKLYN:

SECTION 11. WOODBINE ST.—REGULATING, GRADING, CURBING AND FLAGGING, between Irving and Knickerbocker ayes. Area of assessment affects block 3362.

SECTION 12

the following assessments for LOCAL IMPROVEMENTS IN THE BOROUGH OF QUEENS:

FOURTH WARD.

LIBERTY AVE.—REGULATING, GRADING AND CURBING from Brooklyn Borough Line to Ocean ave. Area of assessment affects blocks 366 to 370, 372, 373, 375, 377, 379, 380, 381, 383, 384, 385, 387, 388, 390 to 408, 410, 413 to 433 and 453.

—that the above assessments were confirmed by the Board of Assessors on Dec. 19, 1916, and entered Dec. 19, 1916, in the Record of Titles of Assessments kept in the Bureau for the Collection of Assessments and Arrears of Taxes and Assessments and of Water Rents, and unless the amount assessed for benefit on any person or property shall be paid on or before Feb. 17, 1917, which is sixty days after the date of said entry of the assessments, interest will be collected thereon at the rate of seven per centum per annum, to be calculated from ten days after the date of said entry to the date of payment, as provided by Sections 159 and 1019 of the Greater New York Charter.

The above assessment is payable to the Collector of Assessments and Arrears at his office in the Municipal Building, Court House Square, L. I. City, Borough of Queens, between the hours of 9 a. m. and 2 p. m., and on Saturdays from 9 a. m. to 12 noon.

WILLIAM A. PRENDERGAST, Comptroller.

Dated, New York, Dec. 19, 1916. d21,j3

IN PURSUANCE OF SECTION 1018 OF THE Greater New York Charter, the Comptroller of the City of New York hereby gives public notice to all persons, owners of property, affected by the following assessment for LOCAL IMPROVEMENTS IN THE BOROUGH OF BROOKLYN:

24TH AND 29TH WARDS, SECTIONS 5 AND 16—OPENING, EXTENDING, LAYING OUT AND IMPROVING BEDFORD AVE., from Eastern Parkway to Flatbush ave., pursuant to the provisions of Chapter 764, Laws of 1900, as amended by chapter 500, Laws of 1901, and by chapter 498, Laws of 1903.

—that the area of assessment for this improvement, as fixed by the Commissioners of Estimate and Assessment appointed by the Supreme Court on Sept. 15, 1901, includes all those lands, tenements, hereditaments and premises situated, lying and being, and which, taken together, are bounded and described as follows: Beginning at a point on the southerly side of Eastern parkway distant 250 feet easterly of the easterly side of Bedford ave., running thence southerly and parallel with Bedford ave. to the northerly side of Flatbush ave.; thence northwesterly along the northerly side of Flatbush ave. to a point where a line drawn parallel with Bedford ave. and distant 250 feet westerly therefrom would intersect the same; running thence northerly and parallel with Bedford ave. to the southerly side of Eastern Parkway at a point 250 feet westerly of Bedford ave.; running thence easterly along the southerly side of Eastern parkway to the point or place of beginning.

The Board of Assessors of The City of New York has levied and assessed this assessment in twenty annual installments.

The "Eighth Installment" in each case is now due and payable, and hereafter for twelve years an amount equal to one of the aforesaid installments shall be assessed upon the lots or parcels of land benefited by said improvement. This assessment was confirmed by the Board of Revision of Assessments on Dec. 2, 1909, and entered December 2, 1909, and the Eighth Installment entered on Dec. 19th, 1916, in the Record of Titles of Assessments kept in the Bureau for the Collection of Assessments and Arrears of Taxes and Assessments and of Water Rents.

and unless the amount of the Eighth Installment shall be paid on or before Feb. 17, 1917, which is sixty days after the date of said entry of the assessments, interest will be collected thereon at the rate of seven per centum per annum, to be calculated from ten days after the date of said entry to the date of payment, as provided by Sections 159 and 1019 of the Greater New York Charter.

—the above assessments are payable to the Collector of Assessments and Arrears at his office in the O'Farman Building, 503 Fulton st., Brooklyn, between the hours of 9 a. m. and 2 p. m., and on Saturdays from 9 a. m. to 12 noon.

Dated, New York, Dec. 19, 1916.

WILLIAM A. PRENDERGAST, Comptroller.

d20,j2

Corporation Sale of Buildings and Appurtenances Thereon to City Real Estate by Sealed Bids.

AT THE REQUEST OF THE PRESIDENT of the Borough of Brooklyn, public notice is hereby given that the Commissioners of the Sinking Fund, by virtue of the powers vested in them by law, will offer for sale by sealed bids certain encroachments standing upon property owned by The City of New York, acquired by it for street opening purposes, in the

Borough of Brooklyn.

BEING the buildings, parts of buildings, etc., standing within the lines of 54th st., from 18th ave. to 19th ave., in the Borough of Brooklyn, which are more particularly described on a certain map on file in the office of the Collector of City Revenue, Department of Finance, Room 368, Municipal Building, Borough of Manhattan.

PURSUANT to a resolution of the Commissioners of the Sinking Fund, adopted at a meeting held Dec. 14, 1916, the sale by sealed bids, at the upset or minimum prices named in the description of each parcel of the above buildings and appurtenances thereto, will be held by direction of the Comptroller on

THURSDAY, JANUARY 4, 1917.

at 11 a. m., in lots and parcels, and in manner and form, and at upset prices as follows:

Parcel No. 77—Part of two and one-half story frame house at the northeast corner of 54th st. and 18th ave. Cut 4 feet on front by 9.5 feet on rear of extension. Upset price, \$5.

Parcel No. 79—Part of two-story frame stable on the north side of 54th st., 325 feet east of 18th ave. Cut 0.5 feet on north side by 12 feet on south side. Upset price, \$5.

Sealed bids (blank forms of which may be obtained upon application) will be received by the Comptroller at the office of the Collector of City Revenue, Room 368, Municipal Building, Borough of Manhattan, until 11 a. m. on the 4th day of Jan., 1917, and then publicly opened for the sale for removal of the above described buildings and appurtenances thereto, and the award will be made to the highest bidder within twenty-four hours, or as soon as possible thereafter.

Each parcel must be bid for separately and will be sold in its entirety, as described in above advertisement.

Each and every bid must be accompanied by a deposit of cash or certified check in a sum equal to 25 per cent. of the amount of the bid, except that a minimum deposit of \$50 will be required with all bids, and that a deposit of \$500 will be sufficient to entitle bidders to bid on any or all of the buildings.

Deposits of unsuccessful bidders will be returned within twenty-four hours after successful bidders have paid purchase price in full and given security, and those of successful bidders may be declared forfeited to The City of New York by the Comptroller upon the failure of the

successful bidder to further comply with the requirements of the terms and conditions of the sale as set forth hereinafter.

Successful bidders will be required to pay the purchase money and deposit the required security within twenty-four hours of the receipt of notification of the acceptance of their bids. The Comptroller reserves the right to reject any and all bids and to waive any defects or informalities in any bid should it be deemed in the interest of the City of New York to do so.

All bids must state clearly (1) the number or description of the building or buildings bid for, (2) the amount of the bid, (3) the full name and address of the bidder.

All bids must be inclosed in properly sealed envelopes, marked "Proposals to be opened Jan. 4, 1917," and must be delivered, or mailed in time for their delivery prior to 11 a. m. of that date to the "Collector of City Revenue, Room 368, Municipal Building, New York City," from whom any further particulars regarding the buildings to be disposed of may be obtained.

THE BUILDINGS WILL BE SOLD FOR IMMEDIATE REMOVAL ONLY, SUBJECT TO THE TERMS AND CONDITIONS PRINTED ON THE LAST PAGE OF THIS ISSUE OF THE "CITY RECORD."

E. D. FISHER, Deputy and Acting Comptroller.

City of New York, Department of Finance, Comptroller's office, Dec. 15, 1916. d18,j4

MUNICIPAL CIVIL SERVICE COMMISSION.

Proposed Amendments to Classification.

PUBLIC NOTICE IS HEREBY GIVEN OF the following proposed amendments to the classification:

1. By striking from the exempt class, under the heading "Finance Department" the following:

- 22 Auditors of Accounts.
- 3 Deputy Auditors of Accounts.
- 19 Examining Inspectors.
- 16 Expert Accountants.
- Supervising Statistician and Examiner.
- 8 Deputy City Paymasters.
- Chief Stock and Bond Clerk.
- Security Deposit Clerk.
- Clerk to the Comptroller.
- Deputy Collector of City Revenues.
- Deputy Superintendent of Markets.
- 10 Bank Messengers.
- Messenger in the Paymaster's Office and Auditing Bureau.
- 29 Cashiers.

1 Examiner of Accounts of Institutions.
Warrant Clerk in the Office of the Chamberlain.
2 Bank Messengers in the Office of the Chamberlain.

City Paymaster.

2. By striking from the exempt class, under the heading "Department of Water Supply, Gas and Electricity" the following:

- Auditor of Accounts.
- Cashier in Each Borough.
- 4 Division Engineers.
- 2 General Inspectors.

PUBLIC HEARINGS WILL BE ALLOWED, in accordance with Rule III, at the request of any interested persons, at the Commission's offices in the Municipal Building, Room 1443, on

THURSDAY, JANUARY 4, 1917,

at 10.30 a. m.

j2,4 ROBERT W. BELCHER, Secretary.

PUBLIC NOTICE IS HEREBY GIVEN OF the proposed amendment of the classification by including in the exempt class, under the heading "Municipal Court" the following:

Private Secretary to the President of the Board of Justices.

A PUBLIC HEARING WILL BE ALLOWED, in accordance with Rule III, at the request of any interested persons at the Commission's office in the Municipal Building, Room 1443, on

WEDNESDAY, JANUARY 3, 1917,

at 11.30 a. m.

d30,j3 ROBERT W. BELCHER, Secretary.

Notices of Examinations.

PUBLIC NOTICE IS HEREBY GIVEN THAT applications will be received by the Municipal Civil Service Commission, Municipal Building, Manhattan, New York City, from

TUESDAY, DECEMBER 19, 1916, TO

THURSDAY, JANUARY 18, 1917,

for the position of

CHEMIST (MICRO-ANALYST).

No applications delivered at the office of the Commission, by mail or otherwise, after 4 p. m., **THURSDAY, JANUARY 18, 1917**, will be accepted. Application blanks will be mailed upon request, provided a self-addressed stamped envelope or sufficient postage is enclosed to cover the mailing. The Commission will not guarantee the delivery of the same. Postage on applications forwarded by mail must be fully prepaid.

The requirement that applicants must be residents of the State of New York is waived for this examination. Competitive examination to be open to all citizens of the United States. Persons who accept appointment must thereafter reside in the State of New York.

The requirement that every application shall bear the certificates of four reputable citizens whose residences or places of business are within the City of New York is waived for applicants for this examination whose previous occupation or employment has been wholly or in part outside the City of New York, and the said certificates will be accepted from persons resident or engaged in business elsewhere.

The subjects and weights of the examination are: Experience, 5; 70% required. Technical Examination, Written, 2; 75% required. Practical Test, 3; 75% required.

A qualifying physical examination will be given.

Applications for this examination must be filed on a special blank, Form D, with insert.

Duties: To make microscopic examination of foods and drugs; chemical tests on microscopic slides and chemical analyses. To represent the Department in Court.

Requirements: Candidates must have a knowledge of general chemistry and must have had such specialized experience in micro-analysis as would fit him to perform the duties of the position.

Candidates must be at least 21 years of age on the date of filing applications.

The compensation rates proposed by the Board of Estimate and Apportionment for this position are from \$2,280 to \$3,660 per annum. Under the terms and conditions of the budget for the year 1917, appointments will, as a rule, be made at the lowest compensation rate.

There is one vacancy in the Health Department at \$2,280 per annum.

The term of the eligibility of the list resulting from this examination is fixed at not less than one year nor more than four years.

d19,i18 ROBERT W. BELCHER, Secretary.

AMENDED NOTICE.

PUBLIC NOTICE IS HEREBY GIVEN THAT applications will be received by the Municipal Civil Service Commission, Municipal Building, Manhattan, New York City, from

WEDNESDAY, DECEMBER 20, 1916, TO

FRIDAY, JANUARY 19, 1917,

for the position of

CHEMIST (PHARMACEUTICAL).

No applications delivered at the office of the Commission, by mail or otherwise, after 4 p. m., **FRIDAY, JANUARY 19, 1917**, will be accepted. Application blanks will be mailed upon request, provided a self-addressed stamped envelope or sufficient postage is enclosed to cover the mailing. The Commission will not guarantee the delivery of the same. Postage on applications forwarded by mail must be fully prepaid.

The requirement that applicants must be residents of the State of New York is waived for this examination. Competitive examination to be open to all citizens of the United States. Persons who accept appointment must thereafter reside in the State of New York.

The requirement that every application shall bear the certificates of four reputable citizens whose residences or places of business are within the City of New York is waived for applicants for this examination whose previous occupation or employment has been wholly or in part outside the City of New York, and the said certificates will be accepted from persons resident or engaged in business elsewhere.

The subjects and weights of the examination are: Experience, 5; 70% required. Technical Examination, Written, 4; 75% required. Oral examination, 1; 70% required.

A qualifying physical examination will be given.

Applications for this examination must be filed on a special blank, Form D, with insert.

Duties: The main duty of the position is the examination of patent and proprietary medicines. Candidates will also be required to examine crude drugs and official pharmaceuticals and to represent the Department in Court.

Requirements: 1. A degree granted on the completion of a standard course of instruction with chemistry as the major subject in a college in addition, three years' experience in pharmaceutical chemistry after graduation; or, 2. Proof of other training and experience recognized by the Municipal Civil Service Commission as equivalent. Experience in the analyses of patent and proprietary medicine will be given special consideration.

Candidates must be at least 21 years of age on the date of filing applications.

The compensation rates proposed by the Board of Estimate and Apportionment for this position are from \$2,280 to \$3,660 per annum. Under the terms and conditions of the budget for the year 1917, appointments will, as a rule, be made at the lowest compensation rate.

There is one vacancy in the Health Department at \$2,280 per annum.

The term of the eligibility of the list resulting from this examination is fixed at not less than one year nor more than four years.

d20,i19 ROBERT W. BELCHER, Secretary.

DEPARTMENT OF PARKS.

Sale of Privileges.

SEALED BIDS OR ESTIMATES WILL BE received by the Park Commissioner at the office of the Department of Parks, Municipal Building, Manhattan, until 11 a. m., on

FRIDAY, JANUARY 12, 1917.

FOR THE PRIVILEGE OF TAKING PHOTOGRAPHS ON THE BRIDLE PATH IN CENTRAL PARK.

Each bidder shall make his bid for the amount of monthly rental.

The period of time, should the contract be let, will expire on Dec. 31, 1917.

The bids will be compared and the privilege will be awarded to the highest responsible bidder.

No bids will be considered unless accompanied by a certified check or cash to the amount of not less than One Hundred Dollars.

Should the successful bidder refuse to accept the privilege after award by the Commissioner, the deposit will be forfeited to The City of New York.

The Commissioner reserves the right to reject all bids.

The form of proposal and full information as to bidding can be obtained at the office of the Department of Parks, 10th floor, Municipal Building, Manhattan.

CABOT WARD, Commissioner of Parks, Manhattan and Richmond. j2,i2

DEPARTMENT OF WATER SUPPLY, GAS AND ELECTRICITY.

Proposals.

SEALED BIDS OR ESTIMATES WILL BE received by the Commissioner of Water Supply, Gas and Electricity, at Room 2351, Municipal Building, Manhattan, until 2 p. m., on

WEDNESDAY, JANUARY 10, 1917,

Borough of Manhattan.

FOR FURNISHING AND DELIVERING

PIG LEAD.

The time allowed for the performance of the contract is before June 30, 1917.

The amount of security required is thirty (30) per cent. of the contract amount awarded.

No bid will be considered unless it is accompanied by deposit. Such deposit shall be in an amount not less than one and one-half (1½) per cent. of the total amount of the bid.

The bidder will state the price per unit, as called for in the schedules of quantities and prices, by which the bids will be tested. Award, if made, will be made to the lowest formal bidder on the item, as stated in the schedules.

Bids must be submitted in duplicate, each copy in a separate envelope. No bid will be accepted unless this provision is complied with.

Blank forms of bid, proposals and contract, including specifications, approved as to form by the Corporation Counsel, can be obtained at Room 2351, Municipal Building, Manhattan.

WILLIAM WILLIAMS, Commissioner. d29,j10

See General Instructions to Bidders on last page, last column, of the "City Record."

SEALED BIDS WILL BE RECEIVED BY the Commissioner of Water Supply, Gas and Electricity at Room 2318, Municipal Building, Manhattan, until 11 a. m., on

TUESDAY, JANUARY 9, 1917.

FOR SUPPLYING GAS TO PUBLIC BUILDINGS, OFFICES AND STRUCTURES, FROM JAN. 10, 1917, TO DEC. 31, 1917, BOTH INCLUSIVE, IN THAT PORTION OF THE BOROUGH OF THE BRONX COMPOSED OF THE OLD VILLAGES OF WAKEFIELD AND WILLIAMSBURG; ALSO THAT PORTION OF THE TWENTY-FOURTH WARD SOUTH OF THE DIVIDING LINE BETWEEN THE OLD VILLAGES OF KINGSBRIDGE AND WEST FARMS.

The amount of security required is twenty-five per cent. (25%) of the total amount of the bid in each case.

The amount of security deposit required is one and one-quarter per cent. (1¼%) of the total amount of the bid.

Blank forms of bid, proposals and contract, including specifications approved as to form by the Corporation Counsel, can be obtained at Room 2324, Municipal Building, Manhattan.

Dated, Dec. 26, 1916.

d28,j9 WILLIAM WILLIAMS, Commissioner.

See General Instructions to Bidders on last page, last column, of the "City Record."

SEALED BIDS WILL BE RECEIVED BY the Commissioner of Water Supply, Gas and Electricity at Room 2351, Municipal Building, Manhattan, until 2 p. m., on

FRIDAY, JANUARY 5, 1917.

Boroughs of Manhattan and The Bronx.

FOR FURNISHING, DELIVERING AND LAYING WATER MAINS AND APPURTENANCES IN WALKER AVE. AND FORT SCHUYLER RD., BOROUGH OF THE BRONX.

The time allowed for doing and completing the entire work is seventy-five (75) consecutive working days.

The amount in which security is required for the performance of the contract is Ten Thousand Dollars (\$10,000).

The bidder will state the price per unit of each item of work, materials or supplies contained in the specifications or schedules, by which the bids will be tested. The bids will be compared and the award made to the lowest formal bidder in the aggregate or lump sum for all the items contained in the specifications and schedule of quantities.

Blank forms of bid, proposals and contract, including specifications, approved as to form by the Corporation Counsel, can be obtained at Room 2351, Municipal Building, Manhattan.

Dated Dec. 20, 1916.

d23,j5 WILLIAM WILLIAMS, Commissioner.

See General Instructions to Bidders on last page, last column, of the "City Record."

DEPARTMENT OF PUBLIC CHARITIES, DEPARTMENT OF HEALTH.

Proposals.

SEALED BIDS OR ESTIMATES WILL BE received by the Departments of Public Charities and Health at the office of the Central Purchase Committee, Room 1220, Municipal Building, Manhattan, until 12.30 p. m., on

FRIDAY, JANUARY 12, 1917.

FOR FURNISHING AND DELIVERING CREAM.

The time allowed for the performance of the contract is before June 30, 1917.

The amount of security required is twenty-five per cent. (25%) of the total amount of the bid in each case.

The amount of security deposit required is one and one-quarter per cent. (1¼%) of the total amount of the bid.

Blank forms of bid, proposals and contract, including specifications approved as to form by the Corporation Counsel, can be obtained at Room 2351, Municipal Building, Manhattan.

Dated Dec. 20, 1916.

d23,j5 WILLIAM WILLIAMS, Commissioner.

See General Instructions to Bidders on last page, last column, of the "City Record."

SEALED BIDS WILL BE RECEIVED BY the Commissioner of Water Supply, Gas and Electricity at Room 2318, Municipal Building, Manhattan, until 11 a. m., on

TUESDAY, JANUARY 9, 1917.

FOR SUPPLYING GAS TO PUBLIC GAS LAMPS IN STREETS, PARKS AND PUBLIC PLACES, FROM JAN. 10, 1917, TO DEC. 31, 1917, BOTH INCLUSIVE; (b) FOR SUPPLYING GAS TO PUBLIC BUILDINGS, OFFICES AND STRUCTURES DURING SAID PERIOD.

The amount of security required is twenty-five per cent. (25%) of the total amount of the bid in each case.

The amount of security deposit required is one and one-quarter per cent. (1¼%) of the total amount of the bid.

Blank forms of bid, proposals and contract, including specifications approved as to form by the Corporation Counsel, can be obtained at Room 2324, Municipal Building, Manhattan.

Dated, Dec. 26, 1916.

d28,j9 WILLIAM WILLIAMS, Commissioner.

See General Instructions to Bidders on last page, last column, of the "City Record."

The time for the performance of the contract is on or before June 30, 1917.

The amount of security required is thirty (30) per cent. of the contract amount awarded. No bid will be considered unless it is accompanied by a deposit. Such deposit shall be in an amount not less than one and one-half (1½) per cent. of the total amount of the bid.

The bidder will state the price per unit, as called for in the schedules of quantities and prices, by which the bids will be tested. The extensions must be made and footed up, as the bids will be read from the total and awards, if made, made to the lowest bidder on each item, as stated in the schedules.

Bids must be submitted in duplicate, each copy in a separate envelope. No bid will be accepted unless this provision is complied with.

Blank forms and further information may be obtained at the office of the Central Purchase Committee, 12th floor, Municipal Building, Manhattan.

DEPARTMENT OF PUBLIC CHARITIES, JOHN A. KINGSBURY, Commissioner.

DEPARTMENT OF HEALTH, HAVEN EMMERSON, M. D., Commissioner.

See General Instructions to Bidders on last page, last column, of the "City Record," except for the address of the office for receiving and opening bids.

SEALED BIDS OR ESTIMATES WILL BE received by the Departments of Public Charities and Health, at the office of the Central Purchase Committee, Room 1220, Municipal Building, Manhattan, until 12.30 p. m., on

THURSDAY, JANUARY 4, 1917.

FOR FURNISHING AND DELIVERING COAL.

The time for the performance of the contract is on or before March 31, 1917.

The amount of security required is thirty (30) per cent. of the contract amount awarded.

No bid will be considered unless it is accompanied by a deposit. Such deposit shall be in an amount not less than one and one-half (1½) per cent. of the total amount of the bid.

The bidder will state the price per unit, as called for in the schedules of quantities and prices, by which the bids will be tested. The extensions must be made and footed up, as the bids will be read from the total and awards, if made, made to the lowest bidder on each item as stated in the schedules.

Bids must be submitted in duplicate, each copy in a separate envelope. No bid will be accepted unless this provision is complied with.

Blank forms and further information may be obtained at the office of the Central Purchase Committee, 12th floor, Municipal Building, Manhattan.

DEPARTMENT OF PUBLIC CHARITIES, JOHN A. KINGSBURY, Commissioner.

DEPARTMENT OF HEALTH, HAVEN EMMERSON, M. D., Commissioner.

See General Instructions to Bidders on last page, last column, of the "City Record," except for the address of the office for receiving and opening bids.

PUBLIC SERVICE COMMISSION.

Invitation to Contractors.

Part of the Eastern Parkway Rapid Transit Railroad.

SEALED BIDS OR PROPOSALS FOR THE construction of Route No. 31, a part of the Eastern Parkway Rapid Transit Railroad, will be received by the Public Service Commission for the First District (hereinafter called the "Commission") at the office of the Commission at No. 120 Broadway, Borough of Manhattan, New York City, until the eleventh day (11:30) o'clock a. m., at which time and place or at a later date to be fixed by the Commission, the proposals will be publicly opened.

The said part to be constructed is to be a two-track elevated railroad, in the Borough of Brooklyn, extending over and along E. 98th st. and Livonia ave., from President st. to New Lots ave.

The work to be done will include the care and support and, where necessary, the readjustment of buildings, vaults, sewers, pipes, railroads, poles and wires and other surface, subsurface and overhead structures, the maintenance of traffic and the restoration of pavements and other surfaces.

The Contractor must complete the work within fifteen (15) months from the delivery of the contract.

A fuller description of the work and other requirements, provisions and specifications are given in the Information for Contractors and in the form of contract, contract drawings, bond and contractor's proposal, which are to be deemed a part of this invitation, and copies of which may be inspected and purchased at said office of the Commission.

The receipt of bids will be subject to the requirements specified in said Information for Contractors.

New York, Dec. 20, 1916.

PUBLIC SERVICE COMMISSION FOR THE FIRST DISTRICT, by OSCAR S. STRAUS, Chairman.

JAMES B. WALKER, Secretary. d22,j10

Part of the Eastern Parkway Rapid Transit Railroad.

SEALED BIDS OR PROPOSALS FOR THE construction (exclusive of furnishing structural steel) of Route No. 31, a part of the Eastern Parkway Rapid Transit Railroad, will be received by the Public Service Commission for the First District (hereinafter called the "Commission") at the office of the Commission at No. 120 Broadway, Borough of Manhattan, New York City, until the 10th day of January, 1917, at eleven thirty (11:30) o'clock a. m., at which time and place, or at a later date to be fixed by the Commission, the proposals will be publicly opened.

The said part to be constructed is to be a two-track elevated railroad, in the Borough of Brooklyn, extending over and along E. 98th st. and Livonia ave., from President st. to New Lots ave.

The Contractor will not be required to furnish structural steel. The City will furnish to the Contractor the structural steel which is to form a part of the completed Railroad. The Contractor shall receive, handle, transport and erect the structural steel supplied by the City, and shall furnish all other labor and materials for the construction of the Railroad.

The work to be done will include the care and support and, where necessary, the readjustment of buildings, vaults, sewers, pipes, railroads, poles and wires and other surface, subsurface and overhead structures, the maintenance of traffic and the restoration of pavements and other surfaces.

The Contractor must complete the work within fifteen (15) months from the delivery of the contract.

A fuller description of the work and other requirements, provisions and specifications are given in the Information for Contractors and in the form of contract, contract drawings, bond and contractor's proposal, which are to be deemed a part of this invitation, and copies of which may be inspected and purchased at said office of the Commission.

The receipt of bids will be subject to the requirements specified in said Information for Contractors.

New York, Dec. 20, 1916.

PUBLIC SERVICE COMMISSION FOR THE FIRST DISTRICT, by OSCAR S. STRAUS, Chairman.

JAMES B. WALKER, Secretary. d22,j10

For the Supply of Structural Steel for Use in the Construction of a Part of the Eastern Parkway Rapid Transit Railroad.

SEALED BIDS OR PROPOSALS FOR THE supply of structural steel for use in the construction of a two-track elevated railroad known as Route No. 31, a part of the Eastern Parkway Rapid Transit Railroad, will be received by the Public Service Commission for the First District (hereinafter called the "Commission") at the office of the Commission at No. 120 Broadway, Borough of Manhattan, New York City, until the 10th day of January, 1917, at eleven thirty (11:30) o'clock a. m., at which time and place, or at a later date to be fixed by the Commission, the proposals will be publicly opened.

The Contractor must be prepared to deliver the structural steel, or any part thereof, within nine (9) months after the drawings for such structural steel or such part thereof are furnished to the Contractor, and the Commission will furnish the drawings for all such structural steel to the Contractor within four (4) months after the delivery of the contract.

A fuller description of the structural steel and other requirements, provisions and specifications are given in the Information for Contractors and in the form of contract and specifications, contract drawings, bond and contractor's proposal, which are to be deemed a part of this invitation, and copies of which may be inspected and purchased at said office of the Commission.

The receipt of bids will be subject to the requirements specified in said Information for Contractors.

New York, Dec. 20, 1916.

PUBLIC SERVICE COMMISSION FOR THE FIRST DISTRICT, by OSCAR S. STRAUS, Chairman.

JAMES B. WALKER, Secretary. d22,j10

For the Station Finish Work For Part of the Seventh Avenue-Lexington Avenue Rapid Transit Railroad.

SEALED BIDS OR PROPOSALS FOR THE construction of station finish for six (6) stations on the Seventh Avenue-Lexington Avenue Rapid Transit Railroad in the Borough of the Bronx will be received by the Public Service Commission for the First District (hereinafter called the "Commission") at the office of the Commission at No. 120 Broadway, Borough of Manhattan, New York City, until the 3rd day of January, 1917, at eleven thirty (11:30) o'clock a. m., at which time and place or at a later date to be fixed by the Commission the proposals will be publicly opened.

The stations for which said station finish is to be provided are six (6) stations on that part of the Seventh Avenue-Lexington Avenue Rapid Transit Railroad beginning at a point under E. 138th st., about one hundred and fifty (150) feet east of the center line of Alexander ave. and extending thence under E. 138th st., private property, Southern Boulevard, Hunt's Point rd., the Public Park, Dongan st. and Whitlock ave., to a point over Whitlock ave., about one hundred and thirty (130) feet south of the southerly building line of Bancroft st.

The work to be done will also include other finish work along the line of the Railroad. The Contractor must begin work within thirty (30) days after the delivery of the contract on such station or stations or other parts of said Railroad as the Engineer of the Commission may direct, and shall begin work on any of the remaining stations or other parts of said Railroad within ten (10) days after notice and shall complete all work within six (6) months from the delivery of the contract, except as otherwise provided in the form of contract.

A fuller description of the work and other requirements, provisions and specifications are given in the Information for Contractors and in the form of contract, contract drawings, bond and Contractor's Proposal, which are to be deemed a part of this invitation and copies of which may be inspected and purchased at said office of the Commission.

The receipt of bids will be subject to the requirements specified in said Information for Contractors.

New York, Dec. 6, 1916.

PUBLIC SERVICE COMMISSION FOR THE FIRST DISTRICT, by OSCAR S. STRAUS, Chairman.

JAMES B. WALKER, Secretary. d8,j3

BELLEVUE AND ALLIED HOSPITALS, DEPARTMENT OF PUBLIC CHARITIES, DEPARTMENT OF CORRECTION, FIRE DEPARTMENT, DEPARTMENT OF PARKS, DEPARTMENT OF STREET CLEANING, DEPARTMENT OF WATER SUPPLY, GAS AND ELECTRICITY.

Proposals.

SEALED BIDS OR ESTIMATES WILL BE received by the Bellevue and Allied Hospitals and the Departments of Public Charities, Correction, Fire, Street Cleaning, and Water Supply, Gas and Electricity and the Park Board, at the office of the Central Purchase Committee, Room 1220, Municipal Building, Manhattan, until 12.30 p. m., on

THURSDAY, JANUARY 4, 1917.

FOR FURNISHING AND DELIVERING CLEANING MATERIALS AND COMPOUNDS.

The time for the performance of the contract is on or before March 31, 1917.

The amount of security required is thirty (30) per cent. of the contract amount awarded. No bid will be considered unless it is accompanied by a deposit. Such deposit shall be in an amount not less than one and one-half (1½) per cent. of the total amount of the bid.

The bidder will state the price per unit, as called for in the schedules of quantities and prices, by which the bids will be tested. The extensions must be made and footed up, as the bids will be read from the total and awards, if made, made to the lowest bidder on each item or class, as stated in the schedules.

Bids must be submitted in duplicate, each copy in a separate envelope. No bid will be accepted unless this provision is complied with.

Blank forms and further information may be obtained at the office of the Central Purchase Committee, 12th floor, Municipal Building, Manhattan.

BELLEVUE AND ALLIED HOSPITALS, JOHN W. BRANNAN, M. D., President, Board of Trustees.

DEPARTMENT OF PUBLIC CHARITIES, JOHN A. KINGSBURY, Commissioner.

DEPARTMENT OF CORRECTION, BURDETTE G. LEWIS, Commissioner.

FIRE DEPARTMENT, ROBERT ADAMSON, Commissioner.

DEPARTMENT OF STREET CLEANING, JOHN T. FETHERSTON, Commissioner.

DEPARTMENT OF WATER SUPPLY, GAS AND ELECTRICITY, WILLIAM WILLIAMS, Commissioner.

PARK BOARD, CAROT WARD, President; RAYMOND V. INGERSOLL, THOMAS W. WHITTLE and JOHN E. WEIER, Commissioners.

See General Instructions to Bidders on last page, last column, of the "City Record," except for the address of the office for receiving and opening bids.

BOARD OF ASSESSORS.

Notice to Present Claims for Damages.

PUBLIC NOTICE IS HEREBY GIVEN TO all persons claiming to have been injured by the grading of the following named streets, and the approaches to the same, to present their claims in writing to the Secretary of the Board of Assessors, Room 809, Municipal Building, Manhattan, New York, on or before Friday, Jan. 12, 1917, at 10 a. m. Claimants are requested to make their claims for damages upon the blank forms prepared by the Board of Assessors, copies of which may be obtained upon application at the above office.

Borough of Manhattan.

5418. W. 151st st., from 7th ave. to Macomb's pl.

5419. W. 171st st., from Haven ave. to Ft. Washington ave.

5422. Division st., No. 223; Cherry st., Nos. 32-38 and 454; Corlears st., No. 21; Sheriff st., No. 15; Lewis st., Nos. 173-175; 2nd st., No. 159; Lafayette st., No. 212; Spring st., Nos. 46 and 154; Essex st., No. 170; New Chambers st., Nos. 56-58; James Slip, No. 13; Oak st., No. 14; Baxter st., Nos. 125-127; E. 11th st., No. 309; E. 10th st., No. 440; E. 24th st., No. 17; E. 18th st., No. 402; 3rd ave., No. 422; E. 3rd st., Nos. 357-359; W. 17th st., No. 18; 1st ave., No. 695; Hudson st., Nos. 581-583, and W. 37th st., Nos. 514-520.

A103. Stanton st., from Tompkins st. to Lewis st.

A104. Liberty st., from junction of Maiden Lane and Liberty st. to a point 40 feet east of William st.

A105. 49th st., from 189 feet west of Park ave. to 6th ave.

Borough of the Bronx.

5360. W. 180th st., from Davidson ave. to Harrison ave.; and Harrison ave., Grand ave. and Davidson ave., from Burnside ave. to W. 181st st.

5443. Union ave., southeast corner E. 151st st.

Borough of Queens.

5420. Forest ave., from Hallett (Edsall) ave. to Myrtle ave., Second Ward.

5421. Paynter ave., from Sherman st. to Crescent st., First Ward.

5437. 48th st., from Jackson ave. to Polk ave., Second Ward.

5447. Rockaway Beach Boulevard (Washington ave.), from Adirondack Boulevard to Beach 126th st. (Pelham ave.), Fifth Ward.

Borough of Richmond.

5426. Kissel ave., from Richmond Terrace to Henderson ave.

5427. Amboy rd. east of Little Dublin rd. to Highland ave.

5428. Colfax ave., from Railroad ave. to Egbert st.

5429. Guyon ave., from the Staten Island Railway tracks to Mill rd.

5432. South Railroad ave., from Colfax ave. to Hamilton.

5433. Van Pelt ave., from Washington ave. to the Staten Island Rapid Transit Railroad tracks.

5435. Fairmount ave., from Portland pl. to Brighton ave.

A106. Arrietta st., from Stuyvesant pl. to easterly terminus.

A107. Broadway, from Forest ave. to 1,200 feet southerly.

A108. Bush ave., from Richmond Terrace to the Staten Island Rapid Transit Railroad tracks.

A109. Clove rd., from Richmond Turnpike to Broadway.

A110. North st., from Richmond Terrace to its northerly terminus.

A111. Richmond Terrace, from Harbor rd. to Western ave.

A112. St. Mary's ave., from New York ave. to Tompkins ave.

A113. Third st., from Franklin ave. to Fairview ave.

Borough of Brooklyn.

5399. E. 14th st., from Kings Highway to Avenue U.

5422. Albany ave., No. 153; Amity st., Nos. 80-82 and 184; Atlantic ave., No. 41; Bergen st., No. 11; Congress st., No. 175; Court st., No. 583; Cropsy ave., No. 174; Dean st., No. 138A; Emmett st., No. 22; Fulton st., No. 150; Hamilton ave., Nos. 9 and 166-168; Henry st., Nos. 195-203; Joralemon st., Nos. 155-157; Kent ave., Nos. 805-811; Luqueer st., No. 27; Marcy ave., No. 716; Middagh st., No. 72; Myrtle ave., Nos. 181 and 761; Pacific st., Nos. 121-125; Quincy st., No. 186; Schermerhorn st., Nos. 44-50; Sidney pl., No. 10; Smith st., Nos. 137-139; State st., No. 242; Sterling pl., No. 1215; Stockton ave., No. 106; Union st., No. 23; 3rd ave., Nos. 720-726 and 5324, and 18th ave. northwest corner Cropsy ave.

5423. Lawrence ave., from Gravesend ave. to 47th st.

5424. E. 17th st., from Avenue O to Avenue P.

5425. 84th st., from 24th ave. to 25th ave.

5444. Bedford ave., No. 163; Calyer st., No. 163; Havemeyer st., Nos. 67 and 89; Hope st., No. 23; Meserole ave., No. 123; Metropolitan ave., No. 452; Norman ave., No. 117; S. 1st st., No. 337; and S. 3rd st., Nos. 218-220.

5445. Clermont ave., Nos. 2-8 and 22; Clinton ave., No. 52; Gold st., No. 328; Hudson ave., Nos. 402-404; Johnson st., No. 314; Myrtle ave., No. 167; Park ave., Nos. 24-26, 62-64, 105-107 and 129; Raymond st., Nos. 66-68; St. Edward's st., No. 53; and Throop ave., No. 39.

5446. Driggs ave., No. 34; Bedford ave., No. 898; Emerson pl., No. 31-33; Hancock st., Nos. 553-555; Hopkins st., Nos. 20-22 and 39-59; Flushing ave., Nos. 558-580; Humboldt st., Nos. 554 and 686; Kosciuszko st., Nos. 402A and 405; Meeker ave., No. 32-34; Monroe st., Nos. 677 and 688; and Noll st., south side, 25 feet to 100 feet east of Bushwick ave.

5448. E. 3rd st., from Avenue I to Avenue J.

5449. E. 3rd st., from Avenue J to 22nd ave.

5450. 23rd ave., from 86th st. to Cropsy ave.

A101. Union st., and Prospect ave., from the west side of 4th ave. to the east side of 4th ave.

A102. Park ave., from Hudson ave. to Waverly ave.

WILLIAM C. ORMOND, JACOB J. LESSER, ST. GEORGE B. TUCKER, Board of Assessors. Dec. 19, 1916. d19,21,26,28,j2,4,9,11

Completion of Assessments.

PUBLIC NOTICE IS HEREBY GIVEN TO the owner or owners of all houses and lots, improved and unimproved lands affected thereby, that the following proposed assessments have been completed and are lodged in the office of the Board of Assessors for examination by all persons interested, viz:

Borough of Manhattan.

5404. Receiving Basins on Bleeker st. adjacent to the southeast corner of Perry st. and

to the southeast corner of Bank st. Affecting Blocks 621 and 623.

5405. Receiving Basins on Cooper st. adjacent to the southeast corner of 204th st. and to the northeast corner of Academy st. Affecting Block 2238.

5406. Receiving Basins on Grand st. adjacent to the northwest and southwest corners of Eldridge st. and to the northwest corner of Forsyth st. Affecting Blocks 306 and 418.

5407. Receiving Basins on 49th st. adjacent to the northeast corner of 5th ave., and to the southwest corner of Madison ave. Affecting Blocks 1284 and 1285.

5408. Receiving Basins adjacent to the northwest corner of 54th st. and 6th ave. Affecting Block 1007.

5409. Receiving Basins on 96th st. adjacent to the northeast and southwest corners of Madison ave., and to the northeast corner of 5th ave. Affecting Blocks 1507 and 1602.

5410. Receiving Basin at the southeast corner of 117th st. and Lenox ave. Affecting Block 1600.

5411. Receiving Basin adjacent to the southeast corner of 171st st. and Haven ave. Affecting Block 2139.

5412. Receiving Basins on 63d st. adjacent to the northwest corner of 3d ave. and to the southeast and northwest corners of Lexington ave. Affecting Blocks 1397 and 1398.

5413. Receiving Basin adjacent to the northwest corner of 68th st. and Amsterdam ave. Affecting Block 1160.

5414. Receiving Basins at the northeast and southeast corners of Seaman ave. and 204th st. Affecting Blocks 2239 and 2240.

5415. Receiving Basins on 39th st. adjacent to the northwest corner of Lexington ave. and to the southeast corner of Park ave. Affecting Blocks 894 and 895.

5416. Receiving Basin at the southeast corner of Park Row and New Chambers st. Affecting Block 121.

5417. Alteration and improvement to sewer in Park ave., west side, between 81st st. and 82d st. Affecting Blocks 1493 to 1503.

5438. Receiving Basins on 181st st. adjacent to the southwest corner of Wadsworth ave.; northwest corner of W. 151st st. and 7th ave.; southeast corner 151st st. and Macombs pl.; southwest corner Broadway and 109th st.; and southeast and southwest corners 177th st. and Broadway. Affecting Blocks 1893, 2036, 2037, 2142, 2145 and 2163.

5439. Receiving Basin adjacent to the southwest corner of Park Row and Mulberry st. Affecting Block 161.

5440. Alteration and improvement to sewer in Greene st. between Washington pl. and W. 4th st. Affecting Block 546.

5441. Alteration and improvement to sewer in W. 24th st. between 6th ave. and Broadway. Affecting Blocks 825 to 830.

Borough of the Bronx.

5243. Regulating, grading, curbing, flagging, etc., Waterbury ave. from Westchester st. to Zerega ave., together with an award for damages caused by a change of grade. Affecting Blocks 3823, 3832, 3833, 3843, 3844, 3849, 3851, 3852 and 3853.

5350. Paving Fordham rd. from Webster ave. to Harlem River Terrace. Affecting Blocks 3022 to 3026, 3031 to 3033, 3146 to 3148, 3151 to 3155, 3159, 3164 to 3168, 3172 to 3177, 3183, 3184, 3187 to 3191, 3197 to 3201, 3203, 3204, 3208, 3209, 3211 to 3214, 3217 to 3220, 3223 to 3227, 3232 to 3236, 3273, 3275, 3276, 3286, 3287 and 3293.

5360. Regulating, grading, curbing and flagging Grand ave. and Harrison ave. from the property line of the Jerome Avenue Realty Co. to W. 181st st.; and Paving W. 18th st. from Davidson ave. to Harrison ave., and Harrison ave., Grand ave., and Davidson ave., from Burnside ave. to W. 181st st. Affecting Blocks 3192, 3193, 3194, 3206 and 3210.

5367. Paving E. 193d st. from Webster ave. to Decatur ave. Affecting Blocks 3275 and 3276.

5368. Paving Walton ave. from E. 183d st. to E. 184th st. Affecting Blocks 3183 and 3187.

5385. Repairing sidewalk and erecting guard rail on the easterly side of Anthoyn ave. north of E. 174th st. Affecting Block 2890, lot 7.

5386. Paving and curbing Faile st. from the bridge over the N. Y. N. H. & H. R. R. to Garrison ave. Affecting Block 2741.

and 223; First pl., No. 6; Sackett st., Nos. 188, 215 and 278; Strong pl., Nos. 61-63, and Union st., Nos. 104 and 149. Affecting property in front of which work was done.

5397. Repairing sidewalks at the following locations: Coffey st., No. 194; Commerce st., No. 99; Conover st., No. 213; Fourth pl., No. 10; Hamilton st., Nos. 197 and 213; Henry st., No. 672; Inlay st., Nos. 153-155; Nelson st., No. 87, and Van Dyke st., Nos. 175-179. Affecting property in front of which work was done.

5398. Laying sidewalks on Snediker ave., both sides, from New Lots ave. to Hegeman ave.; Howard ave., west side, from a point 27.5 feet north to a point 98.58 feet north of Atlantic ave.; New York ave., east side, from Carroll st. to a point about 120 feet south of Liberty ave., south side, between Wyona st. and Bradford st. and between Montauk ave. and Milford st., and Ralph ave., both sides, between St. Johns pl. and Prospect pl. Affecting property in front of which work was done.

5422. Repairing sidewalks at the following locations: Albany ave., No. 153; Amity st., Nos. 80-82 and 184; Atlantic ave., No. 41; Bergen st., No. 11; Congress st., No. 175; Court st., No. 583; Cropsey ave., No. 1747; Dean st., No. 138A; Emmett st., No. 22; Fulton st., No. 150; Hamilton ave., Nos. 9 and 166-168; Henry st., Nos. 195-203; Joralemon st., Nos. 155-157; Kent ave., Nos. 805-811; Liqueur st., No. 27; Marcy ave., No. 716; Middagh st., No. 72; Myrtle ave., Nos. 181 and 761; Pacific st., Nos. 121-125; Quincy st., No. 186; Schermerhorn st., Nos. 44-50; Sidney pl., No. 10; Smith st., Nos. 137-139; State st., No. 242; Sterling pl., No. 1215; Stockton st., No. 106; Union st., No. 23; 3rd ave., Nos. 720-726 and 5324, and 18th ave. northwest corner Cropsey ave. Affecting property in front of which work was done.

5444. Repairing sidewalks at the following locations: Bedford ave., No. 163; Calver st., No. 163; Havemeyer st., Nos. 67 and 89; Hope st., No. 23; Meserole ave., No. 123; Metropolitan ave., No. 452; Norman ave., No. 117; S. 1st st., No. 337; and S. 3rd st., Nos. 218-220. Affecting property in front of which work was done.

5445. Repairing sidewalks at the following locations: Clermont ave., Nos. 2-8 and 22; Clinton ave., No. 52; Gold st., No. 328; Hudson ave., Nos. 402-404; Johnson st., No. 314; Myrtle ave., No. 167; Park ave., Nos. 24-26, 62-64, 103-107 and 129; Raymond st., Nos. 66-68; St. Edward's st., No. 53; and Throop ave., No. 39. Affecting property in front of which work was done.

5446. Repairing sidewalks at the following locations: Driggs ave., No. 34; Bedford ave., No. 898; Emerson pl., Nos. 31-33; Hancock st., Nos. 553-555; Hopkins st., Nos. 20-22 and 39-59; Flushing ave., Nos. 558-560; Humboldt st., Nos. 554 and 686; Kosciuszko st., Nos. 402A and 405; Meeker ave., No. 32-34; Monroe st., Nos. 677 and 688; and Noll st., south side, 25 feet to 100 feet east of Bushwick ave. Affecting property in front of which work was done.

All persons whose interests are affected by the above named proposed assessments, and who are opposed to the same or either of them, are requested to present their objections, in writing, to the Secretary of the Board of Assessors, Room 809, Municipal Building, Manhattan, New York, on or before Tuesday, Jan. 30, 1917, at 10 a. m., at which time and place the said objections will be heard and testimony received in reference thereto.

WILLIAM C. ORMOND, JACOB J. LESSER, ST. GEORGE B. TUCKER, Board of Assessors. ST. GEORGE B. TUCKER, Secretary. Dec. 30, 1916. d30,j11

PUBLIC NOTICE IS HEREBY GIVEN to the owner or owners of all houses and lots, improved and unimproved lands affected thereby, that the following proposed assessments have been completed and are lodged in the office of the Board of Assessors for examination by all persons interested, viz.:

Borough of Brooklyn.
5202. Regulating, grading, curbing and flagging W. 15th st. from Neptune ave. to Canal ave., together with a list of awards for damages caused by a change of grade. Affecting Blocks 6996 and 6997.

5247. Regulating, grading, curbing and flagging Bay 34th st. from 86th st. to Cropsey ave., together with a list of awards for damages caused by a change of grade. Affecting Blocks 6861, 6862, 6873, 6874, 6888 and 6889.

All persons whose interests are affected by the above named proposed assessments, and who are opposed to the same or either of them, are requested to present their objections, in writing, to the Secretary of the Board of Assessors, Room 809, Municipal Building, Manhattan, on or before Tuesday, Jan. 23, 1917, at 10 a. m., at which time and place the said objections will be heard and testimony received in reference thereto.

WILLIAM C. ORMOND, JACOB J. LESSER, ST. GEORGE B. TUCKER, Board of Assessors. ST. GEORGE B. TUCKER, Secretary. Dec. 23, 1916. d23,j5

STATE INDUSTRIAL COMMISSION—DEPARTMENT OF LABOR.

Public Notice.

Whereas, the Hooker Electro Chemical Co., of Niagara Falls, N. Y., filed a petition dated Nov. 16, 1916, for a variation from the provisions of section 79-a-2 of the Labor Law, re required number of exits on the proposed Research Laboratory, north side of Buffalo ave., 300 feet west of Union st., Niagara Falls, N. Y., and

Whereas, a public hearing was held on the 28th day of November, 1916, in the office of the State Industrial Commission, Iroquois Building, Buffalo, N. Y., and opportunity for all interested persons to be heard thereon having been given, and

Whereas, an examination of the plans of the said proposed building was made and a report of such examination is on file in the offices of the Commission, from which examination it appears that the said proposed building will be of fireproof construction, one portion one story high and one portion three stories high, ground floor approximately 39' 0" x 77' 0", second and third floors approximately 42' 0" x 39' 0", one-story portion equal in height to floor of third floor of higher portion; building will be sprinklered, and will be used as Laboratory for research work; not more than ten men employed in the building, divided between 1st and 2nd floors; exit is shown to be one interior fireproof enclosed stairway, terminating at top floor level; building is one portion of contemplated construction which includes another building adjoining. When this is completed two means of exit will be provided for the building now under consideration; the construction of entire building to be started within one year from date; and there appearing from such examination and public hearing that there are practical difficulties and unnecessary hardship in carrying out the strict provisions of the law or the rules and regulations of the Industrial Code on the said proposed building, and that in the granting of a variation on said proposed building, the spirit of the law and rules and regulations will be observed and public safety secured;

Be it resolved by the State Industrial Commission that a variation be, and it hereby is granted to the Hooker Electro Chemical Co., Niagara Falls, N. Y., on the proposed Research Laboratory, north side of Buffalo ave., 300 feet

west of Union st., Niagara Falls, N. Y., upon the following terms and conditions:

That one means of exit, as described above, be permitted as the required number of exits, pending the erection of the entire building, as set forth above.

STATE OF NEW YORK, OFFICE OF THE STATE INDUSTRIAL COMMISSION, ss.:

I, HENRY D. SAYER, Secretary of the State Industrial Commission of the State of New York, DO HEREBY CERTIFY that I have compared the foregoing copy of a resolution with the original thereof, duly adopted by the State Industrial Commission on the 23rd day of December, 1916, and duly filed in the office of said Commission, and that the same is a true and correct copy and transcript of said resolution and of the whole thereof.

IN WITNESS WHEREOF, I have hereunto set my hand and affixed the seal of the State Industrial Commission this 28th day of December, 1916. H. D. SAYER, Secretary. Seal.

DEPARTMENT OF PUBLIC CHARITIES.

Auction Sale.

Auction Sale of Steamers "The Lowell," "Massasoit" and "William H. Wickham."

DANIEL GREENWALD, AUCTIONEER, ON behalf of the Department of Public Charities of the City of New York, will offer the steamers "The Lowell," "Massasoit" and "William H. Wickham" for sale at public auction to the highest bidder, on

MONDAY, JANUARY 8, 1917, at 11 a. m., at Department Pier, foot of E. 26th st., Manhattan.

The following is a description of the steamer "The Lowell":

(Built at West Brighton, Staten Island, and launched 1906.)

356 gross tons, 292 passengers. Partly destroyed by fire, 1916.

Length over all 131' 6". Length between perpendiculars 119' 0".

Beam outside of planking 27' 6", over guards 32' 6". Depth of hold 11' 0". Draft 8' 6". Keel 10" x 12" white oak. Keelson 12" x 12" yellow pine. Sister keelsons 12" x 12" y. p. Frames 5" x 11" w. o. Double, 5" x 6" at head, 2' 0" centers. Garboards (two) 3 1/2" x 12" and 3" x 12" w. o. Sheer strakes (three) 4" x 12", 3 1/2" x 12" and 3" x 10" w. o. Clamps (three) 3" x 12" y. p. Shelf (three) one 4" x 12" dovetailed to beams, and two 3" x 12" y. p. Beams 6" x 12", main beams 12" x 12", 1' 0" centers. Bilge strakes (eight) 4" x 8" y. p. Ceiling 2" y. p. Planking 2 1/2" y. p. square fastened. Knees, all 6" hackmatack. Planksheer 4" x 12" w. o. Deck 3" x 3" Oregon pine. Bulkheads (four), two iron amidships, one with door connection, two wood, forward and aft, 5" x 5" y. p. Copper belt at water line 60" deep, 30" x 60" sheets, 35, 30 and 25 lbs. sheets.

1 Scotch two-furnace boiler, 11' x 11' with 48 ft. grate surface. 2 Fresh water tanks, 5,000 gal. Bunker capacity about 40 tons. 1 Fore and aft compound engine, 15" x 30" x 20". H. P. 420. 1 Fire pump, 7 1/2" x 5" x 6". 2 Feed pumps, 6" x 4" x 6". 1 Sanitary pump, 6" x 4" x 6". 1 Fresh Water Pump, 4 1/2" x 2 1/2" x 4". 1 Air pump. 1 Centrifugal pump and engine. 1 Electric light engine and dynamo. 1 Steering engine (Waters Make). 1 Anchor engine. 1 Surface condenser. 1 Filter tank. 1 Multicoil feed water heater. 1 Spare propeller wheel.

The following is a description of the steamer "Massasoit":

(Built at Tompkins Cove, N. Y., and launched 1901.)

Double deck, main deck freight, upper deck passenger. 453 gross tons. 262 passengers. Length over all 160' 0". Length between perpendiculars 151' 0".

Beam, outside of planking, 28' 6", over guards, 29' 10". Depth of hold, 9' 6". Draft 9' 0". Keel 10" x 12" oak. Keelson 10" x 12" yellow pine. Sister keelsons 10" x 10" y. p. Side keelsons 10" x 10" y. p. Frames 6" x 10" oak, double 6" at head, 24" centers. Garboard 3 1/2" x 12" oak. Sheer strakes (two) 3 1/2" x 9" oak. Clamps (three) 5" x 12" y. p., bolted. Shelf (two), one 6" x 10" y. p., dovetailed to beams, and one 4" x 10" y. p. Beams 10" x 12" y. p., 6' 0" centers. Bilge strakes (five) 4" x 10" y. p. Ceiling 2 1/2" y. p. Planking 3" x 8" y. p. above water line, oak bottom, square fastened. Knees, all 6" hackmatack. Deck 3" x 5" Oregon pine. Bulkheads (three), two iron with door connections, one wood, at bow. Copper belt at water line, 30" deep, yellow metal sheathing from upper belt to keel.

Rudder unshipped and now on deck. Boiler and Engine—2 Scotch Boilers, 10' 5" x 9' 10", new. 2 Furnaces to each boiler. Total G. S. 72 sq. ft. 2 Fresh water tanks, 17 1/2" x 6' each. 2 Fore and aft compound engines, 13" x 27" x 20". 1 Steering engine, Williamson make. 1 Fire pump, 10 x 6 x 10. 1 Feed pump, 7 1/2 x 4 1/2 x 6. 1 Feed pump, 7 1/2 x 5 x 6. 1 Sanitary pump, 4 1/2 x 2 1/2 x 4. 1 Air pump. 1 Centrifugal circulating pump and engine. 1 Surface condenser and filter box. 1 Electric engine and dynamo. 1 Multicoil feed water heater. 2 Winch engines.

The following is a description of the steamer "William H. Wickham":

(Built at Brooklyn, N. Y., 1883. Rebuilt and lengthened eight feet in 1900. Rebuilt 1911.)

33 gross tons, 75 passengers. Length over all 64' 6". Length between perpendiculars 57' 0". Beam outside of planking 13' 6", over guards 16' 0". Depth of hold 8' 8". Draft 6' 0".

Keel 6" x 8" oak. Keelson 6" x 6" yellow pine. Frames 7" x 4" oak, 4" x 4" at head, 24" centers. Garboard 2" x 12" oak. Sheet strake plank, 2" x 6" oak. Clamps (two) 3" x 8" y. p. Shelf 5" x 8" y. p. Beams 4" x 5" y. p., 2' 6" centers. Bilge strakes (five) 2" x 5" y. p. Ceiling 1" y. p. Planksheer 3" x 9" oak. Deck 2" x 2" Oregon pine. Planking 1 1/4" oak. Copper belt 24" deep.

One Dixon Boiler, 10' x 54" x 40". Built in 1900.

One keel condensing engine, 10" x 12". The steamers may be inspected at the foot of E. 26th st., Manhattan, on any week day between 9 a. m. and 4 p. m., except on Saturdays, when the boats can be inspected between 9 a. m. and 12 noon.

TERMS OF SALE.

The steamers and their equipment, as herein detailed, will be sold in three lots, each for a separate sum, and will be sold "as is."

The descriptions herein contained are believed to be correct, but the Commissioner of Public Charities will not make any allowance from the purchase money for any inaccuracies, and bidders must satisfy themselves as to the correctness of the descriptions when making their bids. The successful bidder at the sale will be required to pay at the time and place of sale, in cash or certified check drawn to the order of the Commissioner of Docks the sum of \$500 each on the purchase price of the steamers "The Lowell" and "Massasoit," and \$100 on the purchase price of the steamer "William H. Wickham." The balance of the purchase money must be paid at or before noon on the 15th day of January, 1917, at the office of the Commissioner of Public Charities, Municipal Building, Manhattan, and the successful bidder shall re-

move the steamers and their equipment at or before 5 p. m. on the 16th day of January, 1917.

If the successful bidder fails or refuses to pay the balance of the purchase money, or fails or refuses to remove the boats and their equipment as herein provided for, the deposit submitted at the time and place of sale and any other money paid by him or them will be forfeited as liquidated damages, and the successful bidder shall also forfeit any claim to any ownership in the steamers, and in such event The City reserves the right to resell, the proceeds of any such resale to be the property of the City of New York.

An order will be given to the successful bidder by the Commissioner of Public Charities on the day of final payment for the boats and their equipment, as herein detailed.

The Commissioner of Public Charities reserves the right to reject any and all bids received at the sale, if in his opinion he deems it to be for the best interests of the City so to do.

JOHN A. KINGSBURY, Commissioner of Public Charities. Dated, Dec. 30, 1916. d30,j8

Proposals.

SEALED BIDS OR ESTIMATES WILL BE received by the Department of Public Charities at the office of the Central Purchase Committee, Room 1220, Municipal Building, Manhattan, until 12 noon, on

WEDNESDAY, JANUARY 10, 1917.

FOR FURNISHING AND DELIVERING KUMYSS.

The time for the performance of the contract is on or before March 31, 1917.

The amount of security required is thirty (30) per cent. of the contract amount awarded.

No bid will be considered unless it is accompanied by a deposit. Such deposit shall be in an amount not less than one and one-half (1 1/2) per cent. of the total amount of the bid.

The bidder will state the price per unit, as called for in the schedules of quantities and prices, by which the bids will be tested. The extensions must be made and footed up, as the bids will be read from the total and awards, if made, made to the lowest bidder on each item or class, as stated in the schedules.

Bids must be submitted in duplicate, each copy in a separate envelope. No bid will be accepted unless this provision is complied with.

Blank forms and further information may be obtained at the office of the Central Purchase Committee, 12th floor, Municipal Building, Manhattan.

DEPARTMENT OF PUBLIC CHARITIES, JOHN A. KINGSBURY, Commissioner. d29,j10

See General Instructions to Bidders on last page, last column, of the "City Record," except for the address of the office for receiving and opening bids.

SEALED BIDS OR ESTIMATES WILL BE received by the Department of Public Charities, 10th floor, Municipal Building, Manhattan, until 10.30 a. m. on

FRIDAY, JANUARY 5, 1917.

FOR FURNISHING ALL THE LABOR AND MATERIALS REQUIRED FOR:

CONTRACT NO. 1—GENERAL CONSTRUCTION AND ELECTRICAL WORK (EXCLUSIVE OF PLUMBING, HEATING AND VENTILATING WORK); CONTRACT NO. 2—PLUMBING AND DRAINAGE WORK; CONTRACT NO. 3—HEATING AND VENTILATING WORK, FOR THE ERECTION AND COMPLETION OF—

COTTAGE DORMITORY NO. 8, COTTAGE DORMITORY NO. 9, HIGH GRADE FEMALE DORMITORY NO. 23.

STAFF HOUSE NO. 37, INFIRMARY NO. 50 AT RANDALL'S ISLAND, BOROUGH OF MANHATTAN, THE CITY OF NEW YORK.

The time allowed for the completion of the work and full performance of each contract is three hundred and sixty-five (365) consecutive working days.

The security required will be as follows: One Hundred and Eighty Thousand Dollars (\$180,000.) on Contract No. 1. Twenty-one Thousand Dollars (\$21,000.) on Contract No. 2, and Sixteen Thousand Dollars (\$16,000.) on Contract No. 3.

The deposit accompanying bid on each item shall be five per cent. (5%) of the amount of security required.

The bidder will state a separate price for each contract. Bidders may bid on any or all contracts.

Award will be made to the lowest bidder for each contract described and specified. Blank forms and further information may be obtained at the office of Donn Barber, Architect, 101 Park ave., Manhattan, where plans and specifications may be seen.

JOHN A. KINGSBURY, Commissioner. Dated Dec. 16, 1916. d16,j5

See General Instructions to Bidders on last page, last column, of the "City Record."

FIRE DEPARTMENT.

Proposals.

SEALED BIDS OR ESTIMATES WILL BE received by the Fire Commissioner at his office, 11th floor, Municipal Building, Manhattan, until 10.30 a. m. on

FRIDAY, JANUARY 12, 1917.

FOR FURNISHING AND DELIVERING METALS AND WIRE.

The time allowed for the performance of the contract is by or before April 30, 1917.

The amount of security required for the performance of the contract is thirty per cent. (30%) of the amount of the bid or estimate.

No bid will be considered unless it is accompanied by a deposit, which shall be in the form of money, or a certified check upon one of the State or National banks of the City of New York, drawn to the order of the Comptroller, or corporate stock or certificates of indebtedness of any nature issued by the City of New York and approved by the Comptroller as of equal value with the security required. Such deposit shall be in an amount not less than one and one-half (1 1/2) per cent. of the total amount of the bid.

The bidder will state the price of each item or article contained in the specifications or schedules herein contained or hereto annexed, per pound, foot, dozen or other unit of measure, by which the bids will be tested. The extensions must be made and footed up, as the bids will be read and awards, if made, will be to the lowest bidder on each class or item as stated in the specifications.

Bids must be submitted in duplicate. Delivery will be required to be made at the time and in the manner and in such quantities as may be directed.

Blank forms and further information may be obtained at the office of the Fire Department, 11th floor, Municipal Building, Manhattan.

ROBERT ADAMSON, Fire Commissioner. d30,j12

See General Instructions to Bidders on last page, last column, of the "City Record."

SEALED BIDS OR ESTIMATES WILL BE received by the Fire Commissioner at his

office, 11th floor, Municipal Building, Manhattan, until 10.30 a. m., on

FRIDAY, JANUARY 12, 1917.

FOR FURNISHING AND DELIVERING ENGINEERS' AND MACHINISTS' SUPPLIES.

The time allowed for the performance of the contract is by or before April 30, 1917.

The amount of security required for the performance of the contract is thirty per cent. (30%) of the amount of the bid or estimate.

No bid will be considered unless it is accompanied by a deposit, which shall be in the form of money, or a certified check upon one of the State or National banks of the City of New York, drawn to the order of the Comptroller, or corporate stock or certificates of indebtedness of any nature issued by the City of New York and approved by the Comptroller as of equal value with the security required. Such deposit shall be in an amount not less than one and one-half (1 1/2) per cent. of the total amount of the bid.

The bidder will state the price of each item or article contained in the specifications or schedules herein contained or hereto annexed, per pound, gallon or other unit of measure, by which the bids will be tested. The extensions must be made and footed up, as the bids will be read and awards, if made, will be to the lowest bidder on each class or item as stated in the specifications.

Bids must be submitted in duplicate. Delivery will be required to be made at the time and in the manner and in such quantities as may be directed.

Blank forms and further information may be obtained at the office of the Fire Department, 11th floor, Municipal Building, Manhattan.

ROBERT ADAMSON, Fire Commissioner. d30,j12

See General Instructions to Bidders on last page, last column, of the "City Record."

SEALED BIDS OR ESTIMATES WILL BE received by the Fire Commissioner at his

office, 11th floor, Municipal Building, Manhattan, until 10.30 a. m. on

WEDNESDAY, JANUARY 3, 1917.

FOR FURNISHING AND DELIVERING ONE MOTOR-DRIVEN WRECKING TRUCK.

The time allowed for the performance of the contract is ninety (90) consecutive calendar days.

The amount of security required for the performance of the contract is fifty per cent. (50%) of the amount of the bid or estimate.

No bid will be considered unless it is accompanied by a deposit, which shall be in the form of money, or a certified check upon one of the State or National banks of the City of New York, drawn to the order of the Comptroller, or corporate stock or certificates of indebtedness of any nature issued by the City of New York and approved by the Comptroller as of equal value with the security required. Such deposit shall be in an amount not less than two and one-half (2 1/2) per cent. of the total amount of the bid.

The bidder will state the price of the truck described in the specifications.

The award, if made, will be to the lowest bidder.

Bids must be submitted in duplicate. Blank forms and further information may be obtained at the office of the Fire Department, 11th floor, Municipal Building, Manhattan.

ROBERT ADAMSON, Fire Commissioner. d20,j3

See General Instructions to Bidders on last page, last column, of the "City Record."

SEALED BIDS OR ESTIMATES WILL BE received by the Fire Commissioner at his

office, 11th floor, Municipal Building, Manhattan, until 10.30 a. m. on

WEDNESDAY, JANUARY 3, 1917.

FOR FURNISHING ALL THE LABOR AND MATERIALS REQUIRED FOR REMOVING MANURE, STRAW, STABLE WASTE, ETC., FROM THE QUARTERS OF ENGINE COMPANIES NOS. 41, 43, 45, 46, 48, 60, 61, 62, 63, 68, 71, 73, 75, 79, 81, 82, 83, 88, 90, AND HOOK AND LADDER COMPANIES NOS. 17, 19, 27, 31, 33, 37, 38 AND 41, BOROUGH OF THE BRONX.

The time for doing and completing the work will be one year ending Dec. 31, 1917.

No bid will be considered unless it is accompanied by a deposit, which shall be in the form of money, or a certified check upon one of the State or National banks of the City of New York, drawn to the order of the Comptroller, or corporate stock or certificates of indebtedness of any nature issued by the City of New York and approved by the Comptroller as of equal value with the security required. Such deposit shall be in an amount not less than one and one-half (1 1/2) per cent. of the total amount of the bid.

The amount of security required for the performance of the contract is thirty per cent. (30%) of the amount of the bid or estimate.

Award, if made, will be to the lowest bidder for the entire contract. Contract will be prepared if the total of the award amounts to Five Hundred Dollars (\$500) or more. Open market orders will be issued if the award is less than Five Hundred Dollars (\$500).

Blank forms and further information may be obtained at the office of the Fire Department, 11th floor, Municipal Building, Manhattan.

ROBERT ADAMSON, Fire Commissioner. d20,j3

See General Instructions to Bidders on last page, last column, of the "City Record."

BELLEVUE AND ALLIED HOSPITALS, FIRE DEPARTMENT, POLICE DEPARTMENT, DEPARTMENT OF HEALTH, DEPARTMENT OF STREET CLEANING, DEPARTMENT OF WATER SUPPLY, GAS AND ELECTRICITY, DEPARTMENT OF CORRECTION, DEPARTMENT OF PUBLIC CHARITIES, DEPARTMENT OF PLANT AND STRUCTURES, PARK BOARD.

Proposals.

SEALED BIDS OR ESTIMATES WILL BE received by the Bellevue and Allied Hospitals and the Departments of Fire, Police, Health, Street Cleaning, Water Supply, Gas & Electricity, Correction, Public Charities and Plant and Structures, and the Park Board, at the

bids will be read from the total and awards, if made, made to the lowest bidder on each item or class, as stated in the schedules.

Bids must be submitted in duplicate, each copy in a separate envelope. No bid will be accepted unless this provision is complied with.

Blank forms and further information may be obtained at the office of the Central Purchase Committee, 12th floor, Municipal Building, Manhattan.

FIRE DEPARTMENT, ROBERT ADAMSON, Commissioner.

POLICE DEPARTMENT, ARTHUR WOODS, Commissioner.

DEPARTMENT OF HEALTH, HAVEN EMERSON, Commissioner.

DEPARTMENT OF STREET CLEANING, JOHN T. FETHERSTON, Commissioner.

DEPARTMENT OF WATER SUPPLY, GAS & ELECTRICITY, WILLIAM WILLIAMS, Commissioner.

DEPARTMENT OF CORRECTION, BURDETTE G. LEWIS, Commissioner.

BELLEVUE AND ALLIED HOSPITALS, JOHN W. BRANNAN, President, M. D., Board of Trustees.

DEPARTMENT OF PUBLIC CHARITIES, JOHN A. KINGSBURY, Commissioner.

DEPARTMENT OF PLANT AND STRUCTURES, F. J. H. KRACKE, Commissioner.

PARK BOARD, CABOT WARD, President; RAYMOND V. INGERSOLL, THOMAS W. WHITTLE and JOHN E. WEIER, Commissioners. d21,j4

See General Instructions to Bidders on last page, last column, of the "City Record," except for the address of the office for receiving and opening bids.

FIRE DEPARTMENT, DEPARTMENT OF PUBLIC CHARITIES, DEPARTMENT OF PARKS, DEPARTMENT OF WATER SUPPLY, GAS AND ELECTRICITY.

Proposals.

SEALED BIDS OR ESTIMATES WILL BE received by the Departments of Fire, Public Charities, and Water Supply, Gas and Electricity and the Park Board, at the office of the Central Purchase Committee, Room 1220, Municipal Building, Manhattan, until 12.30 p. m., on **THURSDAY, JANUARY 4, 1917.**

FOR FURNISHING AND DELIVERING LEATHER AND SADDLERY.

The time for the performance of the contract is on or before June 30, 1917.

The amount of security required is thirty (30) per cent. of the contract amount awarded.

No bid will be considered unless it is accompanied by a deposit. Such deposit shall be in an amount not less than one and one-half (1½) per cent. of the total amount of the bid.

The bidder will state the price per unit, as called for in the schedules of quantities and prices, by which the bids will be tested. The extensions must be made and footed up, as the bids will be read from the total and awards, if made, made to the lowest bidder on each item or class, as stated in the schedules.

Bids must be submitted in duplicate, each copy in a separate envelope. No bid will be accepted unless this provision is complied with.

Blank forms and further information may be obtained at the office of the Central Purchase Committee, 12th floor, Municipal Building, Manhattan.

FIRE DEPARTMENT, ROBERT ADAMSON, Commissioner.

DEPARTMENT OF PUBLIC CHARITIES, JOHN A. KINGSBURY, Commissioner.

DEPARTMENT OF WATER SUPPLY, GAS & ELECTRICITY, WILLIAM WILLIAMS, Commissioner.

PARK BOARD, CABOT WARD, President; RAYMOND V. INGERSOLL, THOMAS W. WHITTLE and JOHN E. WEIER, Commissioners. d21,j4

See General Instructions to Bidders on last page, last column, of the "City Record," except for the address of the office for receiving and opening bids.

FIRE DEPARTMENT, PARK BOARD.

Proposals.

SEALED BIDS OR ESTIMATES WILL BE received by the Fire Department and the Park Board at the office of the Central Purchase Committee, Room 1220, Municipal Building, Manhattan, until 12.30 p. m., on **THURSDAY, JANUARY 4, 1917.**

FOR FURNISHING AND DELIVERING SOLID RUBBER TIRES.

The time for the performance of the contract is on or before Dec. 31, 1917.

The amount of security required is thirty (30) per cent. of the contract amount awarded.

No bid will be considered unless it is accompanied by a deposit. Such deposit shall be in an amount not less than one and one-half (1½) per cent. of the total amount of the bid.

The bidder will state the price per unit, as called for in the schedules of quantities and prices, by which the bids will be tested. The extensions must be made and footed up, as the bids will be read from the total and awards, if made, made to the lowest bidder on each class, as stated in the schedules.

Bids must be submitted in duplicate, each copy in a separate envelope. No bid will be accepted unless this provision is complied with.

Blank forms and further information may be obtained at the office of the Central Purchase Committee, 12th floor, Municipal Building, Manhattan.

FIRE DEPARTMENT, ROBERT ADAMSON, Commissioner.

DEPARTMENT OF PUBLIC CHARITIES, JOHN A. KINGSBURY, Commissioner.

DEPARTMENT OF WATER SUPPLY, GAS & ELECTRICITY, WILLIAM WILLIAMS, Commissioner.

PARK BOARD, CABOT WARD, President; RAYMOND V. INGERSOLL, THOMAS W. WHITTLE and JOHN E. WEIER, Commissioners. d21,j4

See General Instructions to Bidders on last page, last column, of the "City Record," except for the address of the office for receiving and opening bids.

FIRE DEPARTMENT, PARK BOARD.

Proposals.

SEALED BIDS OR ESTIMATES WILL BE received by the Fire Department and the Park Board at the office of the Central Purchase Committee, Room 1220, Municipal Building, Manhattan, until 12.30 p. m., on **THURSDAY, JANUARY 4, 1917.**

FOR FURNISHING AND DELIVERING SOLID RUBBER TIRES.

The time for the performance of the contract is on or before Dec. 31, 1917.

The amount of security required is thirty (30) per cent. of the contract amount awarded.

No bid will be considered unless it is accompanied by a deposit. Such deposit shall be in an amount not less than one and one-half (1½) per cent. of the total amount of the bid.

The bidder will state the price per unit, as called for in the schedules of quantities and prices, by which the bids will be tested. The extensions must be made and footed up, as the bids will be read from the total and awards, if made, made to the lowest bidder on each class, as stated in the schedules.

Bids must be submitted in duplicate, each copy in a separate envelope. No bid will be accepted unless this provision is complied with.

Blank forms and further information may be obtained at the office of the Central Purchase Committee, 12th floor, Municipal Building, Manhattan.

FIRE DEPARTMENT, ROBERT ADAMSON, Commissioner.

DEPARTMENT OF PUBLIC CHARITIES, JOHN A. KINGSBURY, Commissioner.

DEPARTMENT OF WATER SUPPLY, GAS & ELECTRICITY, WILLIAM WILLIAMS, Commissioner.

PARK BOARD, CABOT WARD, President; RAYMOND V. INGERSOLL, THOMAS W. WHITTLE and JOHN E. WEIER, Commissioners. d21,j4

See General Instructions to Bidders on last page, last column, of the "City Record," except for the address of the office for receiving and opening bids.

FIRE DEPARTMENT, PARK BOARD.

Proposals.

SEALED BIDS OR ESTIMATES WILL BE received by the Fire Department and the Park Board at the office of the Central Purchase Committee, Room 1220, Municipal Building, Manhattan, until 12.30 p. m., on **THURSDAY, JANUARY 4, 1917.**

FOR FURNISHING AND DELIVERING SOLID RUBBER TIRES.

The time for the performance of the contract is on or before Dec. 31, 1917.

The amount of security required is thirty (30) per cent. of the contract amount awarded.

No bid will be considered unless it is accompanied by a deposit. Such deposit shall be in an amount not less than one and one-half (1½) per cent. of the total amount of the bid.

The bidder will state the price per unit, as called for in the schedules of quantities and prices, by which the bids will be tested. The extensions must be made and footed up, as the bids will be read from the total and awards, if made, made to the lowest bidder on each class, as stated in the schedules.

Bids must be submitted in duplicate, each copy in a separate envelope. No bid will be accepted unless this provision is complied with.

Blank forms and further information may be obtained at the office of the Central Purchase Committee, 12th floor, Municipal Building, Manhattan.

FIRE DEPARTMENT, ROBERT ADAMSON, Commissioner.

DEPARTMENT OF PUBLIC CHARITIES, JOHN A. KINGSBURY, Commissioner.

DEPARTMENT OF WATER SUPPLY, GAS & ELECTRICITY, WILLIAM WILLIAMS, Commissioner.

PARK BOARD, CABOT WARD, President; RAYMOND V. INGERSOLL, THOMAS W. WHITTLE and JOHN E. WEIER, Commissioners. d21,j4

See General Instructions to Bidders on last page, last column, of the "City Record," except for the address of the office for receiving and opening bids.

FIRE DEPARTMENT, PARK BOARD.

Proposals.

SEALED BIDS OR ESTIMATES WILL BE received by the Fire Department and the Park Board at the office of the Central Purchase Committee, Room 1220, Municipal Building, Manhattan, until 12.30 p. m., on **THURSDAY, JANUARY 4, 1917.**

FOR FURNISHING AND DELIVERING SOLID RUBBER TIRES.

The time for the performance of the contract is on or before Dec. 31, 1917.

The amount of security required is thirty (30) per cent. of the contract amount awarded.

No bid will be considered unless it is accompanied by a deposit. Such deposit shall be in an amount not less than one and one-half (1½) per cent. of the total amount of the bid.

The bidder will state the price per unit, as called for in the schedules of quantities and prices, by which the bids will be tested. The extensions must be made and footed up, as the bids will be read from the total and awards, if made, made to the lowest bidder on each class, as stated in the schedules.

Bids must be submitted in duplicate, each copy in a separate envelope. No bid will be accepted unless this provision is complied with.

Blank forms and further information may be obtained at the office of the Central Purchase Committee, 12th floor, Municipal Building, Manhattan.

FIRE DEPARTMENT, ROBERT ADAMSON, Commissioner.

DEPARTMENT OF PUBLIC CHARITIES, JOHN A. KINGSBURY, Commissioner.

DEPARTMENT OF WATER SUPPLY, GAS & ELECTRICITY, WILLIAM WILLIAMS, Commissioner.

PARK BOARD, CABOT WARD, President; RAYMOND V. INGERSOLL, THOMAS W. WHITTLE and JOHN E. WEIER, Commissioners. d21,j4

See General Instructions to Bidders on last page, last column, of the "City Record," except for the address of the office for receiving and opening bids.

FIRE DEPARTMENT, PARK BOARD.

obtained at the office of the Superintendent of School Supplies, Park ave. and 59th st., Manhattan.

PATRICK JONES, Superintendent of School Supplies.

Dated, Dec. 27, 1916. d27,j9

See General Instructions to Bidders on last page, last column, of the "City Record."

BOROUGH OF MANHATTAN.

Proposals.

SEALED BIDS OR ESTIMATES WILL BE received by the Superintendent of School Buildings, at the office of the Department of Education, Park ave. and 59th st., Manhattan, until 11 a. m., on **MONDAY, JANUARY 8, 1917.**

Borough of Brooklyn.

FOR FIRE PROTECTION WORK AT PUBLIC SCHOOLS 12, 42, 43, 75, 98 AND OFFICE AND STORAGE BUILDING, BOROUGH OF BROOKLYN.

The time allowed to complete the whole work on each school will be ninety (90) consecutive working days, as provided in the contract.

The amount of security required is as follows:

P. S. 12, \$600; P. S. 42, \$1,400; P. S. 43, \$1,200; P. S. 75, \$8,000; P. S. 98, \$1,800; Office and Storage Building, \$1,000.

The deposit accompanying bid on each school shall be five per cent. of the amount of security.

A separate proposal must be submitted for each school and separate awards will be made thereon.

Blank forms, plans and specifications may be obtained or seen at the office of the Superintendent, at Estimating Room, 9th floor, Hall of the Board of Education, Park ave. and 59th st., Manhattan, and also at Branch Office, 131 Livingston st., Brooklyn.

C. B. J. SNYDER, Superintendent of School Buildings.

Dated, Dec. 26, 1916. d26,j8

See General Instructions to Bidders on last page, last column, of the "City Record."

BOROUGH OF QUEENS.

FOR FIRE PROTECTION WORK AT PUBLIC SCHOOLS 16, 17, 23, 90 AND JAMAICA HIGH SCHOOL, BOROUGH OF QUEENS.

The time allowed to complete the whole work on each school will be fifty-five (55) consecutive working days, as provided in the contract.

The amount of security required is as follows:

P. S. 16, \$800; P. S. 17, \$200; P. S. 23, \$300; P. S. 90, \$600; Jamaica High School, \$1,200.

The deposit accompanying bid on each school shall be five per cent. of the amount of security.

A separate proposal must be submitted for each school and separate awards will be made thereon.

Blank forms, plans and specifications may be obtained or seen at the office of the Superintendent, at Estimating Room, 9th floor, Hall of the Board of Education, Park ave. and 59th st., Manhattan, and also at Branch Office, 69 Broadway, Flushing, Queens.

C. B. J. SNYDER, Superintendent of School Buildings.

Dated, Dec. 26, 1916. d26,j8

See General Instructions to Bidders on last page, last column, of the "City Record."

BOROUGH OF THE BRONX.

FOR ADDITIONAL FURNITURE FOR PUBLIC SCHOOL 54, ON THE WESTERLY SIDE OF INTERVALE AVE., BETWEEN CHISHOLM AND FREEMAN STS., BOROUGH OF THE BRONX.

The time allowed to complete the whole work will be thirty (30) consecutive working days, as provided in the contract.

The amount of security required is One Thousand Dollars (\$1,000).

The deposit accompanying bid shall be five per cent. of the amount of security.

Blank forms, plans and specifications may be obtained or seen at the office of the Superintendent, at Estimating Room, 9th floor, Hall of the Board of Education, Park ave. and 59th st., Manhattan.

C. B. J. SNYDER, Superintendent of School Buildings.

Dated, Dec. 26, 1916. d26,j8

See General Instructions to Bidders on last page, last column, of the "City Record."

BOROUGH OF THE BRONX.

FOR ADDITIONAL FURNITURE FOR PUBLIC SCHOOL 54, ON THE WESTERLY SIDE OF INTERVALE AVE., BETWEEN CHISHOLM AND FREEMAN STS., BOROUGH OF THE BRONX.

The time allowed to complete the whole work will be thirty (30) consecutive working days, as provided in the contract.

The amount of security required is One Thousand Dollars (\$1,000).

The deposit accompanying bid shall be five per cent. of the amount of security.

Blank forms, plans and specifications may be obtained or seen at the office of the Superintendent, at Estimating Room, 9th floor, Hall of the Board of Education, Park ave. and 59th st., Manhattan.

C. B. J. SNYDER, Superintendent of School Buildings.

Dated, Dec. 26, 1916. d26,j8

See General Instructions to Bidders on last page, last column, of the "City Record."

BOROUGH OF THE BRONX.

FOR ADDITIONAL FURNITURE FOR PUBLIC SCHOOL 54, ON THE WESTERLY SIDE OF INTERVALE AVE., BETWEEN CHISHOLM AND FREEMAN STS., BOROUGH OF THE BRONX.

The time allowed to complete the whole work will be thirty (30) consecutive working days, as provided in the contract.

The amount of security required is One Thousand Dollars (\$1,000).

The deposit accompanying bid shall be five per cent. of the amount of security.

Blank forms, plans and specifications may be obtained or seen at the office of the Superintendent, at Estimating Room, 9th floor, Hall of the Board of Education, Park ave. and 59th st., Manhattan.

C. B. J. SNYDER, Superintendent of School Buildings.

Dated, Dec. 26, 1916. d26,j8

See General Instructions to Bidders on last page, last column, of the "City Record."

BOROUGH OF THE BRONX.

FOR ADDITIONAL FURNITURE FOR PUBLIC SCHOOL 54, ON THE WESTERLY SIDE OF INTERVALE AVE., BETWEEN CHISHOLM AND FREEMAN STS., BOROUGH OF THE BRONX.

The time allowed to complete the whole work will be thirty (30) consecutive working days, as provided in the contract.

The amount of security required is One Thousand Dollars (\$1,000).

The deposit accompanying bid shall be five per cent. of the amount of security.

Blank forms, plans and specifications may be obtained or seen at the office of the Superintendent, at Estimating Room, 9th floor, Hall of the Board of Education, Park ave. and 59th st., Manhattan.

C. B. J. SNYDER, Superintendent of School Buildings.

Dated, Dec. 26, 1916. d26,j8

See General Instructions to Bidders on last page, last column, of the "City Record."

BOROUGH OF THE BRONX.

FOR ADDITIONAL FURNITURE FOR PUBLIC SCHOOL 54, ON THE WESTERLY SIDE OF INTERVALE AVE., BETWEEN CHISHOLM AND FREEMAN STS., BOROUGH OF THE BRONX.

The time allowed to complete the whole work will be thirty (30) consecutive working days, as provided in the contract.

The amount of security required is One Thousand Dollars (\$1,000).

The deposit accompanying bid shall be five per cent. of the amount of security.

Blank forms, plans and specifications may be obtained or seen at the office of the Superintendent, at Estimating Room, 9th floor, Hall of the Board of Education, Park ave. and 59th st., Manhattan.

C. B. J. SNYDER, Superintendent of School Buildings.

Dated, Dec. 26, 1916. d26,j8

See General Instructions to Bidders on last page, last column, of the "City Record."

BOROUGH OF THE BRONX.

FOR ADDITIONAL FURNITURE FOR PUBLIC SCHOOL 54, ON THE WESTERLY SIDE OF INTERVALE AVE., BETWEEN CHISHOLM AND FREEMAN STS., BOROUGH OF THE BRONX.

The time allowed to complete the whole work will be thirty (30) consecutive working days, as provided in the contract.

The amount of security required is One Thousand Dollars (\$1,000).

The deposit accompanying bid shall be five per cent. of the amount of security.

Blank forms, plans and specifications may be obtained or seen at the office of the Superintendent, at Estimating Room, 9th floor, Hall of the Board of Education, Park ave. and 59th st., Manhattan.

C. B. J. SNYDER, Superintendent of School Buildings.

Dated, Dec. 26, 1916. d26,j8

See General Instructions to Bidders on last page, last column, of the "City Record."

BOROUGH OF THE BRONX.

FOR ADDITIONAL FURNITURE FOR PUBLIC SCHOOL 54, ON THE WESTERLY SIDE OF INTERVALE AVE., BETWEEN CHISHOLM AND FREEMAN STS., BOROUGH OF THE BRONX.

The time allowed to complete the whole work will be thirty (30) consecutive working days, as provided in the contract.

The amount of security required is One Thousand Dollars (\$1,000).

The deposit accompanying bid shall be five per cent. of the amount of security.

Blank forms, plans and specifications may be obtained or seen at the office of the Superintendent, at Estimating Room, 9th floor, Hall of the Board of Education, Park ave. and 59th st., Manhattan.

C. B. J. SNYDER, Superintendent of School Buildings.

Dated, Dec. 26, 1916. d26,j8

See General Instructions to Bidders on last page, last column, of the "City Record."

BOROUGH OF THE BRONX.

FOR ADDITIONAL FURNITURE FOR PUBLIC SCHOOL 54, ON THE WESTERLY SIDE OF INTERVALE AVE., BETWEEN CHISHOLM AND FREEMAN STS., BOROUGH OF THE BRONX.

The time allowed to complete the whole work will be thirty (30) consecutive working days, as provided in the contract.

The amount of security required is One Thousand Dollars (\$1,000).

The deposit accompanying bid shall be five per cent. of the amount of security.

Blank forms, plans and specifications may be obtained or seen at the office of the Superintendent, at Estimating Room, 9th floor, Hall of the Board of Education, Park ave. and 59th st., Manhattan.

C. B. J. SNYDER, Superintendent of School Buildings.

School Supplies, Board of Education, Park ave. and 59th st., Manhattan.

PATRICK JONES, Superintendent of School Supplies.

Dated, Dec. 22, 1916. d23,j5

See General Instructions to Bidders on last page, last column, of the "City Record."

March Cohalan, S.
 April Fowler, S.
 May Cohalan, S.
 June Fowler, S.
 July 1 to Aug. 15 Cohalan, S.
 Aug. 15 to Oct. 1 Fowler, S.
 October Cohalan, S.
 November Fowler, S.
 December Cohalan, S.
 Dated, New York, Nov. 22, 1916.
 JOHN P. COHALAN, ROBERT LUDLOW
 FOWLER, Surrogates. d30,j8

BOARD OF ESTIMATE AND APPOINTMENT.

Notices of Public Hearings.

PUBLIC IMPROVEMENT MATTERS.

NOTICE IS HEREBY GIVEN THAT AT THE meeting of the Board of Estimate and Apportionment held on December 22, 1916 (Cal. No. 3), the Board continued until January 5, 1917, the hearing in the matter of changing the map or plan of The City of New York by changing the lines and grades of 5th street from Smith street to the Bulkhead of the Gowanus Canal, Borough of Brooklyn, which proposed change is more particularly shown upon a map or plan bearing the signature of the Commissioner of Public Works of the Borough and dated April 14, 1915.

The hearing will be held in Room 16, City Hall, Borough of Manhattan, City of New York, on Friday, January 5, 1917, at 10:30 o'clock a. m.

Dated, December 26, 1916.
 JOSEPH HAAG, Secretary, Municipal Building. Telephone, 4560 Worth. d26,j5

NOTICE IS HEREBY GIVEN THAT THE Board of Estimate and Apportionment of The City of New York, deeming it for the public interest so to do, proposes to change the map or plan of The City of New York so as to change the lines and grades of the street system within the territory bounded by Metropolitan avenue, the west branch of Newtown Creek, Newtown Creek, Grand street and Gardner avenue, Borough of Brooklyn, and that a meeting of said Board will be held in the Old Council Chamber, City Hall, Borough of Manhattan, City of New York, on Friday, January 5, 1917, at 10:30 o'clock a. m., at which such proposed change will be considered by said Board; all of which is more particularly set forth and described in the following resolutions adopted by the Board on December 8, 1916 (Cal. No. 224), notice of the adoption of which is hereby given, viz.:

Resolved, That the Board of Estimate and Apportionment of The City of New York, in pursuance of the provisions of Section 442 of the Greater New York Charter, as amended, deeming it for the public interest so to do, proposes to change the map or plan of The City of New York by changing the lines and grades of the street system within the territory bounded by Metropolitan avenue, the west branch of Newtown Creek, Newtown Creek, Grand street and Gardner avenue, Borough of Brooklyn, which proposed change is more particularly shown upon a map or plan bearing the signature of the Commissioner of Public Works of the Borough and dated May 24, 1916.

Resolved, That this Board consider the proposed change at a meeting of the Board to be held in the City Hall, Borough of Manhattan, City of New York, on Friday, the 5th day of January, 1917, at 10:30 o'clock a. m.

Resolved, That the Secretary of this Board cause these resolutions and a notice to all persons affected thereby that the proposed change will be considered at a meeting of the Board to be held at the aforesaid time and place, to be published in the City Record and the corporation newspapers for ten days continuously, Sundays and legal holidays excepted, prior to the 5th day of January, 1917.

Dated December 21, 1916.
 JOSEPH HAAG, Secretary, Municipal Building. Telephone, 4560 Worth. d21,j3

NOTICE IS HEREBY GIVEN THAT THE Board of Estimate and Apportionment of The City of New York, deeming it for the public interest so to do, proposes to change the map or plan of The City of New York so as to change the grade of Anderson avenue between Jerome avenue and West 162nd street, Borough of The Bronx, and that a meeting of said Board will be held in the Old Council Chamber, City Hall, Borough of Manhattan, City of New York, on Friday, January 5, 1917, at 10:30 o'clock a. m., at which such proposed change will be considered by said Board; all of which is more particularly set forth and described in the following resolutions adopted by the Board on December 8, 1916 (Cal. No. 225), notice of the adoption of which is hereby given, viz.:

Resolved, That the Board of Estimate and Apportionment of The City of New York, in pursuance of the provisions of Section 442 of the Greater New York Charter, as amended, deeming it for the public interest so to do, proposes to change the map or plan of The City of New York by changing the grade of Anderson avenue between Jerome avenue and West 162nd street, Borough of The Bronx, which proposed change is more particularly shown upon a map or plan bearing the signature of the President of the Borough and dated May 3, 1916.

Resolved, That this Board consider the proposed change at a meeting of the Board to be held in the City Hall, Borough of Manhattan, City of New York, on Friday, January 5, 1917, at 10:30 o'clock a. m.

Resolved, That the Secretary of this Board cause these resolutions and a notice to all persons affected thereby that the proposed change will be considered at a meeting of the Board to be held at the aforesaid time and place, to be published in the City Record and legal holidays excepted, prior to the 5th day of January, 1917.

Dated December 21, 1916.
 JOSEPH HAAG, Secretary, Board of Estimate and Apportionment, Municipal Building. Telephone, 4560 Worth. d21,j3

NOTICE IS HEREBY GIVEN THAT THE Board of Estimate and Apportionment of The City of New York, deeming it for the public interest so to do, proposes to change the map or plan of The City of New York so as to change the grade of University avenue between a point about 920 feet south of West 174th street; of West 174th street between Montgomery avenue and University avenue; of Featherbed Lane between Nelson avenue and University avenue; and of Plimpton avenue between West 172nd street and Featherbed Lane; and to lay out a Public Park at the junction of Featherbed Lane with University avenue, Borough of The Bronx, and that a meeting of said Board will be held in the Old Council Chamber, City Hall, Borough of Manhattan, City of New York, on Friday, January 5, 1917, at 10:30 o'clock a. m., at which such proposed change will be considered by said Board; all of which is more particularly set forth and described in the following resolutions adopted by the Board on December 8, 1916 (Cal. No. 226), notice of the adoption of which is hereby given, viz.:

Resolved, That the Board of Estimate and Apportionment of The City of New York, in pursuance of the provisions of Section 442 of the Greater New York Charter, as amended, deeming it for the public interest so to do, proposes to change the map or plan of The City of New York by changing the grade of University avenue between a point about 920 feet south of West 174th street; of West 174th street between Montgomery avenue and University avenue; of Featherbed Lane between Nelson avenue and University avenue; and of Plimpton avenue between West 172nd street and Featherbed Lane; and to lay out a Public Park at the junction of Featherbed Lane with University avenue, Borough of The Bronx, and that a meeting of said Board will be held in the Old Council Chamber, City Hall, Borough of Manhattan, City of New York, on Friday, January 5, 1917, at 10:30 o'clock a. m., at which such proposed change will be considered by said Board; all of which is more particularly set forth and described in the following resolutions adopted by the Board on December 8, 1916 (Cal. No. 226), notice of the adoption of which is hereby given, viz.:

ing it for the public interest so to do, proposes to change the map or plan of The City of New York by changing the grade of University avenue between a point about 920 feet south of West 174th street; of West 174th street between Montgomery avenue and University avenue; of Featherbed Lane between Nelson avenue and University avenue; and of Plimpton avenue between West 172nd street and Featherbed Lane; and by laying out a Public Park at the junction of Featherbed Lane with University Avenue, in the Borough of The Bronx, which proposed change is more particularly shown upon a map or plan bearing the signature of the President of the Borough and dated September 13, 1916.

Resolved, That this Board consider the proposed change at a meeting of the Board to be held in the City Hall, Borough of Manhattan, City of New York, on Friday, January 5, 1917, at 10:30 o'clock a. m.

Resolved, That the Secretary of this Board cause these resolutions and a notice to all persons affected thereby that the proposed change will be considered at a meeting of the Board to be held at the aforesaid time and place, to be published in the City Record for ten days continuously, Sundays and legal holidays excepted, prior to the 5th day of January, 1917.

Dated December 21, 1916.
 JOSEPH HAAG, Secretary, Board of Estimate and Apportionment, Municipal Building. Telephone, 4560 Worth. d21,j3

NOTICE IS HEREBY GIVEN THAT THE Board of Estimate and Apportionment of The City of New York, deeming it for the public interest so to do, proposes to change the map or plan of The City of New York so as to change the grades of Beach 123rd street (Columbus avenue) between Beach Channel Drive and Ocean Promenade, and the grades of Newport avenue and Rockaway Beach Boulevard between Beach 122nd street and Beach 124th street, Borough of Queens, and that a meeting of said Board will be held in the Old Council Chamber, City Hall, Borough of Manhattan, City of New York, on Friday, January 5, 1917, at 10:30 o'clock a. m., at which such proposed change will be considered by said Board; all of which is more particularly set forth and described in the following resolutions adopted by the Board on December 8, 1916 (Cal. No. 229), notice of the adoption of which is hereby given, viz.:

Resolved, That the Board of Estimate and Apportionment of The City of New York, in pursuance of the provisions of Section 442 of the Greater New York Charter, as amended, deeming it for the public interest so to do, proposes to change the map or plan of The City of New York by changing the grades of Beach 123rd street (Columbus avenue) between Beach Channel Drive and Ocean Promenade, and the grades of Newport avenue and Rockaway Beach Boulevard between Beach 122nd street and Beach 124th street, Borough of Queens, which proposed change is more particularly shown upon a map or plan bearing the signature of the President of the Borough and dated April 10, 1916.

Resolved, That this Board consider the proposed change at a meeting of the Board to be held in the City Hall, Borough of Manhattan, City of New York, on Friday, January 5, 1917, at 10:30 o'clock a. m.

Resolved, That the Secretary of this Board cause these resolutions and a notice to all persons affected thereby that the proposed change will be considered at a meeting of the Board to be held at the aforesaid time and place, to be published in the City Record for ten days continuously, Sundays and legal holidays excepted, prior to the 5th day of January, 1917.

Dated December 21, 1916.
 JOSEPH HAAG, Secretary, Board of Estimate and Apportionment, Municipal Building. Telephone, 4560 Worth. d21,j3

NOTICE IS HEREBY GIVEN THAT THE Board of Estimate and Apportionment of The City of New York, deeming it for the public interest so to do, proposes to change the map or plan of The City of New York so as to change the block dimensions on the southerly side of Liberty avenue between Lefferts avenue and Church street, Borough of Queens, and that a meeting of said Board will be held in the Old Council Chamber, City Hall, Borough of Manhattan, City of New York, on Friday, January 5, 1917, at 10:30 o'clock a. m., at which such proposed change will be considered by said Board; all of which is more particularly set forth and described in the following resolutions adopted by the Board on December 8, 1916 (Cal. No. 230), notice of the adoption of which is hereby given, viz.:

Resolved, That the Board of Estimate and Apportionment of The City of New York, in pursuance of the provisions of Section 442 of the Greater New York Charter, as amended, deeming it for the public interest so to do, proposes to change the map or plan of The City of New York by changing the block dimensions on the southerly side of Liberty avenue between Lefferts avenue and Church street, Borough of Queens, which proposed change is more particularly shown upon a map or plan bearing the signature of the President of the Borough and dated November 12, 1915.

Resolved, That this Board consider the proposed change at a meeting of the Board to be held in the City Hall, Borough of Manhattan, City of New York, on Friday, January 5, 1917, at 10:30 o'clock a. m.

Resolved, That the Secretary of this Board cause these resolutions and a notice to all persons affected thereby that the proposed change will be considered at a meeting of the Board to be held at the aforesaid time and place, to be published in the City Record for ten days continuously, Sundays and legal holidays excepted, prior to the 5th day of January, 1917.

Dated December 21, 1916.
 JOSEPH HAAG, Secretary, Board of Estimate and Apportionment, Municipal Building. Telephone, 4560 Worth. d21,j3

NOTICE IS HEREBY GIVEN THAT AT THE meeting of the Board of Estimate and Apportionment held on December 8, 1916 (Cal. No. 232), the following resolutions were adopted:

Whereas, The Board of Estimate and Apportionment of The City of New York is considering the advisability of instituting proceedings to acquire title to the real property required for the opening and extending of Scribner avenue from Balcom avenue to Eastern Boulevard, in the Borough of The Bronx, City of New York; and Whereas, The Board of Estimate and Apportionment is authorized and required at the time of the adoption of the resolution directing the institution of proceedings to acquire title to the real property required for the foregoing improvement to fix and determine upon an area or areas of assessment for benefit for said proceedings.

Resolved, That the Board of Estimate and Apportionment, in pursuance of the provisions of Section 973 of the Greater New York Charter, as amended, hereby gives notice that the proposed area of assessment for benefit in these proceedings is as follows:

Beginning at a point on a line midway between Scribner avenue and Gifford avenue where it is intersected by a line at right angles to Eastern Boulevard and passing through a point on its northwesterly line midway between Scribner avenue and Swinton street and running thence southeastwardly along the said line at

right angles to Eastern boulevard to the intersection with the center line of Eastern Boulevard; thence southwestwardly along the center line of Eastern Boulevard to the intersection with the prolongation of a line distant 100 feet southerly from and parallel with the southerly line of Scribner avenue, the said distance being measured at right angles to Scribner avenue; thence westwardly along the said line parallel with Scribner avenue and along the prolongations of the said line to the intersection with the westerly line of Balcom avenue; thence northwardly along the westerly line of Balcom avenue to the intersection with the prolongation of a line midway between Scribner avenue and Gifford avenue; thence eastwardly along the said line midway between Scribner avenue and Gifford avenue,

and along the prolongation of the said line, to the point or place of beginning.

Resolved, That this Board consider the proposed area of assessment at a meeting of the Board to be held in The City of New York, Borough of Manhattan, in the City Hall, on Friday, January 5, 1917, at 10:30 o'clock a. m., and that at the same time and place a public hearing thereon will then and there be had.

Resolved, That the Secretary of this Board cause these resolutions and a notice to all persons affected thereby to be published in The City Record for ten days, exclusive of Sundays and legal holidays, prior to Friday, January 5, 1917.

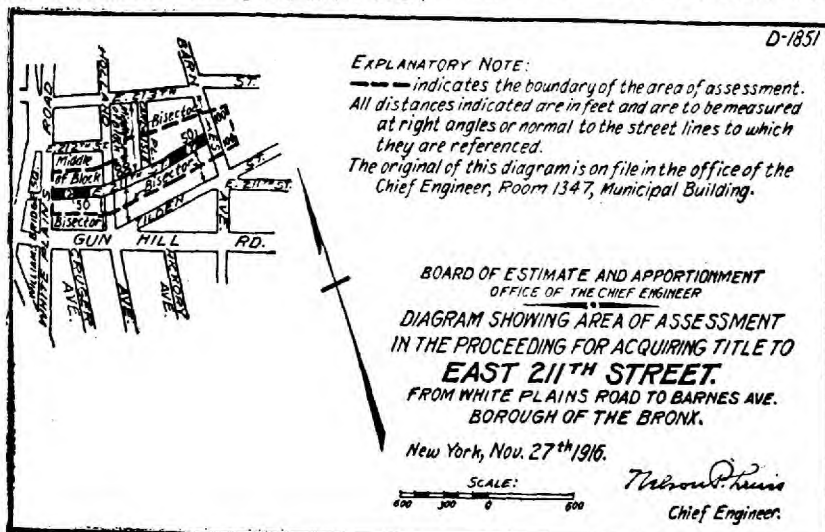
Dated December 21, 1916.
 JOSEPH HAAG, Secretary, Municipal Building. Telephone, 4560 Worth. d21,j3

NOTICE IS HEREBY GIVEN THAT AT THE meeting of the Board of Estimate and Apportionment held on December 8, 1916 (Cal. No. 231), the following resolutions were adopted:

Whereas, The Board of Estimate and Apportionment of The City of New York is considering the advisability of instituting proceedings to acquire title to the real property required for the opening and extending of East 211th street from White Plains road to Barnes avenue, in the Borough of The Bronx, City of New York; and Whereas, The Board of Estimate and Apportionment is authorized and required at the time

of the adoption of the resolution directing the institution of proceedings to acquire title to the real property required for the foregoing improvement to fix and determine upon an area or areas of assessment for benefit for said proceedings.

Resolved, That the Board of Estimate and Apportionment, in pursuance of the provisions of Section 973 of the Greater New York Charter, as amended, hereby gives notice that the proposed area of assessment for benefit in these proceedings is as shown on the following diagram:



Resolved, That this Board consider the proposed area of assessment at a meeting of the Board to be held in The City of New York, Borough of Manhattan, in the City Hall, on Friday, January 5, 1917, at 10:30 o'clock a. m., and that at the same time and place a public hearing thereon will then and there be had.

Resolved, That the Secretary of this Board

cause these resolutions and a notice to all persons affected thereby to be published in The City Record for ten days, exclusive of Sundays and legal holidays, prior to Friday, January 5, 1917.

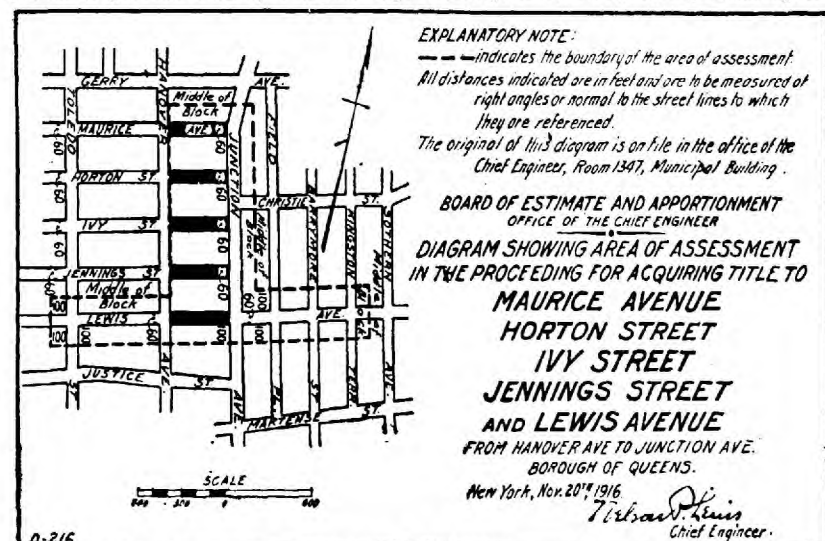
Dated December 21, 1916.
 JOSEPH HAAG, Secretary, Municipal Building. Telephone, 4560 Worth. d21,j3

NOTICE IS HEREBY GIVEN THAT AT THE meeting of the Board of Estimate and Apportionment held on December 8, 1916 (Cal. No. 233), the following resolutions were adopted:

Whereas, The Board of Estimate and Apportionment of The City of New York is considering the advisability of instituting proceedings to acquire title to the real property required for the opening and extending of Maurice avenue from Hanover avenue to Junction avenue; Horton street from Hanover avenue to Junction avenue; Ivy street from Hanover avenue to Junction avenue; Jennings street from Hanover avenue to Junction avenue; and Lewis avenue from Hanover avenue to Junction avenue, in the Borough

of Queens, City of New York; and Whereas, The Board of Estimate and Apportionment is authorized and required at the time of the adoption of the resolution directing the institution of proceedings to acquire title to the real property required for the foregoing improvement to fix and determine upon an area or areas of assessment for benefit for said proceedings.

Resolved, That the Board of Estimate and Apportionment, in pursuance of the provisions of Section 973 of the Greater New York Charter, as amended, hereby gives notice that the proposed area of assessment for benefit in these proceedings is as shown on the following diagram:



Resolved, That this Board consider the proposed area of assessment at a meeting of the Board to be held in The City of New York, Borough of Manhattan, in the City Hall, on Friday, January 5, 1917, at 10:30 o'clock a. m., and that at the same time and place a public hearing thereon will then and there be had.

Resolved, That the Secretary of this Board

cause these resolutions and a notice to all persons affected thereby to be published in The City Record for ten days, exclusive of Sundays and legal holidays, prior to Friday, January 5, 1917.

Dated December 21, 1916.
 JOSEPH HAAG, Secretary, Municipal Building. Telephone, 4560 Worth. d21,j3

NOTICE IS HEREBY GIVEN THAT AT THE meeting of the Board of Estimate and Apportionment held on December 8, 1916 (Cal. No. 28), the following resolution was adopted:

Resolved, That the Board of Estimate and Apportionment hereby fixes Friday, January 5, 1917, at 10:30 o'clock a. m., and Room 16, City Hall, Borough of Manhattan, as the time and place for a public hearing on proposed changes in Use District Map No. 6, by changing from a business district to an unrestricted district the entire block frontage to a depth of 100 feet on the east side of Broadway between 133rd street and 134th street, Borough of Manhattan; and also by changing from a business district to an unrestricted district the frontage on the south side of 133rd street between Broadway and Old Broadway, and extending 100 feet back from 133rd street.

Dated December 21, 1916.
 JOSEPH HAAG, Secretary, Municipal Building. Telephone, 4560 Worth. d21,j3

NOTICE IS HEREBY GIVEN THAT AT THE meeting of the Board of Estimate and Apportionment held on December 8, 1916 (Cal. No. 11), the Board continued until January 5, 1917, the hearing in the matter of acquiring title to the real property required for the opening and extending of Rockaway Boulevard from Elderts Lane to the Conduit; 82nd (Weymouth) street from Rockaway Boulevard to 95th (Chichester) avenue; 95th (Chichester) avenue from Rockaway Boulevard to 82nd (Weymouth) street; 97th (Beaufort) avenue from Rockaway Boulevard to the westerly line of 84th (Digby) street; 84th (Digby) street from Rockaway Boulevard to 97th (Beaufort) avenue; 87th street (Benedict avenue) from Rockaway Boulevard to 101st (Jerome) avenue; 97th street (Hatch avenue) from Rockaway Boulevard to Liberty avenue; Roanoke avenue from Law avenue to Freedom avenue; Public Park bounded by 87th street (Benedict avenue), Rockaway Boulevard and 101st (Jerome) avenue; Public Park bounded by Rockaway Boulevard, Liberty avenue and 97th street (Hatch avenue); Public Park bounded by Rockaway Boulevard, Roanoke avenue and Freedom avenue, and Public Park bounded by Rockaway Boulevard, Suwanee avenue and Portland avenue, Borough of Queens, City of New York.

Resolved, That the Board of Estimate and Apportionment, in pursuance of the provisions of the Greater New York Charter, as amended, hereby gives notice that the Board proposes to place 29% of the entire cost and expense of the proceeding upon the area of assessment designated as Zone "A" on the diagram incorporated in the resolution adopted by the Board on November 10, 1916 (Cal. No. 106); 8.5% of such cost and expense upon the area of assessment designated as Zone "B" on the said diagram; and 62.5% of such cost and expense upon the area of assessment designated as Zone "C" on said diagram.

The diagram relating to the aforesaid proceeding appeared daily in the City Record from November 24 to December 6, 1916.

Dated December 21, 1916.
 JOSEPH HAAG, Secretary, Municipal Building. Telephone, 4560 Worth. d21,j3

Notice of Public Hearing.

FRANCHISE MATTERS.

PUBLIC NOTICE IS HEREBY GIVEN THAT the public hearing on the suggestion of the Committee on Franchises of this Board that a route from Central Park West by single track in 86th street to Amsterdam avenue; thence south on the existing tracks in Amsterdam avenue to 83rd street, returning by single track in 83rd street to Central Park West and north on said street by the use of the existing tracks to Transverse road, as a possible alternate route in lieu of the route petitioned for by the New York Railways Company for a franchise to construct, maintain and operate a double track street surface railway in West 86th street from Central Park West to Broadway, Borough of Manhattan, which hearing was, by resolution adopted November 24, 1916, fixed for December 8, 1916, and then continued until December 15, 1916, was continued until January 5, 1917, at 10:30 o'clock in the forenoon, in Room 16, City Hall, Borough of Manhattan, when and where all persons interested are invited to appear and be heard.

JAMES D. McGANN, Assistant Secretary, Room 1307 Municipal Building, Borough of Manhattan. Telephone, 4560 Worth.

Dated, New York, December 15, 1916. d18,j5

BOROUGH OF RICHMOND.

Proposals.

SEALED BIDS OR ESTIMATES WILL BE received by the President of the Borough of Richmond at his office, Borough Hall, New Brighton, S. I., until 12 noon, on

WEDNESDAY, JANUARY 3, 1917,

Borough of Richmond.
FOR REGULATING AND GRADING PORTLAND PL. FROM FAIRMOUNT AVE. TO BRIGHTON AVE.; CONSTRUCTING CONCRETE CURB WITH STEEL GUARD; LAYING VITRIFIED BRICK GUTTER ON CONCRETE FOUNDATION; LAYING, RELAYING OR REMOVING CONCRETE SIDEWALK, TOGETHER WITH ALL WORK INCIDENTAL THEREON.

The Engineer's estimate of the quantity and quality of the materials, and the nature and extent, as near as possible, of the work required, is as follows:

1,100 cubic yards of excavation.
530 square yards of vitrified brick gutter, complete.

100 cubic yards of concrete foundation.
1,450 linear feet of concrete curb, with steel guard, constructed.

2,000 square feet of new concrete sidewalk, constructed.

3,800 square feet of old sidewalk, relaid.
50 linear feet of roof leader drains, relaid.

The time for the completion of the work and the full performance of the contract is thirty (30) consecutive working days.

The amount of security required for the performance of the contract is Fifteen Hundred and Fifty Dollars (\$1,550), and the amount of deposit accompanying the bid shall be five (5) per cent. of the amount of security.

The bidder shall state the price of each item contained in the Engineer's estimate. The bids will be compared and the contract awarded at a lump or aggregate sum for the contract.

Bidders are requested to make their bids or estimates upon the blank form prepared by the President, a copy of which, with the proper envelope in which to enclose the bid, can be obtained upon application therefor at the office of the Engineer, Bureau of Engineering, Borough Hall, St. George, S. I., where plans and the contract, including the specifications, in the form approved by the Corporation Counsel, may be seen and other information obtained.

CALVIN D. VAN NAME, President.
Dated Dec. 18, 1916. d20,j3

See General Instructions to Bidders on last page, last column, of the "City Record."

DEPARTMENT OF DOCKS AND FERRIES.

Proposals.

SEALED BIDS OR ESTIMATES WILL BE received by the Commissioner of Docks at his office, Pier "A," foot of Battery Pl., North River, Manhattan, until 12 noon on

FRIDAY, JANUARY 12, 1917,

Borough of Manhattan.

CONTRACT NO. 1545.
FOR FURNISHING ALL THE LABOR AND MATERIALS REQUIRED FOR DREDGING SLIP WEST SIDE OF PIER NEW 21, EAST RIVER, FOOT OF DOVER ST., BOROUGH OF MANHATTAN.

The time for the completion of the work and the full performance of the contract is on or before the expiration of thirty (30) consecutive calendar days.

The amount of security required is \$3,600. The bidder shall state, both in writing and in figures, a price per cubic yard for doing all of the work called for. The contract is entire and for a complete job, and, if awarded, will be awarded to the bidder whose price per cubic yard for doing all of the work is the lowest and whose bid is regular in all respects. In case of discrepancy between the written price and that given in figures the price in writing will be considered as the bid.

Work must be done at the time and in the manner and in such quantities as may be directed.

Blank forms and further information may be obtained and the plans and drawings may be seen at the office of the said Department.

R. A. C. SMITH, Commissioner of Docks.
Dated, Dec. 28, 1916. d30,j12

See General Instructions to Bidders on last page, last column, of the "City Record."

SEALED BIDS OR ESTIMATES WILL BE received by the Commissioner of Docks at his office, Pier "A," foot of Battery pl., North River, until 12 noon, on

WEDNESDAY, JANUARY 3, 1917,

Borough of Manhattan.

CONTRACT NO. 1557.
FOR FURNISHING ALL THE LABOR AND MATERIALS REQUIRED FOR RECEIVING AND REMOVING ASHES BY SCOWS.

The time for the completion of the work and the full performance of each Class of the contract and amount of security required in each class are as follows:

Class 1, St. George, Borough of Richmond, time 340 consecutive calendar days. Security, \$1,000.

Class 2, 39th St., South Brooklyn, Borough of Brooklyn, time 355 consecutive calendar days. Security, \$1,000.

The bidder shall state, both in writing and in figures, a total price for furnishing all of the scows, labor and material necessary to do and complete all of the work called for in the class upon which a bid is submitted. Each class of the contract is a separate and distinct contract in itself, and either class, if awarded, will be awarded to the bidder whose price is lowest for doing all of the work called for in the class and whose bid is regular in all respects. In case of discrepancy between the written price and that given in figures, the price in writing will be considered as the bid.

Scows must be furnished at the time and in the manner directed.

Blank forms and further information may be obtained at the office of the said Department.

R. A. C. SMITH, Commissioner of Docks.
Dated Dec. 18, 1916. d20,j3

See General Instructions to Bidders on last page, last column, of the "City Record."

DEPARTMENT OF CORRECTION, FIRE DEPARTMENT, DEPARTMENT OF PUBLIC CHARITIES, DEPARTMENT OF WATER SUPPLY, GAS AND ELECTRICITY, PARK BOARD.

Proposals.

SEALED BIDS OR ESTIMATES WILL BE received by the Departments of Correction, Fire, Public Charities and Water Supply, Gas & Electricity, and the Park Board, at the office of the Central Purchasing Committee, Room 1220, Municipal Building, Manhattan, until 12.30 p. m., on

THURSDAY, JANUARY 4, 1917,

FOR FURNISHING AND DELIVERING, CORDAGE, ROPE AND OAKUM.

The time for the performance of the contract is on or before June 30, 1917.

The amount of security required is thirty (30) per cent. of the contract amount awarded. No bid will be considered unless it is accompanied by a deposit. Such deposit shall be in an amount not less than one and one-half (1½) per cent. of the total amount of the bid.

The bidder will state the price per unit, as called for in the schedules of quantities and prices, by which the bids will be tested. The extensions must be made and footed up, as the bids will be read from the total and awards, if made, made to the lowest bidder on each item or class, as stated in the schedules.

Bids must be submitted in duplicate, each copy in a separate envelope. No bid will be accepted unless this provision is complied with.

Blank forms and further information may be obtained at the office of the Central Purchasing Committee, 12th floor, Municipal Building, Manhattan.

DEPARTMENT OF CORRECTION, BUREAU OF FIRE DEPARTMENT, ROBERT ADAMSON, Commissioner.

DEPARTMENT OF PUBLIC CHARITIES, JOHN A. KINGSBURY, Commissioner.

DEPARTMENT OF WATER SUPPLY, GAS & ELECTRICITY, WILLIAM WILLIAMS, Commissioner.

PARK BOARD, CABOT WARD, President; RAYMOND V. INGERSOLL, THOMAS W. WHITTELL, and JOHN E. WEIER, Commissioners. d21,j4

See General Instructions to Bidders on last page, last column, of the "City Record," except for the address of the office for receiving and opening bids.

DEPARTMENT OF PUBLIC CHARITIES, POLICE DEPARTMENT, DEPARTMENT OF PLANT AND STRUCTURES, DEPARTMENT OF PARKS.

Proposals.

SEALED BIDS OR ESTIMATES WILL BE received by the Departments of Public Charities, Police, and Plant and Structures and the Park Board, at the office of the Central Purchasing Committee, Room 1220, Municipal Building, Manhattan, until 12.30 p. m., on

THURSDAY, JANUARY 4, 1917,

FOR FURNISHING AND DELIVERING COAL.

The time for the performance of the contract is on or before March 31, 1917.

The amount of security required is thirty (30) per cent. of the contract amount awarded.

No bid will be considered unless it is accompanied by a deposit. Such deposit shall be in an amount not less than one and one-half (1½) per cent. of the total amount of the bid.

The bidder will state the price per unit, as called for in the schedules of quantities and prices, by which the bids will be tested. The extensions must be made and footed up, as the bids will be read from the total and awards, if made, made to the lowest bidder on each item or class, as stated in the schedules.

Bids must be submitted in duplicate, each copy in a separate envelope. No bid will be accepted unless this provision is complied with.

Blank forms and further information may be obtained at the office of the Central Purchasing Committee, 12th floor, Municipal Building, Manhattan.

DEPARTMENT OF PUBLIC CHARITIES, JOHN A. KINGSBURY, Commissioner.

POLICE DEPARTMENT, ARTHUR WOODS, Commissioner.

DEPARTMENT OF PLANT AND STRUCTURES, F. J. H. KRACKE, Commissioner.

PARK BOARD, CABOT WARD, President; RAYMOND V. INGERSOLL, THOMAS W. WHITTELL, and JOHN E. WEIER, Commissioners. d21,j4

See General Instructions to Bidders on last page, last column, of the "City Record," except for the address of the office for receiving and opening bids.

SUPREME COURT—FIRST DEPARTMENT.

Application to Court to Condemn Property.

In the Matter of the Application of The City of New York, acting by and through the Commissioner of Docks, relative to acquiring right and title to and possession of certain real property, lands, lands under water, lands under water filled in, wharfage rights, incorporeal hereditaments, terms, easements, emoluments, privileges and appurtenances necessary to be taken for the improvement of the waterfront of The City of New York on the North River, between West Forty-third Street and West Fifty-first Street, pursuant to the plan heretofore adopted by the Board of Docks and approved by the Commissioners of the Sinking Fund, as altered and amended by the Board of Docks and the Commissioner of Docks and approved by the Commissioners of the Sinking Fund.

PURSUANT TO THE STATUTES IN SUCH case made and provided, notice is hereby given that it is the intention of the Corporation Counsel of The City of New York to make application to the Supreme Court of the State of New York, at a Special Term, Part III thereof, to be held at the County Court House in the Borough of Manhattan, in The City of New York on the 11th day of January, 1917, at the opening of Court on that day, or as soon thereafter as counsel can be heard thereon, to have the compensation which should justly be made to the respective owners of the real property, lands, lands under water, lands under water filled in, wharfage rights, incorporeal hereditaments, terms, easements, emoluments, privileges and appurtenances proposed to be taken in this proceeding, ascertained and determined by the Supreme Court without a jury.

The nature and extent of the improvement hereby intended is the acquisition of title in fee simple absolute in the name of and for the benefit of The City of New York to the real property, lands, lands under water, lands under water filled in, wharfage rights, incorporeal hereditaments, terms, easements, emoluments, privileges and appurtenances hereinafter described and not owned by The City of New York, for the execution of a certain plan for the improvement of the waterfront of The City of New York on the North River, pursuant to the statutes in such case made and provided, determined upon and adopted by the Board of Docks on April 13, 1871, and approved by the Commissioners of the Sinking Fund on April 27, 1871, as altered and amended by the Board of Docks on July 19, 1901, and approved by the Commissioners of the Sinking Fund on August 20, 1901, as again altered and amended by the Commissioner of Docks on April 10, 1913, and approved by the Commissioners of the Sinking Fund on April 30, 1913, as further altered and amended by the Commissioner of Docks on April 4, 1916, and approved by the Commissioners of the Sinking Fund on May 4, 1916, which said plan and alterations and amendments thereof are on file in the office of the Department of Docks and Fferries.

Said real property, lands, lands under water, lands under water filled in, wharfage rights, incorporeal hereditaments, terms, easements, emolu-

ments, privileges and appurtenances so to be acquired in this proceeding are situated in the Borough of Manhattan, in The City of New York, and are bounded and described as follows:

Parcel "A."

Beginning at a point formed by the intersection of the easterly side of 12th ave. and the northerly side of W. 50th st.; thence northerly and along the easterly side of 12th ave., a distance of 45.55 feet to a point in said easterly side of 12th ave.; thence southerly and along a line deflecting 151° 30' 34" to the right a distance of 51.82 feet to its intersection with the northerly side of W. 50th st.; said point being distant 24.72 feet east of the easterly side of 12th ave.; thence westerly and along the northerly side of W. 50th st. a distance of 24.72 feet to the point or place of beginning.

Parcel "B."

Beginning at the point formed by the intersection of the easterly side of 12th ave. and the northerly side of W. 49th st.; thence northerly and along the easterly side of 12th ave., a distance of 200.83 feet to its intersection with the southerly side of W. 50th st.; thence easterly and along the southerly side of W. 50th st. a distance of 57.29 feet; thence southerly along a line deflecting 61° 30' 34" to the right a distance of 26.67 feet; thence southerly and along a line deflecting 8° 00' 46" to the right a distance of 114.07 feet; thence southerly and along a line deflecting 6° 13' 45" to the right a distance of 72.77 feet to its intersection with the northerly side of W. 49th st.; thence westerly and along the northerly side of W. 49th st. a distance of 127.83 feet to the point or place of beginning.

Parcel "C."

Beginning at the point formed by the intersection of the easterly side of 12th ave. and the northerly side of W. 48th st.; thence northerly and along the easterly side of 12th ave., a distance of 200.83 feet to its intersection with the southerly side of W. 49th st.; thence easterly and along the southerly side of W. 49th st. a distance of 141.68 feet; thence southerly and along a line deflecting 85° 26' 42" to the right a distance of 104.73 feet; thence southerly and along a line deflecting 4° 33' 18" to the right a distance of 96.44 feet to its intersection with the northerly side of W. 48th st.; thence westerly and along the northerly side of W. 48th st. a distance of 150 feet to the point or place of beginning.

Parcel "D."

Beginning at the point formed by the intersection of the easterly side of 12th ave. with the southerly side of W. 48th st.; thence easterly and along the southerly side of W. 48th st. a distance of 450 feet; thence southerly and along a line drawn at right angles to the last described course a distance of 100 feet 5 inches; thence westerly and along a line drawn parallel with and distant 100 feet 5 inches from the southerly side of W. 48th st. a distance of 150 feet to its intersection with the easterly side of 12th ave.; thence northerly and along the easterly side of 12th ave. a distance of 100 feet 5 inches to the point or place of beginning.

Parcel "E."

Beginning at a point in the northerly side of W. 47th st., said point being distant 125 feet east of the easterly side of 12th ave.; thence northerly and at right angles to the northerly side of W. 47th st. a distance of 100 feet 5 inches; thence easterly and along a line drawn parallel with and distant 100 feet and 5 inches from the northerly side of W. 47th st. a distance of 25 feet; thence southerly and at right angles to the last described course a distance of 100 feet 5 inches to a point in the northerly side of W. 47th st.; thence westerly and along the northerly side of W. 47th st. a distance of 25 feet to the point or place of beginning.

Parcel "F."

Beginning at a point formed by the intersection of the easterly side of 12th ave. with the northerly side of W. 43rd st.; thence northerly and along the easterly side of 12th ave. a distance of 200.83 feet to its intersection with the southerly side of W. 44th st.; thence easterly and along the southerly side of W. 44th st. a distance of 73.86 feet; thence southerly and along a line deflecting 105° 56' 26" to the right a distance of 208.86 feet to its intersection with the northerly side of W. 43rd st. at a point in the same distant 16.50 feet east of the easterly side of 12th ave.; thence westerly and along the northerly side of W. 43rd st. a distance of 16.50 feet to the point or place of beginning.

Parcel "G."

Beginning at the point formed by the intersection of the westerly side of 12th ave. with the westerly prolongation of the southerly side of W. 48th st.; thence southerly and along the westerly side of 12th ave. a distance of 100 feet and 5 inches; thence westerly and along a line parallel and distant 100 feet and 5 inches south of the westerly prolongation of the southerly side of W. 48th st. a distance of 544 feet and 3 inches to its intersection with the easterly side of 13th ave., as said avenue was established by Chapter 182 of the Laws of 1837; thence northerly and along the easterly side of 13th ave., as said avenue was established by Chapter 182 of the Laws of 1837, a distance of 100 feet and 9 inches to its intersection with the westerly prolongation of the southerly side of W. 48th st.; thence easterly and along the westerly prolongation of the southerly side of W. 48th st. a distance of 552 feet and 6 inches to the point or place of beginning, together with all the wharfage rights, incorporeal hereditaments, terms, easements, emoluments, privileges and appurtenances of any kind whatsoever appurtenant to the above described premises.

Parcel "H."

Beginning at the point formed by the intersection of the westerly side of 12th ave. with the westerly prolongation of the northerly side of W. 48th st.; running thence westerly and along the westerly prolongation of the northerly side of W. 48th st. a distance of 557 feet and 4 inches to its intersection with the easterly side of 13th ave., as said avenue was established by Chapter 182 of the Laws of 1837; thence northerly and along the easterly side of 13th ave., as said avenue was established by Chapter 182 of the Laws of 1837, a distance of 70 feet and 5 inches to its intersection with a line drawn parallel with and distant 70 feet and 2 inches north of the westerly prolongation of the northerly side of W. 48th st.; thence easterly and along said line parallel with and distant 70 feet and 2 inches northerly from the westerly prolongation of the northerly side of W. 48th st. a distance of 563 feet and 1 inch to its intersection with the westerly side of 12th ave.; thence southerly and along the westerly side of 12th ave. a distance of 70 feet and 2 inches to the point or place of beginning, together with all wharfage rights, incorporeal hereditaments, terms, easements, emoluments, privileges and appurtenances of any kind whatsoever appurtenant to the above described premises.

Parcel "I."

Beginning at the point formed by the intersection of the westerly side of 12th ave. with the westerly prolongation of the southerly side of W. 49th st.; thence southerly and along the westerly side of 12th ave. a distance of 130 feet and 8 inches; thence westerly and along a line parallel with and distant 130 feet and 8 inches south of the westerly prolongation of the southerly side of W. 49th st. a distance of 563 feet and 1 inch to its intersection with the easterly side of 13th ave., as said avenue was established

by Chapter 182 of the Laws of 1837; thence northerly and along the easterly side of 13th ave., as established by Chapter 182 of the Laws of 1837, a distance of 131 feet and 1 inch to its intersection with the westerly prolongation of the southerly side of W. 49th st.; thence easterly and along the westerly prolongation of the southerly side of W. 49th st. a distance of 573 feet and 10 inches to the point or place of beginning, together with all wharfage rights, incorporeal hereditaments, terms, easements, emoluments, privileges and appurtenances of any kind whatsoever appurtenant to the above described premises.

Parcel "J."

Beginning at the point formed by the intersection of the westerly side of 12th ave. with the westerly prolongation of the northerly side of W. 49th st.; thence westerly and along the westerly prolongation of the northerly side of W. 49th st. a distance of 578 feet and 9 inches to its intersection with the easterly side of 13th ave., as the same was established by Chapter 182 of the Laws of 1837; thence northerly and along the easterly side of 13th ave., as established by Chapter 182 of the Laws of 1837, a distance of 117 feet and 4 inches to its intersection with a line drawn parallel with and distant 117 feet north of the westerly prolongation of the northerly side of W. 49th st.; thence easterly and along said line drawn parallel with and distant 117 feet northerly from the westerly prolongation of the northerly side of W. 49th st. a distance of 588 feet and 4 inches to its intersection with the westerly side of 12th ave.; thence southerly and along the westerly side of 12th ave. a distance of 117 feet to the point or place of beginning, together with all wharfage rights, incorporeal hereditaments, terms, easements, emoluments, privileges and appurtenances of any kind whatsoever appurtenant to the above described premises.

The 12th avenue referred to in the foregoing descriptions is intended to be the 12th avenue shown on the map or plan of The City of New York immediately prior to July 27, 1916.

Dated, New York, December 28th, 1916.

LAMAR HARDY, Corporation Counsel, Municipal Building, Borough of Manhattan, New York City. d29,j10

In the Matter of the Application of The City of New York, relative to acquiring title, wherever the same has not been heretofore acquired for the same purpose in fee to the real property required for the opening and extending of TWELFTH AVENUE, between West Forty-second street and West Fifty-first street, in the Borough of Manhattan, City of New York, as shown on a map or plan adopted by the Board of Estimate and Apportionment on July 27, 1916, and approved by the Mayor on July 27, 1916.

PURSUANT TO THE STATUTES IN SUCH case made and provided, notice is hereby given that it is the intention of the Corporation Counsel of The City of New York to make application to the Supreme Court of the State of New York, at a Special Term, Part III thereof, to be held in and for the County of New York, at the County Court House, in the Borough of Manhattan, City of New York, on the 11th day of January, 1917, at the opening of the Court on that day, or as soon thereafter as counsel can be heard thereon, to have the compensation which should justly be made to the respective owners of the real property proposed to be acquired for such improvement, ascertained and determined by the Supreme Court without a jury, and to have the cost of such improvement assessed by the said Court, as hereinafter set forth.

The nature and extent of the improvement hereby intended is the acquisition of title in fee by The City of New York, for the use of the public, to the real property required for the opening and extending of Twelfth avenue, between West 42d street and West 51st street, in the Borough of Manhattan, City of New York, as shown on a map or plan adopted by the Board of Estimate and Apportionment on July 27, 1916, and approved by the Mayor on July 27, 1916. The real property, title to which is proposed to be acquired, is more particularly bounded and described as follows, to wit:

Parcel "A."

Beginning at a point on the northerly line of West 42d street distant 754.00 feet westerly from the intersection of the northerly line of West 42d street with the westerly line of 11th avenue; thence northeasterly, distant 208.86 feet to a point on the southerly line of West 43d street, distant 696.64 feet westerly from the intersection of the southerly line of West 43d street with the westerly line of 11th avenue; thence westerly along the southerly line of West 43d street, or prolongation thereof, distance 103.36 feet to the intersection of the southerly line of West 43d street with the easterly line of 12th avenue as laid out prior to July 26, 1916; thence southerly along the easterly line of 12th avenue, distance 200.83 feet to the intersection of the northerly line of West 42d street with the easterly line of 12th avenue as laid out prior to July 26, 1916; thence easterly along the northerly line of West 42d street or prolongation thereof, distance 46.00 feet, to the point or place of beginning.

Parcel "B."

Beginning at a point in the northerly line of West 43d street distant 679.50 feet westerly from the intersection of the northerly line of West 43d street with the westerly line of 11th avenue; thence northeasterly, distance 208.86 feet, to a point in the southerly line of West 44th street distant 622.14 feet westerly from the intersection of the southerly line of West 44th street with the westerly line of 11th avenue; thence westerly along the southerly line of West 44th street, or prolongation thereof, distance 104.00 feet; thence southwesterly, distance 208.86 feet, to a point in the northerly line of West 43d street or prolongation thereof; thence easterly along the northerly line of West 43d street or prolongation thereof, distance 104.00 feet, to the point or place of beginning.

Parcel "C."

Beginning at a point in the northerly line of West 44th street distant 605.00 feet westerly from the intersection of the northerly line of West 44th street with the westerly line of 11th avenue; thence northeasterly on a line making an angle 103 degrees 26 minutes 31 seconds with the northerly line of West 44th street or westerly prolongation thereof, distance 103.24 feet; thence northeasterly on a line deflecting to the left, angle 4 degrees 23 minutes 20 seconds, distance 101.68 feet, to a point in the southerly line of West 45th street distant 565.00 feet westerly from the intersection of the southerly line of West 45th street with the westerly line of 11th avenue; thence westerly along the southerly line of West 45th street or prolongation thereof, distance 101.26 feet; thence southwesterly on a line deflecting to the left angle 80 degrees 56 minutes 49 seconds, distance 81.92 feet; thence southwesterly on a line deflecting to the right, angle 4 degrees 23 minutes 20 seconds, distance 97.23 feet; thence southwesterly on a line deflecting to the right, angle 2 degrees 29 minutes 55 seconds, distance 26.38 feet, to a point in the northerly line of West 44th street or prolongation thereof; thence easterly along the northerly line of West 44th street or prolongation thereof, distance 104.00 feet, to the point or place of beginning.

Parcel "D."

Beginning at a point in the northerly line of

West 45th street distance 557.50 feet westerly from the intersection of the northerly line of West 45th street with the westerly line of 11th avenue; thence northerly on a line making an angle 94 degrees 16 minutes 17 seconds with the northerly line of West 45th street or westerly prolongation thereof, distance 100.70 feet; thence on a line deflecting to the left, angle 4 degrees 16 minutes 17 seconds, distance 100.42 feet, to a point in the southerly line of West 46th street, distance 550.00 feet westerly from the intersection of the southerly line of West 46th street with the westerly line of 11th avenue; thence westerly along the southerly line of West 46th street or prolongation thereof, distance 100 feet; thence southerly on a line at right angles to the line of West 46th street, distance 96.69 feet; thence on a line deflecting to the right, angle 4 degrees 16 minutes 17 seconds, distance 117.20 feet, to a point in the northerly line of West 45th street or prolongation thereof; thence easterly along the northerly line of West 45th street or prolongation thereof, distance 100.28 feet to the point or place of beginning.

Parcel "E."

Beginning at a point in the northerly line of West 46th street distant 550.00 feet westerly from the intersection of the northerly line of West 46th street with the westerly line of 11th avenue; thence northerly, distance 200.83 feet to a point in the southerly line of West 47th street distant 550.00 feet westerly from the intersection of the southerly line of West 47th street with the westerly line of 11th avenue; thence westerly along the southerly line of West 47th street or prolongation thereof, distance 100 feet; thence southerly, distance 200.83 feet to a point in the northerly line of West 46th street or prolongation thereof; thence easterly along the northerly line of West 46th street or prolongation thereof, distance 100 feet to the point or place of beginning.

Parcel "F."

Beginning at a point in the northerly line of West 47th street distant 550.00 feet westerly from the intersection of the northerly line of West 47th street with the westerly line of 11th avenue; thence northerly, distance 200.83 feet to a point in the southerly line of West 48th street distant 550.00 feet westerly from the intersection of the southerly line of West 48th street with the westerly line of 11th avenue; thence westerly along the southerly line of West 48th street or prolongation thereof, distance 100 feet; thence southerly, distance 200.83 feet to a point in the northerly line of West 47th street or prolongation thereof; thence easterly along the northerly line of West 47th street or prolongation thereof, distance 100 feet to the point or place of beginning.

Parcel "G."

Beginning at a point in the northerly line of West 48th street distant 550.00 feet westerly from the intersection of the northerly line of West 48th street with the westerly line of 11th avenue; thence northerly on a line at right angles to the line of West 48th street, distance 100.42 feet; thence northerly on a line deflecting to the left, angle 4 degrees 33 minutes 18 seconds, distance 100.74 feet, to a point in the southerly line of West 49th street distant 558.00 feet westerly from the intersection of the southerly line of West 49th street with the westerly line of 11th avenue; thence westerly along the southerly line of West 49th street or prolongation thereof, distance 100.32 feet; thence southerly on a line deflecting to the left, angle 94 degrees 33 minutes 18 seconds, distance 104.72 feet; thence southerly on a line deflecting to the right, angle 4 degrees 33 minutes 18 seconds, distance 96.44 feet, to a point in the northerly line of West 48th street or prolongation thereof; thence easterly along the northerly line of West 48th street or prolongation thereof, distance 100 feet, to the point or place of beginning.

Parcel "H."

Beginning at a point in the northerly line of West 49th street distant 569.00 feet westerly from the intersection of the northerly line of West 49th street and the westerly line of 11th avenue; thence northerly on a line making an angle 75 degrees 45 minutes 05 seconds with the northerly line of West 49th street or westerly prolongation thereof, distance 103.60 feet; thence northerly on a line deflecting to the left, angle 6 degrees 13 minutes 45 seconds, distance 87.18 feet; thence northerly on a line deflecting to the right, angle 20 degrees 28 minutes 40 seconds, distance 18.75 feet, to a point in the southerly line of West 50th street distant 625.00 feet westerly from the intersection of the southerly line of West 50th street with the westerly line of 11th avenue; thence westerly along the southerly line of West 50th street or prolongation thereof, distance 117.72 feet; thence southerly on a line deflecting to the left, angle 118 degrees 29 minutes 26 seconds, distance 26.67 feet; thence southerly on a line deflecting to the right, angle 8 degrees 00 minutes 46 seconds, distance 114.07 feet; thence southerly on a line deflecting to the right, angle 6 degrees 13 minutes 45 seconds, distance 72.77 feet to a point in the northerly line of West 49th street or prolongation thereof; thence easterly along the northerly line of West 49th street or prolongation thereof, distance 103.17 feet, to the point or place of beginning.

Parcel "I."

Beginning at a point in the northerly line of West 50th street distant 661.50 feet westerly from the intersection of the northerly line of West 50th street with the westerly line of 11th avenue; thence northerly on a line making an angle 61 degrees 30 minutes 34 seconds with the northerly line of West 50th street or westerly prolongation thereof, distance 114.25 feet; thence northerly on a line deflecting to the right, angle 3 degrees 24 minutes 31 seconds, distance 100.87 feet to a point in the southerly line of West 51st street distant 763.00 feet westerly from the intersection of the southerly line of West 51st street with the westerly line of 11th avenue; thence westerly along the southerly line of West 51st street or prolongation thereof, distance 37.0 feet to the intersection of the southerly line of West 51st street with the easterly line of 12th avenue as laid out prior to July 26, 1916; thence southerly along the easterly line of 12th avenue as laid out prior to July 26, 1916, distance 155.28 feet; thence southerly on a line deflecting to the left, angle 28 degrees 29 minutes 26 seconds, distance 51.82 feet, to a point in the northerly line of West 50th street or prolongation thereof; thence easterly along the northerly line of West 50th street or prolongation thereof, distance 113.78 feet, to the point or place of beginning.

All these lands to be found in Blocks 1090, 1091, 1092, 1093, 1094, 1095, 1096, 1097 and 1098 of the land map of the Borough of Manhattan, City of New York.

The land to be acquired in this proceeding is shown on a map entitled "Change in Map Laying Out a New 12th Avenue, 42d Street to about 51st Street, and Closing and Discontinuing the Present 12th Avenue from about 42d Street to about 51st Street, and closing and discontinuing 42d, 43d, 44th, 45th, 46th, 47th, 48th, 49th and 50th streets from the westerly line of New 12th Avenue to the Bulkhead Line. Changing Grades of 43d, 46th, 47th, 48th, 49th and 50th streets, from New 12th Avenue to some point easterly. Dated June 20, 1916," adopted by the Board of Estimate and Apportionment on July 27, 1916, and approved by the Mayor on

July 27, 1916, copies of which were filed as follows: In the office of the President of the Borough of Manhattan on September 25, 1916, in the office of the Register of the County of New York on September 25, 1916, and in the office of the Corporation Counsel of The City of New York on September 25, 1916.

The Board of Estimate and Apportionment by a resolution adopted on the 28th day of July, 1916, determined that no portion of the cost and expense of this proceeding should be borne and paid by The City of New York, but that 50 per cent. of the entire cost and expense thereof, including the expense of the Bureau of Street Openings, the cost and expense incurred by the President of the Borough of Manhattan in the preparation of rule, damage and benefit maps for use in the proceeding; and all other expenses and disbursements in said proceeding should be assessed upon the property deemed to be benefited by said improvement, and included in the following assessment area:

Bounded on the north by a line distant 100 feet northerly from and parallel with the northerly line of West 59th street and by the prolongation of the said line, the said distance being measured at right angles to West 59th street; on the east by a line distant 100 feet easterly from and parallel with the easterly line of 10th avenue, the said distance being measured at right angles to 10th avenue; on the south by a line distant 100 feet southerly from and parallel with the southerly line of West 34th street and by the prolongation of the said line, the said distance being measured at right angles to West 34th street and on the west by the United States Bulkhead Line of the Hudson River; and that the remainder of such entire cost and expense of the proceeding should be borne and paid by the Borough of Manhattan; the amount so placed upon the Borough of Manhattan to be levied and collected with the taxes upon the real property in said Borough becoming due and payable in the year in which such cost and expense shall have been fixed and determined, provided that such cost and expense be ascertained in time to be included with the taxes on the real property of said Borough in the same year; and if not determined in time, the same shall be levied and collected with the taxes of the succeeding year.

Dated, New York, December 28, 1916.

LAMAR HARDY, Corporation Counsel, Municipal Building, Borough of Manhattan, City of New York. d29,j10

Filing Preliminary Abstracts.

In the Matter of the Application of The City of New York, relative to acquiring title, wherever the same has not been heretofore acquired for the same purpose in fee, to the lands, tenements and hereditaments required for the opening and extending of STRATFORD AVENUE from Westchester Avenue to Randall Avenue, in the 24th Ward, Borough of The Bronx, City of New York.

NOTICE IS HEREBY GIVEN TO ALL PERSONS interested in the above entitled proceeding, and to the owner or owners, occupant or occupants of all houses and lots and improved and unimproved lands affected thereby, and to all others whom it may concern, to wit:

First.—That the undersigned, Commissioners of Estimate, have completed their estimate of damage, and that all persons interested in this proceeding, or in any of the lands, tenements and hereditaments and premises affected thereby, having any objection thereto, do file their said objections in writing, duly verified, with them at their office, Room 1557, 15th Floor, Municipal Building, Chambers and Centre streets, in the Borough of Manhattan, in The City of New York, on or before the 19th day of January, 1917, and that the said Commissioners will hear parties so objecting, and for that purpose will be in attendance at their said office on the 22nd day of January, 1917, at 3.30 o'clock p. m.

Second.—That the undersigned, Commissioner of Assessment, has completed his estimate of benefit and that all persons interested in this proceeding, or in any of the lands, tenements and hereditaments and premises affected thereby, having any objection thereto, do file their said objections in writing, duly verified, with him at his office, Room 1557, 15th Floor, Municipal Building, Chambers and Centre streets, in the Borough of Manhattan, in The City of New York, on or before the 19th day of January, 1917, and that the said Commissioner will hear parties so objecting, and for that purpose will be in attendance at his said office on the 23rd day of January, 1917, at 3.30 o'clock p. m.

Third.—That the Commissioner of Assessment has assessed any or all such lands, tenements and hereditaments and premises as are within the area of assessment fixed and prescribed as the area of assessment for benefit by the Board of Estimate and Apportionment on the 22nd day of October, 1915, and that the said area of assessment includes all those lands, tenements and hereditaments and premises situate and being in the Borough of The Bronx, in The City of New York, which, taken together, are bounded and described as follows, viz.:

Bounded on the north by a line distant 100 feet northerly from and parallel with the northerly line of Westchester Avenue, the said distance being measured at right angles to Westchester Avenue; on the east by a line midway between Stratford Avenue and Morrison Avenue, and by the prolongation of the said line; on the south by a line distant 100 feet southerly from and parallel with the southerly line of Randall Avenue as this street adjoins Stratford Avenue, the said distance being measured at right angles to Randall Avenue, and by the prolongation of the said line; and on the west by a line midway between Stratford Avenue and Manor Avenue, and by the prolongation of the said line.

Fourth.—That the abstracts of said estimate of damage and of said assessment for benefit, together with the damage and benefit maps, and also all the affidavits, estimates, proofs and other documents used by the Commissioners of Estimate and by the Commissioner of Assessment in making the same, have been deposited in the Bureau of Street Openings in the Law Department of The City of New York, Room 1529, 15th Floor, Municipal Building, Chambers and Centre streets, in the Borough of Manhattan, in said City, there to remain until the 22nd day of January, 1917.

Fifth.—That, provided there be no objections filed to either of said abstracts, the reports as to awards and as to assessments for benefit herein will be presented for confirmation to the Supreme Court of the State of New York, First Department, at a Special Term thereof, Part III, to be held in the County Court House in the Borough of Manhattan, in The City of New York, on the 22nd day of March, 1917, at the opening of the Court on that day.

Sixth.—In case, however, objections are filed to the foregoing abstracts of estimate and assessment, or to either of them, the motion to confirm the reports as to awards and as to assessments shall stand adjourned to the date to be hereafter specified in the notice provided in such cases to be given in relation to filing the final reports, pursuant to Sections 981 and 984 of the Greater New York Charter, as amended by Chapter 658 of the Laws of 1906.

Dated, New York, December 22, 1916.

HENRY A. FRIEDMAN, Chairman; JOHN L. GOLDWATER, W. H. McCORMACK, Com-

missioners of Estimate; HENRY A. FRIEDMAN, Commissioner of Assessment. d30,j17

In the Matter of the Application of The City of New York, relative to acquiring title, wherever the same has not been heretofore acquired for the same purpose in fee, to the lands, tenements and hereditaments required for the opening and extending of WEST 239TH STREET from Broadway to Review place, in the 24th Ward, Borough of The Bronx, City of New York.

NOTICE IS HEREBY GIVEN TO ALL PERSONS interested in the above entitled proceeding, and to the owner or owners, occupant or occupants of all houses and lots and improved and unimproved lands affected thereby, and to all others whom it may concern, to wit:

First.—That the undersigned, Commissioners of Estimate, have completed their supplemental and amended estimate of damage, and that all persons interested in this proceeding, or in any of the lands, tenements and hereditaments and premises affected thereby, having any objection thereto, do file their said objections in writing, duly verified, with them at their office, Room 1557, 15th Floor Municipal Building, Chambers and Centre streets, in the Borough of Manhattan, in The City of New York, on or before the 18th day of January, 1917, and that the said Commissioners will hear parties so objecting, and for that purpose will be in attendance at their said office on the 22nd day of January, 1917, at 3.30 o'clock p. m.

Second.—That the undersigned, Commissioner of Assessment, has completed his supplemental and amended estimate of benefit and that all persons interested in this proceeding, or in any of the lands, tenements and hereditaments and premises affected thereby, having any objection thereto, do file their said objections in writing, duly verified, with him at his office, Room 1557, 15th Floor, Municipal Building, Chambers and Centre streets, in the Borough of Manhattan, in The City of New York, on or before the 18th day of January, 1917, and that the said Commissioner will hear parties so objecting, and for that purpose will be in attendance at his said office on the 23rd day of January, 1917, at 2.30 o'clock p. m.

Third.—That the Commissioner of Assessment has assessed any or all such lands, tenements and hereditaments and premises as are within the area of assessment fixed and prescribed as the area of assessment for benefit by the Board of Estimate and Apportionment on the 22nd day of October, 1915, and that the said area of assessment includes all those lands, tenements and hereditaments and premises situate and being in the Borough of The Bronx, in The City of New York, which, taken together, are bounded and described as follows, viz.:

Bounded on the north by a line distant 100 feet northerly from and parallel with the northerly line of West 239th street, the said distance being measured at right angles to West 239th street; on the east by a line distant 100 feet easterly from and parallel with the easterly line of Review place, the said distance being measured at right angles to Review place; on the south by a line distant 100 feet southerly from and parallel with the southerly line of West 239th street, the said distance being measured at right angles to West 239th street, and on the west by the easterly line of Broadway.

Fourth.—That the abstracts of said supplemental and amended estimate of damage and of said supplemental and amended assessment for benefit, together with the damage and benefit maps, and also all the affidavits, estimates, proofs and other documents used by the Commissioners of Estimate and by the Commissioner of Assessment in making the same, have been deposited in the Bureau of Street Openings in the Law Department of The City of New York, Room 1529, 15th Floor, Municipal Building, Chambers and Centre streets, in the Borough of Manhattan, in said City, there to remain until the 22nd day of January, 1917.

Fifth.—That, provided there be no objections filed to either of said supplemental and amended abstracts, the reports as to awards and as to assessments for benefit herein will be presented for confirmation to the Supreme Court of the State of New York, First Department, at a Special Term thereof, Part III, to be held in the County Court House in the Borough of Manhattan, in The City of New York, on the 22nd day of March, 1917, at the opening of the Court on that day.

Sixth.—In case, however, objections are filed to the foregoing supplemental and amended abstracts of estimate and assessment, or to either of them, the motion to confirm the reports as to awards and as to assessments shall stand adjourned to the date to be hereafter specified in the notice provided in such cases to be given in relation to filing the final reports, pursuant to Sections 981 and 984 of the Greater New York Charter, as amended by Chapter 658 of the Laws of 1906.

Dated, New York, December 26, 1916.

ABRAHAM M. SCHWARTZ, Chairman; CHAS. J. CAVANAGH, JAMES J. McMAHON, Commissioners of Estimate; ABRAHAM M. SCHWARTZ, Commissioner of Assessment. d29,j16

In the Matter of the Application of The City of New York, relative to acquiring title, wherever the same has not been heretofore acquired for the same purpose in fee, to the lands, tenements and hereditaments required for the opening and extending of UNIONPORT ROAD, from Bronx Park East to Birchall Avenue; BIRCHALL AVENUE, from Unionport Road to White Plains Road; and SAGAMORE STREET, from Unionport Road to Hunt Avenue, in the 24th Ward, Borough of The Bronx, City of New York.

NOTICE IS HEREBY GIVEN TO ALL PERSONS interested in the above entitled proceeding, and to the owner or owners, occupant or occupants of all houses and lots and improved and unimproved lands affected thereby, and to all others whom it may concern, to wit:

First.—That the undersigned, Commissioners of Estimate, have completed their estimate of damage, and that all persons interested in this proceeding, or in any of the lands, tenements and hereditaments and premises affected hereby, having any objection thereto, do file their said objections in writing, duly verified, with them at their office, Room 1557, 15th Floor, Municipal Building, Chambers and Centre streets, in the Borough of Manhattan, in The City of New York, on or before the 11th day of January, 1917, and that the said Commissioners will hear parties so objecting, and for that purpose will be in attendance at their said office on the 15th day of January, 1917, at 10 o'clock a. m.

Second.—That the undersigned, Commissioner of Assessment, has completed his estimate of benefit and that all persons interested in this proceeding, or in any of the lands, tenements and hereditaments and premises affected thereby, having any objection thereto, do file their said objections in writing, duly verified, with him at his office, Room 1557, 15th Floor, Municipal Building, Chambers and Centre streets, in the Borough of Manhattan, in The City of New York, on or before the 11th day of January, 1917, and that the said Commissioner will hear parties so objecting, and for that purpose will be in attendance at his said office on the 16th day of January, 1917, at 10 o'clock a. m.

Third.—That the Commissioner of Assessment has assessed any or all such lands, tenements and hereditaments and premises as are within the area of assessment fixed and prescribed as the area of assessment for benefit by the Board of Estimate and Apportionment on the 8th day of January, 1915, and that the said area of assessment includes all those lands, tenements and hereditaments and premises situate and being in the Borough of The Bronx, in The City of New York, which, taken together, are bounded and described as follows, viz.:

Beginning at a point on a line distant 100 feet northerly from and parallel with the northerly line of Brady Avenue, the said distance being measured at right angles to Brady Avenue, where it is intersected by a line midway between Wallace Avenue and Barnes Avenue as these streets are laid out at Brady Avenue; and running thence southwardly along the said line midway between Wallace Avenue and Barnes Avenue and along the prolongation of the said line to the intersection with the prolongation of a line midway between Wallace Avenue and Barnes Avenue as these streets are laid out where they adjoin Rhinelander Avenue; thence southwardly along the said line midway between Wallace Avenue and Barnes Avenue, and along the prolongation of the said line to the intersection with the prolongation of a line midway between Rhinelander Avenue and Morris Park Avenue, as these streets are laid out between Cruger Avenue and Holland Avenue; thence westwardly along the said line midway between Rhinelander Avenue and Morris Park Avenue and along the prolongations of the said line to the intersection with the easterly boundary line of Bronx Park; thence westwardly at right angles to the said line of Bronx Park, a distance of 500 feet; thence northwardly and always distant 500 feet westerly from and parallel with the easterly boundary line of Bronx Park to the intersection with the prolongation of a line parallel with Brady Avenue and passing through the point of beginning; thence eastwardly along the said line parallel with Brady Avenue to the point or place of beginning.

Fourth.—That the abstracts of said estimate of damage and of said assessment for benefit, together with the damage and benefit maps, and also all the affidavits, estimates, proofs and other documents used by the Commissioners of Estimate and by the Commissioner of Assessment in making the same, have been deposited in the Bureau of Street Openings in the Law Department of The City of New York, Room 1529, 15th Floor, Municipal Building, Chambers and Centre streets, in the Borough of Manhattan, in said City, there to remain until the 15th day of January, 1917.

Fifth.—That, provided there be no objections filed to either of said abstracts, the reports as to awards and as to assessments for benefit herein will be presented for confirmation to the Supreme Court of the State of New York, First Department, at a Special Term thereof, Part III, to be held in the County Court House in the Borough of Manhattan, in The City of New York, on the 22nd day of March, 1917, at the opening of the Court on that day.

Sixth.—In case, however, objections are filed to the foregoing abstracts of estimate and assessment, or to either of them, the motion to confirm the reports as to awards and as to assessments shall stand adjourned to the date to be hereafter specified in the notice provided in such cases to be given in relation to filing the final reports, pursuant to Sections 981 and 984 of the Greater New York Charter, as amended by Chapter 658 of the Laws of 1906.

Dated, New York, December 19, 1916.

LOUIS O. VAN DOREN, Chairman; CYRUS C. MILLER, BERNARD HART, Commissioners of Estimate; CYRUS C. MILLER, Commissioner of Assessment. d22,j10

SUPREME COURT—SECOND DEPARTMENT.

Notice to File Claims.

In the Matter of the Application of The City of New York, relative to acquiring title, wherever the same has not been heretofore acquired for the same purpose in fee, to the real property required for the opening and extending of 191TH (CATSKILL) STREET, from 98th (Sagamore) Avenue to 99th (Atlantic) Avenue, subject to the easements of the Main Line Division of the Long Island Railroad Company, in the Fourth Ward, Borough of Queens, City of New York.

NOTICE IS HEREBY GIVEN THAT BY AN order of the Supreme Court of the State of New York, Second Judicial District, dated December 19, 1916, and duly entered and filed in the office of the Clerk of the County of Queens on December 20, 1916, the application of The City of New York to have the compensation which should justly be made to the respective owners of the real property proposed to be taken in the above entitled proceeding ascertained and determined by the Supreme Court without a jury and the cost of such improvement assessed by the Court in accordance with the resolution adopted by the Board of Estimate and Apportionment on the 27th day of July, 1916, was granted.

NOTICE IS FURTHER GIVEN THAT PURSUANT to Section 1000 of the Greater New York Charter, as amended by Chapter 606 of the Laws of 1915, the map or survey of the land to be acquired in this proceeding has been duly filed in the office of the Clerk of the County of Queens, and each and every party and person interested in the real property to be taken for the opening and extending of 191th (Catskill) Street, from 98th (Sagamore) Avenue to 99th (Atlantic) Avenue subject to the easements of the Main Line Division of the Long Island Railroad Company, in the 4th Ward, Borough of Queens, City of New York, having any claim or demand on account thereof, is hereby required to file his claim, duly verified, describing the real property which the claimant owns or in which he is interested, and his post-office address with the Clerk of the County of Queens on or before the 8th day of January, 1917, and to serve on the Corporation Counsel of The City of New York at his office, Room 606, Sixth Floor, Municipal Building, Court House Square, Borough of Queens, City of New York, on or before the 8th day of January, 1917, a copy of such verified claim.

Dated, New York, December 26, 1916.

LAMAR HARDY, Corporation Counsel, Municipal Building, Borough of Manhattan, City of New York. d26,j6

Application for Appointment of Commissioners.

In the Matter of the Application of The City of New York, relative to acquiring title, wherever the same has not been heretofore acquired for the same purpose in fee to the real property required for the opening and extending of RIKER AVENUE, from Steinway Avenue to 12th Street, subject to any easement or right that may be owned by the New York and Queens County Railroad Company, in the First and Second Wards, Borough of Queens, City of New York.

NOTICE IS HEREBY GIVEN THAT AN application will be made to the Supreme Court

of the State of New York, Second Judicial District, at a Special Term of said Court, held at Trial Term, Part I, at the County Court-house, in the County of Queens, in the Borough of Queens, in The City of New York, on the 5th day of January, 1917, at the opening of the Court on that day, or as soon thereafter as counsel can be heard thereon, for the appointment of Commissioners of Estimate and a Commissioner of Assessment in the above entitled matter.

The nature and extent of the improvement hereby intended is the acquisition of title by The City of New York, in fee, for the use of the public to the real property required for the opening and extending of Riker avenue, from Steinway avenue to 12th street, subject to any assessment or right that may be owned by the New York and Queens County Railroad Company, in the First and Second Wards, Borough of Queens, City of New York. The real property, title to which is proposed to be acquired, is more particularly bounded and described as follows, to wit:

Parcel "A."

Beginning at a point formed by the intersection of the southerly line of Riker avenue with the easterly line of Steinway avenue.

Running thence northerly for 80.00 feet along the easterly line of Steinway avenue to the northerly line of Riker avenue; thence easterly, deflecting to the right 90° for 200.02 feet along the northerly line of Riker avenue to an intersection with the prolongation of the westerly line of Eleventh avenue; thence southerly, deflecting to the right 90° for 80.00 feet along said prolongation to the southerly line of Riker avenue; thence westerly for 200.02 feet along the southerly line of Riker avenue to the easterly line of Steinway avenue, the point or place of beginning.

Parcel "B."

Beginning at a point formed by the intersection of the southerly line of Riker avenue with the easterly line of 11th avenue.

Running thence northerly for 80.00 feet along the prolongation of the easterly line of 11th avenue to the northerly line of Riker avenue; thence easterly, deflecting to the right 90° for 470.04 feet along the northerly line of Riker avenue to the westerly line of Purdy street; thence southerly, deflecting to the right 90° for 80.00 feet along the westerly line of Purdy street to the southerly line of Riker avenue; thence westerly for 470.04 feet along the southerly line of Riker avenue to the easterly line of 11th avenue, the point or place of beginning.

Parcel "C."

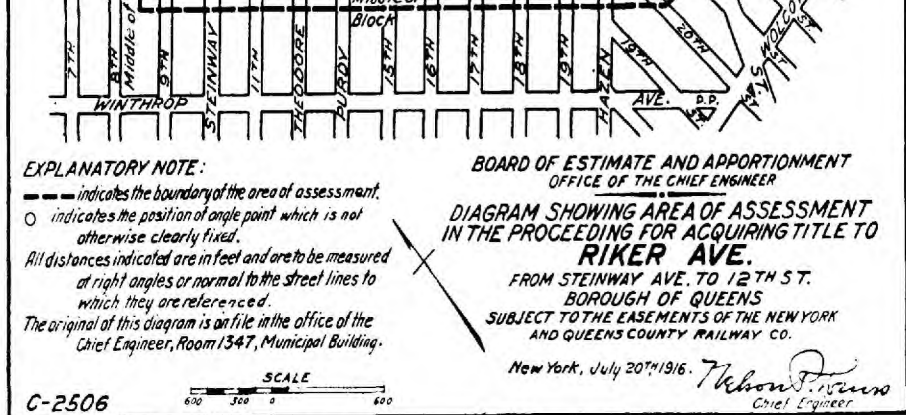
Beginning at a point formed by the intersection of the southerly line of Riker avenue with the easterly line of Purdy street.

Running thence northerly for 80.00 feet along the easterly line of Purdy street to the northerly line of Riker avenue; thence easterly, deflecting to the right 90° for 200.02 feet along the northerly line of Riker avenue to the westerly line of 15th avenue; thence southerly, deflecting to the right 90° for 80.00 feet along the westerly line of 15th avenue to the southerly line of Riker avenue; thence westerly for 200.02 feet along the southerly line of Riker avenue to the easterly line of Purdy street, the point or place of beginning.

Parcel "D."

Beginning at a point formed by the intersection of the southerly line of Riker avenue with the easterly line of Purdy street.

Running thence northerly for 80.00 feet along the easterly line of Purdy street to the northerly line of Riker avenue; thence easterly, deflecting to the right 90° for 200.02 feet along the northerly line of Riker avenue to the westerly line of 15th avenue; thence southerly, deflecting to the right 90° for 80.00 feet along the westerly line of 15th avenue to the southerly line of Riker avenue; thence westerly for 200.02 feet along the southerly line of Riker avenue to the easterly line of Purdy street, the point or place of beginning.



Dated, New York, December 22, 1916.
 LAMAR HARDY, Corporation Counsel, Municipal Building, Borough of Manhattan, City of New York. d22,j4

Application to Court to Condemn Property.

In the Matter of the Application of The City of New York, relative to acquiring title, wherever the same has not been heretofore acquired for the same purpose in fee to the real property required for the opening and extending of SHERIDAN AVENUE, from the northwesterly line of Flynn Avenue to the northwesterly mean high water line of Spring Creek, in the Fourth Ward, Borough of Queens, and in the Twenty-sixth Ward, Borough of Brooklyn, City of New York.

NOTICE IS HEREBY GIVEN THAT AN application will be made to the Supreme Court of the State of New York, Second Judicial District, at a Special Term of said Court, held at Trial Term, Part I, in and for the County of Queens, at the County Court-house, in the Borough of Queens, City of New York, on the 4th day of January, 1917, at the opening of the Court on that day, or as soon thereafter as counsel can be heard thereon, to have the compensation which should justly be made to the respective owners of the real property proposed to be acquired for such improvement, ascertained and determined by the Supreme Court without a jury and to have the cost of such improvement assessed by the said Court, as hereinafter set forth, in accordance with the resolution of the Board of Estimate and Apportionment.

The nature and extent of the improvement hereby intended is the acquisition of title in fee by The City of New York, for the use of the public to the real property required for the opening and extending of Sheridan avenue, from the northwesterly line of Flynn avenue to the northwesterly mean high water line of Spring Creek, in the Fourth Ward, Borough of Queens, and in the Twenty-sixth Ward, Borough of Brooklyn, City of New York. The real property title to which is proposed to be acquired is more particularly bounded and described as follows, to wit:

Beginning at a point formed by the intersection of the northerly line of Flynn avenue with the easterly line of Sheridan avenue; running thence westerly for 80.00 feet along the northerly line of Flynn avenue to the westerly line of Sheridan avenue; thence northerly, deflecting to the right 90° for 1,726.89 feet along the westerly line of Sheridan avenue to the northwesterly mean high water line of Spring Creek;

tion of the southerly line of Riker avenue with the easterly line of 15th avenue.

Running thence northerly for 80.00 feet along the easterly line of 15th avenue to the northerly line of Riker avenue; thence easterly, deflecting to the right 90° for 200.02 feet along the northerly line of Riker avenue to the westerly line of 16th avenue; thence southerly, deflecting to the right 90° for 80.00 feet along the westerly line of 16th avenue to the southerly line of Riker avenue; thence westerly for 200.02 feet along the southerly line of Riker avenue to the easterly line of Fifteenth avenue, the point or place of beginning.

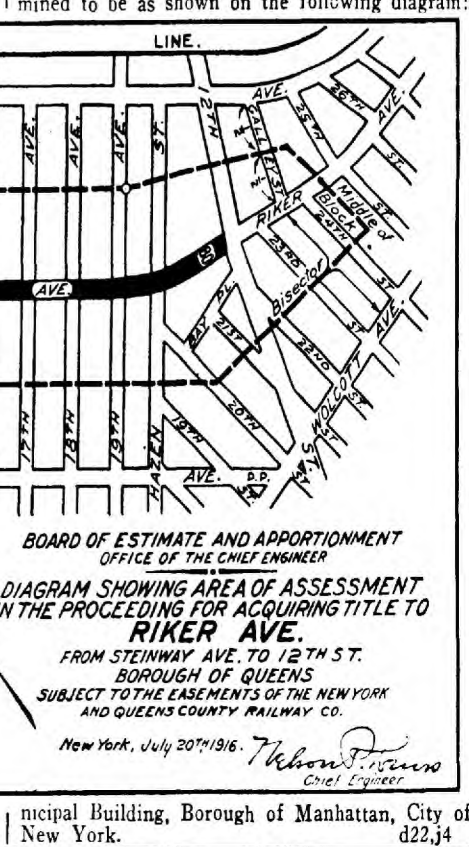
Parcel "E."

Beginning at a point formed by the intersection of the southerly line of Riker avenue with the easterly line of 16th avenue.

Running thence northerly for 80.00 feet along the easterly line of 16th avenue to the northerly line of Riker avenue; thence easterly, deflecting to the right 90° for 805.02 feet along the northerly line of Riker avenue; thence easterly, deflecting to the left on the arc of a circle tangent to the last mentioned course, the radius of which is 681.03 feet, for 322.10 feet along the northerly line of Riker avenue; thence easterly on a tangent to the last mentioned course for 377.71 feet along the northerly line of Riker avenue to the westerly line of 12th street; thence southerly, deflecting to the right 91° 52' 19" for 80.04 feet along the westerly line of 12th street to the southerly line of Riker avenue; thence westerly, deflecting to the right 88° 07' 41" for 375.10 feet along the southerly line of Riker avenue; thence westerly, deflecting to the right on the arc of a circle tangent to the last mentioned course, the radius of which is 761.03 feet for 359.94 feet along the southerly line of Riker avenue; thence westerly for 805.02 feet along the southerly line of Riker avenue to the easterly line of 16th avenue, the point or place of beginning.

Riker Avenue, extending from Steinway avenue to 12th street, in the First and Second Wards, Borough of Queens, City of New York, is laid down upon the Commissioners' Map of Long Island City, filed with the City Clerk of Long Island City December 31, 1875, as supplemented and amended by Section 6 of the Final Maps of the Borough of Queens, approved by the Board of Estimate and Apportionment June 27, 1912, by the Mayor July 8, 1912, copies of which were filed at the office of the President of the Borough of Queens May 30, 1913, at the office of the County Clerk of Queens County at Jamaica May 1, 1913, and at the office of the Corporation Counsel of The City of New York April 30, 1913, and by Section 318 of the Final Maps, approved by the Board of Estimate and Apportionment February 20, 1913, by the Mayor February 26, 1913, copies of which were filed at the office of the President of the Borough of Queens June 10, 1913, at the office of the County Clerk of Queens County at Jamaica June 9, 1913, and at the office of the Corporation Counsel of The City of New York June 9, 1913.

The Board of Estimate and Apportionment, by a resolution adopted on the 3d day of November, 1916, determined that the whole cost and expense of this proceeding shall be assessed upon the property deemed to be benefited thereby, and that the area of assessment for benefit in this proceeding be fixed and determined to be as shown on the following diagram:



Dated, New York, September 27, 1915.
 LAMAR HARDY, Corporation Counsel, Municipal Building, Borough of Manhattan, City of New York. d22,j4

thence southeasterly, deflecting to the right 160° 36' 57" for 17.93 feet; thence southeasterly, deflecting to the left 2° 49' 13" for 20.22 feet; thence southeasterly, deflecting to the right 2° 19' 58" for 20.12 feet; thence southeasterly, deflecting to the right 3° 35' 04" for 20.02 feet; thence southeasterly, deflecting to the left 13° 51' 24" for 20.86 feet; thence easterly, deflecting to the left 28° 08' 34" for 26.19 feet; thence easterly, deflecting to the right 2° 25' 20" for 25.61 feet along the northwesterly mean high water line of Spring Creek to the easterly line of Sheridan avenue; thence southerly for 1,606.93 feet along the easterly line of Sheridan avenue to the northerly line of Flynn avenue, the point or place of beginning.

The property affected by the above proceeding is located in Blocks Nos. 6302, 6310, 6311, 6314, 6309 of the Land Map of The City of New York, Borough of Queens, and Block No. 4586 of the Land Map of The City of New York, Borough of Brooklyn.

Sheridan avenue, extending from the northwesterly line of Flynn avenue to the northwesterly mean high water line of Spring Creek, in the Fourth Ward, Borough of Queens, and in the Twenty-sixth Ward, Borough of Brooklyn, City of New York, is laid down upon the following sections of the final maps of the Borough of Queens:

Sections Nos. 114 and 174—Adopted by Board of Estimate and Apportionment, May 14, 1915; approved by Mayor, May 21, 1915; filed at Borough President's Office, Queens, Oct. 22, 1915; filed at County Clerk's Office, Queens, Oct. 21, 1915; filed at Corporation Counsel's Office, Oct. 20, 1915.

—and upon a map of a portion of the Borough of Brooklyn, approved by the Board of Estimate and Apportionment June 26, 1914, by the Mayor July 10, 1914, copies of which were filed at the office of the President of the Borough of Brooklyn January 15, 1915, at the office of the Register of the County of Kings January 15, 1915, and at the office of the Corporation Counsel of The City of New York January 15, 1915.

The Board of Estimate and Apportionment by a resolution adopted on the 15th day of October, 1915, determined that the whole cost and expense of this proceeding shall be assessed upon the property deemed to be benefited thereby and that the area of assessment for benefit in this proceeding be fixed and determined to be as follows:

Bounded on the northwest by a line midway between Lamar street and Trinidad street and by the prolongation of the said line; on the northeast by a line midway between Forbell avenue and Sheridan avenue; on the southeast by a line midway between Grimm avenue and Bloomington street and by the prolongation of the said line; and on the southwest by a line distant 300 feet southwesterly from and parallel with the southwesterly line of Sheridan avenue, the said distance being measured at right angles to Sheridan avenue.

Dated, New York, December 21, 1916.
 LAMAR HARDY, Corporation Counsel, Municipal Building, Borough of Manhattan, City of New York. d21,j3

Filing Preliminary Abstracts.

In the Matter of the Application of The City of New York, relative to acquiring title, wherever the same has not been heretofore acquired for the same purpose in fee, to the lands, tenements and hereditaments required for the opening and extending of SEVENTEENTH AVENUE from Winthrop avenue to Berrian avenue, in the 1st Ward, Borough of Queens, City of New York.

NOTICE IS HEREBY GIVEN TO ALL PERSONS interested in the above entitled proceeding, and to the owner or owners, occupant or occupants of all houses and lots and improved and unimproved lands affected thereby, and to all others whom it may concern, to wit:

First.—That the undersigned, Commissioners of Estimate, have completed their estimate of damage, and that all persons interested in this proceeding, or in any of the lands, tenements and hereditaments affected thereby, having any objection thereto, do file their said objections in writing, duly verified, with them at their office, in the Municipal Building, Court House Square, Long Island City, in the Borough of Queens, in The City of New York, on or before the 19th day of January, 1917, and that the said Commissioners will hear parties so objecting, and for that purpose will be in attendance at their said office on the 22nd day of January, 1917, at 1.30 o'clock p. m.

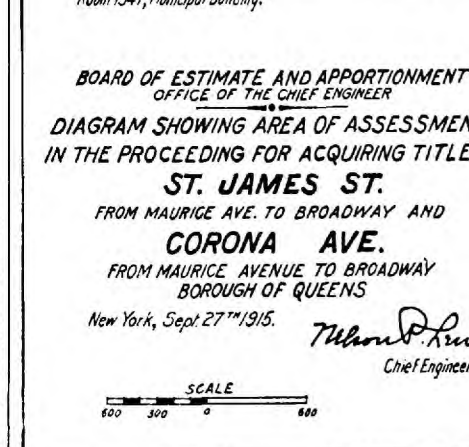
Second.—That the undersigned, Commissioner of Assessment, has completed his estimate of benefit and that all persons interested in this proceeding, or in any of the lands, tenements and hereditaments affected thereby, having any objection thereto, do file their said objections in writing, duly verified, with him at his office in the Municipal Building, Court House Square, Long Island City, in the Borough of Queens, in The City of New York, on or before the 19th day of January, 1917, and that the said Commissioner will hear parties so objecting, and for that purpose will be in attendance at their said office on the 22nd day of January, 1917, at 3 o'clock p. m.

Third.—That the Commissioner of Assessment has assessed any or all such lands, tenements and hereditaments and premises as are within the area of assessment fixed and prescribed as the area of assessment for benefit by the Board of Estimate and Apportionment on the 22nd day of October, 1915, and that the said area of assessment includes all those lands, tenements and hereditaments and premises situate and being in the Borough of Queens, in The City of New York, which, taken together, is shown on the following diagram:

attendance at their said office on the 22nd day of January, 1917, at 3 o'clock p. m.

Second.—That the undersigned, Commissioner of Assessment, has completed his estimate of benefit and that all persons interested in this proceeding, or in any of the lands, tenements and hereditaments affected thereby, having any objection thereto, do file their said objections in writing, duly verified, with him at his office, in the Municipal Building, Court House Square, Long Island City, in the Borough of Queens, in The City of New York, on or before the 19th day of January, 1917, and that the said Commissioner will hear parties so objecting, and for that purpose will be in attendance at their said office on the 23rd day of January, 1917, at 3 o'clock p. m.

Third.—That the Commissioner of Assessment has assessed any or all such lands, tenements and hereditaments and premises as are within the area of assessment fixed and prescribed as the area of assessment for benefit by the Board of Estimate and Apportionment on the 22nd day of October, 1915, and that the said area of assessment includes all those lands, tenements and hereditaments and premises situate and being in the Borough of Queens, in The City of New York, which, taken together, is shown on the following diagram:



Fourth.—That the abstracts of said estimate of damage and of said assessment for benefit, together with the damage and benefit maps, and also all the affidavits, estimates, proofs and other documents used by the Commissioners of Estimate and by the Commissioner of Assessment in making the same, have been deposited in the Bureau of Street Openings in the Law Department of The City of New York, in the Municipal Building, Court House Square, in the Borough of Queens, in said City, there to remain until the 19th day of January, 1917.

Fifth.—That, provided there be no objections filed to either of said abstracts, the reports as to awards and as to assessments for benefit herein will be presented for confirmation to the Supreme Court of the State of New York, Second Department, at a Special Term thereof for the hearing of motions, to be held in the County Court House in the Borough of Brooklyn, in

at their office in the Municipal Building, Court House Square, Long Island City, in the Borough of Queens, in The City of New York, on or before the 18th day of January, 1917, and that the said Commissioners will hear parties so objecting, and for that purpose will be in attendance at their said office on the 22nd day of January, 1917, at 2.30 o'clock p. m.

Second.—That the undersigned, Commissioner of Assessment, has completed his estimate of benefit and that all persons interested in this proceeding, or in any of the lands, tenements and hereditaments affected thereby, having any objection thereto, do file their said objections in writing, duly verified, with him at his office in the Municipal Building, Court House Square, Long Island City, in the Borough of Queens, in The City of New York, on or before the 18th day of January, 1917, and that the said Commissioner will hear parties so objecting, and for that purpose will be in attendance at his said office on the 23rd day of January, 1917, at 2.30 o'clock p. m.

Third.—That the undersigned, Commissioners of Estimate, have completed their estimate of damage, and that all persons interested in this proceeding, or in any of the lands, tenements and hereditaments affected thereby, having any objection thereto, do file their said objections in writing, duly verified, with them

jecting, and for that purpose will be in attendance at his said office on the 23rd day of January, 1917, at 1.30 o'clock p. m.

Third.—That the Commissioner of Assessment has assessed any or all such lands, tenements and hereditaments and premises as are within the area of assessment fixed and prescribed as the area of assessment for benefit by the Board of Estimate and Apportionment on the 22nd day of October, 1915, and that the said area of assessment includes all those lands, tenements and hereditaments and premises situate and being in the Borough of Queens, in The City of New York, which, taken together, are bounded and described as follows, viz:

Bounded on the north by the bulkhead line of the East River; on the east by a line midway between 17th avenue and 18th avenue and by the prolongation of the said line; on the south by the southerly line of Winthrop avenue, and on the west by a line midway between 16th avenue and 17th avenue and by the prolongation of the said line.

Fourth.—That the abstracts of said estimate of damage and of said assessment for benefit, together with the damage and benefit maps, and also all the affidavits, estimates, proofs and other documents used by the Commissioners of Estimate and by the Commissioner of Assessment in making the same, have been deposited in the Bureau of Street Openings in the Law Department of The City of New York, in the Municipal Building, Court House Square, in the Borough of Queens, in said City, there to remain until the 22nd day of January, 1917.

Fifth.—That, provided there be no objections filed to either of said abstracts, the reports as to awards and as to assessments for benefit herein will be presented for confirmation to the Supreme Court of the State of New York, Second Department, at a Special Term thereof for the hearing of motions, to be held in the County Court House in the Borough of Brooklyn, in The City of New York, on the 22nd day of March, 1917, at the opening of the Court on that day.

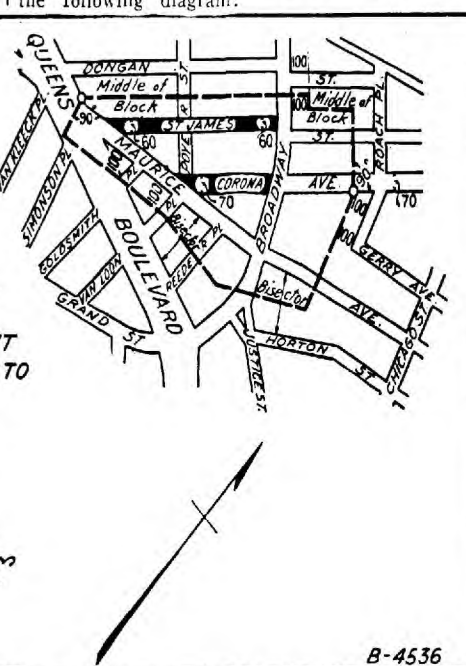
Sixth.—In case, however, objections are filed to the foregoing abstracts of estimate and assessment, or to either of them, the motion to confirm the reports as to awards and as to assessments shall stand adjourned to the date to be hereafter specified in the notice provided in such cases to be given in relation to filing the final reports, pursuant to Sections 981 and 984 of the Greater New York Charter, as amended by Chapter 658 of the Laws of 1906.

Dated, New York, December 22, 1916.
 JOHN HETHERINGTON, Chairman; SAMUEL J. WOOD, ROBERT PRICE BELL, Commissioners of Estimate; JOHN HETHERINGTON, Commissioner of Assessment.
 WALTER C. SHEPARD, Clerk. d30,j17

attendance at their said office on the 22nd day of January, 1917, at 3 o'clock p. m.

Second.—That the undersigned, Commissioner of Assessment, has completed his estimate of benefit and that all persons interested in this proceeding, or in any of the lands, tenements and hereditaments affected thereby, having any objection thereto, do file their said objections in writing, duly verified, with him at his office, in the Municipal Building, Court House Square, Long Island City, in the Borough of Queens, in The City of New York, on or before the 19th day of January, 1917, and that the said Commissioner will hear parties so objecting, and for that purpose will be in attendance at their said office on the 23rd day of January, 1917, at 3 o'clock p. m.

Third.—That the Commissioner of Assessment has assessed any or all such lands, tenements and hereditaments and premises as are within the area of assessment fixed and prescribed as the area of assessment for benefit by the Board of Estimate and Apportionment on the 22nd day of October, 1915, and that the said area of assessment includes all those lands, tenements and hereditaments and premises situate and being in the Borough of Queens, in The City of New York, which, taken together, is shown on the following diagram:



The City of New York, on the 22nd day of March, 1917, at the opening of the Court on that day.

Sixth.—In case, however, objections are filed to the foregoing abstracts of estimate and assessment or to either of them the motion to confirm the reports as to awards and as to assessments shall stand adjourned to the date to be hereafter specified in the notice provided in such cases to be given in relation to filing the final reports, pursuant to Sections 981 and 984 of the Greater New York Charter, as amended by Chapter 658 of the Laws of 1906.

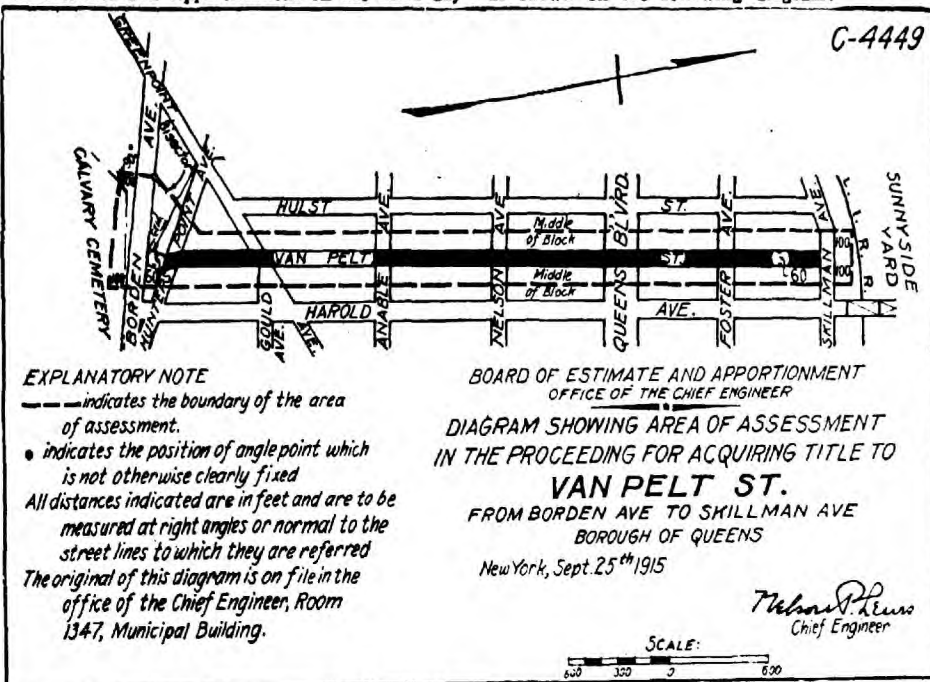
Dated, New York, December 27, 1916.
 ROBERT B. LAWRENCE, Chairman; HARRY I. HUBER, HARRY R. GELWICKS, Commissioners of Estimate; HARRY I. HUBER, Commissioner of Assessment.
 WALTER C. SHEPARD, Clerk. d30,j17

at their office in the Municipal Building, Court House Square, Long Island City, in the Borough of Queens, in The City of New York, on or before the 18th day of January, 1917, and that the said Commissioners will hear parties so objecting, and for that purpose will be in attendance at their said office on the 22nd day of January, 1917, at 2.30 o'clock p. m.

Second.—That the undersigned, Commissioner of Assessment, has completed his estimate of benefit and that all persons interested in this proceeding, or in any of the lands, tenements and hereditaments affected thereby, having any objection thereto, do file their said objections in writing, duly verified, with him at his office in the Municipal Building, Court House Square, Long Island City, in the Borough of Queens, in The City of New York, on or before the 18th day of January, 1917, and that the said Commissioner will hear parties so objecting, and for that purpose will be in attendance at his said office on the 23rd day of January, 1917, at 2.30 o'clock p. m.

Third.—That the Commissioner of Assessment has assessed any or all such lands, tenements and hereditaments and premises as are within the area of assessment fixed and prescribed by the Board of Estimate and Apportionment on the 22nd day

of October, 1915, and that the said area of assessment includes all those lands, tenements and hereditaments and premises situate and being in the Borough of Queens, in The City of New York, which, taken together, are bounded as shown on the following diagram:



Fourth.—That the abstracts of said estimate of damage and of said assessment for benefit, together with the damage and benefit maps, and also all the affidavits, estimates, proofs and other documents used by the Commissioners of Estimate and by the Commissioner of Assessment in making the same, have been deposited in the Bureau of Street Openings in the Law Department of The City of New York, in the Municipal Building, Court House Square, in the Borough of Queens, in said City, there to remain until the 22nd day of January, 1917.

Fifth.—That, provided there be no objections filed to either of said abstracts, the reports as to awards and as to assessments for benefit herein will be presented for confirmation to the Supreme Court of the State of New York, Second Department, at a Special Term thereof for the hearing of motions, to be held in the County

Court House in the Borough of Brooklyn, in The City of New York on the 22nd day of March, 1917, at the opening of the Court on that day.

Sixth.—In case, however, objections are filed to the foregoing abstracts of estimate and assessment, or to either of them, the motion to confirm the reports as to awards and as to assessments shall stand adjourned to the date to be hereafter specified in the notice provided in such cases to be given in relation to filing the final reports, pursuant to Sections 981 and 984 of the Greater New York Charter, as amended by Chapter 658 of the Laws of 1906.

Dated, New York, December 18, 1916.
EUGENE N. L. YOUNG, Chairman; ROBERT WILSON, JOHN H. FOX, Commissioners of Estimate; EUGENE N. L. YOUNG, Commissioner of Assessment.
WALTER C. SHEPPARD, Clerk.

In the Matter of the Application of The City of New York, relative to acquiring title, wherever the same has not been heretofore acquired for the same purpose in fee, to the lands, tenements and hereditaments required for the opening and extending of DURYEA PLACE, from Flatbush avenue to East 22nd street, in the 29th Ward, Borough of Brooklyn, The City of New York.

NOTICE IS HEREBY GIVEN TO ALL PERSONS interested in the above-entitled proceeding, and to the owner or owners, occupant or occupants, of all houses and lots and improved and unimproved lands affected thereby, and to all others whom it may concern, to wit:

First.—That the undersigned, Commissioners of Estimate, have completed their estimate of damage, and that all persons interested in this proceeding, or in any of the lands, tenements and hereditaments and premises affected thereby, having any objection thereto, do file their said objections in writing, duly verified, with them at their office, No. 166 Montague street, in the Borough of Brooklyn, in The City of New York, on or before the 10th day of January, 1917, and that the said Commissioners will hear parties so objecting, and for that purpose will be in attendance at their said office on the 11th day of January, 1917, at 11 o'clock a. m.

Second.—That the undersigned, Commissioner of Assessment, has completed his estimate of benefit, and that all persons interested in this proceeding, or in any of the lands, tenements and hereditaments and premises affected thereby, having any objection thereto, do file their said objections in writing, duly verified, with him at his office, No. 166 Montague street, in the Borough of Brooklyn, in The City of New York, on or before the 10th day of January, 1917, and that the said Commissioner will hear parties so objecting, and for that purpose will be in attendance at his said office on the 12th day of January, 1917, at 11 o'clock a. m.

Third.—That the Commissioner of Assessments has assessed any or all of such lands, tenements and hereditaments and premises as are within the area of assessment fixed and prescribed by the Board of Estimate and Apportionment on the 14th day of April, 1916, and that the said area of assessment includes all those lands, tenements and hereditaments and premises situate and being in the Borough of Brooklyn, in The City of New York, which, taken together, are bounded and described as follows, viz.:

Bounded on the north by a line distant 100 feet northerly from and parallel with the northerly line of Duryea place and by the prolongation of the said line, the said distance being measured at right angles to Duryea place; on the east by a line distant 100 feet easterly from and parallel with the easterly line of East 22nd street, the said distance being measured at right angles to East 22nd street; on the south by a line distant 100 feet southerly from and parallel with the southerly line of Duryea place and by the prolongations of the said line, the said distance being measured at right angles to Duryea place; and on the west by a line distant 100 feet westerly from and parallel with the westerly line of Flatbush avenue, the said distance being measured at right angles to Flatbush avenue.

Fourth.—That the abstracts of said estimate of damage and of said assessment for benefit, together with the damage and benefit maps, and also all the affidavits, estimates, proofs and other documents used by the Commissioners of Estimate and by the Commissioner of Assessment in making the same, have been deposited in the Bureau of Street Openings in the Law Department of The City of New York, No. 166 Montague street, in the Borough of Brooklyn, in said City, there to remain until the 20th day of January, 1917.

Fifth.—That, provided there be no objections filed to either of said abstracts, the reports as to awards and as to assessments for benefit herein will be presented for confirmation to the Supreme Court of the State of New York, Second Department, at a Special Term thereof, to be held in the County Court House in the Borough of Brooklyn, in The City of New York, on the 15th day of February, 1917, at the opening of the Court on that day.

Sixth.—In case, however, objections are filed to the foregoing abstracts of estimate and assessment, or to either of them, the motion to confirm the reports as to awards and as to assessments shall stand adjourned to the date to be hereafter specified in the notice provided in such cases to be given in relation to filing the final reports, pursuant to Sections 981 and 984 of the Greater New York Charter, as amended by Chapter 658 of the Laws of 1906.

Dated, New York, December 21, 1916.
MICHAEL FURST, JAMES I. BYRNE, Commissioners of Estimate; MICHAEL FURST, Commissioner of Assessment.
ANDREW C. TROY, Clerk.

In the Matter of the Application of The City of New York, relative to acquiring title, wherever the same has not been heretofore acquired for the same purpose in fee, to the lands, tenements and hereditaments required for the opening and extending of 64TH STREET from New Utrecht avenue to West street, excluding the right-of-way of the New York and Sea Beach Railroad, and 65TH STREET from New Utrecht avenue to 18th avenue, in the 30th and 31st Wards, Borough of Brooklyn, The City of New York.

NOTICE IS HEREBY GIVEN TO ALL PERSONS interested in the above-entitled proceeding, and to the owner or owners, occupant or occupants, of all houses and lots and improved and unimproved lands affected thereby, and to all others whom it may concern, to wit:

First.—That the undersigned, Commissioners of Estimate, have completed their estimate of damage, and that all persons interested in this proceeding, or in any of the lands, tenements and hereditaments and premises affected thereby, having any objection thereto, do file their said objections in writing, duly verified, with them at their office, No. 166 Montague street, in the Borough of Brooklyn, in The City of New York, on or before the 8th day of January, 1917, and that the said Commissioners will hear parties so objecting, and for that purpose will be in attendance at their said office on the 10th day of January, 1917, at 3 o'clock p. m.

Second.—That the undersigned, Commissioner of Assessment, has completed his estimate of benefit, and that all persons interested in this proceeding, or in any of the lands, tenements and hereditaments and premises affected thereby, having any objection thereto, do file their said objections in writing, duly verified, with him at his office, No. 166 Montague street, in the Borough of Brooklyn, in The City of New York, on or before the 8th day of January, 1917, and that the said Commissioner will hear parties so objecting, and for that purpose will be in attendance at his said office on the 11th day of January, 1917, at 3 o'clock p. m.

Third.—That the Commissioner of Assessments has assessed any or all of such lands, tenements and hereditaments and premises as are within the area of assessment fixed and prescribed by the Board of Estimate and Apportionment on the 3rd day of October, 1912, and that the said area of assessment includes all those lands, tenements and hereditaments and premises situate and being in the Borough of Brooklyn, in The City of New York, which, taken together, are bounded and described as follows, viz.:

Beginning at a point on a line midway between 61st street and 62nd street, where it is intersected by a line midway between 14th avenue and 15th avenue, and running thence southwesterly along the said line midway between 61st street and 62nd street to the intersection with a line midway between 19th avenue and 20th avenue; thence southwesterly along the said line midway between 19th avenue and 20th avenue to the intersection with a line midway between 63d street and 64th street, thence southwesterly along the said line midway between 63d street and 64th street and along the prolongation of the said line to the intersection with the easterly line of West street; thence easterly at right angles to West street to the intersection with a line midway between West street and Gravesend avenue; thence southwesterly along the said line midway between West street and Gravesend avenue to the intersection with a line at right angles to West street and passing through a point on its westerly side where it is intersected by a line midway between 64th street and 65th street; thence westerly along the said line at right angles to West street to the intersection with its westerly side; thence northwesterly along the said line midway between 64th street and 65th street to the intersection with a line midway between 19th avenue and 20th avenue; thence southwesterly along the said line midway between 19th avenue and 20th avenue to the intersection with a line distant 100 feet northerly from and parallel with the northerly line of 69th street, the said distance being measured at right angles to 69th street; thence northwesterly along the said line parallel with 69th street to the intersection with a line midway between 14th avenue and 15th avenue; thence northwesterly along the said line midway between 14th avenue and 15th avenue to the intersection with a line distant 100 feet westerly from and parallel with the westerly line of New Utrecht avenue, the said distance being measured at right angles to New Utrecht avenue; thence northwesterly along the said line parallel with New Utrecht avenue to the intersection with a line midway between 63d street and 64th street; thence southwesterly along the said line midway between 63d street and 64th street to the intersection with a line midway between 14th avenue and 15th avenue; thence northwesterly along the said line midway between 14th avenue and 15th avenue to the point or place of beginning.

Fourth.—That the abstracts of said estimate of damage and of said assessment for benefit, together with the damage and benefit maps, and also all the affidavits, estimates, proofs and other documents used by the Commissioners of Estimate and by the Commissioner of Assessment in making the same, have been deposited in the Bureau of Street Openings in the Law Department of The City of New York, No. 166 Montague street, in the Borough of Brooklyn, in said City, there to remain until the 18th day of January, 1917.

Fifth.—That, provided there be no objection filed to either of said abstracts, the reports as to awards and as to assessments for benefit herein will be presented for confirmation to the Supreme Court of the State of New York, Second Department, at a Special Term thereof, to be held in the County Court House in the Borough of Brooklyn, in The City of New York, on the 21st day of February, 1917, at the opening of the Court on that day.

Sixth.—In case, however, objections are filed to the foregoing abstracts of estimate and assessment, or to either of them, the motion to confirm the reports as to awards and as to assessments shall stand adjourned to the date to be hereafter specified in the notice provided in such cases to be given in relation to filing the final reports, pursuant to Sections 981 and 984 of the Greater New York Charter, as amended by Chapter 658 of the Laws of 1906.

Dated, New York, December 19, 1916.
ERNEST H. PILSBURY, HUGH J. McCORMACK, WM. A. ALCOCK, Commissioners of Estimate; ERNEST H. PILSBURY, Commissioner of Assessment.
ANDREW C. TROY, Clerk.

DEPARTMENT OF CORRECTION.

Proposals.

SEALED BIDS OR ESTIMATES WILL BE received by the Commissioner of Correction at Municipal Building, Manhattan, until 11 a. m., on

THURSDAY, JANUARY 11, 1917.
FURNISHING AND DELIVERING PLUMBING FIXTURES FOR THE EAST WING OF ADMINISTRATION SECTION OF THE DISCIPLINARY BUILDING, RIKER'S ISLAND, BOROUGH OF BRONX.

The time for the full performance of the contract is by or before Three Months.

The amount of security required is thirty (30) per cent. of the amount of the bid or estimate and the amount of deposit accompanying the bid shall be one and one-half (1½) per cent. of the total amount of the bid.

Bids must be submitted in duplicate, each copy in a separate envelope. No bid will be accepted unless this provision is complied with.

Blank forms and further information may be obtained at the office of the Department of Correction, 24th floor, Municipal Building, Manhattan.

d30,j11 BURDETTE G. LEWIS, Commissioner.
See General Instructions to Bidders on last page, last column, of the "City Record."

NOTICE TO BIDDERS AT SALES OF OLD BUILDINGS, ETC.

TERMS AND CONDITIONS UNDER WHICH BUILDINGS, ETC., WILL BE SOLD FOR REMOVAL FROM CITY PROPERTY.

THE BUILDINGS AND APPURTENANCES thereto will be sold to the highest bidder, who must pay cash or certified check, drawn to the order of the Comptroller of The City of New York, and must also give a certified check or cash in half the amount of the purchase price as security for the faithful performance of the terms and conditions of the sale. Where the amount of the purchase price does not equal or exceed the sum of \$50, the sum of \$50 will be the amount of the security to be deposited. This security may at any time after the expiration of the contract period be applied by the City to the cost of completing any of the work required under the contract, but unfinished at the expiration of the contract period.

The purchaser shall not lease, occupy, cause or permit the building or buildings, etc., purchased by him to be used or occupied for any purpose other than that of their speedy removal nor shall he collect any rental or other revenue for the use of either the land or the buildings, etc., situated thereon. The breach of either or any of these conditions shall forthwith void the sale and cause immediate forfeiture of the purchase money and the security deposited for the faithful performance of the conditions of the sale. The placing therein or permitting the occupancy of any such building by any tenant free, for rent or otherwise, excepting the necessary watchmen or the workmen engaged in the actual demolition thereof, shall of itself be a breach of the above conditions of sale.

The sale will be as of the condition of the property on date of delivery thereof to the purchaser. The City of New York will not be responsible for any change or loss which may occur in the condition of the buildings, or their appurtenances between the time of the sale thereof and the time of delivering possession to the purchaser, after being properly vacated of all tenants. The sale and delivery to purchaser will be made as nearly together as the circumstances of vacating the structures of their tenants will permit.

All the material of the buildings, sheds, walks, structures and cellars of whatsoever nature, with their exterior and interior fixtures, appurtenances and foundations of all kinds, except the exterior walls of the buildings and their foundations and the sidewalks and curb in front of said buildings, extending within the described area, shall be torn down and removed from the premises. None of the dirt, debris or waste resulting from demolition shall be allowed to remain on the premises, except old mortar or plaster any point than two feet below the curb opposite that point. The exterior walls and their foundations shall be taken down only to a plane whose elevation shall be the level of the curb in front of the building. Where there is no curb the elevation of the surrounding ground shall be considered curb level. All wells, cesspools, sinks, etc., existing on the property must be filled to the level of the surrounding ground with clean earth.

The purchaser at the sale shall also withdraw and remove all abandoned water taps and old service mains, and in place thereof cause to be inserted a brass plug in the main water pipe in the street, in compliance with the rules and regulations of the Department of Water Supply, Gas and Electricity, and furnish the Department of Finance with a certificate from the Department of Water Supply, Gas and Electricity that this has been performed.

The purchaser at the sale shall also remove all house sewer connections to the main sewer in the street and the openings of the main sewer in street shall be properly closed in compliance with the directions of the Bureau of Sewers in the Borough in which the buildings are situated, and furnish the Department of Finance with a certificate from the Bureau of Sewers that the work has been properly performed.

The permit for all opening in the street to be obtained by and at the expense of the purchaser of the building.

Failure to remove said buildings, appurtenances, or any part thereof, within thirty days

from the day of possession will work forfeiture of ownership of such buildings, appurtenances or portions as shall then be left standing, together with all moneys paid by said purchaser on account thereof at the time of the sale, and the bidder's assent to the above conditions being understood to be implied by the act of bidding, and The City of New York will, without notice to the purchaser, cause the same to be removed, and the cost and expense thereof charged against the security above mentioned.

The work of removal must be carried on in every respect in a thorough and workmanlike manner, and must be completed within thirty days from the day of possession, and the successful bidder will provide and furnish all materials of labor and machinery necessary thereto, and will place proper and sufficient guards and fences and warning signs by day and night for the prevention of accidents, and will indemnify and save harmless The City of New York, its officers, agents and servants, and each of them, against any and all suits and actions, claims and demands of every name and description brought against it, them or any of them, and against or any of them be put by reason of injury to the person or property of another, resulting from negligence or carelessness in the performance of the work, or in guarding the same, or from any improper or defective materials or machinery, implements or appliances used in the removal of said buildings.

Where party walls are found to exist between buildings purchased by different bidders, the materials of said party walls shall be understood to be equally divided between the separate purchasers.

Party walls and fences, when existing against adjacent property not sold, shall not be taken down. All furrings, plaster, chimneys, projecting brick, etc., on the faces of such party walls are to be taken down and removed. The walls shall be made permanently self-supporting, beam holes, etc., bricked up, and the wall pointed and made to exclude wind and rain and present a clean exterior. The roofs and adjacent buildings shall be properly flashed and painted and made watertight where they have been disturbed by the operations of the Contractor.

No buildings, parts of buildings, fixtures or machinery sold for removal under these terms and conditions, shall in any case be re-located or re-erected within the lines of any proposed street or other public improvement, and if any such buildings, parts of buildings, fixtures or machinery, etc., shall be re-located or re-erected within the lines of any proposed street or other public improvement, title thereto shall thereupon become vested in The City of New York and a resale at public or private sale may be made in the same manner as if no prior sale thereof had been made.

The Comptroller of The City of New York reserves the right on the day of sale to withdraw from sale any of the buildings, parts of buildings and machinery included therein, or to reject any and all bids, and be it further

Resolved, That while the said sale is held under the supervision of the Commissioners of the Sinking Fund, the Comptroller is authorized to cause the sale to be advertised and to direct the sale thereof as financial officer of the City.

PROPOSALS FOR BIDS AND ESTIMATES FOR THE CITY OF NEW YORK.

NOTICE TO CONTRACTORS.

GENERAL INSTRUCTIONS TO BIDDERS.

The person or persons making a bid or estimate for any services, work, materials or supplies for The City of New York, or for any of its departments, bureaus or officers, shall furnish the same in a sealed envelope, indorsed with the title of the supplies, materials, work or services for which the bid or estimate is made, with his or their name or names and the date of presentation to the President or Board or to the head of the Department at his or its office, on or before the date and hour named in the advertisement for the same, at which time and place the estimates received will be publicly opened by the President or Board or head of said Department and read, and the award of the contract made according to law as soon thereafter as practicable.

Each bid or estimate shall contain the name and place of residence of the person making the same, and names of all persons interested with him therein, and, if no other person be so interested, it shall distinctly state that fact; also, that it is made without any connection with any other person making an estimate for the same purpose, and is in all respects fair and without collusion or fraud, and that no member of the Board of Aldermen, head of a department, chief of a bureau, deputy thereof, or clerk therein, or other officer of The City of New York is, shall be or become interested, directly or indirectly, as contracting party, partner, stockholder, surety or otherwise in or in the performance of the contract, or in the supplies, work or business to which it relates, or in any portion of the profits thereof. The bid or estimate must be verified by the oath, in writing, of the party or parties making the estimate that the several matters stated therein are in all respects true.

No bid or estimate will be considered unless as a condition precedent to the reception or consideration of any proposal, it be accompanied by a certified check upon one of the State or National banks of The City of New York, drawn to the order of the Comptroller, or money or corporate stock or certificates of indebtedness of any nature issued by The City of New York, which the Comptroller shall approve as of equal value with the security required in the advertisement to the amount of not less than three nor more than five per centum of the amount of the bond required, as provided in section 420 of the Greater New York Charter.

The amount shall be as specified in the proposals or instructions to bidders and shall not be in excess of 5 per cent.

The certified check or money should not be inclosed in the envelope containing the bid or estimate, but should be either inclosed in a separate envelope addressed to the head of the Department, President or Board, or submitted personally upon the presentation of the bid or estimate.

For particulars as to the quantity or quality of the supplies, or the nature and extent of the work, reference must be made to the specifications, schedules, plans, etc., on file in the said office of the President, Board or Department.

No bid shall be accepted from or contract awarded to any person who is in arrears to The City of New York upon debt or contract, or who is a defaulter, as surety or otherwise, upon any obligation of the City.

The contract must be bid for separately. The right is reserved in each case to reject all bids or estimates if it is deemed to be for the interest of the City so to do.

Bidders will write out the amount of their bids or estimates in addition to inserting the same in figures.

Bidders are requested to make their bids or estimates upon the blank forms prepared and furnished by the City, a copy of which, with the proper envelope in which to inclose the bid, together with a copy of the contract, including the specifications, in the form approved by the Corporation Counsel, can be obtained upon application therefor at the office of the Department for which the work is to be done. Plans and drawings of construction work may be seen there.