

THE CITY RECORD.

VOL. XLV. NUMBER 13299.

NEW YORK, FRIDAY, FEBRUARY 9, 1917.

PRICE, 3 CENTS.

THE CITY RECORD.

OFFICIAL JOURNAL OF THE CITY OF NEW YORK.
Published Under Authority of Section 1526, Greater New York Charter, by the
BOARD OF CITY RECORD.
JOHN PURROY MITCHEL, MAYOR.
LAMAR HARDY, CORPORATION COUNSEL. WILLIAM A. PRENDERGAST, COMPTROLLER.

DAVID FERGUSON, SUPERVISOR.
Supervisor's Office, Municipal Building, 8th floor.
Published daily, at 9 a. m., except legal holidays, at Nos. 96 and 98 Reade st. (north side), between West Broadway and Church st., Manhattan, New York City.
Subscription, \$9.30 a year, exclusive of supplements. Daily issue, 3 cents a copy.
SUPPLEMENTS: Civil List (containing names, salaries, etc., of the City employees), Two Dollars; Official Canvass of Votes, 10 cents; Registry Lists, 5 cents each assembly district; Law Department Supplement, 10 cents; Annual Assessed Valuation of Real Estate, 25 cents each section; postage extra.
ADVERTISING: Copy for publication in the CITY RECORD must be received at least TWO (2) days before the date fixed for the first insertion; when proof is required for correction before publication, copy must be received THREE (3) days before the date fixed for the first insertion.
COPY for publication in the corporation newspapers of Brooklyn must be received at least THREE (3) days before the date fixed for the first insertion.
Entered as Second-class Matter, Post Office at New York City.

TABLE OF CONTENTS.

Aldermen, Board of— Hearing by the Committee on General Welfare	1077	Fire, Water Supply, Gas and Electricity, Parks, Departments of— Proposals	1091
Assessors, Board of— Completion of Assessments	1093	Health, Department of— Amendments to Sanitary Code	1091
Bellevue and Allied Hospitals, Public Charities, Correction, Health Departments of— Proposals	1090	Instructions to Bidders for Work to be Done or Supplies to be Furnished	1096
Board Meetings	1086	Manhattan, Borough of— Proposals	1093
Bronx, Borough of— Auction Sale	1089	Municipal Civil Service Commission— Amendments to Classification	1089
Local Board Meetings	1089	Notice of Examinations	1089
Brooklyn, Borough of— Proposals	1090	Notice to Bidders at Sales of Old Buildings, etc.	1096
Changes in Departments, etc.	1085	Official Directory	1085
Correction, Department of— Proposals	1091	Parks, Department of— Proposals	1093
Docks and Ferries, Department of— Reports for Weeks Ended November 4, 11, 18 and 25, December 2, 9, 16, 23 and 30, 1916, and January 6 and 13, 1917	1083	Report of the Meteorological Observatory for Week Ending January 27, 1917	1085
Education, Department of— Proposals	1091	Plant and Structures, Department of— Proposals	1091
Estimate and Apportionment, Board of— Notices of Public Hearings, Public Improvement Matters	1092	Police Department— Owners Wanted for Unclaimed Property	1087
Public Notice	1077	Proposals	1087
Finance, Department of— Confirmation of Assessments	1088	Public Charities, Department of— Proposals	1093
Corporation Sale of Buildings and Appurtenances Thereto on City Real Estate by Sealed Bids	1087	Public Service Commission, First District— Calendar for the Week Commencing February 5, 1917	1077
Corporation Sale of Real Estate	1087	Hearings on Forms of Contracts	1091
Interest on City Bonds and Stock	1088	Queens, Borough of— Proposals	1091
Statement Showing Status of Special Revenue Bonds Authorized Under Subdivision 8, Section 188 of the Charter as at December 31, 1916	1081	Reports for Weeks Ended December 23 and 30, 1916	1084
Sureties on Contracts	1088	Street Cleaning, Department of— Proposals	1089
Vouchers Received February 8, 1917	1079	Supreme Court, First Department— Filing Bills of Costs	1094
Warrants Made Ready for Payment February 8, 1917	1077	Filing Preliminary Abstracts	1094
Fire Department— Proposals	1091	Supreme Court, Second Department— Application to Amend Proceedings	1094
Fire, Parks, Water Supply, Gas and Electricity, Public Charities, Plant and Structures, Departments of— Proposals	1091	Filing Bills of Costs	1095
		Filing Final Reports	1096
		Filing Preliminary Abstracts	1095
		Notice to File Claims	1096

BOARD OF ESTIMATE AND APPORTIONMENT.

Public Notice.

New York Central Railroad Company—Proposed Improvement on West Side of City.

PUBLIC NOTICE IS HEREBY GIVEN that the Board of Estimate and Apportionment, in pursuance of a resolution adopted by said Board on January 19, 1917, will hold a public hearing on WEDNESDAY, FEBRUARY 14, 1917, AT 10:30 O'CLOCK in the forenoon, in Room 16, City Hall, Borough of Manhattan, on the form of agreement and form of deed accompanying same, between the City of New York and the New York Central Railroad Company, pursuant to the provisions of chapter 777, Laws of 1911, relative to the PROPOSED IMPROVEMENT OF THE RAILROAD, TERMINALS AND APPROACHES THERETO, OF THE NEW YORK CENTRAL RAILROAD COMPANY ON THE WEST SIDE OF THE CITY; which form of agreement and form of deed were submitted to the Board of Estimate and Apportionment by the Corporation Counsel, in accordance with a resolution adopted by the said Board on April 7, 1916.

Copies of said form of agreement and said form of deed may be obtained at the office of the Secretary of the Board of Estimate and Apportionment, Room 1356, and at the office of the Comptroller of the City of New York, Room 530, Municipal Building, New York City.

Dated New York, January 22, 1917.

j22.f14

JOSEPH HAAG, Secretary. Telephone, 4560 Worth.

PUBLIC SERVICE COMMISSION, FIRST DISTRICT.

No. 120 BROADWAY, NEW YORK CITY.

Calendar for the Week Commencing Feb. 5, 1917.

Friday, Feb. 9, 1917—10:30 a. m. and 2:30 p. m.—Room 2562—Street Railroads—“Proposed plan of labor legislation. (Hearing to railroad employees and labor organizations.)”—Whole Commission.

Regular Meeting of the Commission will be held on Wednesday at 11 a. m.

Meeting of the Committee of the Whole held on Tuesday at 10.30 a. m.

BOARD OF ALDERMEN.

Hearing by the Committee on General Welfare.

PUBLIC NOTICE IS HEREBY GIVEN that the Committee on General Welfare will hold a public hearing in the Aldermanic Chamber, City Hall, on FRIDAY, FEBRUARY 9, 1917, at 2 p. m., on the following matters:

No. 1168. “An Ordinance to amend section 12, chapter 24 of the Code of Ordinances, relating to horse-drawn vehicles.” This ordinance may be found in the Minutes of the Board of Aldermen published in the CITY RECORD of Jan. 11, 1917.

No. 1206. “An Ordinance to amend section 23 of article 3 of chapter 22 of the Code of Ordinances, relating to salting tracks.” This ordinance may be found in the Minutes of the Board of Aldermen published in the CITY RECORD of Jan. 25, 1917.

No. 1233. “An Ordinance to amend section 21 of article 3 of chapter 5 of the Code of Ordinances, relating to Snow and Ice.” This ordinance may be found in the Minutes of the Board of Aldermen published in the CITY RECORD of Feb. 1, 1917.

No. 1236. “An Ordinance to amend section 10 of article 2 of chapter 22 of the Code of Ordinances, relating to throwing of refuse into the streets and vacant lots.”

This ordinance may be found in the Minutes of the Board of Aldermen published in the CITY RECORD of Feb. 1, 1917.

All persons interested are invited to be present.

f5,9 P. J. SCULLY, City Clerk and Clerk of the Board of Aldermen.

DEPARTMENT OF FINANCE.

WARRANTS MADE READY FOR PAYMENT IN DEPARTMENT OF FINANCE THURSDAY, FEBRUARY 8, 1917.

Below is a statement of warrants made ready for payment on the above date, showing therein the Department of Finance voucher number, the dates of the invoices or the registered number of the contract, the date the voucher was filed in the Department of Finance, the name of the payee and the amount of the warrant.

Where two or more bills are embraced in the warrant, the dates of the earliest and latest are given, excepting that, when such payments are made under a contract, the registered number of the contract is shown in the place of the second invoice date.

Where the word “final” is shown after the name of the payee, payment will not be made until thirty days after the completion and acceptance of the work, but all of the other warrants mentioned will be forwarded through the mail unless some reason exists why payment is to be made in person, in which event written notice will be promptly given to the claimant.

In making a written or verbal inquiry at this office for any of the above mentioned warrants, it is requested that reference be made by the Department of Finance voucher number.

WILLIAM A. PRENDERGAST, Comptroller.

Finance Voucher No.	Invoice Dates or Contract Number.	Received in Department of Finance.	Name of Payee.	Amount.
Board of Aldermen.				
1682		2-5-17	James J. McNicholas	\$450 00
Armory Board.				
28970	1-12-17	1-26-17	Thomas Gerhard	\$505 00
30267	1-12-17	1-31-17	Nicholas J. Schery	53 40
30935	1-10-17	1-31-17	Huston & Corbitt Co.	64 10
30936	12-4-16	2-2-17	Nicholas J. Schery	22 35
28941	12-7-16	1-26-17	General Electric Co.	43 60
28946	12-18-16	1-26-17	Rocap & Poole	190 00
Commissioner of Accounts.				
30822	1-10-17	2-1-17	Manhattan Electrical Supply Co.	\$7 08
30814	12-27-16	2-2-17	Tower Mfg. & Novelty Co.	13 35
30817	12-31-16	2-2-17	John E. Moore	3 12
30812	1-1-17	2-2-17	The Peerless Towel Supply Co.	15 84
30831	1-15-17	2-2-17	E. B. Latham & Co.	4 38
Art Commission.				
29388		1-29-17	J. Q. Adams, Assistant Secretary	\$100 00
Board of Standards and Appeals.				
31576		2-5-17	John J. Roche	\$0 75
31573		2-5-17	Daniel Sullivan	4 50
31575		2-5-17	Timothy J. Lane	1 25
31574		2-5-17	Edward V. Barton	75
28796	1-20-17	1-26-17	William S. Miller	560 00
Department of Plant and Structures.				
30727		2-2-17	Calvin I. Crocker	\$3 55
30713	1-25-17	2-2-17	A. F. Brombacher & Co.	8 27
30721	12-9-16	1-17-17	Goodyear's India Rubber Selling Co.	23 00
30722	1-3-17	2-2-17	National Carbon Co.	31 25
30724	1-13-17	2-2-17	Bronx County Auto Co., Inc.	9 00
30715	1-17-17	2-2-17	A. F. Brombacher & Co.	72 40
30716	1-18-17	2-2-17	Egleston Bros. & Co.	25 80
30712	1-25-17	2-2-17	A. F. Brombacher & Co.	26 40
30710	1-3-17	1-22-17	Pure Oil Co.	13 50
29161	12-23-16	1-27-17	Dieges & Clust	12 00
Bellevue and Allied Hospitals.				
29716		1-30-17	Standard Oil Co. of New York	\$43 20
29711		1-30-17	L. Crocco & Sons	92 33
30499	12-5-16	1-31-17	Otis Elevator Co.	77 85
30487	11-23-16	1-31-17	Syndicate Trading Co.	56 00
30498	1-29-17	1-31-17	Hammacher, Schlemmer & Co.	4 38
30491	11-25-16	1-31-17	James M. Shaw & Co.	57 00
Board of County Canvassers of Queens County.				
1640		2-5-17	John Gregolius	\$5 00
Board of Coroners.				
30762	12-31-16	2-2-17	The New York and Brooklyn Towel Supply Co.	\$6 25
30760		2-2-17	Benjamin Schwartz	9 45
County Court, Kings County.				
31838		2-5-17	Mitchell May	\$10 00
31839		2-5-17	Timothy E. Griffin	5 00
31841		2-5-17	Nicholas Klaboe	5 09
31837		2-5-17	John L. Gray	2 00
31836	1-8-17	2-1-17	New York Consolidated Railroad Co.	10 00
County Court, Bronx County.				
31326	1-1-17	2-3-17	Baker, Voorhis & Co.	\$5 00
Court of Special Sessions.				
29443	1-2-17	1-29-17	The General Fireproofing Co.	\$33 60
Supreme Courts.				
26900	12-12-16	1-9-17	Louis Granat	\$78 85
28384	12-15-16	1-25-17	J. B. Lyon Co.	120 00
County Clerk, Richmond County.				
29311	1-9-17	1-29-17	L. C. Smith & Bros. Typewriter Co.	\$85 05
County Clerk, Queens County.				
30598	1-29-17	1-31-17	Fallon Law Book Co.	\$3 00
County Clerk, Bronx County.				
30528	1-23-17	1-27-17	Century Rubber Stamp Works	\$2 85
County Clerk, New York County.				
26874	12-16-16	1-22-17	L. C. Smith & Bros. Typewriter Co.	\$389 93
26876	1-3-17	1-22-17	John Wanamaker, New York	238 60
29394	12-29-16	1-29-17	Patterson Brothers	14 86
29390	1-2-17	1-29-17	Century Rubber Stamp Works	62 01
Board of City Record.				
28844		1-26-17	John J. Bradley, Trading as Michael Bradley	739 28
Department of Correction.				
31419	12-26-16	2-5-17	Cobb, Macey, Dohme, Inc.	23 60
31421	12-20-16	2-5-17	Bloomington Bros.	22 32
31392		2-5-17	James A. Starrs	6 00
31443	1-6-17	2-5-17	Theo. W. Morris & Co.	3 25
31442	1-5-17	2-5-17	Singer Sewing Machine Company	1 50
31441	1-10-17	2-5-17	Theo. W. Morris & Co.	2 35
31444	1-17-17	2-5-17	Hull, Grippen & Co.	3 70
31447	11-30-16	2-5-17	M. Reidy	3 05
31440	12-12-16	2-5-17	Pfister & Vogel Leather Co.	13 50
31439	1-8-17	2-5-17	The J. L. Mott Iron Works	4 20
31438	12-20-16	2-5-17	Schmidt Bros. Machine Works	51 00
28923		1-26-17	New York Telephone Company	448 25
28917		1-26-17	Samuel E. Hunter	2,093 04

Finance Voucher No.	Invoice Dates or Contract Number.	Received in Department of Finance.	Name of Payee.	Amount.	Finance Voucher No.	Invoice Dates or Contract Number.	Received in Department of Finance.	Name of Payee.	Amount.
28912	46151	1-26-17	Conron Bros. Company	432 00	30674	12-30-16	2- 1-17	New York Bottling Co., Inc.	6 80
28913	45316	1-26-17	R. F. Stevens Co.	2,815 73	30672	11-29-16	2- 1-17	The S. S. White Dental Manufacturing Co.	18 50
28915	45874	1-26-17	New York & New Jersey Produce Co., Inc.	370 58	30675	12-30-16	2- 1-17	Powers, Weightman Rosengarten Co.	20 40
28914	45875	1-26-17	Richman & Samuels	630 54	30650	12-22-16	2- 1-17	H. Benner & Co.	10 00
28916	45315	1-26-17	Mutual-McDermott Dairy Corporation	156 01	30648	10-31-16	2- 1-17	Borden's Farm Products Division	17 20
28921	46078	1-26-17	Morris & Company	981 73	30646	11-28-16	2- 1-17	John Bellmann	16 43
28919	46077	1-26-17	Armour & Company	430 57	30644	11-28-16	2- 1-17	Burton & Davis Co.	3 70
28918	46079	1-26-17	Nathan Strauss, Inc.	296 54	30648	9-30-16	2- 1-17	Ward Baking Co.	1 47
30243	1-15-17		District Attorney, Kings County.		30661	11-28-16	2- 1-17	Standard Oil Co. of New York	5 94
1486			1-31-17 May & Jacobson	90 75	30664	12-12-16	2- 1-17	A. B. Dick Company	2 00
			1-31-17 George Fist	5 50	31810	5-29-16	2- 1-17	John Bellmann	21 00
1779			District Attorney, Bronx County.		31808		2- 5-17	Dr. Louis I. Harris	36 90
30233	1-25-17		2- 6-17 Henry Martin	70 00	31804		2- 5-17	S. Dana Hubbard, M. D., Chief	21 85
			1-31-17 Gorlen Bros.	6 80	31805		2- 5-17	Lucius P. Brown, Director	59 20
28931			District Attorney, New York County.				2- 5-17	John T. Sprague, Assistant Sanitary Superintendent	44 15
28835	12-31-16		1-26-17 Ludwig Lutz	129 00	24972	9-22-16. 11-27-16	1-16-17	A. F. Brombacher & Co.	108 70
			1-26-17 The Banks Laws Publishing Company	377 25	21645		1- 8-17	Thomas F. McCarty	5 45
31352	12-30-16		Department of Docks and Ferries.		27977		1-30-17	Wilson & Co., Inc.	42 36
31354	1-11-17		2- 3-17 Patterson Brothers	7 74	29001	6- 6-16	1-26-17	F. N. Du Bois & Co.	489 72
31348	1- 9-17		2- 3-17 Russell & Erwin Mfg. Co. of N. Y.	17 25	29003	11-20-16	1-26-17	Igoe Brothers	147 95
31349	12-30-16		2- 3-17 The Lignum Chemical Works	15 00	28980	12- 7-16	1-26-17	Knickerbocker Supply Company	369 00
			2- 2-17 L. A. Laurencelle	8 28	28973	10-31-16	1-26-17	New York & New Jersey Produce Co.	186 71
30343	41640		Department of Education.		29039	8-11-16	1-26-17	Bernstein Manufacturing Co.	520 10
30405	44593		1-31-17 Scott, Foresman & Co.	27	29038	9-22-16	1-26-17	Agent & Warden of Clinton Prison	320 00
30384	41650		1-31-17 Bausch & Lomb Optical Co.	5 69	29025	11-19-16	1-26-17	M. O'Brien & Son, Inc.	201 88
30141	6-23-16		1-31-17 Silver, Burdett & Co.	76				Board of Inebriety.	
31601			1-31-17 Samuel Gallucci	23 60	29051	12-30-16	1-26-17	The Mosler Safe Co.	50 00
30939			2- 5-17 William A. Prendergast, as Comptroller of the City of New York	100 00	29047	1- 4-17	1-26-17	Dr. J. F. De Vine	240 00
30940			2- 2-17 William A. Prendergast, as Comptroller of the City of New York	72 74	29057	12-20-16	1-26-17	Wilson & Co., Inc.	110 85
30941			2- 2-17 William A. Prendergast, as Comptroller of the City of New York	106 25	29052	12-31-16	1-26-17	Shults Bread Co.	109 96
31377			2- 3-17 William A. Prendergast, as Comptroller of the City of New York	14 92	31502	1-10-17		Department of Licenses.	
30380	41655		1-31-17 Row, Peterson & Co.	4 00	31500		2- 5-17	L. E. Waterman Co.	\$10 90
31263	44510		2- 2-17 Charles E. Merrill Co.	66 60	31499		2- 5-17	George H. Bell, Commissioner	101 50
30697	41663		2- 1-17 Longmans, Green & Co.	14 34	27387	12-18-16	2- 5-17	George H. Bell, Commissioner	61 05
31222	44046		2- 2-17 The Prang Company	22 00	28787	1-11-17. 1-22-17	1-23-17	Richard F. July	\$66 10
31224	44118		2- 2-17 Select Charcoal Crayon Co.	39 00	28845		1-26-17	James F. Carey	100 00
31240	41629		2- 2-17 American Book Company	1 12	29100		1-26-17	Katherine V. Francis, formerly Katherine V. Curry	684 60
30732	44509		2- 2-17 The Macmillan Company	11 28	33148		1-26-17	Interborough Stenographic Co.	160 60
30729	41663		2- 2-17 Longmans, Green & Co.	7 50	31582		2- 8-17	Miscellaneous.	
30730	44079		2- 2-17 Fredk. Pearce Co.	7 25			2- 5-17	City Pay Account	\$1,494 50
30742	41629		2- 2-17 American Book Company	49 64	31406			Annie E. Smith, administratrix of the estate of John P. Smith, deceased, or Frank E. Hipple, attorney	225 54
31217	44130		2- 2-17 E. Steiger & Co.	28 18				Bronx Parkway Commission.	
30700	44030		2- 1-17 Alfred Field & Co.	29 90	31167		2- 5-17	Geo. R. Hilty, Assistant Secretary	\$205 36
31623			2- 5-17 Frank J. Canning, Clerk	4 70	30222	1-10-17	2- 2-17	Police Department.	
31624			2- 5-17 George T. Swanson, Clerk	15 65			1-31-17	Michael R. Brennan, Superintendent of Telegraph	\$65 17
31230	41756		2- 2-17 The Brooklyn Daily Eagle	2 25				South Shore Water Works Co. of Staten Island	60 00
31622			2- 5-17 R. M. Bingham, Examiner	231 00	28749	1- 2-17		President of the Borough of Manhattan.	
105142			7-29-16 Henry E. Jenkins	1,300 00	28746	12-27-16	1-26-17	John McCarten's Son	\$160 40
30690	44593		2- 1-17 Bausch & Lomb Optical Co.	37 03	28744	12-27-16	1-26-17	Holbrook Bros., Inc.	195 04
30686	44047		2- 1-17 Rauh Cutlery Co.	90 75	28744	9- 9-16	1-26-17	Geo. A. Dugan Co.	300 00
30744	44012		2- 2-17 F. S. Banks & Co.	70 75	28731	12- 2-16	1-26-17	Hazard Mfg. Co.	194 40
30357	41663		1-31-17 Longmans, Green & Co.	57 37	28721	12-23-16	1-26-17	Massasoit Mfg. Co.	152 50
30365	41639		1-31-17 Ginn & Co.	74 17	28715	11-28-16	1-26-17	F. F. Fuhrmann	102 25
30391	44086		1-31-17 Solidhed Tack Co.	72	155786	11-29-16	1-26-17	Greenlie, Haliday Co.	994 00
30353	44167		1-31-17 The A. S. Barnes Co.	2 40	28925		1-26-17	T. Frederick Jackson, Inc.	96 99
30352	44024		1-31-17 A. B. Dick Company	25	28926		1-26-17	Uvalde Asphalt Paving Co.	1,692 45
30379	44491		1-31-17 D. Appleton & Co.	8 56	28925		1-26-17	J. Leopold & Co.	572 38
30364	44509		1-31-17 The Macmillan Company	1 39	28924	1- 2-17	1-26-17	Consolidated House & Window Cleaning Co.	875 35
30383	41715		1-31-17 E. Steiger & Co.	25 80				President of the Borough of The Bronx.	
30411	44130		1-31-17 E. Steiger & Co.	43 86	31058	1-24-17	2- 2-17	The Snare & Triest Co.	\$70 00
28877	44672		1-26-17 Hardman, Peck & Co.	562 50	31054	1-22-17	2- 2-17	F. E. Brandis Sons & Co.	6 00
28876	39216		1-26-17 P. F. Kenny Company	1,035 00	31052	1-20-17	2- 2-17	Engineering News	5 00
28878	44672		1-26-17 Hardman, Peck & Co.	360 00	28880	12-26-16. 12-30-16	1-26-17	Merlin Keilholz Paper Co.	205 80
28879	45586		1-26-17 Milton G. Reeves	3,645 90	28883	12-30-16	1-26-17	Contractors' Trading Co., Inc.	201 00
30348	44025		1-31-17 Eagle Pencil Co.	4 50	28902		1-26-17	The Good Roads Machinery Co., Inc.	135 00
30395	41651		1-31-17 Little, Brown & Co., Inc.	1 07	28884	12-30-16	1-26-17	Charles W. Crane, Treasurer	439 60
30400	44023		1-31-17 Defiance Manufacturing Co.	25	28885	12-31-16	1-26-17	T. P. Kane Co., Inc.	796 28
30395	44061		1-31-17 Milton, Bradley Company	7 61	28874		1-26-17	Oscar Daniels Co.	3,782 33
30406	44085		1-31-17 Parker P. Simmons Co., Inc.	3 77				President of the Borough of Brooklyn.	
30360	41665		1-31-17 Newson & Co.	36 34	31106	1-16-17	2- 2-17	Thompson & Co.	\$17 50
30350	44015		1-31-17 Bloomingdale Brothers	44	26399		1-19-17	The Sicilian Asphalt Paving Co.	6,096 40
30385	41638		1-31-17 Benj. H. Sanborn & Co.	20 25	29077	12-30-16	1-26-17	Calvin Tomkins	600 32
30404	41182		1-31-17 O. M. Gottesman	3 96	29079	1-18-17	1-26-17	Harris & Wellenkamp	141 34
30345	41644		1-31-17 D. C. Heath & Co.	30 45	29070	1-10-17	1-26-17	Standard Oil Co. of New York	107 14
30347	41659		1-31-17 Milton, Bradley Company	1 13	29081	1-20-17	1-26-17	Thos. W. Wood's Sons, Inc.	617 10
30355	44523		1-31-17 Houghton, Mifflin Co.	2 82	29882	1-16-17	1-26-17	Enterprise Oil Co.	146 75
30386	41643		1-31-17 World Book Company	1 09	29884	12-27-16	1-30-17	David Kramer	37 50
30359	41667		1-31-17 Charles E. Merrill Co.	44 84	30796	1-20-17	2- 2-17	President of the Borough of Queens.	
30363	44064		1-31-17 F. W. Devoe & C. T. Reynolds Co.	7 08	30809	12-31-16	2- 2-17	Maxwell Motor Sales Corporation	\$1 05
30346	44273		1-31-17 Frank & Marburger	15 66				New York and Queens County Railway Company	8 72
30342	44052		1-31-17 Syndicate Trading Co.	6 05	31847		2- 5-17	Thomas F. Hackett	1 60
30382	44500		1-31-17 Ginn & Co.	26	31846		2- 5-17	Charles W. Baylis	13 85
30344	44125		1-31-17 Hammacher, Schlemmer & Co.	8 73	31845		2- 5-17	L. C. Connolly, Bookkeeper	6 10
30393	41660		1-31-17 A. J. Nystrom & Co.	18 24	30799	1-22-17	2- 2-17	Philip Dietz Coal Co.	8 75
30410	41759		1-31-17 E. P. Dutton & Co.	5 89	33620		1-26-17	The Degnon Contracting Co.	13,235 35
30419	44419		2- 2-17 H. C. Hallenbeck	94 80	29061		1-26-17	Peace Bros.	2,321 40
31221	44419		2- 2-17 H. C. Hallenbeck	40 60				President of the Borough of Richmond.	
31220	44065		1-31-17 Frank's Dept. Store	3 70	30108	1-15-17	1-31-17	William J. Flamm	\$30 00
30377	44077		2- 2-17 Israel Moraff	71 10	30130	12-30-16	1-31-17	Michael Murphy	25 00
31271			Department of Finance.		30131	12-30-16	1-31-17	Mark Codd	19 00
31849			2- 5-17 Albert C. Baur	36 00	30127	12-30-16	1-31-17	Richmond Ice Company	26 98
31850			2- 5-17 William C. Hecht, Receiver of Taxes	15 63	30109	1-16-17	1-31-17	S. A. French	9 90
31390			Fire Department.		27918		1-24-17	John E. Donovan	1,127 68
31391			2- 5-17 Robert Adamson, Fire Commissioner	25 00				Public Service Commission.	
			2- 5-17 Charles S. Demarest, Chief	1 00	28686		1-26-17	Foran Foundry and Mfg. Co.	\$906 08
31798			Department of Health.		28691		1-26-17	Cranford Company	82 55
31799			2- 5-17 Dr. William H. Park, Director	29 71	28697		1-26-17	Cranford Company	255 34
31793			2- 5-17 Dr. William H. Park, Director	4 48	28684		1-26-17	Cranford Company	4,000 00
31792			2- 5-17 S. Dana Hubbard, M. D., Chief	21 55	28683		1-26-17	Coast and Lakes Contracting Corp.	7,569 04
31795			2- 5-17 S. Dana Hubbard, M. D., Chief	46 60	28687		1-26-17	Foran Foundry and Mfg. Co.	237 61
31809			2- 5-17 S. Dana Hubbard, M. D., Chief	5 80	28698		1-26-17	Cranford Company	127 67
31807			2- 5-17 Dr. S. Dana Hubbard, Chief	132 30	28692		1-26-17	Cranford Company	82 55
31640			2- 5-17 S. Dana Hubbard, M. D., Chief	116 90	28685		1-26-17	Cranford Company	4,000 00
			2- 5-17 Henry A. Schickling, Assignee of Marie Louise Benoit, M. D.	3 85	28688		1-26-17	Cranford Company	30,000 00
30972	12- 1-16		2- 2-17 Flushing Coal Company, Inc.	9 90	28689		1-26-17	E. E. Smith Contracting Co.	1,000 00
30973	11- 2-16		2- 2-17 William Farrell & Son	48 75	28694		12-26-16	Smith, Hauser & MacIsaac, Inc.	1,771 83
30974	11-25-16		2- 2-17 S. Tuttle's Son & Co.	48 75	28693		12-26-16	Frederick L. Cranford, Inc.	105 51
30670	12- 8-16		2- 1-17 Frank De Caro	2 50	28695		1-26-17	Altoria Realty and Construction Co.	778 20
30669	12-19-16		2- 1-17 E. N. Little's Sons	7 50	28696		1-26-17	Altoria Realty and Construction Co.	661 49
30668	12- 9-16		2- 1-17 Empire Tip Printing Co.	10 00	28650	10-11-16	1-26-17	Kruger Bros. & Co., Inc.	342 13
30667	12-11-16		2- 1-17 Stickney & Montague	9 00	28704		1-26-17	New York Municipal Railway Corp.	3,250 00
31796	12- 8-16		2- 5-17 Erie Railroad Company	87 70					
29778	45993		1-30-17 Conron Bros. Company	45 94					

Finance Voucher No.	Invoice Dates or Contract Number.	Received in Department of Finance.	Name of Payee.	Amount.	Finance Voucher No.	Invoice Dates or Contract Number.	Received in Department of Finance.	Name of Payee.	Amount.
28682	10-30-16	1-26-17	Benj. H. Tyrrel	163 45	31074	1-17-17	2- 2-17	Bradley & Smith	27 10
28656	10-20-16	1-26-17	J. J. Little and Ives Co.	289 00	31083	1-17-17	2- 2-17	The Gillette Clipping Machine Company	36 00
28652	11- 1-16	1-26-17	Law Printing Company	448 20	31084	1-18-17	2- 2-17	Hammacher, Schlemmer & Co.	10 08
28649	10-10-16, 12-29-16	1-26-17	Edward Kimpton Company	220 22	30876	1- 4-17	2- 2-17	Geo. M. Still & Co.	99 50
28654	12- 1-16	1-26-17	Lithoprint Co., Inc.	137 89	31094	12-30-16	2- 2-17	John Torpey	29 00
Department of Public Charities.					31088	12-22-16	2- 2-17	A. F. Brombacher & Co.	92 10
30910	12- 4-16	2- 2-17	Blackfords, Inc.	\$17 44	31075	1-17-17	2- 2-17	A. F. Brombacher & Co.	11 00
30960	1-16-17	2- 2-17	Gavin Rowe	38 10	31073	1-17-17	2- 2-17	Bradley & Smith	60
31489	10- 7-16, 12-22-16	2- 5-17	Sibley-Pitman Electric Corporation ..	19 92	31072	1- 8-17	2- 2-17	Chas. Beseler Company	4 30
30763	1- 4-17, 1- 8-17	2- 2-17	Cornell & Underhill	16 12	31068	1-19-17	2- 2-17	William Farrell & Son.	35 40
30612	46000	2- 1-17	Standard Oil Co. of New York	54 30	31067	1- 8-17	2- 3-17	William Farrell & Son.	25 50
30912	12-22-16	2- 2-17	Jacob Boss	12 68	31365	12-30-16	2- 3-17	William Farrell & Son.	36 25
30916	12-22-16	2- 2-17	The Mirror	20 00	28867	9-26-16	1-26-17	General Vehicle Company, Inc.	145 78
30908	1-12-17	2- 2-17	L. Crocco & Sons	35 20	Department of Street Cleaning, J. T. Fetherston, Commissioner, as Treasurer and Trustee				
30917	12-30-16	2- 2-17	Knickerbocker Ice Company	10 41	28862	1-11-17	1-26-17	Davenport Locomotive Works	115 50
30962	1- 2-17	2- 2-17	Dennison Manufacturing Co.	5 40	Board of Water Supply.				
30963	1-12-17	2- 2-17	Katzmeir & Porteous	3 00	29999	1- 9-17	1-31-17	Patterson Brothers	\$36 13
30945	1- 2-17	2- 2-17	J. M. Gottesman	93 51	29996	1- 8-17	1-31-17	B. M. Martin Brass Works.	43 60
30949	12-14-16	2- 2-17	James S. Barron & Co.	25 00	29990	12-30-16	1-31-17	Crane Co., New York	19 39
30791	11-10-16, 11-29-16	2- 2-17	John Lucas	20 00	Department of Water Supply, Gas and Electricity.				
30788	12- 5-16	2- 2-17	P. Lawless Sons	30 25	30069	12-29-16	1-31-17	The General Fireproofing Co.	\$64 75
30764	1-18-17	2- 2-17	F. A. Walter	50 00	30014	12-30-16	1-31-17	Edison Lamp Works of General Electric Company	25 00
30767	12-27-16	2- 2-17	J. M. Gottesman	21 45	30065	12-28-16	1-31-17	Frank J. Lennon Company.	38 62
30769	11- 8-16	2- 2-17	Stanley & Patterson, Inc.	6 24	31160	12-31-16	2- 2-17	The National Gas Governor Company of the U. S.	88 25
30770	12- 2-16	2- 2-17	Washington Bulkley, Inc.	4 90	30554	12- 6-16	2- 1-17	James A. Mulligan	6 95
30771	12-30-16	2- 2-17	General Motors Truck Company	1 00	30555	12-27-16	2- 1-17	H. H. Hoffman	7 13
23131		1-11-17	Charles L. Allers	130 00	31151		2- 2-17	James McDermott	36 00
23131		1-11-17	M. F. O'Shea	70 00	31152		2- 3-17	Gustave George	48 00
21350	8-17-16	1- 6-17	Joseph D. Duffy, Inc.	173 35	31153		2- 2-17	Henry Skelton	9 00
30606		1- 1-17	Bloomington Brothers	11 85	30564		1- 1-17	Samuel Hill	99 00
30786	12-28-16	2- 2-17	Frederick Bender	74 00	30017		1-31-17	William Meegan	60 00
30783	11-28-16	2- 2-17	Lewis De Groff & Son.	4 12	28811		1-26-17	Urban Water Supply Company.	4,711 93
30782	12-30-16	2- 2-17	Eagle Paint and Varnish Works.	2 24	28807		1-26-17	The Newtown Gas Co.	132 95
30780	11-28-16	2- 2-17	F. Alfred Reichardt & Co., Inc.	8 00	28809		1-26-17	New York Telephone Company.	2,411 16
30775	11-15-16	2- 2-17	James T. Dougherty	9 00	28803		1-26-17	Standard Oil Co. of New York.	187 55
30944	10-18-16	2- 2-17	American Disinfecting Co., Inc.	11 50	28797	12-22-16, 1- 8-17	1-26-17	Standard Paper Box Co., Adolf Meyer, Prop.	176 00
30948	12-12-16	2- 2-17	H. W. Johns-Manville Co.	6 50	28798	1-12-17	1-26-17	Swinehart Tire and Rubber Co.	229 83
30946	9-12-16	2- 2-17	The Hayden & Derby Mfg. Co.	10 32	28810		1-26-17	Standard Cast Iron Pipe and Foundry Co.	7,151 45
30947	10-31-16	2- 2-17	Big Gem Polish Co.	27 00	30425	6- 1-16, 11-30-16	1-31-17	The Mutual Towel Supply Co.	27 60
30943	12-15-16	2- 2-17	Gough & Horn	3 60	30547	11-25-16	2- 1-17	F. F. Fuhrmann	3 60
Register, New York County.					30546	12-18-16	2- 1-17	F. F. Fuhrmann	6 05
30249	12-29-16	1-31-17	Underwood Typewriter Company, Inc.	\$91 13					
30256	1- 4-17	2- 5-17	Gane Brothers & Co.	30 97					
Staten Island Association of Arts and Sciences.									
31276	1-18-17	2- 3-17	Herbert Crabtree	\$34 00					
Sheriff, New York County.									
31844		2- 5-17	Alfred E. Smith, Sheriff.	\$53 11					
Department of Street Cleaning.									
31070	1-17-17	2- 2-17	Platt & Washburn Refining Company. .	\$53 42					

VOUCHERS RECEIVED IN DEPARTMENT OF FINANCE, THURSDAY, FEBRUARY 8, 1917.

A statement is herewith submitted of all vouchers filed in the Department of Finance on this date, in which is shown the Department of Finance voucher number, the date of the invoices or the registered number of the contract, the name of the payee and the amount of the claim. Where two or more bills are embraced in one voucher the date of the earliest is given, excepting that when such vouchers are submitted under a contract the registered number of the contract is shown instead.

WILLIAM A. PRENDERGAST, Comptroller.

Finance Date Vouch- or Con-er No.	Invoice or Contract Number.	Name of Payee.	Amount.
Board of Aldermen.			
33378	12-31-16	N. Y. Telephone Co.	\$51 32
33379		Robert A. Doyle.	5 25
33380	1-29-17	John Wanamaker	28 75
33381	1-12-17	Fischer Bros.	118 50
Board of Standards and Appeals.			
33498	1- 3-17	N. Y. & Brooklyn Towel Supply Co.	\$3 01
33540	1-31-17	New York Tel. Co.	11 71
Coroner, Borough of Richmond.			
33195	1-31-17	Neumann Bros.	\$16 25
33196	2- 1-17	The Morey La Rue Laundry Co.	1 25
Coroners, Borough of Queens.			
33534		Daniel M. Ebert	\$28 00
County Court, Queens County.			
33194		Edward J. Smith	\$5 00
Surrogate's Court, Queens County.			
33197		Wm. F. Hendrickson	\$3 00
		Wm. F. Hendrickson	78 82
City Magistrates' Courts.			
33560		Frank Oliver	\$88 89
Supreme Court, Appellate Division.			
33364	1-15-17	Art Metal Constr. Co.	\$64 90
33365		Robert E. Kelly	68 00
33366	10- 7-16	George Lockhart Co.	808 00
33367	12-31-16	N. Y. Telephone Co.	78 73
33368	1- 1-17	Schneider & Weimann	12 50
Hunter College.			
33035	6-14-16	The Macmillan Co.	\$54 91
33036	9-30-16	Chas. Scribners Sons	59 62
33037	11-13-16	Ginn & Co.	7 20
33038	11-14-16	Henry Holt & Co.	7 20
33039	11-16-16	Harper & Bros.	3 33
33040	10-31-16	Postal Tel. Cable Co.	55
33041	11- 1-16	Mrs. Eliza Read	17 76
33042	11-14-16	J. S. Babcock Co.	62 25
33043	12-30-16	M. J. McGrane	100 00
		M. J. McGrane	8 00
33022		Dodd, Mead & Co.	85 50
33023	10-13-16	M. J. Tobin	6 88
33024	11-20-16	West Disinfecting Co.	8 30
33025	11-13-16	The Annalist	10 00
33026	11-14-16	M. J. Roth	29 75
33027	11-17-16	Peckham, Little & Co.	43 20
33028	11- 6-16	The J. W. Pratt Co.	102 00
33029	11-29-16	Dodd, Mead & Co., Inc.	1 60
33030	11-22-16	Houghton, Mifflin Co.	12 56
33031	11-28-16	The A. S. Barnes Co.	31 50
33032	11-14-16	Wm. Wood & Co.	51 00

Finance Date Vouch- or Con-er No.	Invoice or Contract Number.	Name of Payee.	Amount.
33033	4-17-16	E. P. Dutton & Co.	1 13
33034	11-25-16	G. P. Putnam's Sons.	48 50
Department of Correction.			
33325	12-26-16	Chas. Cooper & Co.	\$3 35
33326	12-14-16	Peter Wolf & Sons Mfg. Co.	26 50
33327	12-30-16	Jas. S. Barron & Co.	12 75
33328	12-19-16	E. F. Keating Co.	37 61
33329	12-28-16	Thos. C. Dunham	28 75
33330	12-20-16	Candee, Smith & Howland Co.	6 75
33541		Burdette G. Lewis	197 75
33542		Peter A. Mallon	24 95
33543		Richard L. Robinson	10 74
33544		F. W. Parkinson	16 81
33545		John J. Hanley	5 65
33546		Martin J. Feely	1 90
33547		Orange County Tel. Co.	48 70
33548		Julius J. Bremel	5 50
33549		Frank W. Fox	3 20
33550		Frank W. Fox	1 60
33312	1-26-17	The William P. Miller Co.	51 74
33313	11- 4-16	Agent and Warden of Auburn Prison	26 40
33314	12-27-16	J. W. Pratt Co.	4 80
33315	12-20-16	Wilson & Bradbury.	562 50
33316	12- 2-16	The Celluloid Co.	4 80
33317	1-25-17	Hull, Grippen & Co.	34 47
33318	12-30-16	Bloomington Bros.	2 40
33319	1- 5-17	The Frank Richard & Gardner Co.	18 92
33320	1- 9-17	John F. Warth	12 00
33321	1-23-17	Theo. W. Morris & Co.	27 12
33322	11-14-16	Buck Bros.	6 67
33323	1- 6-17	Bramhall, Deane Co.	3 20
33324	12-31-16	Hull, Grippen & Co.	5 82
33300	11-30-16	A. Silz, Inc.	26 40
33301	1-25-17	Samuel E. Hunter	1,926 42
33302	1-20-17	B. Levinson	32 00
33303	1- 3-17	Chas. F. Mattlage & Sons.	184 00
33304	1-26-17	Armour & Co.	152 12
33305	1-17-17	Westchester Fish Co.	106 39
33306	1-15-17	Benjamin Horton	60 25
33307	11-16-16	American Disinfecting Co., Inc.	249 00
33308	1- 8-17	Virus Ltd. Inc.	43 20
33309	1-18-17	John Greig	130 76
33310	11-21-16	Singer Sewing Machine Co.	7 70
33311	11-28-16	Manhattan Electrical Supply Co., Inc.	3 60
33068	46332	Arthur J. La Croix, Inc.	20,774 53
Board of Elections.			
33404	44424	New York Tel. Co.	131 20
33434	1-16-17	P. Belford & Son.	94 00
33435	1-16-17	P. Belford & Son.	115 50
33436	12-31-16	N. Y. Telephone Co.	37 21
33437	12-31-16	N. Y. Tel. Co.	6 40
33438	2- 1-17	Harry W. Taylor.	26 15
33439	1-26-17	D. R. Miller	7 75
33440	1-24-17	John H. Cottier	756 00
33441	1- 1-17	Harry W. Taylor	15 05
33442	1-22-17	The Flushing Daily Times.	35 10
33443	1-22-17	Long Island Star Pub. Co.	31 98
33444	1-22-17	Long Island Star Pub. Co.	404 43
33445	1-27-17	The Argus Ptg. & Pub. Co.	406 25

Finance Date Vouch- or Con-er No.	Invoice or Contract Number.	Name of Payee.	Amount.
33446	1-15-17	M. B. Brown Ptg. & Bdg. Co.	47 80
33447	2- 2-17	Geo. Underhill	7 00
33448	1-23-17	M. B. Brown Ptg. & Bdg. Co.	5,140 00
33449	1-25-17	M. B. Brown Ptg. & Bdg. Co.	137 00
33450	1-27-17	M. B. Brown Ptg. & Bdg. Co.	18 75
33451	1-12-17	Long Island Star Pub. Co.	5 25
33452	1-24-17	Patterson Bros.	10 00
33453	2- 2-17	Geo. Underhill	32 00
Department of Education.			
32992	11-11-16	R. Warren Lawrence.	335 00
32993	12-30-16	H. Pfund	298 00
32994	12-15-16	Jac. Schneider	75 00
32995	12-12-16	Ohlhausen & Veit.	21 50
32996	12-19-16	John Gelshion	115 00
32997	12-26-16	M. J. Johnstone.	16 00
32998	12-29-16	H. Fortenbach	10 50
32999	8- 8-16	Jos. A. Graf	33 00
33000	11-11-16	Acme Furnace Equipment Co.	18 00
33001	12-29-16	G. F. Bason	165 00
33002	6- 1-16	Goetz & Co.	35 0

Invoice			Invoice			Invoice		
Finance Date	Name of Payee.	Amount.	Finance Date	Name of Payee.	Amount.	Finance Date	Name of Payee.	Amount.
Vouch- or Con- No. tract Number.			Vouch- or Con- No. tract Number.			Vouch- or Con- No. tract Number.		
33019 12-30-16	John H. Jebens & Bro.....	15 38	33280 12- 5-16	Walldorf, Hafner & Schultz, Inc.	84 25	33454 8- 3-16	I. Glasser	9 00
33020 1- 4-17	T. Irving Simonson	14 50	33281 12-30-16	J. H. Booser	17 55	33455 1-15-17	The Lexington Decorating Co.	22 25
33235 11-10-16	Marquard, Fay Co., Inc.....	15 33	33276 5-24-16	Fredk. Pearce Co.....	12 51	33456 12-22-16	Powers Accounting Machine Co.	93 50
33236 12- 4-16	The Kenney Specialty Co.....	2 40	33277 11- 2-16	Bloomington Bros.....	49 05	33457 2- 1-17	The Morey La Rue Laundry Co.	2 50
33237 12-12-16	Wm. J. Olvany	8 00	33278 8- 8-16	The Nonotuck Silk Co.....	50	33458 1- 1-17	The International Postal Sup. Co. of N. Y.....	137 50
33238 12-13-16	Wm. E. Mason	8 44	33279 11-22-16	Manhattan Lime Co.....	11 25	33459 1-11-17	The Peerless Towel Sup. Co.	10 28
33239 12-21-16	Fred A. Buser	6 90	33274 12- 9-16	Louis DeJonge & Co.....	19 45	33460 2- -17	The Diamond Towel Supply Co.	6 50
33240 12-15-16	Edward A. Dubey	5 00	33275	Jos. A. McDonough.....	7 40	33461 1-11-17	Knickerbocker Ice Co.....	4 34
33241 12-19-16	Jas. I. Kelly	31 45	33015 12-22-16	Summers Supply Co., Inc.....	24 00	33462 2- 1-17	Nickel Towel Supply.....	44 19
33242 11-20-16	W. & C. Sheehan	30 16	33016 12-14-16	The Crowell Pub. Co.....	120 00	33463 11-31-16	Fred M. Schildwachter.....	7 12
33243 12-19-16	F. J. McCaragher	17 39	33017 12- 1-16	Hugh D. McGrane	13 00	33464 1-31-17	Walter Curtis	2 60
33244 11-10-16	Godfrey, Keeler Co.....	2 80	33018 11-21-16	Chas. Kramer	46 00	33465 1-31-17	John Konig	1 73
33245 12-16-16	H. J. Langworthy.....	3 97	33205 1-26-17	Hugh D. McGrane	500 00	Fire Department.		
33246 12- 2-16	Jas. Yorkston	9 10	33206 12-27-16	Chas. W. Daly	38 95	33354 45589	Ziff Bros.....	\$795 00
33247 12-16-16	J. Friedman	9 80	33207 10-30-16	Interboro Guarantee Roofing Co.	128 00	33355 45848	Frank Doudera	3,019 50
33248 12-20-16	Johnson Service Co.....	8 00	33208 12-26-16	H. Gold	10 75	33356 45412	Haber & Tilbor	227 54
33249 12- 2-16	Thos. F. Maher	9 48	33209 12-29-16	H. Gordon	23 00	33357 45446	M. L. Bird	71 70
33250 12- 5-16	Isaac Brenner	16 19	33210 12-21-16	Hale Desk Co.....	28 00	33358 45445	Wm. Brennan	115 20
33251 12- 2-16	Henry Pearl & Sons Co.....	5 25	33211 12-28-16	John D. Cooley	34 00	33359 45475	Bacon Coal Co.....	643 00
33252 12-14-16	W. E. Moss	8 85	33212 12-26-16	W. H. Temple	21 00	33360 46452	Long Island Wood Co.....	16 50
33253 12-18-16	Julius Haas & Sons, Inc.....	35 15	33295 44021	H. T. Dakin	77 23	33361 44399	Manhattan Electrical Supply Co.	24 37
33254 12- 9-16	Eugene J. Flood.....	4 63	33296 44024	A. B. Dick Co.....	867 75	33362 44179	Empire Rubber & Tire Co.....	4,096 36
33255 12- 1-16	Michael Fogarty, Inc.....	42 26	33297	Bloomington Bros.....	150 88	33363 46245	Bernard Knopp	570 00
33256 12- 8-16	J. Fitzgerald	74 92	33298 44061	Bloomington Bros.....	94 55	33390 12-20-16	Standard Oxygen Co.....	9 90
33257 6- 1-16	Goetz & Co.....	12 75	33299 44132	Milton Bradley Co.....	750 73	33391 12-21-16	The Linde Air Products Co.	1 75
33258 3- 1-16	Goetz & Co.....	1 25	33341 12-19-16	Milton Bradley Co.....	57 00	33392 1-11-17	M. B. Brown P. & B. Co.	3 50
33259 11- 1-16	Goetz & Co.....	1 25	33342 12- 1-16	Milton Bradley Co.....	70 00	33393 12-26-16	Washington Hardware Co., Inc.	2 30
33094 44538	American Sports Pub. Co.....	6 08	33343 12- 1-16	Geo. T. Montgomery	136 03	33394 12-29-16	Clarence L. Smith Co.....	2 70
33095 44125	Hammacher, Schlemmer & Co.	131 07	33344 1- 2-17	Geo. T. Montgomery	3 25	33395 10-13-16	The American Multigraph Sales Co.	65
	Hammacher, Schlemmer & Co.	49 10	33345 1- 4-17	Title Guarantee & Trust Co.	169 31	33396 12-28-16	Benj. Fox Sons, Inc.....	10 08
	Hammacher, Schlemmer & Co.	2 26	33346 10-18-16	Lawyers' Title & Trust Co.	69 88	33397 12-21-16	Lowe Motor Supplies Co.....	4 45
33096 44060	Jas. S. Barron & Co.....	118 05	33347 12-15-16	Lawyers' Title & Trust Co.	51 25	33398 12- 7-16	American La France Fire Engine Co.	2 00
	Jas. S. Barron & Co.....	449 18	33348	U. S. Title Guaranty Co.....	107 48	33399 12-12-16	Front Drive Motor Co.....	9 00
	Jas. A. Barron & Co.....	1 88	33349	United States Title Guar- anty Co.	72 00	33400 12-29-16	Underwood Typewriter Co.	2 50
	Jas. S. Barron & Co.....	11 28	33350	B. H. Weisker	250 00	33401 12-14-16	Columbia Graphophone Co.	90
33097 41671	The A. N. Palmer Co.....	640 00	33351	Henry E. Hall	100 00	33382 12-30-16	M. J. Rabbit	2 00
33098 41724	Oxford University Press.....	2 60	33352 1-16-17	Norman L. Coe & Son.....	16 50	33383 1- 5-17	Burrough's Adding Machine Co.	2 60
33099 44003	Lineograph Co.....	76 85	33353 8-25-16	George M. Laubshire	67 50	33384 12-31-16	The Citizens Water Supply Co. of Newtown.....	83 98
33100 44009	Abraham & Straus	26 25	33354	The City of New York.....	235 64	33385 12- 5-16	Underwood Typewriter Co., N. Y. C.	50
33101 44065	Frank's Dept. Store.....	8 50	33355	James T. Carey	215 00	33386 12-28-16	Henry W. Schmall.....	4 00
33102 41638	Benj. H. Sanborn & Co.....	38 00	33356	Anna A. M. Dennerlein	2,720 10	33387 1-20-17	R. A. Hess.....	412 00
33103 44086	The Solidhed Tack Co.....	180 00	33357	Mary A. Dennerlein	2,720 10	33388 12-31-16	Henry S. Ihnen	150 00
33104 41761	John Wiley & Sons, Inc.....	18 00	33358	Emma M. R. Martin	2,720 10	33389 1-19-17	Bloomington Bros.....	55 30
33105 41667	Chas. E. Merrill Co.....	252 09	33359	James J. Dennerlein	453 35	Law Department.		
33106 41649	Hinds, Noble & Eldredge.....	90 50	33360	Joseph A. Dennerlein	453 35	33285	Lamar Hardy	\$393 91
33107 44504	Henry Holt & Co.....	139 50	33361	Anna A. M. Dennerlein	2,995 63	Miscellaneous.		
33108 44507	Longmans, Green & Co.....	6 96	33362	Mary A. Dennerlein	1,843 43	33331	William A. Prendergast as Comptroller and Milo R. Maltbie as Chamberlain	\$1,000,000 00
33109 45751	Parex Mfg. Co.....	29 77	33363	Emma M. R. Martin	1,459 42	33332	William A. Prendergast as Comptroller and Milo R. Maltbie as Chamberlain	3,550 69
33110 44500	Ginn & Co.....	75	33364	James J. Dennerlein	307 25	33333	William A. Prendergast as Comptroller and Milo R. Maltbie as Chamberlain	887 67
33111 41715	E. Steiger & Co.....	4 04	33365	Joseph A. Dennerlein	307 25	33334	William A. Prendergast as Comptroller and Milo R. Maltbie as Chamberlain	1,850 00
33112 41630	Isaac Pitman & Sons.....	470 42	33366	Clarence S. Nathan, Inc.....	122 35	33369	Columbus Hospital	445 15
	Isaac Pitman & Sons.....	30 00	33367	Educational Equipment Co.	18 00	33370	Manhattan Eye, Ear and Throat Hospital	755 80
	Isaac Pitman & Sons.....	48 00	33368	D. C. Fauss	29 68	33371	New York Post Graduate Medical School and Hospital	1,830 48
33113 45752	Parex Mfg. Co.....	72 83	33369	Scott, Foresman & Co.....	12 24	33372	St. Francis Hospital.....	708 10
	Parex Mfg. Co.....	07	33370	Ginn & Co.....	382 42	33373	The Hospital of the Holy Family	939 74
33069 45634	C. H. Reynolds' Sons.....	447 22	33371	Ginn & Co.....	23 64	33374	Wayside Home	194 26
33070 45459	S. Tuttle's Sons Co.....	1,990 14	33372	Ginn & Co.....	793 58	33375	Washington Heights Hos- pital	136 75
33071 45460	Richmond Ice Co.....	16 09	33373	Ginn & Co.....	15 05	33376	Catholic Guardian Society...	500 00
33072 45633	Burns Bros.....	122 08	33374	Ginn & Co.....	77 34	33377	St. Michael's Home.....	4,569 14
33073 45635	S. Tuttle's Sons Co.....	415 08	33090 41637	Henry Holt & Co.....	41 95	33482	The Commissioner of the Sinking Fund for Account of the Sinking Fund of The City of N. Y.....	2,000,000 00
33074 45459	S. Tuttle's Sons Co.....	69 84	33091 41629	Henry Holt & Co.....	162 96	33483	The Commissioner of the Sinking Fund for Account of the Sinking Fund of The City of N. Y.....	500,000 00
33075 44384	Premium Dairy Co.....	672 75	33092 41648	Henry Holt & Co.....	45 00	33484	The Commissioner of the Sinking Fund for Account of the Sinking Fund of The City of N. Y.....	4,438 36
33076 44224	Wm. P. J. Bible.....	131 25	33093 41720	Henry Holt & Co.....	100 56	33485	The Commissioner of the Sinking Fund for Account of the Sinking Fund of The City of N. Y.....	2,794 52
33077 44227	Peter Plunkett	226 60	33094 41637	Henry Holt & Co.....	45 00	33148	City Pay Account.....	1,494 50
33078 44249	Geo. A. Kinsey.....	160 50	33095 41629	Henry Holt & Co.....	100 56	Board of Parole.		
33079 44249	Geo. A. Kinsey.....	126 00	33096 41637	Henry Holt & Co.....	45 00	33584 1-30-17	Eugene H. Tower.....	\$6 25
33080 44296	Jas. B. Reid	40 50	33097 41629	Henry Holt & Co.....	100 56	33585	Thos. R. Minnick.....	107 41
33081 44248	Richard Morrison	960 00	33098 41637	Henry Holt & Co.....	100 56	33586	Thos. R. Minnick.....	43 35
33082 44223	Jas. O'Connell	123 00	33099 41637	Henry Holt & Co.....	100 56	33583 2- 7-16	Wilson Stamp Co.....	18 58
33083 44249	Geo. A. Kinsey.....	214 00	33092 41648	American Book Co.....	957 45	Public Administrator, Bronx County.		
33084 44294	Geo. H. Wood.....	60 00	33093 41720	American Book Co.....	439 56	33198	Ernest E. L. Hammer.....	\$5 00
33085 44239	Wm. H. Van Nostrand.....	51 60	33094 41637	American Book Co.....	58 75	33199	Public Administrator, Bronx County	75
33203 12-23-16	J. Friedman	100 00	33095 41629	American Book Co.....	91 32	33200 2- 1-17	Nickel Towel Supply.....	75
33204 12-31-16	W. W. Kimball	225 00	33096 41637	Allyn & Bacon	45 00	33201	Nicholas Gless	1 75
33260 12-13-16	M. B. Brown P. & B. Co.....	6 40	33097 41629	Allyn & Bacon	154 05	33202 2- 1-17	The Gramatan Springs Co., Inc.	60
33261 12- 8-16	Paul Baron	30 00	33098 41637	The Gregg Pub. Co.....	12 50	Police Department.		
33262 12- 2-16	Paul Baron	3 50	33099 41720	The Gregg Pub. Co.....	39 90	33481 1- 5-17	Climax Stationery Co.....	\$377 15
33263	Florence M. Marshall.....	356 22	33114 44390	John Bellmann	20 80	33482 1- 6-17	Genereux & Co.....	64 18

Invoice Finance Date Vouch- or Con- er No. tract Number.	Name of Payee.	Amount.	Invoice Finance Date Vouch- or Con- er No. tract Number.	Name of Payee.	Amount.	Invoice Finance Date Vouch- or Con- er No. tract Number.	Name of Payee.	Amount.
33567 1-29-17	Ford Motor Co.....	93 37	33412 12-31-16	The Barber Asp. Pav. Co..	26 60	33291 2- 5-17	Mt. Pleasant, Westchester Co., N. Y.	11 01
33568 12-30-16	Castleton Motor Car Co....	1 65	33513 11-27-16	Eastern Paving Co.....	4 80		Joint School Dist. No. 5, Towns of Mt. Pleasant, Greenburgh and North Cas- tle, Westchester Co., N. Y..	316 82
33569 12-21-16	General Speedometer Repair Co.	2 50	33514 1-11-17	W. J. Fitzgerald.....	22 32	33292 2- 6-17	School District, No. 8, Town of Mt. Pleasant, Westchester County, N. Y.	115 90
33570 12-29-16	Geo. J. Stier, Inc.....	1 75	33515 1-12-17	P. J. Kearns Cont. Co.....	241 64	33293 2- 5-17	School District, No. 9, Town of Mt. Pleasant, Westchester Co., N. Y.	108 54
33571 1-29-17	Stewart Products Service Sta.	7 50	33516 12-28-16	P. J. Kearns Cont. Co.....	204 70	33294 2- 5-17	Joint School District, No. 11, Towns of Mt. Pleasant and North Castle, West- chester County, N. Y.	225 04
33572 12-21-16	Splittorf Elec. Co.....	38 93	33517 9-27-16	Gray Cont. Co.....	137 00			
33573 12-27-16	Heindl & Rothvoss.....	32 00	33518 11-20-16	Pittsburgh Plate Glass Co..	89 00			
33574 1-29-17	New York Sporting Goods Co.	356 39	33519 12-30-16	E. H. Muldoon	60 00			
33575 1-18-17	Olin J. Stephens, Inc.....	240 00	33520 10-31-16	John Manning	16 94			
33576 1-24-17	Wm. Farrell & Son.....	539 95	33521 12- 2-16	P. J. Kearns Cont. Co.....	914 88			
33577 1-13-17	John F. Schmadeke, Inc....	279 00	33522 1-20-17	W. J. Fitzgerald	154 00			
33578 1-24-17	Scranton & Wyoming Coal Co.	255 00	33523 1- 4-17	The Barber Asp. Pav. Co..	12 22			
33579 1-13-17	S. Tuttle's Son & Co.....	199 50	33524 12-14-16	Warner Quinlan Asp. Co....	49 56			
33580 1-11-17	Fulton Blue Print Co.....	23 51	33525 1-20-17	W. J. Fitzgerald	35 64			
Department of Plant and Structures.			President of the Borough of The Bronx.			Department of Water Supply, Gas and Electricity.		
33402	Ernest E. Krampff	3 00	33561 45867	Wm. F. Presley	\$615 11	33335 44175	Edison Lamp Works of Gen- eral Electric Co.....	\$3,616 37
33403	Calvin I. Crocker	31 00	33562 46149	Briggs & McLaughlin Cont. Co.	675 10		Edison Lamp Works of Gen- eral Electric Co.....	1,589 63
33419 1-26-17	John Mortons Sons Co....	14 10	33563 45643	Fred Schneider	2,459 05	33336 46165	The A. P. Smith Mfg. Co...	1,309 80
33420 1-18-17	A. C. Becker	5 65	President of the Borough of Queens.			33337 45965	Queens County Water Co...	6,215 22
33421 12-31-16	A. P. Dienst Co., Inc....	18 08	33535	Jas. A. Dayton	\$5 00	33338 46192	Urban Water Supply Co....	4,083 17
33422 12-30-16	Jas. Keily	20 00	33536	Wm. J. Casey.....	24 48	33339	Town of Patterson, Putnam Co., N. Y.	587 94
33423 12-30-16	Oriental Rubber & Supply Co., Inc.	2 43	33537	Wm. E. Everitt	26 35	33340	Long Island R. R. Co.....	33 75
33424 12-27-16	Oriental Rubber & Supply Co., Inc.	10 30	33538	Jas. M. Campbell	3 25	33349 9-27-16	John J. Kelly.....	9 22
33425 1- 6-17	Jas. A. Webb & Son, Inc....	33 08	33539	Jos. Sullivan	5 46	33150 10-17-16	Bligh & Engel, Inc.....	3 27
33426 11-13-16	Jos. B. Friedlander Co....	2 50	President of the Borough of Richmond.			33151 9-27-16	Arthur F. May.....	8 26
33427 1-12-17	The Service Recorder Co...	150 00	33496 1-11-17	New Brighton Coal Yard, P. H. Cassidy, Prop.....	\$80 00	33152 11-22-16	Hugh J. Hoehn	18 31
33428 12-23-16	Oriental Rubber & Supply Co., Inc.	257 61	33497 1-11-17	A. J. Picard & Co.....	13 55	33153 12-29-16	The German American Im- provement Co.	150 00
33429 12- 7-16	General Speedometer Re- pair Co.	74 95	33498 12-12-16	Frank Bunge	17 00	33154 12-14-16	Pattison & Bowns.....	433 95
33430 9- 8-16	J. B. Friedlander Co.....	18 85	33499 12-29-16	Gregg Bros., Inc.....	34 40	33155 10-17-16	The Prest-o-Lite Co.....	6 41
33431 1-25-17	Dept. of Correction	153 84	33498 11-29-16	Staten Island Supply Co...	6 85	33156 12-20-16	E. F. Keating Co.....	65 52
33432 1-18-17	Thompson-Donney Co....	15 00	33489 12-29-16	Staten Island Supply Co...	16 15	33157 12-14-16	The Hastings Pavement Co.	10 20
33433 1-26-17	Baker, Carver & Morrell ..	130 81	33490 12- 8-16	Keuffel & Esser Co.....	23 10	33158 12- 1-16	Clarence B. Williams.....	112 50
33405 44445	New York Tel. Co.....	174 54	33491 10- 2-16	Joseph Johnson's Sons.....	119 08	33159 1-11-17	Long Island R. R. Co.....	26 25
33406 45447	John F. Schmadeke, Inc....	798 88	33492 12-12-16	Expanded Metal Engineer- ing Co.	38	33160 12-29-16	The German American Im- provement Co.	43 71
President of the Borough of Manhattan.			33493 10-11-16	Zorn & Schrengauer	5 00	33161 12- 1-16	George V. Sloat	5 00
33526 12-26-16	Uvalde Asp. Pav. Co.....	\$22 05	33494 8-21-16	Worthington Pump & Mach. Corp.	105 00	33162 1-10-17	M. L. Bird Co.....	46 95
33527 1-17-17	Henry E. Fox Const. Co...	17 40	33495 12-19-16	Zorn & Schrengauer	5 00	33163 1- 4-17	Besson & Co.....	58 00
33528 1-19-17	P. J. Kearns Cont. Co.....	150 00	Register, Kings County.			33164 1- 4-17	J. J. Foley Coal Co.....	96 00
33529 1-18-17	E. A. Matthews	571 72	33407 12-20-16	Chas. Wildhagen	\$9 00	33165 1- 3-17	Thomas Stokes & Sons, Inc.	127 50
33530 1-26-17	Uvalde Cont. Co.....	17 90	33408 12-31-16	N. Y. Telephone Co.....	22 59	33166 1- 4-17	Katonah Lumber Coal & Feed Co.	145 60
33531 12-30-16	U. S. Wood Pres. Co.....	111 17	Department of Street Cleaning.			33167 1- 4-17	Stephen S. Horton.....	40 00
33532 12-30-16	Harlem Cont. Co.....	82 41	33144 1-23-17	Underhill Clinch & Co.....	\$3 55	33168 1-10-17	M. L. Bird Co.....	46 95
33533 12- 8-16	The Sicilian Asp. Pav. Co..	32 40	33145 1-16-17	Watson Wagon Co.....	162 50	33169 1-10-17	William Farrell & Son....	189 80
33534 12-22-16	Almirall & Co.....	404 75	33146 1-24-17	Wm. P. Youngs & Bros....	49 69	33170 1-10-17	M. L. Bird Co.....	46 95
33535 1-26-17	Eugene W. Stern	33 25	33147 1-24-17	Secor Typewriter Repair Co.	1 75	33171 1- 9-17	E. H. Walsh.....	2 40
33536 1-26-17	James Reynolds et al.....	734 85	33133 1-17-16	Thomas Stokes & Sons, Inc.	113 90	33172 1-19-17	William Bratter & Co.....	3 00
33537 1-26-17	H. Rockmore et al.....	251 93	33134 1-12-17	Zincograph Co.	4 00	33173 1- 4-17	E. H. Walsh.....	1 20
33538 1-26-17	Aaron Rosenberg	375 41	33135 1-13-17	Zincograph Co.	5 60	33174 1- 3-17	Evans Products Corp.....	20 00
33539 1-26-17	Sutherland G. Taylor et al..	118 08	33136 1-10-17	F. O. Boyd & Co.....	64 36	33175 1- 8-17	A. B. Dick Co.....	15 45
33499 1-12-17	A. R. Haeuser Co.....	2 95	33137 1-19-17	Nanx Clock Co.....	1 50	33176 1-15-17	Standard Oil Co. of N. Y..	11 50
33500 1- 9-17	Annin & Co.....	58 68	33138 1- 4-17	The O. C. White Co.....	8 44	33177 1- 8-17	Borne, Scrymser Co.....	22 50
33501 1-10-17	A. F. Brombacher & Co....	8 00	33139 1-17-17	Greater N. Y. Slide Co....	38 50	33178 1- 3-17	The Bristol Co.....	3 72
33502 1- 8-17	The H. B. Claflin Corp....	14 77	33140 1-17-17	The H. B. Claflin Corp....	209 74	33179 1- 4-17	Standard Oil Co. of N. Y..	3 10
33403 1- 1-17	International Ash Can Works	168 00	33141 1- 4-17	Dimock & Fink Co.....	6 78	33180 1- 4-17	Funk & Wagnalls Co.....	14 50
33404 1-12-17	John Simmons Co.....	40 08	33142 1-24-17	Hammacher, Schlemmer Co.	12 75	33181 1-15-17	G. W. Bromley & Co.....	90 00
33405 1- 9-17	Belmont Packing & Rubber Co.	10 65	33143 1-17-17	The Studebaker Corp. of Amer.	17 50	33182 1- 3-17	Goodyear's India Rubber Selling Co.....	2 25
33406 1-11-17	Vought & Williams	6 89	Board of Water Supply.			33183 1- 3-17	Annin & Co.....	14 70
33407 1-13-17	Refractory Materials Co...	22 00	33286 2- 3-17	Joint School Dist. No. 1, Town of Montgomery and Shawangunk, N. Y.	\$38 86	33184 1- 3-17	Annin & Co.....	14 70
33408 1-11-17	Union Smelting & Refining Co., Inc.	3 00	33287 2- 5-17	Joint School Dist. No. 5, Towns of New Castle and Mt. Pleasant, Westchester Co., N. Y.	19 13	33185 1-13-17	John A. McCarthy.....	22 00
33409 1- 9-17	David Schuldiner	6 75	33288 2- 5-17	Joint School Dist. No. 7, Towns of North Castle and Mt. Pleasant, Westchester Co., N. Y.	93 52	33186 1-10-17	E. F. Keating Co.....	10 76
33410 11-29-16	Republic Const. Co.....	314 64	33289 2- 5-17	School Dist. No. 8, Town of Mt. Pleasant, Westchester Co., N. Y.	140 81	33187 1- 4-17	Troy Engine & Machine Co.	19 40
33411 12-19-16	The Sicilian Asp. Pav. Co..	24 97	33290 2- 5-17	Joint School Dist. No. 5, Towns of New Castle and		33188 1- 5-17	E. B. Latham & Co.....	8 93

DEPARTMENT OF FINANCE.

STATEMENT SHOWING THE STATUS OF SPECIAL REVENUE BONDS
AUTHORIZED UNDER SUBDIVISION 8, SECTION 188 OF THE CHARTER,
AS AT DECEMBER 31, 1916.

January 29, 1917.

Hon. WM. A. PRENDERGAST, Comptroller, City of New York:

Dear Sir—Pursuant to your instructions, I have had prepared and herewith

Summary Showing, by Departments, Unallotted Portions of Special Revenue Bonds

submit statements showing the status of special revenue bonds authorized under
subdivision 8, section 188 of the Charter, as at December 31, 1916.These statements are so arranged to show, by departments and in detail, the
unissued portions of special revenue bond authorizations at December 31, 1916, and
further classified to show, by years, the limit of time in which the obligations or
encumbrances against the authorizations may be contracted for.

Very truly yours, R. B. McINTYRE, Supervising Statistician and Examiner.

Authorized Under Subdivision 8, Section 188 of the Charter, as of December 31, 1916.

Departments.	Amount of Bonds Authorized To Be Issued.	Bonds Issued or Allotted.	Balance of Bonds Authorized, but Not Issued.		
			Restricted to 1915 and Prior Years.	Restricted to Year 1916.	Unre- stricted.
Armory Board	\$21,627 50	\$6,590 00		\$15,037 50	
Bellevue and Allied Hospitals	173,149 32	94,155 00	\$1,194 32	76,000 00	\$1,800 00
Board of Aldermen and City Clerk.....	39,231 00	35,731 00	1,000 00	1,000 00	1,500 00
Board of City Record.....	15,000 00			15,000 00	
Department of Public Charities.....	441,956 36	322,344 36	24,212 00	77,400 00	18,000 00
County Clerk, Kings County.....	7,000 00	5,000 00	2,000 00		
County Clerk, Queens County.....	614 94	223 64	391 30		
County Clerk, Bronx County.....	2,500 00	500 00		2,000 00	
Board of Ambulance Service.....	3,960 00			3,960 00	
Board of Inebriety	3,000 00	500 00		2,500 00	
Committee on Extension of Industrial Extension.....	15,000 00	5,000 00		10,000 00	
Board of Child Welfare.....	305,400 00	129,400 00		1,000 00	175,000 00
Board of Standards and Appeals.....	9,250 00	8,250 00		1,000 00	
College of the City of New York.....	9,100 00	1,000 00		5,100 00	3,000 00
Surrogate, Queens County.....	900 00	425 00	475 00		
District Attorney, Kings County.....	1,800 00	1,300 00		500 00	
Department of Plant and Structures.....	32,294 96	16,566 79		15,728 17	
Department of Correction	94,437 50	92,437 50	2,000 00		
Department of Docks and Ferries.....	198,732 08	152,500 00		41,832 08	4,400 00
Department of Education	44,379 68	32,839 68	3,000 00	7,040 00	1,500 00
Department of Health	166,373 00	66,073 00	2,300 00	98,000 00	

Departments.	Amount of Bonds Authorized To Be Issued.	Bonds Issued or Allotted.	Balance of Bonds Authorized, but Not Issued.		
			Restricted to 1915 and Prior Years.	Restricted to Year 1916.	Unrestricted.
Department of Parks, Manhattan and Richmond.....	54,662 00	8,025 00	46,637 00
Department of Parks, The Bronx.....	26,249 40	24,249 40	2,000 00
Department of Parks, Queens.....	30,475 00	19,475 00	3,000 00	8,000 00
Department of Street Cleaning.....	434,242 70	304,988 00	5,000 00	124,254 70
Department of Taxes and Assessments.....	10,000 00	8,200 00	1,800 00
Department of Water Supply, Gas and Electricity.....	135,263 05	101,763 05	500 00	28,000 00	5,000 00
Fire Department.....	102,207 30	12,657 30	89,550 00
Department of Finance.....	200,442 70	177,342 70	21,100 00	2,000 00
President, Borough of Brooklyn.....	68,382 13	53,882 13	2,000 00	12,500 00
Police Department.....	62,183 00	22,188 00	39,995 00
President, Borough of Manhattan.....	113,150 00	59,800 00	53,350 00
President, Borough of Queens.....	106,858 50	61,808 50	500 00	43,850 00	700 00
President, Borough of Richmond.....	13,630 00	7,630 00	6,000 00
President, Borough of The Bronx.....	57,650 00	42,370 00	3,000 00	12,280 00
	\$3,001,102 12	\$1,875,215 05	\$73,472 62	\$839,514 45	\$212,900 00

Statement, as of December 31, 1916, Showing the Unallotted Portions of Special Revenue Bonds Authorized Under Subdivision 8, Section 188, of the Charter.

Code No.	Title.	Date of Resolution, Board of Estimate and Apportionment.	Amount of Bonds Authorized to Be Issued.	Amount of Bonds Allotted.	Balance of Authorizations Unallotted, as of December 31, 1916.		
					Restricted to 1915 and Prior Years.	Restricted to Year 1916.	Unre- stricted.
Armory Board.							
RAB 27A	14th Regiment, Reinforcing Trusses, both Sides of Armory, 1916	1916, June 9	\$5,000 00	\$500 00	\$4,500 00
29	Repairs, Supplies, etc., for Various Armories, 1916	1916, July 27	14,615 00	4,615 00	10,000 00
30	13th Coast Defense Command, Sump Pump for Armory, 1916	1916, July 27	350 00	50 00	300 00
31A	15th Infantry, Rent, 60 Gerry St., Borough of Brooklyn, 1916	1916, Dec. 8	1,662 50	1,425 00	237 50
Bellevue and Allied Hospitals.							
RBH 16F	Deficiency, Budget Item No. 2093—1914	1914, Dec. 11
	1915, Apr. 9	1,994 32	1,800 00	\$194 32
17F	Deficiency, Budget Item No. 2089—1915	1915, Sept. 24
	1915, Dec. 10	25,000 00	24,000 00	1,000 00
18	Deficiency, Appropriation, 1916	1916, Mar. 31
	1916, Apr. 28	64,955 00	46,955 00	18,000 00
18A	Deficiency, Budget Item 2069—1916	1916, July 22
	1916, Dec. 22	51,000 00	11,500 00	39,500 00
18B	Deficiency, Budget Item 2071—1916	1916, July 27	17,000 00	6,000 00	11,000 00
18C	Deficiency, Budget Item 2073—1916	1916, July 27	3,500 00	2,000 00	1,500 00
19	Additional Ambulances, Psychopathic Department, and Attendants, 1916	1916, Apr. 7	7,900 00	1,900 00	6,000 00
19A	After-care, Infant Paralysis Patients	1916, Nov. 3	1,800 00	\$1,800 00
Board of Aldermen and City Clerk.							
RBL 18D	Municipal Celebration, July 4, 1916	1916, June 23	25,000 00	24,000 00	1,000 00
20A	Committee on Building, Expenses, Revising Building Code	1916, Mar. 24	4,231 00	2,731 00	1,500 00
23A	Expenses, Entertainment of Atlantic Fleet, 1915	1915, May 13	10,000 00	9,000 00	1,000 00
Board of City Record.							
RBR 8	Printing Minutes, Common Council, 1784 to 1831—1916	1916, July 27	15,000 00	15,000 00
Department of Public Charities.							
RCH 36A	Preparing Recreation Pier, East 24th St., Lodging House Purposes, 1915	1915, Feb. 11	13,180 00	10,780 00	2,400 00
38	Additional Help, Municipal Lodging House, 1915	1915, Mar. 12	3,050 00	2,050 00	1,000 00
38A	Additional Nurses and Hospital Helpers, 1915	1915, Mar. 26	25,000 00	18,000 00	7,000 00
39	Deficiency, Budget Item No. 1992—1915	1915, July 21
	1915, Nov. 19	100,000 00	95,000 00	5,000 00
39C	Deficiency, Budget Item No. 1996—1915	1915, Nov. 19	20,910 11	17,910 11	3,000 00
39K	Deficiency, Budget Item No. 2016—1915	1915, July 21
	1915, Nov. 29
	1915, Dec. 10	42,500 00	41,500 00	1,000 00
39O	Deficiency, Budget Item No. 2018—1915, Screens	1915, July 21	33,750 00	30,750 00	3,000 00
39T	Deficiency, Budget Item No. 2030—1915	1915, Nov. 19	1,200 00	700 00	500 00
39Z	Deficiency, Budget Item No. 2042—1915	1915, July 21	2,500 00	1,500 00	1,000 00
40	Portable House, N. Y. City Home for Aged, Brooklyn, 1915	1915, Aug. 19	1,500 00	1,188 00	312 00
41B	Deficiency, Budget Item No. 1940—1916	1916, May 26	1,248 75	748 75	500 00
41F	Deficiency, Budget Item No. 1952—1916	1916, July 27	86,000 00	41,000 00	45,000 00
41H	Deficiency, Budget Item No. 1955—1916	1916, July 27	7,500 00	4,500 00	3,000 00
41I	Deficiency, Budget Item No. 1959—1916	1916, July 27	2,800 00	800 00	2,000 00
41M	Deficiency, Budget Item No. 1970—1916	1916, July 27	20,000 00	14,000 00	6,000 00
41O	Deficiency, Budget Item No. 1972—1916	1916, July 27	25,000 00	18,000 00	7,000 00
41S	Deficiency, Budget Item No. 1926—1916	1916, July 27	15,867 50	11,467 50	4,400 00
41T	Salaries, New Bureau of Investigations, Charitable Institutions	1916, Sept. 15	18,750 00	7,750 00	11,000 00
42	Medical and Surgical Equipment, Greenpoint Hospital, 1916	1916, July 27	3,000 00	1,000 00	2,000 00
42A	After-care of Infant Paralysis Patients	1916, Nov. 3	7,200 00	200 00	7,000 00
42B	Thanksgiving and Christmas Dinner, 1916	1916, Nov. 10	7,500 00	3,500 00	4,000 00
43A	Equipping Cottage No. 2, City Farm College, 1916	1916, Dec. 8	3,500 00	3,500 00
County Clerk, Kings County.							
RCK 103E	Equipping Offices with Steel Files and Cases, 1914	1914, July 9	7,000 00	5,000 00	2,000 00
County Clerk, Queens County.							
RCK 209C	Deficiency, Budget Item No. 3526—1915	1915, Dec. 23	614 94	223 00	391 30
County Clerk, Bronx County.							
RCK 403	Purchase Office Equipment, 1916	1916, Jan. 9	2,500 00	500 00	2,000 00
Board of Ambulance Service.							
RCM 5C	Deficiency, Appropriation for Ambulance Service, 1916	1916, Dec. 8	3,960 00	3,960 00
Board of Inebriety.							
RCM 28E	Deficiency in Appropriation, 1916	1916, Dec. 8	3,000 00	500 00	2,500 00
Committee on Extension of Industrial Education.							
RCM 40	Committee on Extension of Industrial Education, 1916-1917	1916, Apl. 7	15,000 00	5,000 00	*10,000 00
Board of Child Welfare.							
RCM 41A	Allowances to Widows, Chapter 228, Laws 1915	1916, May 19	300,000 00	125,000 00	175,000 00
41B	Salaries, 1916	1916, July 7	5,400 00	4,400 00	1,000 00
Board of Standards and Appeals.							
RCM 42	Salaries, Supplies and Equipment, 1916	1916, June 30	9,250 00	8,250 00	1,000 00
College of the City of New York.							
RCN 3A	Purchase of Fuel, 1916	1916, July 27	3,500 00	3,500 00
7A	Reconstructing Laboratory Tables, Chemistry Hall, 1916	1916, June 9	2,600 00	1,000 00	1,600 00
8	Old Buildings, Installation Fireproof Partitions and Doors	1911, May 4	3,000 00	3,000 00
Surrogate, Queens County.							
RCT 31F	Wages of Custodians to Dec. 31, 1915	1915, Aug. 19
	1915, Dec. 10	900 00	425 00	475 00
District Attorney, Kings County.							
RDA 113A	Deficiency, Appropriation 1916	1916, July 27	1,800 00	1,300 00	500 00
Department of Plant and Structures.							
RDB 8A	Repairing and Painting Riverside Viaduct, 1916	1916, July 27	12,500 00	11,500 00	1,000 00
12	Reconstruction of Roadway Pavement, Approach City Island Bridge, 1916	1916, Nov. 10	6,656 10	6,656 10
12B	Increases, Compensation of Employees, 1916	1916, July 27	5,238 86	5,066 79	172 07
12C	Deficiency, Budget Item No. 2788—1916	1916, July 27	3,400 00	3,400 00
12D	Deficiency, Budget Item No. 2790—1916	1916, Dec. 15	3,400 00	3,400 00
12E	Deficiency, Budget Item No. 2792—1916	1916, Dec. 15	1,100 00	1,100 00
Department of Correction.							
RDC 27	Deficiency, Budget Item No. 2651—1915	1915, July 21
	1915, Nov. 19	94,437 50	92,437 50	2,000 00
Department of Docks and Ferries.							
RDD 8A	Repairs, Dock at West 36th Street	1916, Oct. 27	4,400 00	4,400 00
9	Deficiency, Budget Item No. 2869—1916	1916, June 23	138,874 33	138,500 00	374 33
9A	Maintenance of Water Front Properties, 1916	1916, Oct. 27	15,257 75	14,000 00	1,257 75
9B	Deficiency, Budget Item No. 2827—1916	1916, Dec. 15	25,000 00	25,000 00
9C	Deficiency, Budget Item No. 2848—1916	1916, Dec. 15	13,500 00	13,500 00
9D	Deficiency, Budget Item No. 2851—1916	1916, Dec. 15	1,700 00	1,700 00

Code No.	Title.	Date of Resolution, Board of Estimate and Apportionment.	Amount of Bonds Authorized to Be Issued.	Amount of Bonds Allotted.	Balance of Authorizations Unallotted, as of December 31, 1916.		
					Restricted to 1915 and Prior Years.	Restricted to Year 1916.	Unre- stricted.
Department of Education.							
RDE 15	Connecting Building with Underground Fire Alarm System, Brooklyn.	1913, Dec. 11					
17	Deficiency, General School Fund, 1914.	1914, Jan. 9	6,675 00	5,175 00			1,500 00
1/A	Moving Portable Building, P. S. No. 3, Queens, 1916.	1915, Aug. 5	30,664 68	27,664 68	3,000 00		
1/B	Removal and Re-erection, Bronx School Building, 1916.	1916, Dec. 8	4,540 00			4,540 00	
		1916, Dec. 8	2,500 00			2,500 00	
Department of Health.							
RDH 1A	Mosquito Extermination, 1916.	1916, Mar. 10	150,000 00	52,000 00		98,000 00	
22C	Riverside Hospital, General Dock Repairs, 1913.	1913, June 26	9,000 00	8,100 00	900 00		
34r	Salaries, Veterinarians, Meat Inspection, 1915.	1915, July 1	4,950 00	3,950 00	1,000 00		
40	Establishment, Operation, etc., Milk Station, Kidgewood, Queens, 1915.	1915, Apr. 1	2,423 00	2,023 00	400 00		
Department of Parks, Manhattan and Richmond.							
RDP 16C	Repairs, McGowan's Pass Tavern Casino, etc., 1916.	1916, Apr. 7	23,550 00			23,550 00	
16D	Remodeling Belvedere in Central Park, 1916.	1916, July 7	11,500 00			11,500 00	
16E	Care of Drives, 1916.	1916, July 27	7,000 00	5,200 00		1,800 00	
16G	Fuel Supplies, 1916.	1916, Nov. 3	2,000 00	1,000 00		1,000 00	
16H	Forage and Veterinary Supplies, 1916.	1916, Nov. 3	5,500 00	1,000 00		4,500 00	
16J	Full Time, Mechanics and Laborers, 1916.	1916, Dec. 8	3,887 00	100 00		3,787 00	
16K	Gasoline and Oil, Motor Apparatus, 1916.	1916, Nov. 10	1,225 00	725 00		500 00	
Department of Parks, The Bronx.							
RDP 108	Repairing Roads and Fences, Playgrounds.	1915, Aug. 5	26,249 40	24,249 40			2,000 00
Department of Parks, Queens.							
RDP 208	Operation of Betsy Head Memorial Playground, 1915.	1915, July 9	17,475 00	14,475 00	3,000 00		
209	Urgent Highway Repairs, 1916.	1916, July 7	11,000 00	5,000 00		6,000 00	
209A	Deficiency, Budget Item No. 1295-1916.	1916, Oct. 27	2,000 00			2,000 00	
Department of Street Cleaning.							
RDS 39B	Deficiency, Budget Item No. 2365-1915.	1915, July 1	205,000 00	200,000 00	5,000 00		
40A	Hose and Sprinkling System for Dumping Boards, Manhattan.	1915, Dec. 10					
		1916, May 12					
		1916, Dec. 22	29,640 00	22,240 00		7,400 00	
40B	Hose and Sprinkling System for Dumping Boards, The Bronx.	1915, Dec. 10					
		1916, May 12	3,048 00	748 00		2,300 00	
40C	Hose and Sprinkling System for Dumping Boards, Brooklyn.	1915, Dec. 10					
		1916, May 12					
		1916, Dec. 22	50 00			50 00	
41D	Final Disposition, Refuse, 1916.	1916, Nov. 10	100,000 00	82,000 00		18,000 00	
43	Deficiency, Appropriation for Forage, 1916.	1916, Dec. 8	96,504 70			96,504 70	
Department of Taxes and Assessments.							
RDT 12	Expenses Moving and Furnishing New Quarters, 1914.	1914, Apl. 17	10,000 00	8,200 00	1,800 00		
Department of Water Supply, Gas and Electricity.							
RDW 17S	Laborers to Patrol Croton Water Shed and Aqueduct, 1916.	1916, June 2	18,475 00	15,475 00		3,000 00	
39A	Additional Light, Public Buildings, Manhattan and The Bronx.	1912, June 13					
		1915, Apl. 9	44,738 05	39,738 05			5,000 00
42A	Chemicals, Purification of Water, 1916.	1916, July 27	6,800 00	2,800 00		4,000 00	
42B	Purchase of Coal, 1916.	1916, July 27	64,000 00	43,000 00		21,000 00	
43E	Deficiency, Budget Item No. 2244-1915.	1915, Aug. 19	1,250 00	750 00	500 00		
Fire Department.							
RFD 18D	Purchase of Fire Hose, 1916.	1916, July 27	75,000 00			75,000 00	
40	Alterations, Quarters of Engine Co. No. 253, Brooklyn, 1916.	1916, Mar. 31					
		1916, July 27	14,000 00	6,000 00		8,000 00	
41	Maintenance, Fire Alarm System, Public Schools, 1916.	1916, July 7	4,714 00	1,164 00		3,550 00	
42	New Building, Inspections Bureau, 1916.	1916, Oct. 27	8,493 30	5,493 30		3,000 00	
Finance, Miscellaneous.							
RFM 28M	Rent of Premises, Charged Against County of N. Y., 1914.	1914, Nov. 25	2,600 00	1,600 00	1,000 00		
28Q	Rents, N. Y. City, 1914.	1914, Dec. 11	187,842 70	167,742 70	20,100 00		
28T	Rent of Space, Garfield Building, Brooklyn, 1916.	1916, July 27	10,000 00	8,000 00		2,000 00	
President, Borough of Brooklyn.							
RPB 5A	Experimental Sewerage Purification Works, 26th Ward Plant, Brooklyn	1912, Apl. 18	50,000 00	48,000 00	2,000 00		
10A	Replacing Bridge, Emmons Ave. and Coney Island Creek, by Culvert, 1916.	1916, July 27	4,000 00			4,000 00	
29	Deficiency, Budget Item No. 583-1916.	1916, Nov. 3	14,382 13	5,882 13		8,500 00	
Police Department.							
RPD 16A	Operation, Steamer Patrol, 1916.	1916, May 26	12,188 00	9,688 00		2,500 00	
16E	Deficiency, Budget Item No. 1634-1916.	1916, Dec. 8	35,500 00	12,500 00		23,000 00	
16F	Deficiency, Budget Item No. 1611-1916.	1916, Dec. 15	2,565 00			2,565 00	
16G	Deficiency, Budget Item No. 1612-1916.	1916, Dec. 15	3,500 00			3,500 00	
16H	Deficiency, Budget Item No. 1615.	1916, Dec. 15	4,200 00			4,200 00	
16J	Deficiency, Budget Item No. 1621A-1916.	1916, Dec. 15	1,500 00			1,500 00	
16K	Deficiency, Budget Item No. 1624-1916.	1916, Dec. 15	1,030 00			1,030 00	
16L	Deficiency, Budget Item No. 1632-1916.	1916, Dec. 15	700 00			700 00	
16M	Deficiency, Budget Item No. 1633-1916.	1916, Dec. 15	1,000 00			1,000 00	
President, Borough of Manhattan.							
RPM 23L	Deficiency, Budget Item No. 396-1916.	1916, July 28	2,000 00	1,100 00		900 00	
23M	Deficiency, Budget Item No. 403-1916.	1916, July 28	100 00			100 00	
23P	Deficiency, Budget Item No. 412-1916.	1916, July 28	1,000 00	500 00		500 00	
23S	Deficiency, Budget Item No. 442-1916.	1916, July 28	100 00			100 00	
27B	Purchase and Erection Street Signs, Manhattan, 1916.	1916, July 27	8,000 00			8,000 00	
28C	Repairs and Alterations, West Wing, City Hall, 1915.	1915, May 13					
		1915, July 29					
		1916, Feb. 11					
		1916, Dec. 8	40,000 00	38,000 00		2,000 00	
29B	Repairs and Alterations, Fulton Market, 1916.	1916, July 27	30,250 00			30,250 00	
30B	Materials, Repaving Pavements, 1916.	1916, Oct. 27	15,000 00	6,000 00		9,000 00	
30D	Purchase of Coal, 1916.	1916, Dec. 8	13,000 00	11,000 00		2,000 00	
40B	Altering and Improving 6th, 7th and 8th floors, Hall of Records (1915), etc.	1915, Nov. 5					
		1916, Mar. 10	3,700 00	3,200 00		500 00	
President, Borough of Queens.							
RPQ 8P	Repairs, Rockaway Turnpike, etc., 1914.	1914, July 10	13,646 50	13,146 50	500 00		
16A	Rebuilding Sea Wall Boulevard, 1st Ward, etc.	1913, July 31					
		1914, Sept. 25	14,789 50	14,089 50			700 00
18	Purchase Asphalt Truck, 1916.	1916, June 2	4,500 00			4,500 00	
18A	Additional Laborers on Roads, 1916.	1916, June 2	41,100 00	33,700 00		7,400 00	
18C	Operation New Refuse Destructor, 1916.	1916, July 27	1,372 50	872 50		500 00	
18D	Deficiency, Budget Item, No. 717-1916.	1916, Dec. 15	14,795 00			14,795 00	
18E	Deficiency, Budget Item No. 718-1916.	1916, Dec. 15	16,654 00			16,654 00	
President, Borough of Richmond.							
RPR 1A	Repairs and Removal of Street Signs, 1916.	1916, June 9	2,630 00	630 00		2,000 00	
16D	Maintenance of Highways, 1916.	1916, Oct. 27	11,000 00	7,000 00		4,000 00	
President, Borough of The Bronx.							
RPX 14M	Repairs, Bridge of R. R. Tracks, East 153d Street, 1914.	1914, June 5	35,000 00	32,500 00	2,500 00		
14P	Supplies and Equipment, Public Buildings, 1914.	1914, July 2	8,370 00	7,870 00	500 00		
17B	Purchase of Street Signs.	1916, May 26	10,780 00			10,780 00	
26	Alterations, County Court House for Supreme Court, 1916.	1916, June 30	3,500 00	2,000 00		1,500 00	

*Restricted to April 7, 1917.

Department of Docks and Ferries.
Report for Week Ended Nov. 11, 1916.
 (Received at City Record Office Feb. 1, 1917.)
Permits Granted—Edward Bahrenburg Co., Inc., space for handling Christmas trees, between Piers 17 and 18, North River, \$50 for December. Sach's Auto Service Station, Inc., telephone call booth in St. George Ferry Terminal, \$15 a month. Joseph Johnson, bungalow in vicinity of Harway ave. and Bay 50th st., Gravesend Bay, \$24 per annum. Olof

Ericson, berth for houseboat, south of 213th st., Harlem River, Manhattan, \$5 a month. East River Mill and Lumber Co., storage space between E. 93rd and E. 94th sts., East River, \$1,000 per annum. John P. Kane Co., two storage spaces, next south of W. 54th st., North River, \$100 a month.
Permits Revoked—Great Lakes Dredge and Dock Co., berth for dredge at Whale Creek, Brooklyn, as of date of issuance. J. B. Collins, berth for steamer at Pier

new 1, North River, as of Oct. 10, 1916. Hagedorn Brothers, Inc., bulkhead, foot of E. 106th st., Harlem River, Manhattan, as of Sept. 27, 1916. J. K. Keating Co., Inc., storage space between E. 96th and E. 97th sts., Manhattan, as of Oct. 31, 1916. Property Owners Coal Corporation, berth at Gansevoort Market Pier Middle, North River, as of the date of issuance.
 The sum of \$219,826.10 was received and deposited.

Payrolls for week ended Nov. 8, 1916, amounted to \$6,599.52.
 Open market orders were issued aggregating \$5,098.50.
 R. A. C. SMITH, Commissioner of Docks.

Report for Week Ended Nov. 18, 1916.
 (Received at City Record Office Feb. 1, 1917.)
Permits Granted—Frederick Y. Spencer, Lot 64, at Hemlock Meadows, Flatlands Bay, \$15 per annum. United States Real-

ty and Improvement Co., portion of the Gansevoort Market Pier Middle, North River, \$5,000 per annum. Manufacturers and Merchants Lighterage Co., berth on the north side of Pier 36, East River, \$1,350 per annum. Henry W. Rohde, Lot 706, at Barren Island, Jamaica Bay, \$20 per annum. Cornelius P. Vreeland, Lot 708 and Lot 710, at Barren Island, Jamaica Bay, \$30 per annum. Daniel Rowland, Lot 707, at Barren Island, Jamaica Bay, \$14 per annum. John H. Schmeelk, No. 3, Lot 709, at Barren Island, Jamaica Bay, \$12 per annum. John D. Antonopoulos, portable stand for the sale of refreshments at Battery Wharf, \$10 a month.

Permit Revoked—Flinn-O'Rourke Co., Inc., pipe through bulkhead and under Pier 6, East River, as of Oct. 31, 1916.

Contract Awarded—Contract 1462, for dredging at the head of Mill Basin, Jamaica Bay, Nov. 14, 1916, to P. Sanford Ross, Inc.

The sum of \$212,347.26 was received and deposited.

Payrolls for week ended Nov. 16, 1916, amounted to \$7,156.87.

Open market orders were issued aggregating \$13,497.60.

R. A. C. SMITH, Commissioner of Docks.

Report for Week Ended Nov. 25, 1916. (Received at City Record Office Feb. 1, 1917.)

Permits Granted—John P. Kane Co., space between E. 18th and 19th sts., East River, \$25 a month. William Hagedorn, space for ice bridge at foot of E. 98th st., East River, \$600 per annum. Chas. W. Studley, boat house, foot of E. 58th st., Mill Creek, Brooklyn, \$12 per annum. William E. Richards, mooring motor boat in old ferry slip, foot of Richmond ave., Port Richmond, \$5 a month. John P. Kane Co., storage space between W. 80th and 81st sts., North River, \$50 a month. Edward Schmidt, Lot 20, at Hemlock Meadows, Flatlands Bay, \$12 per annum. Burns Bros., berth on the pier, foot of 52d st., South Brooklyn, \$1,350 per annum. William Farrell & Son, berth at the south side of Pier 43, North River, \$1,350 per annum.

Permits Revoked—Catskill and New Steamboat Co., berth at pier, foot of Barrow st., North River, as of Nov. 11, 1916. Pittston Coal Co., Inc., portion of bulkhead, foot of E. 115th st., Harlem River, as of Nov. 1, 1916. John A. Philbrick & Bro., Inc., storage space between W. 155th and W. 156th sts., North River, as of June 1, 1916. James McLaughlin Co., storage space, foot of E. 138th st., Harlem River, Manhattan, as of Dec. 1, 1916.

Contracts Awarded—Contract 1551, for resheathing the team gangway and wagonway spaces of the municipal ferryboat Bay Ridge, Nov. 22, 1916, to Louis J. Stieling. Contract 1548, Classes 1 and 2, for coal, Nov. 23, 1916, to Pattison & Bowns.

The sum of \$63,129.48 was received and deposited.

Payrolls for week ended November 23, 1916, amounted to \$7,234.67.

Open market orders were issued aggregating \$881.58.

R. A. C. SMITH, Commissioner of Docks.

Report for Week Ended Dec. 2, 1916. (Received at City Record Office Feb. 1, 1917.)

Permits Granted—Daniel Rowland, Lot 711, south of Barren Island, \$2 per acre per annum. New York Central Railroad Co., awning shed on marginal st., area south of Pier 23, North River, \$223.60 per annum. John H. Francke & Co., space for Christmas trees, foot of Chambers st., North River, \$50 for month of December.

Permits Revoked—United States Realty and Improvement Co., dumping board on north side of pier, foot of W. 30th st., North River, as of Dec. 1, 1916. Regua & Duell, berth at Gansevoort Pier South, North River, as of Nov. 29, 1916.

Contract Awarded—Coastwise Dredging Co., Contract 1553, for dredging at South Brooklyn, Dec. 6, 1916.

The sum of \$110,993.02 was received and deposited.

Payrolls for the month of November, 1916, amounted to \$60,729.27 and for week ended Nov. 30 to \$6,521.02.

Open market orders were issued aggregating \$3,412.31.

R. A. C. SMITH, Commissioner of Docks.

Report for Week Ended Dec. 9, 1916. (Received at City Record Office Feb. 1, 1917.)

Permits Granted—H. N. Rowe, space for Christmas trees between Piers 18 and 19, North River, \$50 for month of December. T. D. Barclay, space for Christmas trees, between Piers 18 and 19, North River, \$50 for month of December. Transit Development Co., berth on south side of pier, foot of Fulton st., Brooklyn, \$125 per month.

Permits Revoked—E. I. Dupont-DeNe-mours, Co., Inc., unloading explosives, westerly side of Blackwell's Island. Hagedorn Bros., Inc., berth on pier, foot of Livingston st., East River, as of date of is-

suance. Burns Bros., tally house, scale and floating hoist at bulkhead at Sherman's Creek, Harlem River, as of Nov. 25, 1916. Regua & Duell, berth on south side of Gansevoort Pier South, North River, as of Nov. 29, 1916. Rapid Transit Subway Construction Co., pile platform, foot of E. 42d st., E. River, as of Jan. 31, 1917. W. J. Scanlan Co., storage space at bulkhead, foot of 36th st., South Brooklyn, as of Dec. 2, 1916. Luckenbach Steamship Co., Inc., occupation of inner half of pier at 35th st., Brooklyn.

Contract Awarded—Contract 1493, for asphalt repairs, Dec. 8, to the Uvalde Asphalt Co.

The sum of \$164,407.54 was received and deposited.

Payrolls for week ended Dec. 7, 1916, amounted to \$7,202.39.

Open market orders were issued aggregating \$720.01.

R. A. C. SMITH, Commissioner of Docks.

Report for Week Ended Dec. 16, 1916. (Received at City Record Office Feb. 1, 1917.)

Permits Granted—John M. Fromer, space for handling Christmas trees in vicinity of Pier 22, North River, \$50 for December, 1916. Moran Towing and Transportation Co., dumping board on W. 30th st. pier, \$7,200 per annum. M. E. Francis, space for Christmas trees, foot of Franklin st., North River, \$50 for month of December. H. E. Nash & Co., space for Christmas trees, south of Pier 15, North River, \$50 for month of December. Colonial Sand and Stone Co., storage space in vicinity of E. 76th st., East River, \$50 per month. The Coal and Delivery Co., Inc., land under water for piles, westerly of Meeker ave., Newtown Creek, Brooklyn, \$159.50 per annum. The Baltimore and Ohio Railroad Co., small portable booth at St. George Ferry Terminal, \$180 per annum. War Department, berthing steamer Harvey Brown, between Governors Island Ferry slip and Staten Island Ferry slip.

Permits Revoked—Chesebro-Whitman Co., Inc., storage of piles at basin at Sherman's Creek, Harlem River, Manhattan, as of Nov. 30, 1916. Luckenbach Steamship Co., Inc., sign at 35th st., Brooklyn, as of date of issuance. Peter J. Eisman, berth for houseboat at Shore Boulevard, Manhattan Beach, Sheepshead Bay, as of date of issuance. Moran Towing and Transportation Co., dumping board on W. 30th st. pier, North River, as of date of issuance.

Contracts Awarded—Contract 1550, for repairs to tugboat Brooklyn, Dec. 14, to Thomas F. Guidera. Contract 1533, for repairs to ferryboat Manhattan, Nov. 28, to Thomas F. Guidera.

The sum of \$56,468.40 was received and deposited.

Payrolls for week ended Dec. 14, 1916, amounted to \$6,832.49.

Open market orders were issued aggregating \$1,896.10.

R. A. C. SMITH, Commissioner of Docks.

Report for Week Ended Dec. 23, 1916. (Received at City Record Office Feb. 1, 1917.)

Permits Granted—W. H. Mervine, space for Christmas trees at Pier 15, North River, \$50 for month of December. War Department, berth for steamer Harvey Brown between Governors Island Ferry Slip and Staten Island Ferry Slip, Manhattan, \$10 a month.

Permits Revoked—O'Brien Bros., Inc., space at inner end of the southerly side of the pier, foot of E. 21st st., East River, as of Jan. 31, 1917. Empire Brick and Supply Co., one space for storage of building material, between W. 52d and 54th sts., North River, as of the date of issuance.

Contracts Awarded—J. F. Murphy Lumber Co., Contract 1541, Class 3, for lumber, Dec. 18. The East River Mill and Lumber Co., Contract 1541, items 2, 4 and 6, Dec. 18.

The sum of \$54,641.33 was received and deposited.

Payrolls for week ended Dec. 21, 1916, amounted to \$6,614.96.

Open market orders were issued aggregating \$987.68.

R. A. C. SMITH, Commissioner of Docks.

Report for Period from Dec. 25 to Dec. 31, 1916. (Received at City Record Office Feb. 1, 1917.)

Permits Granted—Natural Ice Co., Inc., berth on the north side, inner end of Pier 50, East River, Manhattan, \$1,650 per annum. Mary Banks, space for the maintenance of houseboat on the north side of Coney Island Creek, Brooklyn, \$2 per month.

Permit Revoked—John H. Wiedenroth, space for residence and space for repairing boats, between Harway ave. and W. 19th st., Brooklyn, as of March 31, 1916.

Contracts Awarded—Class 2 of Contract 1555, for furnishing horses, etc., for removing coal and ashes, to Henry J. Latourette, Dec. 27, 1916. Class 1 of Contract 1555, for furnishing horses, etc., for

carting coal and ashes, to Wacker & Flannigan, Dec. 27, 1916.

The sum of \$46,048.94 was received and deposited.

Payrolls for the period from Dec. 29 to Dec. 31, 1916, amounted to \$2,591.62; for the week ended Dec. 28 to \$6,295.41, and for the month of December, 1916, to \$59,867.01.

Open market orders were issued aggregating \$5,704.37.

R. A. C. SMITH, Commissioner of Docks.

Report for Week Ended Jan. 6, 1917.

Permits Granted—Adam Tait, plot of ground at Riches Meadows, Flatlands Bay, \$12 per annum. Newtown Creek Towing Co., bulkhead at the foot of West ave., Newtown Creek, Borough of Queens, \$600 per annum.

Permit Revoked—Howard R. Snedeker, space for Christmas trees, between Piers 18 and 19, North River, as of date of issue.

Contracts Awarded—Contract 1532, for condenser tubes, Jan. 2, to William Messer Company, the lowest bidder. Classes 1 and 2 of Contract 1557, for removing ashes by scows, to the Moran Towing and Transportation Company, the lowest bidder, Jan. 4. Contract 1420, for extending Pier 20, North River, and Contract 1549, for extending Pier 21, North River, to the Riverside Contracting Co., Jan. 5.

The sum of \$152,394.29 was received and deposited.

Payrolls for week ended Jan. 4, 1917, amounted to \$3,893.81.

R. A. C. SMITH, Commissioner of Docks.

Report for Week Ended Jan. 13, 1917.

Permits Granted—Frederick Siebel, land under water in vicinity of Basset ave., Givans Creek, Baychester, \$392.95 per annum. G. Pleayl, land under water for runway north of Basset ave., Givans Creek, Baychester, \$187.85 per annum. Scranton and Wyoming Coal Co., Inc., berth at inner end of north side of pier at the foot of E. 30th st., East River, \$2,409.75 per annum.

Permit Revoked—Eugene R. Duffy, float, between W. 80th and W. 81st sts., North River, as of Dec. 6, 1916.

The sum of \$160,147.07 was received and deposited.

Payrolls for week ended Jan. 11, 1917, amounted to \$7,271.68.

R. A. C. SMITH, Commissioner of Docks.

Borough of Queens.

Report for Week Ended Dec. 23, 1916.

Moneys Received—For restoring pavement over street openings, \$175.30; for sewer connections, \$85; for other purposes, \$89.50; total, \$350.

Vouchers Forwarded to Comptroller—Payroll, \$45,071.57; open market orders, \$3,261.78; miscellaneous, \$267.45; contract, \$10,398.27; total, \$58,999.07.

Permits Issued—To open streets to tap water pipes, 7; to open streets to repair water connection, 2; to open streets to make sewer connections, 15; to open streets to repair sewer connections, 4; to place building material on streets, 2; special permits, 1; to cross sidewalks, 1; for sewer connections, 16; for sewer repairs, 4; for other purposes, 2; total, 54.

Work Done.

Bureau of Highways.
Snow and Ice—Linear feet of gutters cleaned of snow, 177,690; linear feet of crosswalks cleaned of snow, 45,980; square yards of snow removed from streets, 19,687.

Culverts—Linear feet of culverts cleaned, 416.

Catch Basins—Cleaned, 2; repaired, 2.

Paved Streets—Square yards of asphalt concrete pavement finished, 220.

Unimproved Streets—Linear feet of gutters formed and cleaned, 6,500; square yards of roadway graded, 223.

Macadam Pavement—Square yards of macadam pavement repaired, 11; square yards of dirt wings honed and cleaned, 725.

Topographical Bureau.

By Office Force—Examining, indexing and filing field notes, plans, boring and franchise data, application prints and permit notices; furnishing data and sketches to field force; approving applications for permits, assigning locations and compiling the necessary data; compiling data for City Departments and Public Service Corporations; copying old records, County Clerk's Office, Queens; calculating and plotting of field work. Rule maps: Penelope st., Suburban st., Copeland ave., Central ave., Mazeau st. Draft damage maps: Penelope st., Mazeau st., Hazen, Hood and Suburban sts., Central ave., Copeland ave. Benefit maps: 50th st., 51st st., Campion st., Sutphin rd.

By Field Force—Monumenting: North Jamaica Heights, Flushing, Jamaica, Woodside, Laurel Hill, South Ozone Park, Union Course, Far Rockaway, Arverne, Edgemere, Whitestone, Glendale, L. I. City. Traverse and location: Flushing, Glendale, Hillside. Damage survey:

Glendale, Maspeth, L. I. City, Ridgewood. Levelling: L. I. City. Location survey and detail measurement, Section 2, L. I. City. Location of various substructures uncovered throughout the First, Second, Third and Fourth Wards.

Bureau of Sewers.

Basins built, 1; lineal feet of sewer cleaned, 87,475; basins cleaned, 18; basins relieved, 1,650; manhole covers put on, 2; manholes cleaned, 459; lineal feet of open drains cleaned, 8,665. Material used: Cement, 17 bags; brick, 1,775; pipe, 18 feet. Loads removed from sewers, 100; loads removed from basins and drains, 352.

Bureau of Street Cleaning.

Street Sweepings, Garbage, Etc., Collected and Disposed of—Cubic yards of: Mixed material, 6,876.94; ashes, 3,209.35; sweepings, 23.31; rubbish, 3,351.05; garbage, 354.29. Miles of street swept, 128.

Bureau of Public Buildings and Offices.

Painting, carpenter work, plumbing, repairs to tin roof, leaders, etc., cleaning and electrical work.

Laboring Force Employed.

Bureau of Highways—Foreman, Assistant Foreman, Mechanics and Laborers, 478; teams, 2; Steam Roller Engineers, 7; Asphalt Workers, 18; Asphalt Roller Engineer, 1; Stationary Engineer, 1.

Bureau of Sewers—Foreman, Assistant Foreman, Mechanics and Laborers, 142; horses and carts, 23.

Bureau of Street Cleaning—Superintendent, District Superintendent, Clerks, Foreman, Laborers, etc., 309; Laborers on snow removal, 1,142; teams and trucks, 83; teams and trucks, emergency, on snow removal, 276 horses and carts, 130; horses and carts, emergency, on snow removal, 40; Foremen on snow removal, 55; Time-keepers on snow removal, 21; teams for snow plows, 18.

Bureau of Public Buildings and Offices—Superintendent, Clerks, Foreman, Mechanics, Laborers, etc., 98.

Bureau of Topographical Survey—Engineer in Charge, Assistant Engineer, Clerks, Draughtsmen, Axemen, etc., 148; horses and wagons with drivers, 1.

MAURICE E. CONNOLLY, President.

Report for Week Ended Dec. 30, 1916.

Public Moneys Received—For restoring pavement over street openings, \$297; for sewer connections, \$130; for other purposes, \$50; total, \$477.

Vouchers Drawn on Comptroller—Payroll vouchers, \$9,329.21; open market order vouchers, \$2,675.31; miscellaneous vouchers, \$160.90; contract vouchers, \$66,587.90; total, \$78,753.32.

Permits Issued—To open streets to tap water pipes, 16; to open streets to repair water connection, 6; to open streets to make sewer connections, 17; to open streets to repair sewer connections, 1; to place building material on streets, 6; special permits, 3; to cross sidewalks, 2; for sewer connections, 16; for sewer repairs, 4; for other purposes, 1; total, 70.

Work Done.

Bureau of Highways.
Macadamized Streets—Square yards: Of macadam pavement repaired, 1,200; of macadam pavement sanded, 11,000; of macadam pavement cleaned, 2,300; linear feet of gutters cleaned, 23,105; square yards of dirt wings honed and cleaned, 3,188.

Paved Streets—Square yards: Of granite pavement repaired, 108; of wood block pavement repaired, 10; of pavement sanded, 14,000; of asphalt pavement repaired, 120; of asphalt concrete pavement finished, 192; linear feet of gutters repaired, 10; linear feet of gutters cleaned, 1,700.

Unimproved Streets—Square yards of roadway graded, 3,200; square yards of roadway crowned and repaired, 2,400; linear feet of gutters formed and cleaned, 40,450; square yards of sand and ashes spread on roadway, 18,265; square yards of dirt sidewalk graded, 260.

Snow and Ice—Linear feet of gutters cleaned of snow, 27,975; linear feet of crosswalks cleaned of snow, 13,440; square yards of streets cleaned of snow, 10,400.

Culverts—Linear feet: Of culverts cleaned, 96; of wooden culverts repaired and built, 24; of pipe laid, 26.

Catch Basins—Basins repaired, 4.

Trees and Weeds—Cut down and removed, 2,456.

Topographical Bureau.

By Office Force—Rule Maps: Calamus, Lewis, Division and Phelps ayes, Bloomfield st., Bowne pl., Sibley st., Hazen, Hood and Suburban sts., Copeland, Central ayes. Draft Damage Maps: Hazen, Hood, Mazeau, Penelope and Suburban sts., Copeland, Central and Willow ayes, Broadway. Benefit Maps: Sutphin rd., Campion st. Furnishing data to City departments and public service corporations; approving applications for permits, assigning locations and compiling the necessary data; examining, indexing and filing field notes, plans, boring and franchise data, application prints and permit notices. Copying old records, County Clerk's office, Queens. Calculating and plotting of field work.

By Field Force—Location survey and detail measurement, Section 2, L. I. City; location of various substructures uncovered throughout the First, Second, Third and Fourth Wards. Monumenting: Union Course, Far Rockaway, Laurel Hill, Whitestone, South Ozone Park, Edgemere, Arverne, Flushing, Woodside, Jamaica, Maspeth. Damage Survey: Ridge-wood, Maspeth. Traverse and Location: Hollis South, Maspeth, Flushing. Leveling: L. I. City.

Bureau of Sewers.

Manholes built, 1; linear feet of sewer cleaned, 71,200; basins cleaned, 120; basins relieved, 448; manhole covers put on, 2; manholes cleaned, 411; linear feet of open drains cleaned, 10,428; material used, cement, 6 bags; brick, 300; pipe, 88 feet; loads removed from sewers, 96; loads removed from basins and drains, 252.

Bureau of Street Cleaning.

Street Sweepings, Garbage, Etc., Collected and Disposed of—Cubic yards of: Mixed materials, 8,794.50; ashes, 1,098.78; sweepings, 117.68; rubbish, 3,492.26; garbage, 377.14. Miles of street swept, 128.

Bureau of Public Buildings and Offices—Painting, carpenter work, plumbing, repairs to tin roof, leaders, etc., cleaning and electrical work, 71.

Laboring Force Employed.

Bureau of Highways—Foreman, Assistant Foreman, Mechanics and Laborers, 483; teams, 2; Steam Roller Engineers, 7; Asphalt Workers, 18; Asphalt Roller Engineers, 2; Stationary Engineers, 7.

Bureau of Sewers—Foreman, Assistant Foreman, Mechanics and Laborers, 142; horses and carts, 23.

Bureau of Street Cleaning—Superintendent, District Superintendent, Clerks, Foreman, Laborers, etc., 303; teams and trucks, 41; horses and carts, 163; Stationary Engineers, 1.

Bureau of Public Buildings and Offices—Superintendent, Clerks, Foreman, Mechanics, Laborers, etc., 78.

Bureau of Topographical Survey—Engineer in Charge, Assistant Engineer, Clerks, Draftsmen, Axemen, etc., 148; horses and wagons with Driver, 1.

MAURICE E. CONNOLLY, President.

METEOROLOGICAL OBSERVATORY OF THE DEPARTMENT OF PARKS.

Abstract of Registers from Self-Recording Instruments for the Week Ending January 27, 1917.

Central Park, The City of New York—Latitude, 40° 45' 58" N. Longitude, 73° 57' 58" W. Height of Instruments Above the Ground, 53 Feet; Above the Sea, 97 Feet. Under Supervision of U. S. Weather Bureau, James H. Scarr, Meteorologist, Acting Director.

Barometer.

Date.	January.	7 a. m.		2 p. m.		9 p. m.		Mean for the Day.	Maximum.		Minimum.	
		Reduced to Freezing.	Reduced to Freezing.	Reduced to Freezing.	Reduced to Freezing.	Reduced to Freezing.	Reduced to Freezing.		Reduced to Freezing.	Time.	Reduced to Freezing.	Time.
Sunday,	21	31.30.05	28.29.95	32.29.68	29.89	30.30.07	8.45 a. m.	36.29.51	12 p. m.	39.29.32	8 a. m.	12 p. m.
Monday,	22	31.29.33	28.29.48	30.29.88	29.56	25.29.99	12 p. m.	39.29.32	10 a. m.	25.29.99	0 a. m.	12 p. m.
Tuesday,	23	30.30.19	28.30.25	29.30.19	30.21	23.30.29	10 a. m.	25.29.99	0 a. m.	35.29.85	12 p. m.	12 p. m.
Wednesday,	24	27.30.09	34.30.00	35.29.90	30.00	27.30.16	0 a. m.	35.29.85	12 p. m.	39.29.67	5 p. m.	12 p. m.
Thursday,	25	33.29.76	37.29.67	31.29.73	29.72	35.29.85	0 a. m.	39.29.67	12 p. m.	26.29.78	0 a. m.	12 p. m.
Friday,	26	21.29.84	31.29.80	21.30.15	29.93	18.30.22	12 p. m.	26.29.78	10 a. m.	28.30.19	12 p. m.	12 p. m.
Saturday,	27	15.30.37	26.30.36	25.30.27	30.33	19.30.44	10 a. m.	28.30.19	12 p. m.	26.29.78	10 a. m.	12 p. m.

Mean for the week 29.95 inches

Maximum for the week at 10 a. m., January 27 30.44 inches

Minimum for the week at 8 a. m., January 22 29.32 inches

Range for the week 1.12 inches

Thermometers.

Date.	January.	7 a. m.		2 p. m.		9 p. m.		Mean.	Maximum.		Minimum.		Maximum in Sun.
		Dry Bulb.	Wet Bulb.	Dry Bulb.	Wet Bulb.	Dry Bulb.	Wet Bulb.		Dry Bulb.	Wet Bulb.	Dry Bulb.	Wet Bulb.	
Sunday,	21	31	27	28	26	32	31	30	28	37	11.30	pm	41
Monday,	22	38	37	44	36	30	25	37	33	50	11.45	am	69
Tuesday,	23	20	17	28	23	29	26	22	29	45	3	pm	72
Wednesday,	24	27	24	34	30	35	30	32	28	36	4	pm	50
Thursday,	25	33	32	37	34	31	25	34	30	40	4	pm	59
Friday,	26	21	17	31	27	21	17	24	20	32	2.10	pm	60
Saturday,	27	15	12	26	21	23	23	19	28	12	pm	27	57

Mean for the week 29.3 degrees

Maximum for the week at 11.45 a. m., Jan. 22 50 degrees

Minimum for the week at 8 a. m., Jan. 27 15 degrees

Range for the week 35 degrees

Wind.

Date.	January.	Direction.				Velocity in Miles.				Force in Pounds per Square Foot.			
		7 a. m.	2 p. m.	9 p. m.	Mean.	7 a. m.	2 p. m.	9 p. m.	Mean.	7 a. m.	2 p. m.	9 p. m.	Mean.
Sunday,	21	W	E	E	53	41	38	130	0	0	0	1/4	10 a. m.
Monday,	22	W	NW	NW	51	102	115	293	1	11 1/2	10	14	3.30 p. m.
Tuesday,	23	NW	NW	W	109	43	41	175	2	3/4	0	2	6.05 a. m.
Wednesday,	24	W	SW	SW	59	40	43	137	0	3/4	0	3/4	9.30 p. m.
Thursday,	25	W	W	W	48	34	68	177	0	0	6	7	7.45 p. m.
Friday,	26	NW	W	NW	103	69	106	260	0	6 3/4	1 1/2	13	6.20 p. m.
Saturday,	27	NW	SE	S	82	28	37	130	1/2	0	1	3 1/2	12.40 a. m.

Distance traveled during the week 1,302 miles

Maximum force during the week 14 lbs.

Hygrometer.

Date.	January.	Force of Vapor.				Relative Humidity.				Clouds.		
		7 a. m.	2 p. m.	9 p. m.	Mean.	7 a. m.	2 p. m.	9 p. m.	Mean.	7 a. m.	2 p. m.	9 p. m.
Sunday,	21	.098	.113	.164	.125	58	80	94	77	{ 10 A. St. }	10 Nb.	10 Nb.
Monday,	22	.211	.124	.077	.137	92	44	45	60	{ 10 St. }	10 St. Cu.	10 St.
Tuesday,	23	.057	.063	.103	.074	54	45	61	53	{ 10 St. Cu. }	9 St. Cu.	10 St.
Wednesday,	24	.093	.118	.108	.106	69	59	57	62	{ 10 Nb. }	10 St.	10 St.
Thursday,	25	.172	.164	.063	.133	85	77	36	66	{ 10 St. }	10 St.	10 St.
Friday,	26	.044	.098	.044	.062	43	54	44	47	{ 1 St. }	4 St. Cu.	0 Nb.
Saturday,	27	.038	.054	.098	.063	54	43	77	58	{ 1 St. }	10 A. St.	0 Nb.

Total amount of water for the week 1.01 inch

Duration for the week 31 hours 15 minutes

Rain and Snow.

Date.	January.	Time of Beginning.		Time of Ending.		Duration.	Amount of Water.	Depth of Snow.
		7 a. m.	2 p. m.	9 p. m.	Mean.			
Sunday,	21	1.10 p. m.				10 h. 50 m.	.57 in.	1.8
Monday,	22		6.55 a. m.			6 h. 55 m.	.35 in.	0
Tuesday,	23							
Wednesday,	24							
Thursday,	25	Abt. 4.30 a. m.		12.30 p. m.		8 h. 0 m.	.02 in.	0.4
Friday,	26	11.40 a. m.		1.10 p. m.		1 h. 30 m.		
Saturday,	27	1.35 p. m.		2.05 p. m.		3 h. 30 m.	.07 in.	0.7

Date.	7 a. m.	2 p. m.
Sunday, January 21.....	Overcast, moderately cold	Overcast, light snow
Monday, January 22.....	Overcast, mild	Overcast, colder
Tuesday, January 23.....	Clear, cold wave	Clear, cold
Wednesday, January 24.....	Cloudy, cold	Cloudy, moderately cold
Thursday, January 25.....	Overcast, light snow	Cloudy, mild
Friday, January 26.....	Clear, cold	Part cloudy, blustering
Saturday, January 27.....	Clear, cold	Overcast, cold



Changes in Departments, Etc.

DEPARTMENT OF PARKS.

BRONX.

Appointed—Frank C. Velje, 545 E. 133d st., Bronx, and Dennis J. Hinchey, 236 W. 126th st., Manhattan, Automobile Mechanists, at \$4.50 a day, for five days, Feb. 3.

BOARD OF INEBRIETY.

Appointed—Francis J. Ruddock, Helper, \$360, Dec. 19, 1916; A. Merton Shaver, Stenographer (temporary), \$780, Jan. 1; Edward Hanrahan, Senior Hospital Helper, \$360, and Dora Zierler, Typist (temporary), \$600, Feb. 1.

Services Ceased—Hospital Helpers: John Carroll, \$360, Dec. 3; Edward Hanrahan, \$360, Dec. 15; James W. Pocock, \$480, and John J. Monahan, \$390, Dec. 31; Irene Clements, Hospital Helper, \$324, Jan. 31; A. Merton Shaver, Storekeeper, \$660, Dec. 31; Francis J. Ruddock, Senior Hospital Helper, \$360, Jan. 31.

Salaries Increased—Edward W. France, Parole Officer, from \$1,200 to \$1,500; Chas. G. Anderson, Clerk, from \$540 to \$600; Llewellyn MacNeil, from Trained Nurse at \$780 to Chief Trained Nurse at \$900, and Irene Clements, Hospital Helper, from \$300 to \$324, Jan. 1. Benjamin Schuerer, from Hospital Helper at \$360 to Senior Hospital Helper at \$390, Jan. 15.

Titles Changed—Jan. 1: Roman Garcia, from Helper to Cook; John Monroe and Francis J. Ruddock, from Hospital Helper to Senior Hospital Helper.

COMMISSIONER OF ACCOUNTS.

Salary Fixed—John W. Murphy, Accountant, \$1,740 per annum, Feb. 1.

Appointed—Examiners of Accounts, Feb. 1: William H. Boyle and Daniel Hagan Sandford, at \$1,980 per annum; Frank D. Cuniffe, at \$2,340 per annum. John Tracy, Examining Inspector, \$1,200 per annum.

Services Ceased—Examiners of Accounts: Percy J. Michelbacher, \$2,500 per annum, Jan. 15; Frank D. Cuniffe, \$1,980 per annum, Feb. 1. William H. Boyle, Examining Inspector, \$1,200 per annum, Feb. 1.

BOROUGH OF MANHATTAN.

Transferred—Stephen J. Garvin, 1990 Clinton ave., Bronx, Topographical Draftsman, at \$1,320 per annum, from Department of Taxes and Assessments to the Bureau of Highways, Feb. 1.

Services Ceased—Louis Greiffenberg, 224 W. 24th st., Axeman, at \$900 per annum, Bureau of Sewers, effective Feb. 14.

Reassigned—Charles Fey, 342 E. 81st st., Laborer, at \$2.50 a day, Bureau of Highways, Feb. 3.

Transferred—James F. Creighton, Watchman, at \$780 per annum, from Bureau of Public Buildings and Offices, to Department of Public Charities, Feb. 1.

Salary Fixed—Abner Cohen, Clerk, at \$580 per annum, Topographic Bureau.

Transferred—Elizabeth McGrath, 428 80th st., Cleaner, at \$360 per annum, from Department of Education to Bureau of Public Buildings and Offices, Feb. 5.

Wages Fixed—Lawrence White, Asphalt Worker, Bureau of Highways, at \$2.50 a day, Jan. 16.

Salary Increased—George Barbero, Topographical Draftsman, Bureau of Sewers, from \$1,200 to \$1,320 per annum, Feb. 1.

SURROGATE'S COURT, BRONX COUNTY.

Appointed—Kenneth McCrary, 444 E. 137th st., Bronx, Clerk, at \$540 per annum, Feb. 1.

REGISTER, NEW YORK COUNTY.

Salaries Increased—Jan. 1: Abram Lipfeld, Abstractor in Charge, from \$1,650 to \$1,800; Michael H. Wolfe, Examiner in Charge, from \$1,650 to \$1,800; Samuel Sweetbaum, Samuel Wohlstetter, Edward R. Shultz and Edward Biele, Examiners, from \$1,350 to \$1,440; Frank Killian, Thomas Churchill and Jacob Lazarus, Laborers, from \$780 to \$816; Harold Flatto and Leo B. Kreutzer, Locators, from \$1,200 to \$1,320; Maurice E. Serling, Joseph T. McGill, Lewis Nadel, Henry Zlinkoff, Herman Schneider, Joseph Monsky, Arthur Pick, William A. Gedney and Louis H. Bernstein, Abstract-

ors, from \$1,200 to \$1,320; Harry Asen, Clerk, from \$1,200 to \$1,440.

Titles Changed—Typewriting Copyists, at 25 cents per index page, Feb. 6: Isador M. Gottheim, to Abstractor, at \$1,320; Harry B. Sewall, to Recording Clerk at 5c. per folio.

OFFICIAL DIRECTORY.

Unless otherwise stated, the Public Offices of the City are open for business from 9 a. m. to 5 p. m.; Saturday, 9 a. m. to 12 noon.

CITY OFFICES.

MAYOR'S OFFICE.

City Hall, Telephone, 8020 Cortlandt.
John Purroy Mitchel, Mayor.
Theodore Rousseau, Secretary.
Samuel L. Martin, Executive Secretary.
Paul C. Wilson, Assistant Secretary.
Bureau of Weights and Measures.
Municipal Building, 3d floor. Telephone, 1498
Worth.
Joseph Hartigan, Commissioner.

COMMISSIONER OF ACCOUNTS.

Municipal Building, 12th floor. Telephone, 4315
Worth.
Leonard M. Wallstein, Commissioner of Accounts.

BOARD OF ALDERMEN.

Clerk's Office, Municipal Building, 2nd floor. Telephone, 4430
Worth.
P. J. Scully, Clerk.
President of the Board of Aldermen.
City Hall, Telephone, 6770 Cortlandt.
Frank L. Dowling, President.

BOARD OF AMBULANCE SERVICE.

Municipal Building, 10th floor. Ambulance Calls, 3100 Spring. Administration Offices, 748
Worth.

ARMORY BOARD.

Hall of Records, Telephone, 3900 Worth.
C. D. Rhinehart, Secretary.

ART COMMISSION.

City Hall, Telephone, 1197 Cortlandt.
John Quincy Adams, Assistant Secretary.

BOARD OF ASSESSORS.

Municipal Building, 8th floor. Telephone, 29
Worth.
William C. Ormond, Chairman.
St. George B. Tucker, Secretary.

BELLEVUE AND ALLIED HOSPITALS.

26th st. and 1st ave. Telephone, 4400 Madison
Square.

CENTRAL PURCHASE COMMITTEE.

Municipal Building, 12th floor. Telephone, 4227
Worth.

BUREAU OF THE CHAMBERLAIN.

Municipal Building, 8th floor. Telephone, 4270
Worth.

BOARD OF CHILD WELFARE.

City Hall, Telephone, 4127 Cortlandt.
Harry L. Hookins, Secretary.

CITY CLERK AND CLERK OF THE BOARD OF ALDERMEN.
Municipal Building, 2nd floor. Telephone, 4430
Worth.

BOARD OF CITY RECORD.

Supervisor's office, Municipal Building, 8th
floor. Distributing Division, 96 Reade st. Telephone, 3490
Worth.

DEPARTMENT OF CORRECTION.

Municipal Building, 24th floor. Telephone, 1610
Worth.

DEPARTMENT OF DOCKS AND FERRIES.

Pier "A" North River, Telephone, 300 Rector.
R. A. Smith, Commissioner.

Brooklyn—503 Fulton st. Telephone, 8340 Main.
Queens—Municipal Building, Court Square, L. I. City. Telephone, 1553 Hunters Point.
Richmond—Borough Hall, St. George. Telephone, 1000 Tompkinsville.
Daniel Moynahan, Collector.

FIRE DEPARTMENT.
Municipal Building, 11th floor. Telephone, 4100 Worth.
Brooklyn, 365 Jay st. Telephone, 7600 Main.
Robert Adamson, Commissioner.

DEPARTMENT OF HEALTH.
Centre and Walker sts., Manhattan. Telephone, 6280 Franklin.
Burial Permit and Contagious Disease offices always open.
Bronx, 3731 Third ave. Brooklyn, Flatbush ave., Willoughby and Fleet sts. Queens, 372 Fulton st., Jamaica. Richmond, 514 Bay st., Stapleton.
Haven Emerson, Commissioner.
Alfred E. Shipley, Secretary.

BOARD OF INEBRIETY.
300 Mulberry st. Telephone, 7116 Spring.
Board meets first Wednesday in each month at 3 p. m.
Charles Samson, Secretary.

LAW DEPARTMENT.
Office of Corporation Counsel.
Main office, Municipal Building, 16th floor. Telephone, 4600 Worth.
Lamar Hardy, Corporation Counsel.
Brooklyn office, 153 Pierrepont st. Telephone, 2948 Main.

Bureau of Street Openings.
Main office, Municipal Building, 15th floor. Telephone, 1380 Worth.
Brooklyn office, 166 Montague st. Telephone, 5916 Main.
Queens office, Municipal Building, L. I. City. Telephone, 3886 Hunters Point.
Bureau for the Recovery of Penalties.
Municipal Building, 15th floor. Telephone, 4600 Worth.
Bureau for the Collection of Arrears of Personal Taxes.
Municipal Building, 17th floor. Telephone, 4585 Worth.

DEPARTMENT OF LICENSES.
Main office, 49 Lafayette st. Telephone, 4490 Franklin.
George H. Bell, Commissioner.
Brooklyn—381 Fulton st. Telephone, 1497 Main.

Queens—Borough Hall, L. I. City. Telephone, 5400 Hunters Point.
Richmond—Borough Hall, New Brighton. Telephone, 1000 Tompkinsville.
Division of Licensed Vehicles—517-519 W. 57th st. Telephone, 6387 Columbus.
Public Employment Bureau—Men's departments, 128 Leonard st. Telephone, 6100 Franklin.
Branch Office, 157 E. 67th st., Manhattan; Telephone, 2001 Plaza. 436 W. 27th st., Manhattan; Telephone, 1937 Chelsea. 12 W. 11th st., Manhattan; Telephone, 8065 Chelsea. 85 Java st., Brooklyn; Telephone, 3274 Greenpoint.
MUNICIPAL CIVIL SERVICE COMMISSION.
Municipal Building, 14th floor. Telephone, 1580 Worth.
Henry Moskowitz, President.
Robert W. Belcher, Secretary.

MUNICIPAL REFERENCE LIBRARY.
Municipal Building, 5th floor. Telephone, 1072 Worth. 9 a. m. to 5 p. m.; Saturday, to 1 p. m.

DEPARTMENT OF PARKS.
Municipal Building, 10th floor. Telephone, 4850 Worth.
Cabot Ward, Commissioner, Manhattan and Richmond.

Borough of Brooklyn.
Litchfield Mansion, Prospect Park, Brooklyn. Telephone, 2300 South.
Raymond V. Ingersoll, Commissioner.
Borough of The Bronx.
Zbrowski Mansion, Claremont Park. Telephone, 2640 Tremont.
Thomas W. Whittle, Commissioner.

Borough of Queens.
The Overlook, Forest Park, Richmond Hill, L. I. Telephone, 2300 Richmond Hill.
John E. Weier, Commissioner.

PARK BOARD.
Municipal Building, 10th floor. Telephone, 4850 Worth.
Cabot Ward, President; Louis W. Fehr, Secretary.

PAROLE COMMISSION.
Municipal Building, 24th floor. Telephone, 1610 Worth.

DEPARTMENT OF PLANT AND STRUCTURES.
Municipal Building, 18th floor. Telephone, 380 Worth.

EXAMINING BOARD OF PLUMBERS.
Municipal Building, 9th floor. Telephone, 1800 Worth.

POLICE DEPARTMENT.
240 Centre st. Telephone, 3100 Spring.
Arthur Woods, Commissioner.

DEPARTMENT OF PUBLIC CHARITIES.
Principal office, Municipal Building, 10th floor. Telephone, 4440 Worth.
Brooklyn and Queens, 327 Schermerhorn st., Brooklyn. Telephone, 2977 Main.
Bureau of Social Investigation. Pearl and Centre sts. Telephone, 4405 Worth.

Borough of Richmond.
Borough Hall, St. George, S. I. Telephone, 1000 Tompkinsville.
John A. Kingsbury, Commissioner.

PUBLIC SERVICE COMMISSION.
120 Broadway, 8 a. m. to 11 p. m. every day, including holidays and Sundays. Telephone, 7500 Rector.
Oscar S. Straus, Chairman.
James B. Walker, Secretary.

BOARD OF REVISION OF ASSESSMENTS.
Municipal Building, 7th floor. Telephone, 1200 Worth.
John Korb, Jr., Chief Clerk.

COMMISSIONERS OF SINKING FUND.
Office of Secretary, Municipal Building, 7th floor. Telephone, 1200 Worth.
John Korb, Jr., Secretary.

BOARD OF STANDARDS AND APPEALS.
Municipal Building, 9th floor. Telephone, 184 Worth.
Rudolph P. Miller, Chairman.

DEPARTMENT OF TAXES AND ASSESSMENTS.
Municipal Building, 9th floor. Telephone, 1800 Worth.
Lawson Purdy, President.
C. Rockland Tyng, Secretary.

DEPARTMENT OF STREET CLEANING.
Municipal Building, 12th floor. Telephone, 4240 Worth.
John T. Fetherston, Commissioner.

TENEMENT HOUSE DEPARTMENT.
Manhattan and Richmond office, Municipal Building, 19th floor. Telephone, 1526 Worth.
Brooklyn and Queens office, 503 Fulton st., Brooklyn. Telephone, 3825 Main.
Bronx office, 391 E. 149th st. Telephone, 7107 Melrose.

BOARD OF WATER SUPPLY.
Municipal Building, 22nd floor. Telephone, 3150 Worth.
Charles Strauss, President.
George Featherstone, Secretary.

DEPARTMENT OF WATER SUPPLY, GAS AND ELECTRICITY.
Municipal Building, 23d, 24th and 25th floors. Telephone, 2680 Tremont.
Manhattan, 4320 Worth; Brooklyn, 3980 Main; Queens, 3441 Hunters Point; Richmond, 840 Tompkinsville; Bronx, 3400 Tremont.
Brooklyn, 50 Court st. Bronx, Tremont and Arthur ayes. Queens, Municipal Building, L. I. City. Richmond, Municipal Building, St. George. William Williams, Commissioner.

BOROUGH OFFICES.

BOROUGH OF THE BRONX.
President's office, 3d and Tremont ayes. Telephone, 2680 Tremont.
Douglas Mathewson, President.

BOROUGH OF BROOKLYN.
President's office, 2d floor, Borough Hall. Commissioner of Public Works, 2d floor, Borough Hall.
Assistant Commissioner of Public Works, 2d floor, Borough Hall.

Bureau of Highways, 5th and 12th floors, 50 Court st.
Bureau of Public Buildings and Offices, 10th floor, 50 Court st.

Bureau of Sewers, 10th floor, 215 Montague st.
Bureau of Buildings, 4th floor, Borough Hall. Topographical Bureau, 209 Montague st. Bureau of Substructures, 11th floor, 50 Court st.

Telephone, 3960 Main.
Lewis H. Pounds, President.

BOROUGH OF MANHATTAN.
President's office, 20th floor, Municipal Building.
Commissioner of Public Works, 21st floor, Municipal Building.

Assistant Commissioner of Public Works, 21st floor, Municipal Building.
Bureau of Highways, 21st floor, Municipal Building.
Bureau of Public Buildings and Offices, 20th floor, Municipal Building.

Bureau of Sewers, 21st floor, Municipal Building.
Bureau of Buildings, 20th floor, Municipal Building.
Telephone, 4227 Worth.

BOROUGH OF QUEENS.
President's office, 68 Hunters Point ave., L. I. City.
Maurice E. Connolly, President.

BOROUGH OF RICHMOND.
President's office, New Brighton. Telephone, 1000 Tompkinsville.
Calvin D. Van Name, President.

CORONERS.
Manhattan, Municipal Building, 2nd floor. Open at all hours of the day and night. Telephone, 3711 Worth.

Brooklyn—Arthur and Tremont ayes. Telephone, 1250 Tremont. 8 a. m. to midnight, every day.
Brooklyn, 236 Duffield st. Telephone, 4004 Main. Open at all hours of the day and night.

Queens, Town Hall, Jamaica. 9 a. m. to 10 p. m.; Sundays and holidays, 9 a. m. to 12 noon.
Richmond, 175 Second st., New Brighton. Open at all hours of the day and night.

COUNTY OFFICES.

Unless otherwise stated, the County offices are open for business from 9 a. m. to 4 p. m.; Saturday, 9 a. m. to 12 noon.

NEW YORK COUNTY.

COUNTY CLERK.
County Court House, Telephone, 5388 Cortlandt.
9 a. m. to 2 p. m., during July and August. Wm. F. Schneider, County Clerk.

DISTRICT ATTORNEY.
Criminal Court Building, 9 a. m. to 5.15 p. m.; Saturdays, to 12 noon. Telephone, 2304 Franklin.
Edward Swann, District Attorney.

COMMISSIONER OF JUDICIAL AFFAIRS.
280 Broadway, Telephone, 241 Worth.
Frederick O'Byrne, Commissioner.

PUBLIC ADMINISTRATOR.
119 Nassau st. Telephone, 6376 Cortlandt.
William M. Hoes, Public Administrator.

COMMISSIONER OF RECORDS.
Hall of Records, Telephone, 3900 Worth.
Charles K. Lexow, Commissioner.

REGISTER.
Hall of Records, Telephone, 3900 Worth.
9 a. m. to 2 p. m. during July and August. John J. Hopper, Register.

SHERIFF.
51 Chambers st. Telephone, 4300 Worth.
New York County Jail, 70 Ludlow st. Alfred E. Smith, Sheriff.

SUBROGATE.
Hall of Records, Telephone, 3900 Worth.
John P. Cohalan, Robert Ludlow Fowler, Surrogate.
William Ray De Lano, Chief Clerk.
John F. Curry, Commissioner of Records.

KINGS COUNTY.

COUNTY CLERK.
Hall of Records, Telephone, 4930 Main.
William E. Kelly, County Clerk.

COUNTY COURT.
County Court House. Court opens at 10 a. m. daily and sits until business is completed. Part I, Room 23; Part II, Room 10; Part III, Room 14; Part IV, Room 1, Court House. Clerk's Office, Rooms 17, 18, 19 and 22; open daily from 9 a. m. to 5 p. m.; Saturday to 12 noon. Telephone, 4134 Main.

DISTRICT ATTORNEY.
66 Court st., 9 a. m. to 5.30 p. m.; Saturday, to 1 p. m. Telephone, 2954 Main.
Harry E. Lewis, District Attorney.

COMMISSIONER OF JUDICIAL AFFAIRS.
381 Fulton st. Telephone, 330-331 Main.
Jacob Brenner, Commissioner.

PUBLIC ADMINISTRATOR.
44 Court st. Telephone, 2840 Main.
Frank V. Kelly, Public Administrator.

COMMISSIONER OF RECORDS.
Hall of Records, Telephone, 6988 Main.
Edmund O'Connor, Commissioner.

REGISTER.
Hall of Records, Telephone, 2830 Main.
Edward T. O'Loughlin, Register.

SHERIFF.
50 Court st. Telephone, 6845 Main.
Edward Riegelmann, Sheriff.

SUBROGATE.
Hall of Records. Court opens at 10 a. m. Telephone, 3954 Main.
Herbert T. Ketcham, Surrogate.
John H. McCoey, Chief Clerk.

BRONX COUNTY.

COUNTY CLERK.
Civil Records—161st st. and 3d ave. Telephone, 9266 Melrose.
Criminal Branch, 1918 Arthur ave. James Vincent Ganly, County Clerk.

MUNICIPAL JUDGE.
Bergen Building Annex. Tremont and Arthur ayes. Telephone, 3205 Tremont.
Louis D. Gibbs, County Judge.

DISTRICT ATTORNEY.
Tremont and Arthur ayes. Telephone, 1100 Tremont.
Francis Martin, District Attorney.

COMMISSIONER OF JUDICIAL AFFAIRS.
1932 Arthur ave. Telephone, 3700 Tremont.
John A. Mason, Commissioner.

PUBLIC ADMINISTRATOR.
2808 Third ave. Telephone, 9816 Melrose. 9 a. m. to 5 p. m.; Saturday to 12 noon.
Ernest E. L. Hammer, Public Administrator.

REGISTER.
1932 Arthur ave. Telephone, 6694 Tremont.
Edward Polak, Register.

SHERIFF.
1932 Arthur ave. Telephone, 6600 Tremont.
James F. O'Brien, Sheriff.

SUBROGATE.
Bergen Building Annex, 1918 Arthur ave. George M. S. Schulz, Surrogate.

QUEENS COUNTY.

COUNTY CLERK.
364 Fulton st., Jamaica. Telephone, 2608 Jamaica.
Alexander Dujat, County Clerk.

COUNTY COURT.
County Court House, L. I. City. Telephone, 596 Hunters Point.
Court opens at 10 a. m. Trial Term begins first Monday of each month, except July, August and September, and on Friday of each week.

Clerk's office open 9 a. m. to 5 p. m.; Saturdays to 12.30 p. m. Telephone, 551 Jamaica.
County Judge's office always open at 336 Fulton st., Jamaica. Telephone, 551 Jamaica.

DISTRICT ATTORNEY.
County Court House, L. I. City. Telephone, 3871 Hunters Point. 9 a. m. to 5 p. m.; Saturday, to 12 noon.
Denis J. Murphy, District Attorney.

COMMISSIONER OF JUDICIAL AFFAIRS.
County Court House, L. I. City. Telephone, 963 Hunters Point.
Thorndyke C. McKenney, Commissioner.

PUBLIC ADMINISTRATOR.
362 Fulton st., Jamaica. Telephone, 223 Jamaica.
Randolph White, Public Administrator.

SHERIFF.
County Court House, L. I. City. Telephone, 3766 Hunters Point.
Samuel J. Mitchell, Under Sheriff.

SUBROGATE.
364 Fulton st., Jamaica. Telephone, 397 Jamaica.
Daniel Noble, Surrogate.

RICHMOND COUNTY.

COUNTY CLERK.
County Office Building, Richmond. Telephone, 28 New Dorp.
C. Livingston Bostwick, County Clerk.

COUNTY JUDGE AND SUBROGATE.
Trial Terms, with Grand and Trial Jury, second Monday of March, first Monday of October. Trial Terms, with Trial Jury only, first Monday of May, first Monday of December. Special Terms, without Jury, Wednesday of each week, except the last week of July, the month of August and the first week of September.

Surrogate's Court.
Monday and Tuesday of each week at the Borough Hall, St. George, and on Wednesday at the Surrogate's Court at Richmond, except during the session of the County Court. There will be no Surrogate's Court during the month of August.

DISTRICT ATTORNEY.
Borough Hall, St. George. Telephone, 50 Tompkinsville, 9 a. m. to 5 p. m.; Saturday, to 12 noon.
Albert C. Fach, District Attorney.

COMMISSIONER OF JUDICIAL AFFAIRS.
Village Hall, Stapleton. Telephone, 81 Tompkinsville.
Edward I. Miller, Commissioner.

PUBLIC ADMINISTRATOR.
Port Richmond, Telephone, 704 West Brighton.
William T. Holt, Public Administrator.

SHERIFF.
County Court House, Richmond. Telephone, 120 New Dorp.
Spire Pitou, Jr., Sheriff.

THE COURTS.

CITY COURT OF THE CITY OF NEW YORK.
City Hall Park. Special Term Chambers held from 10 a. m. to 4 p. m. Clerk's office open from 9 a. m. to 4 p. m. Telephone, 122 Cortlandt.
Thomas F. Smith, Clerk.

CITY MAGISTRATES' COURTS.
Boroughs of Manhattan and Bronx.
William McAdoo, Chief City Magistrate, 300 Mulberry st. Telephone, 6213 Spring.

Municipal Term—Room 500, Municipal Building, Manhattan.
First District—Criminal Courts Building.
Second District—125 Sixth ave.

Third District—2d ave. and 1st st.
Fourth District—151 E. 57th st.
Fifth District—121st st. and Sylvan pl.
Sixth District—162d st. and Washington ave.

Seventh District—14 W. 54th st.
Eighth District—1014 E. 181st st., Bronx.
Ninth District (Night Court for Females)—125 Sixth ave.

Tenth District (Night Court for Males)—151 E. 57th st.
Eleventh District (Domestic Relations)—151 E. 57th st.
Twelfth District—1130 St. Nicholas ave.

Thirteenth District (Domestic Relations)—1014 E. 181st st., Bronx.
Office of the Chief Probation Officer, 300 Mulberry st. Telephone, 8713 Spring.

Borough of Brooklyn.
Office of Deputy Chief Clerk, Wm. F. Delaney, 44 Court st. Telephone, 7411 Main.
First District—318 Adams st.

Second District—Court and Butler sts.
Fifth District—361 Bedford ave.
Sixth District—495 Gates ave.

Seventh District—31 Snider ave., Flatbush.
Eighth District—W. 8th st., Coney Island.
Ninth District—5th ave. and 23d st.

Tenth District—133 New Jersey ave.
Domestic Relations—Myrtle and Vanderbilt ayes.

Borough of Queens.
First District—St. Mary's Lyceum, L. I. City.
Second District—Town Hall, Flushing.
Third District—Central ave., Far Rockaway.
Fourth District—Town Hall, Jamaica.

Borough of Richmond.
First District—Village Hall, Stapleton.
Second District—Village Hall, Stapleton.
All courts open daily from 9 a. m. to 4 p. m., except on Saturdays, Sundays and legal holidays, when only morning sessions are held.

COURT OF GENERAL SESSIONS.
Criminal Court Building. Court opens at 10.30 a. m. Clerk's office open from 9 a. m. to 4 p. m., and on Saturdays until 12 noon.
Edward R. Carroll, Clerk.

MUNICIPAL COURTS.
The Clerk's offices are open from 9 a. m. to 4 p. m.; Saturday, to 12 noon.
Board of Justices—Secretary

264 Madison st., Manhattan. Telephone, 2596 Orchard.

Borough of Manhattan.
First District—146 Grand st. Telephone, 9611 Spring. Additional part is held at the southwest corner of 6th ave. and 10th st. Telephone, 2513 Chelsea.

Second District—264-266 Madison st. Telephone, 4300 Orchard.
Third District—314 W. 54th st. Telephone, 5450 Columbus.

Fourth District—207 E. 32d st. Telephone, 4358 Murray Hill.
Fifth District—2565 Broadway. Telephone, 4006 Riverside.

Sixth District—155 E. 88th st. Telephone, 4343 Lenox.
Seventh District—70 Manhattan st. Telephone, 6334 Morningside.

Eighth District—121st st. and Sylvan pl. Telephone, 3950 Harlem.
Ninth District—Madison ave. and 59th st. Telephone, 3873 Plaza.

Borough of The Bronx.
First District—Town Hall, 1400 Williamsbridge rd., Westchester. Telephone, 457 Westchester.
Second District—Washington ave. and 162d st. Telephone, 3042 Melrose.

Borough of Brooklyn.
First District—State and Court sts. Telephone, 7091 Main.
Second District—495 Gates ave. Telephone, 504 Bedford.

Third District—6 Lee ave. Telephone, 556 Williamsburg.
Fourth District—14 Howard ave. Telephone, 4323 Bushwick.

Fifth District—5220 Third ave. Telephone, 3907 Sunset.
Sixth District—236 Duffield st. Telephone, 6166 Main.
Seventh District—31 Pennsylvania ave. Telephone, 904 East New York.

Borough of Queens.
First District, 115 Fifth st., L. I. City. Telephone, 1420 Hunters Point.
Second District—Broadway and Court st., Elmhurst. Telephone, 87 Newtown.

Third District—1908 Myrtle ave., Glendale. Telephone, 2352 Bushwick.
Fourth District—Town Hall, Jamaica. Telephone, 86 Jamaica.

Borough of Richmond.
First District—Lafayette ave. and 2d st., New Brighton. Telephone, 503 Tompkinsville.
Second District—Village Hall, Stapleton. Telephone, 315 Tompkinsville.

COURT OF SPECIAL SESSIONS.
Court opens at 10 a. m.
Part I, Criminal Court Building, Manhattan. Telephone, 3983 Franklin.

Part II, 171 Atlantic ave., Brooklyn. Telephone, 4280 Main.
Part III, Town Hall, Jamaica. Held on Tuesday of each week. Telephone, 2620 Jamaica.

Part IV, Borough Hall, St. George. Held on Wednesday of each week. Telephone, 324 Tompkinsville.
Part V, Bergen Building, Tremont and Arthur ayes., Bronx. Held on Thursday of each week. Telephone, 6056 Tremont.

Part VI, Smith, Chief Clerk.
CHILDREN'S COURT.
Adolphus Ragan, Chief Clerk, 137 E. 22nd st. Telephone, 3611 Gramercy.

Bernard J. Fagan, Chief Probation Officer, 137 E. 22nd st. Telephone, 3611 Gramercy.
Parts I and II (Manhattan), 137 E. 22nd st. Telephone, 3611 Gramercy. Dennis A. Lambert, Clerk.

Part III (Brooklyn), 102 Court st. Telephone, 8611 Main. Wm. C. McKee, Clerk.
Part IV (Bronx), 355 E. 137th st. Court held on Monday, Thursday and Saturday of each week. Telephone, 9092 Melrose. Michael Murray, Clerk.

Part V (Queens), 19 Flushing ave., Jamaica. Court held on Tuesday and Friday of each week. Telephone, 2624 Jamaica. Sydney Ollendorff, Clerk.

Part VI (Richmond), 14 Richmond Terrace, St. George. Court held on Wednesday of each week. Telephone, 2190 Tompkinsville. Wm. J. Browne, Clerk.

SUPREME COURT—APPELLATE DIVISION.
First Judicial Department.
Madison ave., corner 25th st. Court open from 2 p. m. until 6 p. m. Friday, Motion Day. Court opens at 10.30 a. m. Motions called at 10 a. m. Orders called at 10.30 a. m. Telephone, 3840 Madison Square.

Alfred Wagstaff, Clerk.
Second Judicial Department.
Borough Hall, Brooklyn. Court meets from 2 p. m. to 5 p. m., excepting that on Fridays Court opens at 10 a. m. Clerk's office open 9 a. m. Telephone, 1392 Main.

John B. Byrne, Clerk.
SUPREME COURT—APPELLATE TERM.
503 Fulton st., Brooklyn. Court meets 10 a. m. Clerk's office opens 9 a. m. Telephone, 7452 Main.

Joseph H. De Bragg, Clerk.
SUPREME COURT—CRIMINAL DIVISION.
Criminal Court Building. Court opens at 10.30 a. m. Clerk's office open from 9 a. m. to 4 p. m.; Saturday, to 12 noon. Telephone, 6064 Franklin.

William J. Schneider, Clerk.
SUPREME COURT—FIRST DEPARTMENT.
County Court House. Court open from 10.15 a. m. to 4 p. m. Telephone, 4580 Cortlandt.

SUPREME COURT—SECOND DEPARTMENT.
Kings County.
Joralemon and Fulton sts. Clerk's office hours, 9 a. m. to 5 p. m. Seven jury trial parts. Special Term for trials. Special Term for motions. Special Term (ex-parte business). Court opens at 10 a. m. Naturalization Bureau, Hall of Records. Telephone, 5460 Main.

James F. McGee, General Clerk.
Queens County.
County Court House, L. I. City. Court opens at 10 a. m. Trial and Special Term for motions and ex-parte business each month, except July, August and the first two weeks in September, in Part I. Trial Term, Part 2, February, April, June, last two weeks in September, and November. Special Term for Trials, January, April, June and October.

Clerk's office open 9 a. m. to 5 p. m. Saturdays until 12 noon from October to June. July, August and September until 2 p. m. Telephone, 3896 Hunters Point.
Thomas B. Seaman, Special Deputy Clerk in Charge.

Richmond County.
Trial Term held at County Court House, Richmond. Special Term for trials held at Court room, Borough Hall, St. George. Special Term for motions held at Court House, Borough Hall, St. George.
C. Livingston Bostwick, County Clerk.

BOARD MEETINGS.

Board of Aldermen.
The Board of Aldermen meets in the Aldermanic Chamber, City Hall, every Tuesday at 1.30 p. m.

P. J. SCULLY, City Clerk and Clerk to the Board of Aldermen.
Board of Estimate and Apportionment.
The Board of Estimate and Apportionment meets in Room

in Room 16, City Hall, on Thursdays, at 11 a. m., at call of the Mayor.

JOHN KORB, Jr., Secretary.
The Board of Revision of Assessments meets in Room 16, City Hall, upon notice of the Secretary.

JOHN KORB, Jr., Secretary.
The Board of Appeals meets in Room 1124, Municipal Building, every Tuesday at 2 p. m.

RUDOLPH P. MILLER, Chairman.
The Board of Standards and Appeals meets in Room 919, Municipal Building, every Thursday at 2 p. m.

RUDOLPH P. MILLER, Chairman.
The Board of City Record meets in the City Hall at call of the Mayor.

DAVID FERGUSON, Supervisor, Secretary.

POLICE DEPARTMENT.

Proposals.

SEALED BIDS WILL BE RECEIVED BY the Police Commissioner at the Police Office, Headquarters of the Police Department, 240 Centre Street, Manhattan, until 12 noon, on

FRIDAY, FEBRUARY 16, 1917.
FOR FURNISHING AND DELIVERING THREE HUNDRED AND SEVENTY (370) STEEL SINGLE UNIT LOCKERS IN ACCORDANCE WITH SPECIFICATIONS.

The time allowed for the performance of the contract is sixty (60) consecutive calendar days. The amount of security for the performance of the contract shall be thirty (30) per cent. of the total amount for which the contract is awarded.

The bidder will state the price for each unit contained in the schedules. The extensions must be made and footed up. The bid will be read from the total and awards made to the lowest bidder on the entire contract, as stated in the specifications.

No bid will be considered unless it is accompanied by a deposit, which shall be in an amount not less than one and one-half (1½) per cent. of the total amount of the bid.

Bids for supplies must be submitted in duplicate.

Blank forms, together with a copy of the contract, including the specifications, may be obtained upon application at the office of the Bureau of Repair and Supplies, Headquarters of the Police Department, 240 Centre Street, Manhattan.

A. WOODS, Police Commissioner.

Dated, Feb. 1, 1917.

See General Instructions to Bidders on last page, last column, of the "City Record."

Owners Wanted for Unclaimed Property.

OWNERS WANTED BY THE PROPERTY Clerk of the Police Department of the City of New York, 72 Poplar St., Brooklyn, for the following property, now in custody, without claimants: Boats, rope, iron, lead, male and female clothing, boots, shoes, wine, blankets, diamonds, canned goods, liquors, etc.; also small amount of money taken from prisoners and found by Patrolmen of this Department.

ARTHUR WOODS, Police Commissioner.

OWNERS WANTED BY THE PROPERTY Clerk of the Police Department of the City of New York, 240 Centre St., Manhattan, for the following property now in custody without claimants: Automobiles, baby carriages, bags, bicycles, boats, cameras, clothing, furniture, jewelry, trunk, machinery, merchandise, metals, optical goods, silverware, tools, trunks, typewriters, umbrellas, etc.; also sums of money feloniously obtained by prisoners or found abandoned by Patrolmen of this Department.

ARTHUR WOODS, Police Commissioner.

DEPARTMENT OF PUBLIC CHARITIES, DEPARTMENT OF HEALTH.

Proposals.

SEALED BIDS WILL BE RECEIVED BY the Departments of Public Charities and Health at the office of the Central Purchase Committee, Room 1220, Municipal Building, Manhattan, until 12.30 p. m., on

FRIDAY, FEBRUARY 9, 1917.
FOR FURNISHING AND DELIVERING EGGS.

The time for the performance of the contract is on or before Feb. 28, 1917.

The amount of security required is thirty (30) per cent. of the contract amount awarded.

No bid will be considered unless it is accompanied by a deposit. Such deposit shall be in an amount not less than one and one-half (1½) per cent. of the total amount of the bid.

The bidder will state the price per unit, as called for in the schedules of quantities and prices, by which the bids will be tested. The extensions must be made and footed up, as the bids will be read from the total and awards, if made, made from the lowest bidder on each item or class, as stated in the schedules.

Bids must be submitted in duplicate, each copy in a separate envelope. No bid will be accepted unless this provision is complied with.

Blank forms and further information may be obtained at the office of the Central Purchase Committee, 12th floor, Municipal Building, Manhattan.

DEPARTMENT OF PUBLIC CHARITIES, JOHN A. KINGSBURY, Commissioner.
DEPARTMENT OF HEALTH, HAVEN EMMERSON, M. D., Commissioner.

See General Instructions to Bidders on last page, last column, of the "City Record," except for the address of the office for receiving and opening bids.

DEPARTMENT OF FINANCE.

Corporation Sale of Real Estate.

William P. Roe Company, Auctioneer.

PUBLIC NOTICE IS HEREBY GIVEN THAT the Commissioners of the Sinking Fund of the City of New York, by virtue of the powers vested in them by law, will offer for sale at public auction on

MONDAY, FEBRUARY 26, 1917,
at 12 noon, at the Brooklyn Real Estate Exchange, No. 189 Montague St., Brooklyn, of the following described property:

All that certain piece or parcel of land situate, lying and being in the Borough of Brooklyn, City and State of New York, bounded and described as follows:

Beginning at a point on the southerly side of Bergen street, distant 550 feet easterly from the corner formed by the intersection of the southerly side of Bergen street with the easterly side of Grand avenue; running thence southerly and parallel with Grand avenue 131 feet; thence easterly and parallel with Bergen street 50 feet to the westerly boundary line of land now owned by The City of New York and occupied by Public School 42; running thence northerly parallel with Grand avenue and along land of The City of New York to a point in the easterly line of lot No. 35, as shown in the present tax maps of the Borough of Brooklyn; running thence north-

westerly and along the easterly line of said lot No. 35, 134 feet 9¼ inches to the south side of Bergen street; thence westerly along the south side of Bergen street 14 feet to the point or place of beginning; said premises being known on the present tax maps of the Borough of Brooklyn as Lot 35, Block 1148, section 4.

The minimum or upset price at which said property shall be sold is hereby fixed at the sum of Seven Hundred and Fifty Dollars (\$750). The sale to be made upon the following

TERMS AND CONDITIONS:
The highest bidder will be required to pay 10% of the amount of the bid, together with the auctioneer's fees, at the time of the sale, and 90% upon the delivery of the deed, which shall be within sixty (60) days from the date of the sale.

The deed so delivered shall be in the form of a bargain and sale deed without covenants.

The Comptroller may at his option resell the property if the successful bidder shall fail to comply with the terms of the sale, and the person so failing to comply therewith will be held liable for any deficiency which may result from such resale.

The right is reserved to reject any and all bids.

Maps of said real estate may be seen on application at the Department of Finance (Division of Real Estate), Room 733, Municipal Building, Manhattan.

By order of the Commissioners of the Sinking Fund, under resolution adopted at a meeting of the Board held Jan. 25, 1917.

EDMUND D. FISHER, Deputy and Acting Comptroller.
Department of Finance, Comptroller's Office, Feb. 6, 1917.

Corporation Sale of Buildings and Appurtenances Thereon on City Real Estate by Sealed Bids.

AT THE REQUEST OF THE PRESIDENT of the Borough of Richmond, public notice is hereby given that the Commissioners of the Sinking Fund, by virtue of the powers vested in them by law, will offer for sale by sealed bids certain buildings standing upon property owned by the City of New York, acquired by it for Court House purposes in the

Borough of Richmond.

Being the buildings, parts of buildings, etc., situated on the plot acquired for an additional Court House adjoining the Borough Hall and bounded by Suyvestant pl., De Kalb St. and Jay St., in the First Ward of the Borough of Richmond, which are more particularly described on a certain map on file in the office of the Collector of City Revenue, Room 368, Municipal Building, Borough of Manhattan.

Pursuant to a resolution adopted by the Commissioners of the Sinking Fund at a meeting held March 24, 1915, the sale by sealed bids of the above described buildings and appurtenances thereto will be held by direction of the Comptroller on

WEDNESDAY, FEBRUARY 28, 1917,
at 11 a. m., in lots and parcels and in manner and form as follows:

Parcel No. 2—Five-story brick (Crabtree) building, No. 6 Jay St., St. George, Staten Island. Sealed bids (blank forms of which may be obtained upon application) will be received by the Comptroller at the office of the Collector of City Revenue, Room No. 368, Municipal Building, Borough of Manhattan, until 11 a. m. on the 28th day of February and then publicly opened for the sale for removal of the above described buildings and appurtenances thereto, and the award will be made to the highest bidder within twenty-four hours, or as soon as possible thereafter.

Each parcel must be bid for separately and will be sold in its entirety, as described in above advertisement.

Each and every bid must be accompanied by a deposit of cash or certified check in a sum equal to 25 per cent. of the amount of the bid, except that a minimum deposit of \$50 will be required with all bids, and that a deposit of \$500 will be sufficient to entitle bidders to bid on any or all of the buildings.

Deposits of unsuccessful bidders will be returned within twenty-four hours after successful bidders have paid purchase price in full and given security, and those of successful bidders may be declared forfeited to The City of New York by the Comptroller upon the failure of the successful bidder to further comply with the requirements of the terms and conditions of the sale as set forth hereinafter.

Successful bidders will be required to pay the purchase money and deposit the required security within twenty-four hours of the receipt of notification of the acceptance of their bids.

The Comptroller reserves the right to reject any and all bids and to waive any defects or informalities in any bid should it be deemed in the interest of The City of New York to do so.

All bids must state clearly (1) the number or description of the building or buildings bid for, (2) the amount of the bid, (3) the full name and address of the bidder.

All bids must be inclosed in properly sealed envelopes, marked "Proposals to be opened Feb. 28, 1917," and must be delivered, or mailed in time for their delivery, prior to 11 a. m. of that date to the "Collector of City Revenue, Room 368, Municipal Building, New York City," from whom any further particulars regarding the buildings to be sold may be obtained.

THE BUILDINGS WILL BE SOLD FOR IMMEDIATE REMOVAL ONLY, SUBJECT TO THE TERMS AND CONDITIONS PRINTED ON THE LAST PAGE OF THIS ISSUE OF THE "CITY RECORD."

EDMUND D. FISHER, Deputy and Acting Comptroller.

City of New York, Department of Finance, Comptroller's Office, Feb. 7, 1917.

AT THE REQUEST OF THE PRESIDENT of the Borough of Queens, public notice is hereby given that the Commissioners of the Sinking Fund, by virtue of the powers vested in them by law, will offer for sale by sealed bids certain encroachments standing upon property owned by The City of New York, acquired by it for street opening purposes in the

Borough of Queens.

Being certain buildings, parts of buildings, etc., standing within the lines of Queens Boulevard, from Fisk Ave. to Grand St. and Broadway, in the Borough of Queens, which are more particularly described on a certain map on file in the office of the Collector of City Revenue, Department of Finance, Room 368, Municipal Building, Manhattan.

Pursuant to a resolution of the Commissioners of the Sinking Fund adopted at a meeting held Nov. 4, 1914, the sale by sealed bids at the upset or minimum prices named in the description of each parcel of the above described buildings and appurtenances thereto will be held by direction of the Comptroller on

TUESDAY, FEBRUARY 27, 1917,
at 11 a. m., in lots and parcels, in manner and form and at upset prices as follows:

Parcel No. 365-366—Two story frame house, No. 2 Ramsay St., Winfield, L. I. Upset price, \$30.

Sealed bids (blank forms of which may be obtained upon application) will be received by the Comptroller at the office of the Collector of City Revenue, Room No. 368, Municipal Building, Borough of Manhattan, until 11 a. m., on the 27th day of February, and then publicly opened, for the sale for removal of the above described

buildings and appurtenances thereto, and the award will be made to the highest bidder within twenty-four hours, or as soon as possible thereafter.

Each parcel must be bid for separately and will be sold in its entirety, as described in above advertisement.

Each and every bid must be accompanied by a deposit of cash or certified check in a sum equal to 25 per cent. of the amount of the bid, except that a minimum deposit of \$50 will be required with all bids, and that a deposit of \$500 will be sufficient to entitle bidders to bid on any or all of the buildings.

Deposits of unsuccessful bidders will be returned within twenty-four hours after successful bidders have paid purchase price in full and given security, and those of successful bidders may be declared forfeited to The City of New York by the Comptroller upon the failure of the successful bidder to further comply with the requirements of the terms and conditions of the sale as set forth hereinafter.

Successful bidders will be required to pay the purchase money and deposit the required security within twenty-four hours of the receipt of notification of the acceptance of their bids.

The Comptroller reserves the right to reject any and all bids and to waive any defects or informalities in any bid should it be deemed in the interest of The City of New York to do so.

All bids must state clearly (1) the number or description of the building or buildings bid for, (2) the amount of the bid, (3) the full name and address of the bidder.

All bids must be inclosed in properly sealed envelopes, marked "Proposals to be opened Feb. 27, 1917," and must be delivered, or mailed in time for their delivery, prior to 11 a. m. of that date to the "Collector of City Revenue, Room 368, Municipal Building, New York City," from whom any further particulars regarding the buildings to be sold may be obtained.

THE BUILDINGS WILL BE SOLD FOR IMMEDIATE REMOVAL ONLY, SUBJECT TO THE TERMS AND CONDITIONS PRINTED ON THE LAST PAGE OF THIS ISSUE OF THE "CITY RECORD."

EDMUND D. FISHER, Deputy and Acting Comptroller.

City of New York, Department of Finance, Comptroller's Office, Feb. 6, 1917.

AT THE REQUEST OF THE PRESIDENT of the Borough of The Bronx, public notice is hereby given that the Commissioners of the Sinking Fund, by virtue of the powers vested in them by law, will offer for sale by sealed bids certain encroachments standing upon property owned by The City of New York, acquired by it for street opening purposes in the

Borough of The Bronx.

Being the buildings, parts of buildings, etc., standing within the lines of Ellis Ave., from E. 177th St. to Zerega Ave., in the Borough of The Bronx, which are more particularly described on a certain map on file in the office of the Collector of City Revenue, Department of Finance, Room 368, Municipal Building, Borough of Manhattan.

Pursuant to a resolution of the Commissioners of the Sinking Fund, adopted at a meeting held Jan. 25, 1917, the sale by sealed bids of the above described buildings and appurtenances thereto will be held by direction of the Comptroller on

FRIDAY, FEBRUARY 16, 1917,
at 11 a. m., in lots and parcels, in manner and form and at upset prices as follows:

Parcel No. 139—Part of steps on the north side of Ellis Ave., 30 feet east of E. 177th St.; upset price, \$2.

Parcel No. 150—Wire fence on north side of Ellis Ave., west from Olmstead Ave.; upset price, \$2.

Parcel No. 157—Part of two-story frame building on south side of Ellis Ave., 175 feet west of Olmstead Ave.; cut 2.5 feet on west side by 2.6 feet on east side; upset price, \$5.

Parcel No. 163—Picket fence and board fence on north side of Ellis Ave., east from Olmstead Ave.; upset price, \$5.

Parcel No. 166—Picket fence on north side of Ellis Ave., 200 feet east of Parcel No. 163; upset price, \$2.

Parcel No. 167—Fence and part of steps east of and adjoining Parcel No. 166; upset price, \$2.

Parcel No. 168—Fence and part of steps east of and adjoining Parcel No. 167; upset price, \$2.

Parcel No. 169—Fence and part of steps east of and adjoining Parcel No. 168; upset price, \$2.

Parcel No. 170—Board fence east of and adjoining Parcel No. 169; upset price, \$3.

Parcel No. 172—Part of steps of four houses on the north side of Ellis Ave., 100 feet west of Castle Hill Ave.; upset price, \$5.

Parcel No. 173—Picket fence on the south side of Ellis Ave., 100 feet east of Olmstead Ave.; upset price, \$3.

Parcel No. 174—Picket fence east of and adjoining Parcel No. 173; upset price, \$3.

Parcel No. 176—Part of steps of four houses 100 feet east of Parcel No. 174; upset price, \$3.

Parcel No. 177—Picket fence and part of steps east of and adjoining Parcel No. 176; upset price, \$2.

Parcel No. 178—Picket fence and part of steps east of and adjoining Parcel No. 177; upset price, \$2.

Parcel No. 179—Picket fence 50 feet east of Parcel No. 178; upset price, \$2.

Parcel No. 180—Picket fence east of and adjoining Parcel No. 179; upset price, \$2.

Parcel No. 181—Wire fence east of and adjoining Parcel No. 180; upset price, \$2.

Parcel No. 182—Wire fence east of and adjoining Parcel No. 181; upset price, \$2.

Parcel No. 183—Picket fence and part of steps east of and adjoining Parcel No. 182; upset price, \$2.

Parcel No. 184—Picket fence and part of steps east of and adjoining Parcel No. 183; upset price, \$2.

Parcel No. 185—Picket fence and part of steps east of and adjoining Parcel No. 184; upset price, \$2.

Parcel No. 186—Part of three-story frame house on the southwest corner of Ellis Ave. and Castle Hill Ave.; cut 4.3 feet on front and rear; upset price, \$100.

Parcel No. 187—Stone wall at the northeast corner of Ellis Ave. and Castle Hill Ave.; upset price, \$2.

Parcel No. 188—Hedge east of and adjoining Parcel No. 187; upset price, \$2.

Parcel No. 189—Picket fence and wire fence on north side of Ellis Ave. from Parcel No. 188 to Havemeyer Ave.; upset price, \$10.

Parcel No. 192—Iron fence on south side of Ellis Ave., 100 feet east of Castle Hill Ave.; upset price, \$5.

Parcel No. 193—Hedge and wire fence east of and adjoining Parcel No. 192; upset price, \$2.

Parcel No. 194—Hedge and wire fence east of and adjoining Parcel No. 193; upset price, \$3.

Parcel No. 196—Picket fence east of and adjoining Parcel No. 195; upset price, \$3.

Parcel No. 197—Picket fence east of and adjoining Parcel No. 196; upset price, \$3.

Parcel No. 199—Picket fence east of and adjoining Parcel No. 198; upset price, \$3.

Parcel No. 200—Picket fence east of and adjoining Parcel No. 199; upset price, \$3.

Parcel No. 201—Concrete wall east of and adjoining Parcel No. 200; upset price, \$3.

Parcel No. 202—Wire fence east of and adjoining Parcel No. 201; upset price, \$2.

Parcel No. 203—Picket fence east of and adjoining Parcel No. 202; upset price, \$3.

Parcel No. 204—Picket fence east of and adjoining Parcel No. 203; upset price, \$5.

Parcel No. 210—Part of barn on north side of Ellis Ave., 50 feet east of Havemeyer Ave.; cut barn 6.8 feet on west side by 7 feet on east side; upset price, \$5.

Parcel No. 211—Picket fence east of and adjoining Parcel No. 210; upset price, \$5.

Parcel No. 212—Picket fence and part of steps east of and adjoining Parcel No. 211; upset price, \$3.

Parcel No. 219—Picket fence on the south side of Ellis Ave., 100 feet east of Havemeyer Ave.; upset price, \$3.

Parcel No. 220—Picket fence east of and adjoining Parcel No. 219; upset price, \$3.

Parcel No. 222—Board and picket fence 100 feet east of Parcel No. 220; upset price, \$3.

Parcel No. 223—Board fence east of and adjoining Parcel No. 222; upset price, \$2.

Parcel No. 224—Wire fence and hedge east of and adjoining Parcel No. 223; upset price, \$2.

Parcel No. 225—Wire fence east of and adjoining Parcel No. 224; upset price, \$2.

Parcel No. 226—Wire fence east of and adjoining Parcel No. 225; upset price, \$2.

Parcel No. 228—Picket fence 100 feet east of Parcel No. 226; upset price, \$3.

Parcel No. 229—Picket fence east of and adjoining Parcel No. 228; upset price, \$3.

Sealed bids (blank forms of which may be obtained upon application) will be received by the Comptroller at the office of the Collector of City Revenue, Room 368, Municipal Building, Borough of Manhattan, until 11 a. m. on the 16th day of February, 1917, and then publicly opened for the sale for removal of the above described buildings and appurtenances thereto, and the award will be made to the highest bidder within twenty-four hours, or as soon as possible thereafter.

Each parcel must be bid for separately and will be sold in its entirety, as described in above advertisement.

Each and every bid must be accompanied by a deposit of cash or certified check in a sum equal to 25 per cent. of the amount of the bid, except that a minimum deposit of \$50 will be required with all bids, and that a deposit of \$500 will be sufficient to entitle bidders to bid on any or all of the buildings.

Deposits of unsuccessful bidders will be returned within twenty-four hours after successful bidders have paid purchase price in full and given security, and those of successful bidders may be declared forfeited to The City of New York by the Comptroller upon the failure of the successful bidder to further comply with the requirements of the terms and conditions of the sale as set forth hereinafter.

Successful bidders will be required to pay the purchase money and deposit the required security within twenty-four hours of the receipt of notification of the acceptance of their bids.

The Comptroller reserves the right to reject any and all bids and to waive any defects or informalities in any bid should it be deemed in the interest of The City of New York to do so.

All bids must state clearly (1) the number or description of the building or buildings bid for, (2) the amount of the bid, (3) the full name and address of the bidder.

All bids must be inclosed in properly sealed envelopes, marked "Proposals to be opened Feb. 16, 1917," and must be delivered, or mailed in time for their delivery, prior to 11 a. m. of that date to the "Collector of City Revenue, Room 368, Municipal Building, New York City," from whom any further particulars regarding the buildings to be sold may be obtained.

THE BUILDINGS WILL BE SOLD FOR IMMEDIATE REMOVAL ONLY, SUBJECT TO THE TERMS AND CONDITIONS PRINTED ON THE LAST PAGE OF THIS ISSUE OF THE "CITY RECORD."

WILLIAM A. PRENDERGAST, Comptroller.

City of New York, Department of Finance, Comptroller's Office, Jan. 26, 1917.

AT THE REQUEST OF THE BOARD OF Education, public notice is hereby given that the Commissioners of the Sinking Fund, by virtue of the powers vested in them by law, will offer for sale by sealed bids certain buildings standing upon property owned by The City of New York, acquired by it for school purposes in the

Borough of Brooklyn.

Being the buildings on the plot of ground on the northerly side of Conselyea St., 100 feet westerly from the westerly line of Humboldt St., in the Borough of Brooklyn, which are more particularly described on a certain map on file in the office of the Collector of City Revenue, Department of Finance, Room 368, Municipal Building, Borough of Manhattan.

Pursuant to a resolution adopted by the Commissioners of the Sinking Fund, at a meeting held Jan. 25, 1917, the sale by sealed bids of the above described buildings and appurtenances thereto will be held by direction of the Comptroller on

THURSDAY, FEBRUARY 15, 1917,
at 11 a. m., in lots and parcels, and in manner and form as follows:

Parcel No. 1—Two-story frame house and shed, No. 181 Conselyea St., Brooklyn.

Sealed bids (blank forms of which may be obtained upon application) will be received by the Comptroller at the office of the Collector of City Revenue, Room 368, Municipal Building, Borough of Manhattan, until 11 a. m. on the 15th day of February, 1917, and then publicly opened for the sale for removal of the above-described buildings and appurtenances thereto, and the award will be made to the highest bidder within twenty-four hours, or as soon as possible thereafter.

Each parcel must be bid for separately and will be sold in its entirety, as described in above advertisement.

time for their delivery, prior to 11 a. m. of that date to the "Collector of City Revenue, Room K. 368 Municipal Building, New York City," from whom any further particulars regarding the buildings to be disposed of may be obtained.

THE BUILDINGS WILL BE SOLD FOR IMMEDIATE REMOVAL ONLY. SUBJECT TO THE TERMS AND CONDITIONS PRINTED ON THE LAST PAGE OF THIS ISSUE OF THE "CITY RECORD."

SHEPARD A. MORGAN, Deputy and Acting Comptroller.

City of New York, Department of Finance, Comptroller's Office, Jan. 26, 1917. j29,f15

Interest on City Bonds and Stock.

THE INTEREST DUE ON MARCH 1, 1917, on registered and coupon bonds and stock of the City of New York, and of the former corporations now included therein, will be paid on that day by the Comptroller at his office (Room 851) in the Municipal Building, at Chambers and Centre sts., in the Borough of Manhattan.

The Coupons that are payable in New York or London for the interest due on March 1, 1917, will be paid on that day at the option of the holders thereof either at the office of the Comptroller (Room 851) in the Municipal Building, at Chambers and Centre sts., in the Borough of Manhattan, New York City, in United States currency, or at the office of Messrs Seligman Brothers, 18 Austin Friars, London, E. C. England, in sterling.

The books for the transfer of bonds and stock on which interest is payable March 1, 1917, will be closed from Feb. 15 to March 1, 1917.

WILLIAM A. PRENDERGAST, Comptroller.

City of New York, Department of Finance, Comptroller's Office, Jan. 31, 1917. f2,14

Sureties on Contracts.

UNTIL FURTHER NOTICE SURETY COMPANIES will be accepted as sufficient upon the following contracts to the amounts named:

Supplies of Any Description, Including Gas and Electricity.

One company on a bond up to \$50,000.

When such company is authorized to write that amount as per letter of Comptroller to the surety companies, dated Jan. 1, 1914.

Construction.

One company on a bond up to \$25,000.

Including regulating, grading, paving, sewers, maintenance, dredging, construction of parks, parkways, docks, buildings, bridges, tunnels, aqueducts, repairs, heating, ventilating, plumbing, etc.

When such company is authorized to write that amount as per letter of Comptroller to the surety companies, dated Jan. 1, 1914.

Two companies will be required on any and every bond up to amount authorized by letter of Comptroller to the surety companies, dated Jan. 1, 1914.

WILLIAM A. PRENDERGAST, Comptroller.

Confirmation of Assessments.

NOTICES TO PROPERTY OWNERS.

IN PURSUANCE OF SECTION 1018 OF THE Greater New York Charter, the Comptroller of the City of New York hereby gives public notice to all persons, owners of property affected by the following assessments for LOCAL IMPROVEMENTS IN THE BOROUGH OF THE BRONX:

SECTIONS 11 AND 12.

Paving Fordham rd. from Webster ave. to Harlem River Terrace. Affecting Blocks 3022 to 3026, 3031 to 3033, 3146 to 3148, 3151 to 3155, 3159, 3164 to 3168, 3172 to 3177, 3183, 3184, 3187 to 3191, 3197 to 3201, 3203, 3204, 3208, 3209, 3211 to 3214, 3217 to 3220, 3223 to 3227, 3232 to 3236, 3273, 3275, 3276, 3286, 3287 and 3293.

SECTION 14.

WATERBURY AVE.—REGULATING, GRADING, SETTING CURB, LAYING SIDEWALKS AND CROSSWALKS, BUILDING INLETS, RECEIVING BASINS, DRAINS, CULVERTS, APPROACHES AND GUARD RAILS from Westchester ave. to Zerega ave. Area of assessment includes blocks 3823, 3833, 3832, 3843, 3844, 3849, 3851, 3852 and 3853.

SECTIONS 15 AND 18.

Sewers and appurtenances in Pennyfield ave. between the East River and Chaffee ave.; in Chaffee ave. between Pennyfield ave. and Throg's Neck Boulevard; and in Throg's Neck Boulevard between Chaffee ave. and Barkley ave., with overflow from Throg's Neck Boulevard and Chaffee ave. to the East River, and from Throg's Neck Boulevard and Dewey ave. to Long Island Sound. Affecting Blocks 4158, 4163 to 4178, 4193 to 4199, 4235 to 4239, 4245 to 4249, 4335, 5306, 5309, 5311 to 5330, 5332 to 5345, 5352 to 5367, 5373, 5381, 5387 to 5410, 5412, 5418 to 5477, 5479 to 5510, 5512, 5514, 5518, 5522, 5531, 5532, 5543, 5561, 5576 to 5585, and 5589 to 5608.

—that the above assessment was confirmed by the Board of Revision of Assessments on Feb. 6, 1917, and entered Feb. 6, 1917, in the Record of Titles of Assessments kept in the Bureau for the Collection of Assessments and Arrears of Taxes and Assessments and of Water Rents, and unless the amount assessed for benefit on any person or property shall be paid on or before April 7, 1917, which is sixty days after the date of said entry of the assessments, interest will be collected thereon at the rate of seven per centum per annum, to be calculated from ten days after the date of said entry to the date of payment, as provided by Sections 159 and 1019 of the Greater New York Charter.

The above assessments are payable to the Collector of Assessments and Arrears at his office in the Bergen Building, 4th floor, southeast corner of Arthur and Tremont aves., Borough of The Bronx, between the hours of 9 a. m. and 2 p. m., and on Saturdays from 9 a. m. to 12 noon.

WILLIAM A. PRENDERGAST, Comptroller.

Dated, New York, Feb. 6, 1917. f8,20

IN PURSUANCE OF SECTION 1018 OF THE Greater New York Charter, the Comptroller of the City of New York hereby gives public notice to all persons, owners of property affected by the following assessments for LOCAL IMPROVEMENTS IN THE BOROUGH OF THE BRONX:

SECTION 13.

SEWERS in FIELDSTON RD. between W. 253rd st. and W. 252nd st.; in FIELDSTON RD. (west side) between 252nd st. and a point 300' north of W. 250th st. with a temporary connection in Fieldston rd. between 253rd and 254th sts., and in W. 254th st. between Fieldston rd. and the existing sewer in W. 254th st. east of Fieldston rd. Area of assessment affects block 3421.

—that the above assessment was confirmed by the Board of Revision of Assessments on Jan. 30, 1917, and entered Jan. 30, 1917, in the Record of Titles of Assessments kept in the Bureau for the Collection of Assessments and Arrears of Taxes and Assessments and of Water Rents, and unless the amount assessed for benefit on any person or property shall be paid on or before March 31, 1917, which is sixty days after the date of said entry of the assessments, interest

will be collected thereon at the rate of seven per centum per annum, to be calculated from ten days after the date of said entry to the date of payment, as provided by Sections 159 and 1019 of the Greater New York Charter.

The above assessments are payable to the Collector of Assessments and Arrears at his office in the Bergen Building, 4th floor, southeast corner of Arthur and Tremont aves., Borough of The Bronx, between the hours of 9 a. m. and 2 p. m., and on Saturdays from 9 a. m. to 12 noon.

WILLIAM A. PRENDERGAST, Comptroller.

Dated, New York, Jan. 30, 1917. f6,17

IN PURSUANCE OF SECTION 1018 OF THE Greater New York Charter, the Comptroller of the City of New York hereby gives public notice to all persons, owners of property affected by the following assessments for LOCAL IMPROVEMENTS IN THE BOROUGH OF BROOKLYN:

SECTIONS 1, 2, 3, 5, 6, 7 AND 19.

REPAIRING SIDEWALKS at the following locations: ALBANY AVE. No. 153; AMITY ST., Nos. 80 and 82 and 184; ATLANTIC AVE. No. 41; BERGEN ST., No. 11; CONGRESS ST., No. 175; COURT ST., No. 583; CROPSY AVE. No. 1747; HENRY ST., No. 672; IM-METT ST., No. 22; FULTON ST., No. 135; HAMILTON AVE. Nos. 9 and 166 and 168; HENRY ST., Nos. 195-203; JORALEMON ST., Nos. 155 and 157; KENT AVE. Nos. 805 to 811; LUQUER AVE. No. 27; MARCY AVE. No. 716; MIDDAGH ST., No. 72; MYRTLE AVE. No. 181 and 761; PACIFIC ST., Nos. 121 to 125; QUINCY ST., No. 186; SCHERMER-HORN ST., Nos. 44 and 50; SIDNEY PL., No. 10; SMITH ST., Nos. 137 and 139; STATE ST., No. 241; STERLING PL., No. 121; STOCKTON ST., No. 106; UNION ST., No. 23; 3RD AVE., Nos. 720-26 and 5324; and 18th ave., northwest corner of Cropsy ave. Area of assessment affects property in front of which the work was done.

SECTION 2.

REPAIRING SIDEWALKS AT THE FOLLOWING LOCATIONS: COFFEY ST., No. 194; COMMERCE ST., No. 99; CONOVER ST., No. 213; 4TH PL., No. 10; HAMILTON AVE. Nos. 197 and 213; HENRY ST., No. 672; IM-LAY ST., Nos. 153 and 155; NELSON ST., No. 87 and VANDYK ST., No. 175 to 179. Area of assessment affects property in front of which the work was done.

REPAIRING SIDEWALKS AT THE FOLLOWING LOCATIONS: CONGRESS ST., Nos. 85 and 87; BALTIC ST., northwest corner of Hicks st.; DEGRAU ST., Nos. 74 and 223; 1ST PL., No. 6; SACKETT ST., Nos. 188, 215 and 278; STRONG PL., Nos. 61 and 63; UNION ST., Nos. 104 and 159. Area of assessment affects property in front of which the work was done.

SECTIONS 5, 6, 12 AND 13.

LAYING SIDEWALKS ON SNEEDER AVE., both sides, from New Lots ave. to Hegeman ave.; on NEW YORK AVE., east side, from Carroll st. to a point about 120' southerly; on LIBERTY AVE., south side, between Wyona st. and Bradford st.; and between Montauk ave. and Milford st.; and RALPH AVE., both sides, between St. John's pl. and Prospect pl. Area of assessment affects property in front of which the work was done.

SECTIONS 6, 7, 9, 10 AND 11.

REPAIRING SIDEWALKS at the following locations: DRIGGS AVE. No. 34; BEDFORD AVE. No. 898; EMERSON PL., Nos. 31 and 33; HANCOCK ST., Nos. 553 and 555; HOPKINS ST., Nos. 20 and 22 and 39 to 39, FULSHING AVE., Nos. 558 to 580; HUM-HOLDT ST., Nos. 554 and 688; KOSCIUSKO ST., Nos. 402a and 405; MEEKER AVE., Nos. 32 and 34; MONROE ST., Nos. 677 and 688; and NOLL ST., south side, 25' to 100' east of Bushwick ave. Area of assessment affects property in front of which the work was done.

REPAIRING SIDEWALKS AT THE FOLLOWING LOCATIONS: CLERMONT AVE., Nos. 2 to 8 and 22; CLINTON AVE., No. 52; GOLD ST., No. 328; HEDDEN AVE., Nos. 402 and 404; JOHNSON ST., No. 314; MYRTLE AVE. No. 167; PARK AVE., Nos. 24 and 26, 62 and 64, 105 and 107, and 129; RAYMOND ST., Nos. 66 and 68; and ST. EDWARDS ST., No. 53; and THROOP AVE., No. 39. Area of assessment affects property in front of which the work was done.

SECTION 10.

BOERUM ST.—REGULATING, GRADING, CURBING, FLAGGING AND PAVING, from White st. to Bogart st. Area of assessment affects blocks 3074 and 3083.

SECTION 16.

E. 21ST ST.—REGULATING, GRADING, CURBING AND FLAGGING AND PAVING, from Church ave. to Albermarle rd. Area of assessment affects blocks 5101 and 5102.

13TH AVE.—PAVING between 57th and 58th sts. Area of assessment affects blocks 5697 and 5698.

SECTION 18.

PAVING 68TH ST. between 4th and 6th aves., and in 6TH AVE. between 67th st. and Ovington ave. Area of assessment affects blocks 5855, 5856, 5857, 5864, 5865, 5866, 5874 and 5875.

SECTION 19.

BAY 19TH ST.—REGULATING, GRADING, CURBING, FLAGGING AND LAYING SIDEWALKS between 86th st. and Benson ave. Area of assessment affects blocks 6369 and 6370.

SECTION 20.

AVENUE N.—PAVING from Coney Island ave. to E. 9th st. Area of assessment affects blocks 6571, 6572, 6573, 6590, 6591 and 6592.

AVENUE O.—PAVING AND CURBING from Coney Island ave. to E. 9th st. Area of assessment affects blocks 6591, 6592, 6617 and 6616.

—the above assessments were confirmed by the Board of Assessors on Jan. 30, 1917, and entered Jan. 30, 1917, in the Record of Titles of Assessments kept in the Bureau for the Collection of Assessments and Arrears of Taxes and Assessments and of Water Rents, and unless the amount assessed for benefit on any person or property shall be paid on or before March 31, 1917, which is sixty days after the date of entry of the said assessment, interest will be collected thereon at the rate of seven per centum per annum, to be calculated from ten days after the date of entry to the date of payment, as provided by Sections 159 and 1019 of the Greater New York Charter.

—the above assessments are payable to the Collector of Assessments and Arrears at his office in the Offerman Building, 503 Fulton st., Brooklyn, between the hours of 9 a. m. and 2 p. m., and on Saturdays from 9 a. m. to 12 noon.

WILLIAM A. PRENDERGAST, Comptroller.

Dated, New York, Jan. 30, 1917. f6,17

IN PURSUANCE OF SECTION 1018 OF THE Greater New York Charter, the Comptroller of the City of New York hereby gives public

notice to all persons, owners of property, affected by the following assessments for LOCAL IMPROVEMENTS IN THE BOROUGH OF MANHATTAN:

SECTION 1.

RECEIVING BASIN ADJACENT TO THE SOUTHEAST CORNER OF PARK ROW AND NEW CHAMBERS ST. Area of assessment affects block 121.

RECEIVING BASIN ADJACENT TO THE SOUTHWEST CORNER OF PARK ROW AND MULBERRY ST. Area of assessment affects block 161.

SECTIONS 1 AND 2.

RECEIVING BASINS ADJACENT TO THE NORTHWEST CORNER OF GRAND AND ELDRIDGE STS.; the southwest corner of GRAND AND ELDRIDGE STS. and the NORTHWEST CORNER OF GRAND AND FORTSWE STS. Area of assessment affects blocks 306 and 418.

SECTION 2.

SEWER IN GREEN ST., between WASHINGTON PL. and W. 4TH ST. Area of assessment affects block 546.

RECEIVING BASIN ADJACENT TO THE SOUTHEAST CORNER OF BLECKER ST. AND BATTERY ST. AND THE SOUTHEAST CORNER OF BLECKER ST. AND BANK ST. Area of assessment affects blocks 621 and 623.

SECTION 3.

W. 24TH ST.—ALTERATION AND IMPROVEMENT TO SEWER between 6th ave. and Broadway. Area of assessment affects blocks 825 to 830.

39TH ST.—RECEIVING BASINS at the northwest corner of Lexington ave. and the southeast corner of Park ave. Area of assessment affects blocks 894 and 895.

SECTION 4.

RECEIVING BASIN at the northwest corner of 54th st. and 6th ave. Area of assessment affects block 1007.

RECEIVING BASIN at the northwest corner of 68th st. and Amsterdam ave. Area of assessment affects block 1160.

SECTION 5.

RECEIVING BASINS on 49th st. at the northeast corner of 5th and southwest corner of Madison ave. Area of assessment affects blocks 1284 and 1285.

RECEIVING BASINS on 63rd st. at the northwest corner of Third ave. and the southeast and northwest corners of Lexington ave. Area of assessment affects blocks 1397 and 1398.

PARK AVE.—ALTERATION AND IMPROVEMENT TO SEWER between 1st and 82nd sts. Area of assessment affects blocks 1499 to 1503.

SECTION 6.

RECEIVING BASINS—96TH ST. at the northeast and southwest corners of Madison ave. and at the northeast corner of Fifth ave. Area of assessment affects blocks 1507 and 1502.

RECEIVING BASIN at the southeast corner of 117TH ST. and LENOX AVE. Area of assessment affects block 1600.

SECTION 8.

RECEIVING BASIN at the southeast corner of 171st st. and Haven ave. Area of assessment affects block 2139.

SECTIONS 7 AND 8.

RECEIVING BASINS at the SOUTHWEST CORNER OF 181ST ST. AND WADSWORTH AVE.; at the northwest corner of 151ST ST. AND 7TH AVE.; at the SOUTHEAST CORNER OF 151ST ST. AND MCCOMBS PL.; at the SOUTHWEST CORNER OF BROADWAY AND 109TH ST.; at the SOUTHEAST AND SOUTHWEST CORNERS OF 177TH ST. AND BROADWAY. Area of assessment affects blocks 1893, 2036 and 2037, 2142 and 2145 and 2163.

SECTION 8.

RECEIVING BASINS ON COOPER ST. at the SOUTHEAST CORNER OF 204TH ST. and the NORTHEAST CORNER OF ACADEMY ST. Area of assessment affects block 2240.

—that the above assessments were confirmed by the Board of Assessors on Jan. 30, 1917, and entered Jan. 30, 1917, in the Record of Titles of Assessments kept in the Bureau for the Collection of Assessments and Arrears of Taxes and Assessments and of Water Rents, and unless the amount assessed for benefit on any person or property shall be paid on or before March 31, 1917, which is sixty days after the date of said entry of the assessments, interest

will be collected thereon at the rate of seven per centum per annum, to be calculated from ten days after the date of said entry to the date of payment, as provided by Sections 159 and 1019 of the Greater New York Charter.

The above assessments are payable to the Collector of Assessments and Arrears at his office in the Municipal Building, north side, 12th floor, Borough of Manhattan, between the hours of 9 a. m. and 2 p. m., and on Saturdays from 9 a. m. to 12 noon.

WILLIAM A. PRENDERGAST, Comptroller.

Dated, New York, January 30, 1917. f6,17

IN PURSUANCE OF SECTION 1018 OF THE Greater New York Charter, the Comptroller of the City of New York hereby gives public notice to all persons, owners of property, affected by the following assessments for LOCAL IMPROVEMENTS IN THE BOROUGH OF THE BRONX:

SECTION 10.

FLAGGING AND REFLAGGING SIDEWALKS at the southeast corner of Union ave. and 151st st. Area of assessment affects block 2674.

FAILE ST.—PAVING THE ROADWAY from the bridge over the N. Y. & N. H. & H. R. R. to Garrison ave. and setting curb. Area of assessment affects block 2741.

SECTION 11.

ANTHONY AVE.—FLAGGING AND REFLAGGING THE SIDEWALKS AND ERECTING GUARD RAILS in front of premises known as Lot No. 7, Block 2890.

LONGFELLOW AVE.—REGULATING, GRADING AND REGRADING, SETTING AND RESETTING CURB, LAYING AND RELAYING SIDEWALKS AND CROSSWALKS, BUILDING APPROACHES AND ERECTING FENCES from E. 174th st. to Boston rd. Area of assessment affects blocks 3003, 3004, 3011 and 3016.

REGULATING, GRADING, SETTING CURB-STONES, FLAGGING THE SIDEWALKS, LAYING CROSSWALKS, BUILDING APPROACHES AND ERECTING FENCES in GRAND AVE. AND HARRISON AVE. from the property line of the Jerome Avenue Realty Company to W. 181st st. and PAVING THE ROADWAY from W. 181st st. from Davidson ave. to Harrison ave. and in HARRISON AVE., GRAND AVE. AND DAVIDSON AVE. from Burnside ave. to W. 181st st. Area of assessment affects blocks 3192, 3193, 3194, 3206 and 3210.

WALTON AVE.—PAVING THE ROADWAY AND SETTING CURB from Fordham rd. to Burnside ave. Area of assessment affects blocks 3183 and 3187.

SECTION 12.

E. 193D ST.—PAVING THE ROADWAY AND SETTING CURB from Decatur ave. to Webster ave. Area of assessment affects blocks 3273 and 3276.

—that the above assessments were confirmed by the Board of Assessors on Jan. 30, 1917,

and entered Jan. 30, 1917, in the Record of Titles of Assessments kept in the Bureau for the Collection of Assessments and Arrears of Taxes and Assessments and of Water Rents, and unless the amount assessed for benefit on any person or property shall be paid on or before March 31, 1917, which is sixty days after the date of said entry of the assessments, interest will be collected thereon at the rate of seven per centum per annum, to be calculated from ten days after the date of said entry to the date of payment, as provided by Sections 159 and 1019 of the Greater New York Charter.

The above assessments are payable to the Collector of Assessments and Arrears at his office in the Bergen Building, 4th floor, southeast corner of Arthur and Tremont aves., Borough of The Bronx, between the hours of 9 a. m. and 2 p. m., and on Saturdays from 9 a. m. to 12 noon.

WILLIAM A. PRENDERGAST, Comptroller.

Dated, New York, Jan. 30, 1917. f6,17

IN PURSUANCE OF SECTION 1018 OF THE Greater New York Charter, the Comptroller of the City of New York hereby gives public notice to all persons, owners of property, affected by the following assessments for LOCAL IMPROVEMENTS IN THE BOROUGH OF QUEENS:

SECOND WARD.

SEDGWICK AVE.—REGULATING AND GRADING THE SIDEWALK AND CUTTER SPACES, CURBING AND LAYING SIDEWALKS from Hughes st. to Sedgwick Ave. Area of assessment affects blocks 2621 and 2620.

FOURTH WARD.

SEWER IN KIMBALL AVE. from FREE-DOM ave. to Greenwood ave.; LAWN AVE., MCCORMICK AVE. AND OXFORD AVE. from Jerome ave. to the crown south of Kimball ave.; and SEATTLE ST., PORTLAND AVE. AND HERALD AVE. from Jerome ave. to Kimball ave. Area of assessment affects block 460 to 464, 523 to 544 and 546.

SEWER IN HERALD AVE. from Forest ave. to Brandon ave.; GUYON AVE. from Myrtle ave. to the crown 625' south of Brandon ave. and in BEDFORD AVE., GREENWOOD AVE. AND CHESTNUT ST. from Myrtle ave. to Jamaica. Area of assessment affects blocks 130 to 134, 169 to 174, 183 to 190 and 193.

HATCH AVE.—SEWER from Chichester ave. to Beaufort ave. Area of assessment affects blocks 360 and 363.

FIFTH WARD.

REGULATING, GRADING AND PAVING ROCKAWAY BEACH BOULEVARD (Washington ave.) from Adirondack Boulevard to Beach 126th st. (Pelham ave.). Area of assessment affects blocks 2 and 3.

—that the above assessment was confirmed by the Board of Assessors on Jan. 30, 1917, and entered Jan. 30, 1917, in the Record of Titles of Assessments kept in the Bureau for the Collection of Assessments and Arrears of Taxes and Assessments and of Water Rents, and unless the amount assessed for benefit on any person or property shall be paid on or before March 31, 1917, which is sixty days after the date of said entry of the assessments, interest will be collected thereon at the rate of seven per centum per annum, to be calculated from ten days after the date of said entry to the date of payment, as provided by Sections 159 and 1019 of the Greater New York Charter.

The above assessment is payable to the Collector of Assessments and Arrears at his office in the Municipal Building, Court House Square, L. I. City, Borough of Queens, between the hours of 9 a. m. and 2 p. m., and on Saturdays from 9 a. m. to 12 noon.

WILLIAM A. PRENDERGAST, Comptroller.

Dated, New York, Jan. 30, 1917. f6,17

IN PURSUANCE OF SECTION 986 OF THE Greater New York Charter, the Comptroller of the City of New York hereby gives public notice of the confirmation by the Supreme Court, L. I. City, Borough of Queens, between the hours of 9 a. m. and 2 p. m., and on Saturdays from 9 a. m. to 12 noon.

E. 210TH ST.—OPENING from Jerome ave. to Wayne ave.; WAYNE AVE.—OPENING from Reservoir Oval West to Gun Hill rd.; TRYON AVE.—OPENING from Reservoir Oval West to Gun Hill rd. Confirmed Jan. 6, 1917, and entered Jan. 11, 1917; entered Jan. 31, 1917. Area of assessment:

Beginning at a point on the northwesterly side of DeKalb ave. midway between Gun Hill rd. and E. 210th st. and running thence eastwardly to a point on the westerly line of Steuben ave. midway between E. 210th st. and Gun Hill rd.; thence eastwardly and passing through a point on the westerly line of Woodlawn rd. midway between E. 210th st. and Gun Hill rd. to the intersection with a line midway between Woodlawn rd. and Wayne ave.; thence northwardly and along the said line midway between Woodlawn rd. and Wayne ave. to the intersection with a line 100 feet northwesterly from and parallel with the northwesterly line of Gun Hill rd.; the said distance being measured at right angles to the line of Gun Hill rd. thence southeastwardly and parallel with Gun Hill rd. to the intersection with the prolongation of a line passing through a point on the southwesterly side of Gun Hill rd. and through a point on the northwesterly side of Reservoir Oval West, the said points being located midway between Tryon ave. and Putnam ave. as determined in a course measured along the southwesterly and northwesterly lines of Gun Hill rd. and Reservoir Oval West, respectively; thence southwardly along the course last described to the aforesaid point on the northwesterly line of Reservoir Oval West midway between Tryon ave. and Putnam ave.; thence southwardly along a radial line to a point 100 feet south of the southerly line of Reservoir Oval West; thence westwardly and southwestwardly and always parallel with and distant 100 feet from the southerly and southeasterly line of Reservoir Oval West to the intersection with a line at right angles to the northwesterly line of Reservoir Oval West at a point midway between E. 210th st. and E. 208th st.; thence northwardly and along the said line last described and passing through the said point on the northwesterly line of Reservoir Oval West midway between E. 210th st. and E. 208th st. to the intersection with a line midway between E. 208th st. and E. 210th st.; thence northwardly to a point on the southeasterly line of Steuben ave.; thence across Steuben ave. to a point on the northwesterly line of the said Steuben ave. midway between E. 208th st. and E. 210th st.; thence northwardly to a point on the southeasterly line of Kossuth pl. midway between E. 208th st. and E. 210th st.; thence westwardly to a point on the westerly line of E. 208th st. midway between Kossuth pl. and E. 210th st.; thence westwardly at right angles to the line of E. 208th st. to a point midway between E. 208th st. and Moshulu Parkway North; thence northwardly to a point on the southeasterly line of Jerome ave. midway between Moshulu Parkway North and E. 210th st. thence northwardly at right angles to the line of Jerome ave. the said distance being measured at right angles to the line of Jerome

ave.; thence northeastwardly and parallel with Jerome ave. to the intersection with a line drawn at right angles to the line of DeKalb ave. and passing through the point described as the point or place of beginning; thence southeastwardly to the point or place of beginning.

The above entitled assessment was entered on the day hereinafter given in the Record of Titles of Assessments, kept in the Bureau for the Collection of Assessments and Arrears of Taxes and Assessments and of Water Rents, and unless the amount assessed for benefit on any person or property shall be paid on or before April 2, 1917, which is sixty days after the date of said entry of the assessment, interest will be collected thereon at the rate of seven per centum per annum to be calculated from ten days after the date of said entry to the date of payment, as provided by sections 159 and 987 of the Greater New York Charter.

The above assessment is payable to the Collector of Assessments and Arrears at his office in the Bergen Building, 4th floor, southeast corner of Arthur and Tremont aves., Borough of The Bronx, between the hours of 9 a. m. and 5 p. m., and on Saturdays from 9 a. m. to 12 noon.

Dated, New York, Jan. 31, 1917.
WILLIAM A. PRENDERGAST, Comptroller.
f3.15

IN PURSUANCE OF SECTION 986 OF THE Greater New York Charter, the Comptroller of the City of New York hereby gives public notice of the confirmation by the Supreme Court and the entering in the Bureau for the Collection of Assessments and Arrears of assessment for OPENING AND ACQUIRING TITLE to the following named avenue in the BOROUGH OF QUEENS:

SECOND WARD.
FAIRVIEW AVE.—OPENING. from Stanhope st. to Forest ave. Confirmed April 8, 1914, and Dec. 27, 1916; entered Jan. 29, 1917. Area of assessment includes all those lands, tenements and hereditaments and premises situate and being in the Borough of Queens, in The City of New York, which, taken together, are bounded and described as follows, viz:

Beginning at the point of intersection of the prolongation of a line midway between Fairview ave. and Woodward ave. with a line 100 feet northwesterly from the northwesterly side of Stanhope st. and parallel therewith, the said distance being measured at right angles to the line of Stanhope st., and running thence northeasterly parallel with Stanhope st. to the intersection with the prolongation of a line midway between Fairview ave. and Grandview ave.; thence southeasterly along said line midway between Fairview ave. and Grandview ave. and the prolongation thereof to the intersection with a line passing through a point on the southeasterly side of Palmetto st. midway between Fairview ave. and Forest ave. and through a point on the northwesterly side of Madison st. midway between Fairview ave. and Forest ave.; thence southeasterly along the line last described and the prolongation thereof to the intersection with a line 100 feet northwesterly from and parallel with the northwesterly side of Fairview ave., the said distance being measured at right angles to the line of Fairview ave.; thence southeasterly and parallel with Fairview ave. to the easterly side of Forest ave.; thence easterly at right angles to the line of Forest ave. 100 feet; thence southerly and parallel with Forest ave.; thence northwesterly along said line midway between Woodward ave. and Fairview ave. and the prolongation thereof to the point or place of beginning.

The above entitled assessment was entered on the day hereinafter given in the Record of Titles of Assessments, kept in the Bureau for the Collection of Assessments and Arrears of Taxes and Assessments and of Water Rents, and unless the amount assessed for benefit on any person or property shall be paid on or before March 30, 1917, which is sixty days after the date of said entry of the assessment, interest will be collected thereon at the rate of seven per centum per annum to be calculated from ten days after the date of said entry to the date of payment, as provided by sections 159 and 987 of the Greater New York Charter.

The above assessment is payable to the Collector of Assessments and Arrears at his office in the Municipal Building, Court House Square, L. I. City, Borough of Queens, between the hours of 9 a. m. and 5 p. m., and on Saturdays from 9 a. m. to 12 noon.

WILLIAM A. PRENDERGAST, Comptroller.
Dated, New York, Jan. 29, 1917. f31.10

DEPARTMENT OF STREET CLEANING.

Proposals.

SEALED BIDS WILL BE RECEIVED BY the Commissioner of Street Cleaning, at Room 1244, Municipal Building, Manhattan, until 12 noon.

WEDNESDAY, FEBRUARY 21, 1917.
FOR FURNISHING: CLASS I, 34 GASOLINE-ELECTRIC TRACTORS AND SPARE PARTS; CLASS II, 34 GASOLINE TRACTORS AND SPARE PARTS.

The time allowed for the delivery of the tractors and parts and the full performance of the contract is two hundred and forty (240) consecutive calendar days.

Each bidder shall submit with his bid a schedule stating the time or times at which he will be prepared to deliver tractors, in advance of the time fixed by the contract; he shall also state the number of tractors which he will deliver at said time or times; said schedule shall form a part of the bid.

The amount of security required will be 30% of the contract price.

Bids must be submitted in duplicate in separate envelopes. The bidder will state the price of each tractor and each spare part or set of spare parts set forth in the schedules, by which the bids will be tested. The extensions must be made and footed up, as the bids will be read from the total for both items, and awards made to the lowest bidder.

Unless the Board of Estimate and Apportionment shall, by a three-quarter vote of the whole Board, determine that it is for the public interest that a bid other than the lowest shall be accepted, the contract, if awarded, will be awarded to the lowest bidder, irrespective of the class upon which the bid is made; the time fixed for the completion of the contract by the bidders in their schedules will be one of the determining factors in awarding the contract.

The contract, if awarded, will be awarded for either class I or class II, but not for both classes. Bids may be submitted for either or both classes.

Blank forms and further information may be obtained at the office of the Department of Street Cleaning, Room 1244, Municipal Building, Manhattan.

Dated, Feb. 7, 1917. f9.21

See General Instructions to Bidders on last page, last column, of the "City Record."

SEALED BIDS WILL BE RECEIVED BY the Commissioner of Street Cleaning at Room 1244, Municipal Building, Manhattan, until 12 noon, on

MONDAY, FEBRUARY 19, 1917.

FOR FURNISHING AND DELIVERING

6,000 GALVANIZED IRON ASH CANS.

The time allowed for the delivery of materials and supplies and the full performance of the contract is on or before June 1, 1917, but 2,000 cans must be delivered on or before April 1, 1917, an additional 2,000 cans on or before May 1, 1917, and the balance on or before June 1, 1917.

The amount of security required for the faithful performance of the contract is 30% of the amount of the contract price.

Bids must be submitted in duplicate in separate envelopes.

The bidder will state the price of each item or article contained in the schedules herein, per can, by which the bids will be tested. The extensions must be made and footed up, as the bids will be read from the total and awards made to the lowest bidder.

Delivery will be required to be made at the time and in the manner and in such quantities as may be directed.

Blank forms and further information may be obtained at the office of the Department of Street Cleaning, Manhattan, Municipal Building, Manhattan, J. T. FETHERSTON, Commissioner.

Dated, Feb. 3, 1917. f7.19

See General Instructions to Bidders on last page, last column, of the "City Record."

SEALED BIDS WILL BE RECEIVED BY the Commissioner of Street Cleaning at Room 1244, Municipal Building, Manhattan, until 12 noon, on

MONDAY, FEBRUARY 19, 1917.

FOR FURNISHING AND DELIVERING

8,000 YARDS OF TICKING FOR HORSE COLLARS.

The time allowed for the delivery of materials and supplies and the full performance of the contract is on or before April 1, 1917, but 1,000 yards must be delivered on or before March 1, 1917.

The amount of security required for the faithful performance of the contract is 30% of the amount of the contract price.

Bids must be submitted in duplicate in separate envelopes.

The bidder will state the price of each item or article contained in the schedule, per yard, by which the bids will be tested. The extensions must be made and footed up, as the bids will be read from the total and awards made to the lowest bidder.

Delivery will be required to be made at the time and in the manner and in such quantities as may be directed.

Blank forms and further information may be obtained at the office of the Department of Street Cleaning, Manhattan, Municipal Building, Manhattan, J. T. FETHERSTON, Commissioner.

Dated, Feb. 3, 1917. f7.19

See General Instructions to Bidders on last page, last column, of the "City Record."

SEALED BIDS WILL BE RECEIVED BY the Commissioner of Street Cleaning at Room 1244, Municipal Building, Manhattan, until 12 noon, on

TUESDAY, FEBRUARY 13, 1917.

FOR FURNISHING AND DELIVERING

ASH CART BOOMS AND PAPER CART BOOMS.

The time allowed for the delivery of materials and supplies and the full performance of the contract is:

150 ash cart booms to be delivered before March 1, 1917.

300 additional ash cart booms, before April 1, 1917.

50 additional pairs paper cart booms on or before April 30, 1917.

50 additional pairs paper cart booms on or before May 31, 1917.

The amount of security required for the faithful performance of the contract is 30% of the amount of the contract price.

Bids must be submitted in duplicate in separate envelopes.

The bidder will state the price of each item or article contained in the schedules per ash cart boom and per pair paper cart booms, by which the bids will be tested. The extensions must be made and footed up, as the bids will be read from the total for both items, and awards made to the lowest bidder.

Delivery will be required to be made at the time and in the manner and in such quantities as may be directed.

Blank forms and further information may be obtained at the office of the Department of Street Cleaning, Manhattan, Municipal Building, Manhattan, J. T. FETHERSTON, Commissioner.

Dated, Jan. 30, 1917. f11.13

See General Instructions to Bidders on last page, last column, of the "City Record."

MUNICIPAL CIVIL SERVICE COMMISSION.

Amendments to Classification.

AT A MEETING OF THE MUNICIPAL CIVIL SERVICE COMMISSION OF NEW YORK held Jan. 3, 1917, it was

Resolved, That the Municipal Civil Service Classification be and the same is hereby amended by including in the Non-Competitive Class, Part I, under the heading "Positions in the Department of Correction, at compensations not exceeding the amounts set forth below," the following:

Without Maintenance.

Baker, \$1,140 per annum.

Assistant Physician, \$600 per annum.

By including in the Non-Competitive Class, Part II, under the same heading, the following:

Without Maintenance.

Hospital Orderly, \$660 per annum.

Hospital Attendant, \$720 per annum.

With Maintenance.

Hospital Orderly, \$420 per annum.

Hospital Attendant, \$600 per annum.

and by changing the line "Medical Interns, \$360 per annum," in Part I, to read:

"Medical Interns, \$600 per annum (with Maintenance)."

HENRY MOSKOWITZ, President.

Attest: ROBERT W. BELCHER, Secretary.

New York, Jan. 22, 1917.

I hereby approve the foregoing amendment.

FRANK L. DOWLING, Acting Mayor.

STATE OF NEW YORK, OFFICE OF THE STATE CIVIL SERVICE COMMISSION, ALBANY, Jan. 26, 1917.

The foregoing resolution of the Municipal Civil Service Commission of the City of New York, having been duly examined, is hereby approved by the State Civil Service Commission.

Attest: JOHN C. BIRDSEYE, Secretary. f9

AT A MEETING OF THE MUNICIPAL CIVIL SERVICE COMMISSION OF NEW YORK held Dec. 20, 1916, it was

Resolved, That the Municipal Civil Service Classification be and the same is hereby amended by striking from the Non-Competitive Class, Part I, under the heading "Positions in the Bellevue and Allied Hospitals, at compensations not exceeding the amounts set forth below," the following: Instructor in Anaesthesia, \$750 per annum (without maintenance), and by including therein the following:

Without Maintenance.

Anaesthetist, \$1,500 per annum.

Physician, Neponset Beach Hospital, \$1,500 per annum.

With Maintenance.

Physician, \$900 per annum.

Resident Physician, \$900 per annum.

Resident Surgeon, \$900 per annum.

HENRY MOSKOWITZ, President.

Attest: ROBERT W. BELCHER, Secretary.

New York, Jan. 5, 1917.

I hereby approve the foregoing amendment.

JOHN PURROY MITCHEL, Mayor.

STATE OF NEW YORK, OFFICE OF THE STATE CIVIL SERVICE COMMISSION, ALBANY, Jan. 26, 1917.

The foregoing resolution of the Municipal Civil Service Commission of the City of New York, having been duly examined, is hereby approved by the State Civil Service Commission.

Attest: JOHN C. BIRDSEYE, Secretary. f9

AT A MEETING OF THE MUNICIPAL CIVIL SERVICE COMMISSION OF NEW YORK held December 20, 1916, it was

Resolved, That the Municipal Civil Service Classification be and the same is hereby amended by including in the Non-Competitive Class, Part II, under the heading "Positions in the Department of Public Charities at compensations not exceeding the amounts set forth below (City Institutions)," the following:

Assistant Institutional Clerk, \$480 per annum (without maintenance).

Assistant Institutional Clerk, \$480 per annum (with maintenance).

HENRY MOSKOWITZ, President.

Attest: ROBERT W. BELCHER, Secretary.

New York, Jan. 5, 1917.

I hereby approve the foregoing amendment.

JOHN PURROY MITCHEL, Mayor.

STATE OF NEW YORK, OFFICE OF THE STATE CIVIL SERVICE COMMISSION, ALBANY, Jan. 26, 1917.

The foregoing resolution of the Municipal Civil Service Commission of the City of New York, having been duly examined, is hereby approved by the State Civil Service Commission.

Attest: JOHN C. BIRDSEYE, Secretary. f9

AT A MEETING OF THE MUNICIPAL CIVIL SERVICE COMMISSION OF NEW YORK held December 27, 1916, it was

Resolved, That the classification of positions in the exempt class, under the heading "Department of Public Charities," be and the same is hereby amended by changing the line 12 Assistant Superintendents of Nurses, to read

13 Assistant Superintendents of Nurses.

HENRY MOSKOWITZ, President.

Attest: ROBERT W. BELCHER, Secretary.

New York, Jan. 5, 1917.

I hereby approve the foregoing amendment.

JOHN PURROY MITCHEL, Mayor.

STATE OF NEW YORK, OFFICE OF THE STATE CIVIL SERVICE COMMISSION, ALBANY, Jan. 26, 1917.

The foregoing resolution of the Municipal Civil Service Commission of the City of New York, having been duly examined, is hereby approved by the State Civil Service Commission.

Attest: JOHN C. BIRDSEYE, Secretary. f9

Notices of Examinations.

PUBLIC NOTICE IS HEREBY GIVEN THAT applications will be received by the Municipal Civil Service Commission, Municipal Building, Manhattan, New York City, from

THURSDAY, FEBRUARY 8, 1917, TO

FRIDAY, FEBRUARY 23, 1917,

for the position of

OCULIST, GRADE 2.

No applications delivered at the office of the Commission, by mail or otherwise, after 4 p. m., FRIDAY, FEBRUARY 23, 1917, will be accepted. Application blanks will be mailed upon request, provided a self-addressed stamped envelope or sufficient postage is enclosed to cover the mailing. The Commission will not guarantee the delivery of the same. Postage on applications forwarded by mail must be fully prepaid.

Applicants must be citizens of the United States and residents of the State of New York.

The subjects and weights of the examination are: Experience, 6; 70% required. Technical, 4; 75% required.

A qualifying physical examination will be given.

Applications for this examination must be filed on a special blank, Form B.

Duties—The duties of physicians (Oculist) are to supervise and be responsible for the diagnosis and treatment of diseases, physical abnormalities and other pathological conditions of the eyes in city hospitals, clinics, or other institutions.

Requirements—Applicants must present a license to practice medicine in the State of New York when filing their applications, and must present evidence of at least one year's internship of three years' service in the Out-patient department of a hospital giving special training in diseases of the eye.

Candidates must be at least 21 years of age and not more than 45 years of age on the date of filing applications.

The compensation rates proposed by the Board of Estimate and Apportionment for this position are from \$1,020 to \$1,380. Under the terms and conditions of the budget for the year 1917, appointments will, as a rule, be made at the lowest compensation rate.

Oculists are usually required to work 21 hours a week in the Department of Health.

The term of the eligibility of the list resulting from this examination is fixed at not less than one year nor more than four years.

18.23 ROBERT W. BELCHER, Secretary.

AMENDED NOTICE.

PUBLIC NOTICE IS HEREBY GIVEN THAT applications will be received by the Municipal Civil Service Commission, Municipal Building, Manhattan, New York City, from

THURSDAY, FEBRUARY 1, 1917, TO

FRIDAY, FEBRUARY 16, 1917,

for the position of

CIVIL SERVICE EXAMINER (MECHANICAL ENGINEERING).

No applications delivered at the office of the Commission, by mail or otherwise, after 4 p. m., FRIDAY, FEB. 16, 1917, will be accepted. Application blanks will be mailed upon request provided a self-addressed stamped envelope or sufficient postage is enclosed to cover the mailing. The Commission will not guarantee the delivery of the same. Postage on applications forwarded by mail must be fully prepaid.

Applicants must be citizens of the United States and residents of the State of New York.

The subjects and weights of the examination are: Experience, 4; 70% required. Technical, 2; 75% required. Duties, 2; 75% required. Oral, 2; 70% required.

A qualifying physical examination will be given.

Applications for this examination must be filed on a special blank, Form D, with insert.

Duties—Are to prepare and rate examinations for positions requiring a knowledge of mechanical engineering.

Requirements—Candidates must have had at least five years' experience in mechanical engineering of a nature tending to qualify them for the duties of the position. The completion of a full course of study in a recognized technical institution will receive due consideration. Special consideration will be given to candidates who have had experience in the preparation and rating of examinations.

Technical paper will be designed to test the knowledge of candidates on the general principles of mechanical engineering.

Duties paper will test the ability of candidates in the preparation and rating of examinations for positions in the city service requiring a knowledge of mechanical engineering.

Candidates must be at least 25 years of age on the date of filing applications.

The compensation rates proposed by the Board of Estimate and Apportionment for this position are from \$2,940 to \$3,420 for full time service. Under the terms and conditions of the budget for the year 1917, appointments will, as a rule, be made at the lowest compensation rate.

Appointments may also be made for service at a compensation of \$10 a day when employed.

There will be one vacancy in the Municipal Civil Service Commission at \$2,700 per annum.

The term of the eligibility of the list resulting from this examination is fixed at not less than one year nor more than four years.

Persons who filed applications for the position of Civil Service Examiner (Mechanical Engineering) between Nov. 13, 1916, and Nov. 27, 1916, need not file applications for this examination.

11.16 ROBERT W. BELCHER, Secretary.

BOROUGH OF THE BRONX.

Local Board Meetings.

I HEREBY GIVE NOTICE THAT PETI- tions have been presented to me, and are on file in my office for inspection, for

1646. Modification of the zoning resolution adopted by the Board of Estimate and Apportionment on July 25, 1916, by changing the Use designation of Stebbins avenue, between Home st. and E. 167th st., from business to unrestricted use, so as to permit the erection of a public garage.

In the Board of Estimate and Apportionment on Dec. 29, 1916 (Cal. No. 6), petition was referred to the Committee on the City Plan for examination and report.

1649. Paving with sheet asphalt pavement on a concrete foundation (permanent pavement), the roadway of Wilkins ave., from Boston rd. to Crotona Park East, setting curb where necessary, together with all work incidental thereto.

The petitions for the above will be submitted to the Local Board of Crotona, 24th District, on Feb. 20, 1917, at 8 p. m., at the office of the President of the Borough of The Bronx, Borough Hall, 177th st. and 3rd ave.

Dated, Feb. 7, 1917.

DOUGLAS MATHEWSON, President.

EMANUEL FRIEDLICH, Secretary. f9

I HEREBY GIVE NOTICE THAT A RECOM- mendation has been presented to me, and is on file in my office for inspection, for

1648. Construction of a sanitary sewer and appurtenances from the existing sewer in Duncombe ave. at a point about 100 feet northerly from E. 210th st., through the Bronx River Parkway Reservation to the easterly end of the proposed bridge across the Bronx River at a point about 210 feet northerly from E. 210th st., and from the westerly end of said proposed bridge, across the Bronx River Parkway Reservation and the Bronx Boulevard to the westerly side of the Bronx Boulevard at a point about 220 feet northerly from E. 210th st.; and in the Bronx Boulevard, west side, from the latter point to the existing sanitary sewer in Gun Hill road, together with all work incidental thereto.

The recommendation for the above will be submitted to the Local Boards of Chester, 23rd District, and Van Courtlandt, 25th District, in joint meeting, on Feb. 20, 1917, 8.20 p. m., at the office of the President of the Borough of The Bronx, Borough Hall, Tremont and 3rd aves.

Dated, Feb. 7, 1917.

DOUGLAS MATHEWSON, President.

lows, 1 mattress, 1 iron bedstead, 1 bed spring, 1 lot pots, kettles and dishes.

Lot No. 9—Household furniture: 1 iron bed, 1 sofa, 3 chairs, 1 folding couch, 1 basket, 1 table, 1 bed spring, 1 iron crib, 1 bundle clothes, 1 barrel clothes, 3 pieces carpet, lot of pots and kettles.

Lot No. 10—Contents of store: 1 desk (broken), 1 small counter, 6 beer boxes, 1 empty barrel, lot of board signs, 1 tree guard.

Lot No. 11—Household furniture: 1 centre table, 1 bureau, 1 mattress, 1 extension table, 1 mirror, 1 bed spring, 12 pictures, 1 bedstead, 1 lot pots, pans and dishes.

Lot No. 12—Iron fencing, 7 iron fence posts, 3 braces.

Lot No. 13—Household furniture: 2 bed couches, 1 baby carriage, 1 bed spring, 1 table, 1 mattress, 1 crib, 1 book rack, 1 bath tub, 1 roll oilcloth, 5 chairs, 3 pictures.

Lot No. 14—Household furniture: 1 bundle clothes, 2 sofas, 10 chairs, 1 bedstead, 1 bed spring, 1 desk, 1 ice box, 5 lengths stove pipe, 1 miscellaneous lot pots and pans.

Lot No. 15—69 feet 4" x 10" marble coping, 6 feet 4" x 12" marble coping, 6 feet 4" x 7" marble coping, 5 feet 4" x 8" marble coping, 2 pieces 21" x 6" iron girders, 2 pieces 10" x 6" iron girders, 1 water heater (Little Giant No. 20), 1 iron door, 4 large doors, 8 window sash, 3 window guards, 4 bridge irons, 6 anchor irons, 1 length of galvanized iron pipe.

Lot No. 16—1 coupe.

Lot No. 17—1 light business wagon (without shafts).

Lot No. 18—1 lot of scrap iron, about 9 tons.

Lot No. 19—1 lot of scrap rubber.

Lot No. 20—1 lot of old rope.

Lot No. 21—13 buggies, shifting tops.

Lot No. 22—1 single sleigh.

Lot No. 23—1 lot of stable blankets and harnesses.

Lot No. 24—339 lbs. solid rubber.

Lot No. 25—211 lbs. inner auto tubes.

Lot No. 26—1 motorcycle (not in running order).

Lot No. 27—2 old high-pressure magnetos.

Lot No. 28—Lot of (various) old brass auto lamps.

Lot No. 29—2 boxes (106 lbs.) scrap brass.

Lot No. 30—1 lot (60 lbs.) aluminum.

Lot No. 31—2 Presto gas copper tanks.

Lot No. 32—3 Ford Ford Buildings and

Lot No. 33—1742 lbs. old auto shoes.

Lot No. 34—25 lbs. old rubber boots.

Lot No. 35—3 old auto cushions.

Lot No. 36—20 empty oil barrels (more or less).

Lot No. 37—1 pile of scrap iron and sheet steel.

Lot No. 38—1 pile of scrap cast iron—12 tons more or less.

Lot No. 39—714 lbs. old rubber boots (more or less).

Lot No. 40—1 old Stearns automobile (not in running order).

TERMS OF SALE.

All property shall be sold "as is." Cash payments or bankable funds at the time and place of sale, and the removal of the materials within 48 hours from the date of sale. If the purchaser or purchasers do not comply with the above conditions of removal they shall forfeit his or their purchase money and the ownership of the articles purchased, which will thereafter be resold for the benefit of the City.

The City will not be liable for any loss or damage to property sold between the time of sale and time of removal.

And the President of the Borough of The Bronx reserves the right on the day of sale to withdraw from the sale any of the articles and materials, or reject all bids.

88,20 DOUGLAS MATHEWSON, President.

BOROUGH OF BROOKLYN.

Proposals.

SEALED BIDS WILL BE RECEIVED BY the President of the Borough of Brooklyn, at Room 2, Borough Hall, Brooklyn, until 11 a. m., on

WEDNESDAY, FEBRUARY 21, 1917.
FOR FURNISHING AND DELIVERING ICE TO THE VARIOUS PUBLIC BUILDINGS, BATHS AND COMFORT STATIONS FOR THE YEAR 1917.

The time allowed for the performance of the contract is until Dec. 31, 1917.

Security required will be thirty per cent. (30%) of the total amount for which the contract is awarded.

NO. 2. FOR COLLECTING, LAUNDRING AND DELIVERING TOWELS USED IN THE VARIOUS PUBLIC BUILDINGS, BATHS AND COMFORT STATIONS DURING THE YEAR 1917.

The time allowed for the performance of the contract is until Dec. 31, 1917.

Security required will be thirty per cent. (30%) of the total amount for which the contract is awarded.

The bidder will state the price of each item or article contained in the specifications, per hundred pounds, per towel or other unit of measure, by which the bids will be tested. The bids will be compared and separate contracts awarded on each of the above items.

Blank forms and further information may be obtained at the Bureau of Public Buildings and Offices, Room 1003, No. 50 Court st., Brooklyn.

L. H. POUNDS, President.

Dated, Brooklyn, Feb. 6, 1917.

See General Instructions to Bidders on last page, last column, of the "City Record."

SEALED BIDS WILL BE RECEIVED BY the President of the Borough of Brooklyn at Room No. 2, Borough Hall, Brooklyn, until 11 a. m., on

WEDNESDAY, FEBRUARY 14, 1917.

NO. 1. FOR FURNISHING ALL THE LABOR AND MATERIAL REQUIRED FOR CONSTRUCTING A SANITARY SEWER IN E. 45TH ST. BETWEEN AVENUE M AND FLATLANDS AVE.

The Engineer's preliminary estimate of the quantities is as follows:

51 linear feet of 15 inch pipe sewer, laid complete, including all incidentals and appurtenances; per linear foot, \$2

765 linear feet of 12 inch pipe sewer, laid complete, including all incidentals and appurtenances; per linear foot, \$1.70

297 linear feet of 6 inch house connection drain, laid complete, including all incidentals and appurtenances; per linear foot, \$0.75

7 manholes complete, with iron heads and covers, including all incidentals and appurtenances; per manhole, \$50

1 sewer basin complete, of either standard design, with iron pans or grating, iron basin hood and connecting culvert, including all incidentals and appurtenances; per basin, \$135

2,000 feet, Board Measure, of foundation planking, and in place complete, including all incidentals and appurtenances; per thousand feet, Board Measure, \$30

20 cubic yards of Class "A" concrete, laid in place complete, including extra excavation and all inci-

dentials and appurtenances; per cubic yard, \$7

Total, \$2,310 25

The time allowed for the completion of the work and full performance of the contract will be thirty (30) consecutive working days.

The amount of security required will be One Thousand Dollars (\$1,000).

NO. 2. FOR FURNISHING ALL THE LABOR AND MATERIAL REQUIRED FOR CONSTRUCTING A SEWER IN E. 10TH ST. FROM 7TH AVE. TO 8TH AVE.

The Engineer's preliminary estimate of the quantities is as follows:

86 linear feet of 15 inch pipe sewer, laid complete, including all incidentals and appurtenances; per linear foot, \$2.50

700 linear feet of 12 inch pipe sewer, laid complete, including all incidentals and appurtenances; per linear foot, \$1.90

50 linear feet of 6 inch house connection drain, laid complete, including all incidentals and appurtenances; per linear foot, \$0.90

8 manholes complete, with iron heads and covers, including all incidentals and appurtenances; per manhole, \$50

1 sewer basin complete, of either standard design, with iron pans or grating, iron basin hood and connecting culvert, including all incidentals and appurtenances; per basin, \$135

Total, \$2,125 00

The time allowed for the completion of the work and full performance of the contract will be thirty (30) consecutive working days.

The amount of security required will be One Thousand Dollars (\$1,000).

NO. 3. FOR FURNISHING ALL THE LABOR AND MATERIAL REQUIRED FOR CONSTRUCTING A SEWER IN E. 10TH ST. FROM AVENUE N TO AVENUE O.

The Engineer's preliminary estimate of the quantities is as follows:

870 linear feet of 12 inch pipe sewer, laid complete, including all incidentals and appurtenances; per linear foot, \$1.80

136 linear feet of 6 inch house connection drain, laid complete, including all incidentals and appurtenances; per linear foot, \$0.90

8 manholes complete, with iron heads and covers, including all incidentals and appurtenances; per manhole, \$50

2,000 feet, board measure, of sheeting and bracing, driven in place complete, including all incidentals and appurtenances; per thousand feet, board measure, \$20

Total, \$2,128 40

The time allowed for the completion of the work and full performance of the contract will be thirty (30) consecutive working days.

The amount of security required will be One Thousand Dollars (\$1,000).

NO. 4. FOR FURNISHING ALL THE LABOR AND MATERIAL REQUIRED FOR CONSTRUCTING SEWER BASINS ON OCEAN AVE. EAST AND WEST SIDES, ABOUT 400 FEET SOUTH OF AVENUE K.

The Engineer's preliminary estimate of the quantities is as follows:

2 sewer basins complete, of either standard design, with iron pans or gratings, iron basin hoods and connecting culverts, including all incidentals and appurtenances; per basin, \$150

Total, \$300 00

The time allowed for the completion of the work and full performance of the contract will be fifteen (15) consecutive working days.

The amount of security required will be One Hundred and Fifty Dollars (\$150).

The foregoing Engineer's preliminary estimate of the total cost for the completed work is to be taken as the 100% basis and test for bidding.

Proposals shall each state a single percentage of such 100 per cent. (such as 95 per cent., 100 per cent., or 105 per cent.) for which all materials and work called for in the proposed contract and notices to bidders are to be furnished to the City.

Such percentages as bid for each contract shall apply to all unit items specified in the Engineer's preliminary estimate to an amount necessary to complete the work described in the contract.

Blank forms and further information may be obtained at the office of the Bureau of Sewers, 215 Montague st., Brooklyn.

L. H. POUNDS, President.

Dated, Jan. 29, 1917.

See General Instructions to Bidders on last page, last column, of the "City Record."

SEALED BIDS WILL BE RECEIVED AT Room No. 2, Borough Hall, Brooklyn, by the President of the Borough of Brooklyn, until 11 a. m., on

WEDNESDAY, FEBRUARY 14, 1917.

FOR FURNISHING ALL THE LABOR AND MATERIAL REQUIRED TO CONSTRUCT STORM WATER SEWERS IN OCEAN AVE. FROM AVENUE "V" TO SHEEPSHEAD BAY, BEING SECTION 1 OF STORM WATER SEWERS IN OCEAN AVE. FROM AVENUE "O" TO SHEEPSHEAD BAY.

The Engineer's preliminary estimate of the quantities is as follows:

41 linear feet of 18 inch outlet sewer section complete, including all incidentals and appurtenances; per linear foot, \$125.00

2,537 linear feet of 18 inch concrete sewer, laid complete, including all incidentals and appurtenances; per linear foot, \$61.00

875 linear feet of 12 inch concrete sewer, laid complete, including all incidentals and appurtenances; per linear foot, \$59.00

5,875 linear feet of 8 inch sanitary house connection drain, laid complete, including all incidentals and appurtenances; per linear foot, \$1.10

1,200 linear feet of 6 inch house connection drain, laid complete, including all incidentals and appurtenances; per linear foot, \$1.00

1 Siphon complete, including manholes and all incidentals and appurtenances; per siphon, \$6,000

13 Manholes complete, with special manhole heads and covers, including all incidentals and appurtenances; per manhole, \$60.00

42 Manholes complete, with standard manhole heads and covers, including all incidentals and appurtenances; per manhole, \$65.00

13 Sewer basins complete, including all incidentals and appurtenances; per sewer basin, \$175.00

2 Sewer basins reconnected complete, including all incidentals and appurtenances; per basin reconnected, \$40.00

500,000 feet, board measure, of foundation planking and pile capping, laid in place complete, including all incidentals and appurtenances; per thousand feet, board measure, \$30.00

250,000 feet, board measure, of sheeting and bracing, driven in place complete, including all incidentals and appurtenances; per thousand feet, board measure, \$20.00

30,000 feet, board measure, of sheet piling and wales, in place complete, including all incidentals and appurtenances; per thousand feet, board measure, \$50

25,000 linear feet of piles, driven in place complete, including all incidentals and appurtenances; per linear foot, \$0.30

100 linear feet of oak fender piles, driven in place complete, including all incidentals and appurtenances; per linear foot, \$1.00

10 cubic yards of dredging complete, including all incidentals and appurtenances; per cubic yard, \$0.60

10,000 pounds of steel bars, in place complete, including all incidentals and appurtenances; per pound, \$0.05

10 cubic yards of brick masonry, in place complete, including all incidentals and appurtenances; per cubic yard, \$12.00

10 cubic yards of concrete, Class "A," laid in place complete, including all incidentals and appurtenances; per cubic yard, \$8.00

10 barrels of cement, furnished and delivered on the work, including all incidentals and appurtenances; per barrel, \$2.00

5 cubic yards of extra excavation, including sheeting and bracing, and all labor, materials, incidentals and appurtenances; per cubic yard, \$0.50

Total, \$369,013 00

The time allowed for the completion of the work and full performance of the contract will be three hundred (300) consecutive working days.

The amount of security required will be One Hundred and Twenty-five Thousand (\$125,000) Dollars.

FOR FURNISHING ALL THE LABOR AND MATERIALS REQUIRED TO CONSTRUCT STORM WATER SEWERS IN OCEAN AVE. FROM AVENUE "O" TO SHEEPSHEAD BAY, BEING SECTION 2 OF STORM WATER SEWERS IN OCEAN AVE. FROM AVENUE "O" TO SHEEPSHEAD BAY.

The Engineer's preliminary estimate of the quantities is as follows:

1,610 linear feet of 12 inch concrete sewer, laid complete, including all incidentals and appurtenances; per linear foot, \$60.00

1,735 linear feet of 14 inch concrete sewer, laid complete, including all incidentals and appurtenances; per linear foot, \$53.00

1,692 linear feet of 108 inch concrete sewer, laid complete, including all incidentals and appurtenances; per linear foot, \$43.00

43 linear feet of 24 inch pipe sewer, concrete sewer, laid complete, including all incidentals and appurtenances; per linear foot, \$23.00

23 linear feet of 48 inch storm water sewer, laid complete, including all incidentals and appurtenances; per linear foot, \$20.00

10 linear feet of 48 inch brick and concrete sewer, laid complete; including all incidentals and appurtenances; per linear foot, \$6.90

64 linear feet of 30 inch brick sewer, laid complete, including all incidentals and appurtenances; per linear foot, \$6.25

138 linear feet of 24 inch pipe sewer, laid complete, including all incidentals and appurtenances; per linear foot, \$5.00

32 linear feet of 12 inch pipe sewer, laid complete, including all incidentals and appurtenances; per linear foot, \$1.40

1,350 linear feet of 6 inch storm house connection drain, laid complete, including all incidentals and appurtenances; per linear foot, \$1.40

14 Manholes on concrete sewers complete, with special manhole heads and covers, including all incidentals and appurtenances; per manhole, \$75.00

1 Overflow manhole complete, including all incidentals and appurtenances; per overflow manhole, \$350.00

18 Sewer basins complete, of either standard design, with iron pans or gratings, iron basin hoods and connecting culverts, and all incidentals and appurtenances; per sewer basin, \$175.00

360,000 feet, board measure, of foundation planking and pile capping, laid in place complete, including all incidentals and appurtenances; per thousand feet, board measure, \$30.00

300,000 feet, board measure, of sheeting and bracing, driven in place complete, including all incidentals and appurtenances; per thousand feet, board measure, \$20.00

6,000 linear feet of piles, driven in place complete, including all incidentals and appurtenances; per linear foot, \$0.30

5,000 pounds of steel bars, in place complete, including all incidentals and appurtenances; per pound, \$0.05

10 cubic yards, including extra excavation and all incidentals and appurtenances; per cubic yard, \$12.00

10 cubic yards of concrete, Class "A," laid in place complete, including all incidentals and appurtenances; per cubic yard, \$8.00

10 barrels of cement furnished and delivered on the work, including all incidentals and appurtenances; per barrel, \$2.00

Total, \$336,990 00

The time allowed for the completion of the work and full performance of the contract will be three hundred (300) consecutive working days.

The amount of security required will be One Hundred and Twenty-five Thousand (\$125,000) Dollars.

The foregoing Engineer's preliminary estimate of the total cost for the completed work is to be taken as the 100% basis and test for bidding.

Proposals shall each state a single percentage

of such 100 per cent. (such as 95 per cent., 100 per cent., or 105 per cent.) for which all materials and work called for in the proposed contract and notices to bidders are to be furnished to the City.

Such percentages as bid for each contract shall apply to all unit items specified in the Engineer's preliminary estimate to an amount necessary to complete the work described in the contract.

Blank forms and further information may be obtained at the office of the Bureau of Sewers, 215 Montague st., Brooklyn.

L. H. POUNDS, President.

See General Instructions to Bidders on last page, last column, of the "City Record."

SEALED BIDS WILL BE RECEIVED BY the President of the Borough of Brooklyn at Room No. 2, Borough Hall, Brooklyn, until 11 a. m., on

WEDNESDAY, FEBRUARY 21, 1917.

FOR FURNISHING AND INSTALLING THE MECHANICAL EQUIPMENT OF THE SEWAGE PUMPING STATION AT MORGAN AVE. AND MASPETH AVE. SECTION NO. 3. OF STORM SEWERS AND SANITARY SEWERS IN MASPETH AVE. FROM NEW TOWN CREEK TO VANDERVOORT AVE.; SANITARY SEWER IN MASPETH AVE. FROM VANDERVOORT AVE. TO MORGAN AVE.; COMBINED SEWERS IN MASPETH AVE. FROM MORGAN AVE. TO CONSELVEA ST.; IN CONSELVEA ST. FROM MASPETH AVE. TO HUMBOLDT ST.; STORM SEWER IN GARDNER AVE. FROM MASPETH AVE. TO THE WEST BRANCH OF NEWTOWN CREEK, ETC., TOGETHER WITH ALL THE WORK INCIDENTAL THEREOF.

The work to be done and the materials to be supplied are as follows:

Furnishing and delivering all labor and materials and installing complete, ready to run, with all accessories, appliances, incidentals and appurtenances, the entire Mechanical Equipments of the Sewage Pumping Station at Morgan ave. and Maspeth ave. and the Siphon Chamber at Maspeth ave. and Newtown Creek, Borough of Brooklyn, City of New York.

The attention of bidders is called to the fact that the successful bidder will be required to guarantee the efficiency of the Pumps and Motors and the suitability of the apparatus for the expected service.

The time allowed for the completion of the work and the full performance of the contract is one hundred and twenty (120) consecutive working days.

The amount of security required is Fifteen Thousand Dollars (\$15,000).

The bidder will be required to deposit with his bid a certified check or sum of money equal to five per cent. (5%) of the amount of bond required.

The bids will be compared and the contract will be awarded at a lump or aggregate sum for the contract.

Blank forms and further information may be obtained at the office of the Bureau of Sewers, 215 Montague st., Brooklyn.

L. H. POUNDS, President.

See General Instructions to Bidders on last page, last column, of the "City Record."

BELLEVUE AND ALLIED HOSPITALS, DEPARTMENT OF PUBLIC CHARITIES, DEPARTMENT OF CORRECTION AND DEPARTMENT OF HEALTH.

Proposals.

SEALED BIDS WILL BE RECEIVED BY THE Bellevue and Allied Hospitals and the Departments of Public Charities, Correction, and Health at the office of the Central Purchase Committee, Room 1220, Municipal Building, Manhattan, until 12.30 p. m., on

FRIDAY, FEBRUARY 23, 1917.

FOR FURNISHING AND DELIVERING POTATOES.

The time for the performance of the contract is on or before June 30, 1917.

The amount of security required is thirty (30) per cent. of the contract amount awarded.

No bid will be considered unless it is accompanied by a deposit. Such deposit shall be in an amount not less than one and one-half (1 1/2) per cent. of the total amount of the bid.

The bidder will state the price per unit, as called for in the schedules of quantities and prices, by which the bids will be tested. The extensions must be made and footed up, as the bids will be read from the total and awarded if made, made to the lowest bidder on each item or class, as stated in the schedules.

Bids must be submitted in duplicate, each copy in a separate envelope. No bid will be accepted unless this provision is complied with.

Blank forms and further information may be obtained at the office of the Central Purchase Committee, 12th floor, Municipal Building, Manhattan.

BELLEVUE AND ALLIED HOSPITALS, JOHN W. BRANNAN, M. D., President, Board of Trustees.

DEPARTMENT OF PUBLIC CHARITIES, JOHN W. KINGSBURY, Commissioner.

DEPARTMENT OF CORRECTION, BUREAU OF CORRECTION, Commissioner.

DEPARTMENT OF HEALTH, HAVEN EMMERSON, M. D., Commissioner.

See General Instructions to Bidders on last page, last column, of the "City Record."

SEALED BIDS WILL BE RECEIVED BY the Bellevue and Allied Hospitals and the Departments of Public Charities, Correction and Health, at the office of the Central Purchase Committee, Room 1220, Municipal Building, Manhattan, until 12.30 p. m., on

MONDAY, FEBRUARY 19, 1917.

FOR FURNISHING AND DELIVERING EGGS.

The time for the performance of the contract is on or before April 30, 1917.

The amount of security required is thirty (30) per cent. of the contract amount awarded.

No bid will be considered unless it is accompanied by a deposit. Such deposit shall be in an amount not less than one and one-half (1 1/2) per cent. of the total amount of the bid.

The bidder will state the price per unit, as called for in the schedules of quantities and prices, by which the bids will be tested. The extensions must be made and footed up, as the bids will be read from the total and awarded if made, made to the lowest bidder on each item or class, as stated in the schedules.

Bids must be submitted in duplicate, each copy in a separate envelope. No bid will be accepted unless this provision is complied with.

Blank forms and further information may be obtained at the office of the Central Purchase Committee, 12th floor, Municipal Building, Manhattan.

BELLEVUE AND ALLIED HOSPITALS, JOHN W. BRANNAN, M. D., President, Board of Trustees.

DEPARTMENT OF PUBLIC CHARITIES, JOHN A. KINGSBURY, Commissioner.

DEPARTMENT OF CORRECTION, BURDETTE G. LEWIS, Commissioner.
DEPARTMENT OF HEALTH, HAVEN EMERSON, M. D., Commissioner.
See General Instructions to Bidders on last page, last column, of the "City Record," except for the address of the office for receiving and opening bids.

DEPARTMENT OF CORRECTION.

Proposals.

SEALED BIDS WILL BE RECEIVED BY THE Department of Correction at the office of the Central Purchase Committee, Room 1220, Municipal Building, Manhattan, until

FRIDAY, FEBRUARY 23, 1917.

FOR FURNISHING AND DELIVERING CEMENT.

The time for the performance of the contract is on or before Aug. 1, 1917.
The amount of security required is thirty (30) per cent. of the contract amount awarded.
No bid will be considered unless it is accompanied by a deposit. Such deposit shall be in an amount not less than one and one-half (1½) per cent. of the total amount of the bid.

The bidder will state the price per unit, as called for in the schedules of quantities and prices, by which the bids will be tested. The extensions must be made and footed up, as the bids will be read from the total and awards, if made, made to the lowest bidder on each item or class, as stated in the specifications.

Bids must be submitted in duplicate, each copy in a separate envelope. No bid will be accepted unless this provision is complied with.
Blank forms and further information may be obtained at the office of the Central Purchase Committee, 12th floor, Municipal Building, Manhattan.

DEPARTMENT OF CORRECTION, BURDETTE G. LEWIS, Commissioner.
See General Instructions to Bidders on last page, last column, of the "City Record," except for the address of the office for receiving and opening bids.

FIRE DEPARTMENT.

Proposals.

SEALED BIDS WILL BE RECEIVED BY the Fire Commissioner at his office, 11th floor, Municipal Building, Manhattan, until 10.30 a. m., on

FRIDAY, FEBRUARY 16, 1917.

FOR FURNISHING AND DELIVERING SOLID RUBBER TIRES AND FIRE APPLIANCES.

The time allowed for the performance of the contract is on or before Dec. 31, 1917.
The amount of security required for the performance of the contract is thirty per cent. (30%) of the amount of the bid.

No bid will be considered unless it is accompanied by a deposit, which shall be in the form of money or a certified check upon one of the State or National banks of the City of New York, drawn to the order of the Comptroller, or corporate stock or other certificates of indebtedness of any nature issued by the City of New York and approved by the Comptroller as of equal value with the security required. Such deposit shall be in an amount not less than one and one-half per cent. (1½%) of the total amount of the bid.

The bidder will state the price of each item or article contained in the specifications or schedules herein contained or hereto annexed, per dozen, foot or other unit of measure by which the bids will be tested. The extensions must be made and footed up, as the bids will be read and awards, if made, will be to the lowest bidder on each class or item as stated in the specifications.

Bids must be submitted in duplicate.
Delivery will be required to be made at the time and in the manner and in such quantities as may be directed.

Blank forms and further information may be obtained at the office of the Fire Department, 11th floor, Municipal Building, Manhattan.
ROBERT ADAMSON, Fire Commissioner.
See General Instructions to Bidders on last page, last column, of the "City Record."

SEALED BIDS WILL BE RECEIVED BY the Fire Commissioner at his office, 11th floor, Municipal Building, Manhattan, until 10.30 a. m., on

SATURDAY, FEBRUARY 10, 1917.

FOR FURNISHING AND DELIVERING SIX (6) GASOLINE-PROPELLED AND PUMPING ENGINES.

The time allowed for the performance of the contract is two hundred and twenty-five (225) consecutive calendar days.
The amount of security required for the performance of the contract is fifty per cent. (50%) of the amount of the bid.

No bid will be considered unless it is accompanied by a deposit, which shall be in the form of money or a certified check upon one of the State or National banks of the City of New York, drawn to the order of the Comptroller, or corporate stock or other certificates of indebtedness of any nature issued by the City of New York and approved by the Comptroller as of equal value with the security required. Such deposit shall be in an amount not less than two and one-half per cent. (2½%) of the total amount of the bid.

The bidder will state the price of each engine. The extensions must be made, as the bids will be read from the total and award, if made, will be to the lowest bidder for the entire contract.

Bids must be submitted in duplicate.
Blank forms and further information may be obtained at the office of the Fire Department, 11th floor, Municipal Building, Manhattan.
ROBERT ADAMSON, Fire Commissioner.
See General Instructions to Bidders on last page, last column, of the "City Record."

SEALED BIDS WILL BE RECEIVED BY the Fire Commissioner at his office, 11th floor, Municipal Building, Manhattan, until 10.30 a. m., on

THURSDAY, FEBRUARY 15, 1917.

FOR FURNISHING AND DELIVERING DRUGS, CHEMICALS AND REAGENTS.

The time for the performance of the contract is on or before March 31, 1917.
The amount of security required is thirty (30) per cent. of the contract amount awarded.
No bid will be considered unless it is accompanied by a deposit. Such deposit shall be in an amount not less than one and one-half (1½) per cent. of the total amount of the bid.

The bidder will state the price per unit, as called for in the schedules of quantities and prices by which the bids will be tested. The extensions must be made and footed up, as the

bids will be read from the total and awards, if made, made to the lowest bidder on each item or class, as stated in the schedules.

Bids must be submitted in duplicate, each copy in a separate envelope. No bid will be accepted unless this provision is complied with.
Blank forms and further information may be obtained at the office of the Central Purchase Committee, 12th floor, Municipal Building, Manhattan.

FIRE DEPARTMENT, ROBERT ADAMSON, Commissioner.

DEPARTMENT OF WATER SUPPLY, GAS AND ELECTRICITY, WILLIAM WILLIAMS, Commissioner.

PARK BOARD, CAROT WARD, President; RAYMOND V. INGERSOLL, THOMAS W. WHITTELL, and JOHN E. WEIER, Commissioners.

See General Instructions to Bidders on last page, last column, of the "City Record," except for the address of the office for receiving and opening bids.

PUBLIC SERVICE COMMISSION.

Hearings on Forms of Contracts.

NOTICE IS HEREBY GIVEN THAT A PUBLIC hearing will be held at the office of the Public Service Commission for the First District, 120 Broadway, Borough of Manhattan, New York City, on the 19th day of February, 1917, at 10.30 a. m., upon the proposed terms and conditions of the form of contract for the supply of structural steel for use in the construction of a part of the Culver Rapid Transit Railroad designated as Route No. 49, Section No. 3.

Copies of the said form of contract may be obtained at the office of this Commission for \$1 each.

Dated New York, Feb. 1, 1917.

PUBLIC SERVICE COMMISSION FOR THE FIRST DISTRICT by OSCAR S. STRAUS, Chairman.

JAMES B. WALKER, Secretary. f3,19

NOTICE IS HEREBY GIVEN THAT A PUBLIC hearing will be held at the office of the Public Service Commission for the First District, 120 Broadway, Borough of Manhattan, New York City, on the 19th day of February, 1917, at 10.30 a. m., upon the proposed terms and conditions of the form of contract for the construction (exclusive of furnishing structural steel) of a part of the Culver Rapid Transit Railroad designated as Route No. 49, Section No. 3. Copies of the said form of contract may be obtained at the office of this Commission for \$1 each.

Dated New York, Feb. 1, 1917.

PUBLIC SERVICE COMMISSION FOR THE FIRST DISTRICT by OSCAR S. STRAUS, Chairman.

JAMES B. WALKER, Secretary. f3,19

NOTICE IS HEREBY GIVEN THAT A PUBLIC hearing will be held at the office of the Public Service Commission for the First District, 120 Broadway, Borough of Manhattan, New York City, on the 14th day of February, 1917, at 10.30 a. m., upon the proposed terms and conditions of the contract for the completion of construction of a part of the Queensboro Subway Rapid Transit Railroad, Shaft No. 2, located on the northerly side of E. 42d st., in the Borough of Manhattan, between 1st avenue and East River. The general plan of construction calls for the completion of excavation and lining of the shaft with concrete and steel.

Copies of the said form of contract may be obtained at the office of this Commission for \$1 each.

Dated New York, Jan. 25, 1917.

PUBLIC SERVICE COMMISSION FOR THE FIRST DISTRICT by OSCAR S. STRAUS, Chairman.

JAMES B. WALKER, Secretary. j27,14

DEPARTMENT OF EDUCATION.

Proposals.

SEALED BIDS WILL BE RECEIVED BY the Superintendent of School Buildings at the office of the Department of Education, Park ave. and 59th st., Manhattan, until 11 a. m., on

MONDAY, FEBRUARY 19, 1917.

FOR FURNISHING AND DELIVERING GLASS TO VARIOUS SCHOOLS IN THE BOROUGH OF THE BRONX.

The time allowed to complete the whole work will be thirty (30) consecutive working days, as provided in the contract.

The amount of security required is Four Hundred Dollars (\$400).

The bid to be submitted must include the entire work on all schools and award will be made thereon.

The deposit accompanying bid shall be five per cent. of the amount of security.

Blank forms and specifications may be obtained or seen at the office of the Superintendent, at Estimating Room, 9th floor, Hall of the Board of Education, Park ave. and 59th st., Manhattan.

C. B. J. SNYDER, Superintendent of School Buildings.

Dated, Feb. 6, 1917. f6,19

See General Instructions to Bidders on last page, last column, of the "City Record."

SEALED BIDS WILL BE RECEIVED BY the Superintendent of School Buildings, at the office of the Department of Education, Park ave. and 59th st., Manhattan, until 11 a. m., on

TUESDAY, FEBRUARY 13, 1917.

FOR ITEM 1, FOR FURNISHING AND ERECTING COMPLETE PIPE ORGAN, AND ITEM 2, FURNISHING AND DELIVERING NEW PIANOS FOR THE FLUSHING HIGH SCHOOL, BROADWAY, STATE ST. AND WHITESTONE AVE., FLUSHING, BOROUGH OF QUEENS.

The work shall begin on the day the contract is approved by the Comptroller of the City of New York, and shall be entirely completed, as provided in the contract, as follows: Item 1, one hundred and fifty (150) consecutive working days; Item 2, one hundred and thirty (130) consecutive working days.

The amount of security required is as follows: For Item 1—Five Thousand Dollars (\$5,000). For Item 2—One Hundred Dollars (\$100) per instrument.

The deposit accompanying bid for Item 1 shall be five per cent. of the amount of the security, to-wit: Two Hundred and Fifty Dollars (\$250), and for Item 2—Five Dollars (\$5) for each instrument.

Important, Regarding Item 2.
Bids for Item 2 will be considered by the Committee only when made by the manufacturers.

Bidders must indicate on the outside of the envelope containing the bids the number of instruments bid for under each item.

Bidders must state in the bid what action is to be supplied, and length of Grand pianos.

A separate proposal must be submitted for each piano, and award will be made thereon.

The deposit accompanying bid for each piano shall be five per cent. of the amount of security.

Each bid for Item 2 or estimate must be accompanied by a statement, showing the average prices obtained by the bidder in the wholesale trade, exclusive of sales to his own retail stores,

for instruments of like grade, size and quality as those he at this time bids for. The average to be compiled from wholesale sales made, as aforesaid, during the three months next prior to the date of the bid.

This statement shall be in the form of an affidavit, executed before a notary public, and shall be certified to by a certified public accountant, who shall certify that the prices quoted are true, with all discounts or rebates deducted, giving the average net price obtained, and in accordance with the foregoing paragraph.

The statement shall be placed in a sealed envelope, which shall be marked "Price List," and shall have on the outside the name of the bidder. This shall be enclosed in the envelope containing the bid at the time that same is submitted to the bid clerk.

The statements which are so submitted are for the information of the Committee on Buildings, and will not under any circumstances be made public without the written consent of the bidder.

Any bid or estimate which is not accompanied by such a statement as is hereinbefore described will be considered as informal and invalid, and by reason of such failure the said bid or estimate so unaccompanied will be so adjudged and treated.

Blank forms, plans and specifications may be obtained or seen at the office of the Superintendent, at Estimating Room, 9th floor, Hall of the Board of Education, Park ave. and 59th st., Manhattan, and also at Branch Office, 69 Broadway, Flushing, Queens.

C. B. J. SNYDER, Superintendent of School Buildings.

Dated, Jan. 31, 1917. j31,13

See General Instructions to Bidders on last page, last column, of the "City Record."

DEPARTMENT OF HEALTH.

Amendments to Sanitary Code.

AT A MEETING OF THE BOARD OF Health of the Department of Health, held Jan. 30, 1917, the following resolution was adopted: Resolved, That Article IX of the Sanitary Code be amended by adding thereto a new section, to be known as Section 171, to read as follows:

Sec. 171. Oysters, sale of adulterated or misbranded prohibited. No person shall bring into the City of New York, or have, sell, or offer for sale oysters which are adulterated or misbranded.

(1) If, after removal from the shell, they have been subjected to a process whereby their solid content is decreased or their volume increased.

(2) If grown, floated or cleaned in contaminated water so as to render them unfit for food.

(3) If they consist, wholly or in part, of diseased, decomposed, putrid or rotten animal or vegetable substance.

(4) If they contain any antiseptic or preservative injurious to health.

(5) If they are floated in water of a lower salinity than the water in which they are grown.

(6) If any substance or substances has or have been mixed and packed with them so as to reduce or lower or injuriously affect their quality or strength.

Oysters shall be deemed misbranded:

(a) If they are labeled or branded so as to deceive or mislead the purchaser.

(b) If the container or its label shall bear any statement, design, or device, regarding the oysters or the ingredients contained therein, which statement, design, or device shall be false or misleading in any particular.

A TRUE COPY.
f8,10 ALFRED E. SHIPLEY, Secretary.

Proposals.

SEALED BIDS WILL BE RECEIVED BY the Board of Health of the Department of Health, Centre and Walker sts., Manhattan, until 10.30 a. m., on

WEDNESDAY, FEBRUARY 21, 1917.

FOR FURNISHING ALL LABOR AND MATERIALS NECESSARY OR REQUIRED TO FURNISH AND INSTALL, TOGETHER WITH ALL NECESSARY ALTERATIONS, AND OTHER WORK INCIDENTAL THERETO IN THE KITCHEN BUILDING AT KINGSTON AVENUE HOSPITAL, KINGSTON AVE., BOROUGH OF BROOKLYN, CITY OF NEW YORK. THE FOLLOWING:

A. Kitchen Equipment and Platform Scale.
B. Refrigerators.
C. Gas and Electric Lighting Fixtures.
D. Electric Dumbwaiter.
E. Electric Freight Elevator.
F. Plumbing and Gas Fitting.

The time for the completion of the work and the full performance of the contract will be ninety (90) consecutive working days.

No bond will be required with the bid, but will be required upon awarding of the contract, in an amount equal to 50 per cent. of the contract.

The bid, however, must be accompanied by a deposit of an amount of not less than 2½ per cent. of the amount of the bid.

The bid will be accompanied and the contract awarded to the lowest bidder on each item.

Plans may be seen and blank forms for the above work and further information may be obtained at the office of the Chief Clerk of the Department of Health, Centre and Walker sts., Manhattan.

HAVEN EMERSON, M. D., President; ALFRED E. SHIPLEY, M. D., Secretary.
Dated, Feb. 8, 1917. f8,21

See General Instructions to Bidders on last page, last column, of the "City Record."

SEALED BIDS WILL BE RECEIVED BY the Department of Health at the office of the Central Purchase Committee, Room 1220, Municipal Building, Manhattan, until 2.30 p. m., on

MONDAY, FEBRUARY 19, 1917.

FOR FURNISHING AND DELIVERING CLEANING MATERIALS AND COMPOUNDS.

The time for the performance of the contract is on or before June 30, 1917.
The amount of security required is thirty (30) per cent. of the contract amount awarded.

No bid will be considered unless it is accompanied by a deposit. Such deposit shall be in an amount not less than one and one-half (1½) per cent. of the total amount of the bid.

The bidder will state the price per unit, as called for in the schedules of quantities and prices, by which the bids will be tested. The extensions must be made and footed up, as the bids will be read from the total and awards, if made, made to the lowest bidder on each item or class, as stated in the schedules.

Bids must be submitted in duplicate, each copy in a separate envelope. No bid will be accepted unless this provision is complied with.

Blank forms and further information may be obtained at the office of the Central Purchase Committee, 12th floor, Municipal Building, Manhattan.

DEPARTMENT OF HEALTH, HAVEN EMERSON, M. D., Commissioner.
See General Instructions to Bidders on last page, last column, of the "City Record," except for the address of the office for receiving and opening bids.

SEALED BIDS WILL BE RECEIVED BY the Board of Health of the Department of Health, Centre and Walker sts., Manhattan, until 10.30 a. m., on

FRIDAY, FEBRUARY 9, 1917.
FOR FURNISHING AND DELIVERING ICE, AS REQUIRED, TO THE HOSPITALS, LABORATORIES, DAY CAMPS, INFANTS' MILK STATIONS AND OFFICE BUILDINGS OF THE DEPARTMENT OF HEALTH, IN THE VARIOUS BOROUGHES OF THE CITY OF NEW YORK, FROM FEB. 9, 1917, TO DEC. 31, 1917.

The time of the performance of the contract is from Feb. 9, 1917, to Dec. 31, 1917.

The amount of security required is thirty (30) per cent. of the amount of the bid or estimate.

No bid will be considered unless it is accompanied by a deposit. Such deposit shall be in an amount not less than one and one-half (1½) per cent. of the total amount of the bid.

The bidder will state the price per pound, or other designated unit, by which the bids will be tested. The extensions must be made and footed up, as the bids will be read from the total and awards, if made, shall be to the lowest bidder on each item or class, as stated in the specifications.

Bids must be submitted in duplicate, each in a separate envelope. No bid will be accepted unless this provision is complied with.

Blank forms for the above and further information may be obtained at the office of the Chief Clerk, Department of Health, Centre and Walker sts., Manhattan.

HAVEN EMERSON, M. D., President; A. E. SHIPLEY, M. D., Secretary.

Dated, Jan. 29, 1917. j29,19

See General Instructions to Bidders on last page, last column, of the "City Record."

FIRE DEPARTMENT, DEPARTMENT OF PARKS, DEPARTMENT OF WATER SUPPLY, GAS AND ELECTRICITY, DEPARTMENT OF PUBLIC CHARITIES, DEPARTMENT OF PLANT AND STRUCTURES.

Proposals.

SEALED BIDS WILL BE RECEIVED BY the Fire Department and the Departments of Water Supply, Gas and Electricity, Public Charities and Plant and Structures and the Park Board, at the office of the Central Purchase Committee, Room 1220, Municipal Building, Manhattan, until 2.30 p. m., on

TUESDAY, FEBRUARY 20, 1917.

FOR FURNISHING AND DELIVERING AUTOMOBILE REPAIR PARTS AND EQUIPMENT.

The time for the performance of the contract is on or before Dec. 31, 1917.
The amount of security required is thirty (30) per cent. of the contract amount awarded.

No bid will be considered unless it is accompanied by a deposit. Such deposit shall be in an amount not less than one and one-half (1½) per cent. of the total amount of the bid.

The bidder will state the price per unit, as called for in the schedules of quantities and prices, by which the bids will be tested. The extensions must be made and footed up, as the bids will be read from the total and awards, if made, made to the lowest bidder on each item or class, as stated in the schedules.

Bids must be submitted in duplicate, each copy in a separate envelope. No bid will be accepted unless this provision is complied with.

Blank forms and further information may be obtained at the office of the Central Purchase Committee, 12th floor, Municipal Building, Manhattan.

FIRE DEPARTMENT, ROBERT ADAMSON, Commissioner.
DEPARTMENT OF WATER SUPPLY, GAS AND ELECTRICITY, WILLIAM WILLIAMS, Commissioner.

DEPARTMENT OF PUBLIC CHARITIES, JOHN A. KINGSBURY, Commissioner.
DEPARTMENT OF PLANT AND STRUCTURES, F. J. H. KRACKE, Commissioner.

PARK BOARD, CAROT WARD, President; RAYMOND V. INGERSOLL, THOMAS W. WHITTELL, and JOHN E. WEIER, Commissioners.

See General Instructions to Bidders on last page, last column, of the "City Record," except for the address of the office for receiving and opening bids.

DEPARTMENT OF PLANT AND STRUCTURES.

Proposals.

SEALED BIDS WILL BE RECEIVED BY the Commissioner of Plant and Structures at his office, Municipal Building, Manhattan, until 2 p. m., on

THURSDAY, FEBRUARY 15, 1917.

FOR REPAIRS TO ASPHALT PAVEMENTS ON THE BRIDGES OVER THE HARLEM RIVER.

The repairs shall be made from time to time as required, and the contract completed on or before Dec. 31, 1917.

The amount of security to guarantee the faithful performance of the work will be Two Thousand Dollars (\$2,000).

The right is reserved by the Commissioner to reject all the bids should he deem it to the interest of the City so to do.

Blank forms and specifications may be obtained at the office of the Department of Plant and Structures.

F. J. H. KRACKE, Commissioner.
Dated, Jan. 30, 1917. f2,15

See General Instructions to Bidders on last page, last column, of the "City Record."

SEALED BIDS WILL BE RECEIVED BY the Commissioner of Plant and Structures at his office, Municipal Building, Manhattan, until 2 p. m., on

THURSDAY, FEBRUARY 15, 1917.

FOR FURNISHING AND INSTALLING METAL BOOK STACKS IN THE MUNICIPAL BUILDING.

The Contractor will be required to begin work within five days of the date of certification of the contract by the Comptroller of the City, and complete the entire work to the satisfaction of the Commissioner and in accordance with the plans and specifications on or before the expiration of two (2) calendar months.

The amount of security to guarantee the faithful performance of the work will be Two Thousand Dollars (\$2,000).

The right is reserved by the Commissioner to reject all the bids, should he deem it to the interest of the City so to do. The award, if any, will be made to the lowest bidder for the whole work.

Blank forms and specifications may be obtained at the office of the Department of Plant and Structures, Municipal Building, Manhattan.

F. J. H. KRACKE, Commissioner.
Dated, Jan. 24, 1917. f2,15

See General Instructions to Bidders on last page, last column, of the "City Record."

BOROUGH OF QUEENS.

Proposals.

SEALED BIDS WILL BE RECEIVED BY the President of the Borough of Queens at 4th floor, Queens Subway Building, 68 Hunters Point ave., L. I. City, until 11 a. m., on

FRIDAY, FEBRUARY 9, 1917.
FOR COMPLETING AN ABANDONED CONTRACT EXECUTED BY WILLIAM J. HORIE, MAY 23, 1916, FOR REGULATING AND GRADING FOR A WIDTH OF 25 FEET ON EITHER SIDE OF THE CENTER LINE, AND FOR LAYING SIDEWALKS (WHERE NOT ALREADY LAID TO GRADE AND IN GOOD CONDITION), TOGETHER WITH ALL WORK INCIDENTAL THERETO, IN 40TH (CLINTON) ST., FROM JACKSON AVE. TO HAYES AVE., AND FROM THE NORTH LINE OF THE OLD RIGHT-OF-WAY OF THE LONG ISLAND RAILROAD TO FOREST ST.; AND FOR REGULATING AND GRADING THE SIDEWALK SPACES FOR A WIDTH OF 10 FEET AND LAYING SIDEWALKS (WHERE NOT ALREADY LAID TO GRADE AND IN GOOD CONDITION), TOGETHER WITH ALL WORK INCIDENTAL THERETO, ON THE EAST SIDE OF 40TH ST., FROM HAYES AVE. TO THE NORTH LINE OF THE OLD RIGHT-OF-WAY OF THE LONG ISLAND RAILROAD, SECOND WARD OF THE BOROUGH OF QUEENS.

The time allowed for doing and completing the above work will be thirty (30) working days.

The amount of security required will be Twenty-eight Hundred (\$2,800) Dollars.

The Engineer's estimate of the quantities is as follows:

900 cubic yards of earth excavation.
19,300 square feet of cement sidewalk and one year's maintenance.

The Contractor will be required to maintain approximately 3,575 square feet of cement sidewalk laid by William J. Horie for a period of one year. The cost of said maintenance shall be included in prices bid for the other items.

The bidder must state the price of each item or article contained in the specification or schedule herein contained or hereafter annexed, per square yard, linear foot, or other unit of measure, by which the bids will be tested. Bids will be compared and the contract awarded at a lump or aggregate sum. Blank forms may be obtained and the plans or drawings may be seen at the office of the President of the Borough of Queens.

Dated, Jan. 30, 1917.
J30.19 MAURICE E. CONNOLLY, President.
See General Instructions to Bidders on last page, last column, of the "City Record."

BOARD OF ESTIMATE AND APPORTIONMENT.

Notices of Public Hearings. PUBLIC IMPROVEMENT MATTERS.

NOTICE IS HEREBY GIVEN THAT THE Board of Estimate and Apportionment of The City of New York, deeming it for the public interest so to do, proposes to change the map or plan of The City of New York so as to change the grades of 76th street and 77th street from 19th avenue to 21st avenue, and of 20th avenue from 75th street to 78th street, Borough of Brooklyn, which proposed change is more particularly shown upon a map or plan bearing the signature of the Commissioner of Public Works of the Borough and dated November 10, 1916.

Resolved, That this Board consider the proposed change at a meeting of the Board to be held in the City Hall, Borough of Manhattan, City of New York, on Friday, February 16, 1917, at 10.30 o'clock a. m.

Resolved, That the Secretary of this Board cause these resolutions and a notice to all persons affected thereby that the proposed change will be considered at a meeting of the Board to be held at the aforesaid time and place, to be published in the City Record for ten days continuously, Sundays and legal holidays excepted, prior to the 16th day of February, 1917.

Dated, February 2, 1917.
JOSEPH HAAG, Secretary, Municipal Building. Telephone, 4560 Worth. f2.14

NOTICE IS HEREBY GIVEN THAT THE Board of Estimate and Apportionment of The City of New York, deeming it for the public interest so to do, proposes to change the map or plan of The City of New York so as to change the grades of the street system within the territory bounded by Jerome avenue, East 17th street, Avenue Z, Ocean avenue and Voorhies avenue, Borough of Brooklyn, and that a meeting of said Board will be held in the Old Council Chamber, City Hall, Borough of Manhattan, City of New York, on Friday, February 16, 1917, at 10.30 o'clock a. m., at which such proposed change will be considered by said Board; all of which is more particularly set forth and described in the following resolutions adopted by the Board on January 19, 1917 (Cal. No. 102), notice of the adoption of which is hereby given, viz.:

Resolved, That the Board of Estimate and Apportionment of The City of New York, in pursuance of the provisions of Section 442 of the Greater New York Charter, as amended, deeming it for the public interest so to do, proposes to change the map or plan of The City of New York by changing the grades of the street system within the territory bounded by Jerome avenue, East 17th street, Avenue Z, Ocean avenue and Voorhies avenue, Borough of Brooklyn, which proposed change is more particularly shown upon a map or plan bearing the signature of the Commissioner of Public Works of the Borough and dated November 10, 1916.

Resolved, That this Board consider the proposed change at a meeting of the Board to be held in the City Hall, Borough of Manhattan, City of New York, on Friday, February 16, 1917, at 10.30 o'clock a. m.

Resolved, That the Secretary of this Board cause these resolutions and a notice to all persons affected thereby that the proposed change will be considered at a meeting of the Board to be held at the aforesaid time and place, to be published in the City Record for ten days continuously, Sundays and legal holidays excepted, prior to the 16th day of February, 1917.

Dated, February 2, 1917.
JOSEPH HAAG, Secretary, Municipal Building. Telephone, 4560 Worth. f2.14

NOTICE IS HEREBY GIVEN THAT THE Board of Estimate and Apportionment of The City of New York, deeming it for the public interest so to do, proposes to change the map or plan of The City of New York so as to

change the lines and grades of the street system within the territory bounded by West 188th street, University avenue, Kingsbridge road, Davidson avenue, West 190th street and Grand avenue, Borough of The Bronx, and that a meeting of said Board will be held in the Old Council Chamber, City Hall, Borough of Manhattan, City of New York, on Friday, February 16, 1917, at 10.30 o'clock a. m., at which such proposed change will be considered by said Board; all of which is more particularly set forth and described in the following resolutions adopted by the Board on January 19, 1917 (Cal. No. 42), notice of the adoption of which is hereby given, viz.:

Resolved, That the Board of Estimate and Apportionment of The City of New York, in pursuance of the provisions of Section 442 of the Greater New York Charter, as amended, deeming it for the public interest so to do, proposes to change the map or plan of The City of New York, by changing the lines and grades of the street system within the territory bounded by West 188th street, University avenue, Kingsbridge Road, Davidson avenue, West 190th street and Grand avenue, Borough of The Bronx, which proposed change is more particularly shown upon a map or plan bearing the signature of the President of the Borough and dated November 24, 1916.

Resolved, That this Board consider the proposed change at a meeting of the Board to be held in the City Hall, Borough of Manhattan, City of New York, on Friday, February 16, 1917, at 10.30 o'clock a. m.

Resolved, That the Secretary of this Board cause these resolutions and a notice to all persons affected thereby that the proposed change will be considered at a meeting of the Board to be held at the aforesaid time and place, to be published in the City Record for ten days continuously, Sundays and legal holidays excepted, prior to the 16th day of February, 1917.

Dated, February 2, 1917.
JOSEPH HAAG, Secretary, Board of Estimate and Apportionment, Municipal Building. Telephone, 4560 Worth. f2.14

NOTICE IS HEREBY GIVEN THAT THE Board of Estimate and Apportionment of The City of New York, deeming it for the public interest so to do, proposes to change the map or plan of The City of New York so as to change the grades of 46th street between Polk avenue and Roosevelt avenue, and of Sackett street between Alburts avenue and 45th street, Borough of Queens, and that a meeting of said Board will be held in the Old Council Chamber, City Hall, Borough of Manhattan, City of New York, on Friday, February 16, 1917, at 10.30 o'clock a. m., at which such proposed change will be considered by said Board; all of which is more particularly set forth and described in the following resolutions adopted by the Board on January 19, 1917 (Cal. No. 103), notice of the adoption of which is hereby given, viz.:

Resolved, That the Board of Estimate and Apportionment of The City of New York, in pursuance of the provisions of Section 442 of the Greater New York Charter, as amended, deeming it for the public interest so to do, proposes to change the map or plan of The City of New York by changing the grades of 46th street between Polk avenue and Roosevelt avenue, and of Sackett street between Alburts avenue and 45th street, Borough of Queens, which proposed change is more particularly shown upon a map or plan bearing the signature of the President of the Borough and dated July 15, 1916.

Resolved, That this Board consider the proposed change at a meeting of the Board to be held in the City Hall, Borough of Manhattan, City of New York, on Friday, February 16, 1917, at 10.30 o'clock a. m.

Resolved, That the Secretary of this Board cause these resolutions and a notice to all persons affected thereby that the proposed change will be considered at a meeting of the Board to be held at the aforesaid time and place, to be published in the City Record for ten days continuously, Sundays and legal holidays excepted, prior to the 16th day of February, 1917.

Dated, February 2, 1917.
JOSEPH HAAG, Secretary, Board of Estimate and Apportionment, Municipal Building. Telephone, 4560 Worth. f2.14

NOTICE IS HEREBY GIVEN THAT THE Board of Estimate and Apportionment of The City of New York, deeming it for the public interest so to do, proposes to change the map or plan of The City of New York so as to change the lines of the street system within the territory bounded by Halle avenue, Montgomery avenue, the Montauk Division of the Long Island Railroad and Johnson avenue; and adjusting the dimensions of the southerly side of Laurel Hill Boulevard in the section immediately west of the junction of this street with Halle avenue, Borough of Queens, and that a meeting of said Board will be held in the Old Council Chamber, City Hall, Borough of Manhattan, City of New York, on Friday, February 16, 1917, at 10.30 o'clock a. m., at which such proposed change will be considered by said Board; all of which is more particularly set forth and described in the following resolutions adopted by the Board on January 19, 1917 (Cal. No. 104), notice of the adoption of which is hereby given, viz.:

Resolved, That the Board of Estimate and Apportionment of The City of New York, in pursuance of the provisions of Section 442 of the Greater New York Charter, as amended, deeming it for the public interest so to do, proposes to change the map or plan of The City of New York by changing the lines of the street system within the territory bounded by Halle avenue, Montgomery avenue, the Montauk Division of the Long Island Railroad and Johnson avenue; and adjusting the dimensions of the southerly side of Laurel Hill Boulevard in the section immediately west of the junction of this street with Halle avenue, Borough of Queens, which proposed change is more particularly shown upon a map or plan bearing the signature of the President of the Borough and dated June 28, 1916.

Resolved, That this Board consider the proposed change at a meeting of the Board to be held in the City Hall, Borough of Manhattan, City of New York, on Friday, February 16, 1917, at 10.30 o'clock a. m.

Resolved, That the Secretary of this Board cause these resolutions and a notice to all persons affected thereby that the proposed change will be considered at a meeting of the Board to be held at the aforesaid time and place, to be published in the City Record for ten days continuously, Sundays and legal holidays excepted, prior to the 16th day of February, 1917.

Dated, February 2, 1917.
JOSEPH HAAG, Secretary, Municipal Building. Telephone, 4560 Worth. f2.14

NOTICE IS HEREBY GIVEN THAT THE Board of Estimate and Apportionment of The City of New York, deeming it for the public interest so to do, proposes to change the map or plan of The City of New York so as to change the lines and grades of the street system within the territory bounded by 149th place (Wentworth avenue), Sanford avenue, 150th street (Boerum avenue), Barclay avenue, 156th street (Dunsing street, Dutchess street), Sanford avenue, Murray street and Ash street, Borough of Queens, and that a meeting of said Board will be held in the Old Council Chamber,

City Hall, Borough of Manhattan, City of New York, on Friday, February 16, 1917, at 10.30 o'clock a. m., at which such proposed change will be considered by said Board; all of which is more particularly set forth and described in the following resolutions adopted by the Board on January 19, 1917 (Cal. No. 105), notice of the adoption of which is hereby given, viz.:

Resolved, That the Board of Estimate and Apportionment of The City of New York, in pursuance of the provisions of Section 442 of the Greater New York Charter, as amended, deeming it for the public interest so to do, proposes to change the map or plan of The City of New York by changing the lines and grades of the street system within the territory bounded by 149th place (Wentworth avenue), Sanford avenue, 150th street (Boerum avenue), Barclay avenue, Murray street, 41st avenue (Marston avenue), 156th street (Dunsing street, Dutchess street), Sanford avenue, Murray street and Ash

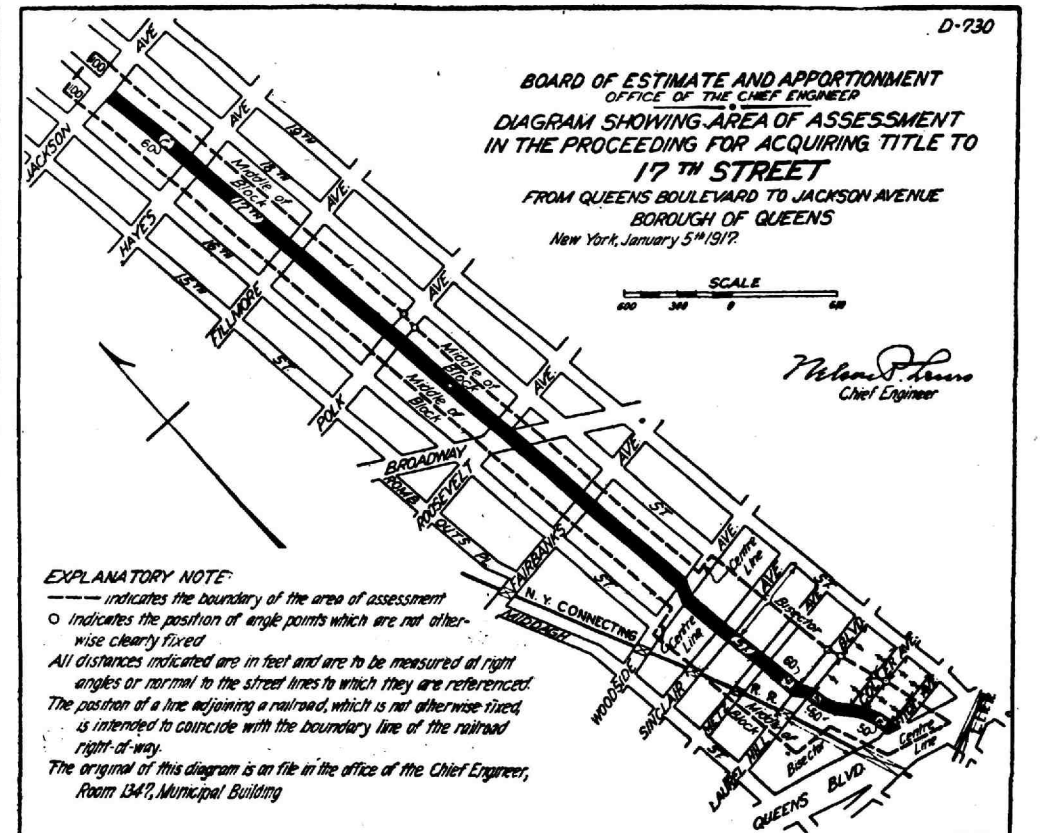
NOTICE IS HEREBY GIVEN THAT AT THE meeting of the Board of Estimate and Apportionment held on January 19, 1917 (Cal. No. 109), the following resolutions were adopted: Whereas, the Board of Estimate and Apportionment, considering the advisability of amending the proceeding authorized by said Board under resolutions adopted on July 1, 1915, and November 12, 1915, for acquiring title to 17th street from Queens Boulevard to Jackson Avenue, Borough of Queens, so as to conform to a map or plan and the Board of Estimate and Apportionment December 22, 1916, and approved by the Mayor December 27, 1916, in

which the street lines in the three blocks between Woodside avenue and Laurel Hill Boulevard are slightly shifted; the amendment now proposed providing for the acquisition of title to 17th street from Queens Boulevard to Jackson Avenue as said 17th street is now laid out upon the map or plan of the City of New York.

Resolved, That the Board of Estimate and Apportionment, in pursuance of the provisions of the Greater New York Charter, as amended, hereby gives notice that the proposed area of assessment for benefit in this amended proceeding is as shown on the following diagram:

Resolved, That the Secretary of this Board cause these resolutions and a notice to all persons affected thereby that the proposed change will be considered at a meeting of the Board to be held at the aforesaid time and place, to be published in the City Record for ten days continuously, Sundays and legal holidays excepted, prior to the 16th day of February, 1917.

Dated, February 2, 1917.
JOSEPH HAAG, Secretary, Board of Estimate and Apportionment, Municipal Building. Telephone, 4560 Worth. f2.14



Resolved, That this Board consider the proposed area of assessment at a meeting of the Board to be held in the City of New York, Borough of Manhattan, in the City Hall, on Friday, February 16, 1917, at 10.30 o'clock a. m., and that at the same time and place a public hearing thereon will then and there be had.

Resolved, That the Secretary of this Board cause these resolutions and a notice to all persons affected thereby that the proposed change will be considered at a meeting of the Board to be held at the aforesaid time and place, to be published in the City Record for ten days continuously, Sundays and legal holidays excepted, prior to the 16th day of February, 1917.

Dated, February 2, 1917.
JOSEPH HAAG, Secretary, Municipal Building. Telephone, 4560 Worth. f2.14

NOTICE IS HEREBY GIVEN THAT AT THE meeting of the Board of Estimate and Apportionment held on January 19, 1917 (Cal. No. 106), the following resolutions were adopted: Whereas, The Board of Estimate and Apportionment of The City of New York is considering the advisability of instituting proceedings to acquire title to the real property required for the opening and extending of Tacoma street from St. Lawrence avenue to Beach avenue, in the Borough of The Bronx, City of New York; and

Whereas, The Board of Estimate and Apportionment is authorized and required at the time of the adoption of the resolution directing the institution of proceedings to acquire title to the real property required for the foregoing improvement to fix and determine upon an area or areas of assessment for benefit for said proceedings,

Resolved, That the Board of Estimate and Apportionment, in pursuance of the provisions of Section 973 of the Greater New York Charter, as amended, hereby gives notice that the proposed area of assessment for benefit in these proceedings is as follows:

Bounded on the north by a line distant 100 feet northerly from and parallel with the northerly line of Tacoma street, the said distance being measured at right angles to Tacoma street, and by the prolongation of the said line; on the east by a line distant 100 feet easterly from and parallel with the easterly line of Beach avenue, the said distance being measured at right angles to Beach avenue, on the south by the center line of East 17th street and of Wood avenue and its prolongation; and on the west by the easterly line of St. Lawrence avenue.

Resolved, That this Board consider the proposed area of assessment at a meeting of the Board to be held in the City of New York, Borough of Manhattan, in the City Hall, on Friday, February 16, 1917, at 10.30 o'clock a. m., and that at the same time and place a public hearing thereon will then and there be had.

Resolved, That the Secretary of this Board cause these resolutions and a notice to all persons affected thereby that the proposed change will be considered at a meeting of the Board to be held at the aforesaid time and place, to be published in the City Record for ten days, exclusive of Sundays and legal holidays, prior to Friday, February 16, 1917.

Dated, February 2, 1917.
JOSEPH HAAG, Secretary, Municipal Building. Telephone, 4560 Worth. f2.14

NOTICE IS HEREBY GIVEN THAT AT THE meeting of the Board of Estimate and Apportionment held on January 19, 1917 (Cal. No. 107), the following resolutions were adopted: Whereas, The Board of Estimate and Apportionment of The City of New York is considering the advisability of instituting proceedings to acquire title to the real property required for the opening and extending of Emmet street from Fordham road to the lands of St. Johns University, in the Borough of The Bronx, City of New York; and

Whereas, The Board of Estimate and Apportionment is authorized and required at the time of the adoption of the resolution directing the institution of proceedings to acquire title to the real property required for the foregoing improvement to fix and determine upon an area or areas of assessment for benefit for said proceedings,

Resolved, That the Board of Estimate and Apportionment, in pursuance of the provisions of Section 973 of the Greater New York Charter, as amended, hereby gives notice that the proposed area of assessment for benefit in these proceedings is as follows:

Bounded on the north by a line distant 233 feet northerly from and parallel with the northerly line of Fordham road, the said distance being measured at right angles to Fordham road; on the east by a line distant 100 feet easterly from and parallel with the easterly line of Emmet street and by the prolongation of the said line, the said distance being measured at right angles to Emmet street; on the south by the northerly line of Fordham road; and on the west by a line distant 50 feet westerly from and parallel with the westerly line of Emmet street and by the prolongation of the said line, the said distance being measured at right angles to Emmet street.

Resolved, That this Board consider the proposed area of assessment at a meeting of the Board to be held in the City of New York, Borough of Manhattan, in the City Hall, on Friday, February 16, 1917, at 10.30 o'clock a. m., and that at the same time and place a public hearing thereon will then and there be had.

Resolved, That the Secretary of this Board cause these resolutions and a notice to all persons affected thereby that the proposed change will be considered at a meeting of the Board to be held at the aforesaid time and place, to be published in the City Record for ten days, exclusive of Sundays and legal holidays, prior to Friday, February 16, 1917.

Dated, February 2, 1917.
JOSEPH HAAG, Secretary, Municipal Building. Telephone, 4560 Worth. f2.14

NOTICE IS HEREBY GIVEN THAT AT THE meeting of the Board of Estimate and Apportionment held on January 19, 1917 (Cal. No. 108), the following resolutions were adopted: Whereas, The Board of Estimate and Apportionment of The City of New York is considering the advisability of instituting proceedings to acquire title to the real property required for the opening and extending of Heister street from Barnett avenue to Greenpoint avenue, in the Borough of Queens, City of New York; and

Whereas, The Board of Estimate and Apportionment is authorized and required at the time of the adoption of the resolution directing the institution of proceedings to acquire title to the real property required for the foregoing improvement to fix and determine upon an area or areas of assessment for benefit for said proceedings,

Resolved, That the Board of Estimate and Apportionment, in pursuance of the provisions of Section 973 of the Greater New York Charter, as amended, hereby gives notice that the proposed area of assessment for benefit in these proceedings is as follows:

Bounded on the north by a line distant 100 feet northerly from and parallel with the northerly line of Barnett avenue, the said distance being measured at right angles to Barnett avenue; on the east by a line midway between Heister street and Fitting street and by the prolongation of the said line; on the south by the northerly lines of Queens Boulevard and of Greenpoint avenue; and on the west by a line midway between Heister street and Gosman avenue and by the prolongation of the said line.

Resolved, That this Board consider the proposed area of assessment at a meeting of the Board to be held in the City of New York, Borough of Manhattan, in the City Hall, on Friday, February 16, 1917, at 10.30 o'clock a. m., and that at the same time and place a public hearing thereon will then and there be had.

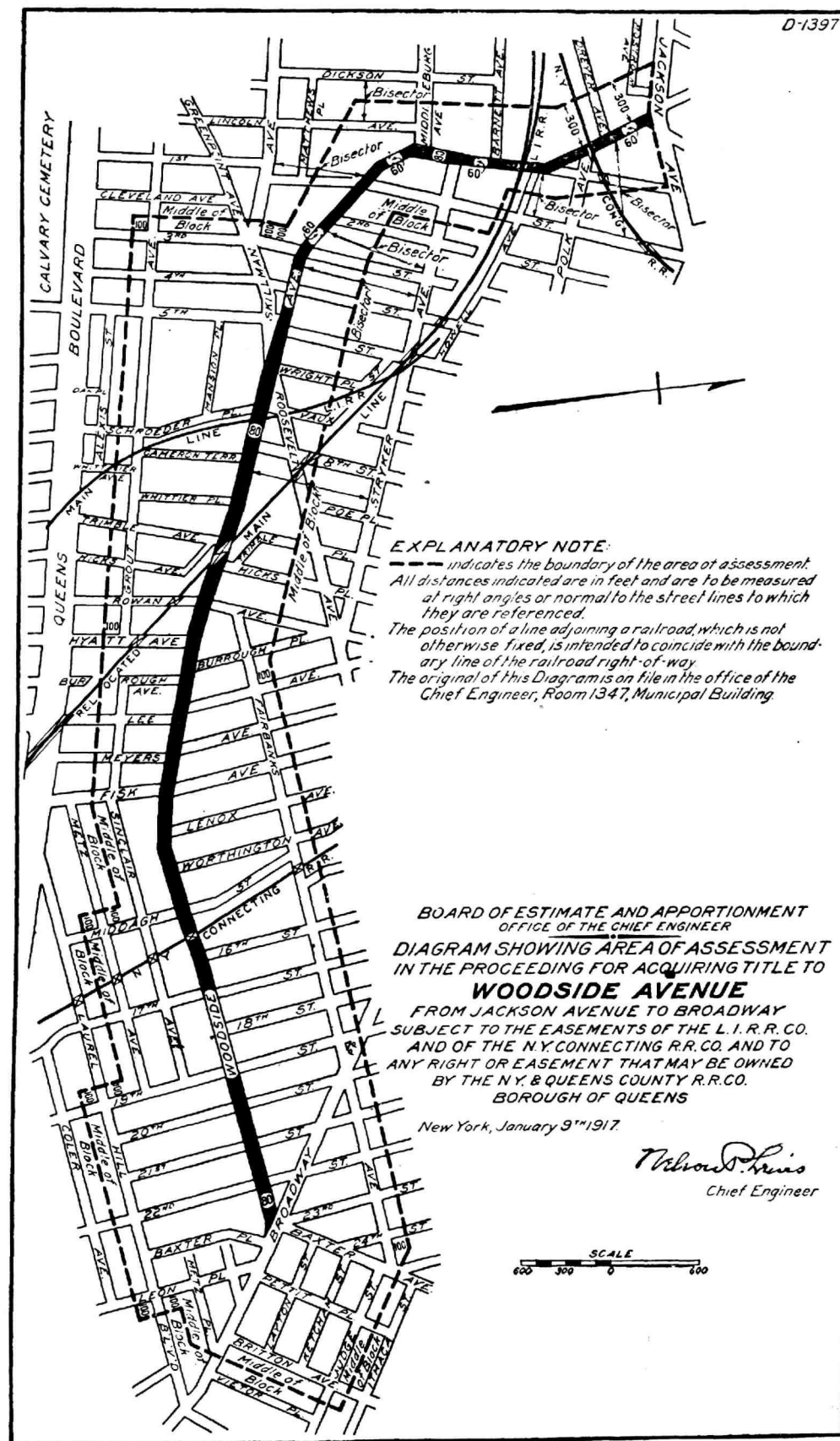
Resolved, That the Secretary of this Board cause these resolutions and a notice to all persons affected thereby that the proposed change will be considered at a meeting of the Board to be held at the aforesaid time and place, to be published in the City Record for ten days, exclusive of Sundays and

legal holidays, prior to Friday, February 16, 1917.
Dated, February 2, 1917.
JOSEPH HAAG, Secretary, Municipal Building. Telephone, 4560 Worth. f2,14

NOTICE IS HEREBY GIVEN THAT AT THE meeting of the Board of Estimate and Apportionment held on January 19, 1917 (Cal. No. 110), the following resolutions were adopted: Whereas, the Board of Estimate and Apportionment is considering the advisability of amending the proceeding authorized by said Board on October 8, 1915 for acquiring title to Woodside avenue from Skillman avenue to Broadway, subject to the easements of the Long Island Railroad and of the New York Connecting Railroad and of the New York Connecting Rail-

road that are necessary to permit of operating the said railroad, Borough of Queens, so as to relate to Woodside avenue from Jackson avenue to Broadway, subject to the easements of the Long Island Railroad Company and of the New York Connecting Railroad Company, as well as to any right or easement that may be owned by the New York and Queens County Railway Company.

Resolved, That the Board of Estimate and Apportionment, in pursuance of the provisions of the Greater New York Charter, as amended, hereby gives notice that the proposed modified area of assessment for benefit in this proposed amended proceeding is as shown on the following diagram:



Resolved, That this Board consider the proposed modified area of assessment at a meeting of the Board to be held in the City of New York, Borough of Manhattan, in the City Hall, on Friday, February 16, 1917, at 10.30 o'clock a. m., and that at the same time and place a public hearing thereon will then and there be had.

Resolved, That the Secretary of this Board

NOTICE IS HEREBY GIVEN THAT AT THE meeting of the Board of Estimate and Apportionment held on January 12, 1917 (Cal. No. 3), the following resolutions were adopted:

Resolved, That the Board of Estimate and Apportionment hereby fixes Friday, February 16, 1917, at 10.30 o'clock a. m., and Room 16, City Hall, Borough of Manhattan, as the time and place for a public hearing on proposed changes in Use District Map No. 3 by changing from a residential district to a business district 184th and 185th streets from 100 feet east of Amsterdam avenue to within 100 feet of Laurel Hill Terrace, Borough of Manhattan.

Dated, February 2, 1917.
JOSEPH HAAG, Secretary, Municipal Building. Telephone, 4560 Worth. f2,14

NOTICE IS HEREBY GIVEN THAT AT THE meeting of the Board of Estimate and Apportionment held on January 19, 1917 (Cal. No. 3), the Board continued until February 16, 1917, the hearing in the matter of changing the map or plan of The City of New York by changing the lines and grades of the street system within the territory bounded by Metropolitan avenue, the west branch of Newtown Creek, Newtown Creek, Grand street and Gardner avenue, Borough of Brooklyn, which proposed change is more particularly shown upon a map or plan bearing the signature of the Commissioner of Public Works of the Borough and dated May 24, 1916.

The hearing will be held in Room 16, City Hall, Borough of Manhattan, City of New York, on Friday, February 16, 1917, at 10.30 o'clock a. m.

Dated, February 2, 1917.

JOSEPH HAAG, Secretary, Municipal Building. Telephone, 4560 Worth. f2,14

NOTICE IS HEREBY GIVEN THAT AT THE meeting of the Board of Estimate and Apportionment held on January 19, 1917 (Cal. No. 111), the following resolutions were adopted: Whereas, The Board of Estimate and Apportionment of The City of New York is considering the advisability of instituting proceedings to acquire title to the real property required for

cause these resolutions and a notice to all persons affected thereby to be published in the City Record for ten days continuously, exclusive of Sundays and legal holidays, prior to February 16, 1917.

Dated, February 2, 1917.
JOSEPH HAAG, Secretary, Municipal Building. Telephone, 4560 Worth. f2,14

the opening and extending of Heberton avenue from Homestead avenue to Catherine street, in the Borough of Richmond, City of New York; and

Whereas, The Board of Estimate and Apportionment is authorized and required at the time of the adoption of the resolution directing the institution of proceedings to acquire title to the real property required for the foregoing improvement to fix and determine upon an area or areas of assessment for benefit for said proceedings,

Resolved, That the Board of Estimate and Apportionment, in pursuance of the provisions of Section 973 of the Greater New York Charter, as amended, hereby gives notice that the proposed area of assessment for benefit in these proceedings is as follows:

Bounded on the northeast by the southwesterly line of Homestead avenue and by the prolongation of the said line; on the southeast by a line distant 100 feet southeasterly from and parallel with the southeasterly line of Heberton avenue as this street is laid out where it adjoins St. Marys avenue, and by the prolongation of the said line, the said distance being measured at right angles to Heberton avenue; on the southwest by a line distant 100 feet southwesterly from and parallel with the southwesterly line of Catherine street as this street is in use and commonly recognized at its intersection with Heberton avenue, the said distance being measured at right angles to Catherine street; and on the northwest by a line distant 100 feet northwesterly from and parallel with the northwesterly line of Heberton avenue as this street is laid out where it adjoins St. Marys avenue and by the prolongation of the said line, the said distance being measured at right angles to Heberton avenue.

Resolved, That this Board consider the proposed area of assessment at a meeting of the Board to be held in The City of New York, Borough of Manhattan, in the City Hall, on Friday, February 16, 1917, at 10.30 o'clock a. m., and that at the same time and place a public hearing thereon will then and there be had.

Resolved, That the Secretary of this Board cause these resolutions and a notice to all per-

sons affected thereby to be published in The City Record for ten days, exclusive of Sundays and legal holidays, prior to Friday, February 16, 1917.

Dated, February 2, 1917.
JOSEPH HAAG, Secretary, Municipal Building. Telephone, 4560 Worth. f2,14

BOROUGH OF MANHATTAN.

Proposals.

SEALED BIDS WILL BE RECEIVED BY the President of the Borough of Manhattan, at Room 2032, Municipal Building, Manhattan, until 2 p. m., on

WEDNESDAY, FEBRUARY 14, 1917.

FOR THE CONSTRUCTION OF RECEIVING BASINS (AND INLETS) AT THE SOUTHEAST CORNER OF LENOX AVE. AND 112TH ST., AND SIXTEEN OTHER POINTS.

The Engineer's estimate of the quantity and quality of the material, and the nature and extent, as near as possible, of the work required, is as follows:

- Item 1—1 receiving basin (Type "F"), complete.
- Item 2—5 receiving basins (Type "G"), complete.
- Item 3—6 inlets (Type "A"), complete.
- Item 4—2 inlets (Type "B"), complete.
- Item 5—2 inlets (Type "C"), complete.
- Item 6—1 inlet (special as shown on plan), complete.
- Item 7—1 shallow manhole, "A" (as shown on plan), complete.
- Item 8—3 shallow manholes, "B" (as shown on plan), complete.
- Item 9—1 linear feet of gutter drain (as shown on plan), complete.
- Item 10—425 linear feet of 12" basin connection, complete.
- Item 11—25 linear feet of 8" cast iron basin connection, complete.
- Item 12—120 linear feet of 12" cast iron basin connection, complete.
- Item 13—1 cubic yard of rock (Class "A"), excavated and removed.
- Item 14—3 cubic yards of rock (Class "B"), excavated and removed.
- Item 15—2 cubic yards of concrete (Class "A").
- Item 16—10 cubic yards of extra earth excavation.
- Item 17—3 cubic yards of brick masonry.
- Item 18—34 linear feet of curb reset in concrete.
- Item 19—60 square feet of flagstone sidewalk pavement redressed and relaid.
- Item 20—16 square feet of flagstone sidewalk pavement furnished and laid.
- Item 21—2,500 square feet of concrete sidewalk pavement laid.
- Item 22—193 square yards of roadway pavement (all kinds) for which double deposit is required.
- Item 23—1,000 feet B. M. of timber and planking for bracing and sheeting.

The time allowed for constructing and completing the receiving basins and appurtenances will be thirty (30) consecutive working days.

The amount of security required will be Three Thousand (\$3,000) Dollars, and the amount of deposit accompanying the bid shall be five per cent. (5%) of the amount of security.

NO. 2 FOR THE CONSTRUCTION OF RECEIVING BASINS AT THE NORTHWEST CORNER OF BREKMAN AND GOLD STS., AND AT FIVE OTHER POINTS.

The Engineer's estimate of the quantity and quality of the material, and the nature and extent, as near as possible, of the work required is as follows:

- Item 1—2 receiving basins (Type "A"), complete.
- Item 2—1 receiving basin (Type "B"), complete.
- Item 3—3 receiving basins (Type "G"), complete.
- Item 4—58 linear feet of 12" basin connection, complete.
- Item 5—1 cubic yard of rock (Class "A"), excavated and removed.
- Item 6—2 cubic yards of rock (Class "B"), excavated and removed.
- Item 7—2 cubic yards of concrete (Class "A").
- Item 8—5 cubic yards of extra earth excavation.
- Item 9—15 cubic yards of brick masonry.
- Item 10—100 pounds of structural steel (in place).
- Item 11—12 linear feet of curb reset in concrete.
- Item 12—250 square feet of flagstone sidewalk pavement redressed and relaid.
- Item 13—50 square feet of flagstone sidewalk pavement furnished and laid.
- Item 14—75 square feet of concrete sidewalk pavement laid.
- Item 15—16 square yards of roadway pavement, all kinds, for which double deposit is required.
- Item 16—500 feet B. M. of timber and planking for bracing and sheeting.

The time allowed for constructing and completing the receiving basins will be twenty-five (25) consecutive working days.

The amount of security required will be Eight Hundred (\$800) Dollars, and the amount of deposit accompanying the bid shall be five per cent. (5%) of the amount of security.

The bidder will state the price for each item or article contained in the specifications or schedules herein contained or hereto annexed, per foot, yard or other unit of measure or article by which the bid will be tested. Each contract, if awarded, will be awarded for the whole work at a lump sum.

Blank forms of bid may be had and the drawings, form of specification and contract may be seen at the offices of the Commissioner of Public Works, Bureau of Sewers, Room 2103, Municipal Building, Manhattan.

MARCUS M. MARKS, President.

Dated, Feb. 1, 1917. f1,14

See General Instructions to Bidders on last page, last column, of the "City Record."

SEALED BIDS WILL BE RECEIVED BY the President of the Borough of Manhattan at Room 2032, Municipal Building, Manhattan, until 2 p. m., on

WEDNESDAY, FEBRUARY 14, 1917.

FOR THE MAKING OF WASH BORINGS AT FOOT OF E. 41ST ST. IN CONNECTION WITH CONTRACT NO. 2 FOR TUNNEL RELIEF SEWER AND APPURTENANCES IN E. 41ST ST. FROM THE EAST RIVER TO MADISON AVE., AND IN MADISON AVE. FROM 41ST ST. TO 43D ST., ETC.

The Engineer's estimate of the quantity and quality of the material, and the nature and extent, as near as possible, of the work required is as follows:

- Item 1—600 linear feet of wash borings.

The time allowed for performing and completing the work of making the wash borings will be twenty (20) consecutive working days.

The amount of security required will be One Thousand Dollars (\$1,000), and the amount of deposit accompanying the bid shall be five (5%) per cent. of the amount of security.

The bidder will state the price for each item or article contained in the specifications or schedules herein contained or hereto annexed, per

foot, yard or other unit of measure or article by which the bid will be tested. The contract, if awarded, will be awarded for the whole work at a lump sum.

Blank forms of bid may be had and the drawings, form of specification and contract may be seen at the offices of the Commissioner of Public Works, Bureau of Sewers, Room 2103, Municipal Building, Manhattan.

Dated Feb. 1, 1917. f1,14

See General Instructions to Bidders on last page, last column, of the "City Record."

DEPARTMENT OF PARKS.

Proposals.

SEALED BIDS WILL BE RECEIVED BY the Park Board at the office of the Department of Parks, Municipal Building, Manhattan, until 3 p. m., on

THURSDAY, FEBRUARY 15, 1917.

Borough of Manhattan.
FOR CONSTRUCTING A CONCRETE BULKHEAD ALONG THE EASTERLY BOUNDARY OF THE PUBLIC DRIVEWAY WHERE REQUIRED IN THE VICINITY OF 165TH ST., 170TH ST., AND 184TH ST.

The time allowed for the completion of the whole work will be one hundred and seventy-five (175) consecutive working days.

The amount of the security required is Forty-five Thousand Dollars (\$45,000).

The security deposit with the bid is Twenty-two Hundred and Fifty Dollars and must be in certified check or cash.

Bids will be compared and the contract awarded at a lump or aggregate sum.

Blank forms and other information may be obtained at the office of the Department of Parks, Room 1004, Municipal Building, Manhattan.

CABOT WARD, RAYMOND V. INGER-SOLE, THOMAS W. WHITTLE, JOHN E. WEIER, Commissioners of Parks. f2,15

See General Instructions to Bidders on last page, last column, of the "City Record."

DEPARTMENT OF PUBLIC CHARITIES.

Proposals.

SEALED BIDS WILL BE RECEIVED BY the Department of Public Charities, 10th floor, Municipal Building, Manhattan, until 10.30 a. m., on

FRIDAY, FEBRUARY 23, 1917.

FOR FURNISHING ALL THE LABOR AND MATERIALS REQUIRED FOR:

CONTRACT NO. 1—GENERAL CONSTRUCTION WORK (EXCLUSIVE OF PLUMBING AND DRAINAGE AND STEAM HEATING WORK) IN THE ERECTION AND COMPLETION OF A NINE STORY AND BASEMENT FIRE-PROOF ELEVATOR STOREHOUSE ON BLACKWELL'S ISLAND.

CONTRACT NO. 2—PLUMBING AND DRAINAGE WORK FOR ELEVATOR STOREHOUSE, BLACKWELL'S ISLAND.

CONTRACT NO. 3—STEAM HEATING WORK FOR ELEVATOR STOREHOUSE, BLACKWELL'S ISLAND.

The time allowed for the completion of Elevator Installation and Temporary Work of Contract is sixty (60) consecutive working days, and one hundred (100) consecutive working days each for all the work called for on Contracts Nos. 1 and 2 and ninety (90) consecutive working days on Contract No. 3.

The security required will be as follows: Eighty Thousand Dollars (\$80,000) on Contract No. 1, Eight Thousand Dollars (\$8,000) each on Contracts Nos. 2 and 3.

The deposit accompanying bid on each item shall be five per cent. (5%) of the amount of security required.

The bidder will state a separate price for each contract described and specified, as each contract is entire and for a complete job.

Award will be made to the lowest bidder for each contract described and specified.

Blank forms and further information may be obtained at the office of Benjamin W. Levitan, Architect, 20 W. 31st st., Manhattan, where plans and specifications may be seen.

JOHN A. KINGSBURY, Commissioner.

Dated, Feb. 8, 1917. f8,23

See General Instructions to Bidders on last page, last column, of the "City Record."

SEALED BIDS WILL BE RECEIVED BY the Department of Public Charities, 10th floor, Municipal Building, Manhattan, until 10.30 a. m., on

MONDAY, FEBRUARY 19, 1917.

FOR FURNISHING ALL THE LABOR AND MATERIALS REQUIRED FOR:

CONTRACT NO. 1—GENERAL CONSTRUCTION AND ELECTRICAL WORK (EXCLUSIVE OF PLUMBING, HEATING AND VENTILATING WORK); CONTRACT NO. 2—PLUMBING, AND DRAINAGE WORK; CONTRACT NO. 3—HEATING AND VENTILATING WORK FOR THE ERECTION AND COMPLETION OF—

COTTAGE DORMITORIES NOS. 7, 10, 12, 14, 48 AND 49, AND INFIRMARY NO. 16, AT RANDALL'S ISLAND, BOROUGH OF MANHATTAN, THE CITY OF NEW YORK.

The time allowed for the completion of the work and full performance of each contract is three hundred and sixty-five (365) consecutive working days.

The security required will be as follows: Three Hundred Thousand Dollars (\$300,000) on Contract No. 1, Thirty Thousand Dollars (\$30,000) on Contract No. 2, and Twenty-five Thousand Dollars (\$25,000) on Contract No. 3.

The deposit accompanying bid on each item shall be five per cent. (5%) of the amount of security required.

The bidder will state a separate price for each building described and specified in the contract, and any bid which fails to do so may be rejected. This contract is entire and for a complete job, and the award will be made to the lowest bidder in the aggregate for the whole work.

Award will be made to the lowest bidder for each contract described and specified.

Blank forms and further information may be obtained at the office of Donn Barber, Architect, 101 Park ave., Manhattan, where plans and specifications may be seen.

JOHN A. KINGSBURY, Commissioner. f30,619

Dated, Jan. 30, 1917. f30,619

See General Instructions to Bidders on last page, last column, of the "City Record."

BOARD OF ASSESSORS.

Completion of Assessments.

PUBLIC NOTICE IS HEREBY GIVEN TO the owner or owners of all houses and lots, improved and unimproved lands affected thereby, that the following proposed assessments have been completed and are lodged in the office of the Board of Assessors for examination by all persons interested, viz.:

Borough of Manhattan.

5418. Paving, curbing and constructing receiving basin on W. 151st st., from 71st to Macomb's pl. Affecting Blocks 2036 and 2037.

5419. Paving, curbing, and alteration to re-

ceiving basins on W. 171st st. from Haven ave. to Fort Washington ave. Affecting Block 2139.

5393. Paving Elmore pl. (E. 22nd st.), between Avenue M and Avenue N. Affecting Blocks 7657 and 7658.

5448. Regulating, grading, curbing and paving E. 3rd st., from Avenue 1 to 22nd ave. Affecting Blocks 6505, 6506, 6515, 6516, 6523 and 6526.

5461. Regulating, grading, curbing and flagging Bay 37th st., between Bath ave. and Benson ave., together with award for damages caused by a change of grade. Affecting Blocks 6876 and 6877.

5462. Repairing sidewalks at the following locations: Atlantic ave., Nos. 309, 310 and 348; Dean st., No. 228; Henry st., No. 227; Hudson ave., No. 329; Pacific st., No. 424; Schermerhorn st., Nos. 327-331 and 342-344; Smith st., No. 100; State st., Nos. 415 and 485-491. Affecting property in front of which work was done.

SUPREME COURT—FIRST DEPARTMENT.

Filing Preliminary Abstracts.

In the Matter of the Application of The City of New York, relative to acquiring title, wherever the same has not been heretofore acquired for the same purpose in fee, to the lands, tenements and hereditaments required for the opening and extending of WALLACE AVENUE, from Baker avenue to Bear Swamp road; BARNES AVENUE, from Baker avenue to Bear Swamp road; MATTHEWS AVENUE, from Baker avenue to a point about 149 feet east of its intersection with the easterly line of Barnes avenue to Bear Swamp road; and MULINER AVENUE, from Morris Park avenue to Bear Swamp road, in the 24th Ward, Borough of The Bronx, City of New York.

NOTICE IS HEREBY GIVEN TO ALL PERSONS interested in the above entitled proceeding, and to the owner or owners, occupant or occupants of all houses and lots and improved and unimproved lands affected thereby, and to all others whom it may concern, to wit:

First.—That the undersigned, Commissioners of Estimate and Apportionment, have completed their supplemental and amended estimate of damage, and that all persons interested in this proceeding, or in any of the lands, tenements and hereditaments and premises affected thereby, having any objection thereto, do file their said objections in writing, duly verified, with them at their office, Room 1557, 15th floor, Municipal Building, Chambers and Centre streets, in the Borough of Manhattan, in the City of New York, on or before the 21st day of February, 1917, and that the said Commissioners will hear parties so objecting, and for that purpose will be in attendance at their said office on the 26th day of February, 1917, at 11 o'clock a. m.

Second.—That the undersigned, Commissioner of Assessment, has completed his supplemental and amended estimate of benefit and that all persons interested in this proceeding, or in any of the lands, tenements and hereditaments and premises affected thereby, having any objection thereto, do file their said objections in writing, duly verified, with him at his office, Room 1557, 15th floor, Municipal Building, Chambers and Centre streets, in the Borough of Manhattan, in the City of New York, on or before the 21st day of February, 1917, and that the said Commissioner will hear parties so objecting, and for that purpose will be in attendance at his said office on the 27th day of February, 1917, at 11 o'clock a. m.

Third.—That the Commissioner of Assessment has assessed any or all such lands, tenements and hereditaments and premises as are within the area of assessment fixed and prescribed as the amended area of assessment for benefit by the Board of Estimate and Apportionment on the 27th day of July, 1916, and that the said area of assessment includes all those lands, tenements and hereditaments and premises situate and being in the Borough of The Bronx, in the City of New York, which, taken together, is shown on the following diagram:

Fourth.—That the abstracts of said supplemental and amended estimate of damage and of said supplemental and amended assessment for benefit, together with the damage and benefit maps, and also all the affidavits, estimates, proofs and other documents used by the Commissioners of Estimate and Apportionment in making the same, have been deposited in the Bureau of Street Openings in the Law Department of The City of New York, Room 1529, 15th floor, Municipal Building, Chambers and Centre streets, in the Borough of Manhattan, in said City, there to remain until the 26th day of February, 1917.

Fifth.—That, provided there be no objections filed to either of said supplemental and amended abstracts, the reports as to awards and as to assessments for benefit herein will be presented for confirmation to the Supreme Court of the State of New York, First Department, at a Special Term thereof, Part III, to be held in the County

Filing Bills of Costs.

In the Matter of the Application of The City of New York, relative to acquiring title, wherever the same has not been heretofore acquired for the same purpose in fee, to the lands, tenements and hereditaments required for the opening and extending of YATES AVENUE, from Sackett avenue to Pelham Parkway South, in the 24th Ward, Borough of The Bronx, City of New York.

NOTICE IS HEREBY GIVEN THAT THE bill of costs, charges and expenses incurred by reason of the proceedings in the above-entitled matter will be presented for taxation to one of the Justices of the Supreme Court of the State

SUPREME COURT—SECOND DEPARTMENT.

Application to Amend Proceedings.

In the Matter of the Application of the City of New York, relative to amending its application heretofore made in the Matter of the Application of The City of New York, relative to acquiring title wherever the same has not been heretofore acquired for the same purpose in fee to the lands, tenements and hereditaments required for the opening and extending of WHITLOCK AVENUE, from Brown place to Calamus avenue, in the Second Ward, Borough of Queens, City of New York, so as to exclude therefrom the section of Whitlock avenue between Nassau avenue and Division avenue, and so as to conform to a map or plan adopted by the Board of Estimate and Apportionment April 28, 1916, and approved by the Mayor on May 17, 1916, in which the lines of Whitlock avenue have been deflected southwardly, and in the block between the former location of Nagy street and Ward street, an old street, approximately coinciding with the former location of Whitlock avenue, has been laid out, this being given an outlet through Donnell place into Dyson street; the proceed-

5463. Repairing sidewalks at the following locations: Bond st., No. 118; Bridge st., Nos. 114 and 165; Front st., No. 100; Fulton st., No. 166; Henry st., No. 149; High st., No. 60; Main st., No. 45; Pearl st., southwest corner Prospect st.; Pierrepont st., No. 25; Plymouth st., Nos. 247-255; Sands st., Nos. 50, 52 and 58; and Willow st., Nos. 86 and 108-110. Affecting property in front of which work was done.

All persons whose interests are affected by the above named proposed assessments, and who are opposed to the same, or either of them, are requested to present their objections, in writing, to the Secretary of the Board of Assessors, Room 809, Municipal Building, Manhattan, New York, on or before Tuesday, March 6, 1917, at 10 a. m., at which time and place the said objections will be heard and testimony received in reference thereto.

WILLIAM C. ORMOND, JACOB I. LESSER, ST. GEORGE B. TUCKER, Board of Assessors. ST. GEORGE B. TUCKER, Secretary. Feb. 3, 1917. \$3.15

1557, 15th floor, Municipal Building, Chambers and Centre streets, in the Borough of Manhattan, in the City of New York, on or before the 21st day of February, 1917, and that the said Commissioners will hear parties so objecting, and for that purpose will be in attendance at their said office on the 26th day of February, 1917, at 11 o'clock a. m.

Second.—That the undersigned, Commissioner of Assessment, has completed his supplemental and amended estimate of benefit and that all persons interested in this proceeding, or in any of the lands, tenements and hereditaments and premises affected thereby, having any objection thereto, do file their said objections in writing, duly verified, with him at his office, Room 1557, 15th floor, Municipal Building, Chambers and Centre streets, in the Borough of Manhattan, in the City of New York, on or before the 21st day of February, 1917, and that the said Commissioner will hear parties so objecting, and for that purpose will be in attendance at his said office on the 27th day of February, 1917, at 11 o'clock a. m.

Third.—That the Commissioner of Assessment has assessed any or all such lands, tenements and hereditaments and premises as are within the area of assessment fixed and prescribed as the amended area of assessment for benefit by the Board of Estimate and Apportionment on the 27th day of July, 1916, and that the said area of assessment includes all those lands, tenements and hereditaments and premises situate and being in the Borough of The Bronx, in the City of New York, which, taken together, is shown on the following diagram:

EXPLANATORY NOTE: — indicates the boundary of the area of assessment. All distances indicated are in feet and are to be measured at right angles or normal to the street lines to which they are referred. The original of this diagram is on file in the office of the Chief Engineer, Room 1347, Municipal Building. The position of a line adjoining a railroad which is not otherwise fixed, is intended to coincide with the boundary line of the railroad right-of-way.

Fourth.—That the abstracts of said supplemental and amended estimate of damage and of said supplemental and amended assessment for benefit, together with the damage and benefit maps, and also all the affidavits, estimates, proofs and other documents used by the Commissioners of Estimate and Apportionment in making the same, have been deposited in the Bureau of Street Openings in the Law Department of The City of New York, Room 1529, 15th floor, Municipal Building, Chambers and Centre streets, in the Borough of Manhattan, in said City, there to remain until the 26th day of February, 1917.

Fifth.—That, provided there be no objections filed to either of said supplemental and amended abstracts, the reports as to awards and as to assessments for benefit herein will be presented for confirmation to the Supreme Court of the State of New York, First Department, at a Special Term thereof, Part I, to be held at the County Court House in the Borough of Bronx, in the City of New York, on the 14th day of February, 1917, at 10 o'clock in the forenoon of that day, or as soon thereafter as Counsel can be heard thereon; and that the said bill of costs, charges and expenses has been deposited in the Office of the Clerk of the County of Bronx, there to remain for and during the space of ten days, as required by law.

Dated, New York, January 26, 1917. EDWARD D. DOWLING, Chairman; RALPH WEIL, FRANCIS P. KENNEY, Commissioners of Estimate; EDWARD D. DOWLING, Commissioner of Assessment. JOEL J. SQUIER, Clerk. \$1.19

of New York, First Department, at a Special Term thereof, Part I, to be held at the County Court House in the Borough of Bronx, in the City of New York, on the 14th day of February, 1917, at 10 o'clock in the forenoon of that day, or as soon thereafter as Counsel can be heard thereon; and that the said bill of costs, charges and expenses has been deposited in the Office of the Clerk of the County of Bronx, there to remain for and during the space of ten days, as required by law.

Dated, New York, January 29, 1917. JOSEPH I. BERRY, JAMES T. BUNT, JOHN I. BRADY, Jr., Commissioners of Estimate; JOSEPH I. BERRY, Commissioner of Assessment. JOEL J. SQUIER, Clerk. \$31.10

ing as now amended providing for the acquisition of title to the following streets as the same are now laid out upon the map or plan of The City of New York: Whitlock avenue, from Brown place to Mazzeau street; Everest street, from Ness street to Donnell place; Donnell place, from Everest street to Dyson street; Homans avenue, from Division avenue to Bloomfield street.

PURSUANT TO THE STATUTES IN SUCH cases made and provided, notice is hereby given that an application will be made to the Supreme Court of the State of New York, Second Judicial District, at a Special Term for the hearing of motions held in and for the County of Kings at the County Court-house in the Borough of Brooklyn, in the City of New York, on 20th day of February, 1917, at the opening of the Court on that day, or as soon thereafter as counsel can be heard thereon, for an order amending the proceeding entitled "In the Matter of the Application of The City of New York, relative to acquiring title wherever the same has not been heretofore acquired for the same purpose in fee, to the lands, tenements and hereditaments required for the opening and extending of Whitlock avenue, from Brown place to Calamus avenue, in the Second Ward, Borough of Queens, City of New York," and the petition

and order appointing Commissioners of Estimate and a Commissioner of Assessment in the above entitled proceeding, heretofore duly entered and filed in the office of the Clerk of the County of Queens on the 17th day of January, 1913, so as to exclude therefrom the section of Whitlock avenue between Nassau avenue and Division avenue, and so as to conform to a map or plan adopted by the Board of Estimate and Apportionment April 28, 1916, and approved by the Mayor on May 17, 1916, in which the lines of Whitlock avenue have been deflected southwardly, and in the block between the former location of Nagy street and Ward street, an old street, approximately coinciding with the former location of Whitlock avenue, has been laid out, this being given an outlet through Donnell place into Dyson street; the proceeding as now amended providing for the acquisition of title to the following streets as the same are now laid out upon the map or plan of The City of New York: Whitlock avenue, from Brown place to Mazzeau street; Everest street, from Ness street to Donnell place; Donnell place, from Everest street to Dyson street; Homans avenue, from Division avenue to Bloomfield street.

Whitlock avenue, extending from Brown place to Mazzeau street; Everest street, extending from Ness street to Donnell place; Donnell place, extending from Everest street to Dyson street, and Homans avenue, extending from Division avenue to Bloomfield street, in the Second Ward, Borough of Queens, City of New York, is laid down upon Section 27 of the Final Maps of the Borough of Queens, approved by the Board of Estimate and Apportionment December 17, 1909, by the Mayor December 22, 1909, copies of which were filed at the office of the President of the Borough of Queens February 5, 1910, at the office of the County Clerk of Queens County at Jamaica February 3, 1910, and at the office of the Corporation Counsel of the City of New York February 3, 1910; and upon Section 17 of the Final Maps of the Borough of Queens, approved by the Board of Estimate and Apportionment June 26, 1908, by the Mayor August 5, 1908, copies of which were filed at the office of the President of the Borough of Queens September 11, 1908, at the office of the County Clerk of Queens County at Jamaica October 14, 1908, and at the office of the Corporation Counsel of the City of New York August 19, 1908, as amended by map of the territory bounded by Grand street, Nagy street, Nassau avenue, etc., approved by the Board of Estimate and Apportionment April 28, 1916, by the Mayor May 17, 1916, copies of which were filed at the office of the County Clerk of Queens County at Jamaica September 18, 1916, at the office of the Corporation Counsel of the City of New York September 18, 1916, and at the office of the President of the Borough of Queens September 19, 1916, and is bounded and described as follows:

WHITLOCK AVENUE. Parcel "A." Beginning at a point formed by the intersection of the southerly line of Whitlock avenue with the easterly line of Brown place. Running thence northerly for 4.32 feet along the easterly line of Brown place to the easterly line of old Juniper avenue; thence northerly, deflecting to the left 4° 09' 14", for 47.58 feet along the easterly line of old Juniper avenue to the northerly line of Whitlock avenue; thence easterly, deflecting to the right 74° 50' 29", for 633.76 feet along the northerly line of Whitlock avenue to the westerly line of Fifth avenue; thence easterly, deflecting to the left 3° 52' 08", for 75.13 feet along the northerly line of Whitlock avenue to the easterly line of Fifth avenue; thence easterly, deflecting to the right 3° 20' 53", for 315 feet along the northerly line of Whitlock avenue; thence easterly, deflecting to the right 7° 23' 30", for 646.92 feet along the northerly

line of Whitlock avenue to the westerly line of Maiden Lane (Mazeau street); thence southerly, deflecting to the right 111° 58' 33", for 64.70 feet along the westerly line of Maiden Lane to the southerly line of Whitlock avenue; thence westerly, deflecting to the right 68° 01' 27", for 018.83 feet along the southerly line of Whitlock avenue; thence westerly, deflecting to the left 7° 23' 30", for 311.09 feet along the southerly line of Whitlock avenue to the easterly line of Fifth avenue; thence westerly, deflecting to the right 4° 16' 41", for 75.21 feet along the southerly line of Whitlock avenue to the westerly line of Fifth avenue; thence westerly for 648.11 feet along the southerly line of Whitlock avenue to the easterly line of Brown place, the point or place of beginning.

EVEREST STREET—DONNELL PLACE. Parcel "B." Beginning at a point formed by the intersection of the northerly line of Everest street with the easterly line of Ness street. Running thence easterly for 176.58 feet along the northerly line of Everest street to the westerly line of Everest street; thence northerly, deflecting to the left 59° 38' 43", for 46.35 feet along the westerly line of Everest street; thence northerly, deflecting to the left 30° 21' 17", for 83.80 feet along the westerly line of Everest street to the northerly line of Donnell place; thence easterly, deflecting to the right 90°, for 57.72 feet along the northerly line of Donnell place to the easterly line of Everest street; thence easterly, deflecting to the right 30° 21' 17", for 185.21 feet along the northerly line of Donnell place to the westerly line of Dyson street; thence southerly, deflecting to the right 90°, for 50 feet along the westerly line of Dyson street to the southerly line of Donnell place; thence westerly, deflecting to the right 90°, for 132.07 feet along the southerly line of Donnell place to the easterly line of Everest street; thence southerly, deflecting to the left 90°, for 132.23 feet along the easterly line of Everest street to the southerly line of Everest street; thence westerly, deflecting to the right 59° 38' 43", for 215.46 feet along the southerly line of Everest street to the easterly line of Ness street; thence northerly for 60.17 feet along the easterly line of Ness street to the northerly line of Everest street, the point or place of beginning.

HOMANS AVENUE. Parcel "C." Beginning at a point formed by the intersection of the northerly line of Homans avenue with the easterly line of old Division avenue (Division street). Running thence easterly for 362.21 feet along the northerly line of Homans avenue to the westerly line of Bloomfield street (Calamus avenue); thence southerly, deflecting to the right 69° 48' 23", for 63.97 feet along the westerly line of Bloomfield street to the southerly line of Homans avenue; thence westerly, deflecting to the right 110° 17' 37", for 387.60 feet along the southerly line of Homans avenue to the easterly line of old Division avenue; thence northerly for 60.09 feet along the easterly line of old Division avenue to the northerly line of Homans avenue, the point or place of beginning.

The property affected by the above proceeding is located in Blocks Nos. 2009, 2010, 2012 to 2015, inclusive, 2910 to 2916, inclusive, 2963 to 2969, inclusive, and 2949 to 2950, inclusive, of the Land Map of The City of New York, Borough of Queens.

The Board of Estimate and Apportionment, by a resolution adopted on the 23d day of June, 1916, duly determined that the area of assessment for benefit in this amended proceeding be fixed and determined to be as shown on the following diagram:

WHITLOCK AVENUE. Parcel "A." Beginning at a point formed by the intersection of the southerly line of Whitlock avenue with the easterly line of Brown place. Running thence northerly for 4.32 feet along the easterly line of Brown place to the easterly line of old Juniper avenue; thence northerly, deflecting to the left 4° 09' 14", for 47.58 feet along the easterly line of old Juniper avenue to the northerly line of Whitlock avenue; thence easterly, deflecting to the right 74° 50' 29", for 633.76 feet along the northerly line of Whitlock avenue to the westerly line of Fifth avenue; thence easterly, deflecting to the left 3° 52' 08", for 75.13 feet along the northerly line of Whitlock avenue to the easterly line of Fifth avenue; thence easterly, deflecting to the right 3° 20' 53", for 315 feet along the northerly line of Whitlock avenue; thence easterly, deflecting to the right 7° 23' 30", for 646.92 feet along the northerly

line of Whitlock avenue to the westerly line of Maiden Lane (Mazeau street); thence southerly, deflecting to the right 111° 58' 33", for 64.70 feet along the westerly line of Maiden Lane to the southerly line of Whitlock avenue; thence westerly, deflecting to the right 68° 01' 27", for 018.83 feet along the southerly line of Whitlock avenue; thence westerly, deflecting to the left 7° 23' 30", for 311.09 feet along the southerly line of Whitlock avenue to the easterly line of Fifth avenue; thence westerly, deflecting to the right 4° 16' 41", for 75.21 feet along the southerly line of Whitlock avenue to the westerly line of Fifth avenue; thence westerly for 648.11 feet along the southerly line of Whitlock avenue to the easterly line of Brown place, the point or place of beginning.

EVEREST STREET—DONNELL PLACE. Parcel "B." Beginning at a point formed by the intersection of the northerly line of Everest street with the easterly line of Ness street. Running thence easterly for 176.58 feet along the northerly line of Everest street to the westerly line of Everest street; thence northerly, deflecting to the left 59° 38' 43", for 46.35 feet along the westerly line of Everest street; thence northerly, deflecting to the left 30° 21' 17", for 83.80 feet along the westerly line of Everest street to the northerly line of Donnell place; thence easterly, deflecting to the right 90°, for 57.72 feet along the northerly line of Donnell place to the easterly line of Everest street; thence easterly, deflecting to the right 30° 21' 17", for 185.21 feet along the northerly line of Donnell place to the westerly line of Dyson street; thence southerly, deflecting to the right 90°, for 50 feet along the westerly line of Dyson street to the southerly line of Donnell place; thence westerly, deflecting to the right 90°, for 132.07 feet along the southerly line of Donnell place to the easterly line of Everest street; thence southerly, deflecting to the left 90°, for 132.23 feet along the easterly line of Everest street to the southerly line of Everest street; thence westerly, deflecting to the right 59° 38' 43", for 215.46 feet along the southerly line of Everest street to the easterly line of Ness street; thence northerly for 60.17 feet along the easterly line of Ness street to the northerly line of Everest street, the point or place of beginning.

HOMANS AVENUE. Parcel "C." Beginning at a point formed by the intersection of the northerly line of Homans avenue with the easterly line of old Division avenue (Division street). Running thence easterly for 362.21 feet along the northerly line of Homans avenue to the westerly line of Bloomfield street (Calamus avenue); thence southerly, deflecting to the right 69° 48' 23", for 63.97 feet along the westerly line of Bloomfield street to the southerly line of Homans avenue; thence westerly, deflecting to the right 110° 17' 37", for 387.60 feet along the southerly line of Homans avenue to the easterly line of old Division avenue; thence northerly for 60.09 feet along the easterly line of old Division avenue to the northerly line of Homans avenue, the point or place of beginning.

The property affected by the above proceeding is located in Blocks Nos. 2009, 2010, 2012 to 2015, inclusive, 2910 to 2916, inclusive, 2963 to 2969, inclusive, and 2949 to 2950, inclusive, of the Land Map of The City of New York, Borough of Queens.

The Board of Estimate and Apportionment, by a resolution adopted on the 23d day of June, 1916, duly determined that the area of assessment for benefit in this amended proceeding be fixed and determined to be as shown on the following diagram:

WHITLOCK AVENUE. Parcel "A." Beginning at a point formed by the intersection of the southerly line of Whitlock avenue with the easterly line of Brown place. Running thence northerly for 4.32 feet along the easterly line of Brown place to the easterly line of old Juniper avenue; thence northerly, deflecting to the left 4° 09' 14", for 47.58 feet along the easterly line of old Juniper avenue to the northerly line of Whitlock avenue; thence easterly, deflecting to the right 74° 50' 29", for 633.76 feet along the northerly line of Whitlock avenue to the westerly line of Fifth avenue; thence easterly, deflecting to the left 3° 52' 08", for 75.13 feet along the northerly line of Whitlock avenue to the easterly line of Fifth avenue; thence easterly, deflecting to the right 3° 20' 53", for 315 feet along the northerly line of Whitlock avenue; thence easterly, deflecting to the right 7° 23' 30", for 646.92 feet along the northerly

line of Whitlock avenue to the westerly line of Maiden Lane (Mazeau street); thence southerly, deflecting to the right 111° 58' 33", for 64.70 feet along the westerly line of Maiden Lane to the southerly line of Whitlock avenue; thence westerly, deflecting to the right 68° 01' 27", for 018.83 feet along the southerly line of Whitlock avenue; thence westerly, deflecting to the left 7° 23' 30", for 311.09 feet along the southerly line of Whitlock avenue to the easterly line of Fifth avenue; thence westerly, deflecting to the right 4° 16' 41", for 75.21 feet along the southerly line of Whitlock avenue to the westerly line of Fifth avenue; thence westerly for 648.11 feet along the southerly line of Whitlock avenue to the easterly line of Brown place, the point or place of beginning.

EVEREST STREET—DONNELL PLACE. Parcel "B." Beginning at a point formed by the intersection of the northerly line of Everest street with the easterly line of Ness street. Running thence easterly for 176.58 feet along the northerly line of Everest street to the westerly line of Everest street; thence northerly, deflecting to the left 59° 38' 43", for 46.35 feet along the westerly line of Everest street; thence northerly, deflecting to the left 30° 21' 17", for 83.80 feet along the westerly line of Everest street to the northerly line of Donnell place; thence easterly, deflecting to the right 90°, for 57.72 feet along the northerly line of Donnell place to the easterly line of Everest street; thence easterly, deflecting to the right 30° 21' 17", for 185.21 feet along the northerly line of Donnell place to the westerly line of Dyson street; thence southerly, deflecting to the right 90°, for 50 feet along the westerly line of Dyson street to the southerly line of Donnell place; thence westerly, deflecting to the right 90°, for 132.07 feet along the southerly line of Donnell place to the easterly line of Everest street; thence southerly, deflecting to the left 90°, for 132.23 feet along the easterly line of Everest street to the southerly line of Everest street; thence westerly, deflecting to the right 59° 38' 43", for 215.46 feet along the southerly line of Everest street to the easterly line of Ness street; thence northerly for 60.17 feet along the easterly line of Ness street to the northerly line of Everest street, the point or place of beginning.

HOMANS AVENUE. Parcel "C." Beginning at a point formed by the intersection of the northerly line of Homans avenue with the easterly line of old Division avenue (Division street). Running thence easterly for 362.21 feet along the northerly line of Homans avenue to the westerly line of Bloomfield street (Calamus avenue); thence southerly, deflecting to the right 69° 48' 23", for 63.97 feet along the westerly line of Bloomfield street to the southerly line of Homans avenue; thence westerly, deflecting to the right 110° 17' 37", for 387.60 feet along the southerly line of Homans avenue to the easterly line of old Division avenue; thence northerly for 60.09 feet along the easterly line of old Division avenue to the northerly line of Homans avenue, the point or place of beginning.

The property affected by the above proceeding is located in Blocks Nos. 2009, 2010, 2012 to 2015, inclusive, 2910 to 2916, inclusive, 2963 to 2969, inclusive, and 2949 to 2950, inclusive, of the Land Map of The City of New York, Borough of Queens.

The Board of Estimate and Apportionment, by a resolution adopted on the 23d day of June, 1916, duly determined that the area of assessment for benefit in this amended proceeding be fixed and determined to be as shown on the following diagram:

WHITLOCK AVENUE. Parcel "A." Beginning at a point formed by the intersection of the southerly line of Whitlock avenue with the easterly line of Brown place. Running thence northerly for 4.32 feet along the easterly line of Brown place to the easterly line of old Juniper avenue; thence northerly, deflecting to the left 4° 09' 14", for 47.58 feet along the easterly line of old Juniper avenue to the northerly line of Whitlock avenue; thence easterly, deflecting to the right 74° 50' 29", for 633.76 feet along the northerly line of Whitlock avenue to the westerly line of Fifth avenue; thence easterly, deflecting to the left 3° 52' 08", for 75.13 feet along the northerly line of Whitlock avenue to the easterly line of Fifth avenue; thence easterly, deflecting to the right 3° 20' 53", for 315 feet along the northerly line of Whitlock avenue; thence easterly, deflecting to the right 7° 23' 30", for 646.92 feet along the northerly

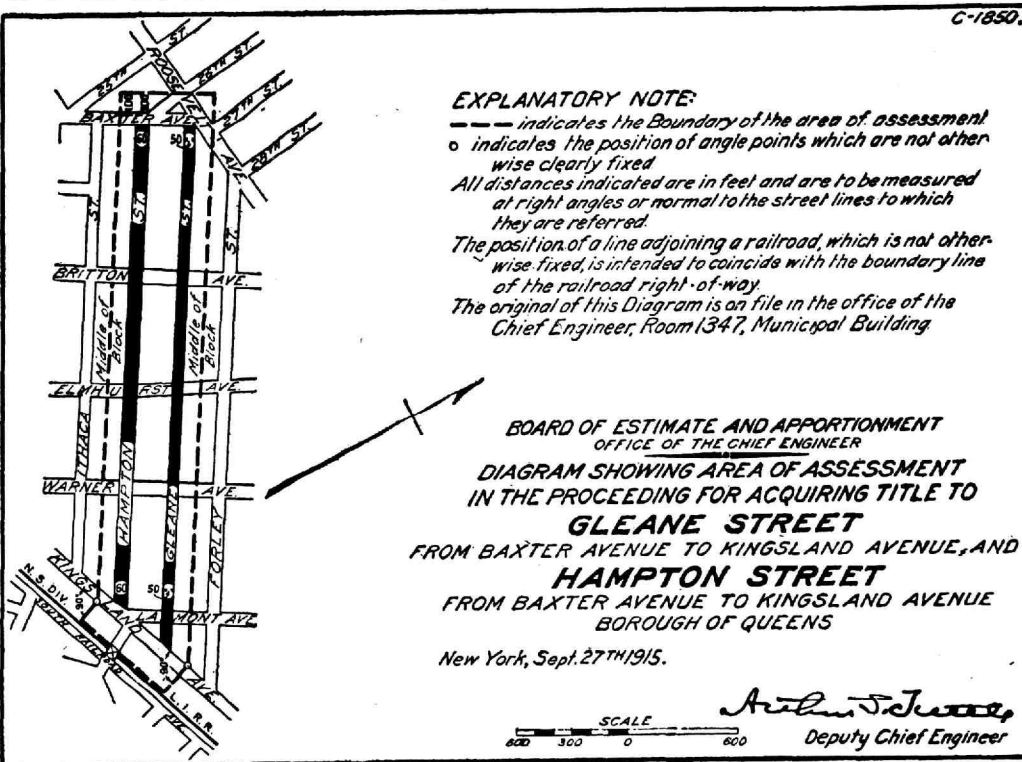
easterly, deflecting to the right 92° 57' 14" for 2,662.95 feet along the northerly line of Kingsland street to the northwesterly line of old Kingsland avenue (Ludlow avenue); thence southwesterly, deflecting to the right 128° 15' 00" for 76.40 feet along the northwesterly line of old Kingsland (Ludlow) avenue to the southerly line of Hampton street; thence westerly for 2,612.55 feet along the southerly line of Hampton street to the easterly line of old Baxter avenue, the point or place of beginning.

The property affected by the above proceeding is located in Blocks Nos. 3245 to 3255, inclusive, 3238, 3241 and 3242 of the Land Map of The City of New York, Borough of Queens.

Gleane street, extending from Baxter avenue to Kingsland avenue, and Hampton street, extending from Baxter avenue to Kingsland avenue, in the Second Ward, Borough of Queens, City of New York, as laid down upon Final Map, Section 19, approved by the Board of Estimate and Apportionment June 17, 1910, by the Mayor June 24, 1910, copies of which were filed at the office of the President of the Borough of Queens August 23, 1910, at the office of the Clerk of the County of Queens August 23, 1910, and at the office of the Corporation Counsel of The City of New York October 24, 1910.

and upon Final Map, Section 26, approved by the Board of Estimate and Apportionment May 20, 1910, by the Mayor May 25, 1910, copies of which were filed at the office of the President of the Borough of Queens August 23, 1910, at the office of the County Clerk of Queens County at Jamaica August 23, 1910, and at the office of the Corporation Counsel of The City of New York August 18, 1910, as amended by Alteration Map 302, changing the street lines and grades in the territory bounded by Baxter avenue, originally 37th street, Hunt street, Junction avenue, etc., dated June 19, 1913, approved by the Board of Estimate and Apportionment March 13, 1914, by the Mayor March 25, 1914, copies of which were filed at the office of the County Clerk of Queens County at Jamaica July 24, 1914, at the office of the President of the Borough of Queens July 27, 1914, and at the office of the Corporation Counsel of The City of New York July 23, 1914.

The Board of Estimate and Apportionment by a resolution adopted on the 17th day of November, 1916, determined that the whole cost and expense of this proceeding shall be assessed upon the property deemed to be benefited thereby, and that the area of assessment for benefit in this proceeding be fixed and determined to be as shown on the following diagram:



Dated, New York, February 7, 1917.
LAMAR HARDY, Corporation Counsel, Mu-

Filing Bills of Costs.

In the Matter of the Application of The City of New York, relative to acquiring title in fee, wherever the same has not been heretofore acquired, to the lands, tenements and hereditaments required for the opening and extending of DURYEA PLACE, from Flatbush avenue to East 22nd street, in the 29th Ward, Borough of Brooklyn, The City of New York.

NOTICE IS HEREBY GIVEN THAT THE bill of costs, charges and expenses incurred by reason of the proceedings in the above-entitled matter will be presented for taxation to one of the Justices of the Supreme Court of the State of New York, Second Department, at a Special Term thereof, to be held at the County Court House in the Borough of Brooklyn, in The City of New York, on the 23rd day of February, 1917, at 10 o'clock in the forenoon of that day, or as soon thereafter as counsel can be heard thereon; and that said bill of costs, charges and expenses has been deposited in the Office of the Clerk of the County of New York, there to remain for and during the space of ten days, as required by law.

Dated, New York, February 9, 1917.
MICHAEL FURST, JAMES J. BYRNE,
WILLIAM MCKINNY, Commissioners of Estimate and Apportionment; MICHAEL FURST, Commissioner of Assessment.
ANDREW C. TROY, Clerk. 19,21

In the Matter of the Application of The City of New York, acting by and through the Commissioner of Docks, relative to acquiring right and title to and possession of certain lands, lands under water, lands under water filled in, wharfage rights, incorporeal hereditaments, terms, easements, emoluments, privileges and appurtenances necessary to be taken for the improvement of the water front of The City of New York on the North River, between the north side of West 44th street and the center line of the block between West 47th and West 48th streets, pursuant to the plan heretofore adopted by the Board of Docks and the Commissioner of Docks and approved by the Commissioners of the Sinking Fund.

NOTICE IS HEREBY GIVEN THAT A BILL of costs, charges and expenses incurred by reason of the proceedings in the above entitled matter will be presented for taxation to one of the Justices of the Supreme Court of the State of New York, First Department, at a Special Term thereof, Part I, to be held at the County Court House, in the Borough of Manhattan, in The City of New York, on the 15th day of February, 1917, at 10:30 o'clock in the forenoon of that day, or as soon thereafter as counsel can be heard thereon; and that said bill of costs, charges and expenses has been deposited in the Office of the Clerk of the County of New York, there to remain for and during the space of ten days, as required by law.

Dated, New York, February 2, 1917.
WILLIAM H. JASPER, Clerk. 12,14

In the Matter of the Application of The City of New York, acting by and through the Commissioner of Docks, relative to acquiring right and title to and possession of the wharfage rights, terms, easements, emoluments and privileges appurtenant to Pier Old No. 49, East River, in the Borough of Manhattan, not now owned by The City of New York, and all wharfage rights, terms, easements, emoluments and privileges appurtenant to certain bulkheads, dock or wharf properties on or near the southerly line of South street, in said Borough and City, between a point about 120 feet west of the westerly line of Clinton street and a point about 276.5 feet west of the westerly line of Montgomery street, not now owned by The City of New York, for the improvement of the water front of The City of New York on the East River, pursuant to the plan heretofore adopted by the Board of Docks, as altered and amended by the Board of Docks and the Commissioner of Docks, and approved by the Commissioners of the Sinking Fund.

NOTICE IS HEREBY GIVEN THAT A BILL of costs, charges and expenses incurred by reason of the proceedings in the above entitled matter will be presented for taxation to one of the Justices of the Supreme Court of the State of New York, First Department, at a Special Term thereof, Part I, to be held at the County Court House, in the Borough of Manhattan, in The City of New York, on the 15th day of February, 1917, at 10:30 o'clock in the forenoon of that day, or as soon thereafter as counsel can be heard thereon; and that said bill of costs, charges and expenses has been deposited in the Office of the Clerk of the County of New York, there to remain for and during the space of ten days, as required by law.

Dated, New York, February 2, 1917.
WILLIAM H. JASPER, Clerk. 12,14

Filing Preliminary Abstracts.

In the Matter of the Application of The City of New York, relative to acquiring title, wherever the same has not been heretofore acquired for the same purpose in fee, to the lands, tenements and hereditaments required for the opening and extending of ULSTER AVENUE, from Smith street to Westchester avenue; WESTCHESTER AVENUE, from Ulster avenue to 117th avenue; 117th AVENUE, from Westchester avenue to Dearborn avenue; and DEARBORN AVENUE, from 117th avenue to the City Line, in the Fourth Ward, Borough of Queens, City of New York.

NOTICE IS HEREBY GIVEN TO ALL PERSONS interested in the above entitled proceedings, and to the owner or owners, occupant or occupants of all houses and lots and improved and unimproved lands affected thereby, and to all others whom it may concern, to wit:

First.—That the undersigned, Commissioners of Estimate and Apportionment, in such cases as they may be given in relation to filing the final reports, pursuant to Sections 981 and 984 of the Greater New York Charter, as amended by Chapter 658 of the Laws of 1906.

Dated, New York, February 2, 1917.
W. J. ROWNE PARSONS, Chairman; W. J. HAMILTON, BERNARD M. PATTEN, Commissioners of Estimate; BERNARD M. PAT TEN, Commissioner of Assessment. 19,28

In the Matter of the Application of The City of New York, relative to acquiring title, wherever the same has not been heretofore acquired for the same purpose in fee, to the lands, tenements and hereditaments required for the opening and extending of ROOSEVELT AVENUE, from Woodside avenue to Wateredge avenue; the PUBLIC PLACE bounded by Roosevelt avenue, Elmhurst avenue and Case street; the PUBLIC PLACE at the intersection of Roosevelt avenue with Louona avenue; the triangular area bounded by Roosevelt avenue, the easterly line of Vaux street and Woodside avenue; the triangular area bounded by Roosevelt avenue, the easterly line of Vaux street; SACKETT STREET, from Roosevelt avenue to 42d street; and LOUONA AVENUE, where it adjoins the Public Place at Roosevelt avenue, in the Second and Third Wards, Borough of Queens, City of New York, as amended by an order of the Supreme Court of the State of New York, Second Department, dated October 25, 1916, and entered in the office of the Clerk of the County of Queens on November 1, 1916, so as to conform to a map or plan adopted by the Board of Estimate and Apportionment on June 23, 1916, in which the lines of Roosevelt avenue and Amity street are radically changed in the sections extending from Prime street to Law-

tween Quencer street (Estelle street) and Tioga street (Cedar street), as these streets adjoin Mexico street (Morris avenue) on the west; thence eastwardly along the said line midway between Quencer street (Estelle street) and Tioga street (Cedar street) and along the prolongations of the said line to the intersection with the prolongation of a line midway between 115th road (Hilton avenue) and 115th Drive (Fletcher avenue), as these streets adjoin 194th street (Kenmore avenue) on the west; thence northeastwardly along the said line midway between 115th road (Hilton avenue) and 115th Drive (Fletcher avenue), and along the prolongations of the said line to a point distant 1,000 feet northerly from the prolongation of the northerly line of Dearborn avenue, as this street is laid out in the second tangent east of 117th avenue, the said distance being measured at right angles to Dearborn avenue; thence eastwardly and always distant 1,000 feet northerly from and parallel with the northerly line of Dearborn avenue, and with its westerly prolongation as laid out in the second tangent east of 117th avenue, to the intersection with the City Line; thence southwardly along the City Line to a point distant 1,000 feet southerly from the prolongation of the southerly line of Dearborn avenue, as this street is laid out where it adjoins the City Line, the said distance being measured at right angles to Dearborn avenue; thence westwardly and always distant 1,000 feet southerly from and parallel with the southerly line of Dearborn avenue, and with its westerly prolongation as laid out in the second tangent east of 117th avenue, to the intersection with the prolongation of a line midway between 18th avenue (St. Marks avenue) and 19th avenue (St. Marks avenue), as these streets adjoin 201st street (Bank street) on the east; thence southwardly along the said line midway between 18th avenue (St. Marks avenue) and 19th avenue (St. Marks avenue) and along the prolongations of the said line to the intersection with a line midway between 196th street (Morton street) and 197th street (Clove street), as these streets adjoin 118th avenue (St. Albans avenue) on the south; thence southwardly along the said line midway between 196th street (Morton street) and 197th street (Clove street) to a point distant 100 feet northwesterly from the northwesterly line of 119th avenue (St. Marks avenue), the said distance being measured at right angles to 119th avenue; thence southwardly and always distant 100 feet northwesterly from and parallel with the northwesterly line of 119th avenue (St. Marks avenue) to the intersection with the easterly line of Farmers avenue; thence southwardly in a straight line to a point on the southwesterly line of Farmers avenue where it is intersected by a line distant 100 feet southerly from and parallel with the southerly line of Sonja place (Allan street), as this street adjoins Riverfront street (Roosevelt avenue); the said distance being measured at right angles to Sonja place; thence westwardly along the said line parallel with Sonja place (Allan street) and along the prolongation of the said line to the intersection with the westerly right of way line of the Montauk Division of the Long Island Railroad; thence westwardly along the said right of way line to the intersection with a line distant 1,000 feet southerly from and parallel with the southerly line of Westchester avenue, as this street is laid out immediately west of Farmers avenue, the said distance being measured at right angles to Westchester avenue; thence westwardly along the said line parallel with Westchester avenue and along the prolongation of the said line to the intersection with the prolongation of a line distant 900 feet southeasterly from and parallel with the southerly line of Sonja place; as this street is laid out between Smith street and Merrick road, the said distance being measured at right angles to Ulster avenue; thence southwardly along the said line parallel with Ulster avenue and along the prolongation of the said line to a point distant 100 feet southwesterly from the southwesterly line of New York avenue, the said distance being measured at right angles to New York avenue; thence northwardly and always distant 100 feet southwesterly from and parallel with the southwesterly line of New York avenue to the point or place of beginning.

(The lines of the streets hereinbefore referred to which have not been incorporated upon the City plan are intended to be those as in use or as commonly recognized.)

Fourth.—That the abstracts of said estimate of damage and of said assessment for benefit, together with the damage and benefit maps, and also all the affidavits, estimates, proofs and other documents used by the Commissioners of Estimate and Apportionment in making the same, have been deposited in the Bureau of Street Openings in the Law Department of The City of New York, in the Municipal Building, Court House Square, in the Borough of Queens, in the City of New York, there to remain until the 5th day of March, 1917.

Fifth.—That, provided there be no objections filed to either of said abstracts, the reports as to awards and as to assessments for benefit herein will be presented for confirmation to the Supreme Court of the State of New York, Second Department, at a Special Term thereof for the hearing of motions, to be held in the County Court House in the Borough of Brooklyn, in The City of New York, on the 17th day of May, 1917, at the opening of the court on that day.

Sixth.—In case, however, objections are filed to the foregoing abstracts of estimate and assessment, or to either of them, the motion to confirm the reports as to awards and as to assessments shall stand adjourned to the date to be hereafter specified in the notice provided in such cases to be given in relation to filing the final reports, pursuant to Sections 981 and 984 of the Greater New York Charter, as amended by Chapter 658 of the Laws of 1906.

Dated, New York, February 2, 1917.
W. J. ROWNE PARSONS, Chairman; W. J. HAMILTON, BERNARD M. PATTEN, Commissioners of Estimate; BERNARD M. PAT TEN, Commissioner of Assessment. 19,28

In the Matter of the Application of The City of New York, relative to acquiring title, wherever the same has not been heretofore acquired for the same purpose in fee, to the lands, tenements and hereditaments required for the opening and extending of ROOSEVELT AVENUE, from Woodside avenue to Wateredge avenue; the PUBLIC PLACE bounded by Roosevelt avenue, Elmhurst avenue and Case street; the PUBLIC PLACE at the intersection of Roosevelt avenue with Louona avenue; the triangular area bounded by Roosevelt avenue, the easterly line of Vaux street and Woodside avenue; the triangular area bounded by Roosevelt avenue, the easterly line of Vaux street; SACKETT STREET, from Roosevelt avenue to 42d street; and LOUONA AVENUE, where it adjoins the Public Place at Roosevelt avenue, in the Second and Third Wards, Borough of Queens, City of New York, as amended by an order of the Supreme Court of the State of New York, Second Department, dated October 25, 1916, and entered in the office of the Clerk of the County of Queens on November 1, 1916, so as to conform to a map or plan adopted by the Board of Estimate and Apportionment on June 23, 1916, in which the lines of Roosevelt avenue and Amity street are radically changed in the sections extending from Prime street to Law-

rence avenue; the proceeding as now amended providing for the acquisition of title to Roosevelt avenue, from Woodside avenue to a line passing through the angle points distant respectively 415.96 and 420.5 feet east of Hewitt avenue; together with the aforesaid Public Places and triangular areas, and each of the remaining streets between the limits mentioned.

NOTICE IS HEREBY GIVEN TO ALL PERSONS interested in the above entitled proceeding, and to the owner or owners, occupant or occupants of all houses and lots and improved and unimproved lands affected thereby, and to all others whom it may concern to wit:

First.—That the undersigned, Commissioner of Assessment, has completed his supplemental and amended estimate of benefit and that all persons interested in this proceeding, or in any of the lands, tenements and hereditaments and premises affected thereby, having any objection thereto, do file their said objections in writing, duly verified, with him at his office in the Municipal Building, Court House Square, Long Island City, in the Borough of Queens, in The City of New York, on or before the 17th day of February, 1917, and that the said Commissioner will hear parties so objecting, and for that purpose will be in attendance at his said office on the 20th day of February, 1917, at 3 o'clock p. m.

Second.—That the Commissioner of Assessment has assessed any or all such lands, tenements and hereditaments and premises as are within the area of assessment fixed and prescribed by the amended area of assessment for benefit by the Board of Estimate and Apportionment on the 27th day of July, 1916, and that the said area of assessment includes all those lands, tenements and hereditaments and premises situate and being in the Borough of Queens, in The City of New York, which, taken together, are bounded and described as follows, viz.:

Beginning at a point on a line midway between 3rd street and 4th street, distant 100 feet northerly from the northerly line of Stryker avenue, the said distance being measured at right angles to Stryker avenue, and running thence eastwardly and parallel with Stryker avenue to the intersection with the prolongation of a line midway between Fillmore avenue and Polk avenue; thence eastwardly along the said line midway between Fillmore avenue and Polk avenue, and along the prolongations of the said line, to a point distant 100 feet northerly from the northerly line of Polk avenue as this street is laid out easterly from Junction avenue, the said distance being measured at right angles to Polk avenue; thence eastwardly and always distant 100 feet northerly from and parallel with the northerly line of Polk avenue to the intersection with the prolongation of a line midway between Coman street and Polk avenue; thence eastwardly along the said line midway between Coman street and Polk avenue and the prolongations thereof to the intersection with the easterly line of Prime street; thence eastwardly at right angles to Prime street to the intersection with the westerly right-of-way line of the Whitestone Division of the Long Island Railroad; thence southwardly and westwardly along the westerly and northerly right-of-way lines of the Whitestone Division and of the Flushing and North Side Division of the Long Island Railroad to the intersection with the prolongation of a line distant 100 feet easterly from and parallel with the easterly line of Peartree avenue as this street is laid out where it adjoins Roosevelt avenue, the distance being measured at right angles to Peartree avenue; thence northwardly along the prolongation of the said line parallel with Peartree avenue to the intersection with the prolongation of a line distant 100 feet easterly from and parallel with the southerly line of Kingsland avenue as this street is laid out westerly from Peartree avenue, the said distance being measured at right angles to Kingsland avenue; thence westwardly along the said line parallel with Kingsland avenue and along the prolongation of the said line to the intersection with a line distant 100 feet easterly from and parallel with the easterly line of 42d street, the said distance being measured at right angles to 42d street; thence northwardly along the said line parallel with 42d street to the intersection with a line distant 100 feet southerly from and parallel with the southerly line of Hunt street, the said distance being measured at right angles to Hunt street; thence westwardly along the said line parallel with Hunt street to the intersection with a line distant 100 feet easterly from and parallel with the easterly line of Van Dine street, the said distance being measured at right angles to Van Dine street; thence northwardly along the said line parallel with Van Dine street to the intersection with a line always distant 1,100 feet southerly from and parallel with the southerly line of Roosevelt avenue, the said distance being measured at right angles to Roosevelt avenue; thence westwardly along the said line parallel with Roosevelt avenue to the intersection with the prolongation of a line distant 100 feet northerly from and parallel with the northerly line of Grout avenue as this street is laid out between 3d street and 4th street, the said distance being measured at right angles to Grout avenue; thence westwardly along the said line parallel with Grout avenue and along the prolongation of the said line to the intersection with a line midway between 3d street and 4th street; thence northwardly along a line always midway between 3d street and 4th street to the point or place of beginning.

Third.—That the abstract of said supplemental and amended estimate of assessment for benefit, together with the benefit maps, and also all the affidavits, estimates, proofs and other documents used by the Commissioner of Assessment in making the same, have been deposited in the Bureau of Street Openings in the Law Department of The City of New York, in the Municipal Building, Court House Square, in the Borough of Queens, in said City, there to remain until the 20th day of February, 1917.

Fourth.—That, provided there be no objections filed to said supplemental and amended abstract, a separate report as to assessments for benefit herein will be presented for confirmation to the Supreme Court of the State of New York, Second Department, at a Special Term thereof for the hearing of motions, to be held in the County Court House in the Borough of Brooklyn, in The City of New York, on the 10th day of April, 1917, at the opening of the Court on that day.

Fifth.—In case, however, objections are filed to the foregoing supplemental and amended abstract of assessment the motion to confirm the separate report as to assessments shall stand adjourned to the date to be hereafter specified in the notice provided in such cases to be given in relation to filing the final reports, pursuant to Sections 981 and 984 of the Greater New York Charter, as amended by Chapter 658 of the Laws of 1906.

Dated, New York, January 19, 1917.
HERMAN E. WINNE, Commissioner of Assessment.
WALTER C. SHEPPARD, Clerk. 127,114

In the Matter of the Application of The City of New York, relative to acquiring title, wherever the same has not been heretofore acquired for the same purpose in fee, to the lands, tenements and hereditaments required for the opening and extending of COLUMBIA (ADAMS) AVENUE from Laurel Hill Boulevard (Shell Road) north to Queens Boulevard,

in the 2nd Ward, Borough of Queens, City of New York.

NOTICE IS HEREBY GIVEN TO ALL PERSONS interested in the above-entitled proceeding, and to the owner or owners, occupant or occupants of all houses and lots and improved and unimproved lands affected thereby, and to all others whom it may concern, to wit:

First.—That the undersigned, Commissioners of Estimate, have completed their estimate of damage, and that all persons interested in this proceeding, or in any of the lands, tenements and hereditaments and premises affected thereby, having any objection thereto, do file their said objections in writing, duly verified, with them at their office in the Municipal Building, Court House Square, Long Island City, in the Borough of Queens, in the City of New York, on or before the 15th day of February, 1917, and that the said Commissioners will hear parties so objecting, and for that purpose will be in attendance at their said office on the 19th day of February, 1917, at 2.30 o'clock p. m.

Second.—That the undersigned, Commissioner of Assessment, has completed his estimate of benefit and that all persons interested in this proceeding, or in any of the lands, tenements and hereditaments and premises affected thereby, having any objection thereto, do file their said objections in writing, duly verified, with him at his office in the Municipal Building, Court House Square, Long Island City, in the Borough of Queens, in the City of New York, on or before the 15th day of February, 1917, and that the said Commissioner will hear parties so objecting, and for that purpose will be in attendance at his said office on the 20th day of February, 1917, at 2.30 p. m.

Third.—That the Commissioner of Assessment has assessed any or all such lands, tenements and hereditaments and premises as are within the area of assessment fixed and prescribed as the area of assessment for benefit by the Board of Estimate and Apportionment on the 20th day of February, 1917, and that the said area of assessment includes all those lands, tenements and hereditaments and premises situate and being in the Borough of Queens, in the City of New York, which, taken together, are bounded and described as follows, viz:

Beginning at a point on the centre line of Queens Boulevard where it is intersected by the prolongation of a line midway between Columbia avenue and Fisk avenue, as these streets adjoin Adams street; and running thence southwardly along the said line midway between Columbia avenue and Fisk avenue, and along the prolongation of the said line to the intersection with

a line midway between Adams street and Monroe street; thence westwardly along the said line midway between Adams street and Monroe street, and along the prolongation of the said line to the intersection with a line bisecting the angle formed by the intersections of the prolongations of the streets adjoining Monroe street; thence northwardly along the said line midway between Burrough avenue and Columbia avenue; and along the prolongation of the said line to the intersection with a line bisecting the angle formed by the intersections of the prolongations of the easterly line of Burrough avenue and the westerly line of Columbia avenue, as these streets adjoin Queens Boulevard on the south; thence northwardly along the said bisecting line to the intersection with the centre line of Queens Boulevard; thence eastwardly along the centre line of Queens Boulevard to the point or place of beginning.

Fourth.—That the abstracts of said estimate of damage and of said assessment for benefit, together with the damage and benefit maps, and also all the affidavits, estimates, proofs and other documents used by the Commissioners of Estimate and by the Commissioner of Assessment in making the same, have been deposited in the Bureau of Street Openings in the Law Department of the City of New York, in the Municipal Building, Court House Square, in the Borough of Queens, in said City, there to remain until the 19th day of February, 1917.

Fifth.—That, provided there be no objections filed to either of said abstracts, the reports as to awards and as to assessments for benefit herein will be presented for confirmation to the Supreme Court of the State of New York, Second Department, at a Special Term thereof for the hearing of motions, to be held in the County Court House in the Borough of Brooklyn, in the City of New York, on the 12th day of April, 1917, at the opening of the Court on that day.

Sixth.—In case, however, objections are filed to the foregoing abstracts of estimate and assessment, or to either of them, the motion to confirm the reports as to awards and as to assessments shall stand adjourned to the date to be hereafter specified in the notice provided in such cases to be given in relation to filing the final reports, pursuant to Sections 981 and 984 of the Greater New York Charter, as amended by Chapter 658 of the Laws of 1906.

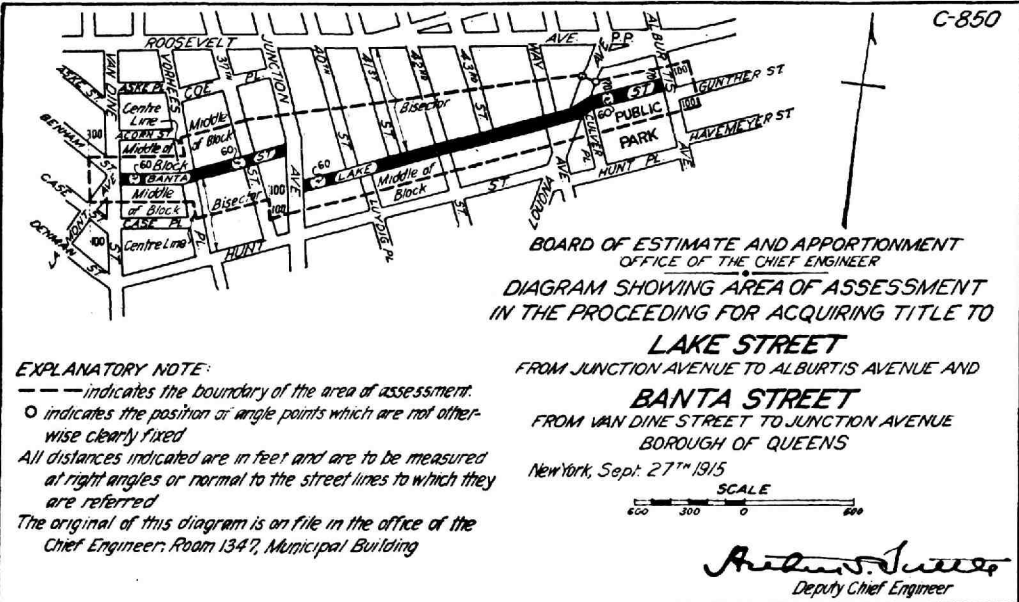
Dated, New York, January 22, 1917.
LEANDER B. FABER, Chairman; THOMAS F. DOYLE, JOHN H. FOX, Commissioners of Estimate; LEANDER B. FABER, Commissioner of Assessment.
WALTER C. SHEPPARD, Clerk. j26,f13

In the Matter of the Application of The City of New York, relative to acquiring title, wherever the same has not been heretofore acquired, for the same purpose in fee, to the lands, tenements and hereditaments required for the opening and extending of LAKE STREET, from Junction avenue to Alburts avenue, and BANTA STREET from Van Dine street to Junction avenue, in the 2nd Ward, Borough of Queens, City of New York.

NOTICE IS HEREBY GIVEN TO ALL PERSONS interested in the above-entitled proceeding, and to the owner or owners, occupant or occupants of all houses and lots and improved and unimproved lands affected thereby, and to all others whom it may concern, to wit:

First.—That the undersigned, Commissioners of Estimate, have completed their estimate of damage, and that all persons interested in this proceeding, or in any of the lands, tenements and hereditaments and premises affected thereby, having any objection thereto, do file their said objections in writing, duly verified, with them at their office in the Municipal Building, Court House Square, Long Island City, in the Borough of Queens, in the City of New York, on or before the 13th day of February, 1917, and that the said Commissioners will hear parties so objecting, and for that purpose will be in attendance at their said office on the 16th day of February, 1917, at 2.30 o'clock p. m.

Second.—That the Commissioner of Assessment has assessed any or all such lands, tenements and hereditaments and premises as are within the area of assessment fixed and prescribed as the area of assessment for benefit by the Board of Estimate and Apportionment on the 3rd day of December, 1915, and that the said area of assessment includes all those lands, tenements and hereditaments and premises situate and being in the Borough of Queens, in the City of New York, which, taken together, are bounded as shown on the following diagram:



Fourth.—That the abstracts of said estimate of damage and of said assessment for benefit, together with the damage and benefit maps, and also all the affidavits, estimates, proofs and other documents used by the Commissioners of Estimate and by the Commissioner of Assessment in making the same, have been deposited in the Bureau of Street Openings in the Law Department of the City of New York, in the Municipal Building, Court House Square, in the Borough of Queens, in said City, there to remain until the 15th day of February, 1917.

Fifth.—That, provided there be no objections filed to either of said abstracts, the reports as to awards and as to assessments for benefit herein will be presented for confirmation to the Supreme Court of the State of New York, Second Department, at a Special Term thereof for the hearing of motions, to be held in the County Court

Filing Final Reports.

In the Matter of the Application of The City of New York, relative to acquiring title, wherever the same has not been heretofore acquired, for the same purpose in fee, to the lands and premises required for the opening and extending of PALMETTO STREET, from Oronok avenue to Fresh Pond road; WOODBINE STREET, from Myrtle avenue to Fresh Pond road; and MADISON STREET, from Wyckoff avenue to Fresh Pond road, in the 2nd Ward, Borough of Queens, City of New York.

NOTICE IS HEREBY GIVEN THAT THE supplemental and amended final reports of the Commissioners of Estimate and of the Commissioner of Assessment in the above entitled matter will be presented for confirmation to the Supreme Court of the State of New York, Second Department, at a Trial Term thereof, Part I, to be held in the County Court House, Long Island City, in the Borough of Queens, in the City of New York, on the 14th day of February, 1917, at 10 o'clock in the forenoon of that day; and that the said final reports have been deposited in the Office of the Clerk of the County

House in the Borough of Brooklyn, in the City of New York, on the 12th day of April, 1917, at the opening of the Court on that day.

Sixth.—In case, however, objections are filed to the foregoing abstracts of estimate and assessment, or to either of them, the motion to confirm the reports as to awards and as to assessments shall stand adjourned to the date to be hereafter specified in the notice provided in such cases to be given in relation to filing the final reports, pursuant to Sections 981 and 984 of the Greater New York Charter, as amended by Chapter 658 of the Laws of 1906.

Dated, New York, January 19, 1917.
EMANUEL S. CAHN, Chairman; FRANK O'KEEFE, THEODORE M. FRAGHEIM, Commissioners of Estimate; EMANUEL S. CAHN, Commissioner of Assessment.
WALTER C. SHEPPARD, Clerk. j24,f9

of Queens, there to remain for and during the space of five days, as required by law.

Dated, New York, February 6, 1917.
WILLIAM W. GILLEN, LUKE OTTEN, JOSEPH W. SAVAGE, Commissioners of Estimate; WILLIAM W. GILLEN, Commissioner of Assessment.
WALTER C. SHEPPARD, Clerk. f6,10

In the Matter of the Application of The City of New York, relative to acquiring title in fee to the lands, tenements and hereditaments required for the purpose of opening and extending WEST 24TH STREET, from Neptune avenue to Surf avenue, excluding the right-of-way of the New York and Coney Island Railroad; WEST 25TH STREET, from Neptune avenue to the mean high-water line of the Atlantic Ocean, excluding the right of way of the N. Y. & Coney Island R. R., and WEST 23RD STREET, from the southerly limit of the land heretofore acquired to the mean high-water line of the Atlantic Ocean, in the 31st Ward of the Borough of Brooklyn, The City of New York.

NOTICE IS HEREBY GIVEN THAT THE final report of the Commissioners of Estimate and Commissioner of Assessment in the above

entitled matter will be presented for confirmation to the Supreme Court of the State of New York, Second Department, at a Special Term thereof to be held in the County Court House in the Borough of Brooklyn, City of New York, on the 13th day of February, 1917, at 10 o'clock in the forenoon of that day; and that the said final report has been deposited in the office of the Clerk of the County of Kings there to remain for and during the space of five days, as required by law.

Dated, New York, February 6, 1917.
LORING M. BLACK, Jr., FRANCIS S. McDIVITT, WILLIAM H. TAYLOR, Commissioners of Estimate; LORING M. BLACK, Jr., Commissioner of Assessment.
ANDREW C. TROY, Clerk. f6,10

Notice to File Claims.

In the Matter of the Application of The City of New York, relative to acquiring title, wherever the same has not been heretofore acquired for the same purpose in fee, to the real property required for the opening and extending of ANDERSON STREET, between Pennsylvania avenue and Maryland avenue, in the Fourth Ward, Borough of Richmond, City of New York.

NOTICE IS HEREBY GIVEN, THAT BY AN order of the Supreme Court of the State of New York, Second Judicial District, dated January 18, 1917, and duly entered and filed in the office of the Clerk of the County of Richmond on January 25th, 1917, the application of The City of New York to have the compensation which should justly be made to the respective owners of the real property proposed to be taken in the above entitled proceeding ascertained and determined by the Supreme Court without a jury, was granted.

NOTICE IS FURTHER GIVEN, THAT, PURSUANT to Section 1030 of the Greater New York Charter, as amended by Chapter 606 of the Laws of 1915, the map or survey of the land to be acquired in this proceeding has been duly filed in the office of the Clerk of the County of Richmond, and each and every party and person interested in the real property to be taken for the opening and extending of Anderson Street, between Pennsylvania avenue and Maryland avenue, in the Fourth Ward, Borough of Richmond, City of New York, having any claim or demand on account thereof, is hereby required to file his claim, duly verified, describing the real property which the claimant owns or claims to be interested in, and his postoffice address, with the Clerk of the County of Richmond on or before the 16th day of February, 1917, and to serve on the Corporation Counsel of The City of New York, at his office, Room 1557, Fifteenth Floor, Municipal Building, Borough of Manhattan, City of New York, on or before the 16th day of February, 1917, a copy of such verified claim.

Dated, New York, February 3, 1917.
JAMES R. HARRY, Corporation Counsel, Municipal Building, Borough of Manhattan, City of New York. f3,15

NOTICE TO BIDDERS AT SALES OF OLD BUILDINGS, ETC.

TERMS AND CONDITIONS UNDER WHICH BUILDINGS, ETC., WILL BE SOLD FOR REMOVAL FROM CITY PROPERTY.

THE BUILDINGS AND APPURTENANCES thereto will be sold to the highest bidder, who must pay cash or certified check, drawn to the order of the Corporation Counsel of The City of New York, and must also give a certified check or cash in half the amount of the purchase price as security for the faithful performance of the terms and conditions of the sale. Where the amount of the purchase price does not equal or exceed the sum of \$50, the sum of \$50 will be the amount of the security to be deposited. This security may at any time after the expiration of the contract period be applied by the City to the cost of completing any of the work required by the contract, but unfinished at the expiration of the contract period.

The purchaser shall not lease, occupy, cause or permit the building or buildings, etc., purchased by him to be used or occupied for any purpose other than that of their speedy removal nor shall he collect any rental or other revenue for the use of either the land or the buildings, etc., situated thereon. The breach of either or any of these conditions shall forthwith void the sale and cause immediate forfeiture of the purchase money and the security deposited for the faithful performance of the conditions of the sale. The placing therein or permitting the occupancy of any such building by any tenant, for rent or otherwise, excepting the necessary watchmen or the workmen engaged in the actual demolition of the building, shall be a breach of the above conditions of sale.

The sale will be as of the condition of the property on date of delivery thereof to the purchaser. The City of New York will not be responsible for any change or loss which may occur in the condition of the buildings, or their appurtenances between the time of the sale thereof and the time of delivering possession to the purchaser, after being properly vacated of all tenants. The sale and delivery to purchaser will be made as nearly together as the circumstances of vacating the structures of their tenants will permit.

All the material of the buildings, sheds, walks, structures and cellars of whatever nature, with their exterior and interior fixtures, appurtenances and foundations of all kinds, except the exterior walls of the buildings and their foundations and the sidewalks and curb in front of said buildings, extending within the described area, shall be torn down and removed from the premises. None of the dirt, debris or waste resulting from demolition shall be allowed to remain on the premises, except old mortar or plaster only, which may be left, but not higher at any point than two feet below the curb opposite that point. The exterior walls and their foundations shall be taken down only to a plane whose elevation shall be the level of the curb in front of the building. Where there is no curb the elevation of the surrounding ground shall be considered curb level. All wells, cesspools, sinks, etc., existing on the property must be filled to the level of the surrounding ground with clean earth.

The purchaser at the sale shall also withdraw and remove all abandoned water taps and old service mains and in place thereof cause to be inserted a brass plug in the main water pipe in the street, in compliance with the rules and regulations of the Department of Water Supply, Gas and Electricity, and furnish the Department of Finance with a certificate from the Department of Water Supply, Gas and Electricity that this has been performed.

The purchaser at the sale shall also remove all house sewer connections to the main sewer in the street and the openings of the main sewer in the street shall be properly closed in compliance with the directions of the Bureau of Sewers in the Borough in which the buildings are situated, and furnish the Department of Finance with a certificate from the Bureau of Sewers that the work has been properly performed.

The permit for all opening in the street to be obtained by and at the expense of the purchaser of the building.

Failure to remove said buildings, appurtenances, or any part thereof, within thirty days

from the day of possession will work forfeiture of ownership of such buildings, appurtenances or portions as shall then be left standing, together with all moneys paid by said purchaser on account thereof at the time of the sale, and the bidder's assent to the above conditions being understood to be implied by the act of bidding, and The City of New York will, without notice to the purchaser, cause the same to be removed, and the cost and expense thereof charged against the security above mentioned.

The work of removal must be carried on in every respect in a thorough and workmanlike manner, and must be completed within thirty days from the day of possession, and the successful bidder will provide and furnish all materials of labor and machinery necessary thereto, and will place proper and sufficient guards and fences and warning signs by day and night for the prevention of accidents, and will indemnify and save harmless The City of New York, its officers, agents and servants, and each of them, against any and all suits and actions, claims and demands of every name and description brought against it, them or any of them, and against and from all damage and costs to which it, they or any of them be put by reason of injury to any person or property of another, resulting from negligence or carelessness in the performance of the work, or in guarding the same, or from any improper or defective materials or machinery, implements or appliances used in the removal of said buildings.

Where party walls are found to exist between buildings purchased by different bidders, the materials of said party walls shall be understood to be equally divided between the separate purchasers.

Party walls and fences, when existing against adjacent property not sold, shall not be taken down. All furnishings, plaster, chimneys, projecting brick, etc., on the faces of such party walls are to be taken down and removed. The walls shall be made permanently self-supporting, beam holes, etc., cricked up, and the wall pointed and made to exclude wind and rain and present a clean exterior. The roofs and adjacent buildings shall be properly flashed and painted and made watertight where they have been disturbed by the operations of the Contractor.

No buildings, parts of buildings, fixtures or machinery sold for removal under these terms and conditions, shall in any case be re-located or re-erected within the lines of any proposed street or other public improvement, and if any such buildings, parts of buildings, fixtures or machinery, etc., shall be re-located or re-erected within the lines of any proposed street or other public improvement, title thereto shall thereupon become vested in The City of New York and a resale at public or private sale may be made in the same manner as if no prior sale thereof had been made.

The Comptroller of The City of New York reserves the right on the day of sale to withdraw from sale any of the buildings, parts of buildings and machinery included therein, or to reject any and all bids, and he is further authorized to

Resolved, That while the said sale is held under the supervision of the Commissioners of the Sinking Fund, the Comptroller is authorized to cause the sale to be advertised and to direct the sale thereof as financial officer of the City.

PROPOSALS FOR BIDS AND ESTIMATES FOR THE CITY OF NEW YORK.

NOTICE TO CONTRACTORS.

GENERAL INSTRUCTIONS TO BIDDERS.

The person or persons making a bid or estimate for any services, work, materials or supplies for The City of New York, or for any of its departments, bureaus or officers, shall furnish the same in a sealed envelope, indorsed with the title of the supplies, materials, work or services for which the bid or estimate is made, with his or their name or names and the date of presentation to the President or Board or to the head of the Department at his or its office, on or before the date and hour named in the advertisement, and on the same, at which time and place the estimates received will be publicly opened by the President or Board or head of said Department and read, and the award of the contract made according to law as soon thereafter as practicable.

Each bid or estimate shall contain the name and place of residence of the person making the same, and names of all persons interested with him therein, and, if no other person be so interested, it shall distinctly state that fact; also, that it is made without any connection with any other person making an estimate for the same purpose, and is in all respects fair and without collusion or fraud, and that no member of the Board of Aldermen, head of a department, chief of a bureau, deputy thereof, or clerk therein, or other officer of The City of New York, is, shall be or become interested, directly or indirectly, as contracting party, partner, stockholder, surety or otherwise in or in the performance of the contract, or in the supplies, work or business to which it relates, or in any portion of the same. The bid or estimate must be verified by the oath, in writing, of the party or parties making the estimate that the several matters stated therein are in all respects true.

No bid or estimate will be considered unless as a condition precedent to the reception or consideration of any proposal, it be accompanied by a certified check upon one of the State or National banks of The City of New York, drawn to the order of the Comptroller, or money or corporate stock or certificates or indebtedness of any nature issued by The City of New York, which the Comptroller shall approve as of equal value with the security required in the advertisement to the amount of not less than three nor more than five per centum of the amount of the bond required, as provided in section 420 of the Greater New York Charter.

The amount shall be as specified in the proposals or instructions to bidders and shall not be in excess of 5 per cent.

The certified check or money should not be inclosed in the envelope containing the bid or estimate, but should be either inclosed in a separate envelope addressed to the head of the Department, President or Board, or submitted personally upon the presentation of the bid or estimate.

For particulars as to the quantity or quality of the supplies, or the nature and extent of the work, reference must be made to the specifications, schedules, plans, etc., on file in the said office of the President, Board or Department.

No bid shall be accepted from or contract awarded to any person who is in arrears to The City of New York upon debt or contract, or who is a defaulter, as surety or otherwise, upon any obligation of the City.

The contract must be bid separately.

The right is reserved in each case to reject all bids or estimates if it is deemed to be for the interest of the City so to do.

Bidders will write out the amount of their bids or estimates in addition to inserting the same in figures.

Bidders are requested to make their bids or estimates upon the blank forms prepared and furnished by the City, a copy of which, with the proper envelope in which to inclose the bid, together with a copy of the contract, including the specifications, in the form approved by the Corporation Counsel, can be obtained upon application therefor at the office of the Department for which the work is to be done. Plans and drawings of construction work may be seen there.