



Environmental  
Engineers & Scientists

May 15, 2003

Mr. Thomas Grimaldi  
Con Edison  
511 Theodore Fremd Avenue  
Room 243  
Rye, New York 10580

HDRE0203

RE: Request for Electric and Gas Information

Dear Mr. Grimaldi:

On behalf of the New York City Department of Sanitation (DSNY), HydroQual is assisting in completing portions of a draft Environmental Impact Statement (EIS) for several sites under consideration as part of the Solid Waste Management Plan.

Attached please find the map request form and a check in the amount of \$59.53, as we discussed in our telephone conversation on Wednesday, May 14, 2003.

Since the DSNY is operating under a state-imposed schedule, we would appreciate your timely response to our request. Please feel free to contact me or Mr. Phil Simmons of our office if you have any immediate questions. Thank you for your assistance.

Very truly yours,

HYDROQUAL, INC.

Melissa E. Morrone

MEM/kfw  
HDRE0203/GRIMALDI\_051503.LTR  
Enclosures

HYDROQUAL, INC.

CONSOLIDATED EDISON CO. OF NEW YORK, INC.  
REQUEST TO PURCHASE MAPS

TO: Consolidated Edison Co. of NY, Inc.

Date: 5/14/63

BRONX Division

The undersigned applies to purchase the maps specified below under the following terms and conditions:

1. The charge will be \$5.00 per map provided, payable in advance with this request.
2. The applicant agrees not to transfer said prints, or copies thereof, to any other party, but will use them solely for his own purposes.
3. The applicant hereby agrees to indemnify, hold harmless and defend Con Edison and its agents against all suits or claims whether justified or not, arising out of or in any way connected with the applicant's use of said prints, including any and all liability imposed by law, contract, or custom.

Maps requested (Attach separate list if insufficient space):

BRONX

<u>GAS</u>	<u>ELECT.</u>
<u>1-E</u>	<u>1-E</u>
<u>3-0</u>	
<u>1-F</u>	<u>1-F</u>
<u>3-C</u>	<u>3-C</u>
<u>4-C</u>	<u>4-B</u>
	<u>4-C</u>
	<u>5-J</u>

Amount paid herewith 11 maps @ \$5.00: \$ 55 + TAX 4.53

Applicant (Print or type):

TOTAL \$59.53

Name: ENVIRONMENTAL ENG.  
 Address: ONE CANTON SQUARE PLAZA  
MARLBOROUGH N.Y. 07730

Terms agreed and accepted by:  
 Name: Melissa E. Morrone  
 Title: ENGINEER  
 Signature: Melissa E. Morrone

For Con Edison Use Only:

Accepted by: \_\_\_\_\_ Date: \_\_\_\_\_ Account No. \_\_\_\_\_



V-C00111

026255

ydroQual, Inc.

▼ PLEASE DETACH AND RETAIN FOR YOUR RECORDS ▼

INVOICE NUMBER	DATE	VOUCHER NO.	AMOUNT
51403	05/14/2003	38242	59.53
		* Total	59.53

THIS DOCUMENT IS PROTECTED BY MICROPRINT SIGNATURE LINE, FLUORESCENT PAPER FIBER, A WATERMARKED BACKER AND IS RESISTIVE TO CHEMICAL ALTERATION

**HydroQual, Inc.**  
 1 LEHIGH BRIDGE PLAZA  
 MAHWAH, NJ 07430

026255  
 FIRST UNION NATIONAL  
 BANK OF NEW JERSEY

May 14 2003 No 026255

PAY \*\*\*\*\*59\*\* DOLLARS AND 53 CENTS \$ \*\*\*\*\*59.53

TO THE ORDER OF Consolidated Edison Co. of New York  
 30 Flatbush Ave. 3rd Floor  
 Brooklyn, New York 11217

*Giola J. Koffler*  
 AUTHORIZED SIGNATURE

WARNING: THIS DOCUMENT IS VOID IF ACCOUNT NUMBER DOES NOT APPEAR ON THE REVERSE SIDE IN RED

⑈026255⑈ ⑆021200025⑆ 2001210387853⑈

ydroQual, Inc.





**FAXED**

Environmental  
Engineers & Scientists

**FAX TRANSMISSION**

To:	<u>Thomas Quigley</u>	FROM:	<u>Melissa E. Morrone</u>
FAX NO:	<u>212-673-1729</u>	DATE:	<u>May 27, 2003</u>
ACCT. NO:	<u>HDRE0203</u>	REPORT PROBLEMS TO:	<u>Melissa</u>

NUMBER OF PAGES INCLUDING COVER SHEET 5

ORIGINAL DOCUMENT TO BE MAILED	<u>      </u> YES	<u>  ✓  </u> NO
RETURN FAX TO SENDER	<u>  ✓  </u> YES	<u>      </u> NO
FAX TO BE FILED	<u>  ✓  </u> YES	<u>      </u> NO
ATTACH COVER SHEET TO TRANSMITTAL	<u>  ✓  </u> YES	<u>      </u> NO

CONFIDENTIALITY NOTICE: THE INFORMATION AND/OR DOCUMENTS INCLUDED WITH THIS FACSIMILE MESSAGE ARE CONFIDENTIAL AND LEGALLY PRIVILEGED. THE INFORMATION IS INTENDED ONLY FOR THE USE OF THE INDIVIDUAL OR ENTITY NAMED ABOVE. IF YOU ARE NOT THE INTENDED RECIPIENT, YOU ARE HEREBY NOTIFIED THAT ANY DISCLOSURE, COPYING OR DISTRIBUTION OF THIS COMMUNICATION, OR THE TAKING OF ANY ACTION IN RELIANCE ON ITS CONTENTS, IS STRICTLY PROHIBITED. IF YOU HAVE RECEIVED THIS FACSIMILE IN ERROR, OR IF ANY PROBLEMS OCCUR WITH TRANSMISSION, PLEASE NOTIFY THE SENDER IMMEDIATELY BY TELEPHONE (201) 529-5151.

COMMENTS:

Mr. Quigley,

Mr. Steve Lewindowski forwarded your information to me. Please see the attached letter and area maps regarding our request for electric and gas maps. Mr. Lewindowski indicated that you would get back to me with cost information.

Thanks, Melissa

phone: 201-529-5151 ext 7192

fax: 201-512-3825

email: mmorrone@hydroqual.com

IF TRANSMISSION IS NOT AS NOTED, PLEASE CONTACT US AT 201-529-5151.





Environmental  
Engineers & Scientists

May 27, 2003

Mr. Thomas Quigley  
Con Edison  
4 Irving Place  
10<sup>th</sup> Floor  
New York, New York 10003

HDRE0203

RE: Request for Electric and Gas Information

Dear Mr. Quigley:

On behalf of the New York City Department of Sanitation (DSNY), HydroQual is assisting in completing portions of a draft Environmental Impact Statement (EIS) for several sites under consideration as part of the Solid Waste Management Plan.

Attached please find area maps for the three (3) sites for which we are requesting utility information.

Since the DSNY is operating under a state-imposed schedule, we would appreciate your timely response to our request. Please feel free to contact me or Mr. Phil Simmons of our office at 201-529-5151 if you have any immediate questions. Thank you for your assistance.

Very truly yours,

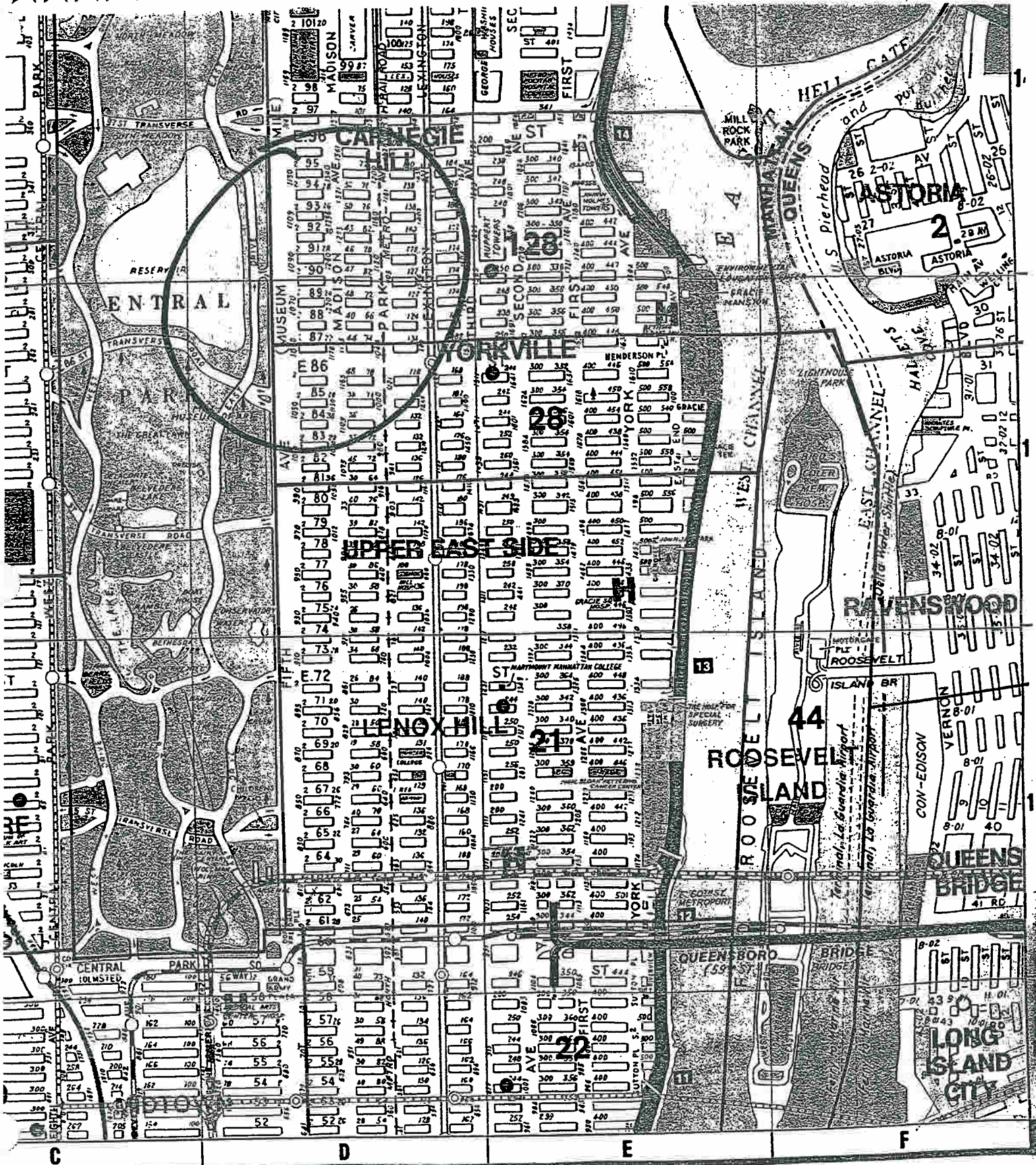
HYDROQUAL, INC.

Melissa E. Morrone

MEM/kfw  
HDRE0203/QUIGLEY\_052703.LTR  
Enclosures

HYDROQUAL, INC.





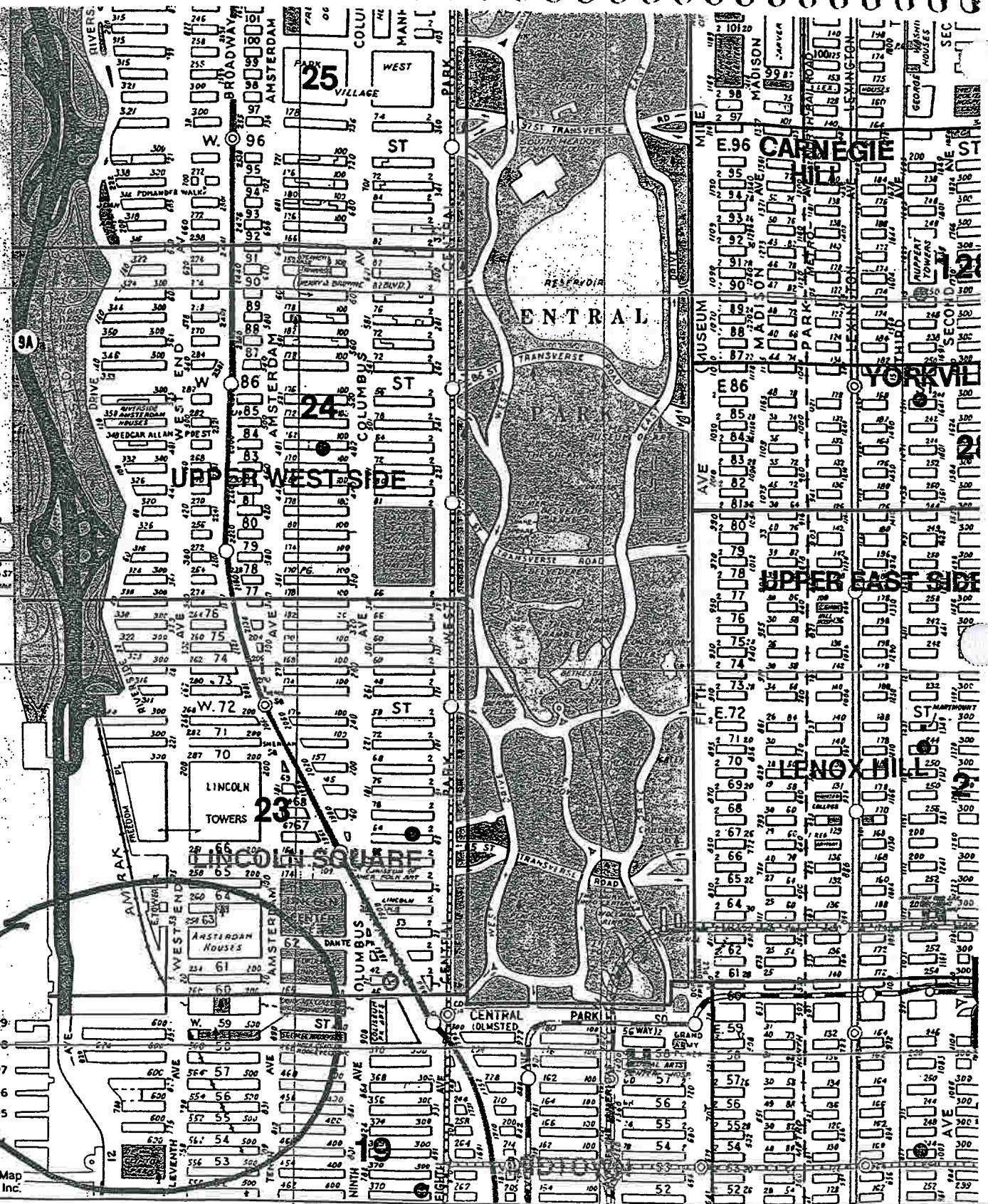
FOR ADJOINING AREA SEE MAP NO. 1

E. 91st ST mts



14  
15  
16  
17

H U D S O N



Hagstrom Map Company, Inc.

W. 54th St MTS

FOR ADJOINING AREA SEE MAP NO. 1



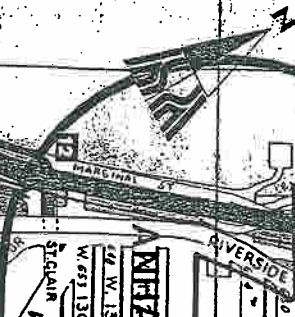
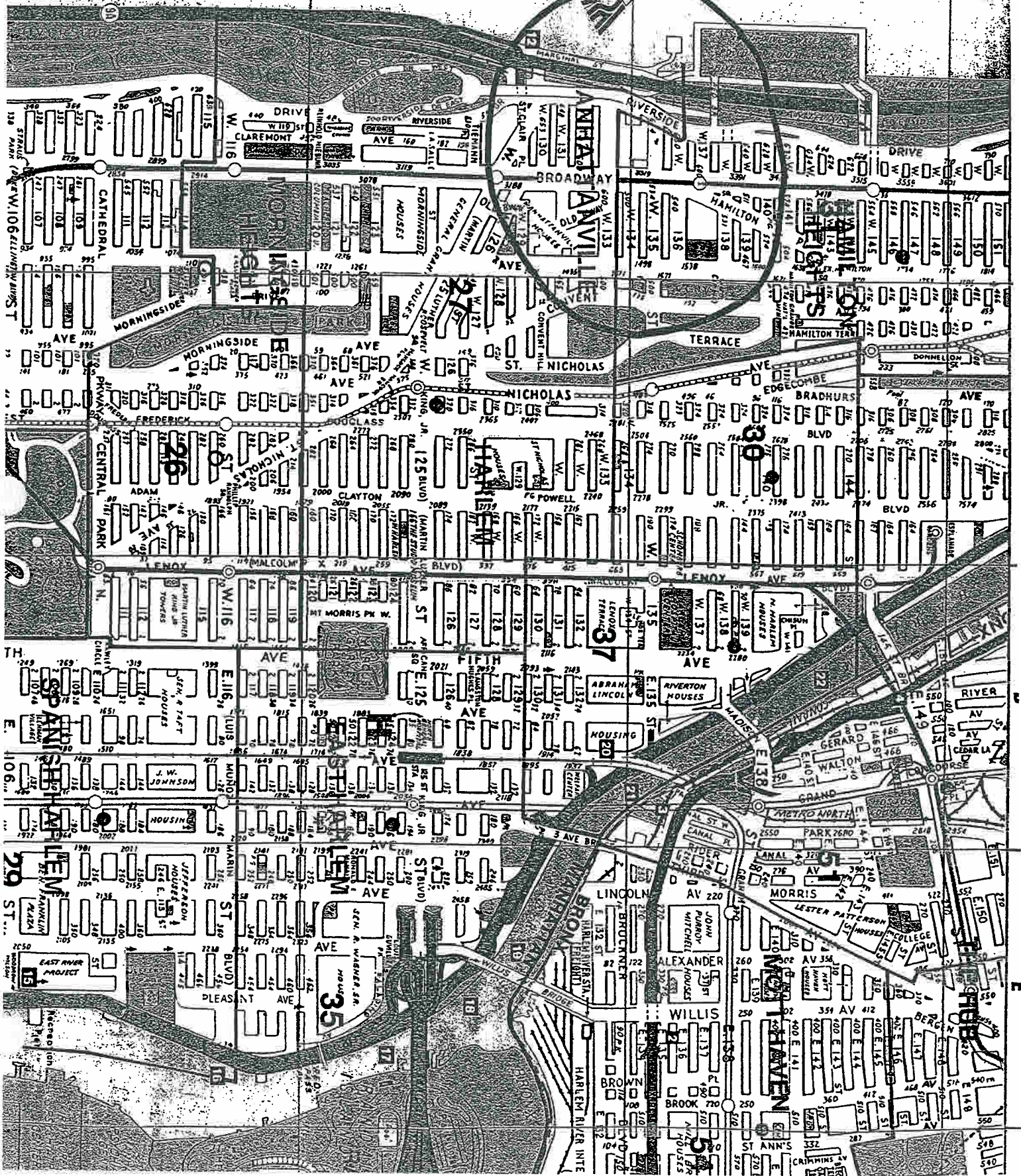
W 135 + MTS

13

12

11

R I V E R



Map showing street names and building footprints. Key streets include Broadway, Lenox Ave, and various residential streets. Building footprints are shown with their respective addresses. A large circle is drawn around a specific area in the upper-middle part of the map, near the intersection of Broadway and several streets.





Environmental  
Engineers & Scientists

**FAXED**

FAX TRANSMISSION

TO: Mike Mitchell FROM: Melissa E. Morrone  
 FAX NO: 212-673-1729 DATE: May 29, 2003  
 ACCT. NO: HDRE0203 REPORT PROBLEMS TO: Melissa

NUMBER OF PAGES INCLUDING COVER SHEET 4

ORIGINAL DOCUMENT TO BE MAILED	<input type="checkbox"/> YES	<input checked="" type="checkbox"/> NO
RETURN FAX TO SENDER	<input checked="" type="checkbox"/> YES	<input type="checkbox"/> NO
FAX TO BE FILED	<input checked="" type="checkbox"/> YES	<input type="checkbox"/> NO
ATTACH COVER SHEET TO TRANSMITTAL	<input checked="" type="checkbox"/> YES	<input type="checkbox"/> NO

CONFIDENTIALITY NOTICE: THE INFORMATION AND/OR DOCUMENTS INCLUDED WITH THIS FACSIMILE MESSAGE ARE CONFIDENTIAL AND LEGALLY PRIVILEGED. THE INFORMATION IS INTENDED ONLY FOR THE USE OF THE INDIVIDUAL OR ENTITY NAMED ABOVE. IF YOU ARE NOT THE INTENDED RECIPIENT, YOU ARE HEREBY NOTIFIED THAT ANY DISCLOSURE, COPYING OR DISTRIBUTION OF THIS COMMUNICATION, OR THE TAKING OF ANY ACTION IN RELIANCE ON ITS CONTENTS, IS STRICTLY PROHIBITED. IF YOU HAVE RECEIVED THIS FACSIMILE IN ERROR, OR IF ANY PROBLEMS OCCUR WITH TRANSMISSION, PLEASE NOTIFY THE SENDER IMMEDIATELY BY TELEPHONE (201) 529-5151.

COMMENTS:

Mr. Mitchell,

Here are the site maps, we are interested in an area of about two blocks on all sides of the site.

Thanks, Melissa

*Melissa E. Morrone*

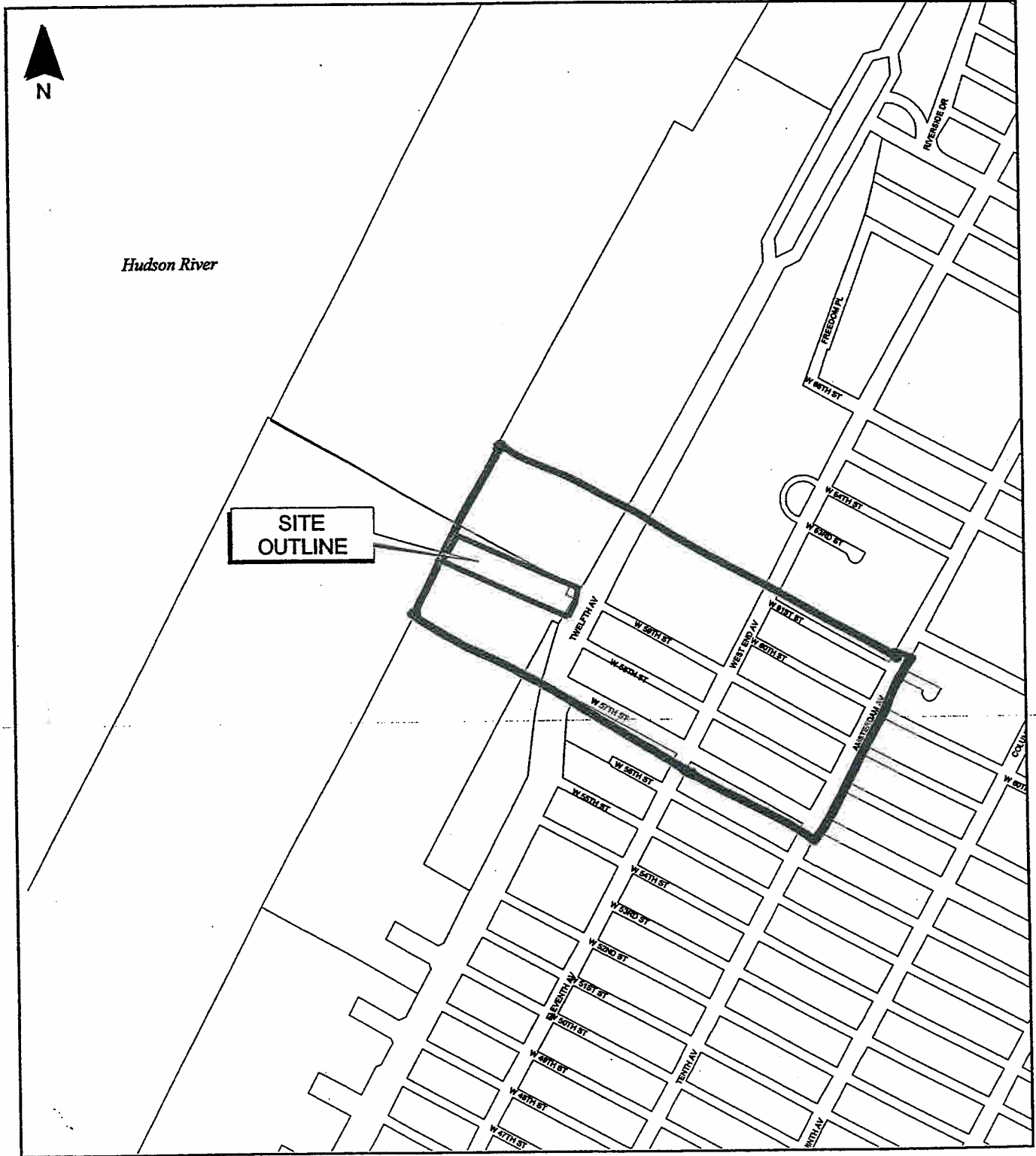
phone: 201-529-5151 ext 7192

fax: 201-512-3825

email: mmorrone@hydroqual.com

IF TRANSMISSION IS NOT AS NOTED, PLEASE CONTACT US AT 201-529-5151.

West 59th St



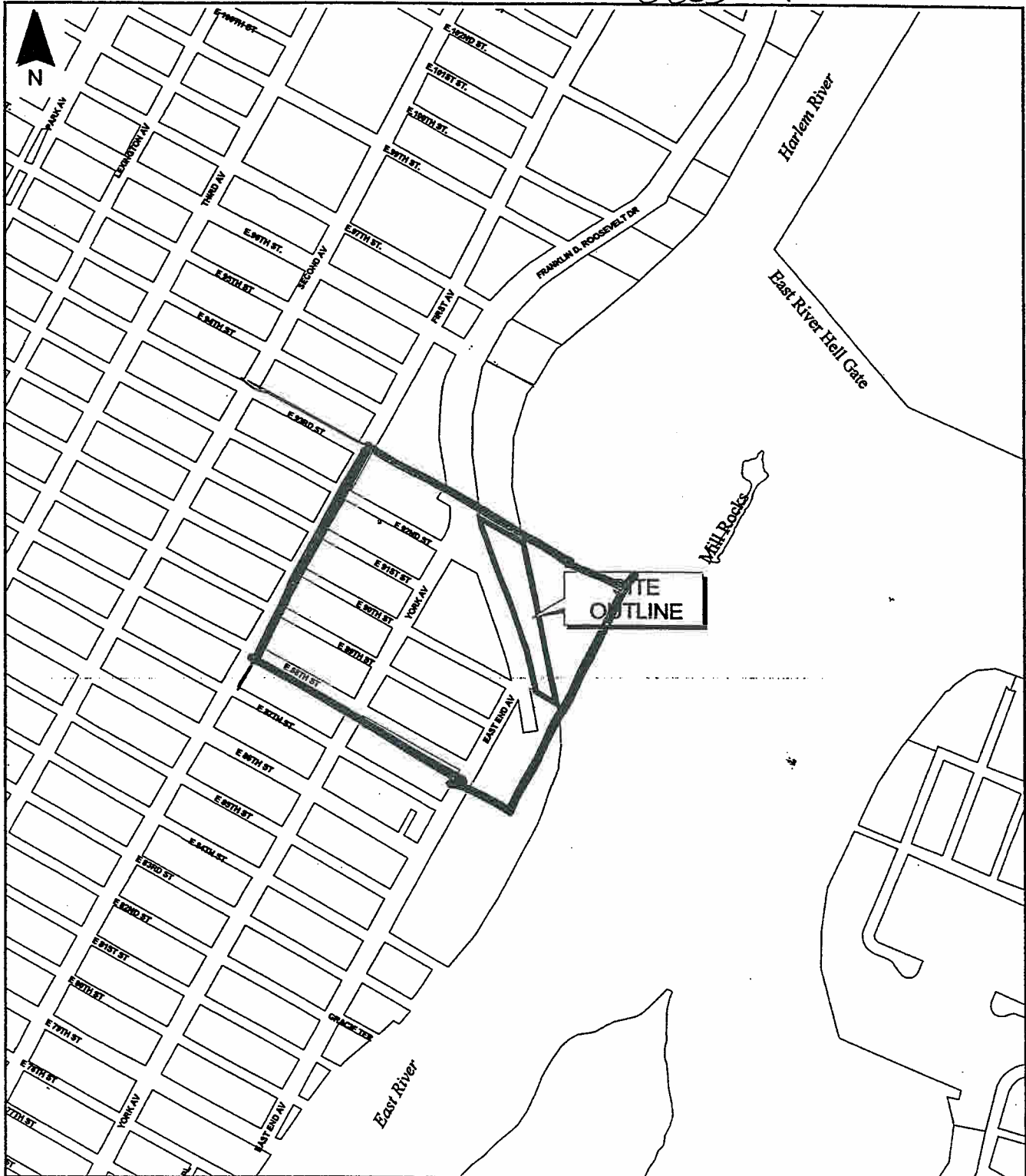
SITE  
OUTLINE




Site delineations and study area boundaries are approximate  
Base Map Source: New York City Department of City Planning



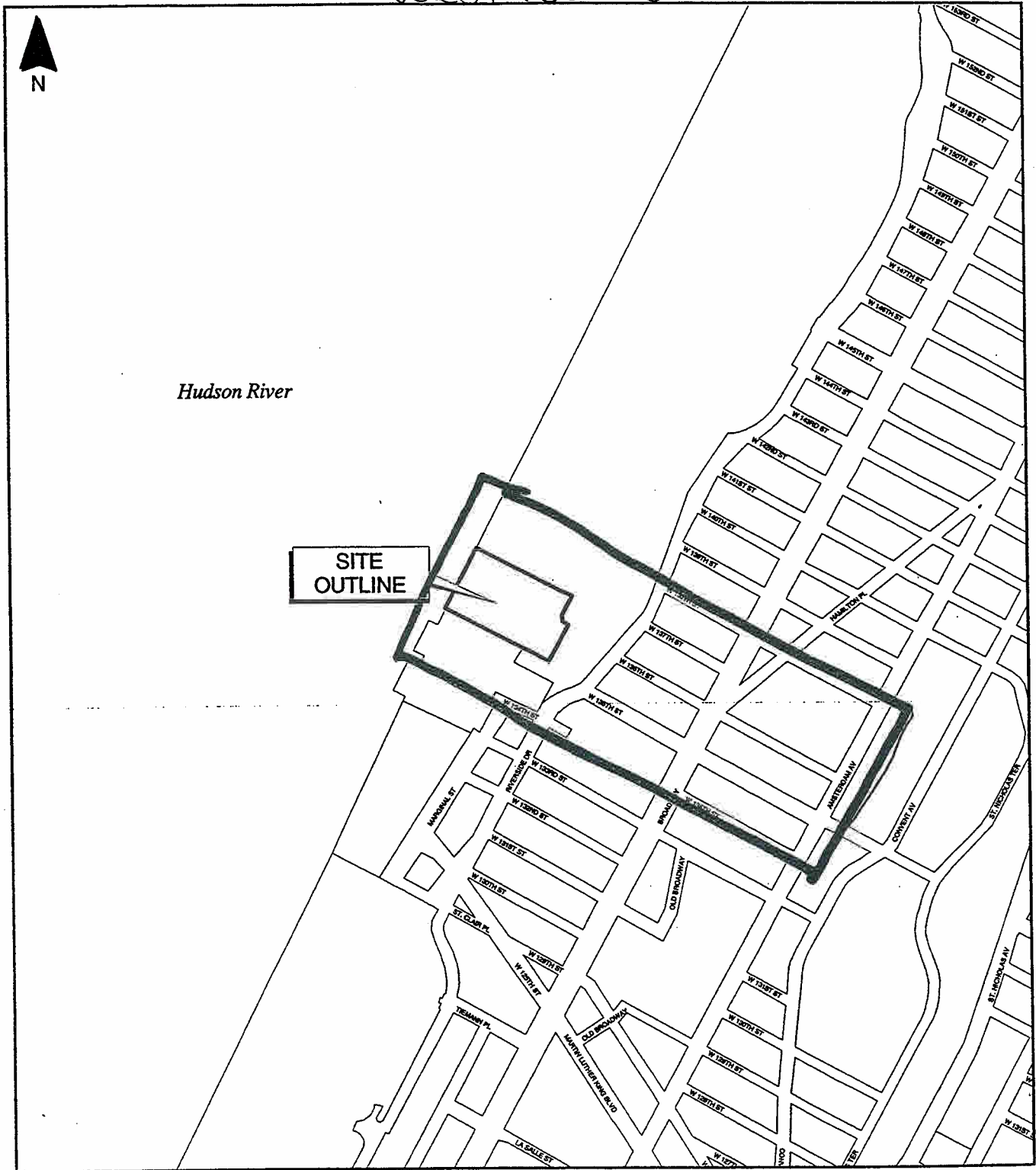
East 91st St




Site delineations and study area boundaries are approximate  
Base Map Source: New York City Department of City Planning



West 135th St



Site delineations and study area boundaries are approximate  
Base Map Source: New York City Department of City Planning







**FAXED**

Environmental  
Engineers & Scientists

**FAX TRANSMISSION**

To: Mr. Steve Gioffi, ConEdison FROM: Dennis Scannell  
 FAX NO: (212) 427 -4204 DATE: June 4, 2003  
 ACCT. NO: HDRE0203 REPORT PROBLEMS TO: Margie (ext 7100/7186)

NUMBER OF PAGES INCLUDING COVER SHEET 4

ORIGINAL DOCUMENT TO BE MAILED	<u>      </u> YES	<u>  X  </u> NO
RETURN FAX TO SENDER	<u>      </u> YES	<u>  X  </u> NO
FAX TO BE FILED	<u>  X  </u> YES	<u>      </u> NO
ATTACH COVER SHEET TO TRANSMITTAL	<u>  X  </u> YES	<u>      </u> NO

CONFIDENTIALITY NOTICE: THE INFORMATION AND/OR DOCUMENTS INCLUDED WITH THIS FACSIMILE MESSAGE ARE CONFIDENTIAL AND LEGALLY PRIVILEGED. THE INFORMATION IS INTENDED ONLY FOR THE USE OF THE INDIVIDUAL OR ENTITY NAMED ABOVE. IF YOU ARE NOT THE INTENDED RECIPIENT, YOU ARE HEREBY NOTIFIED THAT ANY DISCLOSURE, COPYING OR DISTRIBUTION OF THIS COMMUNICATION, OR THE TAKING OF ANY ACTION IN RELIANCE ON ITS CONTENTS, IS STRICTLY PROHIBITED. IF YOU HAVE RECEIVED THIS FACSIMILE IN ERROR, OR IF ANY PROBLEMS OCCUR WITH TRANSMISSION, PLEASE NOTIFY THE SENDER IMMEDIATELY BY TELEPHONE (201) 529-5151.

COMMENTS:

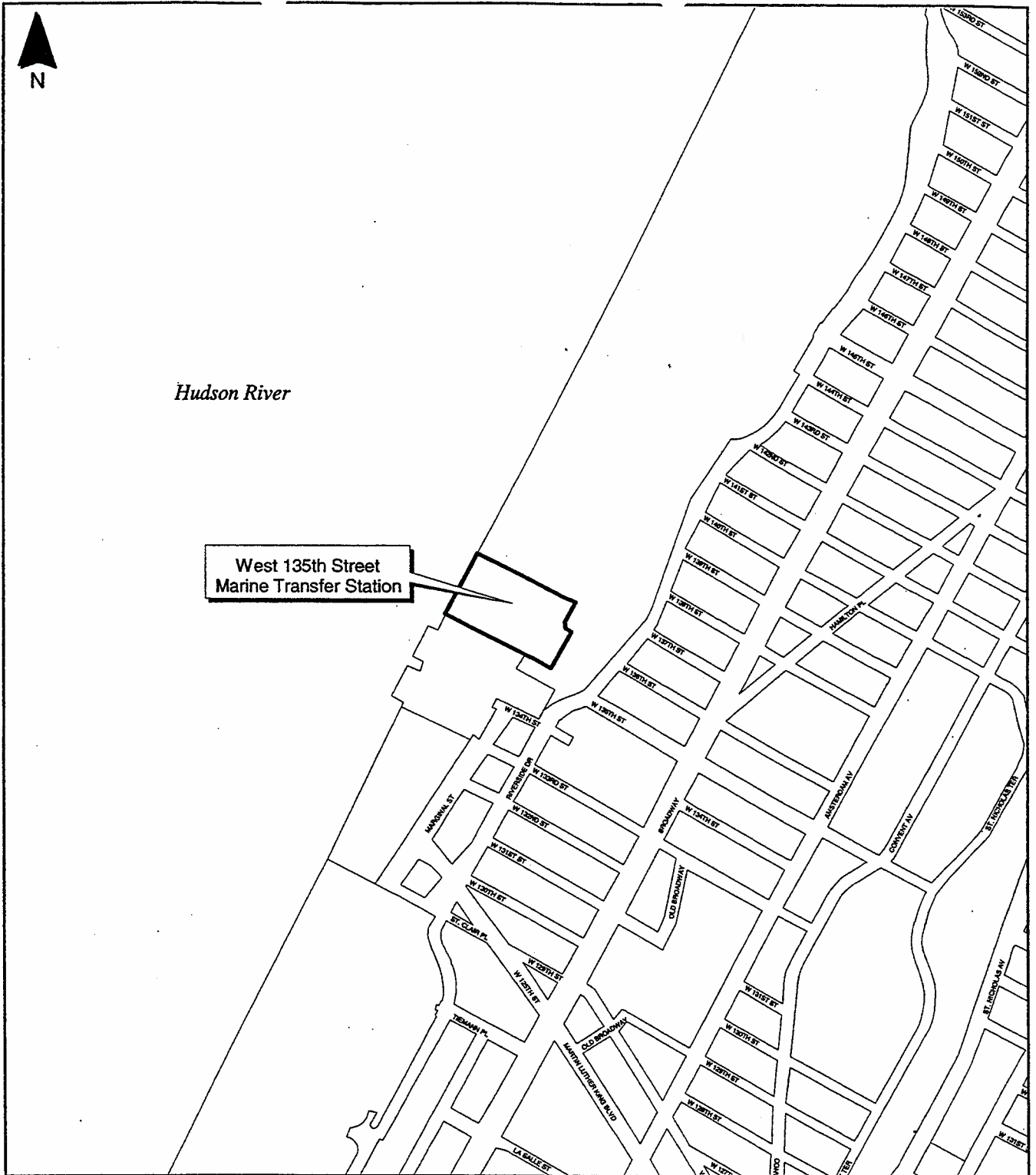
Steve,

It was nice talking to you again - Please tell Bob, Mark, Leo and the rest I said "Hi". As discussed attached please find some area maps of the NYC Department of Sanitation facilities we are interested in getting the M&S plates for. Once you find them let me know what is the easiest way for you to get them to me - I can have someone come in and pick them up or you can send them to me by mail or fax. I hope the maps are specific enough for you to track down the M&S plates. My office number is (201) 529 -5151 and the fax is (201) 512 3825.

Thanks again for your help,

Dennis Scannell

IF TRANSMISSION IS NOT AS NOTED, PLEASE CONTACT US AT 201-529-5151.



Hudson River

West 135th Street Marine Transfer Station

500 0 500 Feet

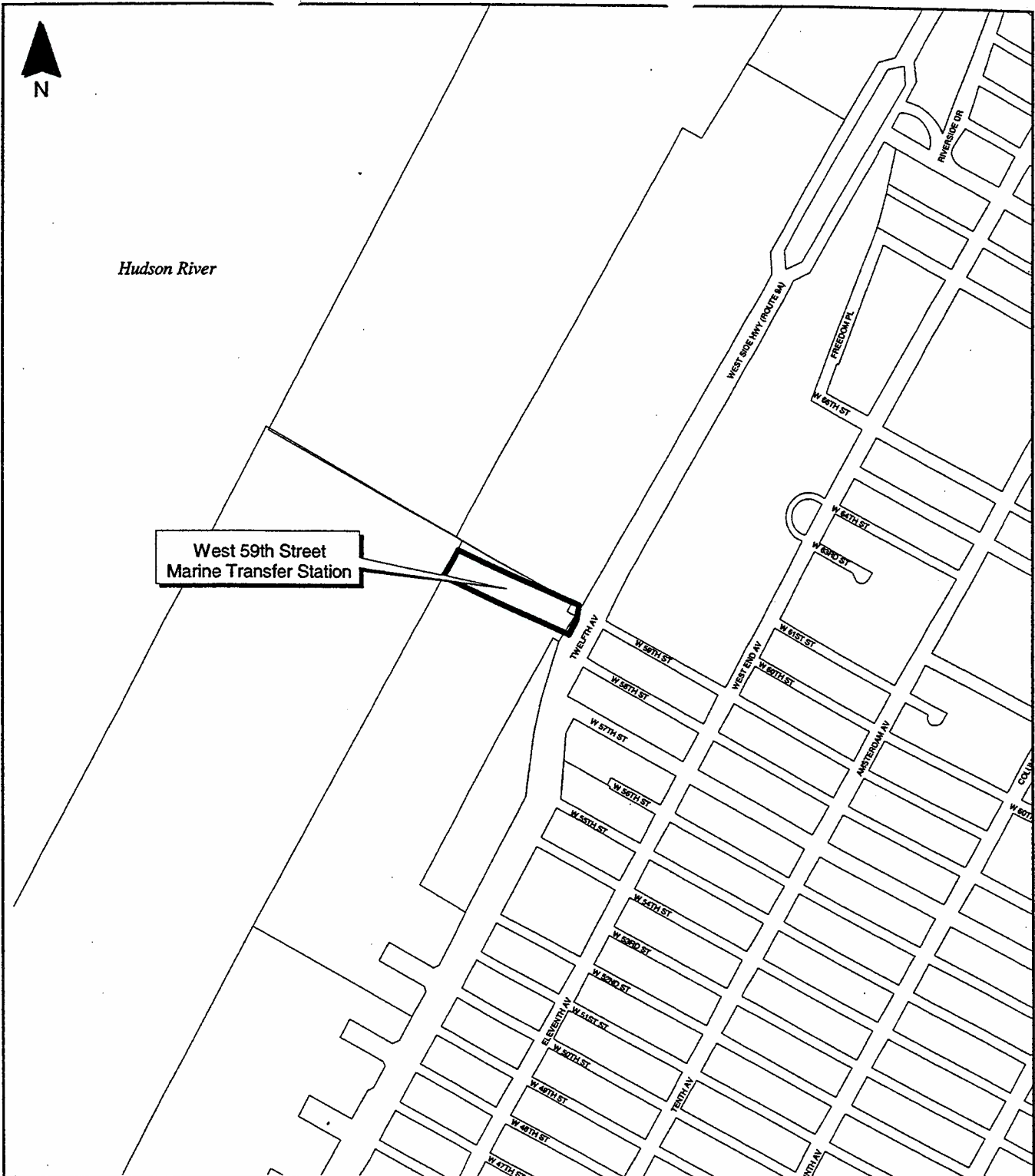
Site delineations and study area boundaries are approximate  
Base Map Source: New York City Department of City Planning




**Figure 1-2 Vicinity Map**  
**West 135th Street Marine Transfer Station**



CITY OF NEW YORK  
DEPARTMENT OF SANITATION



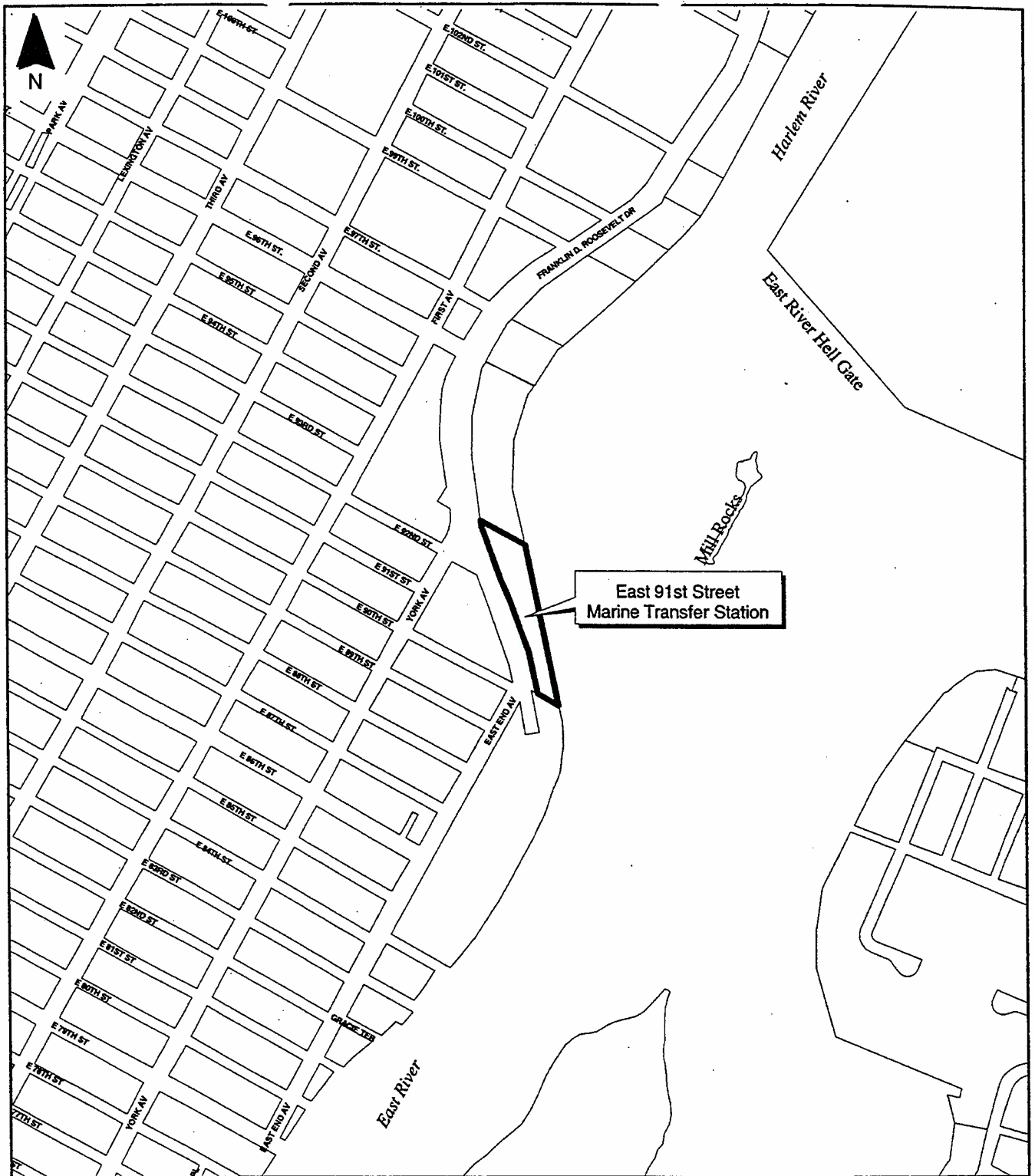


Site delineations and study area boundaries are approximate  
 Base Map Source: New York City Department of City Planning



	<p><b>Figure 1-2 Vicinity Map</b>  <b>West 59th Street Marine Transfer Station</b></p> <p>CITY OF NEW YORK          DEPARTMENT OF SANITATION</p>	
---	--	---





Site delineations and study area boundaries are approximate  
 Base Map Source: New York City Department of City Planning

500 0 500 Feet



**Figure 1-2 Vicinity Map**  
**East 91st Street Marine Transfer Station**

**CITY OF NEW YORK**  
**DEPARTMENT OF SANITATION**





**FAXED**

Environmental  
Engineers & Scientists

**FAX TRANSMISSION**

To: Mr. Tino Fernandez, ConEdison FROM: Dennis Scannell  
 FAX NO: (718) 802-3044 DATE: June 4, 2003  
 ACCT. NO: HDRE0203 REPORT PROBLEMS TO: Margie (ext 7100/7186)

NUMBER OF PAGES INCLUDING COVER SHEET 5

ORIGINAL DOCUMENT TO BE MAILED	<u>      </u> YES	<u>  X  </u> NO
RETURN FAX TO SENDER	<u>      </u> YES	<u>  X  </u> NO
FAX TO BE FILED	<u>  X  </u> YES	<u>      </u> NO
ATTACH COVER SHEET TO TRANSMITTAL	<u>  X  </u> YES	<u>      </u> NO

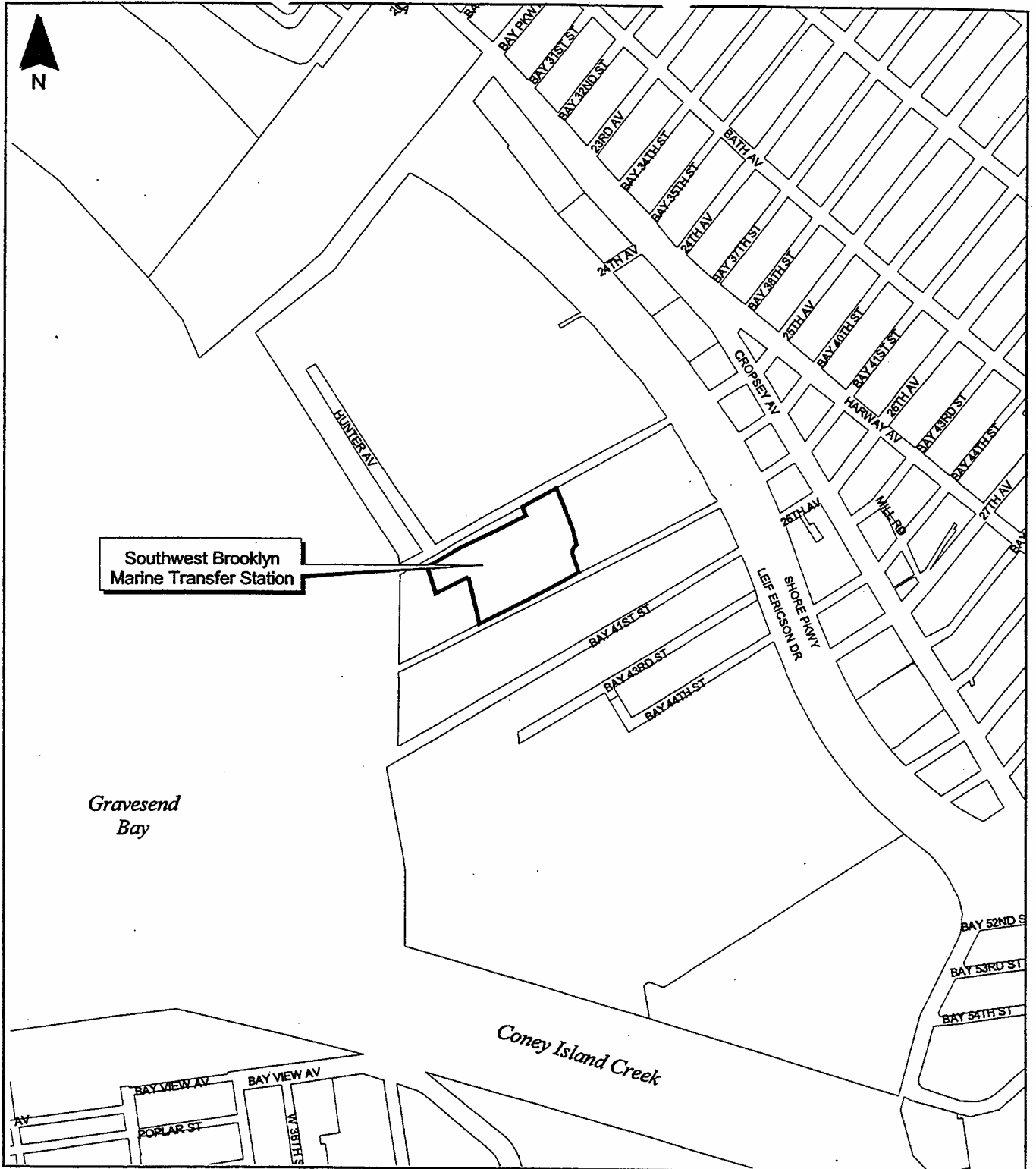
CONFIDENTIALITY NOTICE: THE INFORMATION AND/OR DOCUMENTS INCLUDED WITH THIS FACSIMILE MESSAGE ARE CONFIDENTIAL AND LEGALLY PRIVILEGED. THE INFORMATION IS INTENDED ONLY FOR THE USE OF THE INDIVIDUAL OR ENTITY NAMED ABOVE. IF YOU ARE NOT THE INTENDED RECIPIENT, YOU ARE HEREBY NOTIFIED THAT ANY DISCLOSURE, COPYING OR DISTRIBUTION OF THIS COMMUNICATION, OR THE TAKING OF ANY ACTION IN RELIANCE ON ITS CONTENTS, IS STRICTLY PROHIBITED. IF YOU HAVE RECEIVED THIS FACSIMILE IN ERROR, OR IF ANY PROBLEMS OCCUR WITH TRANSMISSION, PLEASE NOTIFY THE SENDER IMMEDIATELY BY TELEPHONE (201) 529-5151.

COMMENTS:

Tino,




It was nice to get a chance to chat again this morning - I think I will give Julio a call to see how he is doing. As discussed attached please find some area maps of the NYC Department of Sanitation facilities we are interested in getting the electric/gas/steam service surrounding them. I don't recall which areas Con Edison is providing gas and steam but if you have the info we are interested. I thought you might have also handled parts of queens based on jobs we did with the treatment truck so I included the site in Queens in Flushing Bay opposite the World's Fair Marina. I hope the maps are specific enough for you to track down the plates. My number is (201) 529-5151 and the fax is (201) 512 3825. Thanks again for your help, Dennis Scannell

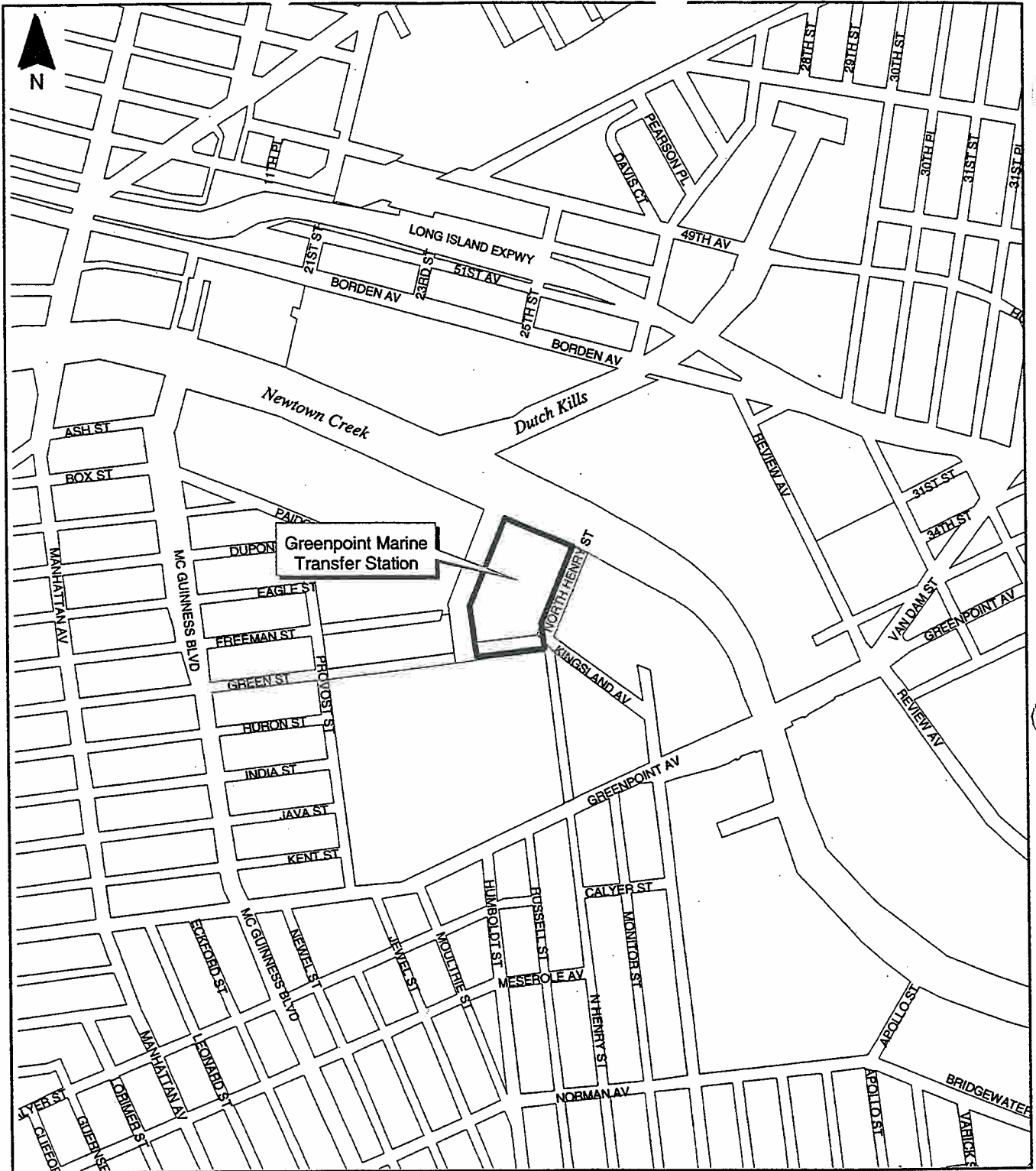
IF TRANSMISSION IS NOT AS NOTED, PLEASE CONTACT US AT 201-529-5151.



Site delineations and study area boundaries are approximate.  
 Base Map Source: New York City Department of City Planning

600 0 600 Feet

 	<p><b>Figure 1-2 Vicinity Map</b></p> <p><b>Southwest Brooklyn Marine Transfer Station</b></p> <p>CITY OF NEW YORK          DEPARTMENT OF SANITATION</p>	
---	--	---



Site delineations and study area boundaries are approximate.  
 Base Map Source: New York City Department of City Planning

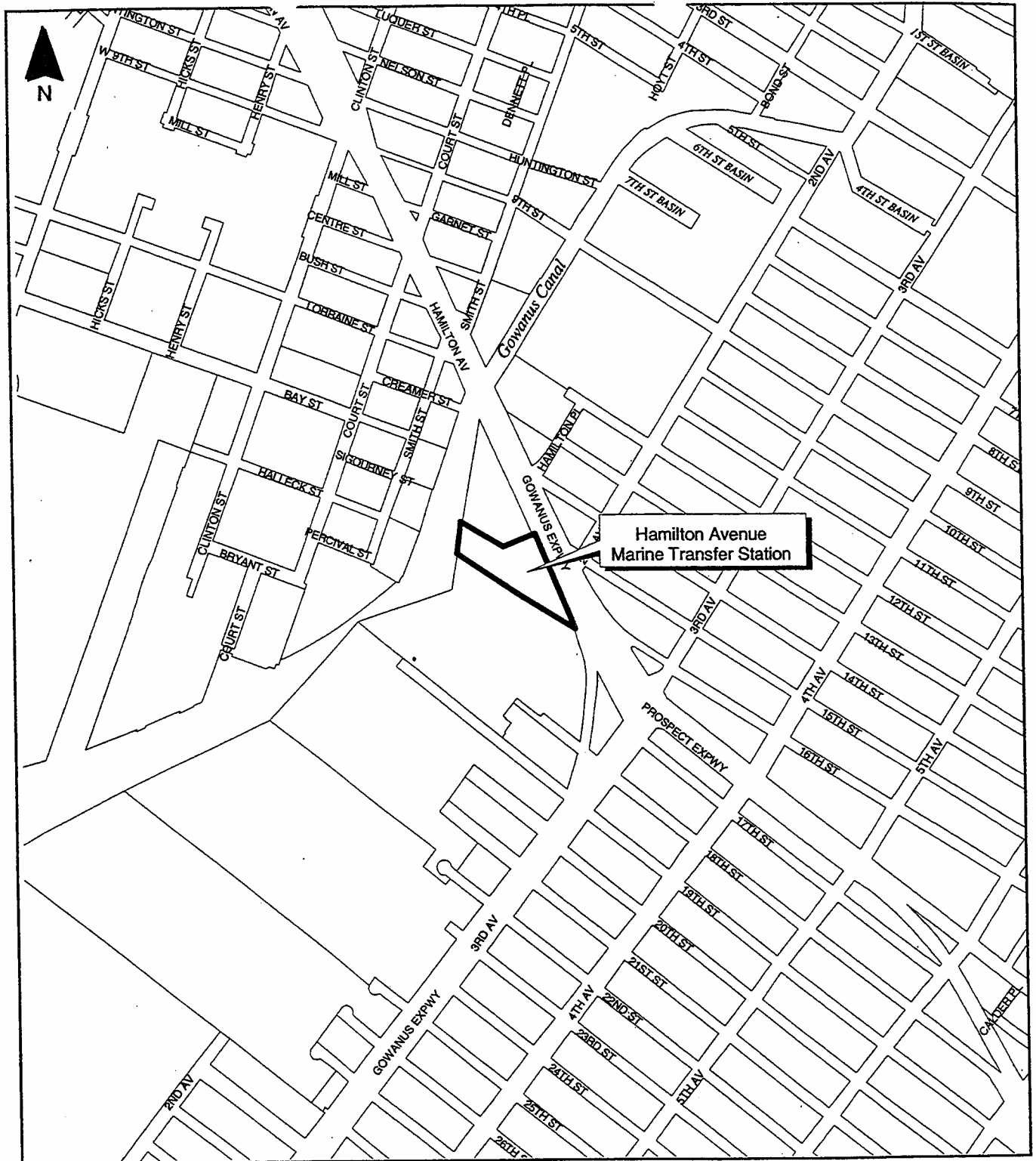


**Figure 1-2 Vicinity Map**  
**Greenpoint Marine Transfer Station**

CITY OF NEW YORK  
 DEPARTMENT OF SANITATION






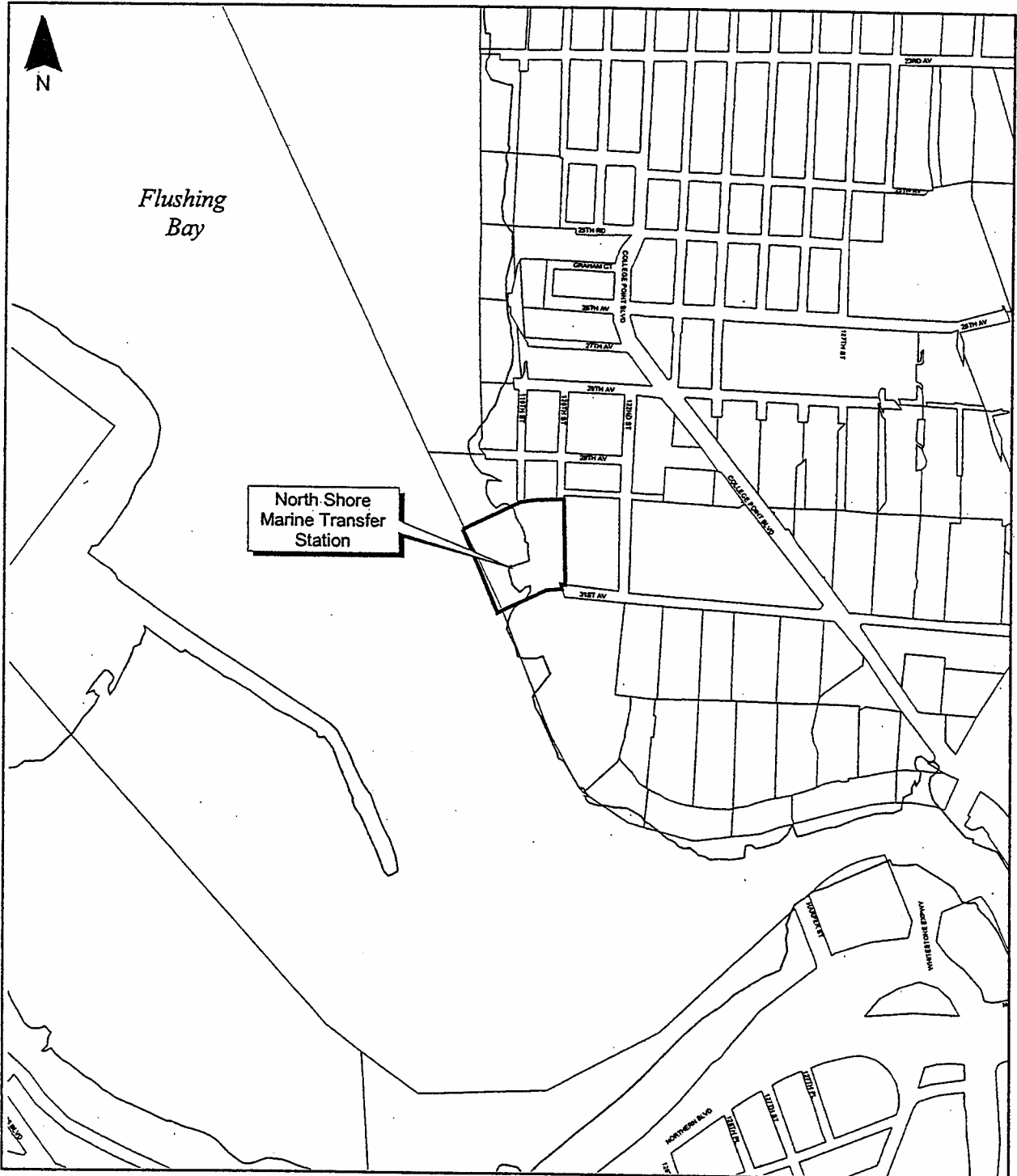




Site delineations and study area boundaries are approximate.  
 Base Map Source: New York City Department of City Planning

500 0 500 Feet

 	<p><b>Figure 1-2 Vicinity Map</b></p> <p><b>Hamilton Avenue Marine Transfer Station</b></p> <p>CITY OF NEW YORK DEPARTMENT OF SANITATION</p>	
---	--	---



Site delineations and study area boundaries are approximate.  
 Base Map Source: New York City Department of City Planning

500 0 500 Feet



**Figure 1-2 Vicinity Map**  
**North Shore Marine Transfer Station**

CITY OF NEW YORK  
 DEPARTMENT OF SANITATION





Environmental  
Engineers & Scientists

**FAXED**  
*at 11:05 AM  
10/17/03*

**FAX TRANSMISSION**

To:	<u>Tom Grimaldi</u>	FROM:	<u>Melissa E. Morrone</u>
FAX No:	<u>914-925-6487</u>	DATE:	<u>10/17/03</u>
ACCT. No:	<u>HDRE0203</u>	REPORT PROBLEMS TO:	<u>Melissa</u>

NUMBER OF PAGES INCLUDING COVER SHEET 2

ORIGINAL DOCUMENT TO BE MAILED	<u>      </u> YES	<u>  ✓  </u> NO
RETURN FAX TO SENDER	<u>  ✓  </u> YES	<u>      </u> NO
FAX TO BE FILED	<u>  ✓  </u> YES	<u>      </u> NO
ATTACH COVER SHEET TO TRANSMITTAL	<u>  ✓  </u> YES	<u>      </u> NO

CONFIDENTIALITY NOTICE: THE INFORMATION AND/OR DOCUMENTS INCLUDED WITH THIS FACSIMILE MESSAGE ARE CONFIDENTIAL AND LEGALLY PRIVILEGED. THE INFORMATION IS INTENDED ONLY FOR THE USE OF THE INDIVIDUAL OR ENTITY NAMED ABOVE. IF YOU ARE NOT THE INTENDED RECIPIENT, YOU ARE HEREBY NOTIFIED THAT ANY DISCLOSURE, COPYING OR DISTRIBUTION OF THIS COMMUNICATION, OR THE TAKING OF ANY ACTION IN RELIANCE ON ITS CONTENTS, IS STRICTLY PROHIBITED. IF YOU HAVE RECEIVED THIS FACSIMILE IN ERROR, OR IF ANY PROBLEMS OCCUR WITH TRANSMISSION, PLEASE NOTIFY THE SENDER IMMEDIATELY BY TELEPHONE (201) 529-5151.

COMMENTS:

Tom,

Attached please find the site location for the site we are working on. I'd like to obtain gas and electric plates for the area within the bold line on the map.

Please either call me back at 201-529-5151 x7192 or fax me any information at 201-529-5728.

Thank you for your help.

Melissa

IF TRANSMISSION IS NOT AS NOTED, PLEASE CONTACT US AT 201-529-5151.





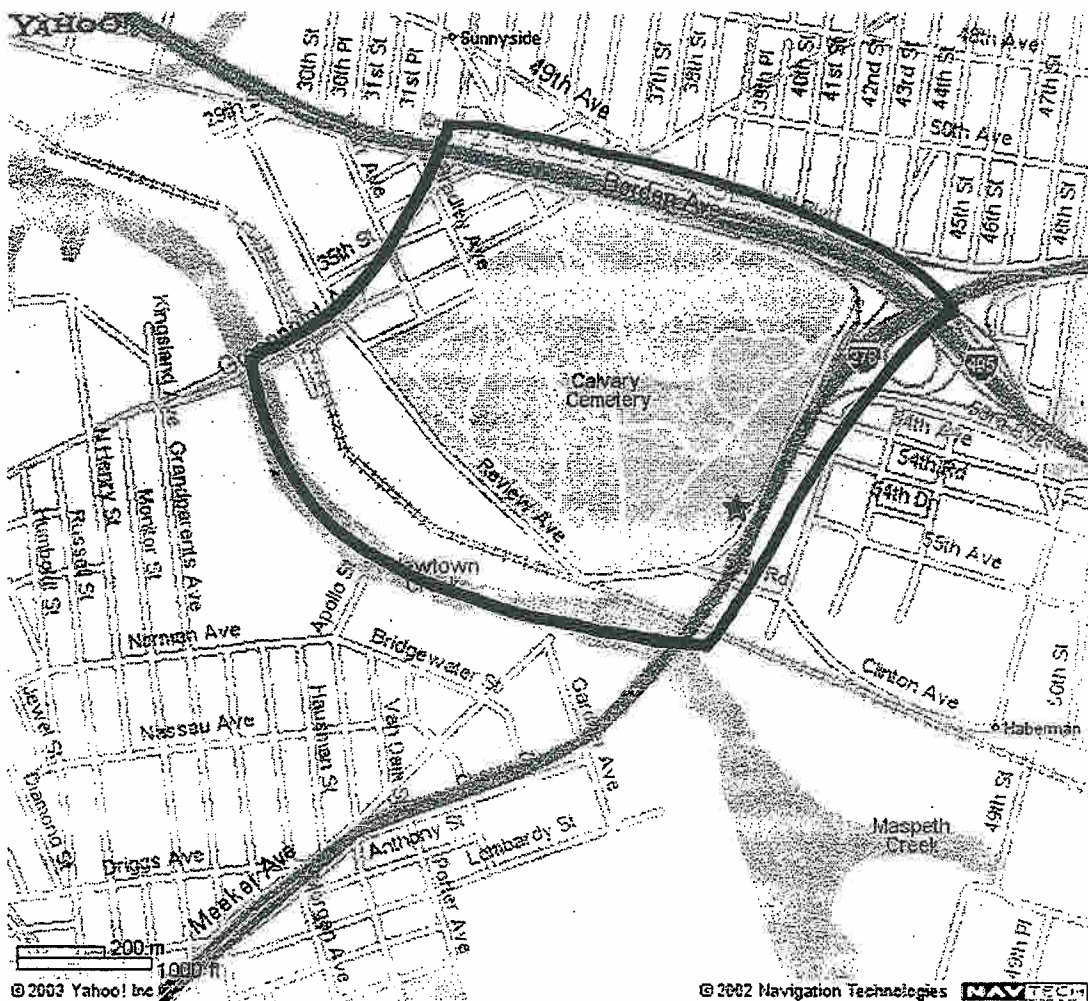
Maps Yellow Pages City Guide

### Yahoo! Maps

[Back to Map](#)

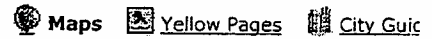
★ laurel hill blvd  
Fresh Meadows, NY 11378

Queens



When using any driving directions or map, it's a good idea to do a reality check and make sure the road still exists, watch out for construction, and follow all traffic safety precautions. This is only to be used as an aid in planning.

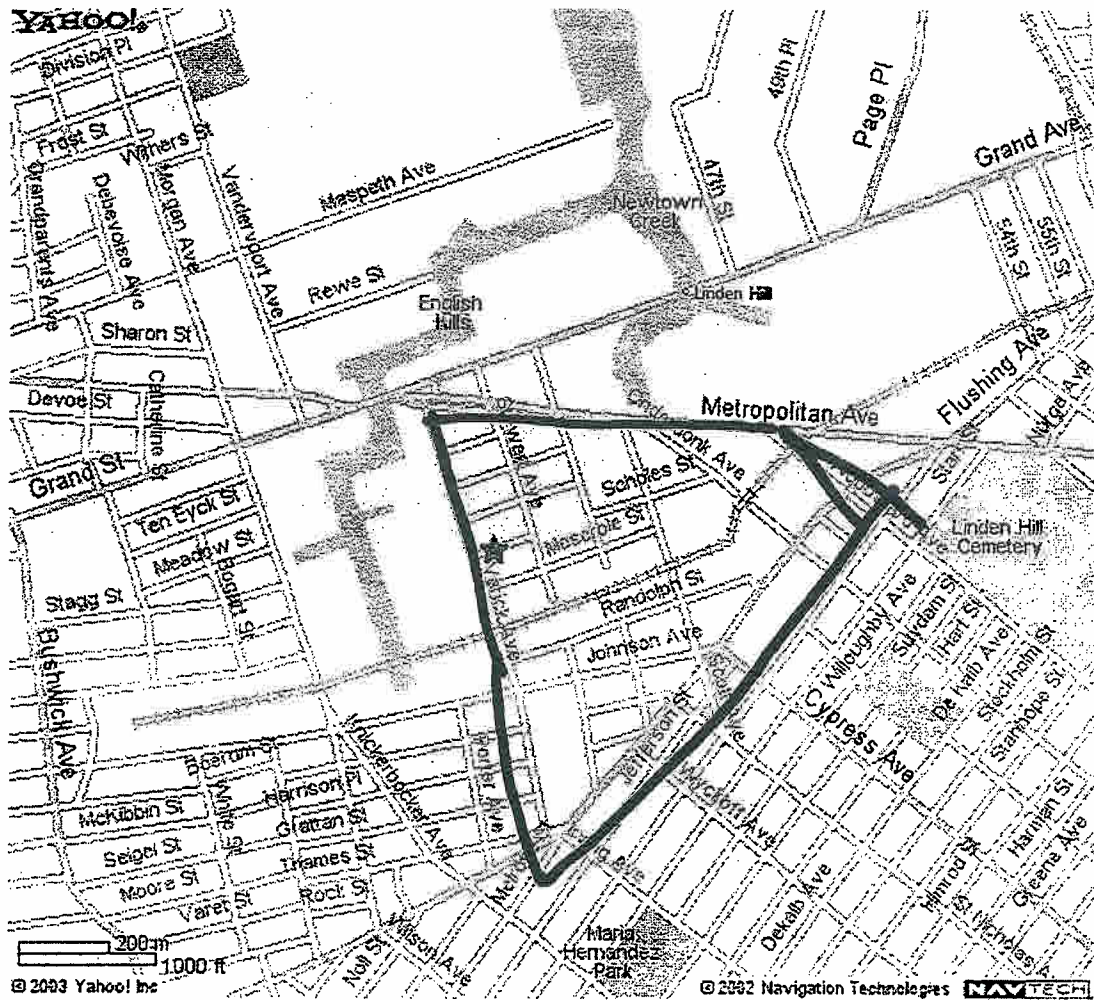
Copyright © 2003 Yahoo! Inc. All rights reserved.  
[Privacy Policy](#) - [Terms of Service](#) - [Copyright Policy](#) - [Yahoo! Maps Terms of Use](#) - [Help](#) - [Ad Feedback](#)



### Yahoo! Maps

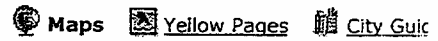
[Back to Map](#)

★ Scholes St  
Brooklyn, NY 11237-1001



When using any driving directions or map, it's a good idea to do a reality check and make sure the road still exists, watch out for construction, and follow all traffic safety precautions. This is only to be used as an aid in planning.

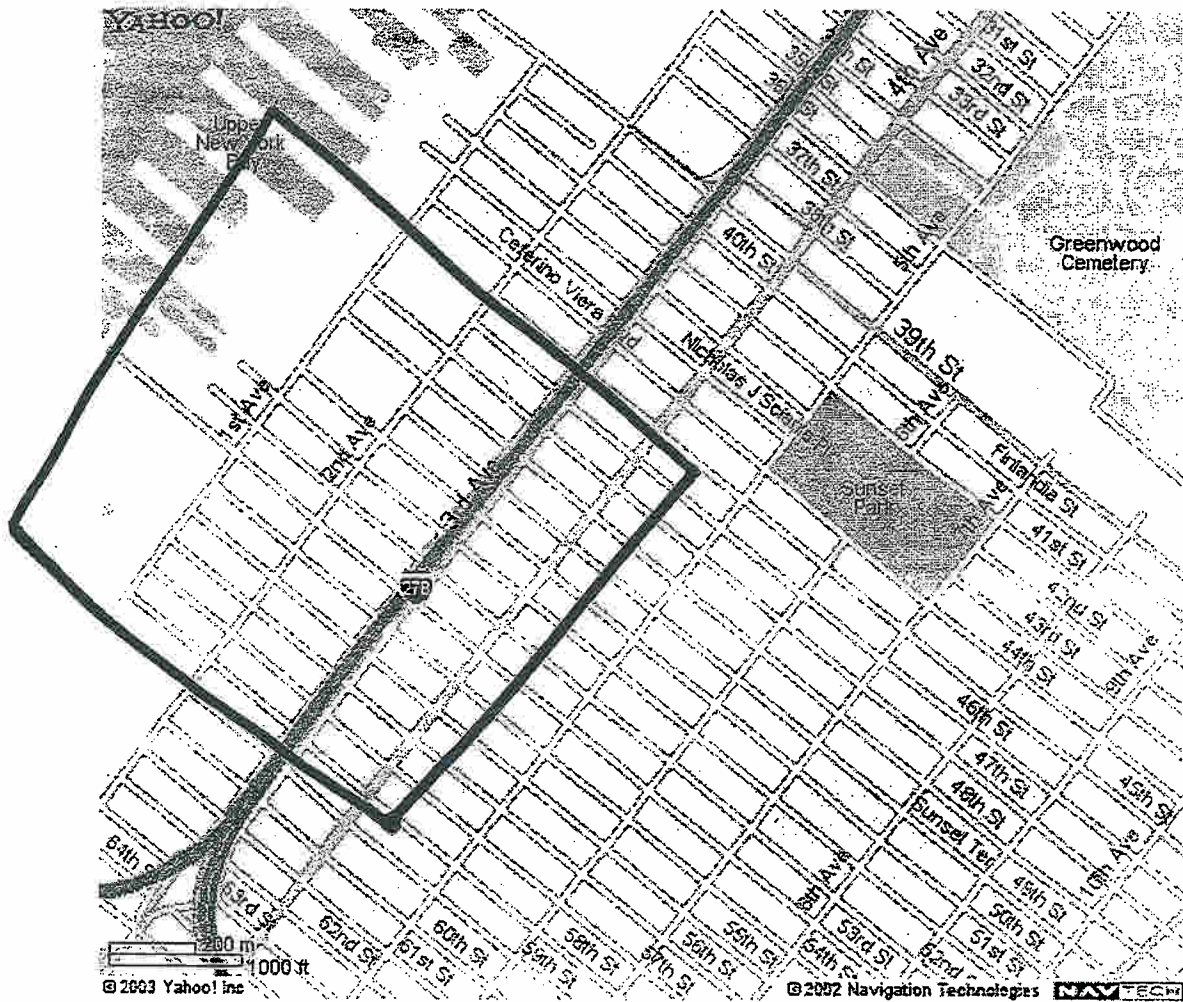




### Yahoo! Maps


[Back to Map](#)

★ 52nd St  
Brooklyn, NY 11204-1418



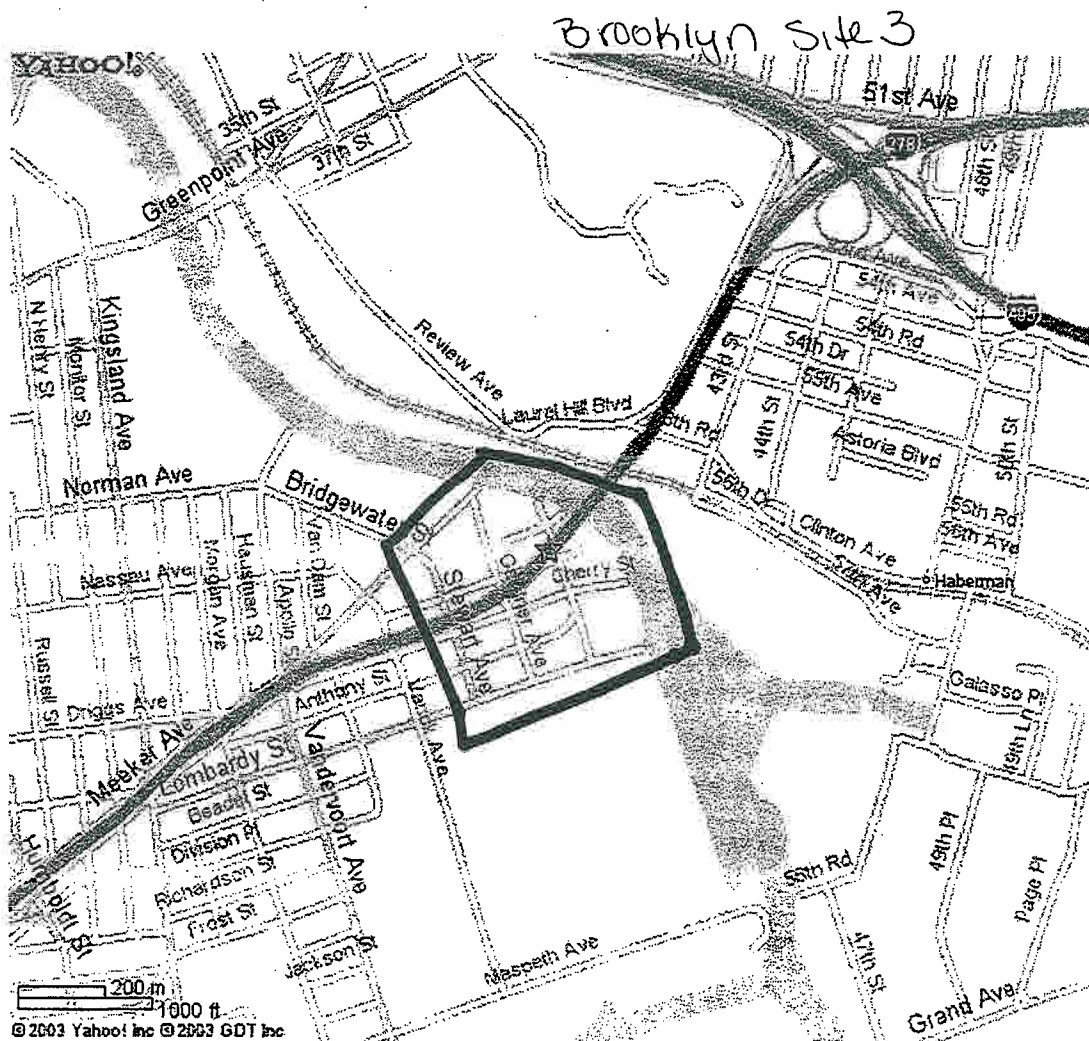
When using any driving directions or map, it's a good idea to do a reality check and make sure the road still exists, watch out for construction, and follow all traffic safety precautions. This is only to be used as an aid in planning.

Copyright © 2003 Yahoo! Inc. All rights reserved.  
[Privacy Policy](#) - [Terms of Service](#) - [Copyright Policy](#) - [Yahoo! Maps Terms of Use](#) - [Help](#) - [Ad Feedback](#)



### Yahoo! Maps

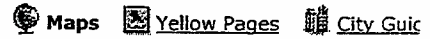
[Back to Map](#)



When using any driving directions or map, it's a good idea to do a reality check and make sure the road still exists, watch out for construction, and follow all traffic safety precautions. This is only to be used as an aid in planning.

Copyright © 2003 Yahoo! Inc. All rights reserved.  
[Privacy Policy](#) - [Terms of Service](#) - [Copyright Policy](#) - [Yahoo! Maps Terms of Use](#) - [Help](#) - [Ad Feedback](#)

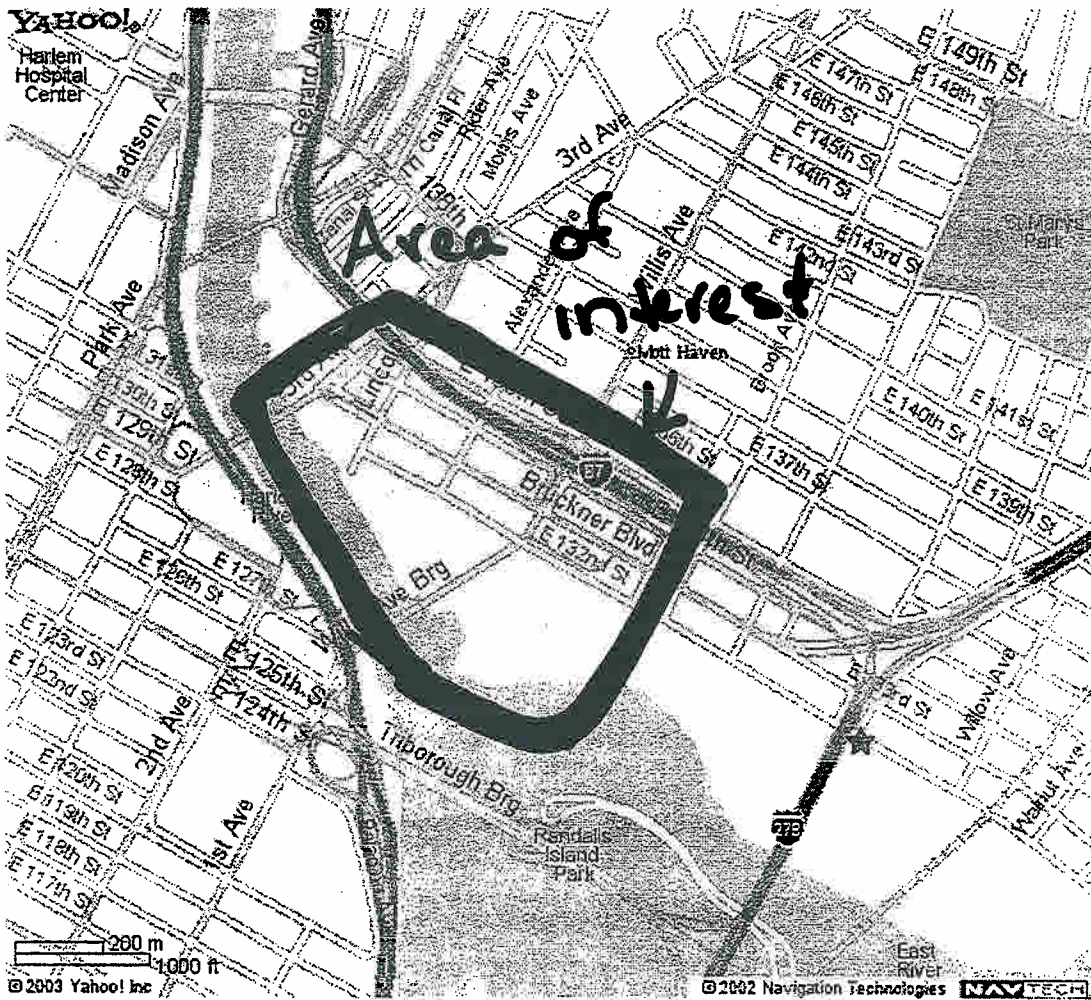




### Yahoo! Maps

[Back to Map](#)

★ E 132nd St  
Bronx, NY 10454-3400



When using any driving directions or map, it's a good idea to do a reality check and make sure the road still exists, watch out for construction, and follow all traffic safety precautions. This is only to be used as an aid in planning.



Environmental  
Engineers & Scientists

October 20, 2003

Ms. Patricia Whitley  
Con Edison - Energy Services  
30 Flatbush Avenue  
Room 412B  
Brooklyn, New York 11217

HDRE0203

RE: Request for Electric Information

Dear Ms. Whitley:

HydroQual is assisting in completing portions of a draft Environmental Impact Statement (EIS) for several sites.

Attached please find area maps for the four (4) sites in Brooklyn (3 sites) and Queens (1 site) for which we are requesting utility information.

Since we are operating under a state-imposed schedule, we would appreciate your timely response to our request. Please feel free to contact me or Mr. Phil Simmons of our office at 201-529-5151 if you have any immediate questions. Thank you for your assistance.

Very truly yours,


HYDROQUAL, INC.

Melissa E. Morrone

MEM/kfw  
HDRE0203/WHITLEY\_102003.LTR  
Enclosures

HYDROQUAL, INC.

1200 MACARTHUR BLVD., MAHWAH, NEW JERSEY 07430 T: 201-529-5151 F: 201-529-5728 www.hydroqual.com

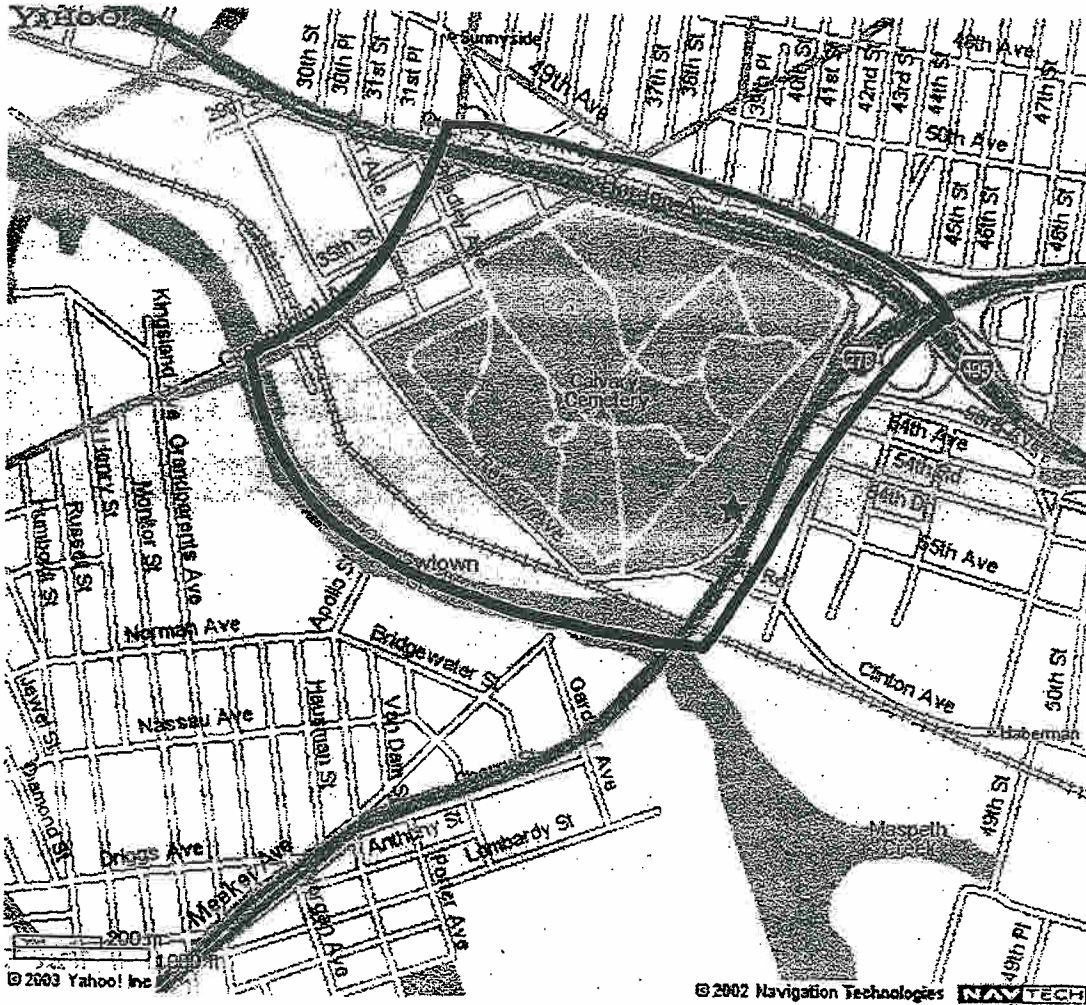


### Yahoo! Maps

[Back to Map](#)

★ laurel hill blvd  
Fresh Meadows, NY 11378

Queens



When using any driving directions or map, it's a good idea to do a reality check and make sure the road still exists, watch out for construction, and follow all traffic safety precautions. This is only to be used as an aid in planning.

Copyright © 2003 Yahoo! Inc. All rights reserved.  
[Privacy Policy](#) - [Terms of Service](#) - [Copyright Policy](#) - [Yahoo! Maps Terms of Use](#) - [Help](#) - [Ad Feedback](#)

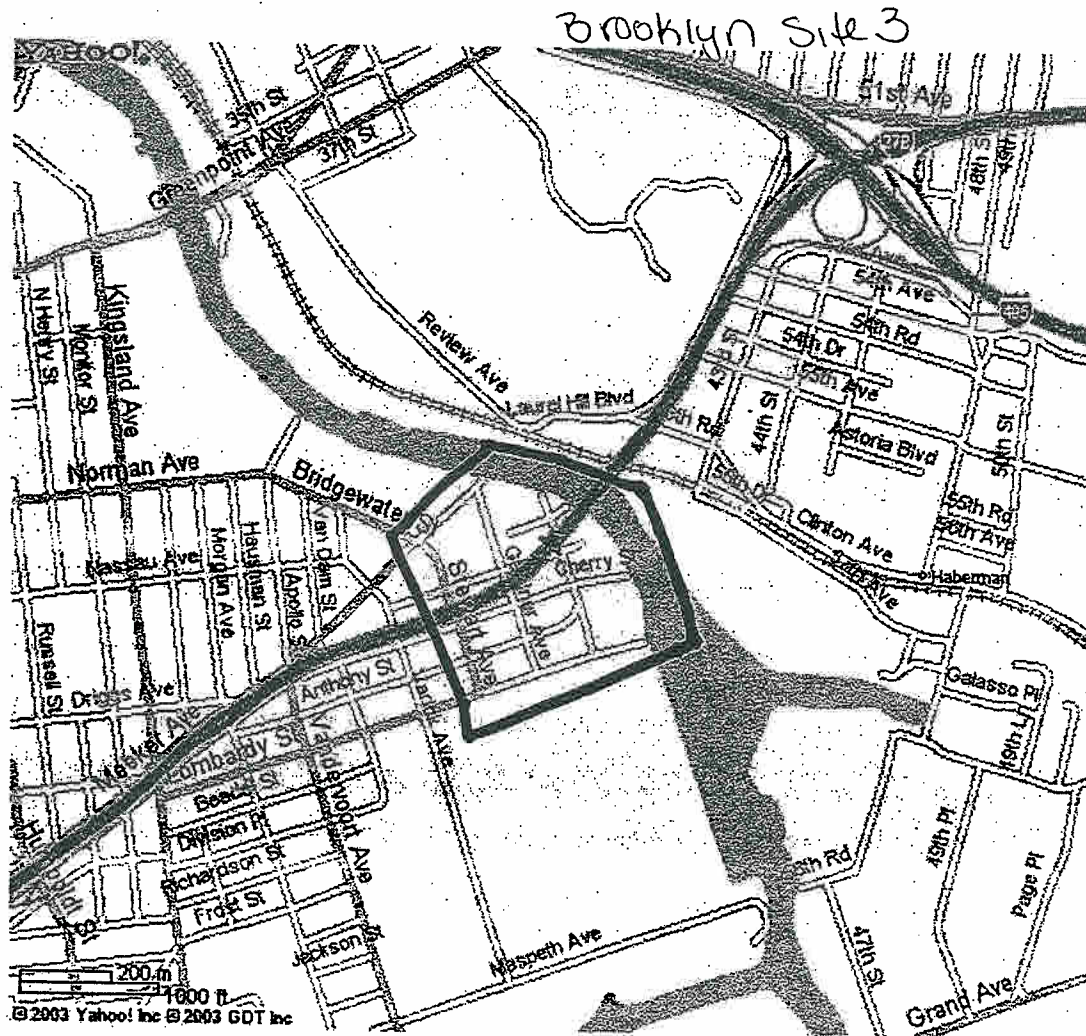




Maps Yellow Pages City Guide

### Yahoo! Maps

[Back to Map](#)



When using any driving directions or map, it's a good idea to do a reality check and make sure the road still exists, watch out for construction, and follow all traffic safety precautions. This is only to be used as an aid in planning.

Copyright © 2003 Yahoo! Inc. All rights reserved.  
[Privacy Policy](#) - [Terms of Service](#) - [Copyright Policy](#) - [Yahoo! Maps Terms of Use](#) - [Help](#) - [Ad Feedback](#)

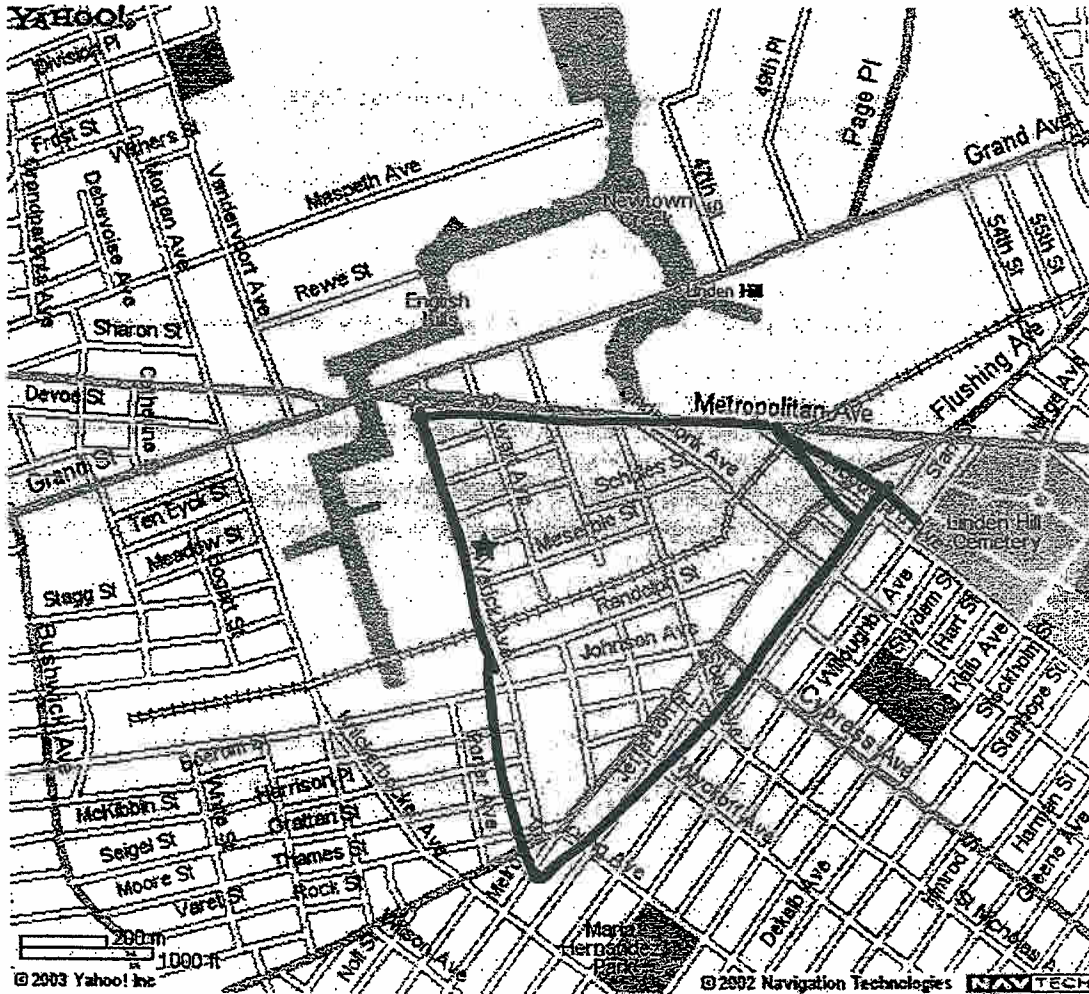


Maps Yellow Pages City Guide

### Yahoo! Maps

[Back to Map](#)

★ Scholes St  
Brooklyn, NY 11237-1001



When using any driving directions or map, it's a good idea to do a reality check and make sure the road still exists, watch out for construction, and follow all traffic safety precautions. This is only to be used as an aid in planning.






Maps Yellow Pages City Guide

### Yahoo! Maps

[Back to Map](#)

★ 52nd St  
Brooklyn, NY 11204-1418



When using any driving directions or map, it's a good idea to do a reality check and make sure the road still exists, watch out for construction, and follow all traffic safety precautions. This is only to be used as an aid in planning.

Copyright © 2003 Yahoo! Inc. All rights reserved.  
[Privacy Policy](#) - [Terms of Service](#) - [Copyright Policy](#) - [Yahoo! Maps Terms of Use](#) - [Help](#) - [Ad Feedback](#)





**FAXED**  
at 11:05 AM  
on 1/21/04

**FAX TRANSMISSION**

Environmental  
Engineers & Scientists.

To: Rich B. FROM: Melissa Morrone  
 FAX NO: 218-643-6943 DATE: 1/21/04  
 ACCT. NO: HDQE 0203 REPORT PROBLEMS TO: \_\_\_\_\_

NUMBER OF PAGES INCLUDING COVER SHEET 6

ORIGINAL DOCUMENT TO BE MAILED	<input type="checkbox"/> YES	<input checked="" type="checkbox"/> NO
RETURN FAX TO SENDER	<input checked="" type="checkbox"/> YES	<input type="checkbox"/> NO
FAX TO BE FILED	<input checked="" type="checkbox"/> YES	<input type="checkbox"/> NO
ATTACH COVER SHEET TO TRANSMITTAL	<input checked="" type="checkbox"/> YES	<input type="checkbox"/> NO

CONFIDENTIALITY NOTICE: THE INFORMATION AND/OR DOCUMENTS INCLUDED WITH THIS FACSIMILE MESSAGE ARE CONFIDENTIAL AND LEGALLY PRIVILEGED. THE INFORMATION IS INTENDED ONLY FOR THE USE OF THE INDIVIDUAL OR ENTITY NAMED ABOVE. IF YOU ARE NOT THE INTENDED RECIPIENT, YOU ARE HEREBY NOTIFIED THAT ANY DISCLOSURE, COPYING OR DISTRIBUTION OF THIS COMMUNICATION, OR THE TAKING OF ANY ACTION IN RELIANCE ON ITS CONTENTS, IS STRICTLY PROHIBITED. IF YOU HAVE RECEIVED THIS FACSIMILE IN ERROR, OR IF ANY PROBLEMS OCCUR WITH TRANSMISSION, PLEASE NOTIFY THE SENDER IMMEDIATELY BY TELEPHONE (201) 529-5151.

COMMENTS:


Rich,  
Attached please find the letter sent to Ms. Whitley in October.

You can contact me at 201-529-5151 x 7192

thanks!

Melissa

IF TRANSMISSION IS NOT AS NOTED, PLEASE CONTACT US AT 201-529-5151.



Environmental  
Engineers & Scientists

October 20, 2003

Ms. Patricia Whitley  
Con Edison - Energy Services  
30 Flatbush Avenue  
Room 412B  
Brooklyn, New York 11217

HDRE0203

RE: Request for Electric Information

Dear Ms. Whitley:

HydroQual is assisting in completing portions of a draft Environmental Impact Statement (EIS) for several sites.

Attached please find area maps for the four (4) sites in Brooklyn (3 sites) and Queens (1 site) for which we are requesting utility information.

Since we are operating under a state-imposed schedule, we would appreciate your timely response to our request. Please feel free to contact me or Mr. Phil Simmons of our office at 201-529-5151 if you have any immediate questions. Thank you for your assistance.

Very truly yours,

HYDROQUAL, INC.

Melissa E. Morrone

MEM/kfw  
HDRE0203/WHITLEY\_102003.LTR  
Enclosures

HYDROQUAL, INC.



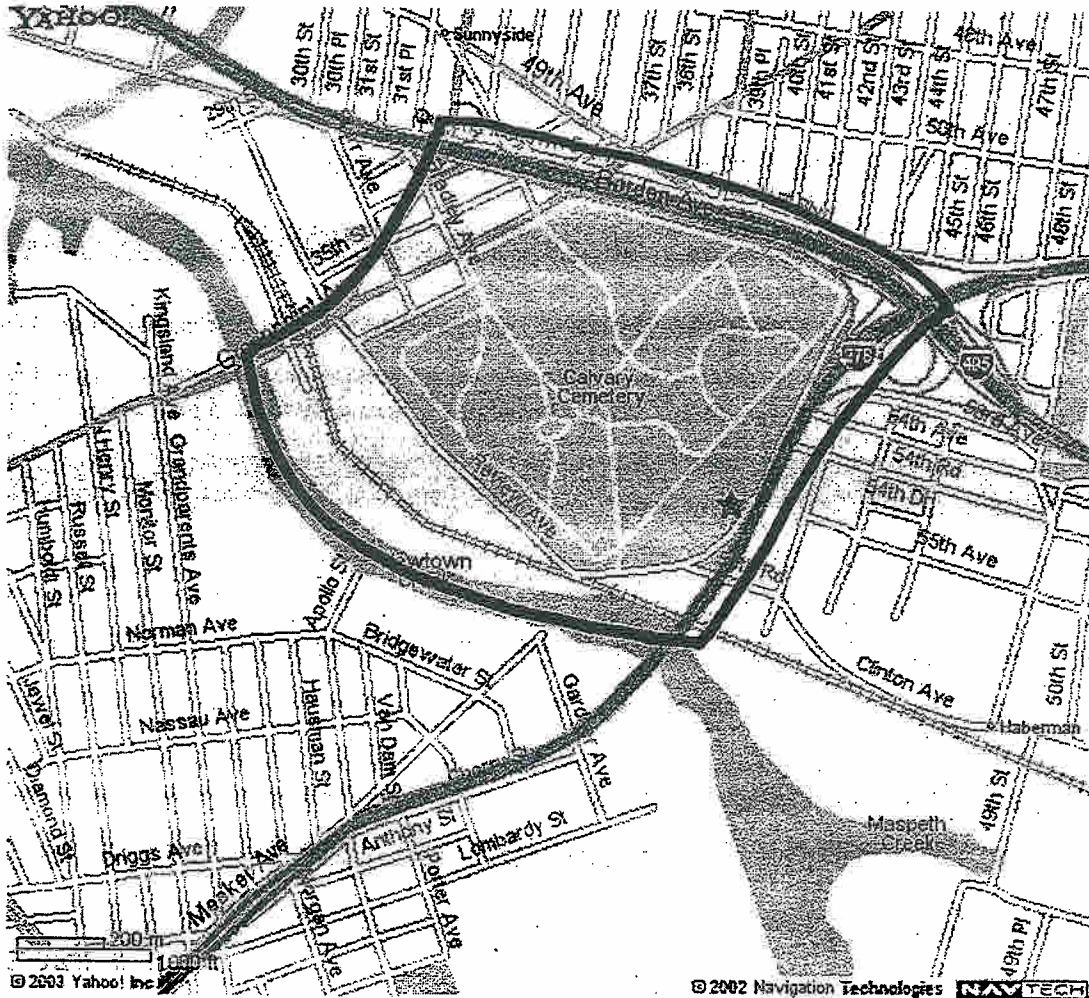
Maps Yellow Pages City Guide

Yahoo! Maps

Back to Map

★ laurel hill blvd  
Fresh Meadows, NY 11378

Queens



When using any driving directions or map, it's a good idea to do a reality check and make sure the road still exists, watch out for construction, and follow all traffic safety precautions. This is only to be used as an aid in planning.

Copyright © 2003 Yahoo! Inc. All rights reserved.  
Privacy Policy - Terms of Service - Copyright Policy - Yahoo! Maps Terms of Use - Help - Ad Feedback

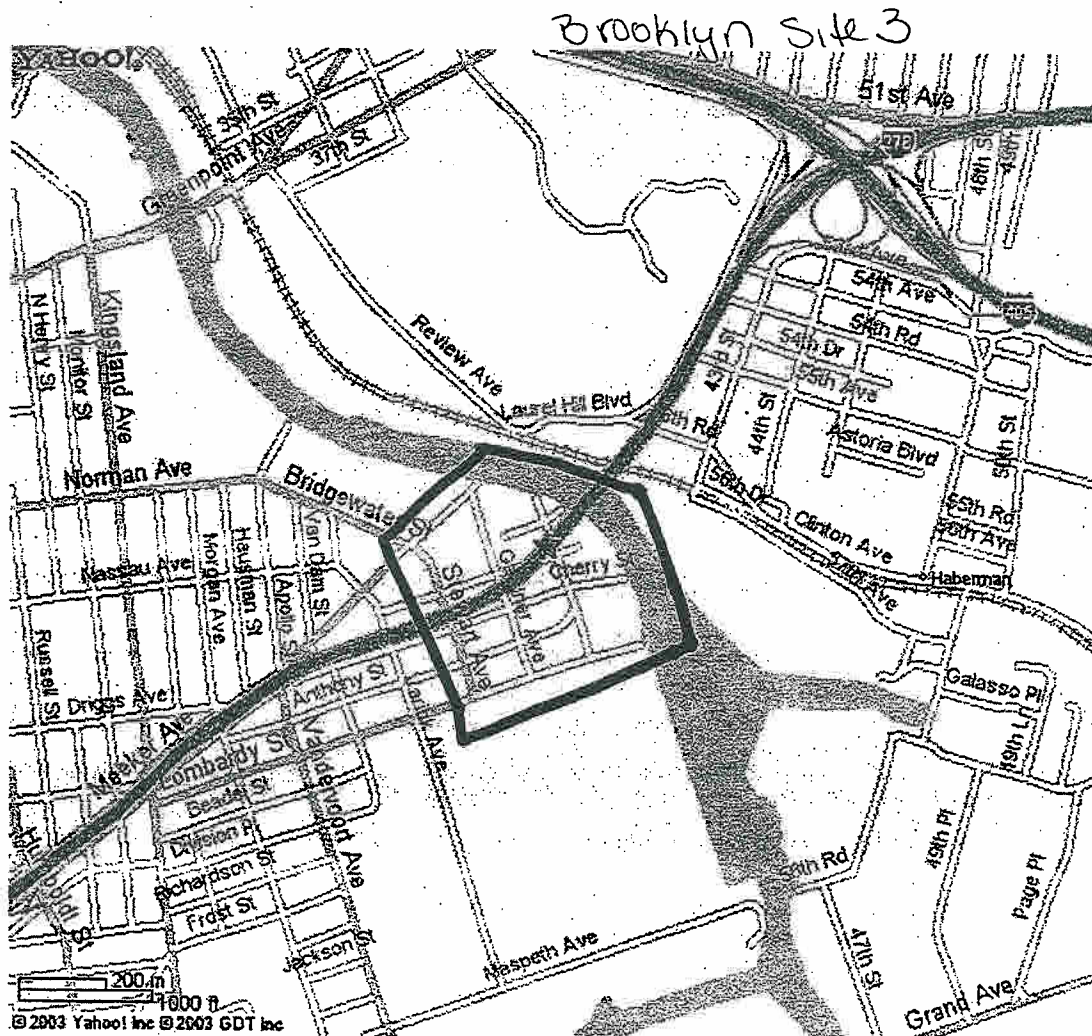




Maps Yellow Pages City Guide

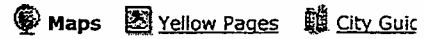
### Yahoo! Maps

[Back to Map](#)



When using any driving directions or map, it's a good idea to do a reality check and make sure the road still exists, watch out for construction, and follow all traffic safety precautions. This is only to be used as an aid in planning.

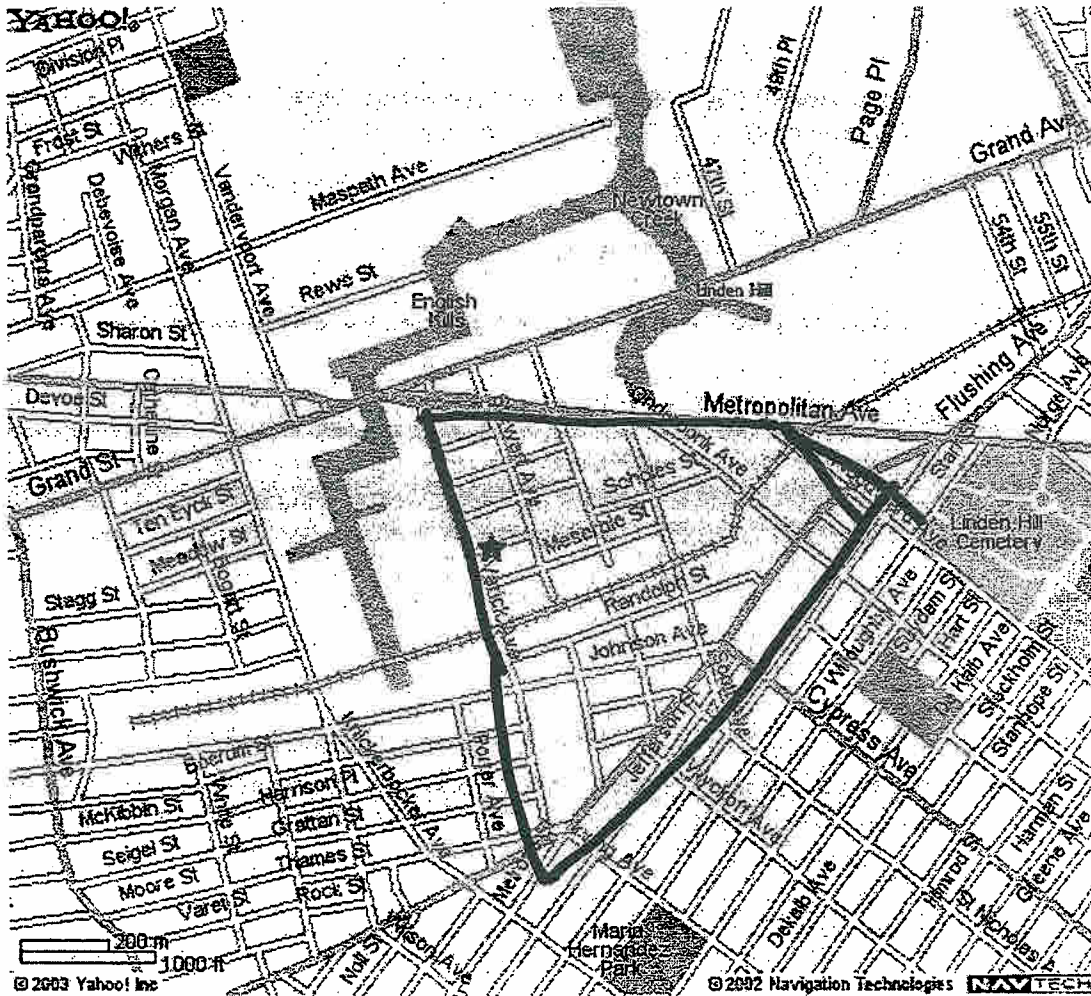
Copyright © 2003 Yahoo! Inc. All rights reserved.  
[Privacy Policy](#) - [Terms of Service](#) - [Copyright Policy](#) - [Yahoo! Maps Terms of Use](#) - [Help](#) - [Ad Feedback](#)



### Yahoo! Maps

[Back to Map](#)

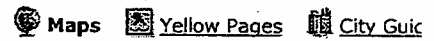
★ Scholes St  
Brooklyn, NY 11237-1001



When using any driving directions or map, it's a good idea to do a reality check and make sure the road still exists, watch out for construction, and follow all traffic safety precautions. This is only to be used as an aid in planning.

Copyright © 2003 Yahoo! Inc. All rights reserved.  
[Privacy Policy](#) - [Terms of Service](#) - [Copyright Policy](#) - [Yahoo! Maps Terms of Use](#) - [Help](#) - [Ad Feedback](#)

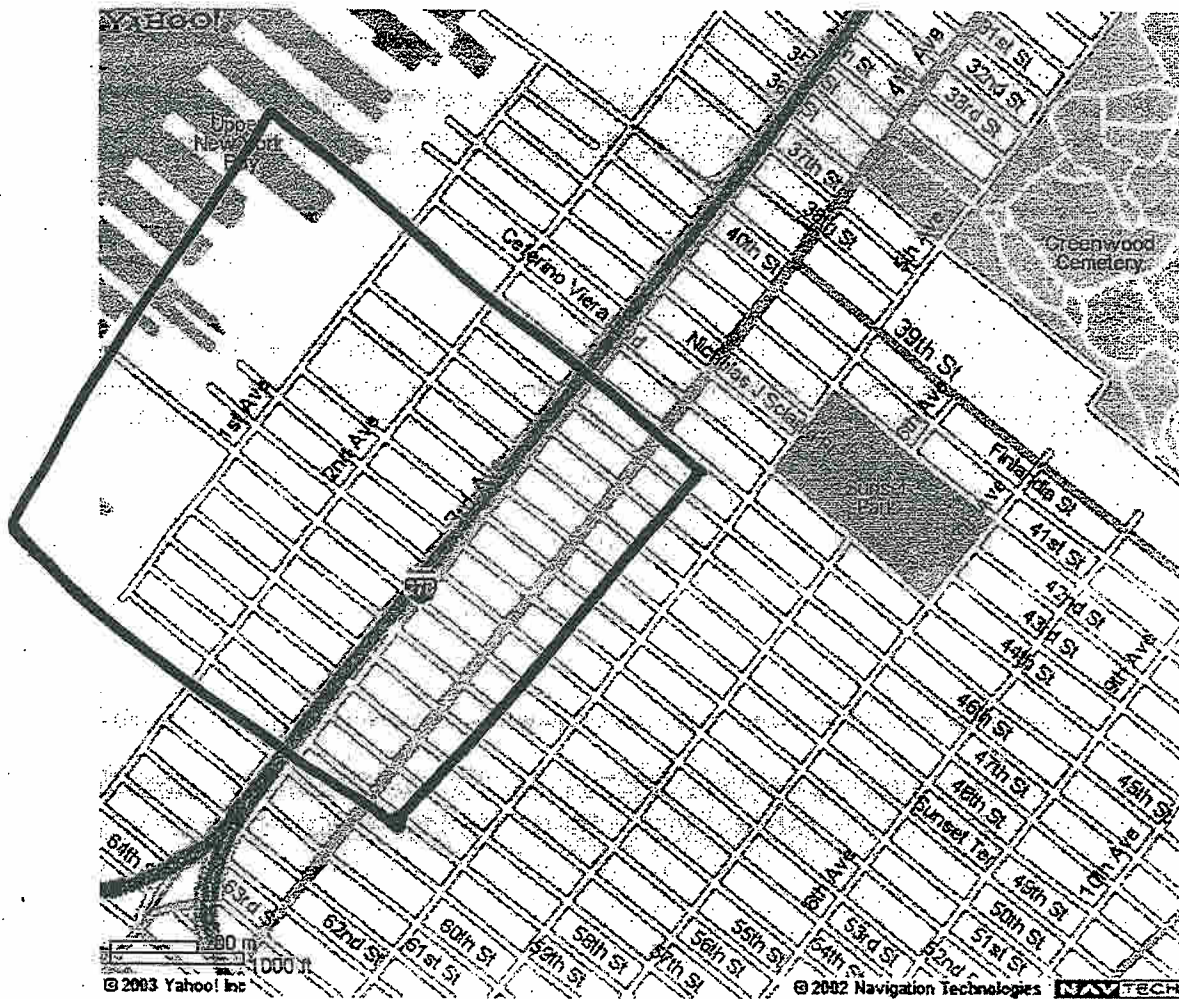




### Yahoo! Maps

[Back to Map](#)

★ 52nd St  
Brooklyn, NY 11204-1418



When using any driving directions or map, it's a good idea to do a reality check and make sure the road still exists, watch out for construction, and follow all traffic safety precautions. This is only to be used as an aid in planning.

Copyright © 2003 Yahoo! Inc. All rights reserved.  
[Privacy Policy](#) - [Terms of Service](#) - [Copyright Policy](#) - [Yahoo! Maps Terms of Use](#) - [Help](#) - [Ad Feedback](#)





Environmental  
Engineers & Scientists

**FAXED**

**FAX TRANSMISSION**

To:	<u>Al Myles</u>	FROM:	<u>Melissa E. Morrone</u>
FAX NO:	<u>718-275-2108</u>	DATE:	<u>1/27/04</u>
ACCT. NO:	<u>HDRE0203</u>	REPORT PROBLEMS TO:	<u>Melissa</u>

NUMBER OF PAGES INCLUDING COVER SHEET 4

ORIGINAL DOCUMENT TO BE MAILED	<u>      </u> YES	<u>  ✓  </u> NO
RETURN FAX TO SENDER	<u>  ✓  </u> YES	<u>      </u> NO
FAX TO BE FILED	<u>  ✓  </u> YES	<u>      </u> NO
ATTACH COVER SHEET TO TRANSMITTAL	<u>  ✓  </u> YES	<u>      </u> NO

CONFIDENTIALITY NOTICE: THE INFORMATION AND/OR DOCUMENTS INCLUDED WITH THIS FACSIMILE MESSAGE ARE CONFIDENTIAL AND LEGALLY PRIVILEGED. THE INFORMATION IS INTENDED ONLY FOR THE USE OF THE INDIVIDUAL OR ENTITY NAMED ABOVE. IF YOU ARE NOT THE INTENDED RECIPIENT, YOU ARE HEREBY NOTIFIED THAT ANY DISCLOSURE, COPYING OR DISTRIBUTION OF THIS COMMUNICATION, OR THE TAKING OF ANY ACTION IN RELIANCE ON ITS CONTENTS, IS STRICTLY PROHIBITED. IF YOU HAVE RECEIVED THIS FACSIMILE IN ERROR, OR IF ANY PROBLEMS OCCUR WITH TRANSMISSION, PLEASE NOTIFY THE SENDER IMMEDIATELY BY TELEPHONE (201) 529-5151.

COMMENTS:

Al,  
Attached please find a detailed breakdown of the sites we are interested in utility plates for. For each site you will see a breakdown by street with a boundary on either end. Please call me if you need any more information

Thanks!

Melissa

IF TRANSMISSION IS NOT AS NOTED, PLEASE CONTACT US AT 201-529-5151.

**BROOKLYN**

<b>STREET NAME</b>	<b>FROM</b>	<b>TO</b>
<b>Site 1</b>		
Stewart Avenue	Lombardy Street	Bridgewater Street
Gardner Avenue	Lombardy Street	Bridgewater Street
Lombardy Street	Stewart Avenue	Newtown Creek
Anthony Street	Stewart Avenue	Newtown Creek
Cherry Street	Stewart Avenue	Newtown Creek
Bridgewater Street	Stewart Avenue	Newtown Creek
<b>Site 2</b>		
Grand Street	Woodward Street	Varick Street
Metropolitan Avenue	Woodward Street	Varick Street
Ten Eyck Street	Varick Street	Stewart Avenue
Meadow Street	Varick Street	Gardner Avenue
Stagg Street	Varick Street	Gardner Avenue
Scholes Street	Varick Street	Gardner Avenue
Meserole Street	Varick Street	Scott Avenue
Randolph Street	Varick Street	Scott Avenue
Varick Avenue	Metropolitan Avenue	Randolph Street
Stewart Avenue	Metropolitan Avenue	Randolph Street
Gardner Avenue	Metropolitan Avenue	Randolph Street
Scott Avenue	Metropolitan Avenue	Randolph Street
Seneca Avenue	Metropolitan Avenue	Randolph Street
Woodward Street	Metropolitan Avenue	Flushing Avenue

<b>BROOKLYN</b>		
<b>STREET NAME</b>	<b>FROM</b>	<b>TO</b>
Site 3		
4 <sup>th</sup> Avenue	46 <sup>th</sup> Street	58 <sup>th</sup> Street
3 <sup>rd</sup> Avenue	46 <sup>th</sup> Street	58 <sup>th</sup> Street
Gowanus Expressway	46 <sup>th</sup> Street	58 <sup>th</sup> Street
2 <sup>nd</sup> Avenue	46 <sup>th</sup> Street	58 <sup>th</sup> Street
1 <sup>st</sup> Avenue	46 <sup>th</sup> Street	58 <sup>th</sup> Street
46 <sup>th</sup> Street	4 <sup>th</sup> Avenue	NY Harbor
47 <sup>th</sup> Street	4 <sup>th</sup> Avenue	NY Harbor
48 <sup>th</sup> Street	4 <sup>th</sup> Avenue	NY Harbor
49 <sup>th</sup> Street	4 <sup>th</sup> Avenue	NY Harbor
50 <sup>th</sup> Street	4 <sup>th</sup> Avenue	NY Harbor
51 <sup>st</sup> Street	4 <sup>th</sup> Avenue	NY Harbor
52 <sup>nd</sup> Street	4 <sup>th</sup> Avenue	NY Harbor
53 <sup>rd</sup> Street	4 <sup>th</sup> Avenue	NY Harbor
54 <sup>th</sup> Street	4 <sup>th</sup> Avenue	NY Harbor
55 <sup>th</sup> Street	4 <sup>th</sup> Avenue	NY Harbor
56 <sup>th</sup> Street	4 <sup>th</sup> Avenue	NY Harbor
57 <sup>th</sup> Street	4 <sup>th</sup> Avenue	NY Harbor
58 <sup>th</sup> Street	4 <sup>th</sup> Avenue	NY Harbor



Queens

<u>LOCATION</u> <u>STREET NAME</u>	<u>FROM</u>	<u>TO</u>
Review Avenue	Brooklyn-Queens Expressway	Greenpoint Avenue
Laurel Hill Boulevard	Review Avenue	Newtown Creek
Brooklyn-Queens Expressway	Review Avenue	Newtown Creek
Long Island Expressway	Brooklyn-Queens Expressway	Greenpoint Avenue
Greenpoint Avenue	Long Island Expressway	Newtown Creek



Environmental  
Engineers & Scientists

May 28, 2004

Mr. Al Miles  
Con Edison  
181-29 Queens Boulevard  
Room B217  
Forest Hills, NY 11375

HDRE0203

RE: Request for Utility Plates

Dear Mr. Miles:

As per our phone conversation on May 2, 2004, I am writing to request copies of utility plates. Please find attached a map outlining the area of interest, as well as a list of the corresponding streets. In addition to the new area outlined, we are requesting additional plates to supplement an area previously obtained. These specific plates are included at the end of the street name list.

Please feel free to contact me at 201-529-5151 x7203, if you have any questions regarding this request. Thank you for your assistance.

Very truly yours,

HYDROQUAL, INC.

Brian S. George

BSG/kfw  
HDRE0203/MILES\_052804LTR  
Enclosure

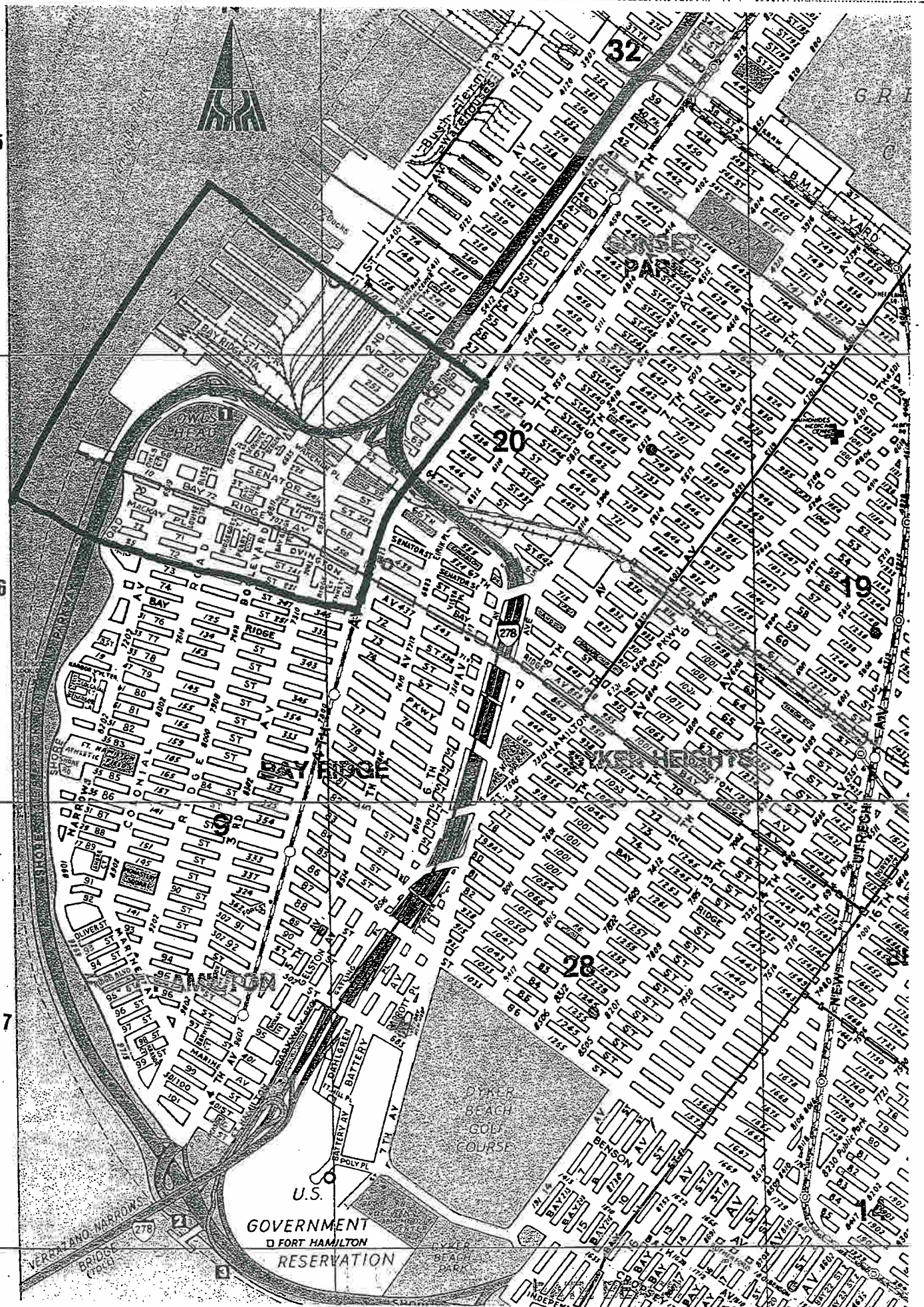
HYDROQUAL, INC.



15

16

17





<b>Please provide utility plates for the following area in Brooklyn</b>			
<b>STREET NAME</b>	<b>FROM</b>	<b>TO</b>	
4th Ave	59 St	71 St	
3rd Ave	59 St	71 St	
2nd Ave	59 St	71 St	
1st Ave	59 St	71 St	
59 St	4th Ave	Shoreline (Upper NY Bay)	
60 St	4th Ave	Shoreline (Upper NY Bay)	
61 St	4th Ave	Shoreline (Upper NY Bay)	
62 St	4th Ave	Shoreline (Upper NY Bay)	
63 St	4th Ave	Shoreline (Upper NY Bay)	
64 St	4th Ave	Shoreline (Upper NY Bay)	
65 St	4th Ave	Shoreline (Upper NY Bay)	
66 St	4th Ave	Shoreline (Upper NY Bay)	
67 St	4th Ave	Shoreline (Upper NY Bay)	
Senator St	4th Ave	Shoreline (Upper NY Bay)	
68 St	4th Ave	Shoreline (Upper NY Bay)	
Bay Ridge Ave	4th Ave	Shoreline (Upper NY Bay)	
Ovington Ave	4th Ave	Shoreline (Upper NY Bay)	
71 St	4th Ave	Shoreline (Upper NY Bay)	
72 St	4th Ave	Shoreline (Upper NY Bay)	
<b>Please send the following plates to supplement an area previously obtained</b>			
47-AA			
47-ZZ			
48-Z			
51-ZZ			
51-AB			

**Correspondence with Consolidated Edison**

Date	Description	Related Sites
10/17/03	Fax from M. Morrone (HQ) to Tom Grimaldi, Consolidated Edison, requesting utility service plates for the MTS sites and surrounding areas.	52 <sup>nd</sup> Street, Scott/ Scholes
10/20/03	Letter from M. Morrone (HQ) to Patricia Whitley, Consolidated Edison, requesting utility service plates for the MTS sites and surrounding areas.	52 <sup>nd</sup> Street, Scott/ Scholes, Meserole
1/21/04	Fax from M. Morrone (HQ) to Richard Blewitt Consolidated Edison, with copy of request to Patricia Whitley, Consolidated Edison, for utility service plates for the MTS sites and surrounding areas.	52 <sup>nd</sup> Street, Scott/ Scholes, Meserole
1/27/04	Fax from M. Morrone (HQ) to Al Myles, Consolidated Edison, requesting utility service plates for the MTS sites and surrounding areas.	52 <sup>nd</sup> Street, Scott/ Scholes, Meserole
5/28/04	Letter from B. George (HQ) to Al Myles, Consolidated Edison, requesting utility service plates for the MTS sites and surrounding areas.	52 <sup>nd</sup> Street, Scott/ Scholes, Meserole
Week of 6/14/04	Package from Consolidated Edison containing requested utility service plates for the MTS sites and surrounding areas.	52 <sup>nd</sup> Street, Scott/ Scholes, Meserole
6/22/04	Telephone call from B. George (HQ) to Al Myles, Consolidated Edison, requesting missing utility service plates from package received week of 6/14/04.	52 <sup>nd</sup> Street
6/30/04	Package from Consolidated Edison containing updated utility service plates for the MTS sites and surrounding areas.	52 <sup>nd</sup> Street, Scott/ Scholes, Meserole



Environmental  
Engineers & Scientists

**FAXED**  
*at 11:05 AM  
10/17/03*

**FAX TRANSMISSION**

To:	<u>Tom Grimaldi</u>	FROM:	<u>Melissa E. Morrone</u>
FAX No:	<u>914-925-6487</u>	DATE:	<u>10/17/03</u>
ACCT. No:	<u>HDRE0203</u>	REPORT PROBLEMS TO:	<u>Melissa</u>

NUMBER OF PAGES INCLUDING COVER SHEET 2

ORIGINAL DOCUMENT TO BE MAILED	<u>      </u> YES	<u>  ✓  </u> NO
RETURN FAX TO SENDER	<u>  ✓  </u> YES	<u>      </u> NO
FAX TO BE FILED	<u>  ✓  </u> YES	<u>      </u> NO
ATTACH COVER SHEET TO TRANSMITTAL	<u>  ✓  </u> YES	<u>      </u> NO

CONFIDENTIALITY NOTICE: THE INFORMATION AND/OR DOCUMENTS INCLUDED WITH THIS FACSIMILE MESSAGE ARE CONFIDENTIAL AND LEGALLY PRIVILEGED. THE INFORMATION IS INTENDED ONLY FOR THE USE OF THE INDIVIDUAL OR ENTITY NAMED ABOVE. IF YOU ARE NOT THE INTENDED RECIPIENT, YOU ARE HEREBY NOTIFIED THAT ANY DISCLOSURE, COPYING OR DISTRIBUTION OF THIS COMMUNICATION, OR THE TAKING OF ANY ACTION IN RELIANCE ON ITS CONTENTS, IS STRICTLY PROHIBITED. IF YOU HAVE RECEIVED THIS FACSIMILE IN ERROR, OR IF ANY PROBLEMS OCCUR WITH TRANSMISSION, PLEASE NOTIFY THE SENDER IMMEDIATELY BY TELEPHONE (201) 529-5151.

COMMENTS:

Tom,

Attached please find the site location for the site we are working on. I'd like to obtain gas and electric plates for the area within the bold line on the map.

Please either call me back at 201-529-5151 x7192 or fax me any information at 201-529-5728.

Thank you for your help.

Melissa

IF TRANSMISSION IS NOT AS NOTED, PLEASE CONTACT US AT 201-529-5151.





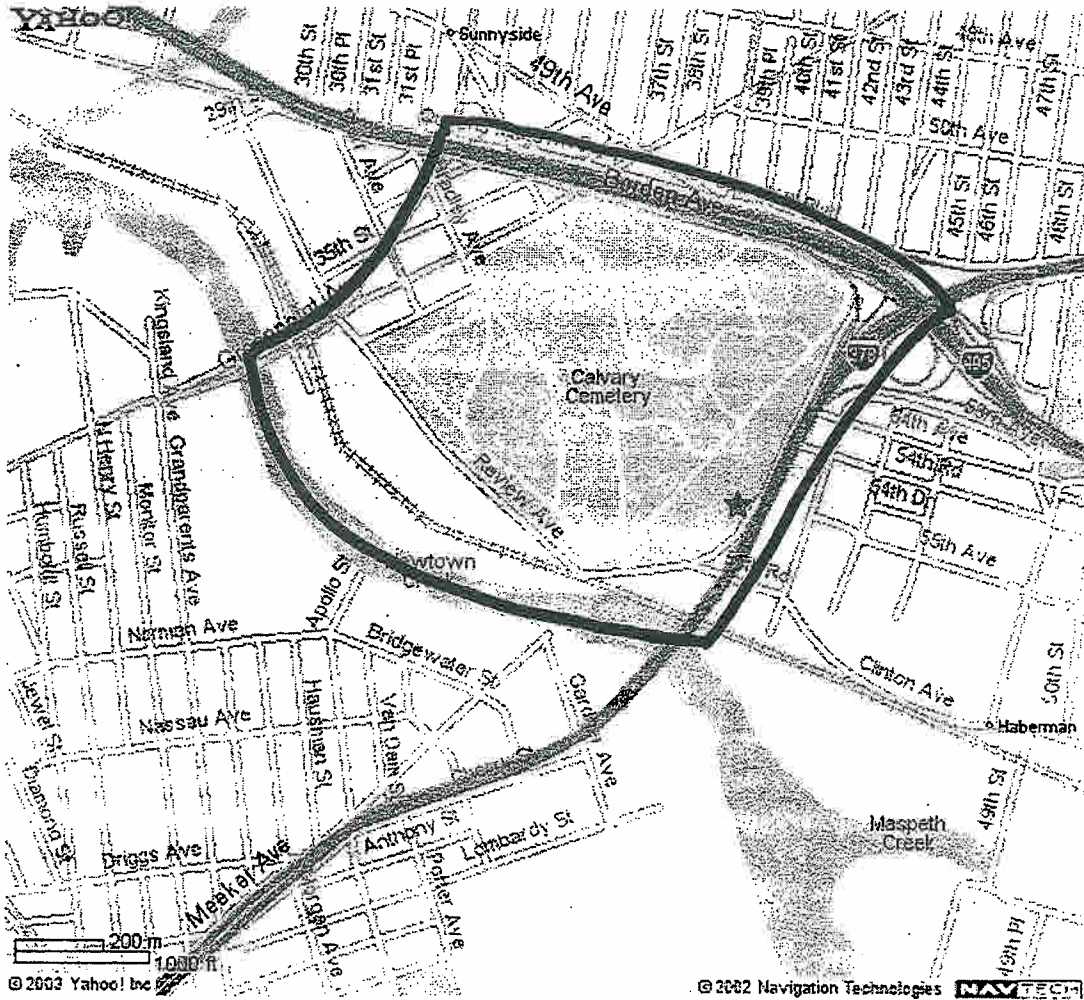
Maps Yellow Pages City Guide

Yahoo! Maps

[Back to Map](#)

★ laurel hill blvd  
Fresh Meadows, NY 11378

Queens



When using any driving directions or map, it's a good idea to do a reality check and make sure the road still exists, watch out for construction, and follow all traffic safety precautions. This is only to be used as an aid in planning.

Copyright © 2003 Yahoo! Inc. All rights reserved.  
[Privacy Policy](#) - [Terms of Service](#) - [Copyright Policy](#) - [Yahoo! Maps Terms of Use](#) - [Help](#) - [Ad Feedback](#)

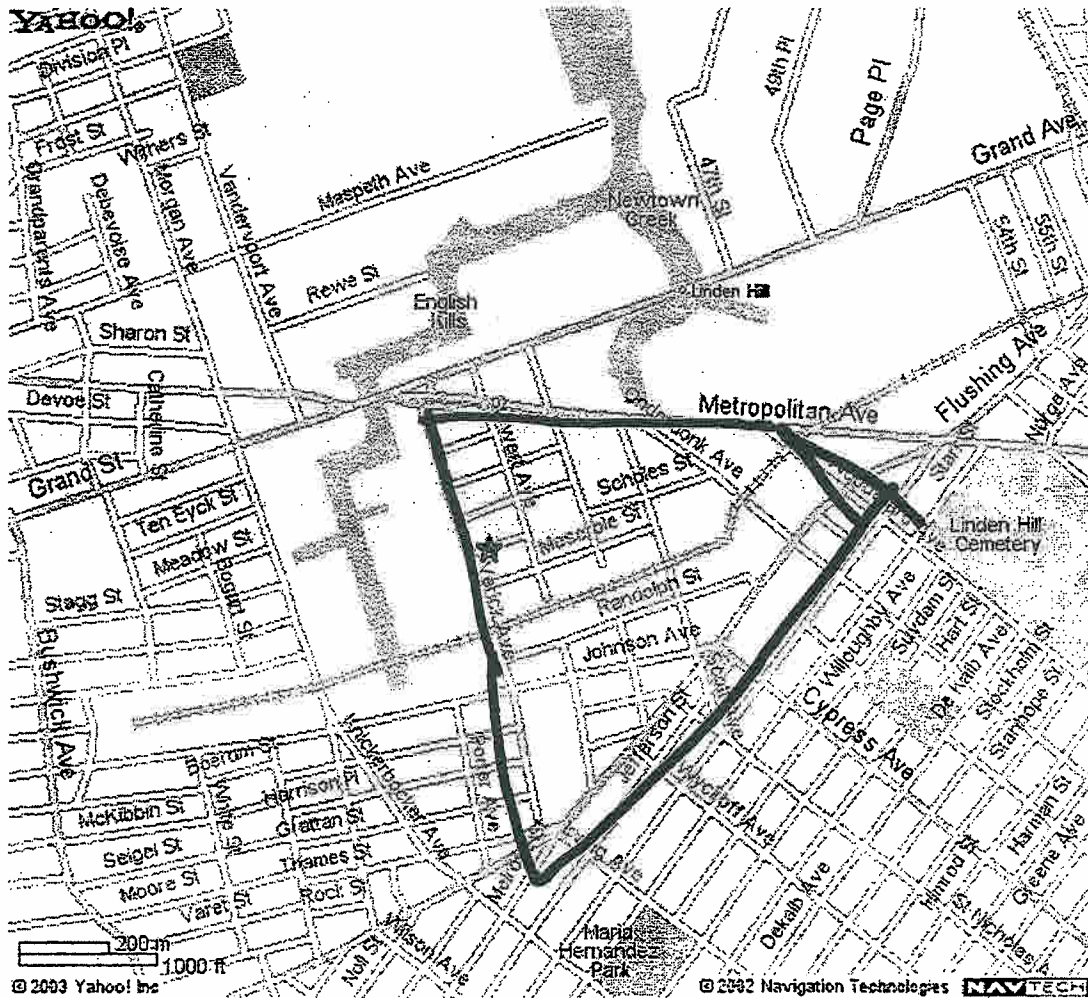


Maps Yellow Pages City Guide

### Yahoo! Maps

[Back to Map](#)

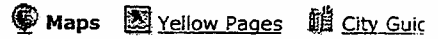
★ Scholes St  
Brooklyn, NY 11237-1001



When using any driving directions or map, it's a good idea to do a reality check and make sure the road still exists, watch out for construction, and follow all traffic safety precautions. This is only to be used as an aid in planning.

Copyright © 2003 Yahoo! Inc. All rights reserved.  
[Privacy Policy](#) - [Terms of Service](#) - [Copyright Policy](#) - [Yahoo! Maps Terms of Use](#) - [Help](#) - [Ad Feedback](#)

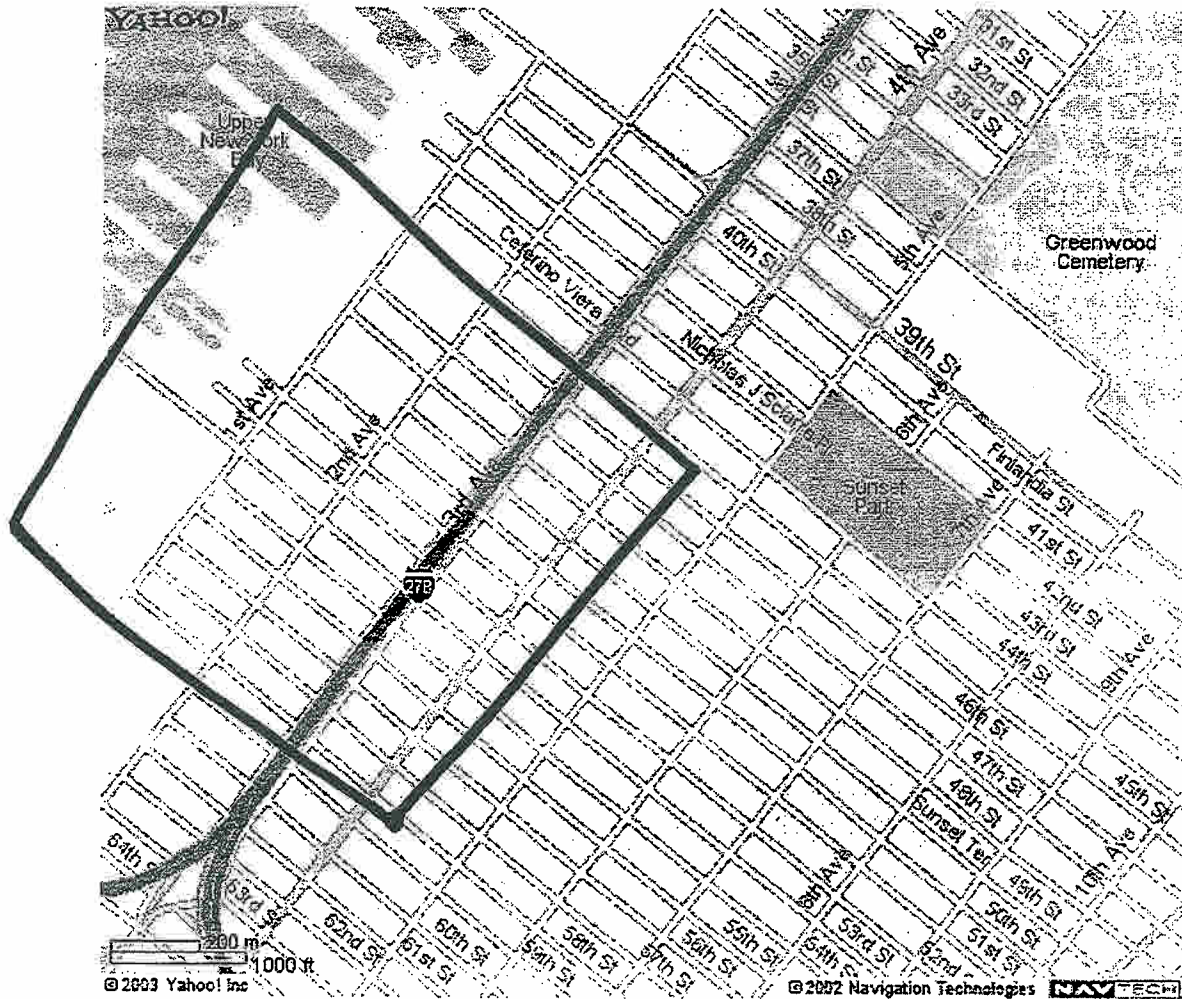




### Yahoo! Maps

[Back to Map](#)

★ 52nd St  
Brooklyn, NY 11204-1418



When using any driving directions or map, it's a good idea to do a reality check and make sure the road still exists, watch out for construction, and follow all traffic safety precautions. This is only to be used as an aid in planning.

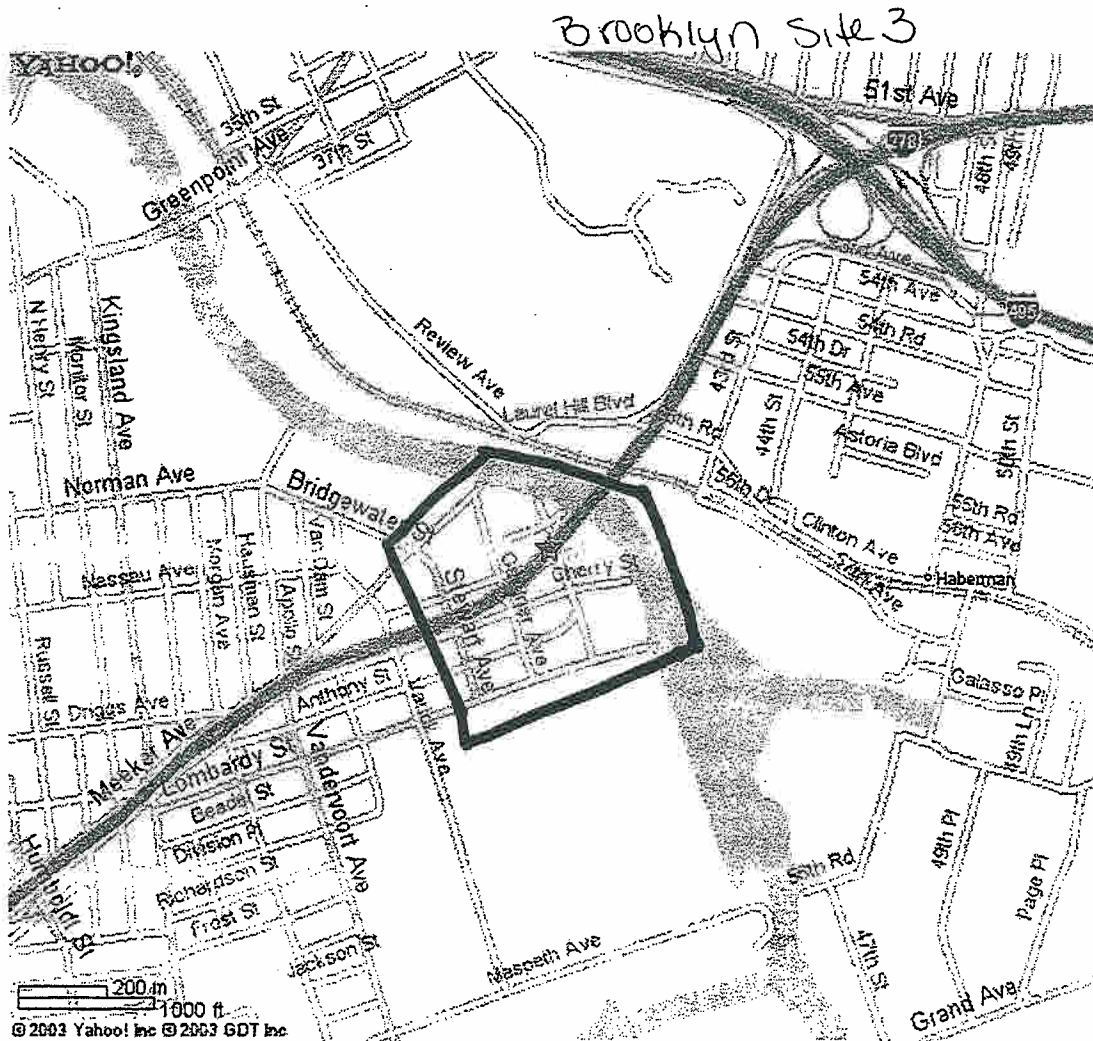




Maps Yellow Pages City Guide

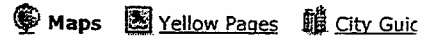
Yahoo! Maps

[Back to Map](#)



When using any driving directions or map, it's a good idea to do a reality check and make sure the road still exists, watch out for construction, and follow all traffic safety precautions. This is only to be used as an aid in planning.

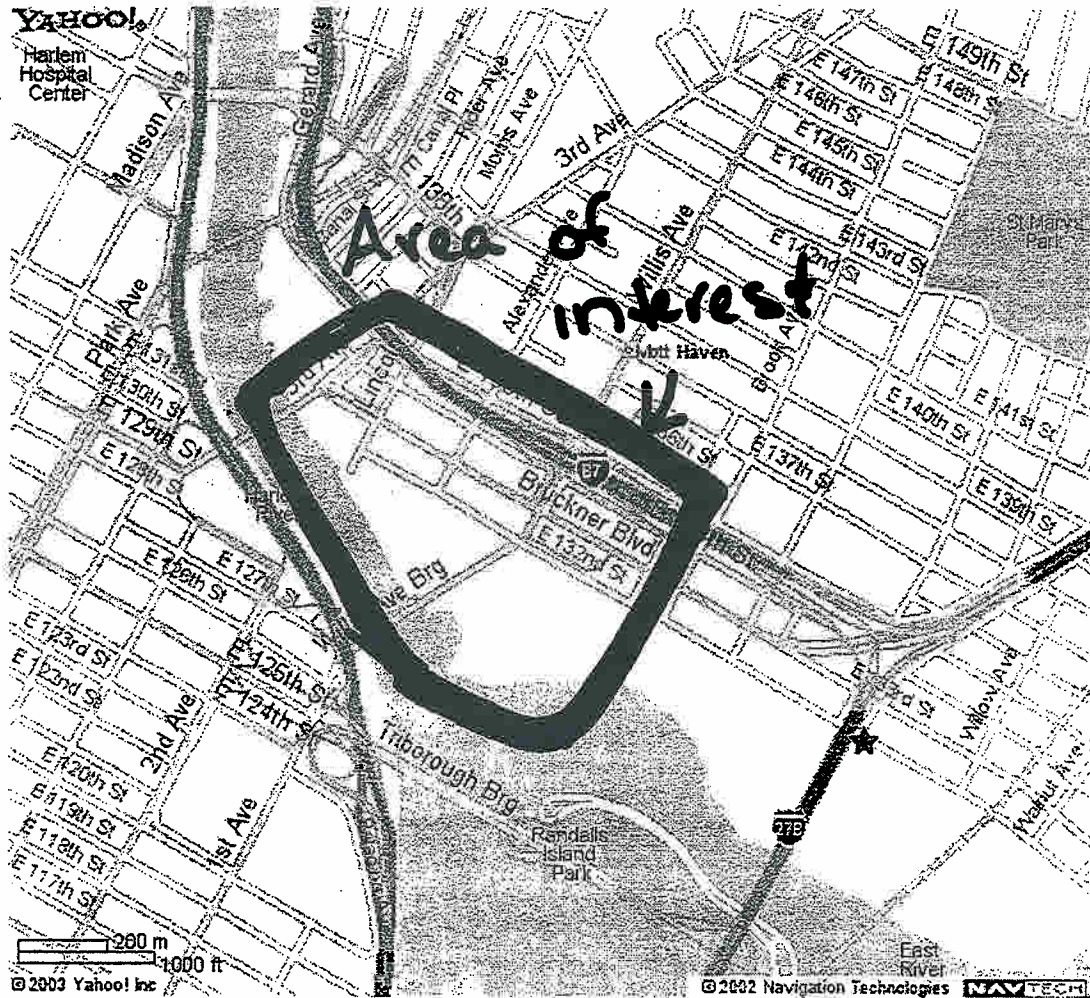
Copyright © 2003 Yahoo! Inc. All rights reserved.  
[Privacy Policy](#) - [Terms of Service](#) - [Copyright Policy](#) - [Yahoo! Maps Terms of Use](#) - [Help](#) - [Ad Feedback](#)



### Yahoo! Maps

[Back to Map](#)

★ E 132nd St  
Bronx, NY 10454-3400



When using any driving directions or map, it's a good idea to do a reality check and make sure the road still exists, watch out for construction, and follow all traffic safety precautions. This is only to be used as an aid in planning.

Copyright © 2003 Yahoo! Inc. All rights reserved.  
[Privacy Policy](#) - [Terms of Service](#) - [Copyright Policy](#) - [Yahoo! Maps Terms of Use](#) - [Help](#) - [Ad Feedback](#)



Environmental  
Engineers & Scientists

October 20, 2003

Ms. Patricia Whitley  
Con Edison - Energy Services  
30 Flatbush Avenue  
Room 412B  
Brooklyn, New York 11217

HDRE0203

RE: Request for Electric Information

Dear Ms. Whitley:

HydroQual is assisting in completing portions of a draft Environmental Impact Statement (EIS) for several sites.

Attached please find area maps for the four (4) sites in Brooklyn (3 sites) and Queens (1 site) for which we are requesting utility information.

Since we are operating under a state-imposed schedule, we would appreciate your timely response to our request. Please feel free to contact me or Mr. Phil Simmons of our office at 201-529-5151 if you have any immediate questions. Thank you for your assistance.

Very truly yours,

HYDROQUAL, INC.

Melissa E. Morrone

MEM/kfw  
HDRE0203/WHITLEY\_102003.LTR  
Enclosures

HYDROQUAL, INC.





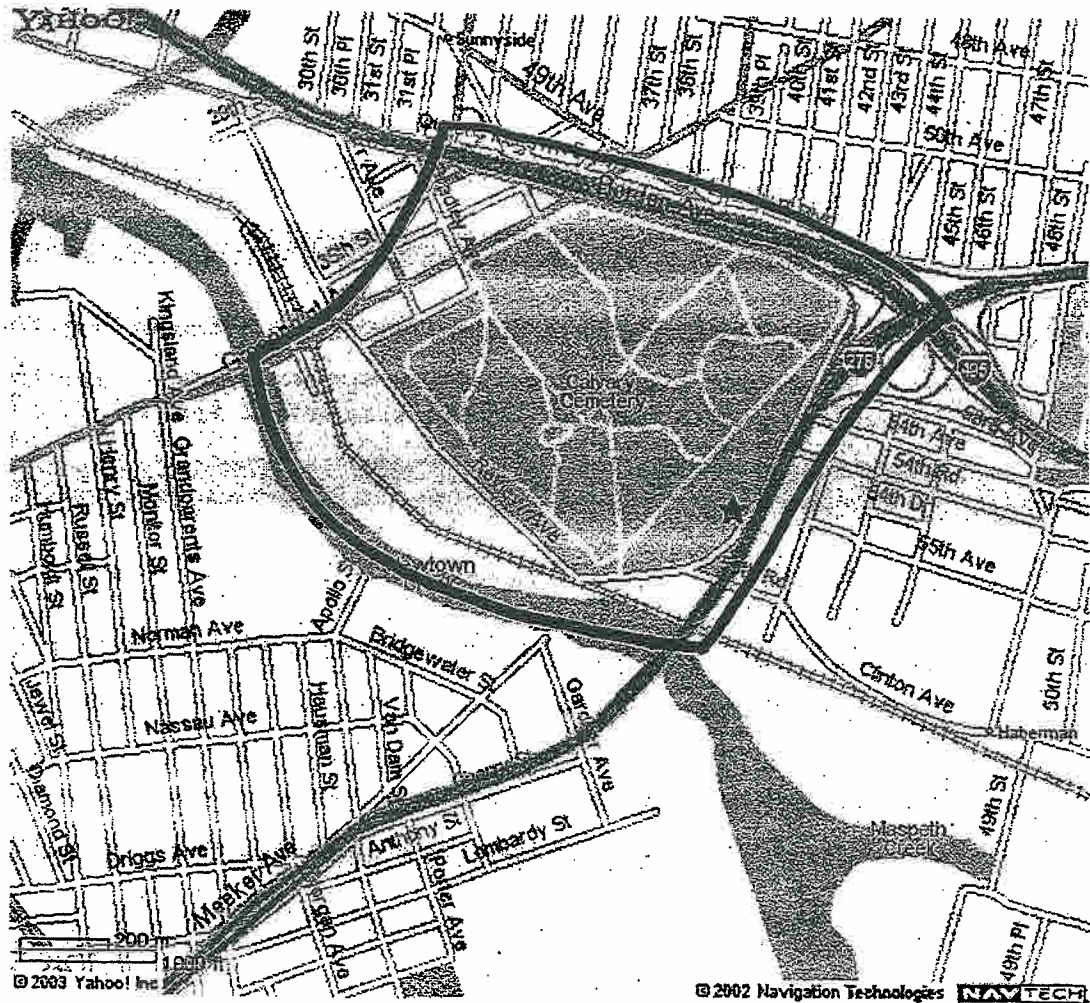
Maps Yellow Pages City Guide

### Yahoo! Maps

[Back to Map](#)

★ laurel hill blvd  
Fresh Meadows, NY 11378

Queens



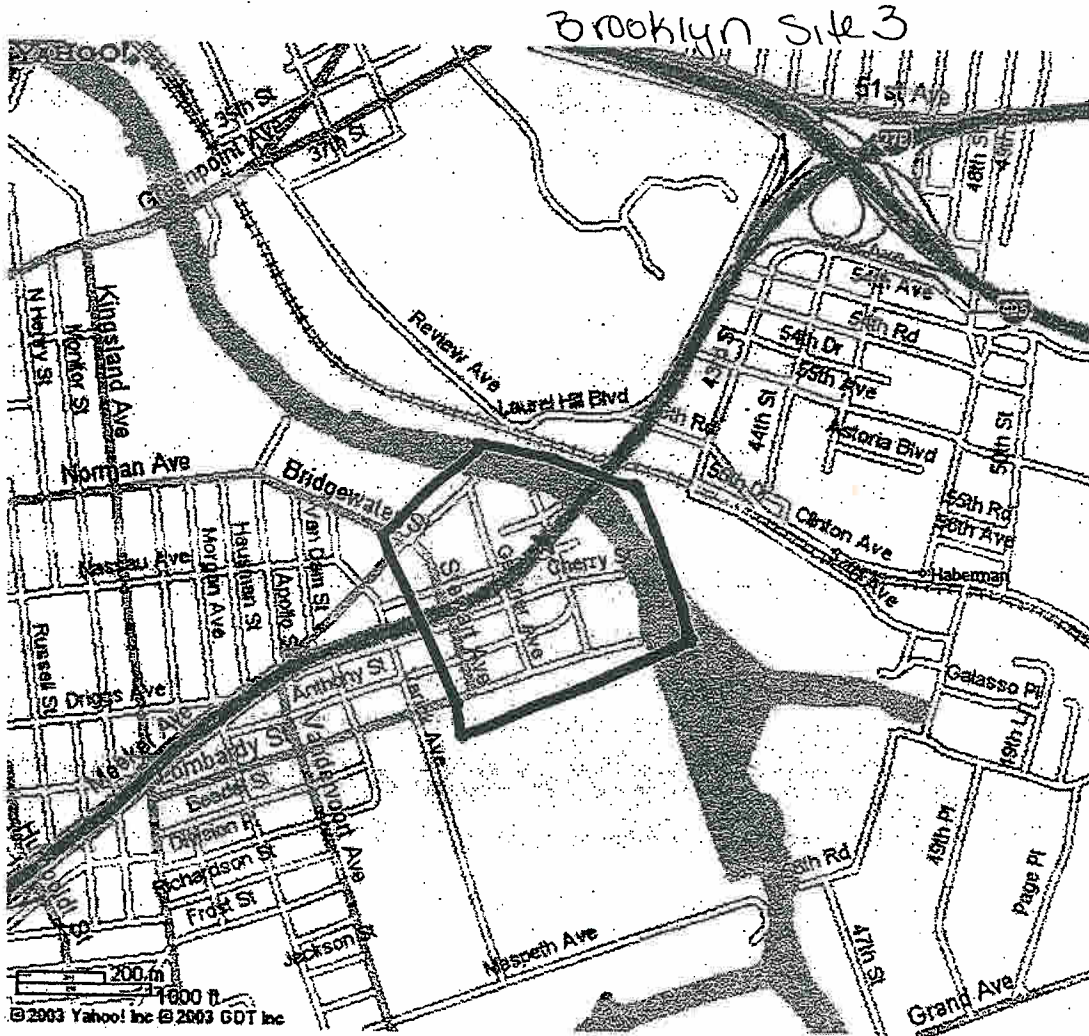
When using any driving directions or map, it's a good idea to do a reality check and make sure the road still exists, watch out for construction, and follow all traffic safety precautions. This is only to be used as an aid in planning.

Copyright © 2003 Yahoo! Inc. All rights reserved.  
[Privacy Policy](#) - [Terms of Service](#) - [Copyright Policy](#) - [Yahoo! Maps Terms of Use](#) - [Help](#) - [Ad Feedback](#)



# Yahoo! Maps

[Back to Map](#)



When using any driving directions or map, it's a good idea to do a reality check and make sure the road still exists, watch out for construction, and follow all traffic safety precautions. This is only to be used as an aid in planning.

Copyright © 2003 Yahoo! Inc. All rights reserved.  
[Privacy Policy](#) - [Terms of Service](#) - [Copyright Policy](#) - [Yahoo! Maps Terms of Use](#) - [Help](#) - [Ad Feedback](#)



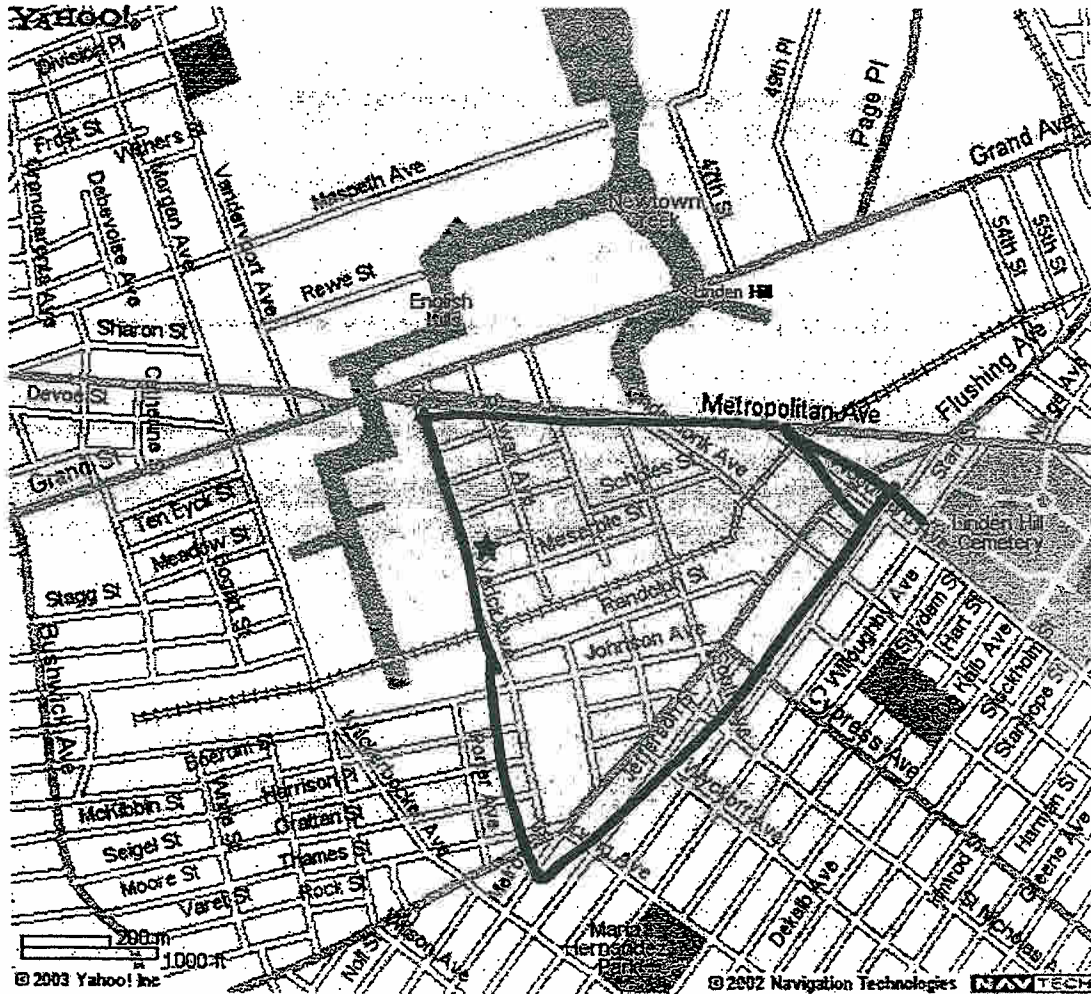


Maps Yellow Pages City Guide

### Yahoo! Maps

[Back to Map](#)

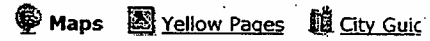
★ Scholes St  
Brooklyn, NY 11237-1001



When using any driving directions or map, it's a good idea to do a reality check and make sure the road still exists, watch out for construction, and follow all traffic safety precautions. This is only to be used as an aid in planning.

Copyright © 2003 Yahoo! Inc. All rights reserved.  
[Privacy Policy](#) - [Terms of Service](#) - [Copyright Policy](#) - [Yahoo! Maps Terms of Use](#) - [Help](#) - [Ad Feedback](#)






### Yahoo! Maps

[Back to Map](#)

★ 52nd St  
Brooklyn, NY 11204-1418



When using any driving directions or map, it's a good idea to do a reality check and make sure the road still exists, watch out for construction, and follow all traffic safety precautions. This is only to be used as an aid in planning.

Copyright © 2003 Yahoo! Inc. All rights reserved.  
[Privacy Policy](#) - [Terms of Service](#) - [Copyright Policy](#) - [Yahoo! Maps Terms of Use](#) - [Help](#) - [Ad Feedback](#)



Environmental  
Engineers & Scientists.

**FAXED**  
at 11:05 AM  
on 1/21/04

FAX TRANSMISSION

TO: Rich B. FROM: Melissa Morrone  
 FAX NO: 218-643-6943 DATE: 1/21/04  
 ACCT. NO: HDSE 0203 REPORT PROBLEMS TO: \_\_\_\_\_

NUMBER OF PAGES INCLUDING COVER SHEET 6

ORIGINAL DOCUMENT TO BE MAILED	_____ YES	<u>X</u> NO
RETURN FAX TO SENDER	<u>X</u> YES	_____ NO
FAX TO BE FILED	<u>X</u> YES	_____ NO
ATTACH COVER SHEET TO TRANSMITTAL	<u>X</u> YES	_____ NO

CONFIDENTIALITY NOTICE: THE INFORMATION AND/OR DOCUMENTS INCLUDED WITH THIS FACSIMILE MESSAGE ARE CONFIDENTIAL AND LEGALLY PRIVILEGED. THE INFORMATION IS INTENDED ONLY FOR THE USE OF THE INDIVIDUAL OR ENTITY NAMED ABOVE. IF YOU ARE NOT THE INTENDED RECIPIENT, YOU ARE HEREBY NOTIFIED THAT ANY DISCLOSURE, COPYING OR DISTRIBUTION OF THIS COMMUNICATION, OR THE TAKING OF ANY ACTION IN RELIANCE ON ITS CONTENTS, IS STRICTLY PROHIBITED. IF YOU HAVE RECEIVED THIS FACSIMILE IN ERROR, OR IF ANY PROBLEMS OCCUR WITH TRANSMISSION, PLEASE NOTIFY THE SENDER IMMEDIATELY BY TELEPHONE (201) 529-5151.

COMMENTS:

Rich,  
Attached please find the letter sent to Ms. Whitley in October.

You can contact me at 201-529-5151 x 7192

thanks!

Melissa

IF TRANSMISSION IS NOT AS NOTED, PLEASE CONTACT US AT 201-529-5151.



Environmental  
Engineers & Scientists

October 20, 2003

Ms. Patricia Whitley  
Con Edison - Energy Services  
30 Flatbush Avenue  
Room 412B  
Brooklyn, New York 11217

HDRE0203

RE: Request for Electric Information

Dear Ms. Whitley:

HydroQual is assisting in completing portions of a draft Environmental Impact Statement (EIS) for several sites.

Attached please find area maps for the four (4) sites in Brooklyn (3 sites) and Queens (1 site) for which we are requesting utility information.

Since we are operating under a state-imposed schedule, we would appreciate your timely response to our request. Please feel free to contact me or Mr. Phil Simmons of our office at 201-529-5151 if you have any immediate questions. Thank you for your assistance.

Very truly yours,

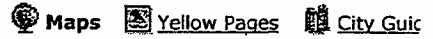
HYDROQUAL, INC.

Melissa E. Morrone

MEM/kfw  
HDRE0203/WHITLEY\_102003.LTR  
Enclosures

HYDROQUAL, INC.



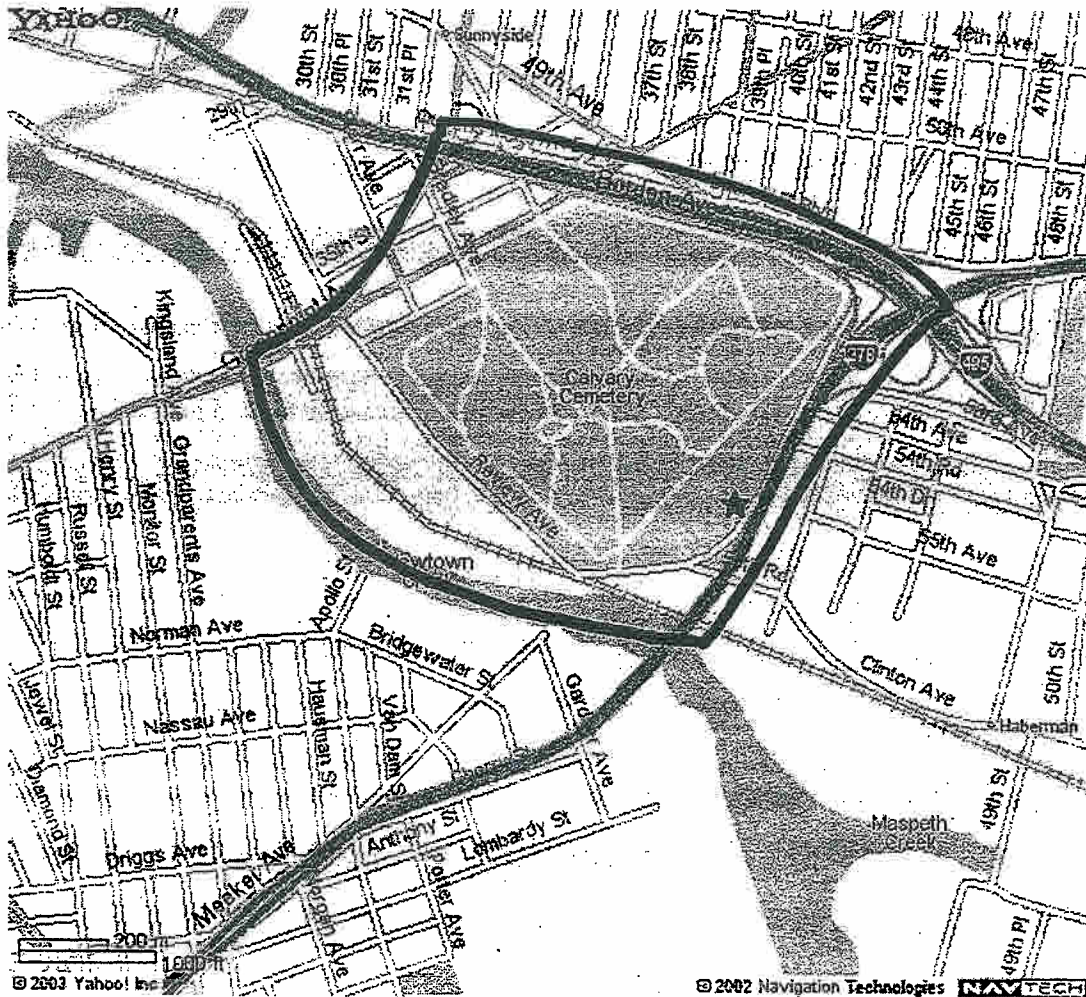


### Yahoo! Maps

[Back to Map](#)


★ laurel hill blvd  
Fresh Meadows, NY 11378

Queens



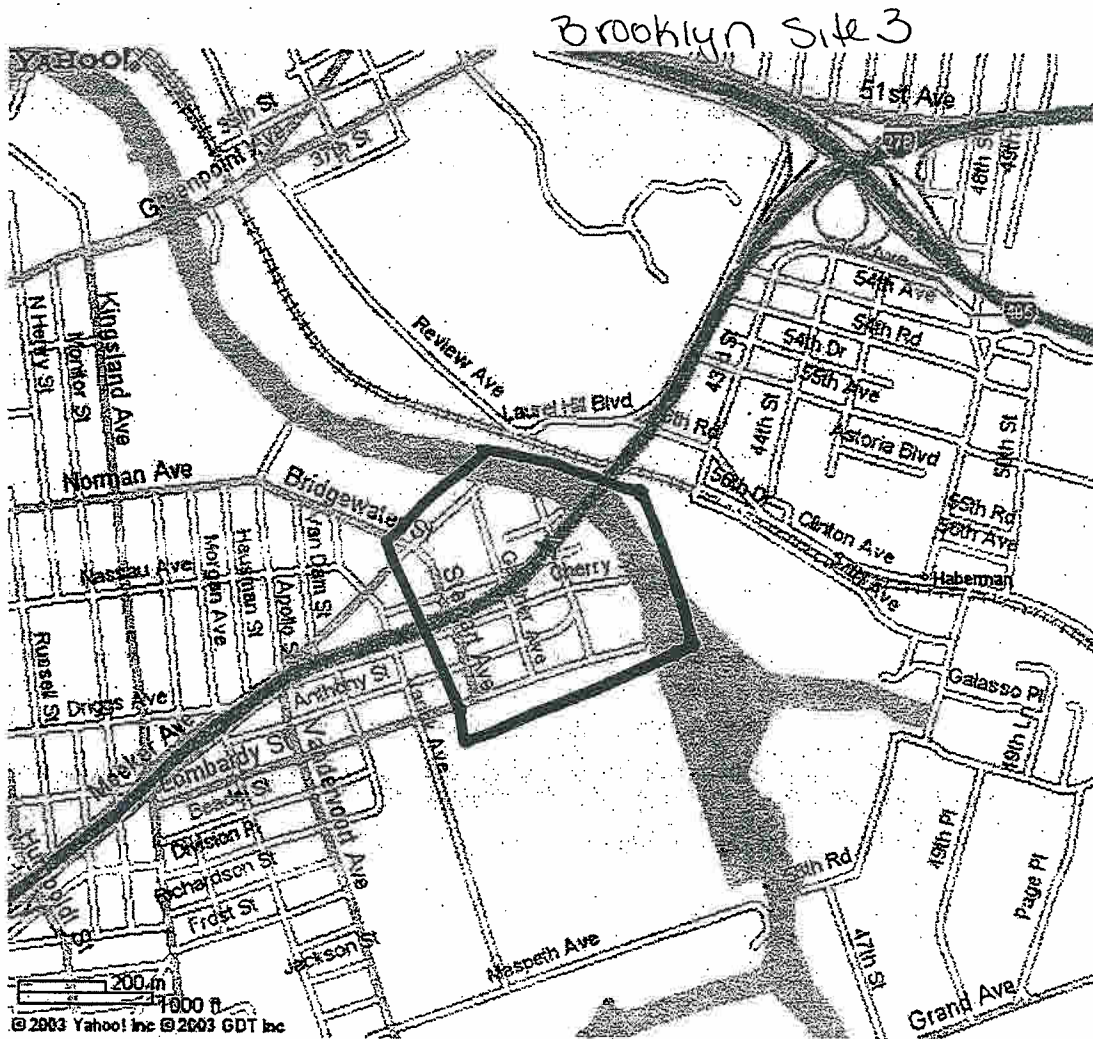
When using any driving directions or map, it's a good idea to do a reality check and make sure the road still exists, watch out for construction, and follow all traffic safety precautions. This is only to be used as an aid in planning.

Copyright © 2003 Yahoo! Inc. All rights reserved.  
[Privacy Policy](#) - [Terms of Service](#) - [Copyright Policy](#) - [Yahoo! Maps Terms of Use](#) - [Help](#) - [Ad Feedback](#)



### Yahoo! Maps

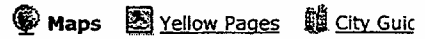
[Back to Map](#)



When using any driving directions or map, it's a good idea to do a reality check and make sure the road still exists, watch out for construction, and follow all traffic safety precautions. This is only to be used as an aid in planning.

Copyright © 2003 Yahoo! Inc. All rights reserved.  
[Privacy Policy](#) - [Terms of Service](#) - [Copyright Policy](#) - [Yahoo! Maps Terms of Use](#) - [Help](#) - [Ad Feedback](#)

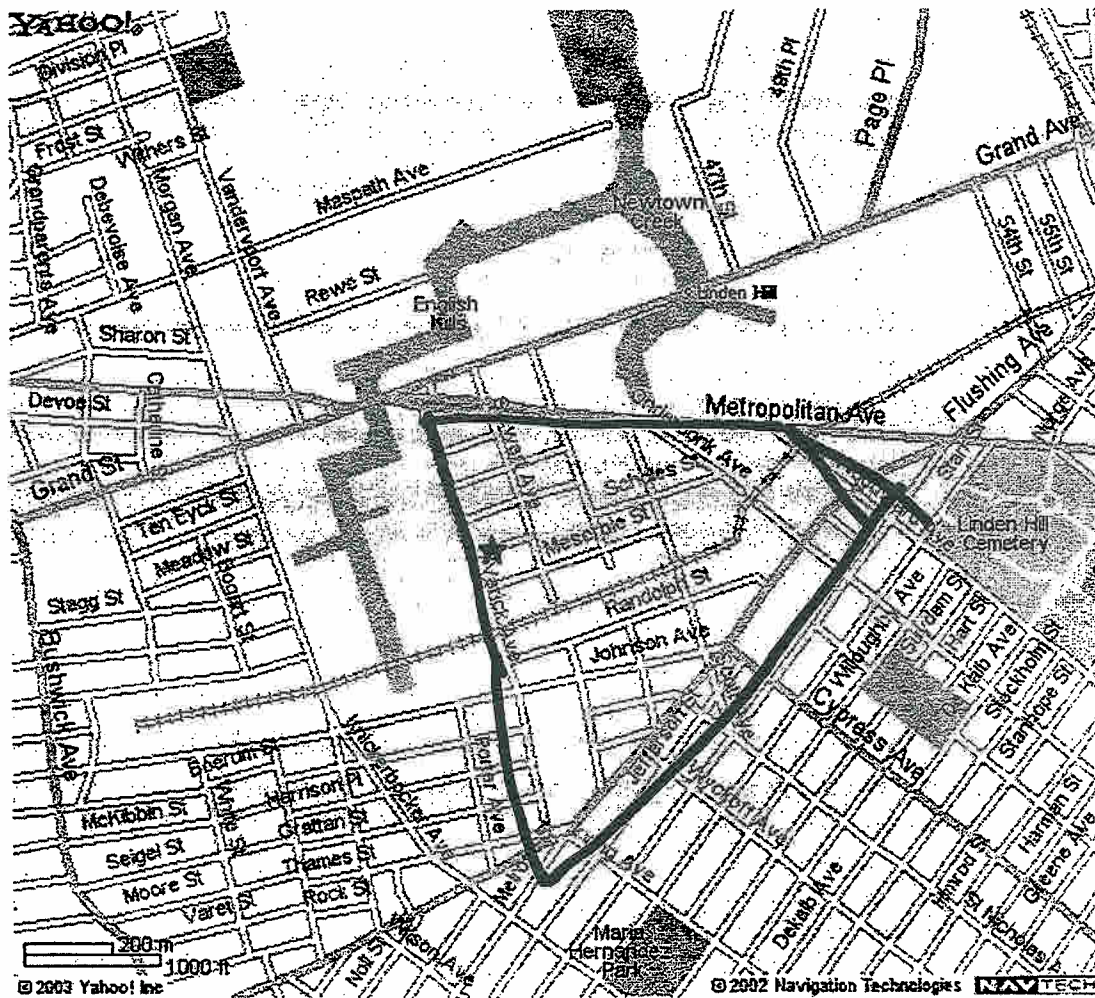




### Yahoo! Maps

[Back to Map](#)

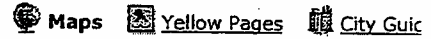
★ Scholes St  
Brooklyn, NY 11237-1001



When using any driving directions or map, it's a good idea to do a reality check and make sure the road still exists, watch out for construction, and follow all traffic safety precautions. This is only to be used as an aid in planning.

Copyright © 2003 Yahoo! Inc. All rights reserved.  
[Privacy Policy](#) - [Terms of Service](#) - [Copyright Policy](#) - [Yahoo! Maps Terms of Use](#) - [Help](#) - [Ad Feedback](#)





### Yahoo! Maps

[Back to Map](#)

★ 52nd St  
Brooklyn, NY 11204-1418



When using any driving directions or map, it's a good idea to do a reality check and make sure the road still exists, watch out for construction, and follow all traffic safety precautions. This is only to be used as an aid in planning.

Copyright © 2003 Yahoo! Inc. All rights reserved.  
[Privacy Policy](#) - [Terms of Service](#) - [Copyright Policy](#) - [Yahoo! Maps Terms of Use](#) - [Help](#) - [Ad Feedback](#)



Environmental  
Engineers & Scientists

**FAXED**

**FAX TRANSMISSION**

To:	<u>Al Myles</u>	FROM:	<u>Melissa E. Morrone</u>
FAX NO:	<u>718-275-2108</u>	DATE:	<u>1/27/04</u>
ACCT. NO:	<u>HDRE0203</u>	REPORT PROBLEMS TO:	<u>Melissa</u>

NUMBER OF PAGES INCLUDING COVER SHEET 4

ORIGINAL DOCUMENT TO BE MAILED	<u>      </u> YES	<u>  ✓  </u> NO
RETURN FAX TO SENDER	<u>  ✓  </u> YES	<u>      </u> NO
FAX TO BE FILED	<u>  ✓  </u> YES	<u>      </u> NO
ATTACH COVER SHEET TO TRANSMITTAL	<u>  ✓  </u> YES	<u>      </u> NO

CONFIDENTIALITY NOTICE: THE INFORMATION AND/OR DOCUMENTS INCLUDED WITH THIS FACSIMILE MESSAGE ARE CONFIDENTIAL AND LEGALLY PRIVILEGED. THE INFORMATION IS INTENDED ONLY FOR THE USE OF THE INDIVIDUAL OR ENTITY NAMED ABOVE. IF YOU ARE NOT THE INTENDED RECIPIENT, YOU ARE HEREBY NOTIFIED THAT ANY DISCLOSURE, COPYING OR DISTRIBUTION OF THIS COMMUNICATION, OR THE TAKING OF ANY ACTION IN RELIANCE ON ITS CONTENTS, IS STRICTLY PROHIBITED. IF YOU HAVE RECEIVED THIS FACSIMILE IN ERROR, OR IF ANY PROBLEMS OCCUR WITH TRANSMISSION, PLEASE NOTIFY THE SENDER IMMEDIATELY BY TELEPHONE (201) 529-5151.

COMMENTS:

Al,  
Attached please find a detailed breakdown of the sites we are interested in utility plates for. For each site you will see a breakdown by street with a boundary on either end. Please call me if you need any more information

Thanks!

Melissa

IF TRANSMISSION IS NOT AS NOTED, PLEASE CONTACT US AT 201-529-5151.

**BROOKLYN**

STREET NAME	FROM	TO
Site 1		
Stewart Avenue	Lombardy Street	Bridgewater Street
Gardner Avenue	Lombardy Street	Bridgewater Street
Lombardy Street	Stewart Avenue	Newtown Creek
Anthony Street	Stewart Avenue	Newtown Creek
Cherry Street	Stewart Avenue	Newtown Creek
Bridgewater Street	Stewart Avenue	Newtown Creek
Site 2		
Grand Street	Woodward Street	Varick Street
Metropolitan Avenue	Woodward Street	Varick Street
Ten Eyck Street	Varick Street	Stewart Avenue
Meadow Street	Varick Street	Gardner Avenue
Stagg Street	Varick Street	Gardner Avenue
Scholes Street	Varick Street	Gardner Avenue
Meserole Street	Varick Street	Scott Avenue
Randolph Street	Varick Street	Scott Avenue
Varick Avenue	Metropolitan Avenue	Randolph Street
Stewart Avenue	Metropolitan Avenue	Randolph Street
Gardner Avenue	Metropolitan Avenue	Randolph Street
Scott Avenue	Metropolitan Avenue	Randolph Street
Seneca Avenue	Metropolitan Avenue	Randolph Street
Woodward Street	Metropolitan Avenue	Flushing Avenue



**BROOKLYN**

<b>STREET NAME</b>	<b>FROM</b>	<b>TO</b>
Site 3		
4 <sup>th</sup> Avenue	46 <sup>th</sup> Street	58 <sup>th</sup> Street
3 <sup>rd</sup> Avenue	46 <sup>th</sup> Street	58 <sup>th</sup> Street
Gowanus Expressway	46 <sup>th</sup> Street	58 <sup>th</sup> Street
2 <sup>nd</sup> Avenue	46 <sup>th</sup> Street	58 <sup>th</sup> Street
1 <sup>st</sup> Avenue	46 <sup>th</sup> Street	58 <sup>th</sup> Street
46 <sup>th</sup> Street	4 <sup>th</sup> Avenue	NY Harbor
47 <sup>th</sup> Street	4 <sup>th</sup> Avenue	NY Harbor
48 <sup>th</sup> Street	4 <sup>th</sup> Avenue	NY Harbor
49 <sup>th</sup> Street	4 <sup>th</sup> Avenue	NY Harbor
50 <sup>th</sup> Street	4 <sup>th</sup> Avenue	NY Harbor
51 <sup>st</sup> Street	4 <sup>th</sup> Avenue	NY Harbor
52 <sup>nd</sup> Street	4 <sup>th</sup> Avenue	NY Harbor
53 <sup>rd</sup> Street	4 <sup>th</sup> Avenue	NY Harbor
54 <sup>th</sup> Street	4 <sup>th</sup> Avenue	NY Harbor
55 <sup>th</sup> Street	4 <sup>th</sup> Avenue	NY Harbor
56 <sup>th</sup> Street	4 <sup>th</sup> Avenue	NY Harbor
57 <sup>th</sup> Street	4 <sup>th</sup> Avenue	NY Harbor
58 <sup>th</sup> Street	4 <sup>th</sup> Avenue	NY Harbor

Queens

<u>LOCATION</u> <u>STREET NAME</u>	<u>FROM</u>	<u>TO</u>
Review Avenue	Brooklyn-Queens Expressway	Greenpoint Avenue
Laurel Hill Boulevard	Review Avenue	Newtown Creek
Brooklyn-Queens Expressway	Review Avenue	Newtown Creek
Long Island Expressway	Brooklyn-Queens Expressway	Greenpoint Avenue
Greenpoint Avenue	Long Island Expressway	Newtown Creek



Environmental  
Engineers & Scientists

May 28, 2004

Mr. Al Miles  
Con Edison  
181-29 Queens Boulevard  
Room B217  
Forest Hills, NY 11375

HDRE0203

RE: Request for Utility Plates

Dear Mr. Miles:

As per our phone conversation on May 2, 2004, I am writing to request copies of utility plates. Please find attached a map outlining the area of interest, as well as a list of the corresponding streets. In addition to the new area outlined, we are requesting additional plates to supplement an area previously obtained. These specific plates are included at the end of the street name list.

Please feel free to contact me at 201-529-5151 x7203, if you have any questions regarding this request. Thank you for your assistance.

Very truly yours,

HYDROQUAL, INC.

Brian S. George

BSG/kfw  
HDRE0203/MILES\_052804.LTR  
Enclosure

HYDROQUAL, INC.

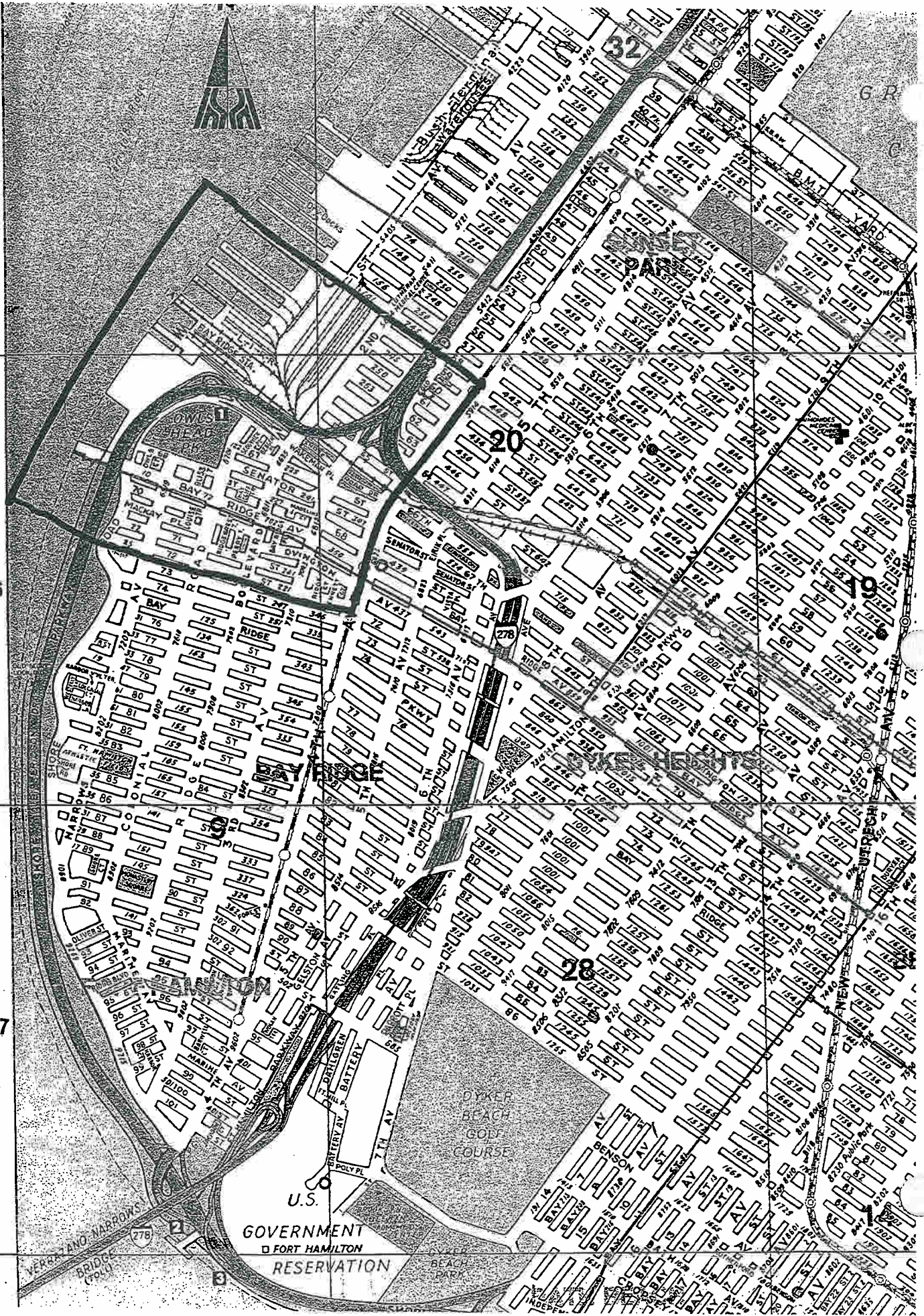
1200 MACARTHUR BLVD., MAHWAH, NEW JERSEY 07430 T:201-529-5151 F:201-529-5728 www.hydroqual.com



15

16

17



VERA VANO MARRONS BRIDGE (700-1)

U.S. GOVERNMENT FORT HAMILTON RESERVATION

DYKER BEACH GOLF COURSE

BEACH PARK

32

20

28

G. R.



<b>Please provide utility plates for the following area in Brooklyn</b>			
<b>STREET NAME</b>	<b>FROM</b>	<b>TO</b>	
4th Ave	59 St	71 St	
3rd Ave	59 St	71 St	
2nd Ave	59 St	71 St	
1st Ave	59 St	71 St	
59 St	4th Ave	Shoreline (Upper NY Bay)	
60 St	4th Ave	Shoreline (Upper NY Bay)	
61 St	4th Ave	Shoreline (Upper NY Bay)	
62 St	4th Ave	Shoreline (Upper NY Bay)	
63 St	4th Ave	Shoreline (Upper NY Bay)	
64 St	4th Ave	Shoreline (Upper NY Bay)	
65 St	4th Ave	Shoreline (Upper NY Bay)	
66 St	4th Ave	Shoreline (Upper NY Bay)	
67 St	4th Ave	Shoreline (Upper NY Bay)	
Senator St	4th Ave	Shoreline (Upper NY Bay)	
68 St	4th Ave	Shoreline (Upper NY Bay)	
Bay Ridge Ave	4th Ave	Shoreline (Upper NY Bay)	
Ovington Ave	4th Ave	Shoreline (Upper NY Bay)	
71 St	4th Ave	Shoreline (Upper NY Bay)	
72 St	4th Ave	Shoreline (Upper NY Bay)	
<b>Please send the following plates to supplement an area previously obtained</b>			
47-AA			
47-ZZ			
48-Z			
51-ZZ			
51-AB			

**Correspondence with New York City Department of Parks, Recreation, and Historic Preservation**

6/13/03	Letter from Ruth Pierpont (New York State Office of Parks, Recreation and Historic Preservation) to Cade Hobbick, (PB), offering comments which were requested for the MTS sites and surrounding areas in accordance with the Historic Preservation Law.	All MTS sites
9/22/04	Letter to Cade Hobbick (PB) from Kathy Howe (New York State Office of Parks, Recreation and Historic Preservation) acknowledging the receipt of additional photo documentation for the project	All MTS sites





New York State Office of Parks, Recreation and Historic Preservation  
Historic Preservation Field Services Bureau  
Peebles Island, PO Box 189, Waterford, New York 12188-0189

518-237-8643

June 13, 2003

Cade Hobbick  
Parsons Brinckerhoff  
One Penn Plaza  
New York, New York 10119-0061

Re: SEORA  
NYS Dept of Sanitation Marine Transfer  
Stations Conversion Program  
NY Harbor - various sites  
Manhattan, New York County  
03PR00246

Dear Mr. Hobbick:

Thank you for requesting the comments of the Office of Parks, Recreation and Historic Preservation (OPRHP). We have reviewed the project in accordance with the New York State Parks, Recreation and Historic Preservation Law, Section 14.09.

Based upon this review, it is the OPRHP's opinion that your project will have No Impact upon cultural resources in or eligible for inclusion in the State and National Registers of Historic Places.

If further correspondence is required regarding this project, please be sure to refer to the OPRHP Project Review (PR) number noted above.

Sincerely,

Ruth L. Pierpont  
Director

RLP:bsa

## Hobbick, Cade

---

**Subject:** FW: NYC DSNY EIS (03PR00246)

-----Original Message-----

**From:** Howe, Kathy (PEB) [mailto:Kathy.Howe@oprhp.state.ny.us]  
**Sent:** Wednesday, September 22, 2004 4:15 PM  
**To:** Hobbick, Cade  
**Subject:** RE: NYC DSNY EIS (03PR00246)

Cade,

Thank you for sending the additional photo documentation for this project. Based on the information provided I have no building/structure concerns. I would note, however, that the long brick warehouse buildings (shown in photo #2) located east of the site may be potentially eligible for the National Register. Mike Schifferli has reviewed the project and he has no archaeological concerns. Our office will be issuing a formal No Impact letter for this project next week.

Hope this helps for now.

Best,

Kathy Howe

Historic Preservation Specialist

NYS Office of Parks, Recreation and Historic Preservation  
Historic Preservation Field Services Bureau  
Peebles Island, PO Box 189 Waterford, NY 12188

<b>Correspondence with Landmarks Preservation Commission</b>		
4/28/99	Letter from Gina Santucci (City of New York Landmarks Preservation Commission) regarding LPC determination for all MTS facilities and surrounding areas.	All MTS sites
9/11/03	Letter from Gina Santucci (City of New York Landmarks Preservation Commission) regarding LPC determination for E91st street and W59th street facilities and surrounding areas.	East 91 <sup>st</sup> street and West 59 <sup>th</sup> street
9/25/04	Email from Cade Hobbick (PB) to Gina Santucci (City of New York Landmarks Preservation Commission) regarding LPC determination for all MTS sites and surrounding areas.	All MTS sites



# ENVIRONMENTAL REVIEW

DOS/99DOS002Y

04/08/99

PROJECT NUMBER

DATE RECEIVED

*NYC Comprehensive Solid Waste Mgt. Plan*  
Properties With No Architectural or Archaeological Significance:

- B 2604 L 140 -X 500 Oak Point Ave
- B 5804 L 2 -K 65 St Bayridge
- B 2583 L 30 -X E. 132 St
- B 2508 L 01 -K Greenpoint Marine Transfer Station
- B 4346 L 75 -Q North Shore Marine Transfer Station
- B 2781 L 301 -X South Bronx Marine Transfer Station
- B 2781 L 306 -X South Bronx Marine Transfer Station
- B 2606 L 2 -X 500 Oak Point Ave
- B 312 L 1366
- B 312 L 1367
- B 312 L 287
- B 312 L 299
- B 312 L 300
- B 312 L 308
- B 312 L 367
- B 2781 L 00 -X South Bronx Marine Transfer Station
- B 6943 L 00 -K SW Brooklyn Marine Transfer Station
- B 2101 L 120 -M W. 135 St. Marine Transfer Station
- B 2685 L 100 -R West Service Rd

Review Ave - Q

The Following Properties Possess Architectural or Archaeological Significance:

100 West Service Rd



# ENVIRONMENTAL REVIEW

DOS/99DOS002Y

04/08/99

PROJECT NUMBER

DATE RECEIVED

*NYC Comprehensive Solid Waste Mgt. Plan*

Properties With No Architectural or Archaeological Significance:

- B 2604 L 140 -X 500 Oak Point Ave
- B 5804 L 2 -K 65 St Bayridge
- B 2583 L 30 -X E. 132 St
- B 2508 L 01 -K Greenpoint Marine Transfer Station
- B 4346 L 75 -Q North Shore Marine Transfer Station
- B 2781 L 301 -X South Bronx Marine Transfer Station
- B 2781 L 306 -X South Bronx Marine Transfer Station
- B 2606 L 2 -X 500 Oak Point Ave
- B 312 L 1366
- B 312 L 1367
- B 312 L 287
- B 312 L 299
- B 312 L 300
- B 312 L 308
- B 312 L 367
- B 2781 L 00 -X South Bronx Marine Transfer Station
- B 6943 L 00 -E SW Brooklyn Marine Transfer Station
- B 2101 L 120 -M W. 135 St. Marine Transfer Station
- B 2685 L 100 -R West Service Rd

*Review Ave - Q*

The Following Properties Possess Architectural or Archaeological Significance:

- B 612 L 130 -K Erie Basin / Red Hook

COMMENTS: Properties within the project study area include: The Beard Stores, 421-573 Van Brunt St, and The Van Brunt Stores, 408-498 Van Brunt St. Both sets of properties appear eligible for LPC and S/NR listing. No adverse impact anticipated.

O HARLEM RIVER RAIL YARD -X

COMMENTS: No archaeological concerns for project site Block 2260 Lot 0 west of St. Ann's Avenue. Architectural resources within the railyard include the Willis Ave Station at 82 Willis Ave, the former Harlem River Station. This property has been determined eligible for listing on the State and National Registers (Secretary of the Interior, 1982). No adverse impacts anticipated.

THE CITY OF NEW YORK LANDMARKS PRESERVATION COMMISSION  
100 Old Slip, New York, NY 10005 (212) 487-6800

# ENVIRONMENTAL REVIEW

DOS/99DOS002Y  
PROJECT NUMBER

03/29/99  
DATE RECEIVED

*Anna Santucci*  
SIGNATURE

04/28/99  
DATE

cc: SHFO



# ENVIRONMENTAL REVIEW

DOS/LA-CEQR-M

09/11/03

PROJECT NUMBER


DATE RECEIVED

## PROJECT

59 ST MTS: MARINE TRANSFER STATION CONVERSI

- No architectural significance
- No archaeological significance
- Designated New York City Landmark or Within Designated Historic District
- Listed on National Register of Historic Places
- Appears to be eligible for National Register Listing and/or New York City Landmark Designation
- May be archaeologically significant: requesting additional materials

## COMMENTS

  
SIGNATURE

09/22/03

DATE

1 of 2

# ENVIRONMENTAL REVIEW

DOS /LA-CEQR-M 09/11/03  
PROJECT NUMBER DATE RECEIVED

## PROJECT

91 ST MTS: MARINE TRANSFER STATION CONVERSI

*study area* <

- No architectural significance
- No archaeological significance
- Designated New York City Landmark or Within Designated Historic District
- Listed on National Register of Historic Places
- Appears to be eligible for National Register Listing and/or New York City Landmark Designation
- May be archaeologically significant; requesting additional materials

## COMMENTS

Within the project study area: Municipal Asphalt Plant and Gracie Mansion, both LPC designated and listed on the State/National Registers. No adverse impacts anticipated as a result of this project.

*Guia Santucci*  
SIGNATURE DATE 09/23/03

*2 of 2*

**Hobbick, Cade**

---

**Subject:** FW: DSNY MTS Conversion LPC Review

-----Original Message-----

From: Gina Santucci [mailto:GSantucci@lpc.nyc.gov]  
Sent: Thursday, September 25, 2003 10:20 AM  
To: Hobbick, Cade  
Subject: RE: DSNY MTS Conversion LPC Review

yes

"Hobbick, Cade"  
<Hobbick@pbworld.  
<GSantucci@lpc.nyc.gov>  
com>  
Review  
09/25/2003 10:12  
AM

To: "Gina Santucci"  
cc:  
Subject: RE: DSNY MTS Conversion LPC

GINA

I received the LPC deteminations of "no significance" and "no adverse impact" re the W59th and E91st MTSs. Can I also conclude that earlier determinations of no effect for the other six sites (the ones reviewed for 2000 EIS) still stand?

CADE



**Correspondence with Keyspan Energy Delivery**

1/21/04	Letter from M. Morrone (HQ) to Joseph Maltz, Keyspan, requesting utility service plates for the MTS sites and surrounding areas.	52 <sup>nd</sup> Street, Scott/ Scholes,
5/28/04	Letter from B. George (HQ) to R. Martinez, Keyspan, requesting utility service plates for the MTS sites and surrounding areas.	52 <sup>nd</sup> Street, Scott/ Scholes, Meserole
6/21/04	Package from KeySpan containing utility service plates for the MTS sites and surrounding areas.	52 <sup>nd</sup> Street, Scott/ Scholes, Meserole
8/25/04	Letter from B. George (HQ) to R. Martinez, Keyspan, requesting updated utility service plates for the MTS sites and surrounding areas.	52 <sup>nd</sup> Street, Scott/ Scholes, Meserole
9/7/04	Package from KeySpan containing updated utility service plates for the MTS sites and surrounding areas.	52 <sup>nd</sup> Street, Scott/ Scholes, Meserole



Environmental  
Engineers & Scientists

January 21, 2004

Mr. Joseph Maltz  
KeySpan  
1 Metrotech Center  
Brooklyn, New York 11201

HDRE0203

RE: Request for Gas Information

Dear Mr. Maltz:

HydroQual is assisting in completing portions of a draft Environmental Impact Statement (EIS) for several sites.

Attached please find area maps for the four (4) sites in Brooklyn (3 sites) and Queens (1 site) for which we are requesting utility information.

Since we are operating under a state-imposed schedule, we would appreciate your timely response to our request. Please feel free to contact me or Mr. Phil Simmons of our office at 201-529-5151 if you have any immediate questions. Thank you for your assistance.

Very truly yours,

HYDROQUAL, INC.

Melissa E. Morrone

MEM/kfw  
HDRE0203/MALTZ\_012104.LTR  
Enclosures

HYDROQUAL, INC.

1200 MACARTHUR BLVD., MAHWAH, NEW JERSEY 07430 T:201-529-5151 F:201-529-5728 www.hydroqual.com



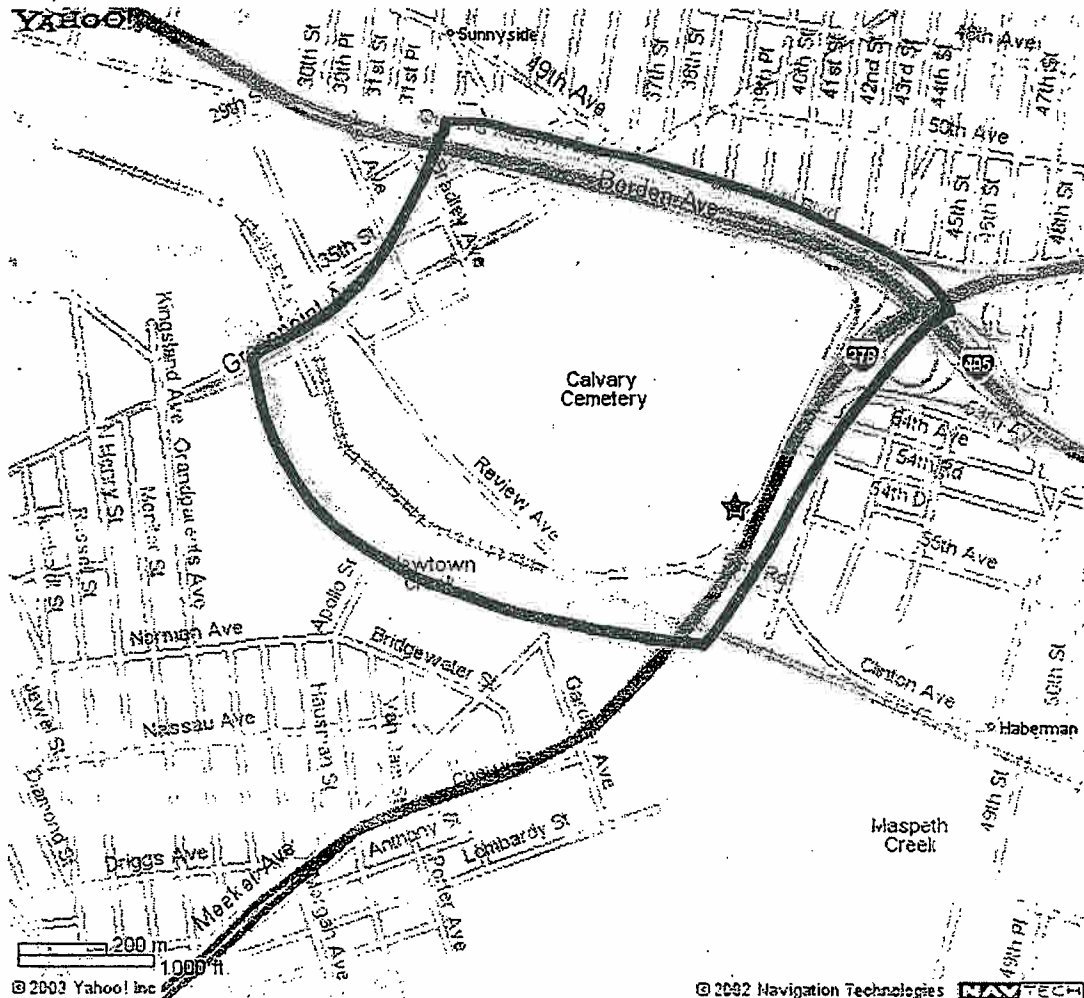
Maps Yellow Pages City Guide

### Yahoo! Maps

[Back to Map](#)

★ laurel hill blvd  
Fresh Meadows, NY 11378

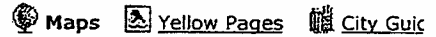
Queens



When using any driving directions or map, it's a good idea to do a reality check and make sure the road still exists, watch out for construction, and follow all traffic safety precautions. This is only to be used as an aid in planning.

Copyright © 2003 Yahoo! Inc. All rights reserved.  
[Privacy Policy](#) - [Terms of Service](#) - [Copyright Policy](#) - [Yahoo! Maps Terms of Use](#) - [Help](#) - [Ad Feedback](#)

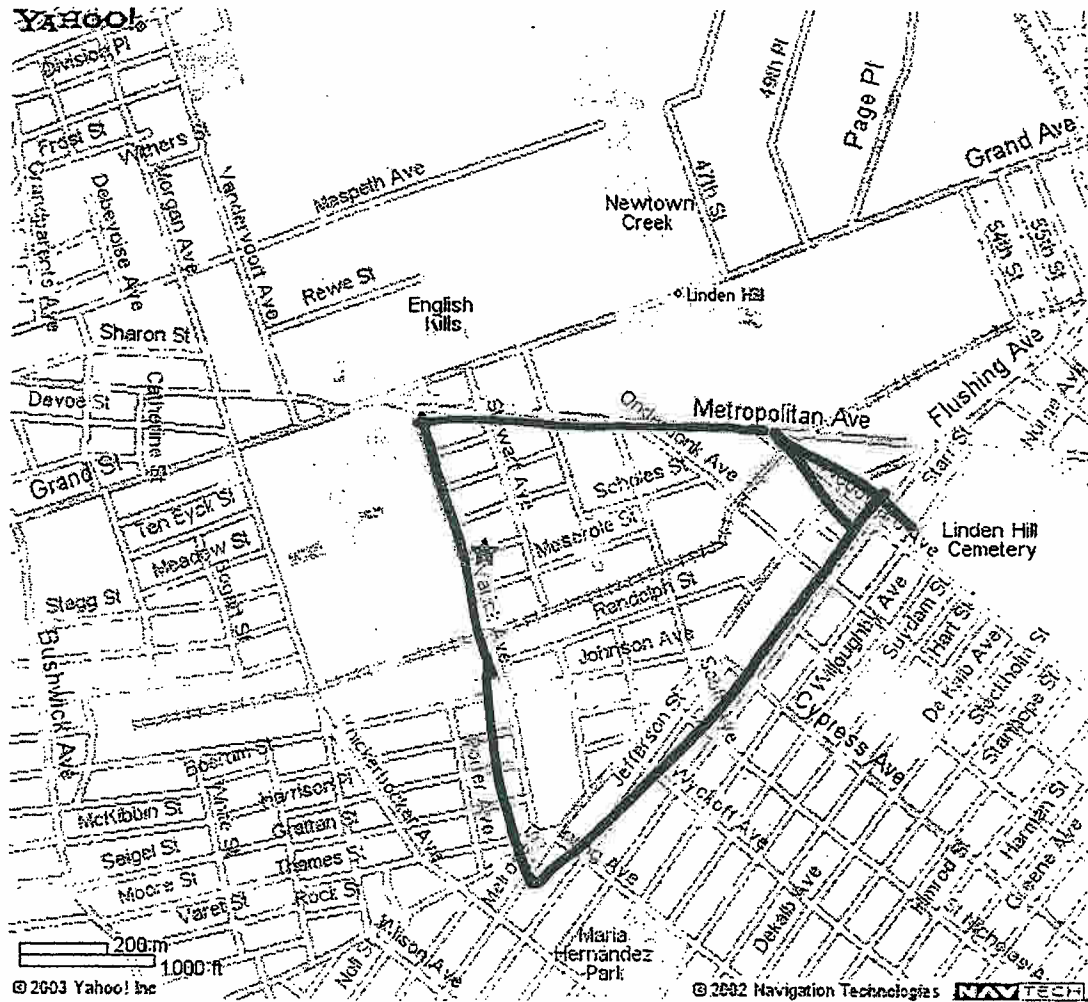




# Yahoo! Maps

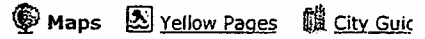
[Back to Map](#)

★ Scholes St  
Brooklyn, NY 11237-1001



When using any driving directions or map, it's a good idea to do a reality check and make sure the road still exists, watch out for construction, and follow all traffic safety precautions. This is only to be used as an aid in planning.

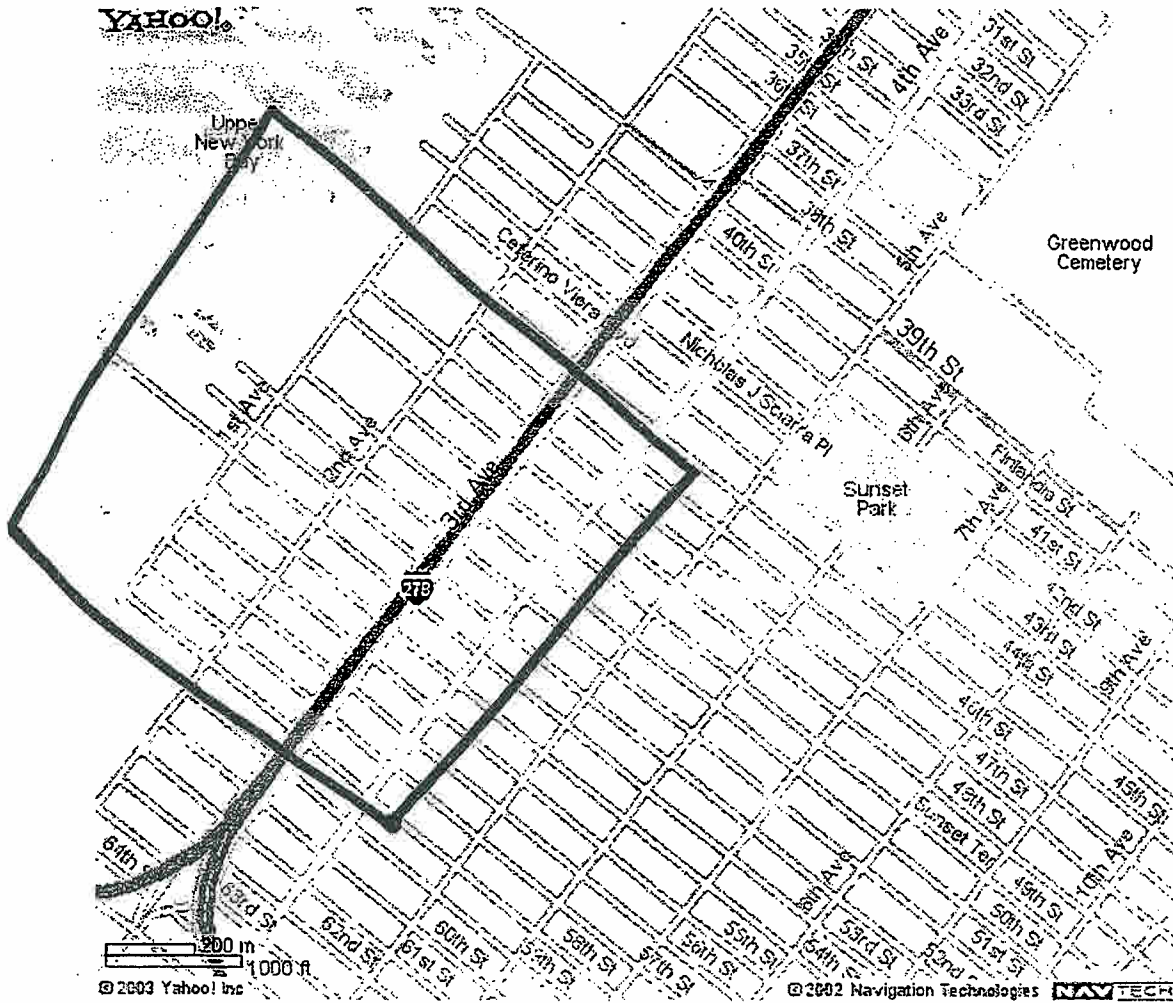
Copyright © 2003 Yahoo! Inc. All rights reserved.  
[Privacy Policy](#) - [Terms of Service](#) - [Copyright Policy](#) - [Yahoo! Maps Terms of Use](#) - [Help](#) - [Ad Feedback](#)



### Yahoo! Maps

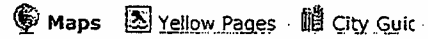
[Back to Map](#)

★ 52nd St  
Brooklyn, NY 11204-1418



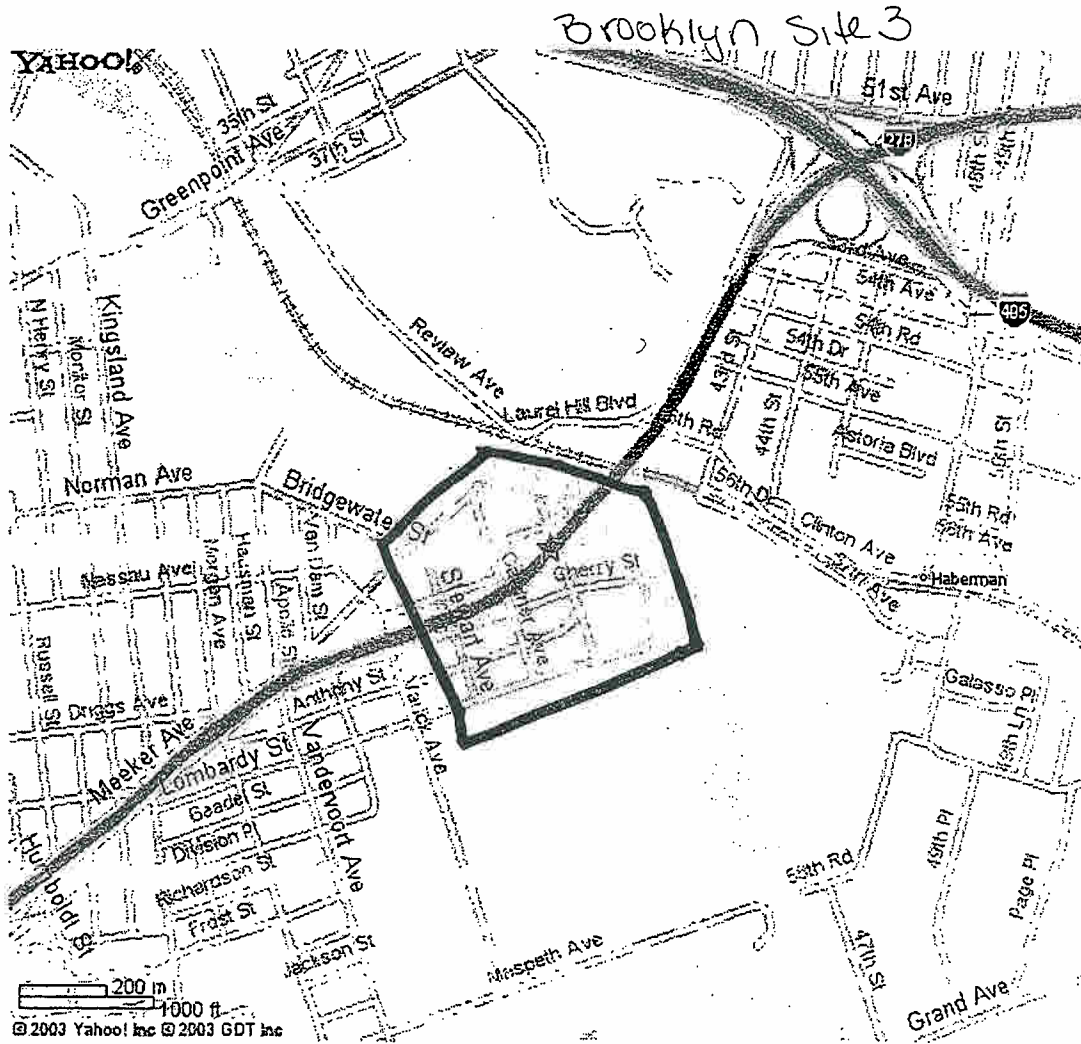
When using any driving directions or map, it's a good idea to do a reality check and make sure the road still exists, watch out for construction, and follow all traffic safety precautions. This is only to be used as an aid in planning.

Copyright © 2003 Yahoo! Inc. All rights reserved.  
[Privacy Policy](#) - [Terms of Service](#) - [Copyright Policy](#) - [Yahoo! Maps Terms of Use](#) - [Help](#) - [Ad Feedback](#)



### Yahoo! Maps

[Back to Map](#)



When using any driving directions or map, it's a good idea to do a reality check and make sure the road still exists, watch out for construction, and follow all traffic safety precautions. This is only to be used as an aid in planning.

Copyright © 2003 Yahoo! Inc. All rights reserved.  
[Privacy Policy](#) - [Terms of Service](#) - [Copyright Policy](#) - [Yahoo! Maps Terms of Use](#) - [Help](#) - [Ad Feedback](#)





Environmental  
Engineers & Scientists

May 28, 2004

Mr. R. Martinez  
KeySpan  
1 Metro Tech Center  
Brooklyn, NY 11201

HDRE0203

RE: Request for Utility Plates

Dear Mr. Martinez:

I am writing to request copies of utility maps. In the past we have been able to obtain this information from Joseph Maltz. Upon phone your office on May 27, 2004, I was told that I should address our future requests to you. Please find attached three maps outlining the areas for which we are requesting maps.

Please feel free to contact me at 201-529-5151 x7203, if you have any questions regarding this request. Thank you for your assistance.

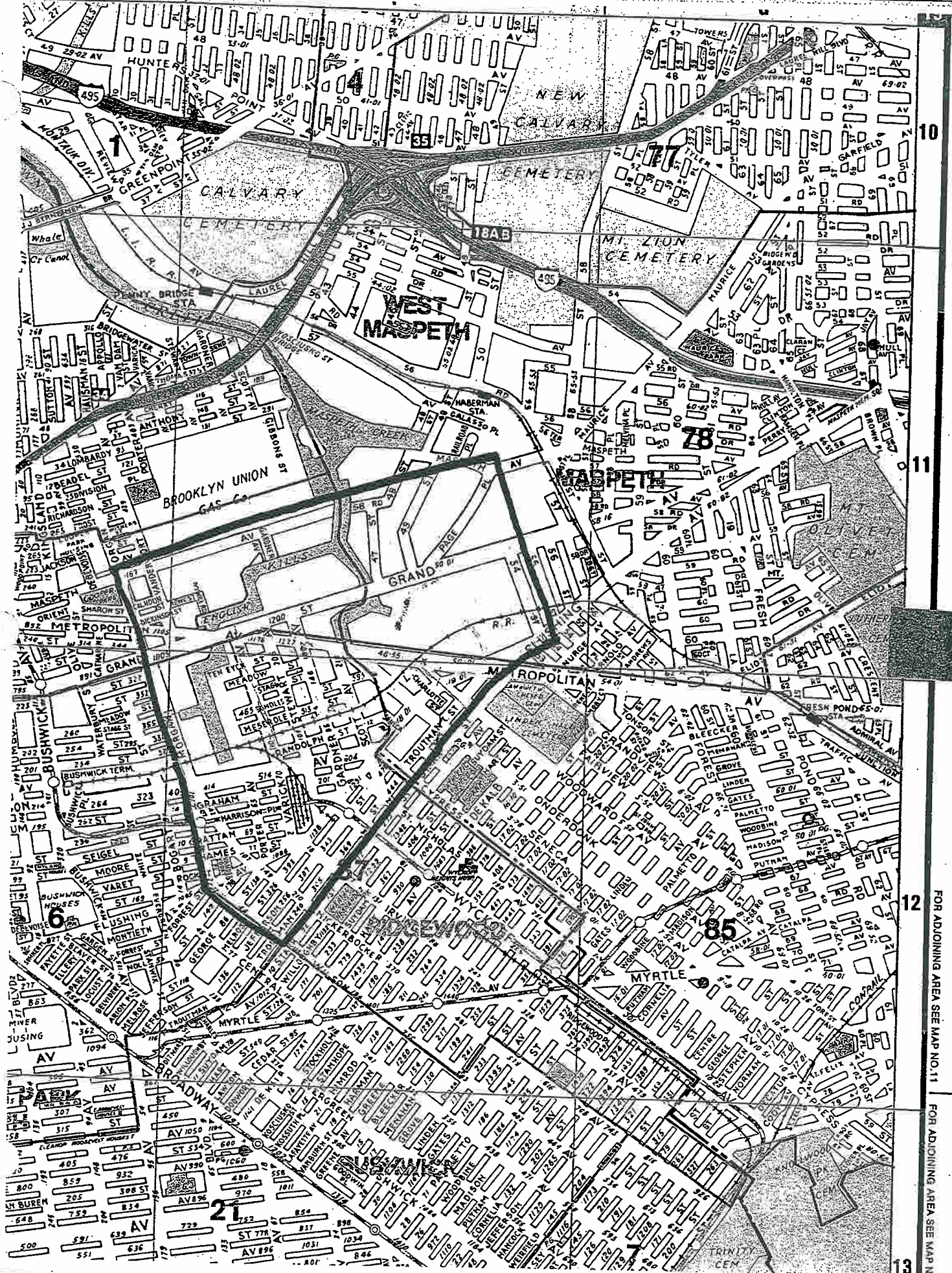
Very truly yours,

HYDROQUAL, INC.

Brian S. George

BSG/kfw  
HDRE0203/MARTINEZ\_052804.LTR  
Enclosures

HYDROQUAL, INC.



10

11

12

13

FOR ADJOINING AREA SEE MAP NO. 11  
FOR ADJOINING AREA SEE MAP NO. 11



FOR ADJOINING AREA SEE MAP NO.20

A

B

C

Ferry to Cornetta Hotel - Highlands N.J.

Ferry to Bay Ridge



BUSH TERMINAL DOCKS

GREENV  
CEME

OWLS  
HEAD  
PK.

SUNST  
PARK

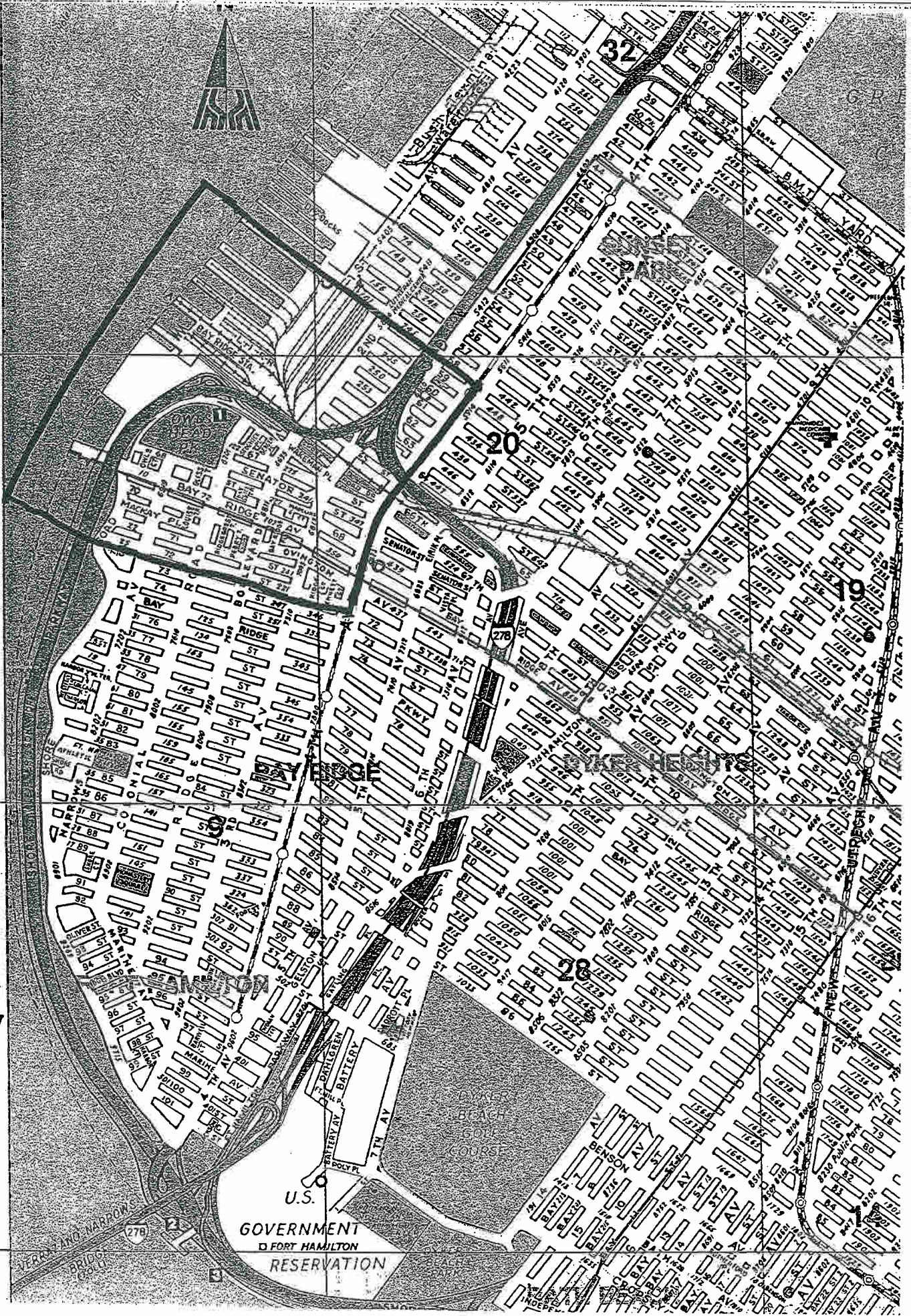




15

16

17







Environmental  
Engineers & Scientists

August 25, 2004

Mr. R. Martinez  
KeySpan  
1 Metro Tech Center  
Brooklyn, NY 11201

HDRE0203

RE: Request for Utility Plates

Dear Mr. Martinez:

I am writing to request copies of utility maps. We received the maps that you sent previously, however, two plates were missing. Can you please send us the following two plates: 21-14A and 21-31.

Please feel free to contact me at 201-529-5151 x7203, if you have any questions regarding this request. Thank you for your assistance.

Very truly yours,

HYDROQUAL, INC.

Brian S. George

BSG/kfw  
HDRE0203/MARTINEZ\_082504.LTR

HYDROQUAL, INC.

1200 MACARTHUR BLVD., MAHWAH, NEW JERSEY 07430 T: 201-529-5151 F: 201-529-5728 www.hydroqual.com