



THE CITY RECORD

Official Journal of The City of New York

THE CITY RECORD U.S.P.S. 0114-660
Printed on paper containing 30% post-consumer material

VOLUME CXLIII NUMBER 4

THURSDAY, JANUARY 7, 2016

Price: \$4.00

TABLE OF CONTENTS

PUBLIC HEARINGS AND MEETINGS

Borough President - Queens	77
City Council	78
City Planning	82
Community Boards	84
Board of Correction	84
Franchise and Concession Review Committee	84
Landmarks Preservation Commission	84
Board of Standards and Appeals	85
Transportation	94

COURT NOTICES

Supreme Court	94
New York County	94
Court Notice Map	100

PROPERTY DISPOSITION

Citywide Administrative Services	95
Office of Citywide Procurement	95
Police	95

PROCUREMENT

Citywide Administrative Services	96
----------------------------------	----

Office of Citywide Procurement	96
Design and Construction	96
Contracts	96
Environmental Protection	97
Agency Chief Contracting Office	97
Health and Mental Hygiene	97
Agency Chief Contracting Officer	97
Human Resources Administration	97
Office of Contracts	97
Information Technology and Telecommunications	97
Contracts and Procurement	97
Parks and Recreation	97
Probation	98
Contract Procurement	98
Small Business Services	98
Procurement	98
Transportation	98
Franchises	98

CONTRACT AWARD HEARINGS

Education	98
-----------	----

SPECIAL MATERIALS

Office of the Mayor	99
Mayor's Office of Contract Services	99
Changes in Personnel	99

THE CITY RECORD

BILL DE BLASIO

Mayor

STACEY CUMBERBATCH

Commissioner, Department of Citywide Administrative Services

ELI BLACHMAN

Editor, The City Record

Published Monday through Friday except legal holidays by the New York City Department of Citywide Administrative Services under Authority of Section 1066 of the New York City Charter.

Subscription \$500 a year, \$4.00 daily (\$5.00 by mail). Periodicals Postage Paid at New York, N.Y. POSTMASTER: Send address changes to THE CITY RECORD, 1 Centre Street, 17th Floor, New York, N.Y. 10007-1602

Editorial Office/Subscription Changes: The City Record, 1 Centre Street, 17th Floor, New York, N.Y. 10007-1602 (212) 386-0055

Visit The New City Record Online (CROL) at www.nyc.gov/cityrecord for a searchable database of all notices published in the City Record.

PUBLIC HEARINGS AND MEETINGS

See Also: Procurement; Agency Rules

BOROUGH PRESIDENT - QUEENS

MEETING

The Queens Borough Board will meet Monday, January 11, 2016, at 5:30 P.M. in the Queens Borough President Conference Room, 120-55 Queens Boulevard, 2nd Floor, Kew Gardens, NY 11424.

j5-11

PUBLIC HEARINGS

NOTICE IS HEREBY GIVEN that a Public Hearing will be held by the Borough President of Queens, Melinda Katz, on **Thursday January 7, 2016** at 10:30 A.M., in the Borough President's Conference Room located at 120-55 Queens Boulevard, Kew Gardens, NY 11424, on the following items:

CD Q11 - BSA #362-82 BZ

IN THE MATTER OF an application submitted by Troutman Sanders LLP on behalf of Little Neck Commons LLC, pursuant to Section 11-413 of the New York City Zoning Resolution, for an extension of time to obtain a certificate of occupancy and to reopen and amend the previously approved special permit for a physical culture establishment in a C1-2/R3-2 district, located at **245-24 Horace Harding Expressway**, Block 8276 Lot 100, Zoning Map 11d, Little Neck, Borough of Queens.

CD Q11 - BSA #67-91 BZ

IN THE MATTER OF an application submitted by Eric Palatnik, PC on behalf of BSM Management, LLC, pursuant to Section 11-412 of the New York City Zoning Resolution, for an amendment to the previously approved variance to allow the demolition of the existing building and the reconstruction of a one-story convenience store for an automatic service station with accessory uses in a C1-2/R4 district, located at **54-55 Little Neck Parkway a/k/a 260-01 Horace Harding Expressway**, Block 8274 Lot 135, Zoning Map 11c, Bayside, Borough of Queens.

CD Q11 - BSA #227-10 BZ

IN THE MATTER OF an application submitted by Eric Palatnik, PC on behalf of Power Test Realty Company Limited Partnership, pursuant to Section 11-411 of the New York City Zoning Resolution, for an amendment to the previously approved variance in a C2-2/R3-2 district, located at **204-12 Northern Boulevard**, Block 7301 Lot 11, Zoning Map 11b, Bayside, Borough of Queens.

CD Q05 - BSA #236-15 BZ

IN THE MATTER OF an application submitted by Sheldon Lobel, PC on behalf of George Acquisition, LLC, pursuant to Sections 72-21 of the New York City Zoning Resolution, for a variance to permit the

development of a two-story and cellar commercial building in an M1-4D district, located at 1677 George Street, Block 3551 Lot 68, Zoning Map 13d, Ridgewood, Borough of Queens.

NOTE: Individuals requesting Sign Language Interpreters should contact the Borough President's Office, (718) 286-2860, TDD users should call (718) 286-2656, no later than FIVE BUSINESS DAYS PRIOR TO THE PUBLIC HEARING

d31-j7

CITY COUNCIL

■ PUBLIC HEARINGS

NOTICE IS HEREBY GIVEN that the Council has scheduled the following public hearings on the matters indicated below:

The Subcommittee on Zoning and Franchises will hold a public hearing on the following matters in the Council Committee Room, 16th Floor, 250 Broadway, New York City, NY 10007, commencing at 9:30 A.M. on Tuesday, January 12, 2016:

HARU

MANHATTAN - CB 5 20165181 TCM

Application pursuant to Section 20-226 of the Administrative Code of the City of New York, concerning the petition of Haru Gramercy Park Corp., d/b/a Haru, for a revocable consent to continue to maintain and operate an unenclosed sidewalk café located at 220 Park Avenue South.

NUMERO 28

MANHATTAN - CB 3 20165189 TCM

Application pursuant to Section 20-226 of the Administrative Code of the City of New York, concerning the petition of La Meridiana I, Ltd., d/b/a Numero 28, for a revocable consent to continue to maintain and operate an unenclosed sidewalk café located at 176 2nd Avenue.

BLIND PIG

MANHATTAN - CB 6 20165190 TCM

Application pursuant to Section 20-226 of the Administrative Code of the City of New York, concerning the petition of 4N Corp., d/b/a Blind Pig, for a revocable consent to continue to maintain and operate an unenclosed sidewalk café located at 233 East 14th Street.

POCO NYC

MANHATTAN - CB 3 20165210 TCM

Application pursuant to Section 20-226 of the Administrative Code of the City of New York, concerning the petition of Becaf, LLC, d/b/a Poco NYC, for a revocable consent to continue to maintain and operate an unenclosed sidewalk café located at 33 Avenue B.

521-529 DURANT AVENUE

STATEN ISLAND - CB 3 N 150340 ZRR

Application submitted by BIRB Realty Inc., pursuant to Section 201 of the New York City Charter, for an amendment of the Zoning Resolution of the City of New York modifying Appendix A of Article X, Chapter 7, concerning the boundaries of Designated Open Space, within the Special South Richmond Development District.

**ARTICLE X
SPECIAL PURPOSE DISTRICTS**

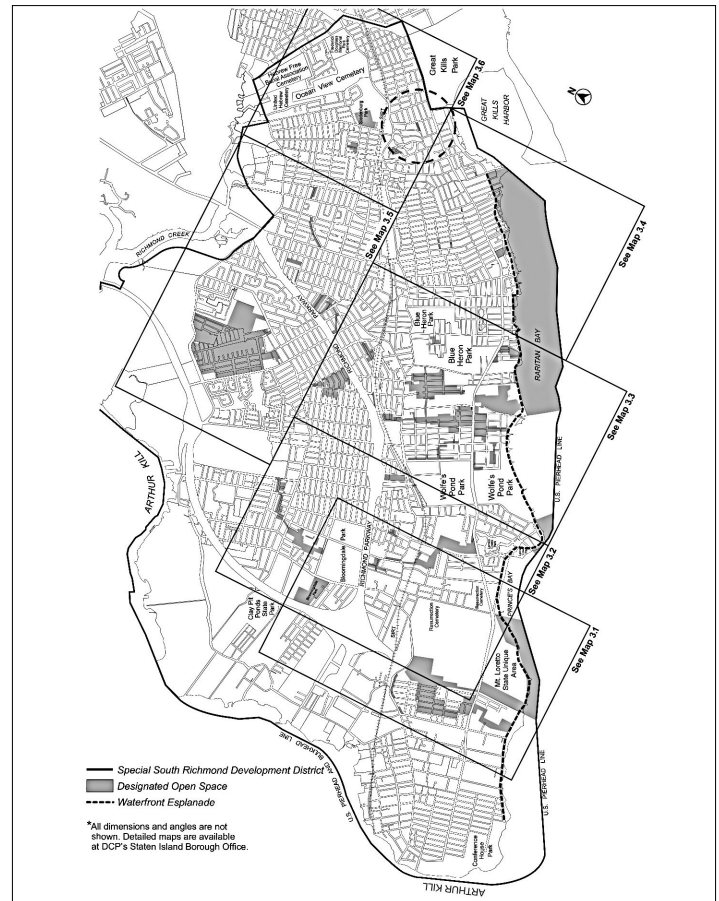
Chapter 7
Special South Richmond Development District

* * *

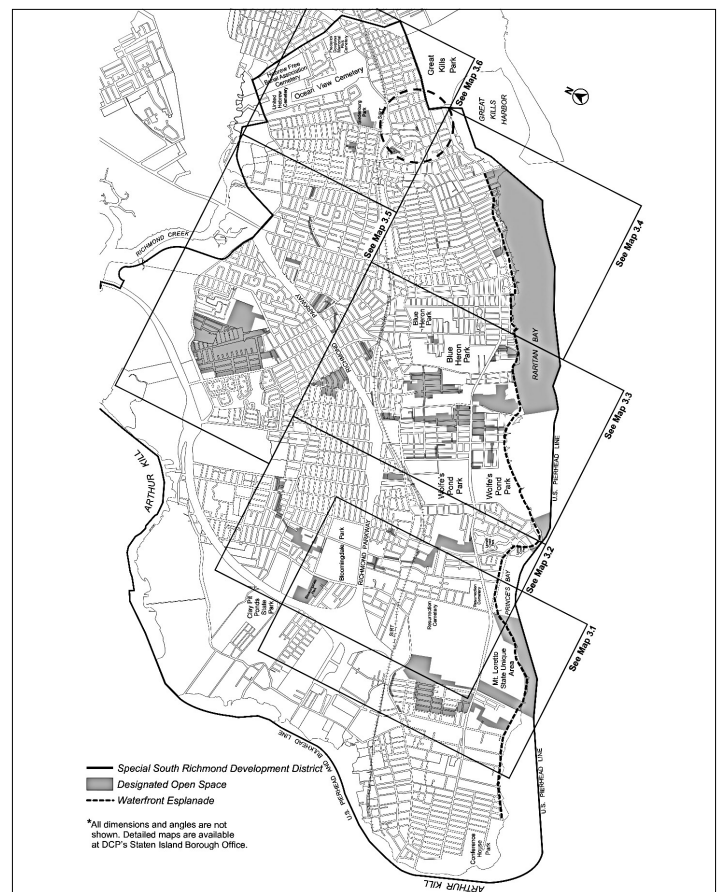
Appendix A
Special South Richmond Development District Plan

* * *

Map 3: Open Space Network [Existing]



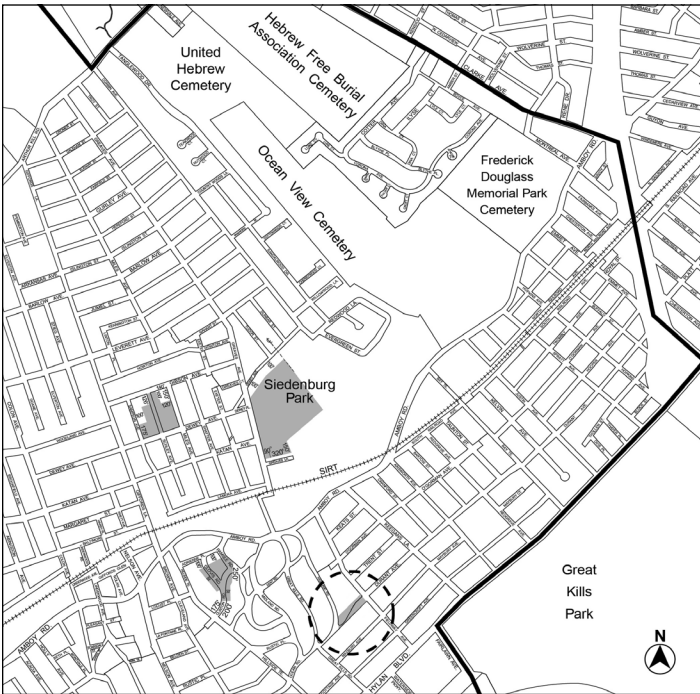
Map 3: Open Space Network [Proposed]



* * *

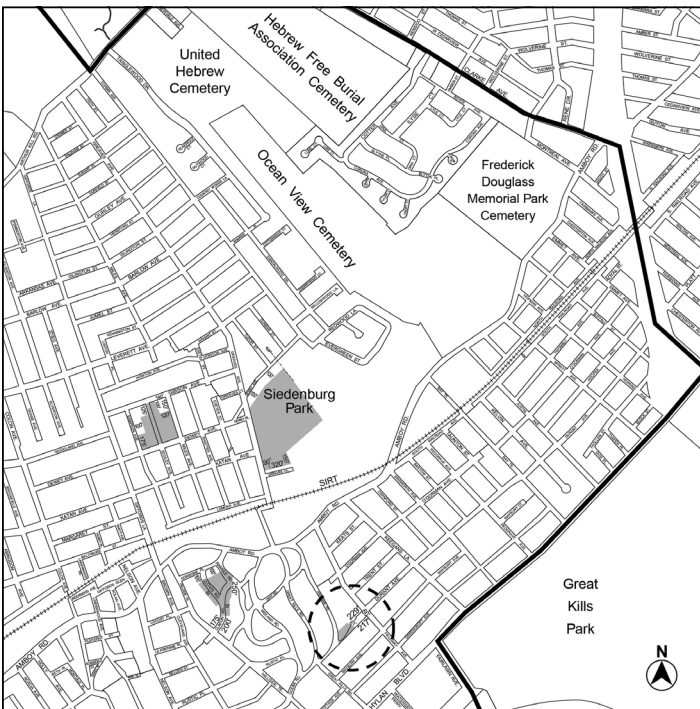
Map 3.6: Open Space Network [Existing]

— Special South Richmond Development District
 ■ Designated Open Space



Map 3.6: Open Space Network [Proposed]

— Special South Richmond Development District
 ■ Designated Open Space



* * *

THE LANDMARK COLONY
STATEN ISLAND - CB 2 N 150421 ZRR
 Application submitted by NFC Associates, LLC and New York City Economic Development Corporation pursuant to Section 201 of the New York City Charter, for an amendment of the Zoning Resolution of the

City of New York, modifying Article X Chapter 5, and related sections, concerning the bulk, parking, grading, and private roads regulations in a Tier I site within the Special Natural Area District and the New York City Farm Colony-Seaview Hospital Historic District.

Matter in underline is new, to be added;
 Matter in ~~strikeout~~ is to be deleted;
 Matter within # # is defined in Section 12-10;
 * * * indicates where unchanged text appears in the Zoning Resolution

Article X
Special Purpose Districts

Chapter 5

Special Natural Area District

* * *

105-023
Relationship to public improvement projects

In all cases, the City Planning Commission shall deny an application, whenever the #development#, #enlargement# or #site alteration# will interfere with a public improvement project (including highways, public #buildings# or facilities, redevelopment or renewal projects, or rights-of-way for sewers, transit or other public facilities) that has been approved by the City Council or the City Planning Commission.

105-03
District Plan

The regulations of this Chapter are designed to implement the #Special Natural Area District# Plan. The District Plan includes the following maps in Appendix A, a glossary in Appendix B and plant lists in Appendices C, D and E:

- Appendix A Map 1 - Special Fort Totten Natural Area District-4 Plan Map
- Appendix B Glossary
- Appendix C Selection List for Ground Covers and Shrubs
- Appendix D Tree Selection List for On-site Trees
- Appendix E Tree Selection List for Street Trees

These maps and lists are hereby incorporated and made part of this Resolution for the purpose of specifying locations where the special regulations and requirements set forth in this Chapter shall apply.

105-10
NATURAL FEATURES

* * *

105-43
Authorizations to Modify Bulk, Parking, Grading and Private Roads Regulations

For a #development#, #enlargement# or #site alteration# located within the #Special Natural Area District#, the City Planning Commission may authorize:

- (a) modification of #lot coverage# controls in accordance with the provisions of Section 105-431;
- (b) modification of underlying district regulations relating to #bulk# or #parking# in accordance with the provisions of Section 105-432 (Modification of yard, height and setback regulations, and parking location regulations);
- (c) modification of grading controls in accordance with the provisions of Section 105-433; and
- (d) modification of requirements for driveways and private roads on #Tier I sites# and #Tier II sites# in accordance with the provisions of Section 105-434.

* * *

105-434
Modification of requirements for private roads and driveways

For any #development#, #enlargement# or #site alteration#:

- (a) the City Planning Commission may authorize variations in the requirements for #private roads# and driveways on any #Tier II site# as set forth in Section 105-35 (Tier II Site Requirements for Driveways and Private Roads) as well as the requirements of Sections 25-621 (Location of parking spaces in certain districts) and 25-631 (Location and width of curb cuts in certain districts): provided that:

In order to grant such authorizations, the Commission shall find that:

- (a) the #development# or #enlargement# is not feasible without such modification, or that the requested modification will

- permit a #development#, #enlargement# or #site alteration# that satisfies the purposes of this Chapter;
- (b2) such modification is the least modification required to achieve the purpose for which it is granted;
- (e3) the modification will not disturb the drainage pattern and soil conditions of the area;
- (d4) the modification has minimal impact on the existing natural topography and vegetation and blends harmoniously with it; and
- (e5) such modification will enhance the quality of the design of the #development#, #enlargement# or #site alteration#; or

For any #development#, #enlargement# or #site alteration#:

- (b) located on a #zoning lot# containing historic buildings designated by the Landmarks Preservation Commission within the New York City Farm Colony-Seaview Hospital Historic District, as shown on Map 2 in Appendix A of this Chapter, the City Planning Commission may authorize modifications or waivers of the requirements for #private roads# as set forth in Section 26-20 (SPECIAL REQUIREMENTS FOR DEVELOPMENTS WITH PRIVATE ROADS) through Section 26-27 (Waiver of Bulk Regulations within Unimproved Streets), inclusive, and Section 26-30 (SPECIAL REQUIREMENTS FOR DEVELOPMENTS WITH PRIVATE ROADS IN LOWER DENSITY GROWTH MANAGEMENT AREAS) through 26-35 (Screening), inclusive, provided that such modification or waiver:
 - (1) results in greater environmental conservation or preservation of existing natural features;
 - (2) results in a superior site and landscape plan that will not unduly disturb the drainage pattern and soil conditions of the area;
 - (3) results in greater preservation of historic #buildings# or other architectural elements of the Historic District designated by the Landmarks Preservation Commission;
 - (4) enhances vehicular and pedestrian connections between #buildings# on the site and the surrounding neighborhood;
 - (5) will not impair the essential character of the Historic District and the surrounding area;
 - (6) is the least required to achieve the purpose for which it is granted; and
 - (7) will not reduce the required minimum width of the #private road# to a width less than 34 feet unless the Fire Department has approved such reduction and determined that emergency vehicles can adequately access and move within the site.

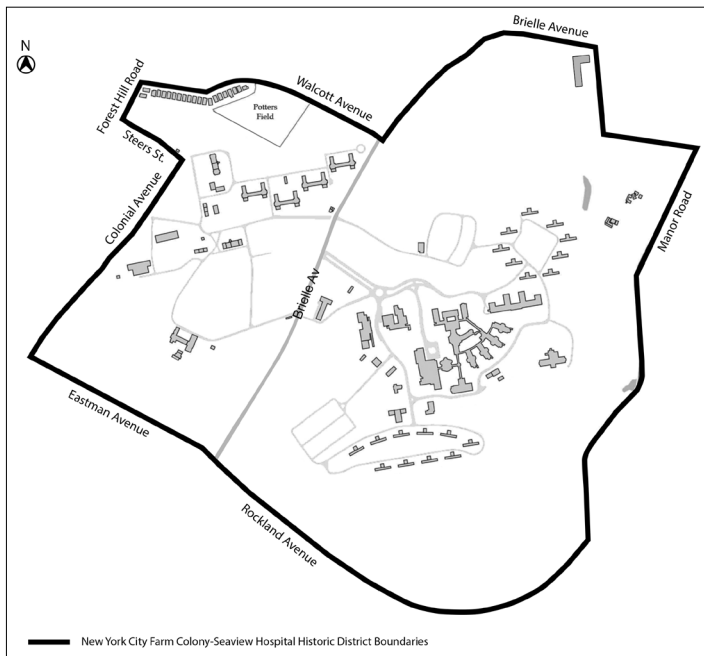
* * *

**Appendix A
Map 1. - Special Fort Totten Natural Area District-4 Plan Map**

* * *

[PROPOSED - NEW MAP]

Map 2. - New York City Farm Colony-Seaview Hospital Historic District



**THE LANDMARK COLONY
STATEN ISLAND - CB 2 C 150422 ZMR**
Application submitted by NFC Associates, LLC and the NYC Economic Development Corporation pursuant to Sections 197-c and 201 of the New York City Charter for an amendment of the Zoning Map, Section Nos. 26c and 27a, by establishing within an existing R3-2 District a C1-3 District bounded by Walcott Avenue, Brielle Avenue, a line 635 feet southwesterly of Walcott Avenue, a line 130 feet northwesterly of Brielle Avenue, a line 450 feet southwesterly of Walcott Avenue, a line 160 feet northwesterly of Brielle Avenue, a line 410 feet southwesterly of Walcott Avenue, a line 250 feet northwesterly of Brielle Avenue, a line 230 feet southwesterly of Walcott Avenue, and a line 160 feet northwesterly of Brielle Avenue.

**THE LANDMARK COLONY
STATEN ISLAND - CB 2 C 150428 PPR**
Application submitted by the Department of Citywide Administrative Services (DCAS), pursuant to Section 197-c of the New York City Charter, for the disposition of one (1) city-owned property located at 475 Brielle Avenue (Block 1955, p/o Lot 1), pursuant to zoning.

The Subcommittee on Landmarks, Public Siting and Maritime Uses will hold a public hearing on the following matter in the Council Committee Room, 16th Floor, 250 Broadway, New York City, NY 10007, commencing at 11:00 A.M. on Tuesday, January 12, 2016:

**MOUNT MORRIS PARK HISTORIC DISTRICT EXTENSION
MANHATTAN CB - 10 20165168 HKM (N 160068 HKM)**
The proposed designation by the Landmarks Preservation Commission [DL-484/LP-2571] pursuant to Section 3020 of the New York City Charter of the landmark designation of the Mount Morris Park Historic District Extension, as a historic district.

MOUNT MORRIS PARK HISTORIC DISTRICT EXTENSION BOUNDARIES ARE:
Section 1 of the Mount Morris Park Historic District Extension consists of the property bounded by a line beginning at the intersection of the western curblin of Lenox Avenue and the northern curblin of West 118th Street, extending westerly along the northern curblin of West 118th Street to a point formed by its intersection with a line extending northerly from the eastern property line of 102 West 118th Street, southerly along said property line to the southern property line of 102 West 118th Street, westerly along said property line and along the southern property lines of 104 West 118th Street through 158 West 118th Street to the western property line of 158 West 118th Street, northerly along said property line to the southern curblin of West 118th Street, easterly along said property line to a point formed by its intersection with a line extending southerly from the western property line of 157 West 118th Street, northerly along said property line, the western property line of 158 West 119th Street, and across the roadbed to the northern curblin of West 119th Street, westerly along said curblin to a point formed by its intersection with a line extending southerly from the western property line of 157 West 119th Street, northerly along said property line to the southern property line of 166 West 120th Street, westerly along said property line to the western property line of 166 West 120th Street, northerly along said property line and across the roadbed to the northern curblin of West 120th Street, westerly along said curblin to a point formed by its intersection with a line extending southerly from the western property line of 159 West 120th Street, northerly along said property line and the western property line of 164 West 121st Street to the southern curblin of West 121st Street, easterly along said curblin to a point formed by its intersection with a line extending southerly from the western property line of 159 West 121st Street, easterly along said property line to the western property line of 164 West 122nd Street, northerly along said property line and across the roadbed to the northern curblin of West 122nd Street, westerly along said curblin to a point formed by its intersection with a line extending southerly from the western property line of 165 West 122nd Street, northerly along said property line and along the western property line of 168 West 123rd Street to the southern curblin of West 123rd Street, easterly along said curblin to a point formed by its intersection with a line extending southerly from the western property line of 111 West 123rd Street, northerly along said property line, easterly along the northern property lines of 111 through 107 West 123rd Street, southerly along the eastern property line of 107 West 123rd Street and across the roadbed to the southern curblin of West 123rd Street, easterly along said curblin to a point formed by its intersection with a line extending northerly from the eastern property line of 102 West 123rd Street, southerly along said property line and along the eastern property line of 103 West 122nd Street to the center of the roadbed of West 122nd Street, westerly along the center of said roadbed to a point formed by its intersection with a line extending northerly from the eastern property line of 147 West 121st Street southerly along said property line to the center of the roadbed of West 121st Street, easterly along the center of said roadbed to a point formed by its intersection with a line extending northerly from the

eastern property line of 102 West 121st Street, southerly along said property line to the southern property line of 102 West 121st Street, westerly along said property line to the eastern property line of 103 West 120th Street, southerly along said property line to the center of the roadbed of 120th Street, easterly along the center of said roadbed to a point formed by its intersection with a line extending northerly from the western property line of 199 Lenox Avenue, southerly along the western property lines of 199 to 181 Lenox Avenue to the center of the roadbed of West 119th Street, easterly along the center of said roadbed to the center of the roadbed of Lenox Avenue, southerly along said roadbed to a point formed by its intersection with a line extending easterly from the northern curblines of West 118th Street, westerly along said curblines to the point of the beginning.

Section 2 of the Mount Morris Park Historic District Extension consists of the property bounded by a line beginning at the southwest corner of Fifth Avenue and West 120th Street, westerly along the southern curblines of West 120th Street, southerly along the western property line of 1490-1500 Fifth Avenue (aka 2 West 120th Street), easterly along the southern property line of 1490-1500 Fifth Avenue (aka 2 West 120th Street) to the western curblines of Fifth Avenue, northerly along said curblines to the point of the beginning.

The Subcommittee on Planning, Dispositions and Concessions will hold a public hearing on the following matters in the Council Committee Room, 16th Floor, 250 Broadway, New York City, NY 10007, commencing at 1:00 P.M. on Tuesday, January 12, 2016:

VAN SINDEREN PLAZA

BROOKLYN - CB 5 C 160002 ZMK

Application submitted by the Department of Housing Preservation and Development and New Van Sinderen Lots LLC, pursuant to Sections 197-c and 201 of the New York City Charter for the amendment of Zoning Map, Section No. 17d:

1. changing from an M1-1 District to an R7A District property bounded by a line 185 feet southerly of Newport Avenue, a line midway between Van Sinderen Avenue and Snediker Avenue, 430 feet northerly of Linden Avenue, and Van Sinderen Avenue; and
2. establishing within the proposed R7A District a C2-4 District bounded by a line 185 feet southerly of Newport Avenue, a line midway between Van Sinderen Avenue and Snediker Avenue, 430 feet northerly of Linden Avenue, and Van Sinderen Avenue.

VAN SINDEREN PLAZA

BROOKLYN - CB 5 C 160003 HAK

Application submitted by The Department of Housing Preservation and Development (HPD)

- 1) pursuant to Article 16 of the General Municipal Law of New York State for:
 - a. the designation of properties located at 679, 669 Van Sinderen Avenue, and 169-182 New Lots Avenue (Block 3850, Lot 1 and Block 3865, Lots 24, 25, 26, 27, 128 and 129), as an Urban Development Action Area; and
 - b. an Urban Development Action Area Project for such area; and
- 2) pursuant to Section 197-c of the New York City Charter for the disposition of such property to a developer to be selected by HPD;

to facilitate the construction of two new 7-story mixed-use residential buildings consisting of approximately 130 affordable rental units with ground floor commercial space and accessory below-grade parking pursuant for the Extremely Low and Low Income Affordability Program.

j6-12

NOTICE IS HEREBY GIVEN that the Subcommittee on Zoning and Franchises will hold a public hearing on the following resolution authorizing the granting of telecommunications franchises in the Council Committee Room, 16th Floor, 250 Broadway, New York City, NY 10007, commencing at 9:30 A.M. on Tuesday, January 12, 2016:

THE COUNCIL OF THE CITY OF NEW YORK
Res. No. 935

CITYWIDE 20165265 GFY

By Council Member Greenfield (at the request of the Mayor):

Proposed authorizing resolution submitted by the Mayor pursuant to Section 363 of the Charter for the granting of franchises for installation of telecommunications equipment and facilities on, over and under the inalienable property of the City in connection with the provision of mobile telecommunications services.

WHEREAS, by Executive Order 25, dated August 23, 1995, the Mayor has designated the Department of Information Technology and Telecommunications as the responsible agency for the granting of telecommunications franchises; and

WHEREAS, pursuant to Section 363 of the Charter ("the Charter") of the City of New York ("the City"), the Commissioner of the Department of Information Technology and Telecommunications has made the initial determination of the need for franchises for installation of telecommunications equipment and facilities on, over and under the inalienable property of the City in connection with the provision of mobile telecommunications services, and has prepared a proposed authorizing resolution for the granting of such franchises; and

WHEREAS, the Mayor has submitted to the Council a proposed authorizing resolution for the granting of such franchises pursuant to Section 363 of the Charter; and

WHEREAS, the Council has determined that it is appropriate to authorize the granting of such franchises as described hereinafter;

The Council hereby resolves that:

A. The Council authorizes the Department of Information Technology and Telecommunications to grant non-exclusive franchises for the installation of telecommunications equipment and facilities on, over and under the inalienable property of the City to be used in providing mobile telecommunications services in the City of New York.

B. For purposes of this resolution, "inalienable property of the City" shall mean the property designated as inalienable in Section 383 of the Charter.

C. For purposes of this resolution, "mobile telecommunications services" shall mean any "mobile service", as defined in Section 153 of Title 47 of the United States Code, and other voice and/or data communications or information services employing electromagnetic waves propagated through space to serve portable sending and/or receiving equipment.

D. The public services to be provided under such franchises shall be mobile telecommunications services.

E. The authorization to grant franchises pursuant to this resolution shall expire on the fifth anniversary of the date on which this resolution is adopted by the Council (the "Expiration Date"). No franchises shall be approved pursuant to this resolution by the Department of Information Technology and Telecommunications, the Franchise and Concession Review Committee, or the Mayor pursuant to this resolution after the Expiration Date.

F. Prior to the grant of any such franchise, a Request For Proposals ("RFP") or other solicitation shall be issued by the Department of Information Technology and Telecommunications. Prior to issuing any such RFP or other solicitation, all necessary environmental and land use review shall be conducted in accordance with City Environmental Quality Review ("CEQR") and Section 197-c of the Charter. The distribution list for each such RFP or other solicitation shall include, without limitation, certified minority owned business enterprises and certified women owned business enterprises as defined in Section 1304 of the City Charter. The criteria to be used by the Department of Information Technology and Telecommunications to evaluate responses to such RFPs or other solicitations shall include, but not be limited to, the following to the extent permitted by law:

- (1) the adequacy of the proposed compensation (which may include monetary and/or in-kind compensation, as provided in the applicable RFP or other solicitation) to be paid to the City for the use of City property;
- (2) the ability of the respondent(s) to maintain the property of the City in good condition throughout the term of the franchise;
- (3) the consistency of the response(s) to the City's management of local rights-of-way activities, plans and goals.

In no event, however, shall the Department of Information Technology and Telecommunications include any criteria in any such RFP or other solicitation which the City would be preempted, pursuant to federal law, from thus including; and in no event shall the Department of Information Technology and Telecommunications apply any criteria to be included in any such RFP or other solicitation in a manner which the City would be preempted, pursuant to federal law, from thus applying.

G. Any franchise granted pursuant to this authorizing resolution shall be by written agreement which shall include, but not be limited to, the following terms and conditions to the extent permitted by law (provided, however, that no term or condition, whether or not listed hereafter, shall be included in a written franchise agreement if the City is preempted, by federal law, from including such a term or condition in such agreement, and provided that no term or condition, whether or not listed hereafter, shall be included in a written franchise agreement in a form or manner which the City is preempted by federal law from using with respect to such agreement):

- (1) the term of the franchise, including options to renew if any, shall not exceed fifteen (15) years;
- (2) the compensation to be paid to the City shall be adequate and may include monetary or in-kind compensation or both;
- (3) the franchise may be terminated or cancelled in the event of

the franchisee's failure to comply with the material terms and conditions of the agreement;

(4) a security fund shall be established to ensure the performance of the franchisee's obligations under the agreement;

(5) the City shall have the right to inspect the facilities of the franchisee located on the inalienable property of the City and to order the relocation of such facilities as appropriate at the direction of the applicable agency;

(6) there shall be adequate insurance and indemnification requirements to protect the interests of the public and the City;

(7) there shall be provisions to ensure access by the City to books and records of the franchisee as necessary or appropriate to review and/or enforce compliance with the franchise agreement;

(8) there shall be provisions to ensure quality workmanship and construction methods in the use of the inalienable property;

(9) there shall be provisions containing the agreements required pursuant to paragraph 6 of subdivision (h) of Section 363 of the Charter relating to collective bargaining and other matters;

(10) there shall be provisions requiring the franchisee to comply with City laws, regulations and policies related to, but not limited to, employment, purchasing and investigations;

(11) there shall be provisions to restrict the assignment or other transfer of the franchise without the prior written consent of the City and provisions to restrict changes in control of the franchisee without the prior written consent of the City;

(12) there shall be remedies to protect the City's interest in the event of the franchisee's failure to comply with the terms and conditions of the agreement;

(13) all franchisees shall be subject to review under the City's Vendor Information Exchange System ("VENDEX");

(14) franchisees shall be required to hold any applicable licenses and permits required by the New York State Public Service Commission and the Federal Communications Commission;

(15) there shall be provisions preserving the right of the City to perform public works or public improvements in and around those areas subject to the franchise;

(16) there shall be provisions requiring the franchisee to protect the property of the City, and the delivery of public services that utilize the property of the City, from damage or interruption of operation resulting from the construction, operation, maintenance, repair or removal of facilities, equipment or other improvements related to the franchise; and

(17) there shall be provisions designed to minimize the extent to which the public use of the streets of the City are disrupted in connection with the construction of improvements relating to the franchise.

(18) there shall be provisions requiring that prior to installation of a wireless antenna on any pole (whether City or utility-owned) on a City street which pole is less than ten (10) feet from an existing buildings, DoITT will provide not less than fifteen (15) business days notice of, and opportunity to submit written comment regarding, such proposed installation to the Community Board in whose community district such building lies (for purposes of this provision, the distance from a pole to a building shall be measured by the distance from the base of the pole facing the building to the building line);

(19) there shall be provisions that offer incentives to the franchisee to serve areas beyond the core business districts of Manhattan south of 96th Street;

(20) there shall be provisions requiring the franchisee to (i) comply, on an on-going basis, with respect to any facilities installed by the franchisee within the City's public rights-of-way, with FCC maximum permitted levels of radio frequency energy exposure (calculated on an aggregate basis with any other radio frequency energy emitters that may be present), (ii) comply with all FCC rules and requirements, regarding the protection of health and safety with respect to radio frequency energy exposure, in the operation and maintenance of such facilities (taking into account the actual conditions of human proximity to such facilities), and (iii) at the direction of the City, pay the costs of testing such facilities for compliance with the preceding clauses (i) and (ii);

(21) there shall be provisions designed to encourage the franchisee, in selecting contractors who will perform work affecting City facilities, to choose entities that are also "Contractors" as that term is defined in Section 6-129 of the Administrative Code (which section is titled "Participation by minority-owned and women-owned business enterprises and emerging businesses enterprises in city procurement"; and

(22) there shall be provisions requiring franchisee to provide maps and other information, including resiliency information, regarding locations of facilities placed on, over or in the inalienable property of the City.

K. The Department of Information Technology and Telecommunications shall file with the Council the following documents:

(1) within fifteen (15) days of issuance, a copy of each RFP or other solicitation issued pursuant to this resolution;

(2) simultaneously with each to an applicable Community Board pursuant to Section G.(18) above, a copy of such notice shall be sent to the City Council member in whose Council district the building that is the subject of such notice lies;

(3) within fifteen (15) days of approval by the Mayor, a copy of the agreement for each franchise granted pursuant to this resolution; and

(3) on or before July 1 of each year, a report detailing the revenues received by the City during the preceding calendar year from each franchise granted pursuant to this resolution.

d18-j12

CITY PLANNING

■ PUBLIC HEARINGS

NOTICE IS HEREBY GIVEN that resolutions have been adopted by the City Planning Commission, scheduling public hearings on the following matters to be held at Spector Hall, 22 Reade Street, New York, NY on Wednesday, January 20, 2016 at 10:00 A.M.

BOROUGH OF BROOKLYN

No. 1

FRIENDS OF CROWN HEIGHTS 26 CHILD CARE CENTER
CD 16 C 150171 P/QK
IN THE MATTER OF an application submitted by the Administration for Children's Services and the Department of Citywide Administrative Services, pursuant to Section 197-c of the New York City Charter, for the acquisition of property located at 20 Sutter Avenue (Block 3531, Lot 23) for continued use as a child care center.

Nos. 2 & 3

3133-3135 EMMONS AVENUE

No. 2

CD 15 N 150342 Z/RK
IN THE MATTER OF an application submitted by STGG Realty, LLC pursuant to Section 201 of the New York City Charter for an amendment of the Zoning Resolution of the City of New York, concerning use, bulk and parking regulations in Article IX, Chapter 4 (Special Sheepshead Bay District), Community District 15 in the Borough of Brooklyn.

Matter underlined is new, to be added; Matter in ~~strikeout~~ is old, to be deleted;
Matter within # # is defined in Section 12-10;

• * * indicates where unchanged text appears in the Zoning Resolution

ARTICLE IX - Special Purpose Districts Chapter 4 - Special Sheepshead Bay District

* * *

94-064

Supplementary use regulations

The provisions of Article VII, Chapter 3 (Special Permits by the Board of Standards and Appeals), Sections 73-10 through 73-52, relating to modifications of #use#, shall not apply in the Special District, except that Section 73-36 (Physical Culture or Health Establishments) shall be applicable.

* * *

94-09

Special Bulk Regulations

* * *

94-092

Maximum floor area ratio

The permitted basic #floor area ratio# for #residential# or #community facility use# is 1.25 and for #commercial use# is 1.00. The permitted basic #floor area ratio# may be increased on any #zoning lot# by the amount set forth in Section 94-08 (Special Floor Area Bonus Provisions), or through transfer provisions pursuant to Section 94-094 (Authorization provisions for transfer of development rights to receiving lots) or by special permit pursuant to Section 94-096 (Special permit for floor area, location within buildings, building height and related parking modifications within Area G).

* * *

**94-096
Special permit for floor area, location within buildings, building height and related parking modifications within Area G**

For #enlargements# to #buildings# in Area G, on #zoning lots# with a #lot area# of at least 10,000 square feet and existing on (effective date of amendment), the City Planning Commission may:

- a. modify the provisions of Section 94-092 (Maximum floor area ratio) to increase the permitted #floor area ratio# for #commercial use# to 2.0 provided that such #enlargement#:
 - 1. is designed so as not to impair the character of the surrounding area or its future development; and
 - 2. will not cause undue congestion on local #streets# or impair pedestrian circulation;
- b. modify the height provisions of paragraph (a) of Section 33-431 (In C1 or C2 Districts with bulk governed by surrounding Residence District) relating to the requirements in Section 32-42 for location of #uses# within #buildings#, to allow a #commercial building# or portion thereof to exceed 30 feet in height or two #stories#, provided that such #building# shall not exceed a maximum height of 35 feet or three #stories#, whichever is less; and provided that the distribution of the #bulk# permits adequate access of light and air to surrounding #streets# and properties, and does not impair the view of the Bay; and
- c. wave or reduce the number of #accessory# off-street parking spaces required by Section 36-21 (General Provisions) for such #use#, provided that the applicant has demonstrated that the number of #accessory# off-street parking spaces supplied is sufficient to meet the parking needs of such #use#.

The City Planning Commission may prescribe appropriate additional conditions and safeguards to minimize adverse effects on the character of the surrounding area.

**94-11
Special Parking Provisions**

**94-114
Exceptions to application of waiver provisions and applicability of special permits related to parking**

In areas A, B, C, D, E and F, the provisions of Section 36-23 (Waiver of Requirements for Spaces below Minimum Number) do not apply. The provisions relating to modifications of #parking# requirements of Article VII, Chapter 3 (Special Permits by the Board of Standards and Appeals) in Sections 73-10 through 73-52, shall not apply in the Special District.

No. 3

CD 15 C 150343 ZSK
IN THE MATTER OF an application submitted by STGG Realty, LLC pursuant to Sections 197-c and 201 of the New York City Charter for the grant of a special permit pursuant Section 94-096* of the Zoning Resolution to modify the floor area requirements of Sections 94-092* (Maximum floor area ratio), to modify the location of use requirements of Section 32-421 (Limitation on floors occupied by commercial use), the height requirements of Section 33-43 (Maximum Height of Walls and Required Setbacks), and the accessory parking requirements of Section 36-21 (General Provisions) to facilitate the 1-story enlargement of an existing 2-story commercial building, on property located at 3133-3135 Emmons Avenue (Block 8804, Lot 75), in an R5/C2-2 District, within the Special Sheepshead Bay District.

*Note: A zoning text amendment is proposed to create a new Section 94-096 and to modify Section 94-092 under a concurrent related application N 150342 ZRK.

Plans for this proposal are on file with the City Planning Commission and may be seen in Room 3N, 22 Reade Street, New York, NY 10007.

**No. 4
BEDFORD HISTORIC DISTRICT**

CD 3 N 160134 HKK
IN THE MATTER OF a communication dated December 16, 2015, from the Executive Director of the New York City Landmarks Preservation Commission regarding the landmark designation of the Bedford Historic District, designated by the Landmarks Preservation Commission on December 8, 2015 (List No. 485, LP No. 02514). The district's boundaries consist of the properties: bounded by a line beginning at the northwest corner of Jefferson Avenue and Tompkins Avenue, extending westerly along the northern curb line of Jefferson Avenue to a point in said curb line formed by extending a line northerly from the eastern property line of 338 Jefferson Avenue, southerly across Jefferson Avenue and along said property line and a portion of the eastern property line of 297 Hancock Street, easterly along the northern property line of 299 Hancock Street,

southerly along the eastern property line of 299 Hancock Street to the northern curb line of Hancock Street, westerly along said curb line to a point in said curb line formed by extending a line northerly from the eastern property line of 288 Hancock Street, southerly across Hancock Street and along said property line, westerly along the southern property lines of 288 to 256 Hancock Street, southerly along the eastern property line of 191 Halsey Street to the northern curb line of Halsey Street, westerly along said curb line to the northwest corner of Marcy Avenue and Halsey Street, southerly across Halsey Street and along the western curb line of Marcy Avenue to a point in said curb line formed by extending a line easterly from the southern property line of 112 Macon Street (aka 936 Marcy Avenue), westerly along the southern property lines of 112 to 104 Macon Street, southerly along a portion of the eastern property line of 102 Macon Street, westerly along the southern property lines of 102 to 94 Macon Street, southerly along the eastern property lines of 9 to 17 Verona Place and a portion of the eastern property line of 19 Verona Place, easterly along a portion of the northern property line of 21 Verona Place, southerly along a portion of the eastern property line of 21 Verona Place, westerly along a portion of the southern property line of 21 Verona Place, across Verona Place and long the southern property line of 20 Verona Place, northerly along the western property lines of 20 to 16 Verona Place and a portion of the western property line of 14 Verona Place, westerly along southern property lines of 72 to 38 Macon Street, northerly along the western property line of 38 Macon Street to the northern curb line of Macon Street, westerly along said curb line, across Nostrand Avenue, to the northeast corner of Macon Street and Arlington Place, northerly along the eastern curb line of Arlington Place to a point in said curb line formed by extending a line easterly from the southern property line of 22 Arlington Place, westerly across Arlington Place and along said property line, northerly along the western property lines of 22 to 14 Arlington Place, westerly along the southern property lines of 48 to 22 Halsey Street, northerly along the western property line of 22 Halsey Street to the northern curb line of Halsey Street, westerly along the northern curb line of Halsey Street to a point in said curb line formed by extending a line southerly from the western property line of 9 Halsey Street, northerly along the western property lines of 9 Halsey Street and 60 Hancock Street to the northern curb line of Hancock Street, westerly along the northern curb line of Hancock Street to a point in said curb line formed by extending a line southerly from the western property line of 57 Hancock Street, northerly along said property line, easterly along the northern property lines of 57 to 61 Hancock Street, northerly along a portion of the western property line of 63 Hancock Street, easterly along the northern property lines of 63 to 137 Hancock Street, southerly along a portion of the eastern property line of 137 Hancock Street, easterly along the northern property lines of 139 to 147 Hancock Street, across Nostrand Avenue to the eastern curb line of Nostrand Avenue, northerly along said curb line to the southeast corner of Jefferson Avenue and Nostrand Avenue, easterly along the southern curb line of Jefferson Avenue to a point in said curb line formed by extending a line southerly from the eastern property line of 189 Jefferson Avenue, northerly across Jefferson Avenue and the western property line of 189 Jefferson Avenue, easterly along the northern property lines of 189 to 193 Jefferson Avenue, northerly along a portion of the western property line of 280 Putnam Avenue, westerly along the southern property lines of 278 to 270 Putnam Avenue, northerly along the western property line of 270 Putnam Avenue to the southern curb line of Putnam Avenue, easterly along the southern curb line of Putnam Avenue to a point in said curb line formed by extending a line southerly from the western property line of 299 Putnam Avenue, northerly across Putnam Avenue and along said property line, easterly along the northern property line of 299 Putnam Avenue and a portion of the northern property line of 301-303 Putnam Avenue, northerly along the western property line of 230 Madison Street to the northern curb line of Madison Street, westerly along the northern curb line of Madison Street to a point in said curb line formed by extending a line southerly from the western property line of 227 Madison Street, northerly along said property line, westerly along the southern curb line of 230 Monroe Street, northerly along the western property line of 230 Monroe Street to the southern curb line of Monroe Street, easterly along said curb line to the southwest corner of Marcy Avenue and Monroe Street, southerly along the western curb line of Marcy Avenue to a point in said curb line formed by extending a line westerly from the northern property line of 815 Marcy Avenue, easterly across Marcy Avenue and said property line, southerly along the eastern property lines of 815 to 829 Marcy Avenue, westerly along the southern property line of 829 Marcy Avenue to the western curb line of Marcy Avenue, southerly along said curb line across Madison Street and Putnam Avenue to the southwest corner of Marcy Avenue and Putnam Avenue, easterly across Marcy Avenue and along the southern curb line of Putnam Avenue to a point in said curb line formed by extending a line northerly from the eastern property line of 418 Putnam Avenue, southerly along said property line, easterly along the northern property lines of 335 to 343 Jefferson Avenue to the western curb line of Tompkins Avenue, southerly along said curb line to the point of the beginning, Borough of Brooklyn, Community District 3.

**No. 5
ONE PIERREPOINT PLAZA LAW DEPARTMENT**

CD 2 N 160127 PXX
IN THE MATTER OF a Notice of Intent to acquire office space submitted by the Department of Citywide Administrative Services, pursuant to Section 195 of the New York City Charter for use of property located at 1 Pierrepont Plaza (Block 239, Lot 1) (Kings County Family Court offices).

**No. 6
375 PEARL STREET**

CD 1 N 160118 PXM
IN THE MATTER OF a Notice of Intent to acquire office space submitted by the Department of Citywide Administrative Services, pursuant to Section 195 of the New York City Charter for use of property located at 375 Pearl Street (Block 113, Lot 7501) (Department of Finance offices).

**No. 7
123 WILLIAM STREET**

CD 1 N 160119 PXM
IN THE MATTER OF a Notice of Intent to acquire office space submitted by the Department of Citywide Administrative Services, pursuant to Section 195 of the New York City Charter for use of property located at 123 William Street (Block 78, Lot 4) (Department of Youth and Community Development offices).

**BOROUGH OF THE BRONX
No. 8
2500 HALSEY STREET**

CD 10 N 160131 PXX
IN THE MATTER OF a Notice of Intent to acquire office space submitted by the Department of Citywide Administrative Services, pursuant to Section 195 of the New York City Charter for use of property located at 2500 Halsey Street (Block 3852, Lot 1) (Human Resources Administration offices).

YVETTE V. GRUEL, Calendar Officer
City Planning Commission
120 Broadway, 30th Floor, New York, N.Y. 10271
Telephone (212) 720-3370

j5-20

COMMUNITY BOARDS

■ PUBLIC HEARINGS

PUBLIC NOTICE IS HEREBY GIVEN that the following matters have been scheduled for public hearing by Community Board:

BOROUGH OF QUEENS

COMMUNITY BOARD NO. 7 - Monday, January 11, 2016 at 7:00 P.M., Union Plaza Care Center, 32-23 Union Street-9th Floor, Flushing, NY
BSA# 248-15-BZ
150-15 Barclay Avenue, Flushing, NY
Application seeks to reduce required parking for proposed 5-story, 14,472 square feet buildings in an R5/C1-2 zoning district.

j6-11

BOARD OF CORRECTION

■ MEETING

Please take note that the next meeting of the Board of Correction will be held on January 12, 2016 at 9:00 A.M. The location of the meeting will be 125 Worth Street, New York, NY 10007 in the auditorium on the Second Floor.

At that time there will be a discussion of various issues concerning New York City's correctional system.

j6-12

FRANCHISE AND CONCESSION REVIEW COMMITTEE

■ MEETING

PUBLIC NOTICE IS HEREBY GIVEN that the Franchise and

Concession Review Committee will hold a public meeting on Wednesday, January 13, 2016 at 2:30 P.M., at 253 Broadway, 14th Floor Conference Room, Borough of Manhattan.

NOTE: Individuals requesting Sign Language Interpreters should contact the Mayor's Office of Contract Services, 253 Broadway, 9th Floor, New York, NY 10007 (212-788-0010), no later than **SEVEN (7) BUSINESS DAYS PRIOR TO THE PUBLIC MEETING.**

j4-13

LANDMARKS PRESERVATION COMMISSION

■ PUBLIC HEARINGS

NOTICE IS HEREBY GIVEN that pursuant to the provisions of Title 25, Chapter 3 of the Administrative Code of the City of New York (Sections 25-303, 25-307, 25-308, 25-309, 25-313, 25-318, 25-320) on Tuesday, January 19, 2016, a public hearing will be held at 1 Centre Street, 9th Floor, Borough of Manhattan with respect to the following properties and then followed by a public meeting. The final order and estimated times for each application will be posted on the Landmarks Preservation Commission website the Friday before the hearing. Any person requiring reasonable accommodation in order to participate in the hearing or attend the meeting should contact the Landmarks Commission no later than five (5) business days before the hearing or meeting.

**154 Franklin Street - Greenpoint Historic District
178044 - Block 2558 - Lot 6 Zoning: R6B
CERTIFICATE OF APPROPRIATENESS**

An Italianate style building built in 1858. Application is to install storefront infill.

**23 Middagh Street - Brooklyn Heights Historic District
175694 - Block 210 - Lot 24 Zoning: R6
CERTIFICATE OF APPROPRIATENESS**

A Greek Revival style house built in 1834. Application is to modify the roof and construct a rooftop addition.

**39 South Elliott Place - Fort Greene Historic District
175212 - Block 2099 - Lot 20 Zoning: R6B
CERTIFICATE OF APPROPRIATENESS**

A vacant lot. Application is to construct a new building.

**348 Clermont Avenue - Fort Greene Historic District
179335 - Block 2121 - Lot 26 Zoning: R6B
CERTIFICATE OF APPROPRIATENESS**

A vacant lot. Application is to construct a new building.

**147 St. Felix Street - Brooklyn Academy of Music Historic District
174091 - Block 2112 - Lot 1 Zoning: R6B
CERTIFICATE OF APPROPRIATENESS**

A vacant lot. Application is to construct a new building.

**120 Bainbridge Street - Stuyvesant Heights Historic District
159422 - Block 1685 - Lot 26 Zoning: R6B
CERTIFICATE OF APPROPRIATENESS**

A rowhouse built in 1899. Application is to construct a rooftop addition, install railings, and modify the areaway.

**1052 Bushwick Avenue, aka 1122 Gates Avenue - Individual Landmark
178537 - Block 3339 - Lot 19 Zoning: R6
CERTIFICATE OF APPROPRIATENESS**

An classically inspired club building designed by Kock & Wagner and built in 1919-20. Application is to construct rooftop and rear yard additions, create and modify masonry openings, install a ramp, and replace paving.

**220 Berkeley Place - Park Slope Historic District
165546 - Block 1063 - Lot 26 Zoning: R-7B
CERTIFICATE OF APPROPRIATENESS**

An apartment building designed by Kavy & Kavoritt and built in 1955. Application is to establish a master plan governing the future installation of windows.

**1477 Pacific Street - Crown Heights North Historic District
177934 - Block 1203 - Lot 49 Zoning: R6
CERTIFICATE OF APPROPRIATENESS**

A Renaissance Revival style flats building designed by Axel S. Hedman and built in 1905. Application is to legalize the installation of a door without Landmarks Preservation Commission permit(s).

**138 Rutland Road - Prospect Lefferts Gardens Historic District
178986 - Block 5038 - Lot 15 Zoning: R2
CERTIFICATE OF APPROPRIATENESS**

A late Romanesque Revival style rowhouse with neo-Renaissance details, designed by Frederick Tyrell and built in 1897. Application is

to install an areaway fence and gate.

1 Wall Street - Individual Landmark

179232 - Block 23 - Lot 7 **Zoning:** C5-5

CERTIFICATE OF APPROPRIATENESS

An Art Deco style skyscraper designed by Ralph T. Walker, and built in 1929-31. Application is to create window and door openings, construct rooftop additions, alter the facades, and install a canopy and vitrines.

70-72 Reade Street (aka 112-114 Duane Street) - Tribeca South Historic District

174213 - Block 150 - Lot 8 **Zoning:** C6-2A

CERTIFICATE OF APPROPRIATENESS

An Italianate style store and loft building designed by Samuel A. Warner and built in 1856-57. Application is to replace storefront infill and windows.

13 Worth Street - Tribeca West Historic District

179037 - Block 179 - Lot 6 **Zoning:**

CERTIFICATE OF APPROPRIATENESS

A utilitarian style store and loft building designed by William Field & Son and built in 1873, and altered in 1878-79. Application is to alter lot-line windows.

90 Franklin Street - Tribeca East Historic District

177930 - Block 175 - Lot 7504 **Zoning:** C6-2A

CERTIFICATE OF APPROPRIATENESS

An Art Deco style office building designed by Cross and Cross and built in 1930-1931. Application is to replace windows.

108-110 Franklin Street - Tribeca East Historic District

176771 - Block 178 - Lot 7 **Zoning:** C6-2A

CERTIFICATE OF APPROPRIATENESS

An Italianate style store and loft building built in 1861. Application is to modify a rear extension.

385 Greenwich Street - Tribeca West Historic District

179223 - Block 188 - Lot 9 **Zoning:** C6-2A

CERTIFICATE OF APPROPRIATENESS

A tenement building with commercial base, built between 1805-1808 and altered in 1874 by Peter L.P. Tostevin. Application is to install storefront infill, signage, and a new door opening.

41 Greenwich Avenue - Greenwich Village Historic District

176753 - Block 612 - Lot 64 **Zoning:** C1-6

CERTIFICATE OF APPROPRIATENESS

A late Greek Revival style house built by Foster & Van Ostrand in 1848-49, and later altered. Application is to alter the façade and construct a rear yard addition.

27 Bleecker Street - Noho East Historic District

177473 - Block 529 - Lot 55 **Zoning:** M1-5B

CERTIFICATE OF APPROPRIATENESS

A Romanesque Revival style store building designed by Albert Buchman and built in 1887-88. Application is to remove cast iron vault lights.

11 East 11th Street - Greenwich Village Historic District

176797 - Block 569 - Lot 38 **Zoning:** R7-2

CERTIFICATE OF APPROPRIATENESS

A building originally constructed as a stable prior to 1898, modified as a garage, and later altered for use as a synagogue. Application is to reconstruct the front façade, construct an addition, create and close window openings, and alter the front yard.

19 Barrow Street - Greenwich Village Historic District

169379 - Block 590 - Lot 61 **Zoning:** R6 C2-6

CERTIFICATE OF APPROPRIATENESS

A pair of Federal style townhouses built in 1834 and altered in 1925. Application is to legalize the installation of windows without Landmarks Preservation Commission permit(s).

141 East 18th Street - Gramercy Park Historic District

176461 - Block 874 - Lot 29 **Zoning:** R8B

CERTIFICATE OF APPROPRIATENESS

An Anglo-Italianate style rowhouse built in 1855. Application is to reconstruct the rear façade.

40 West 42 Street - Scenic Landmark

176702 - Block 1257 - Lot 2 **Zoning:** Park

ADVISORY REPORT

A French Classical style park designed by Lusby Simpson and built in 1934, and reconstructed and partially redesigned by Hanna/Olin in 1988-91. Application is to establish a master plan governing seasonal installations.

2109 Broadway - Individual Landmark

178369 - Block 1165 - Lot 7503 **Zoning:** C-4-6, R8B

CERTIFICATE OF APPROPRIATENESS

A grand Beaux Arts style apartment-hotel building designed by Paul DuBois and built in 1899-1904. Application is to install signage.

125 West 87th Street - Upper West Side/Central Park West Historic District

178526 - Block 1218 - Lot 24 **Zoning:** R7-2

CERTIFICATE OF APPROPRIATENESS

A Neo-Grec style rowhouse designed by Increase M. Grenell and built in 1883-84. Application is to construct rooftop and rear yard additions.

394 West 145th Street - Hamilton Heights Historic District Extension

174106 - Block 2050 - Lot 131 **Zoning:** C1-4 in R7-2

CERTIFICATE OF APPROPRIATENESS

A neo-Classical style apartment building designed by Thain & Thain and built in 1907. Application is to legalize the installation of storefront infill and signage without Landmarks Preservation Commission permit(s).

237 West 138th Street - St. Nicholas Historic District

179321 - Block 2024 - Lot 115 **Zoning:** R7-2

CERTIFICATE OF APPROPRIATENESS

A Georgian style rowhouse designed by Bruce Price and Clarence S. Luce and built c. 1891. Application is to alter the rear façade and construct a rear yard addition.

240-82 Beverly Road - Douglaston Historic District

169219 - Block 8037 - Lot 40 **Zoning:** R1-2

CERTIFICATE OF APPROPRIATENESS

An English Cottage style house designed by Alfred Scheffer and built in 1926. Application is to construct an addition and a garage; relocate a driveway; create a curb cut; and install retaining walls, piers, a gate and fencing.

d31-j19

BOARD OF STANDARDS AND APPEALS

■ PUBLIC HEARINGS

JANUARY 22, 2016, 10:00 A.M.

NOTICE IS HEREBY GIVEN of a public hearing, Friday, morning, January 22, 2016, 10:00 A.M., in Spector Hall, 22 Reade Street, New York, N.Y. 10007, on the following matters:

APPEALS CALENDAR

2016-4-A through 2016-1184-A

APPLICANT – Mayor’s Office of Housing Recovery Operations (“HRO”) **SUBJECT** – Application January 5, 2016 – Waiver of General City Law 36 for 1181 properties destroyed or substantially damaged by Hurricane Sandy filed by HRO on behalf of individual property owners enrolled in New York City’s Build-It-Back (“BIB”) program. **PREMISES AFFECTED** – See Attached List

Margery Perlmutter, Chair/Commissioner

Address	Block	Lot	Borough
5B EDGEWATER PARK	5517	61	Bronx
4207 ATLANTIC AVENUE	7026	7501	Brooklyn
3804 SEA GATE AVENUE	7025	7501	Brooklyn
3734 OCEANIC AVENUE	7029	7502	Brooklyn
2822 BATCHELDER STREET	8800	7502	Brooklyn
3757 POLAR STREET	6956	1	Brooklyn
3763 NAUTILUS AVENUE	7003	1	Brooklyn
3855 LYME AVENUE	6976	1	Brooklyn
3857 CYPRESS AVENUE	6960	1	Brooklyn
3871 POPLAR AVENUE	6955	1	Brooklyn
3931 LYME AVENUE	6975	1	Brooklyn
4001 SEAGATE AVENUE	7000	1	Brooklyn
4006 ATLANTIC AVENUE	7042	1	Brooklyn
4101 SEAGATE AVENUE	6977	1	Brooklyn
4200 ATLANTIC AVENUE	7041	1	Brooklyn
4305 MANHATTAN AVENUE	6959	1	Brooklyn
4405 HIGHLAND AVENUE	6957	1	Brooklyn
4510 SURF AVENUE	7038	1	Brooklyn
4600 SURF AVENUE	7037	1	Brooklyn
3865 OCEAN VIEW AVENUE	6955	2	Brooklyn
3907 SEAGATE AVENUE	7003	3	Brooklyn
4005 SEA GATE AVENUE	7000	3	Brooklyn
4107 HIGHLAND AVENUE	6976	3	Brooklyn
4205 MANHATTAN AVENUE	6972	3	Brooklyn
4307 HIGHLAND AVENUE	6960	3	Brooklyn
4540 BEACH 45 STREET	7038	3	Brooklyn
4634 BEACH 46 STREET	7037	3	Brooklyn
4107 SEAGATE AVENUE	6977	4	Brooklyn
4538 BEACH 45 STREET	7038	4	Brooklyn

3860 NAUTILUS AVENUE	7025	5	Brooklyn	3734 NAUTILUS AVENUE	7027	17	Brooklyn
4009 SEAGATE AVENUE	7000	5	Brooklyn	3738 MAPLE AVENUE	6971	17	Brooklyn
4211 HIGHLAND AVENUE	6973	5	Brooklyn	3836 CYPRESS AVENUE	6973	17	Brooklyn
4219 NAUTILUS AVENUE	7001	5	Brooklyn	3836 LAUREL AVENUE	6976	17	Brooklyn
4532 BEACH 45 STREET	7038	5	Brooklyn	3836 LYME AVENUE	6999	17	Brooklyn
3812 ATLANTIC AVENUE	7043	6	Brooklyn	3846 POPLAR AVENUE	6957	17	Brooklyn
4012 ATLANTIC AVENUE	7042	6	Brooklyn	3915 CYPRESS AVENUE	6959	17	Brooklyn
4111 SEAGATE AVENUE	6977	6	Brooklyn	4034 ATLANTIC AVENUE	7042	17	Brooklyn
4467 SURF AVENUE	7001	6	Brooklyn	3734 LYME AVENUE	7000	18	Brooklyn
3764 NEPTUNE AVENUE	7003	7	Brooklyn	3736 CYPRESS AVENUE	6974	18	Brooklyn
3844 NAUTILUS AVENUE	7025	7	Brooklyn	3822 NAUTILUS AVENUE	7025	18	Brooklyn
3853 OCEANVIEW AVENUE	6955	7	Brooklyn	3836 MAPLE AVENUE	6960	18	Brooklyn
3900 MAPLE AVENUE	6959	7	Brooklyn	3902 CYPRESS AVENUE	6972	18	Brooklyn
4017 HIGHLAND AVENUE	6999	7	Brooklyn	4500 BEACH 45 STREET	7038	18	Brooklyn
4315 HIGHLAND AVENUE	6960	7	Brooklyn	5148 OCEANVIEW AVENUE	7024	18	Brooklyn
3854 LAUREL AVENUE	6976	8	Brooklyn	3730 NAUTILUS AVENUE	7027	19	Brooklyn
4207 BEACH 42 STREET	7028	8	Brooklyn	3732 CYPRESS AVENUE	6974	19	Brooklyn
4015 SEA GATE AVENUE	7000	9	Brooklyn	3832 LYME AVENUE	6999	19	Brooklyn
4016 ATLANTIC AVENUE	7042	9	Brooklyn	3834 CYPRESS AVENUE	6973	19	Brooklyn
4315 SEA GATE AVENUE	6971	9	Brooklyn	3838 ATLANTIC AVENUE	7043	19	Brooklyn
3760 POLAR STREET	6958	10	Brooklyn	4016 HIGHLAND AVENUE	6998	19	Brooklyn
3820 ATLANTIC AVENUE	7043	10	Brooklyn	3832 MAPLE AVENUE	6960	20	Brooklyn
3852 MAPLE AVENUE	6960	10	Brooklyn	4606 BEACH 46 STREET	7037	20	Brooklyn
3750 LAUREL AVENUE	6977	11	Brooklyn	3730 LAUREL AVENUE	6977	21	Brooklyn
3756 BAYVIEW AVENUE	6956	11	Brooklyn	3826 CYPRESS AVENUE	6973	22	Brooklyn
3822 ATLANTIC AVENUE	7043	11	Brooklyn	3826 LAUREL AVENUE	6976	22	Brooklyn
3845 OCEANVIEW AVENUE	6955	11	Brooklyn	3844 ATLANTIC AVENUE	7043	22	Brooklyn
3848 CYPRESS AVENUE	6973	11	Brooklyn	4114 HIGHLAND AVENUE	6975	22	Brooklyn
3848 LAUREL AVENUE	6976	11	Brooklyn	4602 BEACH 46 STREET	7037	22	Brooklyn
3912 CYPRESS AVENUE	6972	11	Brooklyn	3726 NEPTUNE AVENUE	7003	23	Brooklyn
3934 LAUREL AVENUE	6975	11	Brooklyn	4024 SURF AVENUE	7028	23	Brooklyn
4017 SEAGATE AVENUE	7000	11	Brooklyn	3722 NAUTILUS AVENUE	7027	24	Brooklyn
4020 ATLANTIC AVENUE	7042	11	Brooklyn	3820 LAUREL AVENUE	6976	24	Brooklyn
4514 BEACH 45 STREET	7038	11	Brooklyn	3822 CYPRESS AVENUE	6973	24	Brooklyn
3742 NAUTILUS AVENUE	7027	12	Brooklyn	3824 MAPLE AVENUE	6960	24	Brooklyn
3748 LYME AVENUE	7000	12	Brooklyn	3828 LYME AVENUE	6999	24	Brooklyn
3848 MAPLE AVENUE	6960	12	Brooklyn	4106 HIGHLAND AVENUE	6975	24	Brooklyn
4304 HIGHLAND AVENUE	6959	12	Brooklyn	3720 NAUTILUS AVENUE	7027	25	Brooklyn
4510 BEACH 45 STREET	7038	12	Brooklyn	3722 NEPTUNE AVENUE	7003	25	Brooklyn
4720 BEACH 47 STREET	7036	12	Brooklyn	3820 LYME AVENUE	6999	25	Brooklyn
4906 SURF AVENUE	7034	12	Brooklyn	3820 MAPLE AVENUE	6960	25	Brooklyn
3744 LYME AVENUE	7000	13	Brooklyn	4050 ATLANTIC AVENUE	7042	25	Brooklyn
3746 LAUREL AVENUE	6977	13	Brooklyn	3720 LAUREL AVENUE	6977	26	Brooklyn
3832 NAUTILUS AVENUE	7025	13	Brooklyn	3720 LYME AVENUE	7000	26	Brooklyn
3841 OCEANVIEW AVENUE	6955	13	Brooklyn	3814 MAPLE AVENUE	6960	27	Brooklyn
3844 CYPRESS AVENUE	6973	13	Brooklyn	3815 OCEANVIEW AVENUE	6955	27	Brooklyn
3844 LAUREL AVENUE	6976	13	Brooklyn	3917 LAUREL AVENUE	6972	27	Brooklyn
3844 LYME AVENUE	6999	13	Brooklyn	4205 NAUTILUS AVENUE	7001	27	Brooklyn
3844 MAPLE AVENUE	6960	13	Brooklyn	5017 SURF AVENUE	7024	27	Brooklyn
3844 POPLAR AVENUE	6957	13	Brooklyn	2841 BRIGHTON 3 STREET	7261	28	Brooklyn
4028 ATLANTIC AVENUE	7042	13	Brooklyn	3714 NAUTILUS AVENUE	7027	28	Brooklyn
4716 BEACH 47 STREET	7036	13	Brooklyn	3809 OCEANVIEW AVENUE	6955	28	Brooklyn
3742 MAPLE AVENUE	6971	14	Brooklyn	3814 LYME AVENUE	6999	28	Brooklyn
3842 MAPLE AVENUE	6960	14	Brooklyn	3714 NEPTUNE AVENUE	7003	29	Brooklyn
3910 CYPRESS AVENUE	6972	14	Brooklyn	3724 ATLANTIC AVENUE	7044	29	Brooklyn
3740 LYME AVENUE	7000	15	Brooklyn	3801 OCEANVIEW AVENUE	6955	29	Brooklyn
3742 CYPRESS AVENUE	6974	15	Brooklyn	3816 LAUREL AVENUE	6976	29	Brooklyn
3750 POLAR STREET	6958	15	Brooklyn	5021 SURF AVENUE	7024	29	Brooklyn
3828 ATLANTIC AVENUE	7043	15	Brooklyn	3710 NEPTUNE AVENUE	7003	30	Brooklyn
3828 NAUTILUS AVENUE	7025	15	Brooklyn	3717 SEAGATE AVENUE	7029	30	Brooklyn
3837 OCEANVIEW AVENUE	6955	15	Brooklyn	3812 MAPLE AVENUE	6960	30	Brooklyn
3920 NEPTUNE AVENUE	7001	15	Brooklyn	4216 SURF AVENUE	7026	30	Brooklyn
4038 SURF AVENUE	7028	15	Brooklyn	3708 NEPTUNE AVENUE	7003	31	Brooklyn
4714 BEACH 47 STREET	7036	15	Brooklyn	3814 LAUREL AVENUE	6976	31	Brooklyn
3826 NAUTILUS AVENUE	7025	16	Brooklyn	3710 LAUREL AVENUE	6977	32	Brooklyn
3832 ATLANTIC AVENUE	7043	16	Brooklyn	3748 OCEANIC AVENUE	7029	32	Brooklyn
3840 LAUREL AVENUE	6976	16	Brooklyn	3808 MAPLE AVENUE	6960	32	Brooklyn
3850 POPLAR AVENUE	6957	16	Brooklyn	3923 LAUREL AVENUE	6972	32	Brooklyn
3912 LAUREL AVENUE	6975	16	Brooklyn	310 OCEANVIEW AVENUE	8673	33	Brooklyn
4504 BEACH 45 STREET	7038	16	Brooklyn	3666 SHORE PARKWAY	8792	33	Brooklyn
4614 BEACH 46 STREET	7037	16	Brooklyn	3704 CYPRESS AVENUE	6974	33	Brooklyn

3708 LAUREL AVENUE	6977	33	Brooklyn	3839 POPLAR AVENUE	6955	46	Brooklyn
3708 LYME AVENUE	7000	33	Brooklyn	5139 SURF AVENUE	7024	46	Brooklyn
3715 ATLANTIC AVENUE	7032	33	Brooklyn	14A MESEREAU COURT	8797	47	Brooklyn
38 TUDOR TERRACE	7027	33	Brooklyn	3705 POLAR STREET	6956	47	Brooklyn
3803 ATLANTIC AVENUE	7030	33	Brooklyn	3713 LAUREL AVENUE	6974	47	Brooklyn
312 OCEANVIEW AVENUE	8673	34	Brooklyn	3719 OCEANIC AVENUE	7027	47	Brooklyn
3744 OCEANIC AVENUE	7029	34	Brooklyn	3817 LAUREL AVENUE	6973	47	Brooklyn
4014 SEA GATE AVENUE	6999	34	Brooklyn	3829 OCEANIC AVENUE	7025	47	Brooklyn
1 BRIGHTON 3 ROAD	7261	35	Brooklyn	3707 POLAR STREET	6956	48	Brooklyn
34 TUDOR TERRACE	7027	35	Brooklyn	3715 LAUREL AVENUE	6974	48	Brooklyn
3704 LAUREL AVENUE	6977	35	Brooklyn	3821 NAUTILUS AVENUE	7002	48	Brooklyn
3740 OCEANIC AVENUE	7029	35	Brooklyn	3831 ATLANTIC AVENUE	7030	48	Brooklyn
3813 POPLAR AVENUE	6955	35	Brooklyn	2800 BROWN STREET	8797	49	Brooklyn
4210 SURF AVENUE	7026	35	Brooklyn	3712 OCEANIC AVENUE	7029	49	Brooklyn
4407 BEACH 44 STREET	7040	35	Brooklyn	3721 CYPRESS AVENUE	6971	49	Brooklyn
3704 LYME AVENUE	7000	36	Brooklyn	3821 LAUREL AVENUE	6973	49	Brooklyn
3704 POLAR STREET	6958	36	Brooklyn	3821 LYME AVENUE	6976	49	Brooklyn
3740 ATLANTIC AVENUE	7044	36	Brooklyn	3825 CYPRESS AVENUE	6960	49	Brooklyn
3802 NEPTUNE AVENUE	7002	36	Brooklyn	33 STANTON ROAD	8800	50	Brooklyn
3804 MAPLE AVENUE	6960	36	Brooklyn	3717 LAUREL AVENUE	6974	50	Brooklyn
3809 ATLANTIC AVENUE	7030	36	Brooklyn	3723 MAPLE AVENUE	6958	50	Brooklyn
4409 BEACH 44 STREET	7040	36	Brooklyn	3825 LAUREL AVENUE	6973	50	Brooklyn
30 TUDOR TERRACE	7027	37	Brooklyn	3825 MAPLE AVENUE	6957	50	Brooklyn
3702 POLAR STREET	6958	37	Brooklyn	2802 BROWN STREET	8797	51	Brooklyn
3736 OCEANIC AVENUE	7029	37	Brooklyn	3725 LYME AVENUE	6977	51	Brooklyn
5101 BEACH 51 STREET	7033	37	Brooklyn	3725 MAPLE AVENUE	6958	51	Brooklyn
28 TUDOR TERRACE	7027	38	Brooklyn	3729 OCEANIC AVENUE	7027	51	Brooklyn
3742 ATLANTIC AVENUE	7044	38	Brooklyn	3825 LYME AVENUE	6976	51	Brooklyn
3801 MAPLE AVENUE	6957	38	Brooklyn	3853 POPLAR AVENUE	6955	51	Brooklyn
3811 OCEANIC AVENUE	7025	38	Brooklyn	5127 OCEANVIEW AVENUE	7033	51	Brooklyn
4007 ATLANTIC AVENUE	7028	38	Brooklyn	17A MESEREAU COURT	8797	52	Brooklyn
3701 LAUREL AVENUE	6974	39	Brooklyn	32 STANTON ROAD	8800	52	Brooklyn
3801 CYPRESS AVENUE	6960	39	Brooklyn	3715 POLAR STREET	6956	52	Brooklyn
4100 SEAGATE AVENUE	6976	39	Brooklyn	3725 LAUREL AVENUE	6974	52	Brooklyn
3701 NEPTUNE AVENUE	7000	40	Brooklyn	3727 CYPRESS AVENUE	6971	52	Brooklyn
3703 LAUREL AVENUE	6974	40	Brooklyn	3729 LYME AVENUE	6977	52	Brooklyn
3805 CYPRESS AVENUE	6960	40	Brooklyn	3731 OCEANIC AVENUE	7027	52	Brooklyn
4210 BEACH 42 STREET	7026	40	Brooklyn	3829 MAPLE AVENUE	6957	52	Brooklyn
4318 ATLANTIC AVENUE	7040	40	Brooklyn	3829 NAUTILUS AVENUE	7002	52	Brooklyn
2782 BATCHELDER STREET	8800	41	Brooklyn	4402 HIGHLAND AVENUE	7024	52	Brooklyn
2784 BROWN STREET	8797	41	Brooklyn	14 LAKE AVENUE	8796	53	Brooklyn
3703 NAUTILUS AVENUE	7003	41	Brooklyn	14A Lake Avenue	8800	53	Brooklyn
3714 SHORE PARKWAY	8796	41	Brooklyn	2810 BROWN STREET	8797	53	Brooklyn
3829 POPLAR AVENUE	6955	41	Brooklyn	3729 LAUREL AVENUE	6974	53	Brooklyn
2786 BROWN STREET	8797	42	Brooklyn	3731 NAUTILUS AVENUE	7003	53	Brooklyn
3705 LAUREL AVENUE	6974	42	Brooklyn	3731 NEPTUNE AVENUE	7000	53	Brooklyn
3705 LYME AVENUE	6977	42	Brooklyn	4221 ATLANTIC AVENUE	7026	53	Brooklyn
3707 NAUTILUS AVENUE	7003	42	Brooklyn	13C LAKE AVENUE	8796	54	Brooklyn
3807 LAUREL AVENUE	6973	42	Brooklyn	3735 OCEANIC AVENUE	7027	54	Brooklyn
3809 CYPRESS AVENUE	6960	42	Brooklyn	3833 LAUREL AVENUE	6973	54	Brooklyn
3707 LAUREL AVENUE	6974	43	Brooklyn	3833 MAPLE AVENUE	6957	54	Brooklyn
3709 NAUTILUS AVENUE	7003	43	Brooklyn	3723 POLAR STREET	6956	55	Brooklyn
3821 ATLANTIC AVENUE	7030	43	Brooklyn	3733 LAUREL AVENUE	6974	55	Brooklyn
3821 OCEANIC AVENUE	7025	43	Brooklyn	3735 MAPLE AVENUE	6958	55	Brooklyn
3833 POPLAR AVENUE	6955	43	Brooklyn	3735 NEPTUNE AVENUE	7000	55	Brooklyn
4505 BEACH 45 STREET	7039	43	Brooklyn	3861 POPLAR AVENUE	6955	55	Brooklyn
2790 BROWN STREET	8797	44	Brooklyn	4303 ATLANTIC AVENUE	7026	55	Brooklyn
3711 LYME AVENUE	6977	44	Brooklyn	11 LAKE AVENUE	8796	56	Brooklyn
3713 CYPRESS AVENUE	6971	44	Brooklyn	2816 BROWN STREET	8797	56	Brooklyn
3713 NAUTILUS AVENUE	7003	44	Brooklyn	30 STANTON ROAD	8800	56	Brooklyn
3815 MAPLE AVENUE	6957	44	Brooklyn	3725 POLAR STREET	6956	56	Brooklyn
3815 NAUTILUS AVENUE	7002	44	Brooklyn	3739 MAPLE AVENUE	6958	56	Brooklyn
2790 BATCHELDER STREET	8800	45	Brooklyn	3739 OCEANIC AVENUE	7027	56	Brooklyn
3715 MAPLE AVENUE	6958	45	Brooklyn	10A LAKE AVENUE	8796	57	Brooklyn
3715 OCEANIC AVENUE	7027	45	Brooklyn	2818 BROWN STREET	8797	57	Brooklyn
3722 OCEANIC AVENUE	7029	45	Brooklyn	3727 POLAR STREET	6956	57	Brooklyn
3815 CYPRESS AVENUE	6960	45	Brooklyn	3837 CYPRESS AVENUE	6960	57	Brooklyn
34 Stanton Road	8800	46	Brooklyn	3865 POPLAR AVENUE	6955	57	Brooklyn
3715 LYME AVENUE	6977	46	Brooklyn	4043 ATLANTIC AVENUE	7028	57	Brooklyn
3717 CYPRESS AVENUE	6971	46	Brooklyn	2822 BROWN STREET	8797	58	Brooklyn
3827 OCEANIC AVENUE	7025	46	Brooklyn	3739 NEPTUNE AVENUE	7000	58	Brooklyn

3741 LAUREL AVENUE	6974	58	Brooklyn	23 Stanton Road	8800	102	Brooklyn
3745 MAPLE AVENUE	6958	58	Brooklyn	2783 BATCHELDER STREET	8801	102	Brooklyn
3841 MAPLE AVENUE	6957	58	Brooklyn	3863 NAUTILUS AVENUE	7002	102	Brooklyn
4340 MANHATTAN AVENUE	7024	58	Brooklyn	4604 SURF AVENUE	7037	102	Brooklyn
9 LAKE AVENUE	8796	58	Brooklyn	2785 BROWN STREET	8800	103	Brooklyn
29 STANTON ROAD	8800	59	Brooklyn	24 Stanton Road	8800	104	Brooklyn
3743 NEPTUNE AVENUE	7000	59	Brooklyn	12 BRIGHTON 3 ROAD	7261	110	Brooklyn
3745 LYME AVENUE	6977	59	Brooklyn	2930 BRIGHTON 3 STREET	8662	114	Brooklyn
3841 CYPRESS AVENUE	6960	59	Brooklyn	4014 MANHATTAN AVENUE	7024	116	Brooklyn
8 LAKE AVENUE	8796	59	Brooklyn	4012 MANHATTAN AVENUE	7024	117	Brooklyn
3745 LAUREL AVENUE	6974	60	Brooklyn	20 HITCHINGS AVENUE	8793	121	Brooklyn
3845 LYME AVENUE	6976	60	Brooklyn	14 HITCHINGS AVENUE	8793	124	Brooklyn
3853 LAUREL AVENUE	6973	60	Brooklyn	12 HITCHINGS AVENUE	8793	125	Brooklyn
7 LAKE AVENUE	8796	60	Brooklyn	10 HITCHINGS AVENUE	8793	126	Brooklyn
3751 MAPLE AVENUE	6958	61	Brooklyn	19 Lake Avenue	8796	126	Brooklyn
3847 CYPRESS AVENUE	6960	61	Brooklyn	8 WEBERS COURT	8815	129	Brooklyn
3749 NEPTUNE AVENUE	7000	62	Brooklyn	16 LAKE AVENUE	8796	130	Brooklyn
3759 NAUTILUS AVENUE	7003	62	Brooklyn	9 WEBERS COURT	8815	130	Brooklyn
3847 NAUTILUS AVENUE	7002	62	Brooklyn	15 LAKE AVENUE	8796	131	Brooklyn
3849 MAPLE AVENUE	6957	62	Brooklyn	13 LAKE AVENUE	8796	133	Brooklyn
3855 LAUREL AVENUE	6973	62	Brooklyn	12A LAKE AVENUE	8796	134	Brooklyn
2838 BATCHELDER STREET	8800	64	Brooklyn	11A LAKE AVENUE	8796	135	Brooklyn
3741 POLAR STREET	6956	64	Brooklyn	10 LAKE AVENUE	8796	136	Brooklyn
3751 LYME AVENUE	6977	64	Brooklyn	9A LAKE AVENUE	8796	137	Brooklyn
3865 SURF AVENUE	7025	64	Brooklyn	18 WEBERS COURT	8815	138	Brooklyn
4326 MANHATTAN AVENUE	7024	65	Brooklyn	8A LAKE AVENUE	8796	138	Brooklyn
3869 SURF AVENUE	7025	66	Brooklyn	17 Webers Court	8815	139	Brooklyn
4617 BEACH 46 STREET	7038	68	Brooklyn	7A LAKE AVENUE	8796	139	Brooklyn
4621 BEACH 46 STREET	7038	69	Brooklyn	16 WEBERS COURT	8815	140	Brooklyn
3807 HIGHLAND AVENUE	7025	70	Brooklyn	15 WEBERS COURT	8815	141	Brooklyn
4623 BEACH 46 STREET	7038	70	Brooklyn	14 WEBERS COURT	8815	142	Brooklyn
4625 BEACH 46 STREET	7038	72	Brooklyn	33 LINCOLN TERRACE	8796	147	Brooklyn
2683 WEST 37 STREET	6961	75	Brooklyn	32 LINCOLN TERRACE	8796	148	Brooklyn
4308 MANHATTAN AVENUE	7024	75	Brooklyn	31 LINCOLN TERRACE	8796	149	Brooklyn
25 BRIGHTON 3 ROAD	7261	76	Brooklyn	30 LINCOLN TERRACE	8796	150	Brooklyn
4537 BEACH 46 STREET	7038	78	Brooklyn	29 LINCOLN TERRACE	8796	151	Brooklyn
2834 BRIGHTON 4 STREET	7261	79	Brooklyn	28 LINCOLN TERRACE	8796	152	Brooklyn
2838 BRIGHTON 4 STREET	7261	80	Brooklyn	27 LINCOLN TERRACE	8796	153	Brooklyn
4543 BEACH 46 STREET	7038	80	Brooklyn	26 LINCOLN TERRACE	8796	154	Brooklyn
2819 BROWN STREET	8800	81	Brooklyn	25 LINCOLN TERRACE	8796	155	Brooklyn
4226 MANHATTAN AVENUE	7024	81	Brooklyn	24 LINCOLN TERRACE	8796	156	Brooklyn
4545 BEACH 46 STREET	7038	81	Brooklyn	4911 SURF AVENUE	7024	175	Brooklyn
35 GUNNISON COURT	8800	82	Brooklyn	1 LAKE AVENUE	8796	177	Brooklyn
4222 MANHATTAN AVENUE	7024	82	Brooklyn	4915 SURF AVENUE	7024	177	Brooklyn
2846 BRIGHTON 4 STREET	7261	83	Brooklyn	2 LAKE AVENUE	8796	178	Brooklyn
36 GUNNISON COURT	8800	83	Brooklyn	2808 BATCHELDER STREET	8800	180	Brooklyn
2823 BATCHELDER STREET	8801	84	Brooklyn	4 Lake Avenue	8769	180	Brooklyn
4218 MANHATTAN AVENUE	7024	84	Brooklyn	28 STANTON ROAD	8800	181	Brooklyn
15 STANTON ROAD	8800	85	Brooklyn	2810 BATCHELDER STREET	8800	182	Brooklyn
2813 BATCHELDER STREET	8801	87	Brooklyn	27 STANTON ROAD	8800	183	Brooklyn
16 STANTON ROAD	8800	88	Brooklyn	2814 BATCHELDER STREET	8800	184	Brooklyn
4729 BEACH 47 STREET	7037	88	Brooklyn	26 STANTON ROAD	8800	185	Brooklyn
2811 BATCHELDER STREET	8801	89	Brooklyn	2816 BATCHELDER STREET	8800	186	Brooklyn
4208 MANHATTAN AVENUE	7024	89	Brooklyn	25 STANTON ROAD	8800	187	Brooklyn
17 STANTON ROAD	8800	90	Brooklyn	37 GUNNISON COURT	8800	188	Brooklyn
18 STANTON ROAD	8800	92	Brooklyn	38 GUNNISON COURT	8800	189	Brooklyn
3664 SHORE PARKWAY	8792	92	Brooklyn	2828 BATCHELDER STREET	8800	192	Brooklyn
3708 SHORE PARKWAY	8796	92	Brooklyn	21A DUNNE PLACE	8797	195	Brooklyn
4202 MANHATTAN AVENUE	7024	92	Brooklyn	9 BANNER 3 TERRACE	7260	200	Brooklyn
19 STANTON ROAD	8800	94	Brooklyn	2920 BRIGHTON 4 STREET	8663	260	Brooklyn
2799 BATCHELDER STREET	8801	95	Brooklyn	10 BRIGHTON 3 PLACE	8663	285	Brooklyn
2801 BROWN STREET	8800	95	Brooklyn	17 BRIGHTON 3 LANE	8663	296	Brooklyn
4126 MANHATTAN AVENUE	7024	95	Brooklyn	2960 BRIGHTON 3 PLACE	8663	297	Brooklyn
20 STANTON ROAD	8800	96	Brooklyn	2949 BRIGHTON 3 STREET	8663	315	Brooklyn
2797 BROWN STREET	8800	97	Brooklyn	30 BRIGHTON 3 WALK	8663	328	Brooklyn
21 STANTON ROAD	8800	98	Brooklyn	2929 BRIGHTON 3 STREET	8663	336	Brooklyn
2791 BATCHELDER STREET	8801	98	Brooklyn	44 BRIGHTON 3 COURT	8663	352	Brooklyn
4608 SURF AVENUE	7037	98	Brooklyn	2922 BRIGHTON 5 STREET	8664	427	Brooklyn
2793 BROWN STREET	8800	99	Brooklyn	42 BRIGHTON 4 COURT	8664	433	Brooklyn
22 Stanton Road	8800	100	Brooklyn	37 BRIGHTON 4 COURT	8664	444	Brooklyn
2789 BROWN STREET	8800	101	Brooklyn	38 BRIGHTON 4 COURT	8664	446	Brooklyn

33 BRIGHTON 4 WALK	8664	452	Brooklyn	21 1 STREET	13921	38	Queens
2939 BRIGHTON 7 STREET	8667	737	Brooklyn	181 BEACH 24 STREET	15815	40	Queens
2920 BRIGHTON 8 STREET	8667	758	Brooklyn	342 OLD BEACH 88 STREET	16119	40	Queens
30 BRIGHTON 7 COURT	8667	759	Brooklyn	155-02 BROAD STREET	13910	42	Queens
25 BRIGHTON 7 COURT	8667	762	Brooklyn	16-12 CHURCH ROAD	15482	42	Queens
24 BRIGHTON 7 COURT	8667	764	Brooklyn	77-15 AQUATIC DRIVE	16111	43	Queens
2934 BRIGHTON 8 STREET	8667	768	Brooklyn	346 OLD BEACH 88 STREET	16119	45	Queens
2940 BRIGHTON 8 STREET	8667	778	Brooklyn	77-11 AQUATIC DRIVE	16111	45	Queens
2944 BRIGHTON 8 STREET	8667	780	Brooklyn	72-32 THURSBY AVENUE	16066	47	Queens
15 BRIGHTON 7 LANE	8667	782	Brooklyn	155-10 BROAD STREET	13910	48	Queens
2952 BRIGHTON 8 STREET	8667	786	Brooklyn	9 1 STREET	13921	50	Queens
2951 BRIGHTON 8 STREET	8668	798	Brooklyn	16-02 CHURCH ROAD	15480	51	Queens
2945 BRIGHTON 8 STREET	8668	800	Brooklyn	14-34 CHURCH ROAD	15480	52	Queens
16 BRIGHTON 8 PLACE	8668	805	Brooklyn	155-22 BROAD STREET	13910	52	Queens
3084 CONEY ISLAND AVENUE	8668	836	Brooklyn	1637 CHANNEL ROAD	15481	54	Queens
33 BRIGHTON 8 PLACE	8668	838	Brooklyn	234 BEACH 117 STREET	16212	54	Queens
31 BRIGHTON 8 PLACE	8668	842	Brooklyn	77-03 AQUATIC DRIVE	16111	54	Queens
39 BRIGHTON 8 PLACE	8668	844	Brooklyn	246 BEACH 117 STREET	16212	60	Queens
8 BRIGHTON 8 PLACE	8668	850	Brooklyn	250 BEACH 117 STREET	16212	62	Queens
4310 MANHATTAN AVENUE	7024	74	Brooklyn	24-10 BAYSWATER AVENUE	15691	63	Queens
3 Lake Avenue	8796	179	Brooklyn	256 BEACH 117 STREET	16212	65	Queens
5 Lake Avenue	8796	181	Brooklyn	258 BEACH 117 STREET	16212	66	Queens
31 Stanton Road	8800	54	Brooklyn	159-51 102 STREET	14182	79	Queens
108-08 SHORE FRONT PARKWAY	16179	30	Queens	169 BEACH 25 STREET	15817	79	Queens
108-10 SHORE FRONT PARKWAY	16179	32	Queens	355D BEACH 87 STREET	16119	79	Queens
248 BEACH 79 STREET	16111	1	Queens	29-38 BAYSWATER AVENUE	15697	80	Queens
260 BEACH 117 STREET	16212	1	Queens	102-06 159 DRIVE	14182	81	Queens
734 CHURCH ROAD	15456	1	Queens	102-06A 159 DRIVE	14182	82	Queens
13-10 NORTON DRIVE	15697	4	Queens	99-72 RAU COURT	14231	91	Queens
814 CHURCH ROAD	15462	4	Queens	10 THIRD STREET	13921	98	Queens
12-65 WATERVIEW STREET	15724	5	Queens	8 3 STREET	13921	100	Queens
812 CHURCH ROAD	15462	5	Queens	20-02 DEMEREST ROAD	15500	106	Queens
10-05 CHURCH ROAD	15476	6	Queens	16 MEYER AVENUE	13921	110	Queens
1827 CHURCH ROAD	15484	6	Queens	20-06 CHURCH ROAD	15500	110	Queens
810 CHURCH ROAD	15462	6	Queens	173B BEACH 110 STREET	16183	119	Queens
18-25 CHURCH ROAD	15484	7	Queens	155-39 BROAD STREET	13911	127	Queens
808 CHURCH ROAD	15462	7	Queens	166 BEACH 25 STREET	15815	131	Queens
12-59 WATERVIEW STREET	15724	8	Queens	168 BEACH 25 STREET	15815	132	Queens
13-18 NORTON DRIVE	15697	8	Queens	176 BEACH 25 STREET	15815	137	Queens
806 CHURCH ROAD	15462	8	Queens	168 MARVIN STREET	15819	141	Queens
77-16 AQUATIC DRIVE	16111	12	Queens	170 MARVIN STREET	15819	142	Queens
12-47 WATERVIEW STREET	15724	14	Queens	182 BEACH 25 STREET	15815	142	Queens
14-32 PEARL STREET	15657	14	Queens	212B BEACH 117 STREET	16212	143	Queens
245 BEACH 117 STREET	16213	14	Queens	20 CHURCH STREET	14228	149	Queens
801 CHURCH ROAD	15460	14	Queens	16 CHURCH STREET	14228	150	Queens
14-34 PEARL STREET	15657	15	Queens	8 CHURCH STREET	14228	155	Queens
803 CHURCH ROAD	15460	15	Queens	1 BAYVIEW AVENUE	14228	161	Queens
12-39 WATERVIEW PLACE	15724	18	Queens	14A BAYVIEW AVENUE	14228	167	Queens
237 BEACH 117 STREET	16213	18	Queens	11 BAYVIEW AVENUE	14228	170	Queens
246 BEACH 79 STREET	16111	18	Queens	155-90 BAYVIEW AVENUE	13912	197	Queens
809 CHURCH ROAD	15460	18	Queens	155-98 BAYVIEW AVENUE	13912	202	Queens
173A B 110 STREET	16183	19	Queens	155-100 BAYVIEW AVENUE	13912	204	Queens
233 BEACH 117 STREET	16213	20	Queens	25 BAYVIEW AVENUE	14225	209	Queens
709 CHURCH ROAD	15452	21	Queens	20 BAYVIEW AVENUE	14228	215	Queens
813 Church Road	15460	21	Queens	9 BAYVIEW AVENUE	14228	226	Queens
227 BEACH 117 STREET	16213	22	Queens	300 OSTEND PLACE	15629	276	Queens
1 3 STREET	13921	23	Queens	102-12A 160 AVENUE	14234	283	Queens
12-35 WATERVIEW STREET	15724	23	Queens	102-10A 160 AVENUE	14234	284	Queens
223 BEACH 117 STREET	16213	24	Queens	10-08 CHURCH ROAD	15500	500	Queens
609 CHURCH ROAD	15451	25	Queens	10-10 CHURCH ROAD	15500	500	Queens
72-01 THURSBY AVENUE	16067	25	Queens	69 BROADWAY	14234	500	Queens
16-37 CHURCH ROAD	15482	26	Queens	66 BROADWAY	14234	505	Queens
221 BEACH 117 STREET	16213	26	Queens	42 BROADWAY	14234	518	Queens
16-35 CHURCH ROAD	15482	27	Queens	25 102 STREET	14234	538	Queens
16-33 CHURCH ROAD	15482	28	Queens	2 BRIDGE STREET	14234	539	Queens
211 BEACH 117 STREET	16213	30	Queens	14 BROADWAY	14234	562	Queens
12-15 WATERVIEW STREET	15724	31	Queens	102 Bridge St.	14234	575	Queens
74-16 HILLMEYER AVENUE	16061	33	Queens	930 LANARK ROAD	15500	592	Queens
76-11 AQUATIC DRIVE	16091	35	Queens	926 LANARK ROAD	15500	594	Queens
175 BEACH 24 STREET	15815	36	Queens	914 LANARK ROAD	15500	600	Queens
74-20 HILLMEYER AVENUE	16061	36	Queens	910 LANARK ROAD	15500	602	Queens

5 BAYVIEW AVENUE	14228	752	Queens	102-12 163 ROAD	14247	1279	Queens
155 BROADWAY	14231	769	Queens	102-20 163 ROAD	14247	1284	Queens
145 BROADWAY	14228	771	Queens	99-46 FIRST STREET	14231	1288	Queens
133 BROADWAY	14228	780	Queens	99-52 FIRST STREET	14231	1291	Queens
99-23 RUSSELL STREET	14231	810	Queens	99-54 1 STREET	14231	1293	Queens
99-25 RUSSELL STREET	14231	811	Queens	102-31 163 DRIVE	14247	1302	Queens
99-41 RUSSELL STREET	14231	819	Queens	102-25 163 DRIVE	14247	1304	Queens
99-43 RUSSELL STREET	14231	821	Queens	102-19 JAMES COURT	14247	1307	Queens
99-59 RUSSELL STREET	14231	829	Queens	102-15 163 DRIVE	14247	1309	Queens
99-42 RUSSELL STREET	14228	831	Queens	102-13 163 DRIVE	14247	1310	Queens
102-21 RUSSELL STREET	14234	865	Queens	99-67 JAMES COURT	14244	1324	Queens
102-23 RUSSELL STREET	14234	867	Queens	99-55 163 DRIVE	14244	1330	Queens
102-25 RUSSELL STREET	14234	868	Queens	99-51 163 DRIVE	14244	1332	Queens
17 EAST 1 ROAD	15376	888	Queens	102-31 RAU COURT	14240	1336	Queens
99-24 RUSSELL STREET	14231	1006	Queens	99-39 163 DRIVE	14244	1338	Queens
99-36 RUSSELL STREET	14231	1012	Queens	102-07 RAU COURT	14240	1349	Queens
99-48 RUSSELL STREET	14231	1019	Queens	99-71 RAU COURT	14231	1357	Queens
102-10 RUSSELL STREET	14238	1042	Queens	99-69 RAU COURT	14231	1358	Queens
102-12 RUSSELL STREET	14238	1043	Queens	99-38 James Ct	14245	1365	Queens
102-28 RUSSELL STREET	14238	1051	Queens	99-46 163 DRIVE	14245	1369	Queens
99-49 1 STREET	14231	1107	Queens	99-52 163 DRIVE	14245	1372	Queens
99-53 FIRST STREET	14231	1108	Queens	102-14 163 DRIVE	14248	1393	Queens
99-55 FIRST STREET	14231	1109	Queens	102-20 JAMES COURT	14248	1397	Queens
99-59 FIRST STREET	14231	1110	Queens	102-24 JAMES COURT	14248	1399	Queens
99-63 FIRST STREET	14231	1114	Queens	102-23 164 AVENUE	14248	1419	Queens
99-67 FIRST STREET	14231	1116	Queens	102-19 164 AVENUE	14248	1421	Queens
99-77 FIRST STREET	14231	1123	Queens	102-13 164 AVENUE	14248	1424	Queens
102-09 DAVENPORT COURT	14246	1134	Queens	102-11 164 AVENUE	14248	1425	Queens
102-15 FIRST STREET	14239	1134	Queens	99-69 164 AVENUE	14245	1437	Queens
102-15 DAVENPORT COURT	14246	1136	Queens	99-57 164 AVENUE	14245	1443	Queens
102-19 FIRST STREET	14239	1136	Queens	99-37 164 AVENUE	14245	1453	Queens
102-27 DAVENPORT COURT	14246	1140	Queens	99-35 164 AVENUE	14245	1454	Queens
102-31 DAVENPORT COURT	14246	1142	Queens	99-33 164 AVENUE	14245	1455	Queens
99-36 DAVENPORT COURT	14243	1151	Queens	90-08 158 AVENUE	14250	1461	Queens
99-40 DAVENPORT COURT	14243	1153	Queens	102-12 164 AVENUE	14253	1497	Queens
99-48 DAVENPORT COURT	14243	1155	Queens	102-20 164 AVENUE	14253	1501	Queens
99-50 DAVENPORT COURT	14243	1158	Queens	164-02 104 STREET	14253	1510	Queens
84 DAVENPORT COURT	14243	1161	Queens	102-31 164 ROAD	14253	1520	Queens
99-58 DAVENPORT COURT	14243	1161	Queens	102-27 164 ROAD	14253	1521	Queens
82 DAVENPORT COURT	14243	1165	Queens	102-23 164 ROAD	14253	1523	Queens
102-26 DAVENPORT COURT	14246	1185	Queens	102-21 164 ROAD	14253	1524	Queens
163-52 104 STREET	14246	1194	Queens	102-01 164 ROAD	14253	1533	Queens
102-28 FIRST STREET	14239	1198	Queens	99-81 164 ROAD	14253	1535	Queens
102-27 163 ROAD	14246	1200	Queens	99-79 164 ROAD	14253	1536	Queens
102-11 163 ROAD	14246	1211	Queens	99-75 164 ROAD	14250	1538	Queens
102-09 163 ROAD	14246	1212	Queens	99-55 164 ROAD	14250	1548	Queens
102-05 163 ROAD	14246	1213	Queens	99-51 164 ROAD	14250	1550	Queens
102-03 163 ROAD	14246	1215	Queens	99-40 164 ROAD	14251	1601	Queens
99-79 163 ROAD	14246	1217	Queens	99-54 164 ROAD	14251	1604	Queens
99-77 163 ROAD	14246	1218	Queens	99-77 164 DRIVE	14254	1613	Queens
99-73 163 ROAD	14243	1219	Queens	99-79 164 DRIVE	14254	1614	Queens
99-71 163 ROAD	14243	1221	Queens	102-05 164 DRIVE	14254	1618	Queens
99-69 163 ROAD	14243	1222	Queens	102-11 MONCRIFF COURT	14254	1621	Queens
99-65 163 ROAD	14243	1224	Queens	102-19 MONCRIFF COURT	14254	1625	Queens
99-59 163 ROAD	14243	1227	Queens	102-25 164 DRIVE	14254	1628	Queens
99-55 163 ROAD	14243	1228	Queens	102-27 164 DRIVE	14254	1629	Queens
99-53 163 ROAD	14243	1230	Queens	102-18 164 ROAD	14254	1649	Queens
99-51 163 ROAD	14243	1231	Queens	102-08 164 ROAD	14254	1653	Queens
99-39 163 ROAD	14243	1237	Queens	99-78 164 ROAD	14254	1660	Queens
162-23 102 STREET	14240	1239	Queens	99-62 164 ROAD	14251	1668	Queens
99-34 163 ROAD	14244	1250	Queens	99-60 164 ROAD	14251	1669	Queens
99-38 163 ROAD	14244	1252	Queens	99-65 165 AVENUE	14252	1675	Queens
99-42 163 ROAD	14244	1254	Queens	99-63 165 AVENUE	14252	1676	Queens
99-46 163 ROAD	14244	1255	Queens	102-07 LOCKWOOD COURT	14255	1687	Queens
99-48 BURLINGAME COURT	14244	1257	Queens	102-19 165 AVENUE	14255	1694	Queens
99-64 163 ROAD	14244	1264	Queens	102-21 165 AVENUE	14255	1696	Queens
99-70 163 ROAD	14244	1268	Queens	102-23 165 AVENUE	14255	1697	Queens
99-72 BURLINGHAM COURT	14244	1269	Queens	102-29 LOCKWOOD COURT	14255	1700	Queens
99-74 163 ROAD	14244	1271	Queens	164-48 104 STREET	14255	1705	Queens
99-78 163 ROAD	14247	1273	Queens	102-06 164 DRIVE	14255	1726	Queens
102-02 163 ROAD	14247	1274	Queens	99-74 164 DRIVE	14252	1732	Queens

99-66 165 AVENUE	14252	1735	Queens	527 LYNN STREET	4681	13	Staten Island
102-22 LOCKWOOD COURT	14255	1777	Queens	20 IONA STREET	3847	14	Staten Island
102-16 165 AVENUE	14255	1780	Queens	28 NEUTRAL AVENUE	4093	14	Staten Island
102-14 165 AVENUE	14255	1781	Queens	39 MILBANK ROAD	4091	14	Staten Island
102-02 165 AVENUE	14255	1783	Queens	43 SEAFOAM STREET	4080	14	Staten Island
99-76 165 AVENUE	14255	1791	Queens	45 NEPTUNE STREET	4078	14	Staten Island
102-23 DAVENPORT COURT	14246	2039	Queens	47 WAVECREST STREET	4081	14	Staten Island
101 CEDAR GROVE AVENUE	4085	1	Staten Island	529 LYNN STREET	4681	14	Staten Island
12 CORNISH STREET	5206	1	Staten Island	14 SIOUX STREET	3850	15	Staten Island
13 CRESCENT BEACH	5308	1	Staten Island	16 JASON COURT	3871	15	Staten Island
14 CRESCENT BEACH	5308	1	Staten Island	23 CEDAR GROVE COURT	4089	15	Staten Island
33 IONA STREET	3832	1	Staten Island	37 MILBANK ROAD	4091	15	Staten Island
57 CHEROKEE STREET	3843	1	Staten Island	40 SIOUX STREET	3846	15	Staten Island
675 SEAVER AVENUE	3831	1	Staten Island	43 NEUTRAL AVENUE	4092	15	Staten Island
14 CHEROKEE STREET	3848	3	Staten Island	47 CENTER PLACE	4083	15	Staten Island
36 WATSON AVENUE	2632	3	Staten Island	753 QUINCY AVENUE	3826	15	Staten Island
65 NEPTUNE STREET	4078	3	Staten Island	12 SIOUX STREET	3850	16	Staten Island
404 SLATER BOULEVARD	3831	4	Staten Island	138 WHITMAN AVENUE	5205	16	Staten Island
20 CORNISH STREET	5206	5	Staten Island	18 JASON COURT	3871	16	Staten Island
21 SIOUX STREET	3849	5	Staten Island	41 NEPTUNE STREET	4078	16	Staten Island
61 NEPTUNE STREET	4078	5	Staten Island	41 SEAFOAM STREET	4080	16	Staten Island
10 CHEROKEE STREET	3848	6	Staten Island	43 TOPPING STREET	4084	16	Staten Island
12 NEUTRAL AVENUE	4093	6	Staten Island	45 MAPLE TERRACE	4082	16	Staten Island
16 IROQUOIS STREET	3860	6	Staten Island	531 LYNN STREET	4681	16	Staten Island
20 CHEROKEE STREET	3844	6	Staten Island	574 PENDALE STREET	4726	16	Staten Island
22 CORNISH STREET	5206	6	Staten Island	100 SHELLEY AVENUE	2632	17	Staten Island
30 WATSON AVENUE	2632	6	Staten Island	28 SEABREEZE LANE	7860	17	Staten Island
53 MILBANK ROAD	4091	6	Staten Island	39 NEPTUNE STREET	4078	17	Staten Island
24 CORNISH STREET	5206	7	Staten Island	41 CENTER PLACE	4083	17	Staten Island
57 NEPTUNE STREET	4078	7	Staten Island	43 MAPLE TERRACE	4082	17	Staten Island
57 WATERSIDE STREET	4079	7	Staten Island	533 LYNN STREET	4681	17	Staten Island
12 IROQUOIS STREET	3860	8	Staten Island	10 SIOUX STREET	3850	18	Staten Island
15 SIOUX STREET	3849	8	Staten Island	29 CEDAR GROVE COURT	4089	18	Staten Island
16 NEUTRAL AVENUE	4093	8	Staten Island	35 SEAFOAM STREET	4080	18	Staten Island
18 CHEROKEE STREET	3844	8	Staten Island	35 TOPPING STREET	4084	18	Staten Island
49 MILBANK ROAD	4091	8	Staten Island	36 NEUTRAL AVENUE	4093	18	Staten Island
55 SEAFOAM STREET	4080	8	Staten Island	37 NEPTUNE STREET	4078	18	Staten Island
61 NEUTRAL AVENUE	4092	8	Staten Island	37 NEUTRAL AVENUE	4092	18	Staten Island
18 NEUTRAL AVENUE	4093	9	Staten Island	39 WAVECREST STREET	4081	18	Staten Island
26 CORNISH STREET	5206	9	Staten Island	23 CHEROKEE STREET	3843	19	Staten Island
53 WATERSIDE STREET	4079	9	Staten Island	37 MAPLE TERRACE	4082	19	Staten Island
57 MAPLE TERRACE	4082	9	Staten Island	535 AMHERST AVENUE	4682	19	Staten Island
57 NEUTRAL AVENUE	4092	9	Staten Island	25 CORNISH STREET	5205	20	Staten Island
6 CHEROKEE STREET	3848	9	Staten Island	33 NEPTUNE STREET	4078	20	Staten Island
13 SIOUX STREET	3849	10	Staten Island	33 SEAFOAM STREET	4080	20	Staten Island
131 GOODALL STREET	5308	10	Staten Island	37 WAVECREST STREET	4081	20	Staten Island
133 GOODALL STREET	5308	10	Staten Island	40 NEUTRAL AVENUE	4093	20	Staten Island
22 SIOUX STREET	3850	10	Staten Island	669 SEAVER AVENUE	3825	20	Staten Island
28 IONA STREET	3847	10	Staten Island	135 BEACHVIEW AVENUE	3725	21	Staten Island
53 NEPTUNE STREET	4078	10	Staten Island	23 CORNISH STREET	5205	21	Staten Island
11 CEDAR GROVE COURT	4089	11	Staten Island	25 MILBANK ROAD	4091	21	Staten Island
11 SIOUX STREET	3849	11	Staten Island	3 IROQUOIS STREET	3859	21	Staten Island
42 IONA STREET	3843	11	Staten Island	33 NEUTRAL AVENUE	4092	21	Staten Island
49 NEUTRAL AVENUE	4092	11	Staten Island	35 CENTER PLACE	4083	21	Staten Island
523 LYNN STREET	4681	11	Staten Island	35 MAPLE TERRACE	4082	21	Staten Island
55 CENTER PLACE	4083	11	Staten Island	537 AMHERST AVENUE	4682	21	Staten Island
18 SIOUX STREET	3850	12	Staten Island	54 ADRIANNE LANE	1702	21	Staten Island
26 NEUTRAL AVENUE	4093	12	Staten Island	566 PENDALE STREET	4726	21	Staten Island
47 WATERSIDE STREET	4079	12	Staten Island	659 SEAVER AVENUE	3825	21	Staten Island
49 NEPTUNE STREET	4078	12	Staten Island	663 SEAVER AVENUE	3825	21	Staten Island
51 WAVECREST STREET	4081	12	Staten Island	12 IONA STREET	3847	22	Staten Island
525 LYNN STREET	4681	12	Staten Island	133 BEACHVIEW AVENUE	3725	22	Staten Island
53 TOPPING STREET	4084	12	Staten Island	163 CANNON AVENUE	2776	22	Staten Island
694 SEAVER AVENUE	3832	12	Staten Island	25 SEAFOAM STREET	4080	22	Staten Island
8 IROQUOIS STREET	3860	12	Staten Island	39 CEDAR GROVE COURT	4089	22	Staten Island
15 CHEROKEE STREET	3843	13	Staten Island	44 NEUTRAL AVENUE	4093	22	Staten Island
17 CEDAR GROVE COURT	4089	13	Staten Island	543 AMHERST AVENUE	4682	22	Staten Island
41 MILBANK ROAD	4091	13	Staten Island	710 QUINCY AVENUE	3830	22	Staten Island
47 SEAFOAM STREET	4080	13	Staten Island	131 BEACHVIEW AVENUE	3725	23	Staten Island
49 CENTER PLACE	4083	13	Staten Island	23 MILBANK ROAD	4091	23	Staten Island
49 MAPLE TERRACE	4082	13	Staten Island	29 NEUTRAL AVENUE	4092	23	Staten Island

31 CENTER PLACE	4083	23	Staten Island	3 WATERSIDE STREET	4079	32	Staten Island
9 IROQUOIS STREET	3859	23	Staten Island	7 NEUTRAL AVENUE	4092	32	Staten Island
1 MORRIS PLACE	5212	24	Staten Island	99 BEACHVIEW AVENUE	3724	32	Staten Island
23 SEAFOAM STREET	4080	24	Staten Island	1 MILBANK ROAD	4091	33	Staten Island
23 WATERSIDE STREET	4079	24	Staten Island	11 WAVECREST STREET	4081	33	Staten Island
27 NEUTRAL AVENUE	4092	24	Staten Island	13 CENTER PLACE	4083	33	Staten Island
29 CENTER PLACE	4083	24	Staten Island	16 CRESCENT BEACH	5309	33	Staten Island
701 SEAVER AVENUE	3831	24	Staten Island	260 MELVIN AVENUE	2641	33	Staten Island
706 QUINCY AVENUE	3830	24	Staten Island	522 AMHERST AVENUE	4683	33	Staten Island
708 QUINCY AVENUE	3830	24	Staten Island	97 BEACHVIEW AVENUE	3724	33	Staten Island
123 AVISTON STREET	4682	25	Staten Island	21 Iona Street	3832	34	Staten Island
21 MILBANK ROAD	4091	25	Staten Island	5 NEUTRAL AVENUE	4092	34	Staten Island
25 NEUTRAL AVENUE	4092	25	Staten Island	524 LYNN STREET	4682	34	Staten Island
27 CENTER PLACE	4083	25	Staten Island	7 NEPTUNE STREET	4078	34	Staten Island
27 MAPLE TERRACE	4082	25	Staten Island	95 BEACHVIEW AVENUE	3724	34	Staten Island
664 HUNTER AVENUE	3871	25	Staten Island	1 Neutral Avenue	4092	35	Staten Island
119 AVISTON STREET	4683	26	Staten Island	1 WATERSIDE STREET	4079	35	Staten Island
138 FOX LANE	4781	26	Staten Island	134 GOODALL STREET	5309	35	Staten Island
15 GARIBALDI AVENUE	4086	26	Staten Island	17 CRESCENT BEACH	5309	35	Staten Island
19 WATERSIDE STREET	4079	26	Staten Island	3 MAPLE TERRACE	4082	35	Staten Island
21 SEAFOAM STREET	4080	26	Staten Island	522 LYNN STREET	4682	35	Staten Island
23 CENTER PLACE	4083	26	Staten Island	71 CEDAR GROVE COURT	4089	35	Staten Island
23 NEUTRAL AVENUE	4092	26	Staten Island	1 NEPTUNE STREET	4078	36	Staten Island
25 MAPLE TERRACE	4082	26	Staten Island	1 SEAFOAM STREET	4080	36	Staten Island
26 STACEY LANE	3691	26	Staten Island	266 MELVIN AVENUE	2641	36	Staten Island
28 WAVECREST STREET	4081	26	Staten Island	679 SEAVER AVENUE	3831	36	Staten Island
49 CEDAR GROVE COURT	4089	26	Staten Island	7 CENTER PLACE	4083	36	Staten Island
54 NEUTRAL AVENUE	4093	26	Staten Island	9 TOPPING STREET	4084	36	Staten Island
81 AVISTON STREET	4682	26	Staten Island	2 WATERSIDE STREET	4080	37	Staten Island
149 CANNON AVENUE	2776	27	Staten Island	5 TOPPING STREET	4084	37	Staten Island
19 MILBANK ROAD	4091	27	Staten Island	5 WAVECREST STREET	4081	37	Staten Island
23 MAPLE TERRACE	4082	27	Staten Island	1 CENTER PLACE	4083	38	Staten Island
25 WAVECREST STREET	4081	27	Staten Island	677 SEAVER AVENUE	3831	38	Staten Island
391 FAIRBANKS AVENUE	4691	27	Staten Island	7 NUGENT COURT	3717	38	Staten Island
53 CEDAR GROVE COURT	4089	27	Staten Island	15 ACKERMAN STREET	5209	39	Staten Island
693 SEAVER AVENUE	3831	27	Staten Island	222 FOX LANE	4767	39	Staten Island
11 IONA STREET	3832	28	Staten Island	3 TOPPING STREET	4084	39	Staten Island
130 GOODALL STREET	5309	28	Staten Island	8 NEPTUNE STREET	4079	39	Staten Island
15 WATERSIDE STREET	4079	28	Staten Island	9 NUGENT COURT	3717	39	Staten Island
19 IROQUOIS STREET	3859	28	Staten Island	10 WATERSIDE STREET	4080	40	Staten Island
19 NEPTUNE STREET	4078	28	Staten Island	2 SEAFOAM STREET	4081	40	Staten Island
21 CENTER PLACE	4083	28	Staten Island	2 TOPPING STREET	4085	40	Staten Island
21 TOPPING STREET	4084	28	Staten Island	29 IONA STREET	3832	40	Staten Island
237 FOX LANE	4762	28	Staten Island	4 MAPLE TERRACE	4083	40	Staten Island
28 STACEY LANE	3691	28	Staten Island	41 STACEY LANE	3691	40	Staten Island
532 AMHERST AVENUE	4683	28	Staten Island	5 CHEROKEE STREET	3847	40	Staten Island
532 LYNN STREET	4682	28	Staten Island	12 NEPTUNE STREET	4079	41	Staten Island
55 CEDAR GROVE COURT	4089	28	Staten Island	3 WAVECREST STREET	4081	41	Staten Island
7 CORNISH STREET	5205	28	Staten Island	85 CEDAR GROVE COURT	4089	41	Staten Island
19 NEUTRAL AVENUE	4092	29	Staten Island	5A CHEROKEE STREET	3847	42	Staten Island
21 WAVECREST STREET	4081	29	Staten Island	6 TOPPING STREET	4085	42	Staten Island
239 FOX LANE	4762	29	Staten Island	87 CEDAR GROVE COURT	4089	42	Staten Island
530 AMHERST AVENUE	4683	29	Staten Island	16 NEPTUNE STREET	4079	43	Staten Island
11 SEAFOAM STREET	4080	30	Staten Island	10 SEAFOAM STREET	4081	44	Staten Island
11 WATERSIDE STREET	4079	30	Staten Island	35 STACEY LANE	3691	44	Staten Island
17 MAPLE TERRACE	4082	30	Staten Island	7 CHEROKEE STREET	3847	44	Staten Island
17 TOPPING STREET	4084	30	Staten Island	8 CENTER PLACE	4084	44	Staten Island
21 IROQUOIS STREET	3859	30	Staten Island	16 GARIBALDI AVENUE	4087	45	Staten Island
4293 richmond	4688	30	Staten Island	68 TARLTON STREET	4793	45	Staten Island
528 LYNN STREET	4682	30	Staten Island	9 CHEROKEE STREET	3847	45	Staten Island
58 NEUTRAL AVENUE	4093	30	Staten Island	12 CENTER PLACE	4084	46	Staten Island
59 CEDAR GROVE COURT	4089	30	Staten Island	14 MAPLE TERRACE	4083	46	Staten Island
101 BEACHVIEW AVENUE	3724	31	Staten Island	14 SEAFOAM STREET	4081	46	Staten Island
117 MORELAND STREET	3729	31	Staten Island	16 TOPPING STREET	4085	46	Staten Island
132 GOODALL STREET	5309	31	Staten Island	18 GARIBALDI AVENUE	4087	46	Staten Island
15 CENTER PLACE	4083	31	Staten Island	20 WATERSIDE STREET	4080	46	Staten Island
17 WAVECREST STREET	4081	31	Staten Island	26 NEPTUNE STREET	4079	46	Staten Island
526 AMHERST AVENUE	4683	31	Staten Island	97 CEDAR GROVE COURT	4089	46	Staten Island
687 SEAVER AVENUE	3831	31	Staten Island	11 CHEROKEE STREET	3847	47	Staten Island
13 MAPLE TERRACE	4082	32	Staten Island	4 MILBANK ROAD	4092	47	Staten Island
17 IONA STREET	3832	32	Staten Island	18 MAPLE TERRACE	4083	48	Staten Island

22 GARIBALDI AVENUE	4087	48	Staten Island	48 TOPPING STREET	4085	64	Staten Island
28 NEPTUNE STREET	4079	48	Staten Island	499 LYNN STREET	4676	64	Staten Island
6 MILBANK ROAD	4092	48	Staten Island	50 GARIBALDI AVENUE	4087	64	Staten Island
18 CENTER PLACE	4084	49	Staten Island	50 SEAFOAM STREET	4081	64	Staten Island
18 SEAFOAM STREET	4081	49	Staten Island	54 WATERSIDE STREET	4080	64	Staten Island
105 CEDAR GROVE COURT	4089	50	Staten Island	151 CEDAR GROVE COURT	4089	65	Staten Island
11 CRESCENT BEACH	5308	50	Staten Island	153 CEDAR GROVE COURT	4089	66	Staten Island
22 MAPLE TERRACE	4083	50	Staten Island	40 MILBANK ROAD	4092	66	Staten Island
22 TOPPING STREET	4085	50	Staten Island	54 SEAFOAM STREET	4081	66	Staten Island
24 SEAFOAM STREET	4081	50	Staten Island	44 MILBANK ROAD	4092	67	Staten Island
30 NEPTUNE STREET	4079	50	Staten Island	161 CEDAR GROVE COURT	4089	68	Staten Island
76 TARLTON STREET	4793	50	Staten Island	56 CENTER PLACE	4084	68	Staten Island
107 CEDAR GROVE COURT	4089	51	Staten Island	58 SEAFOAM STREET	4081	68	Staten Island
28 GARIBALDI AVENUE	4087	51	Staten Island	60 GARIBALDI AVENUE	4087	68	Staten Island
34 WATERSIDE STREET	4080	51	Staten Island	56 MAPLE TERRACE	4083	69	Staten Island
764 NEW DORP LANE	4078	51	Staten Island	52 MILBANK ROAD	4092	70	Staten Island
81 HARBOR VIEW PLACE	2835	51	Staten Island	58 CENTER PLACE	4084	70	Staten Island
111 CEDAR GROVE COURT	4089	52	Staten Island	167 CEDAR GROVE COURT	4089	71	Staten Island
23 STACEY LANE	3691	52	Staten Island	62 MAPLE TERRACE	4083	71	Staten Island
26 SEAFOAM STREET	4081	52	Staten Island	10 WYGANT PLACE	194	72	Staten Island
30 GARIBALDI AVENUE	4087	52	Staten Island	15 MICHELLE LANE	4071	72	Staten Island
766 NEW DORP LANE	4078	52	Staten Island	62 MILBANK ROAD	4092	72	Staten Island
16 MILBANK ROAD	4092	53	Staten Island	173 CEDARGROVE COURT	4089	73	Staten Island
26 CENTER PLACE	4084	53	Staten Island	15 MORRIS PLACE	5212	74	Staten Island
28 TOPPING STREET	4085	53	Staten Island	11 MORRIS PLACE	5212	75	Staten Island
117 CEDAR GROVE COURT	4089	54	Staten Island	179 CEDAR GROVE COURT	4089	76	Staten Island
151 FOXBEACH AVENUE	4767	54	Staten Island	53 ROBIN ROAD	3119	77	Staten Island
18 MILBANK ROAD	4092	54	Staten Island	55 WATERVIEW COURT	2831	77	Staten Island
21 STACEY LANE	3691	54	Staten Island	27 MICHELLE LANE	4071	79	Staten Island
28 MAPLE TERRACE	4083	54	Staten Island	189 CEDAR GROVE COURT	4089	80	Staten Island
30 SEAFOAM STREET	4081	54	Staten Island	29 MICHELLE LANE	4071	80	Staten Island
38 NEPTUNE STREET	4079	54	Staten Island	49 WATERVIEW COURT	2831	80	Staten Island
768 NEW DORP LANE	4078	54	Staten Island	39 MICHELLE LANE	4071	85	Staten Island
15 RAWSON PLACE	2632	55	Staten Island	28 JENNIFER LANE	4071	87	Staten Island
22 JASON COURT	3871	55	Staten Island	50 MEREDITH AVENUE	2776	87	Staten Island
30 CENTER PLACE	4084	55	Staten Island	36 MICHELLE LANE	4071	95	Staten Island
32 MAPLE TERRACE	4083	55	Staten Island	17 CRESTWATER COURT	3491	97	Staten Island
40 NEPTUNE STREET	4079	55	Staten Island	19 CRESTWATER COURT	3491	98	Staten Island
129 CEDAR GROVE COURT	4089	56	Staten Island	21 CRESTWATER COURT	3491	99	Staten Island
22 MILBANK ROAD	4092	56	Staten Island	23 CRESTWATER COURT	3491	100	Staten Island
24 JASON COURT	3871	56	Staten Island	56 SEASIDE LANE	3124	105	Staten Island
34 CENTER PLACE	4084	56	Staten Island	14 WATERVIEW COURT	2831	107	Staten Island
42 GARIBALDI AVENUE	4087	56	Staten Island	12 SACCHERI COURT	5452	110	Staten Island
42 NEPTUNE STREET	4079	56	Staten Island	57 TARLTON STREET	4792	114	Staten Island
133 CEDAR GROVE COURT	4089	57	Staten Island	45 CRESTWATER COURT	3491	117	Staten Island
26 JASON COURT	3871	57	Staten Island	531 AMHERST AVENUE	4682	117	Staten Island
34 MAPLE TERRACE	4083	57	Staten Island	49 CRESTWATER COURT	3491	119	Staten Island
34 SEAFOAM STREET	4081	57	Staten Island	2 PORT LANE	1086	120	Staten Island
38 TOPPING STREET	4085	57	Staten Island	5 IROQUOIS STREET	3859	122	Staten Island
26 MILBANK ROAD	4092	58	Staten Island	155 CANNON AVENUE	2776	124	Staten Island
36 CENTER PLACE	4084	58	Staten Island	59 CRESTWATER COURT	3491	124	Staten Island
36 MAPLE TERRACE	4083	58	Staten Island	144 BROOK AVENUE	4728	131	Staten Island
40 SEAFOAM STREET	4081	58	Staten Island	49 ADRIANNE LANE	1682	138	Staten Island
569 PENDALE STREET	4721	58	Staten Island	33 PORT LANE	1086	144	Staten Island
40 TOPPING STREET	4085	59	Staten Island	37 PORT LANE	1086	146	Staten Island
44 MAPLE TERRACE	4083	59	Staten Island	39 PORT LANE	1086	150	Staten Island
48 NEPTUNE STREET	4079	59	Staten Island	3 SUNNYMEAD VLGE	3122	161	Staten Island
3 WYGANT PLACE	194	60	Staten Island	160 NICOLOSI DRIVE	6475	162	Staten Island
30 MILBANK ROAD	4092	60	Staten Island	7 SUNNYMEADE VILLAGE	3122	163	Staten Island
40 CENTER PLACE	4084	60	Staten Island	9 SUNNYMEADE VILLAGE	3122	165	Staten Island
575 PENDALE STREET	4721	60	Staten Island	13 SUNNYMEADE VILLAGE	3122	169	Staten Island
42 SEAFOAM STREET	4081	61	Staten Island	15 SUNNYMEADE VILLAGE	3122	171	Staten Island
42 TOPPING STREET	4085	61	Staten Island	17 SUNNYMEADE VILLAGE	3122	173	Staten Island
141 CEDAR GROVE COURT	4089	62	Staten Island	106 TILSON PLACE	2847	174	Staten Island
32 MILBANK ROAD	4092	62	Staten Island	19 SUNNYMEADE VILLAGE	3122	174	Staten Island
44 SEAFOAM STREET	4081	62	Staten Island	150 NICOLOSI DRIVE	6475	175	Staten Island
50 WATERSIDE STREET	4080	62	Staten Island	140 NICOLOSI DRIVE	6475	185	Staten Island
84 LORRAINE LOOP	7106	62	Staten Island	117 Tarlton Street	4792	210	Staten Island
46 SEAFOAM STREET	4081	63	Staten Island	18 SUNNYMEADE VILLAGE	3122	218	Staten Island
60 NEPTUNE STREET	4079	63	Staten Island	16 SUNNYMEADE VILLAGE	3122	220	Staten Island
102 TARLTON STREET	4793	64	Staten Island	50 NICOLOSI DRIVE	6475	220	Staten Island

14 SUNNYMEADE VILLAGE	3122	222	Staten Island
12 SUNNYMEADE VILLAGE	3122	224	Staten Island
10 SUNNYMEADE VILLAGE	3122	226	Staten Island
8 SUNNYMEADE VILLAGE	3122	227	Staten Island
6 SUNNYMEADE VILLAGE	3122	229	Staten Island
4 SUNNYMEADE VILLAGE	3122	230	Staten Island
34 TERI COURT	2372	269	Staten Island
86 OCEANSIDE AVENUE	3122	341	Staten Island
90 OCEANSIDE AVENUE	3122	343	Staten Island
82 SEAGATE COURT	3124	390	Staten Island
92 SEAGATE COURT	3124	395	Staten Island
50 SEASIDE LANE	3124	452	Staten Island
44 SEASIDE LANE	3124	453	Staten Island
40 SEASIDE LANE	3124	455	Staten Island
333 FINLEY AVENUE	4130	623	Staten Island
840 TYSENS LANE	4130	625	Staten Island

j6-7

TRANSPORTATION

■ PUBLIC HEARINGS

**COMMUTER VAN SERVICE AUTHORITY
Queens/Manhattan**

NOTICE IS HEREBY GIVEN that the Department of Transportation is conducting a public hearing on proposed additional vans in the Borough of Queens and Manhattan. The van company requesting expansion is City Express Corp. The address is 152-32 Rockaway Boulevard #205, Jamaica, NY 11434. The applicant currently utilizes 32 vans daily to provide service 24 hours a day and is requesting an additional 14 vans.

There will be a public hearing held on Friday, January 22, 2016 at the Queens Borough Hall, 120-55 Queens Boulevard, Room 213, Part 2, Kew Gardens, NY 11424 from 2:00 P.M. - 4:00 P.M. In addition, written comments in support or in opposition to this application may be sent to Ms. Dorothy Szorc at the New York City Department of Transportation, Commuter Van Assessment, Division of Transportation Planning and Management, 55 Water Street, 6th Floor, NY 10041 no later than January 22, 2016. Any written comments received after this date may not be considered. Those opposing the application must clearly specify why the proposed service will not meet present and/or future public convenience and necessity.

j6-12

**COMMUTER VAN SERVICE AUTHORITY APPLICATION
Queens**

NOTICE IS HEREBY GIVEN that the Department of Transportation has received an application for a new commuter van service authority. The applicant has proposed a service from a residential area of Queens bounded by 147th Road, from Huxley Street to 259th Street, from 259th Street 148th Road to Hook Creek Boulevard, from Hook Creek Boulevard to 149th Avenue, from 149th Avenue to 262nd Street, from 262nd Street to 149th Road, from 149th Road to 259th Street, from 259th Street to Craft Avenue, from Craft Avenue to Huxley Street, and Huxley Street to 147th Road. To and from said territory to Mass Transit at Parsons Boulevard, the 158th Street Subway and Archer Avenue. The company is Kolanji Transportation Inc. Their address is 133-21 148th street, Jamaica, NY 11436. They propose to use 10 vans, 24 hours/daily.

There will be a public hearing held on Friday, January 22, 2016 at Queens Borough Hall, 120-55 Queens Boulevard, Room 213, Part 2, Kew Gardens, NY 11424 from 2:00 P.M. - 4:00 P.M. so that you may have an opportunity to voice your position on this application. In addition, written comments in support or in opposition to this application may be sent to Ms. Dorothy Szorc at the New York City Department of Transportation, Division of Transportation Planning and Management, 55 Water Street - 6th Floor, New York, NY 10041 no later than January 22, 2016. Any written comments received after this date may not be considered. Those opposing the application must clearly specify why the proposed expansion of vans will not meet present and/or future public convenience and necessity.

j5-11

**COMMUTER VAN SERVICE AUTHORITY APPLICATIONS
Queens**

NOTICE IS HEREBY GIVEN that the Department of Transportation is conducting a public hearing on a proposed new commuter van service authority and additional vans in Queens for an existing commuter van service. The applicant has proposed a service from a residential area in Far Rockaway to 158th Street and Archer Avenue, and from Guy R. Brewer Boulevard & Archer Avenue to Far Rockaway. Bounded by Dickens Street, from Mott Avenue to Healy Avenue. Bounded by Healy Avenue from Dickens Street to Norton Drive. Bounded by Norton Drive from Healy Avenue to Westbourne Avenue. Bounded by Westbourne Avenue from Norton Avenue to Dunbar Street. Bounded by Dunbar Street from Westbourne Avenue to Mott Avenue. Bounded by Mott Avenue from Dunbar Street to Dickens Street. To and from said territory to mass transit at 158th Street and Archer Avenue, to Guy R. Brewer Boulevard & Archer Avenue. The company is Jah Love Transportation. Their address is 582 East 88th Street, Apartment 2F, Brooklyn, NY 11236. They propose using 10 vans, 24 hours/daily.

There will be a public hearing held on Friday, January 22, 2016 at Queens Borough Hall, 120-55 Queens Boulevard, Room 213, Part 2, Kew Gardens, NY 11424 from 2:00 P.M. - 4:00 P.M. so that you may have an opportunity to voice your position on this application. In addition, written comments in support or in opposition to this application may be sent to Ms. Dorothy Szorc at the New York City Department of Transportation, Division of Transportation Planning and Management and Planning, 55 Water Street - 6th Floor, New York, NY 10041 no later than January 22, 2016. Any written comments received after this date may not be considered. Those opposing the application must clearly specify why the proposed expansion of vans will not meet present and/or future public convenience and necessity.

Queens/Brooklyn

NOTICE IS HEREBY GIVEN that the Department of Transportation has received an application for additional vans for an existing commuter van service. The applicant operates a van service from a residential area in the Borough of Brooklyn-Williamsburg/Greenpoint to Rockaway Beach, Queens from a residential area in Williamsburg, Brooklyn at Bedford Avenue at L Train, and North 7th Street to Breezy Point, Fort Tilden, Jacob Riis Park and Rockaway Beach in Queens. The company's name is Alexis Van Lines, Inc., 3712 Flatlands Avenue, Brooklyn, NY 11234. They currently operate 8 commuter vans and are requesting 16 additional vans.

There will be a public hearing on Friday, January 22, 2016 at Queens Borough Hall, 120-55 Queens Boulevard - Room 213, Part 2, Kew Gardens, NY 11424 from 2:00 P.M. - 4:00 P.M. so that you may have an opportunity to voice your position on this application. In addition, written comments in support or in opposition to this application may be sent to Ms. Dorothy Szorc at the New York City Department of Transportation, Division of Transportation Planning & Management, 55 Water Street - 6th Floor, New York, NY 10041 no later than January 22, 2016. Any written comments received after this date may not be considered. Those opposing the application must clearly specify why the proposed additional van service will not meet present and/or future public convenience and necessity.

j4-8

COURT NOTICES

SUPREME COURT

NEW YORK COUNTY

■ NOTICE

**NEW YORK COUNTY
NOTICE OF PETITION
INDEX NUMBER 453233/2015
CONDEMNATION PROCEEDING
(E-Filed Case)**

In the Matter of the Application of
THE CITY OF NEW YORK,
Petitioner,

To Acquire by Exercise of its Powers of Eminent Domain, Fee Simple in Certain Real Property Known as Tax Block 1790, Lots 8, 20, 28 and 46, located in the Borough of Manhattan, needed for the

FIFTEENTH AMENDED HARLEM-EAST HARLEM URBAN RENEWAL PLAN (EAST 125TH STREET), STAGE 2, Within an area generally bounded by East 126th Street on the north; 2nd Avenue on the east; East 125th Street on the south; and 3rd Avenue on the west, in the Borough of Manhattan, City and State of New York.

PLEASE TAKE NOTICE that the Corporation Counsel of the City of New York intends to make application to the Supreme Court of the State of New York, New York County, for certain relief.

The application will be made at the following time and place: At the Motion Submission Part Courtroom (Room 130), located at the New York County Supreme Court, 60 Centre Street, in the Borough of Manhattan, City and State of New York, on January 19, 2016, at 9:30 A.M., or as soon thereafter as counsel can be heard.

The application is for an order:

- 1) authorizing the City of New York to file an acquisition map in the Office of the City Register;
- 2) directing that upon the filing of said map, title to the property sought to be acquired shall vest in the City of New York;
- 3) providing that just compensation therefor be ascertained and determined by the Supreme Court without a jury; and
- 4) providing that notices of claim must be served and filed within one calendar year from the date of service of the Notice of Acquisition for this proceeding.

The City of New York, in this proceeding, intends to acquire title in fee simple absolute to certain real property where not heretofore acquired for the same purpose, for the Fifteenth Amended Harlem-East Harlem Urban Renewal Plan (East 125th Street), Stage 1, in the Borough of Manhattan, City and State of New York.

The real property to be acquired consists of the following parcels, located in New York County, as shown on the New York County Tax Map, as of January 13, 2014:

Damage Parcel	Tax Block	Tax Lot
1	1790	8
2	1790	20
3	1790	28
4	1790	46

The above described property shall be acquired subject to walls of buildings built on property not being acquired, which encroach on property within the acquisition lines as such lines are shown on the Acquisition Map, and any other structures, improvements, and appurtenances which may encroach on property within the acquisition lines as such lines are shown on the Acquisition Map, as long as such encroachments shall stand.

Surveys, maps or plans of the property to be acquired are on file in the office of the Corporation Counsel City of New York, 100 Church Street, New York, NY 10007.

PLEASE TAKE FURTHER NOTICE THAT, pursuant to Eminent Domain Procedure Law § 402(B)(4), any party seeking to oppose the acquisition must interpose a verified answer, which must contain specific denial of each material allegation of the petition controverted by the opponent, or any statement of new matter deemed by the opponent to be a defense to the proceeding. Pursuant to CPLR 403, said answer must be served upon the office of the Corporation Counsel at least seven (7) days before the date that the petition is noticed to be heard.

Dated: December 11, 2015, New York, NY
ZACHARY W. CARTER
 Corporation Counsel of the City of New York
 Attorney for the Condemnor
 100 Church Street
 New York, NY 10007
 Tel. (212) 356-3529

SEE MAP IN BACK OF PAPER

d30-j13

PROPERTY DISPOSITION

CITYWIDE ADMINISTRATIVE SERVICES

■ SALE

The City of New York, in partnership with PropertyRoom.com, posts vehicle and heavy machinery auctions online every week at: <http://www.propertyroom.com/s/7300>

All auctions are open to the general public, and registration is free.

Vehicles can be viewed in person by appointment at: KenBen Industries, 364 Maspeth Avenue, Brooklyn, NY 11211. Phone: (718) 802-0022

a28-o6

OFFICE OF CITYWIDE PROCUREMENT

■ NOTICE

The Department of Citywide Administrative Services, Office of Citywide Procurement is currently selling surplus assets on the internet. Visit <http://www.publicsurplus.com/sms/nycdcas.ny/browse/home>

To begin bidding, simply click on 'Register' on the home page.

There are no fees to register. Offerings may include but are not limited to: office supplies/equipment, furniture, building supplies, machine tools, HVAC/plumbing/electrical equipment, lab equipment, marine equipment, and more.

Public access to computer workstations and assistance with placing bids is available at the following locations:

- DCAS Central Storehouse, 66-26 Metropolitan Avenue, Middle Village, NY 11379
- DCAS, Office of Citywide Procurement, 1 Centre Street, 18th Floor, New York, NY 10007

j4-d30

POLICE

■ NOTICE

OWNERS ARE WANTED BY THE PROPERTY CLERK DIVISION OF THE NEW YORK CITY POLICE DEPARTMENT

The following listed property is in the custody of the Property Clerk Division without claimants: Motor vehicles, boats, bicycles, business machines, cameras, calculating machines, electrical and optical property, furniture, furs, handbags, hardware, jewelry, photographic equipment, radios, robes, sound systems, surgical and musical instruments, tools, wearing apparel, communications equipment, computers, and other miscellaneous articles.

Items are recovered, lost, abandoned property obtained from prisoners, emotionally disturbed, intoxicated and deceased persons; and property obtained from persons incapable of caring for themselves.

INQUIRIES

Inquiries relating to such property should be made in the Borough concerned, at the following office of the Property Clerk.

FOR MOTOR VEHICLES (All Boroughs):

- Springfield Gardens Auto Pound, 174-20 North Boundary Road, Queens, NY 11430, (718) 553-9555
- Erie Basin Auto Pound, 700 Columbia Street, Brooklyn, NY 11231, (718) 246-2030

FOR ALL OTHER PROPERTY

- Manhattan - 1 Police Plaza, New York, NY 10038, (646) 610-5906
- Brooklyn - 84th Precinct, 301 Gold Street, Brooklyn, NY 11201, (718) 875-6675
- Bronx Property Clerk - 215 East 161 Street, Bronx, NY 10451, (718) 590-2806
- Queens Property Clerk - 47-07 Pearson Place, Long Island City,

NY 11101, (718) 433-2678

- Staten Island Property Clerk - 1 Edgewater Plaza, Staten Island, NY 10301, (718) 876-8484

j4-d30

PROCUREMENT

“Compete To Win” More Contracts!

Thanks to a new City initiative - “Compete To Win” - the NYC Department of Small Business Services offers a new set of FREE services to help create more opportunities for minority and women-owned businesses to compete, connect and grow their business with the City. With NYC Construction Loan, Technical Assistance, NYC Construction Mentorship, Bond Readiness, and NYC Teaming services, the City will be able to help even more small businesses than before.

- Win More Contracts at nyc.gov/competetowin

“The City of New York is committed to achieving excellence in the design and construction of its capital program, and building on the tradition of innovation in architecture and engineering that has contributed to the City’s prestige as a global destination. The contracting opportunities for construction/construction services and construction-related services that appear in the individual agency listings below reflect that commitment to excellence.”

HHS ACCELERATOR

To respond to human services Requests for Proposals (RFPs), in accordance with Section 3-16 of the Procurement Policy Board Rules of the City of New York (“PPB Rules”), vendors must first complete and submit an electronic prequalification application using the City’s Health and Human Services (HHS) Accelerator System. The HHS Accelerator System is a web-based system maintained by the City of New York for use by its human services Agencies to manage procurement. The process removes redundancy by capturing information about boards, filings, policies, and general service experience centrally. As a result, specific proposals for funding are more focused on program design, scope, and budget.

Important information about the new method

- Prequalification applications are required every three years.
- Documents related to annual corporate filings must be submitted on an annual basis to remain eligible to compete.
- Prequalification applications will be reviewed to validate compliance with corporate filings, organizational capacity, and relevant service experience.
- Approved organizations will be eligible to compete and would submit electronic proposals through the system.

The Client and Community Service Catalog, which lists all Prequalification service categories and the NYC Procurement Roadmap, which lists all RFPs to be managed by HHS Accelerator may be viewed at <http://www.nyc.gov/html/hhsaccelerator/html/roadmap/roadmap.shtml>. All current and prospective vendors should frequently review information listed on roadmap to take full advantage of upcoming opportunities for funding.

Participating NYC Agencies

HHS Accelerator, led by the Office of the Mayor, is governed by an Executive Steering Committee of Agency Heads who represent the following NYC Agencies:

- Administration for Children’s Services (ACS)
- Department for the Aging (DFTA)
- Department of Consumer Affairs (DCA)
- Department of Corrections (DOC)
- Department of Health and Mental Hygiene (DOHMH)
- Department of Homeless Services (DHS)
- Department of Probation (DOP)
- Department of Small Business Services (SBS)
- Department of Youth and Community Development (DYCD)
- Housing and Preservation Department (HPD)
- Human Resources Administration (HRA)
- Office of the Criminal Justice Coordinator (CJC)

To sign up for training on the new system, and for additional information about HHS Accelerator, including background materials, user guides and video tutorials, please visit www.nyc.gov/hhsaccelerator

CITYWIDE ADMINISTRATIVE SERVICES

OFFICE OF CITYWIDE PROCUREMENT

■ SOLICITATION

Goods

NEEDLES/BATTERIES EZ IO (BRAND SPECIFIC) - Competitive Sealed Bids - PIN#8571600165 - Due 2-9-16 at 10:30 A.M.

A copy of the bid can be downloaded from The City Record Online at www.nyc.gov/cityrecord. Enrollment is free. Vendors may also request the bid by contacting Vendor Relations via email at dcasdmssbids@dcas.nyc.gov, by telephone at (212) 386-0044 or fax (212) 669-7585.

Use the following address unless otherwise specified in notice, to secure, examine or submit bid/proposal documents, vendor pre-qualification and other forms; specifications/blueprints; other information; and for opening and reading of bids at date and time specified above.

Citywide Administrative Services, 1 Centre Street, 18th Floor, New York, NY 10007. Wendy Almonte (212) 386-0471; Fax: (212) 313-3198; walmonte@dcas.nyc.gov

◀ j7

■ VENDOR LIST

Goods

EQUIPMENT FOR DEPARTMENT OF SANITATION

In accordance with PPB Rules, Section 2.05(c)(3), an acceptable brands list will be established for the following equipment for the Department of Sanitation:

- A. Collection Truck Bodies
- B. Collection Truck Cab Chassis
- C. Major Component Parts (Engine, Transmission, etc.)

Applications for consideration of equipment products for inclusion on the acceptable brands list are available from: Mr. Masha Rudina, Purchase Director, Department of Citywide Administrative Services, Office of Citywide Procurement, 1 Centre Street, 18th Floor, New York, NY 10007. mrudina@dcas.nyc.gov.

j4-d30

DESIGN AND CONSTRUCTION

CONTRACTS

■ SOLICITATION

Construction / Construction Services

EMERGENCY RECONSTRUCTION OF WATER MAINS-CITYWIDE - Request for Qualifications - PIN# 8502015WM0015C - Due 2-1-16 at 4:00 P.M.

PROJECT NO. GE-357/DDC PIN: 8502015WM0015C

● **CITYWIDE RECONSTRUCTION OF EXISTING SEWERS-CITYWIDE - Request for Qualifications - PIN# 8502015SE0026C - Due 2-1-16 at 4:00 P.M.**

PROJECT NO. SEC20004T/DDC PIN: 8502015SE0026C

Use the following address unless otherwise specified in notice, to secure, examine or submit bid/proposal documents, vendor pre-qualification and other forms; specifications/blueprints; other information; and for opening and reading of bids at date and time specified above.

Design and Construction, 30-30 Thomson Avenue, Contract Room, 1st Floor, Long Island City, NY 11101. Yamina Youb (718) 391-1016; Fax: (718) 391-2615; youbya@ddc.nyc.gov

◀ j7

ENVIRONMENTAL PROTECTION

AGENCY CHIEF CONTRACTING OFFICE

■ INTENT TO AWARD

Services (other than human services)

CAT-470: STREAM TURBIDITY MONITORING - Government to Government - PIN# 82616WS00006 - Due 1-22-16 at 4:00 P.M.

DEP intends to enter into a Government-to-Government agreement with the United States Geological Survey for CAT-470: Stream Turbidity Monitoring. The USGS has the unique knowledge and experience in water quality and surface water discharge monitoring in the New York City West-of-Hudson watershed region, and has previously provided extensive discharge and water quality monitoring in the entire New York City Water Supply Watershed. Any firm which believes it can also provide the required service IN THE FUTURE is invited to so, indicated by letter which must be received no later than January 22, 2016, 4:00 P.M. at: Department of Environmental Protection, Agency Chief Contracting Officer, 59-17 Junction Boulevard, 17th Floor, Flushing, NY 11373, ATTN: Glorivee Roman, glroman@dep.nyc.gov, (718) 595-3226.

Use the following address unless otherwise specified in notice, to secure, examine or submit bid/proposal documents, vendor pre-qualification and other forms; specifications/blueprints; other information; and for opening and reading of bids at date and time specified above.

Environmental Protection, 59-17 Junction Boulevard, 17th Floor, Flushing, NY 11373. Glorivee Roman (718) 595-3226; Fax: (718) 595-3208; glroman@dep.nyc.gov

j4-8

HEALTH AND MENTAL HYGIENE

AGENCY CHIEF CONTRACTING OFFICER

■ INTENT TO AWARD

Human Services/Client Services

PUBLIC HEALTH DIVERSION CENTERS - Demonstration Project - Other - PIN# 81616D0003 - Due 1-14-16 at 2:00 P.M.

DOHMH intends to award up to two (2) contracts to not-for-profit organizations to provide new Public Health Diversion Centers. The Public Health Diversion Centers will provide culturally and linguistically appropriate clinical, shelter, care linkage, and neighborhood response services to individuals referred by the police, or other entities if referral sources are expanded in the future. The proposed approach seeks to break the cycle of multiple arrests and short jail stays by intervening pre-arrest and diverting individuals with mental health or behavioral health issues facing arrest on a violation infraction (or "at risk") to a Center focused on providing stabilization services/treatment and other needed services. DOHMH has preliminarily identified two qualified organizations to pilot these Public Health Diversion Centers:

1. The Bowery Resident's Committee, Inc. (BRC)
2. Project Renewal, Inc.

Vendors who believe they can provide these services are welcome to submit an expression of interest via email to jsalome@health.nyc.gov no later than 1/14/2016 by 2:00 P.M.

These services cannot be reasonably acquired for evaluation through a competitive solicitation and there are other potential advantages to the City experimenting with this approach

Use the following address unless otherwise specified in notice, to secure, examine or submit bid/proposal documents, vendor pre-qualification and other forms; specifications/blueprints; other information; and for opening and reading of bids at date and time specified above.

Health and Mental Hygiene, Gotham Center, 42-09 28th Street, 17th Floor, CN30A, Long Island City, NY 11101-4132. Jasmine Salome (347) 396-6637; Fax: (347) 396-6758; jsalome@health.nyc.gov

j4-8

HUMAN RESOURCES ADMINISTRATION

OFFICE OF CONTRACTS

■ AWARD

Goods and Services

PROVISION OF CONSULTING SERVICES - HRA/FIA BUSINESS PROCESSING PROJECT - Intergovernmental Purchase - Judgment required in evaluating proposals - PIN# 09615G0022001 - AMT: \$5,034,000.00 - TO: NTT Data, Inc., 100 City Square, Boston, MA 02129. GSA Contract# GS-35F-4953G TERM: 5/1/15 - 4/30/18

● **PROVISION OF IT CONSULTING SERVICES FOR OSCE WEB-AUTOMATED FOOD STAMP CLAIMING AND RECOUPMENT SYSTEM** - Intergovernmental Purchase - Judgment required in evaluating proposals - PIN# 09615G0039001 - AMT: \$1,270,443.75 - TO: Saicon Consultants, Inc., 9300 West 110th Street, Suite 650, Overland Park, KS 66210. TERM: 7/1/15 - 6/30/18

◀ j7

Human Services/Client Services

PROVIDE EMERGENCY SHELTER BEDS TO VICTIMS OF DOMESTIC VIOLENCE - Emergency Purchase - Judgment required in evaluating proposals - PIN# 09616E0002001 - AMT: \$2,131,098.00 - TO: Urban Resource Institute, 75 Broad Street, 5th Floor, New York, NY 10004. 12/21/2015 to 6/20/2016

◀ j7

INFORMATION TECHNOLOGY AND TELECOMMUNICATIONS

■ AWARD

Goods and Services

MICROSOFT ELA - Intergovernmental Purchase - Other -PIN#858160017001 - AMT: \$67,461,110.71 - TO: Dell Marketing LP, One Dell Way, Round Rock, TX 78682. Microsoft Enduser License Agreements Purchased off the NYS OGS Contract.

◀ j7

CONTRACTS AND PROCUREMENT

■ AWARD

Goods and Services

ECTP2: QRADAR HARDWARE, SOFTWARE AND MAINTENANCE SERVICE - Intergovernmental Purchase - Available only from a single source - PIN#85815O0035001 - AMT: \$1,389,841.40 - TO: International Business Machines Corp., 1 New Orchard Road, Armonk, NY 10504.

Intergovernmental purchase through GSA Schedule 70.

◀ j7

PARKS AND RECREATION

■ VENDOR LIST

Construction/Construction Services

PREQUALIFIED VENDOR LIST: GENERAL CONSTRUCTION - NON-COMPLEX GENERAL CONSTRUCTION SITE WORK ASSOCIATED WITH NEW YORK CITY DEPARTMENT OF PARKS AND RECREATION ("DPR" AND/OR "PARKS") PARKS AND PLAYGROUNDS CONSTRUCTION AND RECONSTRUCTION PROJECTS

DPR is seeking to evaluate and pre-qualify a list of general contractors (a "PQL") exclusively to conduct non-complex general construction site work involving the construction and reconstruction of DPR parks and playgrounds projects not exceeding \$3 million per contract ("General Construction").

By establishing contractor's qualification and experience in advance, DPR will have a pool of competent contractors from which it can draw to promptly and effectively reconstruct and construction its parks, playgrounds, beaches, gardens and green-streets. DPR will select contractors from the General Construction PQL for non-complex

general construction site work of up to \$3,000,000.00 per contract, through the use of a Competitive Sealed Bid solicited from the PQL generated from this RFQ.

The vendors selected for inclusion in the General Construction PQL will be invited to participate in the NYC Construction Mentorship. NYC Construction Mentorship focuses on increasing the use of small NYC contracts, and winning larger contracts with larger values. Firms participating in NYC Construction Mentorship will have the opportunity to take management classes and receive on-the-job training provided by a construction management firm.

DPR will only consider applications for this General Construction PQL from contractors who meet any one of the following criteria:

- 1) The submitting entity must be a Certified Minority/Woman Business enterprise (M/WBE)*;
- 2) The submitting entity must be a registered joint venture or have a valid legal agreement as a joint venture, with at least one of the entities in the joint venture being a certified M/WBE*;
- 3) The submitting entity must indicate a commitment to sub-contract no less than 50 percent of any awarded job to a certified M/WBE for every work order awarded.

*Firms that are in the process of becoming a New York City-certified M/WBE may submit a PQL application and submit a M/WBE Acknowledgement Letter, which states the Department of Small Business Services has begun the Certification process.

Application documents may also be obtained on-line at: <http://a856-internet.nyc.gov/nycvendononline/home.asap>; or <http://www.nycgovparks.org/opportunities/business>

Use the following address unless otherwise specified in notice, to secure, examine or submit bid/proposal documents, vendor pre-qualification and other forms; specifications/blueprints; other information; and for opening and reading of bids at date and time specified above.

Parks and Recreation, Olmsted Center, Annex, Flushing Meadows-Corona Park, Flushing, NY 11368. Alicia H. Williams (718) 760-6925; Fax: (718) 760-6781; dmwbe.capital@parks.nyc.gov.

j4-d30

PROBATION

CONTRACT PROCUREMENT

■ AWARD

Human Services/Client Services

YOUNG ADULT JUSTICE PROGRAM - Renewal -
PIN# 78111P0002010R002 - AMT: \$615,400.00 - TO: The Fortune Society, 29-76 Northern Boulevard, Long Island City, NY 11101.

● **YOUNG ADULT JUSTICE PROGRAM - Renewal -**
PIN# 78111P0002009R002 - AMT: \$323,400.00 - TO: The Children's Village, One Echo Hills, Dobbs Ferry, NY 10522.

Exercise of one-year option to renew from 1/1/16 to 12/31/16

← j7

SMALL BUSINESS SERVICES

PROCUREMENT

■ SOLICITATION

Services (other than human services)

CONSTRUCTION MENTORSHIP PROGRAM AND BOND READINESS PROGRAM - Request for Proposals - PIN# 80116P0003 - Due 2-9-16 at 4:00 P.M.

SBS is seeking appropriately qualified individuals or firms ("Consultants") to provide assistance to New York City-certified Minority and/or Women-Owned Business Enterprises ("firms")-or MWBEs that have not yet been certified- competing for and performing on New York City contracts in the Construction Industry. All questions and requests for information regarding this RFP should be directed to Daryl Williams by e-mail to procurementhelpdesk@sbs.nyc.gov no later than January 21, 2016 at 3:00 P.M.

This solicitation may be obtained starting January 7, 2016 online at www.nyc.gov/DoingBusinessWithSBS or at the SBS Procurement Unit, 110 William Street, 7th Floor, New York, NY 10038 between the hours of 9:00 A.M. to 5:00 P.M. (excluding weekends and holidays).

Use the following address unless otherwise specified in notice, to secure, examine or submit bid/proposal documents, vendor pre-

qualification and other forms; specifications/blueprints; other information; and for opening and reading of bids at date and time specified above.

Small Business Services, 110 William Street, 7th Floor, New York, NY 10038. Daryl Williams (212) 618-8731; Fax: (212) 618-8867; procurementhelpdesk@sbs.nyc.gov

← j7

TRANSPORTATION

FRANCHISES

■ SOLICITATION

Goods and Services

MANAGE AND OPERATE A FOOD, BEER, WINE SUBCONCESSION AT WILLOUGHBY PLAZA - Request for Proposals - PIN# 84116MBAD952 - Due 2-12-16

It is the goal of the BID to select a Proposer that has experience running a profitable food and/or beverage operation with at least three years of experience, current and/or previous experience running an operation of similar nature, which includes an established customer base that will draw customers to the Licensed Plaza. BID would work closely with the chosen Proposer to create a Subconcession that is successful and enhances the atmosphere of the Plaza and this vibrant neighborhood. The Subconcession should provide an amenity for those who work and live in the area as well as those who visit the Plaza.

Use the following address unless otherwise specified in notice, to secure, examine or submit bid/proposal documents, vendor pre-qualification and other forms; specifications/blueprints; other information; and for opening and reading of bids at date and time specified above.

Transportation, 1 Metrotech Center North #1003; Brooklyn, NY 11201. Ryan Grew (718) 403-1644; rgrew@downtownbrooklyn.com

d24-j8

CONTRACT AWARD HEARINGS

NOTE: INDIVIDUALS REQUESTING SIGN LANGUAGE INTERPRETERS SHOULD CONTACT THE MAYOR'S OFFICE OF CONTRACT SERVICES, PUBLIC HEARINGS UNIT, 253 BROADWAY, 9TH FLOOR, NEW YORK, N.Y. 10007, (212) 788-7490, NO LATER THAN SEVEN (7) BUSINESS DAYS PRIOR TO THE PUBLIC HEARING. TDD USERS SHOULD CALL VERIZON RELAY SERVICES.

EDUCATION

■ PUBLIC HEARINGS

Committee on Contracts January 15, 2016

The Department of Education's (DOE) Chancellor's Committee on Contracts (COC) has been asked for approval to enter into contract negotiations with the following organization(s) for the services described below. Other organizations interested in providing these services to the DOE are invited to indicate their ability to do so in writing to Stacy Morris at 65 Court Street, Room 1201, Brooklyn, NY 11201. Responses should be received no later than 9:00 A.M., January 15, 2016. Any COC approval will be contingent upon no expressions of interest in performing services by other parties.

Item(s) for Consideration:

(1) Service(s): The Research Foundation of CUNY on behalf of Queens College is requesting to continue its collaboration with Townsend Harris High School by providing space and college preparatory classes.

Circumstances for use: cost effective

Term: 7/1/2016 - 6/30/2021
Options: None

Requested Contract
Amount: \$4,105,910

Vendor(s)

The Research Foundation of CUNY on behalf of Queens College

(2) Service(s): The Office of Renewal Schools will utilize the Data Wise Improvement process in NYC DOE schools in a collaborative process that uses data to inform student instruction.

Circumstances for use: requirements are such that only one vendor can satisfactorily meet the requirements.

Term: 9/1/2015 - 6/30/2016 Requested Contract Amount: \$131,950 Options: None

Vendor (s) Measure Excellence Consulting, LLC (ME) (Datawise)

(3) Service(s): Sports & Arts Foundation is requesting a negotiated service contract. The contract is necessary and pursuant to the Expanded Learning Time Grant criteria and time sensitivity.

Circumstances for use: time sensitive - funds from an outside source could be lost.

Term: 9/9/2015 - 6/30/2016 Requested Contract Amount: \$1,101,579 Options: None

Vendor (s) Sports & Arts in Schools Foundation

(4) Service(s): NYCDOE/Division of the Senior Deputy Chancellor-Office of Equity and Access request the approval of an exception to open competitive procurement for professional services for the New York City Men's Initiative (NYC YMI) 2nd Grade literacy program by using the Reading Rescue program.

Circumstances for use: best interests of the DOE

Term: 7/1/2015 - 6/30/2016 Requested Contract Amount: \$1,887,669 Options: Three one-year

Vendor (s) The Literacy Trust/Reading Rescue

j7



OFFICE OF THE MAYOR

NOTICE

PROCLAMATION OF ELECTION

As a result of the resignation of Maria del Carmen Arroyo from the City Council effective December 31, 2015, a vacancy has been created in the seat she has held as a Council Member for the seventeenth Council district. Accordingly, pursuant to the authority vested in me by Section 25(b)(1) and 25(b)(6) of the New York City Charter, and in order to facilitate maximum voter participation, I hereby proclaim that a special election shall be held in the seventeenth Council district on February 23, 2016, to elect a Council Member to serve until December 31, 2016. Pursuant to Section 25(b)(7) of the Charter, nomination of candidates in this election shall be by independent nominating petition. Subsequent to such election, pursuant to Section 25(b)(2) of the Charter, the seat for such district shall be filled for the remainder of Council Member Maria del Carmen Arroyo's unexpired term by the person duly elected at the general election to be held in November 2016.

DATED: January 4, 2016

Bill de Blasio Mayor

j5-11

MAYOR'S OFFICE OF CONTRACT SERVICES

NOTICE

Notice of Intent to Issue New Solicitation(s) Not Included in FY 2016 Annual Contracting Plan and Schedule

NOTICE IS HEREBY GIVEN that the Mayor will be issuing the following solicitation(s) not included in the FY 2016 Annual Contracting Plan and Schedule that is published pursuant to New York City Charter § 312(a):

Agency: Department of Information Technology and Telecommunications

Description of services sought: Proprietary software knowledge of Vesta and CCMIS required in various IT roles for NYC E-911 Center (PSAC1 & PSAC2). Specialist of VESTA-DMS require expert understanding of the network flows. Software Engineers are to manage software code & design solutions. Tier 3 support Engineers are to manage Vesta Software related issues and MOPs for all changes to 9-1-1 environment, and provide tech support for Vesta hardware related issues. Tier 1 Support to perform complete monitoring of all NYC E-911 Vesta hardware components. CCMIS Support Specialist require a clear understanding of CCMIS Software and other Call Management Applications. Software Engineers are to perform software upgrades and develop MOPs for all changes to 9-1-1 environment, and to perform monitoring, and patch updates. Additionally, Tier 2/3 Support is required for hardware related issues.

Start date of the proposed contract: 1/1/2016 End date of the proposed contract: 12/31/2022 Method of solicitation the agency intends to utilize: Request for Proposal Personnel in substantially similar titles within agency: None Headcount of personnel in substantially similar titles within agency: 0

Agency: Department of Information Technology and Telecommunications Description of services sought: Proprietary software knowledge of Vesta and CCMIS required in various IT roles for NYC E-911 Center (PSAC1 & PSAC 2). Specialist of VESTA-DMS require expert understanding of the network flows. Software Engineers are to manage software code & design solutions. Tier 3 support Engineers are to manage Vesta Software related issues and MOPs for all changes to 9-1-1 environment, and provide tech support for Vesta hardware related issues. Tier 1 Support to perform complete monitoring of all NYC E-911 Vesta hardware components. CCMIS Support Specialist require a clear understanding of CCMIS Software and other Call Management Applications. Software Engineers are to perform software upgrades and develop MOPs for all changes to 9-1-1 environment, and to perform monitoring, and patch updates. Additionally, Tier 2/3 Support is required for hardware related issues.

Start date of the proposed contract: 1/1/2016 End date of the proposed contract: 12/31/2022 Method of solicitation the agency intends to utilize: Negotiated Acquisition Personnel in substantially similar titles within agency: None Headcount of personnel in substantially similar titles within agency: 0

j7

CHANGES IN PERSONNEL

Table with columns: NAME, TITLE, NUM, SALARY, ACTION, PROV, EFF DATE, AGENCY. DEPARTMENT OF TRANSPORTATION FOR PERIOD ENDING 12/18/15

Table with columns: NAME, TITLE, NUM, SALARY, ACTION, PROV, EFF DATE, AGENCY. DEPARTMENT OF TRANSPORTATION FOR PERIOD ENDING 12/18/15

MANEY	ALEXANDE S	91547	\$48211.0000	APPOINTED	YES	12/06/15	841
MARTINEZ-RUBIO	ANGELINA	95005	\$104406.0000	INCREASE	YES	11/29/15	841
MCCABE	CHRISTIN L	12158	\$36499.0000	APPOINTED	YES	11/29/15	841
MICHAEL	DEKKA A	22315	\$70422.0000	RESIGNED	NO	11/29/15	841
MJESHTRI	BILALL	90647	\$29364.0000	APPOINTED	YES	12/06/15	841
MORENO	KEVYN A	35007	\$29114.0000	APPOINTED	YES	11/29/15	841
NAPOLITANO	JOHN J	31305	\$42830.0000	APPOINTED	YES	12/06/15	841
NEWMAN-TALBOT	PHYLLIS W	90647	\$29364.0000	APPOINTED	YES	11/29/15	841
PARMEGANI	DAVID M	90647	\$29364.0000	APPOINTED	YES	12/06/15	841
PATEL	MITUL V	20215	\$93660.0000	INCREASE	YES	11/29/15	841
PATRICK	RAHSAAN A	12200	\$36036.0000	RESIGNED	YES	11/29/15	841
PIKOULAS	KENNETH M	92510	\$262.4000	APPOINTED	YES	12/06/15	841
QUINN	SEAN M	22122	\$100000.0000	INCREASE	NO	11/29/15	841
RAHMAN	MD S	20210	\$53436.0000	APPOINTED	NO	09/13/15	841
RODRIGUEZ	IVONNE	10251	\$49847.0000	APPOINTED	YES	11/29/15	841
ROSE	GARY M	91556	\$57875.0000	INCREASE	YES	11/29/15	841
ROSE	GARY M	91529	\$53374.0000	APPOINTED	NO	11/29/15	841
SALIH	ABDELRAH T	40502	\$70937.0000	INCREASE	NO	11/29/15	841
SANTIAGO	ANDY	90647	\$29364.0000	APPOINTED	YES	11/29/15	841
SHAH	AMT P	22121	\$45556.0000	RESIGNED	YES	05/17/15	841
SHAULI	ABRAHAM A	12626	\$66418.0000	APPOINTED	NO	05/07/15	841
SMITH JR	ERIC O	60910	\$52049.0000	APPOINTED	NO	09/20/15	841
TENTCHIKOV	KONSTANT	90647	\$29364.0000	APPOINTED	YES	12/06/15	841
VEGA	ELENA E	10251	\$49266.0000	RETIRED	NO	12/02/15	841
WALLS JR	GARRY V	90647	\$29364.0000	APPOINTED	YES	11/29/15	841
WEBSTER	TERENA R	12626	\$54810.0000	RESIGNED	NO	06/07/15	841
WHITE	HUDSON	56057	\$22.3600	RESIGNED	YES	12/06/15	841

DEPARTMENT OF TRANSPORTATION
FOR PERIOD ENDING 12/18/15

NAME	TITLE	NUM	SALARY	ACTION	PROV EFF DATE	AGENCY
WOLFE	GARY I	12626	\$53211.0000	TERMINATED	NO	01/24/15 841

DEPT OF PARKS & RECREATION
FOR PERIOD ENDING 12/18/15

NAME	TITLE	NUM	SALARY	ACTION	PROV EFF DATE	AGENCY
AGNESE	KEVIN R	1002C	\$56383.0000	RESIGNED	YES	11/29/15 846
AHERN	RYAN P	56058	\$58049.0000	INCREASE	YES	04/14/13 846
ALI	NADYA	56058	\$62000.0000	INCREASE	YES	12/06/15 846
AMIN	MARIA	56058	\$62000.0000	INCREASE	YES	12/06/15 846
ANDREWS-COSTEN	ROSHONDA Y	80633	\$11.7900	RESIGNED	YES	11/17/15 846
ARANCIBIA	ARIANA C	56057	\$50000.0000	APPOINTED	YES	12/06/15 846
ARISMENDI	BLANCA	10025	\$125000.0000	INCREASE	YES	11/29/15 846
ASH	JESSICA D	80633	\$11.7900	RESIGNED	YES	11/14/15 846
BACHMAN	SUZANNE M	10124	\$62000.0000	INCREASE	NO	12/06/15 846
BACOTT	ERNEST T	80633	\$11.7900	RESIGNED	YES	11/13/15 846
BEMBERRY	BRYANT T	80633	\$11.7900	RESIGNED	YES	11/21/15 846
BIRD	DANIELLE M	60421	\$37907.0000	RESIGNED	YES	11/20/15 846
BLACKNALL	IMAN N	80633	\$11.7900	RESIGNED	YES	10/30/15 846
BLAIR	YOLANDA	80633	\$11.7900	RESIGNED	YES	11/14/15 846
CAMARENO	ALEXANDR A	80633	\$11.7900	RESIGNED	YES	11/13/15 846
CARTER	ANSON L	92508	\$138.9000	APPOINTED	NO	11/29/15 846
CASIS	SALLY Y	91406	\$16.0500	RESIGNED	YES	09/06/15 846
CATALA	TAMARA	56058	\$60000.0000	INCREASE	YES	12/06/15 846
CERRON	DAVID	10026	\$130000.0000	INCREASE	YES	11/08/15 846
CHARLES	CAROLINA	22427	\$78000.0000	APPOINTED	YES	11/29/15 846
CHAVIRA LOPEZ	ROCIO	06070	\$40998.0000	INCREASE	YES	12/06/15 846
CHIQUITO	DIANA M	56058	\$61000.0000	INCREASE	YES	12/06/15 846
CLARK	DIAMOND M	80633	\$11.7900	RESIGNED	YES	11/20/15 846
COLLADO	AISSA F	06070	\$35645.0000	INCREASE	YES	11/29/15 846
CONCHA	JUAN I	81303	\$58002.0000	RESIGNED	YES	12/02/15 846
COOK	ANTHONY B	81310	\$39233.0000	INCREASE	YES	12/06/15 846
CORLEY	EUGENA S	80633	\$11.5000	RESIGNED	YES	08/11/15 846
COSTANZA	BROOKE L	81361	\$50000.0000	APPOINTED	YES	12/06/15 846
DALLEY	KYLE R	60421	\$20.7500	RESIGNED	YES	11/29/15 846
DALTON	EILEEN M	06362	\$125000.0000	INCREASE	YES	12/06/15 846
DAVIS	CHRISTOP M	06362	\$125000.0000	INCREASE	YES	12/06/15 846

COURT NOTICE MAP FOR FIFTEENTH AMENDED HARLEM-EAST HARLEM URBAN RENEWAL PLAN
(EAST 125TH STREET), STAGE 2

