

**Attachment A**  
**Potential Environmental Justice Communities**

Figure A-1  
Environmental Justice  
Analysis  
South Bronx Converted MTS  
Hunts Point

City of New York  
Department of Sanitation

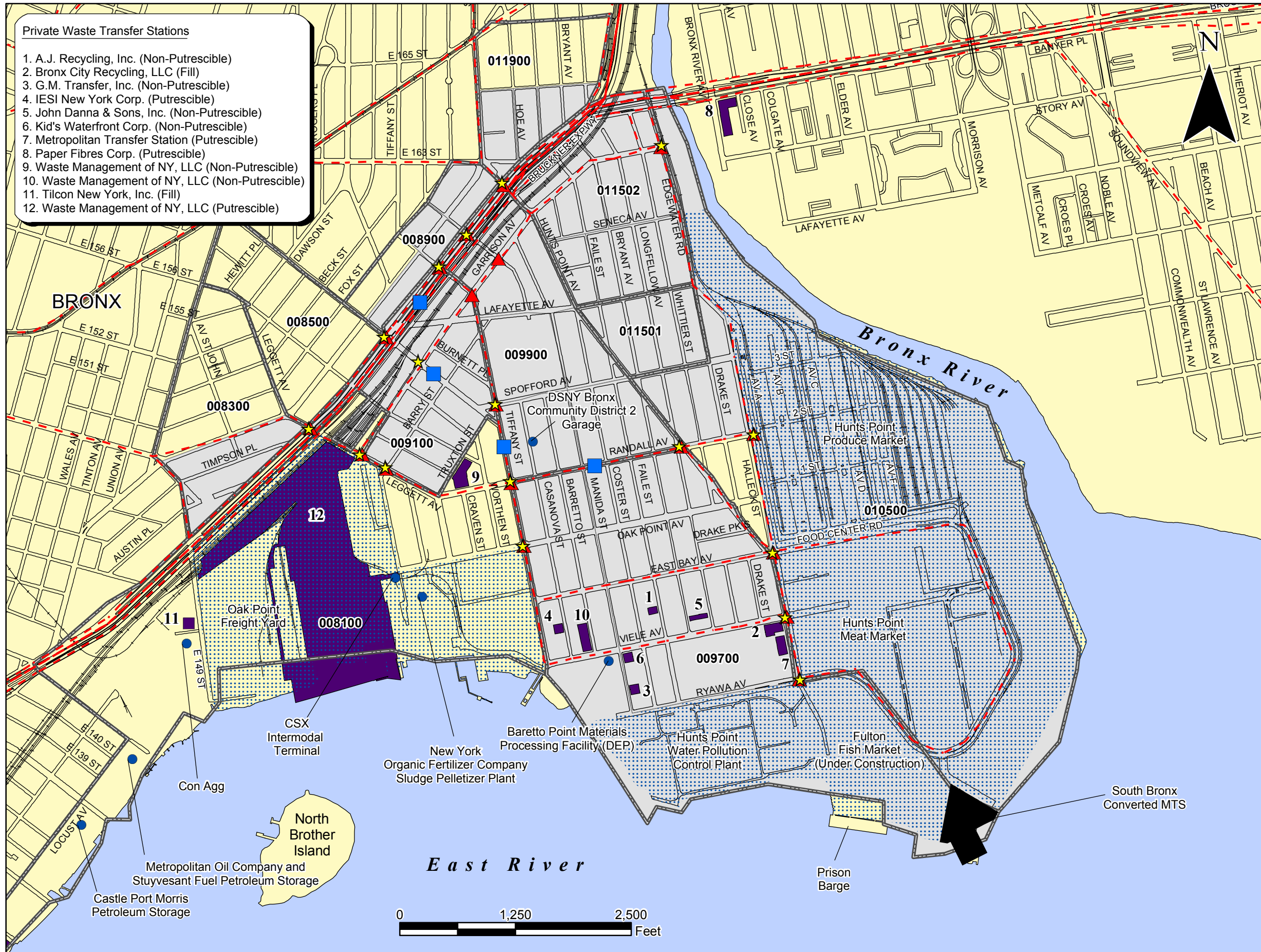


**Legend**

- ★ Off-Site Air Quality Intersections
- ▲ Traffic Analysis Intersections
- Mobile Noise Analysis Locations
- - - NYCDOT Truck Routes
- Census Tracts
- Potential EJ Area
- Private Waste Transfer Stations
- Other Major Facilities
- Proposed Facility and/or Alternative

**Total Population of the Potential EJ Area:  
17,025. (Based on Census 2000 Block  
Group Data)**

Site delineations are approximate.  
Base Map Sources: NYCDOTT and NYCDPC  
Census Tract 008100 extends south and west  
of the portion classified as the potential EJ Area.



- Private Waste Transfer Stations**
1. A.J. Recycling, Inc. (Non-Putrescible)
  2. Bronx City Recycling, LLC (Fill)
  3. G.M. Transfer, Inc. (Non-Putrescible)
  4. IESI New York Corp. (Putrescible)
  5. John Danna & Sons, Inc. (Non-Putrescible)
  6. Kid's Waterfront Corp. (Non-Putrescible)
  7. Metropolitan Transfer Station (Putrescible)
  8. Paper Fibres Corp. (Putrescible)
  9. Waste Management of NY, LLC (Non-Putrescible)
  10. Waste Management of NY, LLC (Non-Putrescible)
  11. Tilcon New York, Inc. (Fill)
  12. Waste Management of NY, LLC (Putrescible)



Figure A-2  
Environmental Justice  
Analysis  
South Bronx Converted MTS  
Port Morris

City of New York  
Department of Sanitation

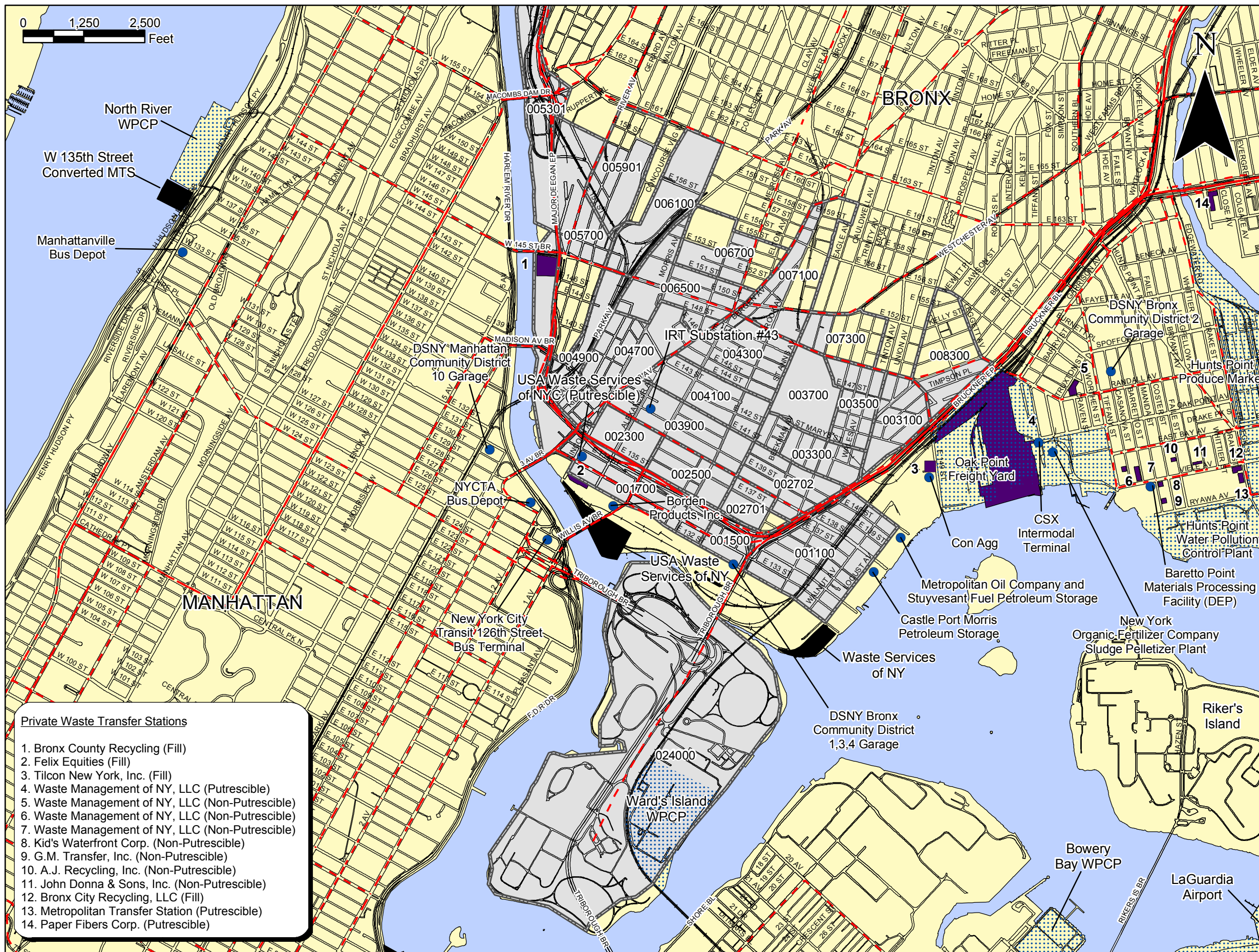


**Legend**

- NYCDOT Truck Routes
- Census Tracts
- Potential EJ Area
- Private Waste Transfer Stations
- Other Major Facilities
- Proposed Facility and/or Alternative

**Total Population of the Potential EJ Area:  
68,460. (Based on Census 2000 Block  
Group Data)**

Site delineations are approximate.  
Base Map Sources: NYCDOTT and NYDCPC  
Census Tract 008100 extends south and west  
of the portion classified as the potential EJ Area.



- Private Waste Transfer Stations**
1. Bronx County Recycling (Fill)
  2. Felix Equities (Fill)
  3. Tilcon New York, Inc. (Fill)
  4. Waste Management of NY, LLC (Putrescible)
  5. Waste Management of NY, LLC (Non-Putrescible)
  6. Waste Management of NY, LLC (Non-Putrescible)
  7. Waste Management of NY, LLC (Non-Putrescible)
  8. Kid's Waterfront Corp. (Non-Putrescible)
  9. G.M. Transfer, Inc. (Non-Putrescible)
  10. A.J. Recycling, Inc. (Non-Putrescible)
  11. John Donna & Sons, Inc. (Non-Putrescible)
  12. Bronx City Recycling, LLC (Fill)
  13. Metropolitan Transfer Station (Putrescible)
  14. Paper Fibers Corp. (Putrescible)



Figure A-3  
Environmental Justice  
Analysis  
Southwest Brooklyn  
Converted MTS

City of New York  
Department of Sanitation



**Legend**

- ★ Off-Site Air Quality Intersections
- ▲ Traffic Analysis Intersections
- Mobile Noise Analysis Locations
- - - NYCDOT Truck Routes
- Census Tracts
- Potential EJ Area
- Other Major Facilities
- Proposed Facility and/or Alternative

**Total Population of the Potential EJ Area:  
3,826. (Based on Census 2000 Block  
Group Data)**

Site delineations are approximate.  
Base Map Sources: NYCDOTT and NYCDOP  
Census Tract 032000 extends north of the portion  
classified as the potential EJ Area.

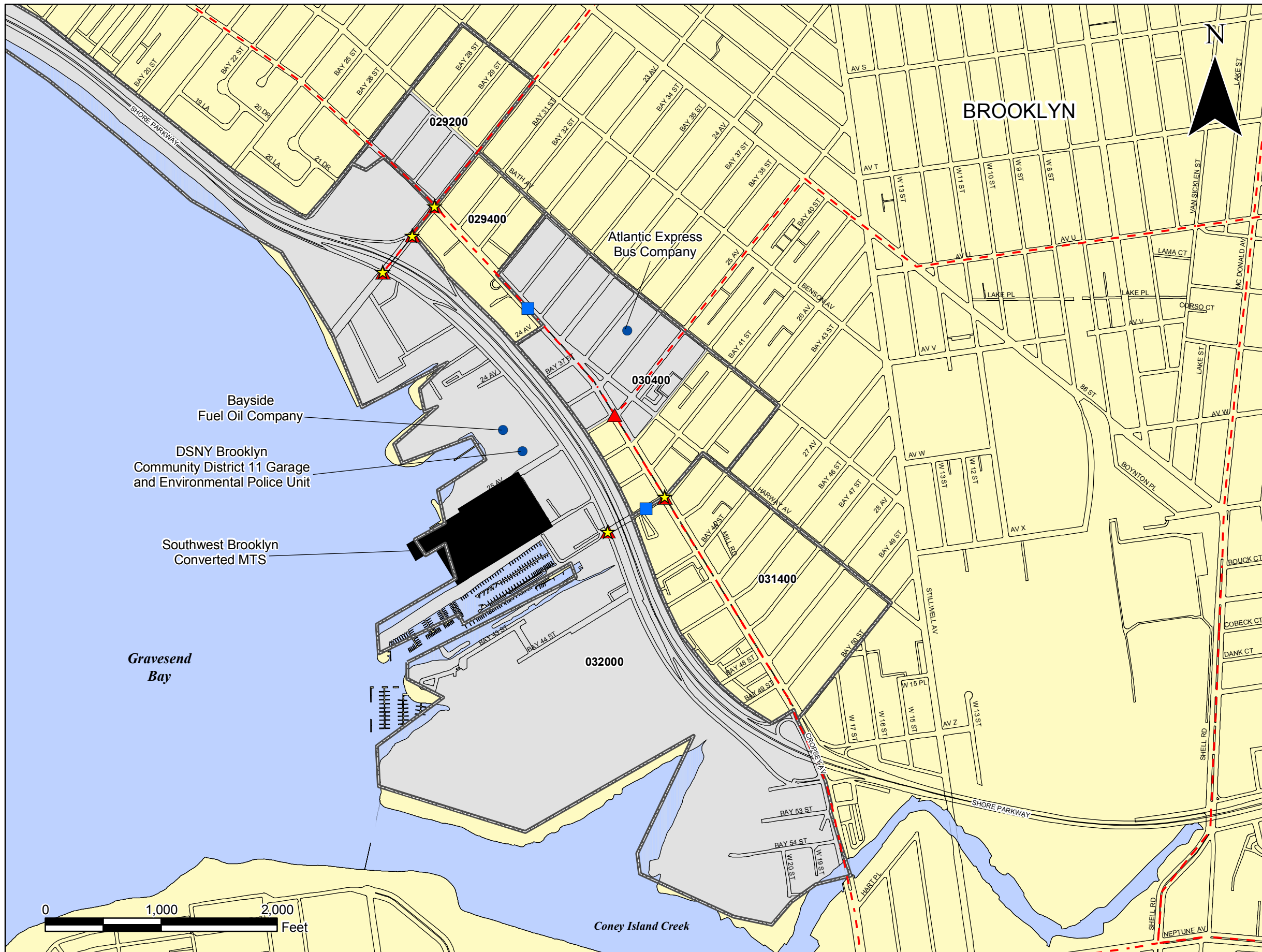




Figure A-4  
Environmental Justice  
Analysis  
Greenpoint Converted MTS and  
Queens Wastehed Alternative

City of New York  
Department of Sanitation



**Legend**

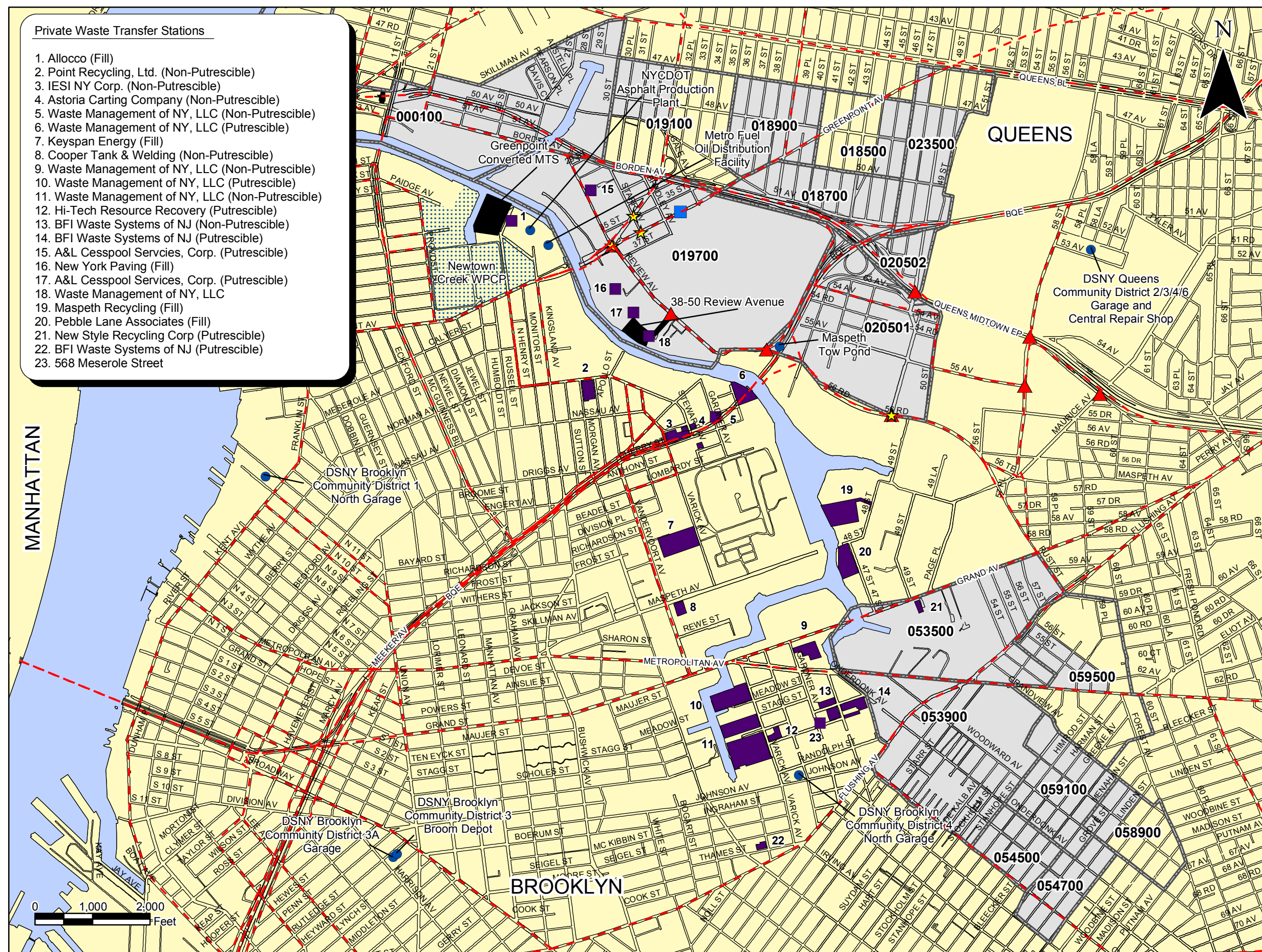
- ★ Off-Site Air Quality Intersections
- ▲ Traffic Analysis Intersections
- Mobile Noise Analysis Locations
- NYCDOT Truck Routes
- Census Tracts
- Potential EJ Area
- Private Waste Transfer Stations
- Other Major Facilities
- Proposed Facility and/or Alternative

**Total Population of the Queens Potential EJ Area: 42,132. (Based on Census 2000 Block Group Data)**

Site delineations are approximate.  
Base Map Sources: NYCDOTT and NYCDP  
Census Tract 000100 extends west and north  
of the portion classified as the potential EJ Area.

**Private Waste Transfer Stations**

1. Allocco (Fill)
2. Point Recycling, Ltd. (Non-Putrescible)
3. IESI NY Corp. (Non-Putrescible)
4. Astoria Carting Company (Non-Putrescible)
5. Waste Management of NY, LLC (Non-Putrescible)
6. Waste Management of NY, LLC (Putrescible)
7. Keyspan Energy (Fill)
8. Cooper Tank & Welding (Non-Putrescible)
9. Waste Management of NY, LLC (Non-Putrescible)
10. Waste Management of NY, LLC (Putrescible)
11. Waste Management of NY, LLC (Non-Putrescible)
12. Hi-Tech Resource Recovery (Putrescible)
13. BFI Waste Systems of NJ (Non-Putrescible)
14. BFI Waste Systems of NJ (Putrescible)
15. A&L Cesspool Servcies, Corp. (Putrescible)
16. New York Paving (Fill)
17. A&L Cesspool Services, Corp. (Putrescible)
18. Waste Management of NY, LLC
19. Maspeth Recycling (Fill)
20. Pebble Lane Associates (Fill)
21. New Style Recycling Corp (Putrescible)
22. BFI Waste Systems of NJ (Putrescible)
23. 568 Meserole Street



MANHATTAN

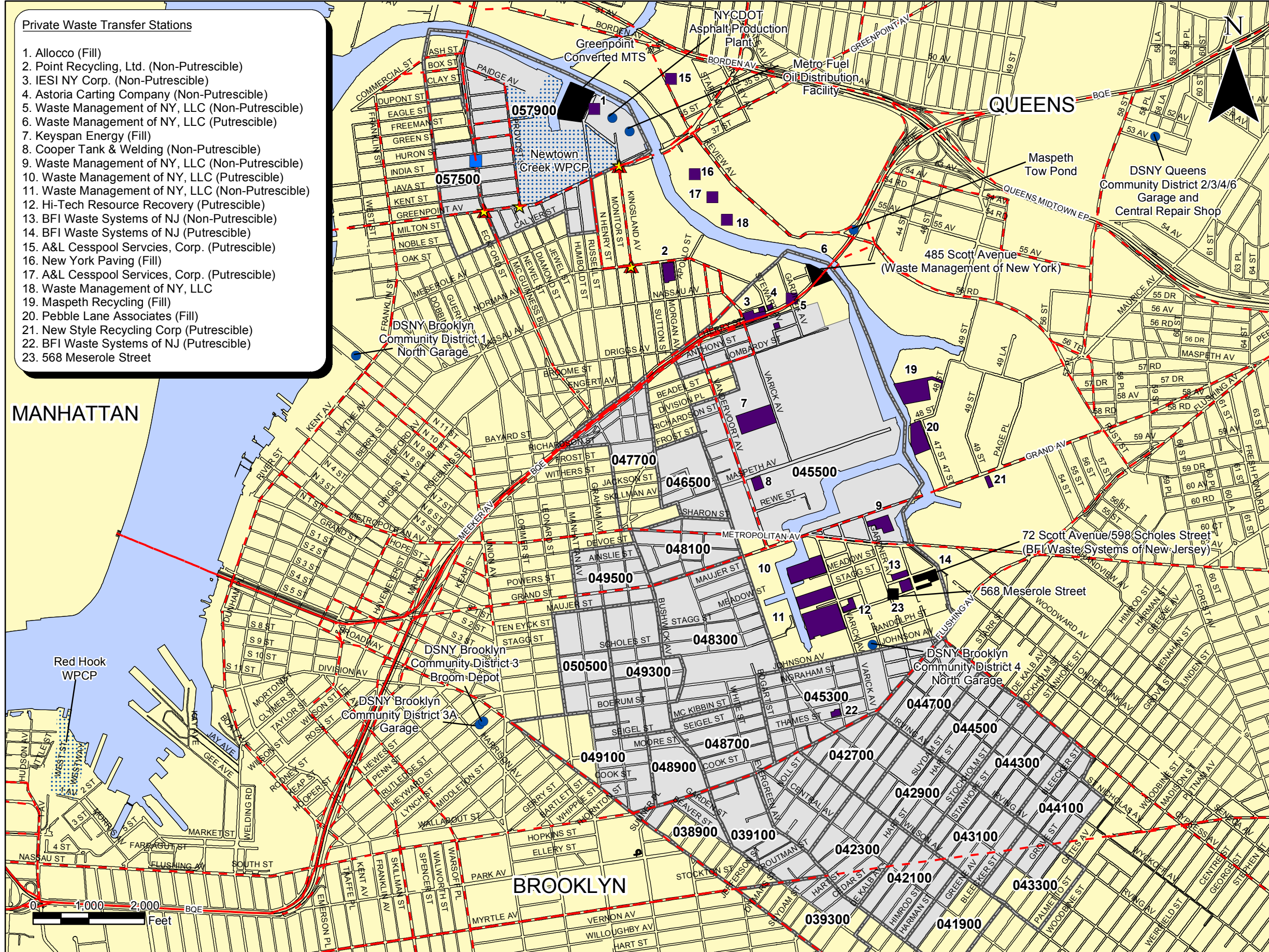
BROOKLYN

QUEENS



Figure A-5  
Environmental Justice  
Analysis  
Greenpoint Converted MTS and  
Brooklyn Wastehed Alternatives

City of New York  
Department of Sanitation



- Private Waste Transfer Stations
1. Allocco (Fill)
  2. Point Recycling, Ltd. (Non-Putrescible)
  3. IESI NY Corp. (Non-Putrescible)
  4. Astoria Carting Company (Non-Putrescible)
  5. Waste Management of NY, LLC (Non-Putrescible)
  6. Waste Management of NY, LLC (Putrescible)
  7. Keyspan Energy (Fill)
  8. Cooper Tank & Welding (Non-Putrescible)
  9. Waste Management of NY, LLC (Non-Putrescible)
  10. Waste Management of NY, LLC (Putrescible)
  11. Waste Management of NY, LLC (Non-Putrescible)
  12. Hi-Tech Resource Recovery (Putrescible)
  13. BFI Waste Systems of NJ (Non-Putrescible)
  14. BFI Waste Systems of NJ (Putrescible)
  15. A&L Cesspool Servcies, Corp. (Putrescible)
  16. New York Paving (Fill)
  17. A&L Cesspool Services, Corp. (Putrescible)
  18. Waste Management of NY, LLC
  19. Maspeth Recycling (Fill)
  20. Pebble Lane Associates (Fill)
  21. New Style Recycling Corp (Putrescible)
  22. BFI Waste Systems of NJ (Putrescible)
  23. 568 Meserole Street

- Legend
- ★ Off-Site Air Quality Intersections
  - ▲ Traffic Analysis Intersections
  - Mobile Noise Analysis Locations
  - NYCDOT Truck Routes
  - Census Tracts
  - Potential EJ Area
  - Private Waste Transfer Stations
  - Other Major Facilities
  - Proposed Facility and/or Alternative

Total Population of the Brooklyn Potential EJ Area: 81,105. (Based on Census 2000 Block Group Data)

Site delineations are approximate.  
Base Map Sources: NYCDOTT and NYCDOP  
Census Tract 000100 extends west and north of the portion classified as the potential EJ Area.



**Private Waste Transfer Stations**

1. IESI New York Corp. (Putrescible)
2. Red Hook Crushers (Fill)

Figure A-6  
Environmental Justice  
Analysis  
Hamilton Avenue Converted MTS

City of New York  
Department of Sanitation



**Legend**

- ★ Off-Site Air Quality Intersections
- ▲ Traffic Analysis Intersections
- Mobile Noise Analysis Locations
- - - NYCDOT Truck Routes
- Census Tracts
- Potential EJ Area
- Private Waste Transfer Stations
- Other Major Facilities
- Proposed Facility and/or Alternative

**Total Population of the Potential EJ Area:  
6,237. (Based on Census 2000 Block  
Group Data)**

Site delineations are approximate.  
Base Map Sources: NYCDOTT and NYCDP  
Census Tract 001800 extends south of the portion  
classified as the Potential EJ Area.

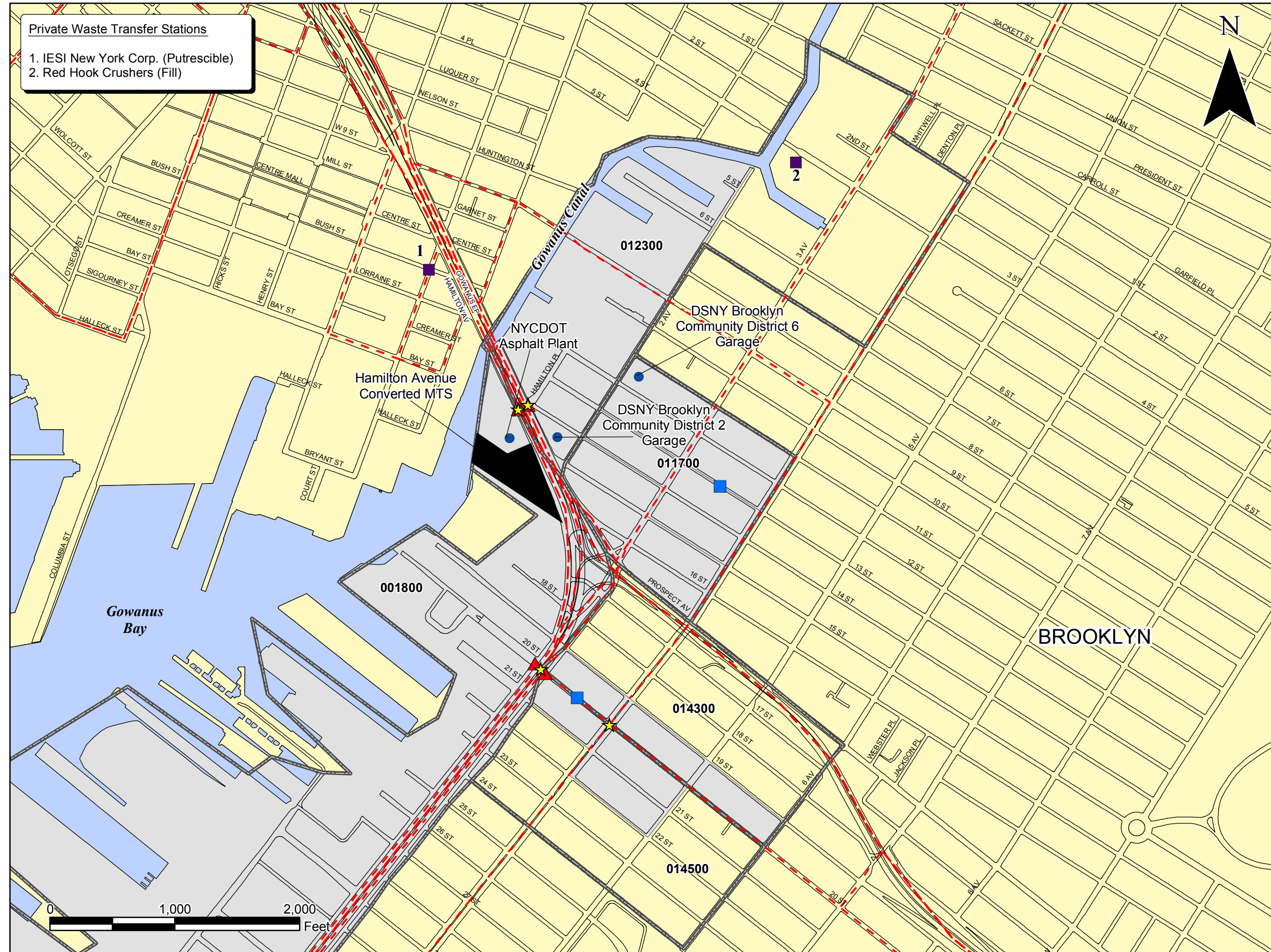




Figure A-7  
Environmental Justice  
Analysis  
West 135th Street Converted MTS

City of New York  
Department of Sanitation



**Legend**

- ★ Off-Site Air Quality Intersections
- ▲ Traffic Analysis Intersections
- Mobile Noise Analysis Locations
- NYCDOT Truck Routes
- Census Tracts
- Potential EJ Area
- Other Major Facilities
- Proposed Facility and/or Alternative

**Total Population of the Potential EJ Area:  
17,142. (Based on Census 2000 Block  
Group  
Data**

Site delineations are approximate.  
Base Map Sources: NYCDOTT and NYCDP  
Census Tract 031300 extends north of the portion  
classified as the potential EJ Area.

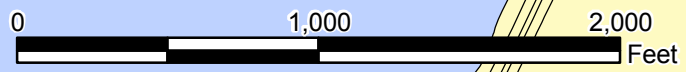
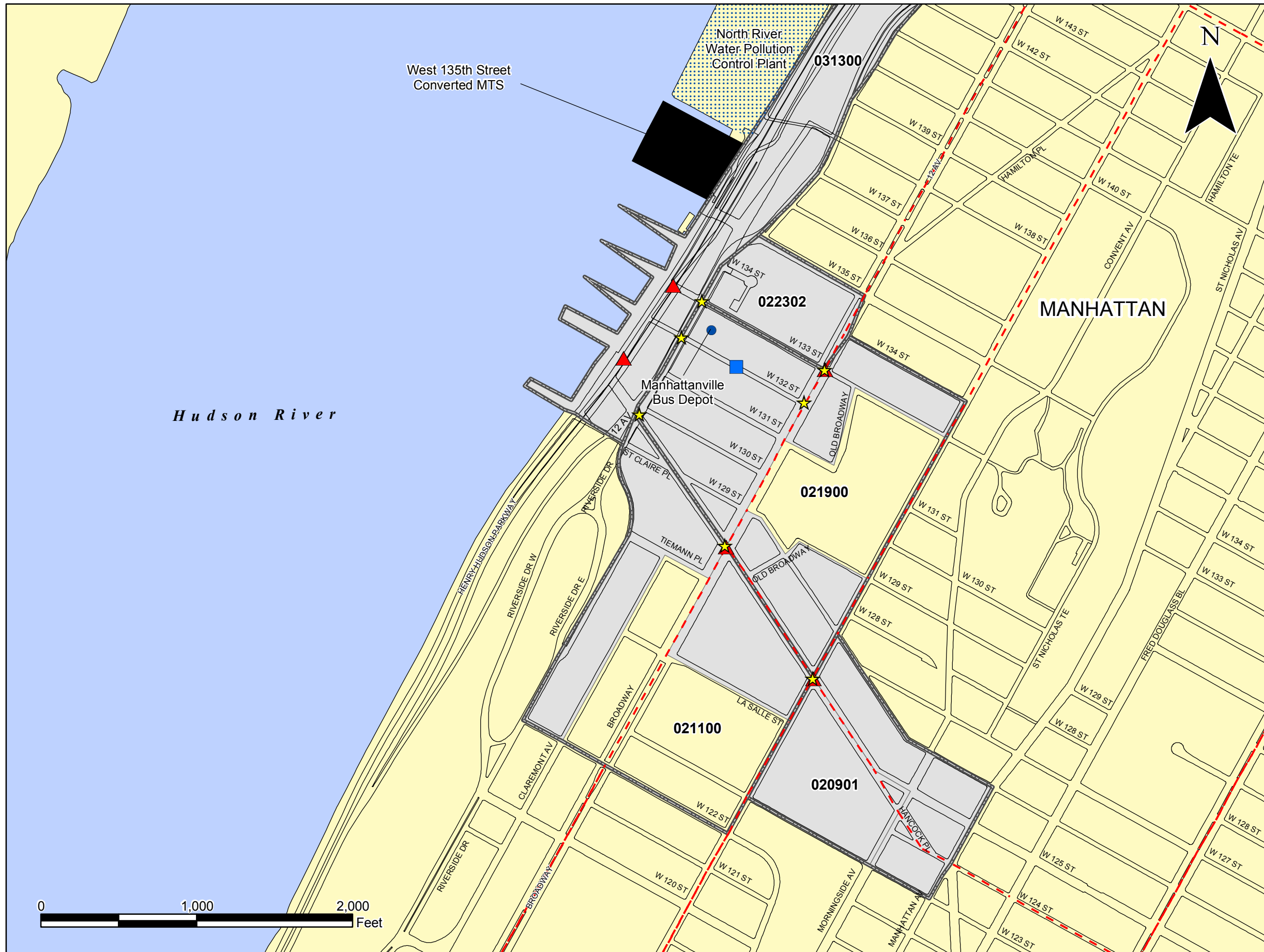




Figure A-8  
Environmental Justice  
Analysis  
West 59th Street Converted MTS

City of New York  
Department of Sanitation



**Legend**

- ★ Off-Site Air Quality Intersections
- ▲ Traffic Analysis Intersections
- Mobile Noise Analysis Locations
- - - NYCDOT Truck Routes
- Census Tracts
- Potential EJ Area
- Other Major Facilities
- Proposed Facility and/or Alternative

**Total Population of the Potential EJ Area:  
1,906. (Based on Census 2000 Block  
Group Data)**

Site delineations are approximate.  
Base Map Sources: NYCDOTT and NYCDOP  
Census Tract 031702 extends south of the portion  
classified as the potential EJ Area.

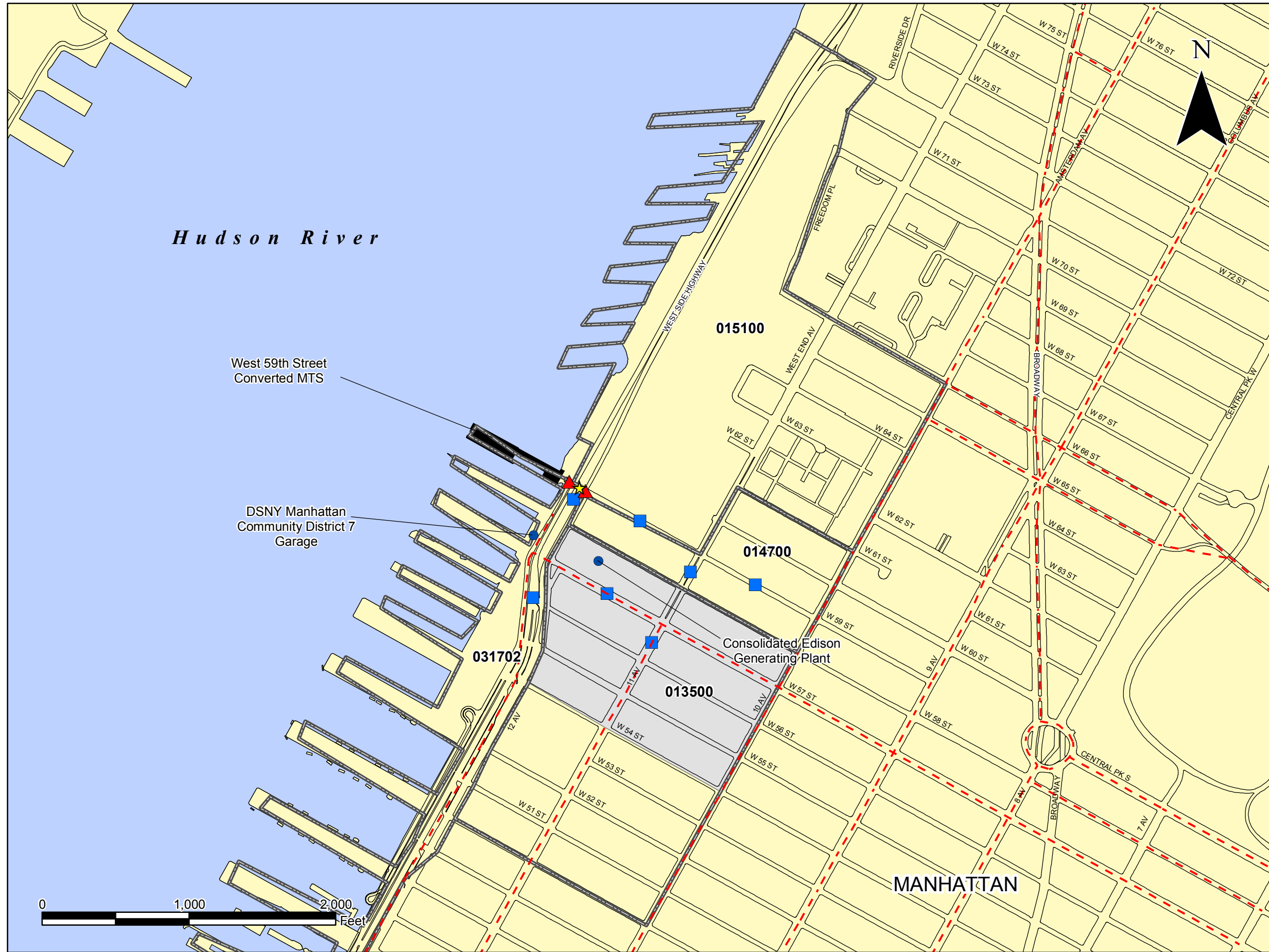




Figure A-9  
Environmental Justice  
Analysis  
East 91st Street Converted MTS

City of New York  
Department of Sanitation



**Legend**

- Off-Site Air Quality Intersections
- Traffic Analysis Intersections
- Mobile Noise Analysis Locations
- NYCDOT Truck Routes
- Census Tracts
- EJ-Project Areas
- Proposed Facility and/or Alternative

**No Potential EJ Areas located within Study Area.**

Site delineations are approximate.  
Base Map Sources: NYCDOITT and NYCDP





Figure A-10  
Environmental Justice  
Analysis  
North Shore Converted MTS

City of New York  
Department of Sanitation



**Legend**

- ★ Off-Site Air Quality Intersections
- ▲ Traffic Analysis Intersections
- Mobile Noise Analysis Locations
- - - NYCDOT Truck Routes
- Census Tracts
- Potential EJ Area
- Private Waste Transfer Stations
- Other Major Facilities
- Proposed Facility and/or Alternative

**Total Population of the Potential EJ Area:  
16,532. (Based on Census 2000 Block  
Group Data)**

Site delineations are approximate.  
Base Map Sources: NYCDOT and NYDCP  
Census Tracts 091900 and 090700 extend north of the  
portion classified as the potential EJ Area.  
Census Tract 038300 extends south of the portion  
classified as the potential EJ Area.



**Private Waste Transfer Stations**

1. Durante Brothers (Fill)
2. Tully Environmental (Putrescible)
3. Crown Container (Non-Putrescible)
4. Evergreen Recycling of Corona (Fill)