

THE CITY RECORD.

VOL. XLV. NUMBER 13311.

NEW YORK, MONDAY, FEBRUARY 26, 1917.

PRICE, 3 CENTS.

THE CITY RECORD.

OFFICIAL JOURNAL OF THE CITY OF NEW YORK.
Published Under Authority of Section 1526, Greater New York Charter, by the
BOARD OF CITY RECORD.
JOHN PURROY MITCHELL, Mayor.
LAMAR HARDY, Corporation Counsel. WILLIAM A. PRENDERGAST, Comptroller.

DAVID FERGUSON, Supervisor.
Supervisor's Office, Municipal Building, 8th floor.
Published daily, at 9 a. m., except legal holidays, at Nos. 96 and 98 Reade st. (north side), between West Broadway and Church st., Manhattan, New York City.
Subscription, \$9.30 a year, exclusive of supplements. Daily issue, 3 cents a copy.
SUPPLEMENTS: Civil List (containing names, salaries, etc., of the City employees), Two Dollars; Official Canvass of Votes, 10 cents; Registry List, 5 cents each assembly district; Law Department Supplement, 10 cents; Annual Assessed Valuation of Real Estate, 25 cents each section; postage extra.
ADVERTISING: Copy for publication in the City Record must be received at least TWO (2) days before the date fixed for the first insertion; when proof is required for correction before publication, copy must be received THREE (3) days before the date fixed for the first insertion. COPY for publication in the corporation newspapers of Brooklyn must be received at least THREE (3) days before the date fixed for the first insertion.
Entered as Second-class Matter, Post Office at New York City.

TABLE OF CONTENTS.

Aldermen, Board of—	Official Directory	1394
Hearing by the Committee on General Welfare	Parks, Department of—	
Assessors, Board of—	Minutes of Stated Meetings Held February 1, 8 and 15, 1917	1393
Completion of Assessments	Proposals	1399
Bellevue and Allied Hospitals—	Police Department—	
Proposals	Owners Wanted for Unclaimed Property	1395
Board Meetings	Report for Week Ended February 17, 1917	1393
Bronx, Borough of—	Public Charities, Department of—	
Proposals	Auction Sale	1398
Brooklyn, Borough of—	Proposals	1398
Abstracts of Minutes of Local Board Meetings	Report for Week Ended February 10, 1917	1393
Proposals	Public Service Commission, First District—	
Changes in Departments, etc.	Calendar for the Week Commencing February 26, 1917	1389
Docks and Ferries, Department of—	Hearing on Form of Contract	1399
Proposals	Invitation to Contractors	1399
Education, Department of—	Queens, Borough of—	
Auction Sale	Proposals	1400
Contracts Awarded February 16, 1917	Reports for Weeks Ended January 6 and 20, 1917	1392
Proposals	Richmond, Borough of—	
Estimate and Apportionment, Board of—	Proposals	1399
Notice of Public Hearing, Franchise Matters	Report of Bureau of Buildings for Week Ended February 17, 1917	1392
Notices of Public Hearings, Public Improvement Matters	Report for Week Ended January 27, 1917	1392
Public Notice	State Industrial Commission, Department of Labor—	
Finance, Department of—	Public Notice	1396
Confirmation of Assessments	Street Cleaning, Department of—	
Corporation Sale of Buildings and Appurtenances Thereon to City	Auction Sale of Condemned Property	1401
Real Estate by Sealed Bids	Proposals	1401
Corporation Sale of Real Estate	Supreme Court, First Department—	
Interest on City Bonds and Stock	Application	1402
Proposals	Application for Appointment of Commissioner	1402
Sales of Tax Liens	Filing Bills of Costs	1401
Sureties on Contracts	Filing of Final Reports	1403
Vouchers Received February 24, 1917	Filing Preliminary Abstracts	1403
Warrants Made Ready for Payment February 24, 1917	Hearings on Qualifications	1403
Fire Department—	Supreme Court, Second Department—	
Proposals	Application for Appointment of Commissioners	1404
Fire Parks, Departments of—	Water Supply, Board of—	
Proposals	Proposals	1399
Instructions to Bidders for Work to be Done or Supplies to be Furnished	Water Supply, Gas and Electricity, Department of—	
Manhattan, Borough of—	Proposals	1398
Auction Sale		
Proposals		
Municipal Civil Service Commission—		
Eligible Lists Promulgated February 21, 1917		
Notices of Examinations		
Proposed Amendments to Classification		
Notice to Bidders at Sales of Old Buildings, etc.		

BOARD OF ALDERMEN.

Hearing by the Committee on General Welfare.

PUBLIC NOTICE IS HEREBY GIVEN that the Committee on General Welfare of the Board of Aldermen will hold a public hearing in the Aldermanic Chamber, City Hall, Borough of Manhattan, on FRIDAY, MARCH 2, 1917, at 1.30 p. m., on the following matters:

No. 1168, Ord. No. 212. "An Ordinance to amend section 12, chapter 24 of the Code of Ordinances, relating to horse drawn vehicles." This ordinance may be found in the Minutes of the Board of Aldermen published in the City Record of Jan. 11, 1917.

No. 1233, Ord. No. 220. "An Ordinance to amend section 21 of article 3 of chapter 5 of the Code of Ordinances, relating to snow and ice." This ordinance may be found in the Minutes of the Board of Aldermen published in the City Record of Feb. 1, 1917.

No. 1242. "Request of the Conference of Organized Labor to the Board to hold hearings and to invite the Board of Education and City officials to answer why the demands for better educational facilities have not been respected." This ordinance may be found in the Minutes of the Board of Aldermen, published in the City Record of Feb. 8, 1917.

No. 1255, Ord. No. 224. "An Ordinance to amend section 44, article 4, chapter 14 of the Code of Ordinances, relating to dealers in second hand articles." This ordinance may be found in the Minutes of the Board of Aldermen published in the City Record of Feb. 8, 1917.

No. 1263, Ord. No. 226. "An Ordinance to amend article 3 of chapter 26 of the Code of Ordinances, relating to weights and measures." This ordinance may be found in the Minutes of the Board of Aldermen published in the City Record of Feb. 8, 1917.

No. 1281, Ord. No. 227. "An Ordinance to amend article 2 of chapter 24 of the Code of Ordinances, relating to rules of the road." This ordinance may be found in the Minutes of the Board of Aldermen, published in the City Record of Feb. 15, 1917.

All persons interested are invited to attend.

123 m2 P. I. SCULLY, City Clerk and Clerk of the Board of Aldermen.

BOARD OF ESTIMATE AND APPORTIONMENT.

Public Notice.

New York Central Railroad Company—Proposed Improvement on West Side of City.

PUBLIC NOTICE IS HEREBY GIVEN that the Board of Estimate and Apportionment, in pursuance of a resolution adopted by said Board on January 19, 1917, will hold a public hearing on WEDNESDAY, FEBRUARY 14, 1917, AT 10:30 O'CLOCK in the forenoon, in Room 16, City Hall, Borough of Manhattan, on the form of agreement and form of deed accompanying same, between the City of New York and the New York Central Railroad Company, pursuant to the provisions of chapter 777, Laws of 1911, relative to the PROPOSED IMPROVEMENT OF THE RAILROAD, TERMINALS AND APPROACHES THEREOF, OF THE NEW YORK CENTRAL RAILROAD COMPANY ON THE WEST SIDE OF THE CITY; which form of agreement and form of deed were submitted to the Board of Estimate and Apportionment by the Corporation Counsel, in accordance with a resolution adopted by the said Board on April 7, 1916.

Copies of said form of agreement and said form of deed may be obtained at the office of the Secretary of the Board of Estimate and Apportionment, Room 1356, and at the office of the Comptroller of the City of New York, Room 530, Municipal Building, New York City.

Dated New York, January 22, 1917.

JOSEPH HAAG, Secretary. Telephone, 4560 Worth.

The foregoing hearing was on February 14, 1917, continued to Thursday, February 15, 1917, at 10:30 o'clock a. m., in Room 16, City Hall, Borough of Manhattan.

Dated New York, February 14, 1917.

JOSEPH HAAG, Secretary.

The foregoing hearing was on February 15, 1917, continued to Monday, February 19, 1917, at 10:30 o'clock a. m., in Room 16, City Hall, Borough of Manhattan.

Dated New York, February 15, 1917.

JOSEPH HAAG, Secretary.

The foregoing hearing was on February 19, 1917, continued to Tuesday, February 20, 1917, at 2:30 o'clock p. m., in Room 16, City Hall, Borough of Manhattan.

Dated New York, February 19, 1917.

JOSEPH HAAG, Secretary.

The foregoing hearing was on February 20, 1917, continued to Monday, February 26, 1917, at 10:30 o'clock a. m., in Room 16, City Hall, Borough of Manhattan.

Dated New York, February 20, 1917.

JOSEPH HAAG, Secretary.

PUBLIC SERVICE COMMISSION, FIRST DISTRICT.

No. 120 BROADWAY, NEW YORK CITY.

Calendar for the Week Commencing Feb. 26, 1917.

Monday, Feb. 26, 1917.—11 a. m.—Room 2562—Adjourned Meeting of the Commission. 2.30 p. m.—Room 2562—Case No. 1477—Kings County Electric Light and Power Company—"Application for approval of issue of \$1,000,000 additional bonds"—Whole Commission.

Wednesday, Feb. 28, 1917.—2.30 p. m.—Room 2562—Case No. 2172—Street Railroad Corporations—"Equipment of street surface cars in electrical operation with closed vestibules"—Whole Commission. 2.30 p. m.—Room 2562—Case No. 2183—Street Railroad Corporations—"Operation of open cars during inclement weather"—Whole Commission.

Thursday, Feb. 29, 1917.—10.30 a. m.—Room 2562—Case No. 2165—New York and Queens County Railway Company et al.—"Service, track equipment and terminal facilities on the Queensboro Bridge and Queensboro Plaza"—Whole Commission.

Regular Meeting of the Commission will be held on Wednesday at 11 a. m.

Meeting of the Committee of the Whole held on Tuesday at 10.30 a. m.

MUNICIPAL CIVIL SERVICE COMMISSION.

Eligible Lists, Promulgated February 21, 1917.

Assistant Alienist, Grade 2.

1. Nelson W. Thompson, 207 Prospect pl., Brooklyn, 91.40.
2. J. Louis Preston, Bellevue Hospital, 81.60.
3. Thomas S. Cusack, Brooklyn State Hospital, Brooklyn, 80.80.

Janitor Engineer.

1. Frederick G. Lemke, 323 E. 30th st., 93.50.
2. Peter F. Mackin, 433 Thirty-sixth st., Brooklyn, 93.30.
3. Edward Krauss, 308 W. 126th st., 92.90.
4. George Kramer, 225 Jackson st., Brooklyn, 92.50.
5. William C. Baker, 1863 Victor st., Bronx, 92.20.
6. Michael Furlong, 1908 Prospect ave., Bronx, 92.
7. Samuel S. Henderson, 309 W. 113th st., 91.90.
8. Walter S. Rush, 205 W. 11th st., 91.30.
9. Patrick Cusack, 101 E. 50th st., 91.20.
10. Edw. J. Quinn, 1821 Gleason ave., Bronx, 91.20.
11. Bernard W. Kelly, 376 Tompkins ave., Rosebank, S. I., 90.40.
12. Harry C. Aumack, 623 Woodland ave., Woodhaven, L. I., 90.10.
13. Henry E. Hopkins, 207 Sixty-seventh st., Brooklyn, 89.70.
14. James C. Mellen, 1422 Oxford ave., Woodhaven, L. I., 89.70.
15. James F. Cottier, 264 Westervelt ave., New Brighton, S. I., 89.20.
16. Michael Ford, 332 E. 25th st., 89.
17. Charles Wells, 77 Burling ave., Flushing, L. I., 88.50.
18. Lyman W. Bleiler, 109 Ridgewood ave., Brooklyn, 88.40.
19. James J. Canning, 314 E. 159th st., 88.40.
20. John Schroder, 510 E. 86th st., 88.20.
21. Thomas Molloy, 1858 Holland ave., Bronx, 88.20.
22. Gus G. Masser, 339 E. 52d st., 87.60.
23. Patrick O'Connell, 300 W. 150th st., 87.60.
24. Edw. A. Somblin, 739 Ocean View ave., Woodhaven, L. I., 87.50.
25. John A. Burmeister, 729 Coney Island ave., Brooklyn, 87.50.
26. George C. J. Muhlmeyer, 4595 Park ave., Bronx, 87.
27. John McArdle, 2650 Marion ave., Bronx, 86.80.
28. John McGowan, 161 Wardwell ave., Westerleigh, W. N. Brighton, 86.80.
29. John Bolger, 362 W. 58th st., 86.80.
30. Alexander Creekmore, 113 E. 83d st., 86.30.
31. William H. Connors, 104 W. 83d st., 86.30.
32. Henry J. Hagedorn, Jr., 130 Hendrix st., Brooklyn, 86.10.
33. William H. Griswold, 410 E. 65th st., 85.70.
34. Peter P. Martin, 2 Broome st., 85.40.
35. William E. Jeroleman, 296 Woodbine st., Brooklyn, 85.10.
36. Paul Geiger, 31 Blanco pl., Jamaica, 85.10.
37. Herman H. Buckner, 50 Fountain ave., Brooklyn, 84.90.
38. Arthur H. Boedecker, 98 Forty-second st., Corona, L. I., 84.80.
39. John J. Fenlon, Queens Borough Hall, Flushing, L. I., 84.70.
40. Joseph Moran, 127 Washington ave., Brooklyn, 84.70.
41. Charles T. Wells, 171 E. 115th st., 84.50.
42. James Gray, 1510 Jefferson ave., Brooklyn, 84.20.
43. Joseph C. Walsh, 735 E. 237th st., Bronx, 84.20.
44. Edwin T. Aiken, 673 Amsterdam ave., 84.20.
45. Robert J. Patterson, Scranton and Roger aves., Lynbrook, L. I., 84.00.
46. Valentine P. Flinn, 240 Clinton st., Brooklyn, 84.00.
47. Robert McClintock, 359 Fifty-sixth st., Brooklyn, 83.60.
48. Michael F. Fleming, 149 W. 62d st., 83.60.
49. Edw. T. Black, 711 Union st., Brooklyn, 83.50.
50. Joseph Earle, 263 Fifty-seventh st., Brooklyn, 83.50.
51. Joseph McGrath, 210 Enfield st., Brooklyn, 83.40.
52. Edmund J. Keane, 1220 Park pl., Brooklyn, 83.40.
53. Edw. F. W. Luehrmann, 2707 Briggs ave., Bronx, 83.30.
54. George A. Goodwin, 596 Clarkson ave., Brooklyn, 83.30.
55. Anthony Weber, 1328 Hancock st., Brooklyn, 83.30.
56. Harry W. Hasenbalg, 2642 Decatur ave., Bronx, 83.30.
57. George W. Aitken, 4247 Park ave., 82.80.
58. Charles H. Hall, 175 Castleton ave., Tompkinsville, S. I., 82.80.
59. William Schumann, 24 Avenue C, 82.70.
60. Gustavis Dela Motta, 446 Chauncey st., Brooklyn, 82.60.
61. Hans B. Mayer, 723 E. 3d st., Brooklyn, 82.60.
62. William Lewis, 1224 Shakespeare ave., Bronx, 82.10.
63. Thos. L. Price, 210 W. 107th st., 82.10.
64. Thomas Jennings, 840 E. 150th st., 81.90.
65. Walter H. Nelson, 607 Fifty-fifth st., Brooklyn, 81.50.
66. James McCaffery, 426 Thirty-sixth st., Brooklyn, 81.20.
67. Frank Vally, 346 Forty-sixth st., Brooklyn, 81.20.
68. Edward C. Terry, 487 Broadway, 81.20.
69. Patrick J. Watson, 220 Elm st., West New Brighton, 80.90.
70. Louis Bruckmann, 182 Russell st., Brooklyn, 80.70.
71. Leonard C. Manning, 2380 Eighth ave., 80.50.
72. James G. Sheridan, 706 Degraw st., Brooklyn, 80.50.

73. George F. Tracy, 1438 St. Johns pl., Brooklyn, 80.50. 74. Austin P. Canning, 34 Fourth pl., Brooklyn, 80.10. 75. John Flynn, 415 E. 148th st., 80.00.
 76. Fritz Ludemann, 851 E. 163d st., 80.00. 77. Joseph Waixnes, 2356 Lyon ave., Bronx, 80.00. 78. Joseph Ziegler, 4 S. 13th st., College Point, 79.90. 79. John J. Winters, 55 Doscher st., Brooklyn, 79.80. 80. Frederick Keller, Highland ave., Tuckahoe, N. Y., 79.80. 81. Edw. B. Watkins, 1359 Putnam ave., Brooklyn, 79.80. 82. Owen Rafferty, 248 W. 154th st., 79.80. 83. Joseph C. Fay, 120 E. 122d st., 79.10. 84. William T. Hamilton, 213 Eckford st., Brooklyn, 79.10. 85. Patrick Cassidy, Kilians Grove, Clason Point, Bronx, 79.10. 86. Michael Mulvihill, 154 E. 86th st., 78.60. 87. Thos. B. Mallon, 226 E. 16th st., 78.60. 88. John L. Peterson, 537 W. 149th st., 78.60. 89. James Brady, 15 E. 48th st., 78.40. 90. Mark Melvin, 430 Clermont ave., Brooklyn, 78.40. 91. B. Wiltse Shaler, 1355 Bergen st., Brooklyn, 78.40. 92. Edw. Owens, 191 Dresden st., Brooklyn, 77.90. 93. Charles S. Schubert, 10 Banta st., Corona, L. I., 77.90. 94. Joseph E. Maddock, 1823 Seventy-fourth st., Brooklyn, 77.70. 95. Charles Erhardt, 41 Wilson ave., Astoria, L. I., 77.70. 96. Theodore A. Blautt, 4350 Vireo ave., 77.70. 97. Michael O. Toole, 527 W. 125th st., 77.70. 98. John J. Grealy, 163 E. 144th st., 77.70. 99. James O'Flannagan, 4018 Fifth ave., Brooklyn, 77.70. 100. Frank Carraher, 1412 Edwards ave., Bronx, 77.10. 101. Albert Hug, 365 Stockholm st., Brooklyn, 77.00. 102. Carl O. Gustafson, 382 Third st., Brooklyn, 76.50. 103. John Auth, 580 E. 141st st., Bronx, 76.30. 104. James Hughes, 305 E. 51st st., 75.60. 105. John J. McDonough, 511 W. 147th st., 74.90. 106. Patrick Henahan, 1205 Eighth ave., Brooklyn, 73.50.

Promotion to Axeman, Grade B.
 President of the Borough of Queens.

Topographical Bureau—

1. Charles Bowman, 9 Third st., Woodside, L. I., 79.50.

Promotion to Axeman, Grade B.

Board of Water Supply, Engineering Bureau—Reservoir Dept.

1. Herbert A. Dibbell, Jr., Shandaken, N. Y., 89.20.

DEPARTMENT OF FINANCE.

WARRANTS MADE READY FOR PAYMENT IN DEPARTMENT OF FINANCE SATURDAY, FEBRUARY 24, 1917.

Below is a statement of warrants made ready for payment on the above date, showing therein the Department of Finance voucher number, the dates of the invoices or the registered number of the contract, the date the voucher was filed in the Department of Finance, the name of the payee and the amount of the warrant.

Where two or more bills are embraced in the warrant, the dates of the earliest and latest are given, excepting that, when such payments are made under a contract, the registered number of the contract is shown in the place of the second invoice date.

Where the word "final" is shown after the name of the payee, payment will not be made until thirty days after the completion and acceptance of the work, but all of the other warrants mentioned will be forwarded through the mail unless some reason exists why payment is to be made in person, in which event written notice will be promptly given to the claimant.

In making a written or verbal inquiry at this office for any of the above mentioned warrants, it is requested that reference be made by the Department of Finance voucher number.

WILLIAM A. PRENDERGAST, Comptroller.

Finance Voucher No.	Invoice Dates or Contract Number.	Received in Department of Finance.	Name of Payee.	Amount.
Commissioner of Accounts.				
35993	2-16-17		Alexander J. Brezin, Clerk	\$497 54
37366	2-19-17		Alexander J. Brezin, Clerk	196 24
Department of Plant and Structures.				
36616	2-19-17		Samuel Hamburger, Asst. Engineer	\$12 75
Bellevue and Allied Hospitals.				
35600	2-14-17	46589	Russell & Co.	\$64 81
36446	2-15-17		New York Telephone Company	2 50
37477	2-3-17		The Queens County Water Company	77 80
34967	1-11-17		Blackfords, Inc.	32 85
35587	1-11-17		National Biscuit Company	26 51
Municipal Civil Service Commission.				
36566	1-24-17		The American City	\$3 00
Board of Coroners.				
34412	1-23-17		Findler & Wibel	\$4 65
Court of Special Sessions.				
37351	2-19-17		Frank W. Smith, Chief Clerk	\$150 49
37352	2-19-17		Frank W. Smith, Chief Clerk	200 00
Supreme Courts.				
36193	12-30-16. 2-1-17	2-15-16	M. D. Robinson	\$40 00
36189	11-1-16. 12-31-16	2-15-17	Enoch B. Moon	40 80
College of The City of New York.				
36440	11-28-16	2-15-17	Johnson Service Company	\$9 00
36391	12-4-16	2-15-17	Eimer & Amend	2 50
36444	11-28-16	2-15-17	F. W. Noll	12 00
36445	9-27-16	2-15-17	C. & C. Electric and Mfg. Co.	8 16
36402	11-20-16	2-15-17	Tower Bros. Stationery Co.	1 35
36426	6-12-16. 6-19-16	2-15-17	The American News Company	25 50
36425	11-20-16	2-15-17	Hammacher, Schlemmer & Co.	68
36407	11-11-16	2-15-17	Keuffel & Esser Co.	10 36
36431	11-20-16	2-15-17	Kolesch & Co.	11 66
Department of Correction.				
36216	2-14-17		Frank W. Fox, Warden	\$11 15
District Attorney, Richmond County.				
37117	2-17-17		William L. Ihnken	\$8 68
37116	2-17-17		New York Telephone Company	18 33
Board of Estimate and Apportionment.				
36678	2-16-17		Nelson P. Lewis, Chief Engineer	\$35 57
Department of Education.				
36265	39294		Silver, Burdett & Co.	\$22 72
36264	39293		Charles Scribner's Sons	17 90
35821	39284		D. Appleton & Co.	9 75
35680	12-16-16	2-15-17	R. & A. Isaacson	20 70
34098	11-21-16	2-10-17	Dodd, Mead & Co., Inc.	96 00
36542	44169	2-16-17	Rolle Rubber Co.	96
35817	44169	2-15-17	Rolle Rubber Co.	5 45
36561	41635	2-16-17	The Macmillan Company	88 60
35804	44570	2-15-17	M. J. Tobin	5 67
35787	44570	2-15-17	M. J. Tobin	1 31
36535	44125	2-16-17	Hammacher, Schlemmer & Co.	4 66
36541	44030	2-16-17	Alfred Field & Co.	57
35938	1-4-17	2-15-17	Francis W. Parker School	70
36533	44388	2-16-17	Knickerbocker Ice Company	1 62
36517	44388	2-16-17	Knickerbocker Ice Company	3 24
36528	44388	2-16-17	Knickerbocker Ice Company	1 62
36652	44388	2-16-17	Knickerbocker Ice Co.	4 11
35934	44130	2-15-17	E. Steiger & Co.	10 32
36519	44130	2-16-17	E. Steiger & Co.	1 22
36516	44130	2-16-17	E. Steiger & Co.	20 04
36663	44130	2-16-17	E. Steiger & Co.	9 10
36525	44130	2-16-17	E. Steiger & Co.	13 36
36532	44569	2-16-17	Atlantic National Bank, assignee of	
36527	44569	2-16-17	Peerless Manifold Book Co.	50 00
36257	45162	2-15-17	Peerless Manifold Book Co.	14 00
35822	39288	2-15-17	Underwood Typewriter Co.	10 00
36543	44568	2-16-17	Longmans, Green & Co.	21 53
36657	44568	2-16-17	Neostyle Env. Co.	15 10
			Neostyle Env. Co.	26 89

Finance Voucher No.	Invoice Dates or Contract Number.	Received in Department of Finance.	Name of Payee.	Amount.
36659		44568	2-16-17 Neostyle Env. Co.	1 73
36530		44568	2-16-17 Neostyle Env. Co.	20 64
36531		44568	2-16-17 Neostyle Env. Co.	15 10
35882	12-14-16		2-15-17 Doncourt Construction Co.	12 92
35881	12-14-16		2-15-17 M. J. Johnstone	18 85
35877	12-12-16		2-15-17 William E. Mason	27 84
36515		44568	2-16-17 Neostyle Env. Co.	13 20
35892	11-20-16. 12-18-16		2-15-17 Emil F. Bertram	8 25
35886	12-18-16		2-15-17 Emil Seikmann	11 99
Department of Finance.				
38310			2-21-17 The Postmaster, City of New York...	\$200 00
39601			2-24-17 David E. Kemlo, Auditor of Accounts.	41 80
Fire Department.				
35460	46626		2-14-17 National Carbon Company	\$46 25
Department of Health.				
36789	1-24-17		2-16-17 Meyer-Denker-Sinram Co.	\$48 75
36784	1-24-17		2-16-17 Meyer-Denker-Sinram Co.	48 75
35855	12-27-16		2-15-17 Adams-Flanigan Co.	35 57
36232	12-12-16. 12-28-16		2-15-17 Jessie Tarbox Beals, Inc.	35 00
36234	12-29-16		2-15-17 The Manhattan Supply Company.	5 94
34708			2-13-17 Dr. William H. Park, Director	23 75
35843	12-16-16		2-15-17 Loft	7 20
35851	7- 3-16		2-15-17 Ford Motor Company	12 39
35470		44524	2-14-17 P. Lawless' Sons	2 19
35466		45993	2-14-17 Conron Bros. Company.	66 94
35463		45953	2-14-17 Armour & Co.	40 39
35271	1-12-17. 1-19-17		2-14-17 Crown Stamp Works.	2 70
35857	5- 8-16		2-15-17 Eimer & Amend	4 05
36251			2-15-17 Lucius P. Brown, Director	191 01
35849	7- 5-16. 12- 7-16		2-15-17 J. H. Spanjer & Co.	21 50
Department of Licenses.				
35099	2- 1-17		2-14-17 The Peerless Towel Supply Co.	\$1 90
35098	2- 1-17		2-14-17 John Ferretti	8 75
35097	1-31-17		2-14-17 Michael Denino	2 50
35100	1-31-17		2-14-17 Tower Manufacturing and Novelty Co.	5 50
Law Department.				
34666	1-21-17		2-13-17 James MacDonald	\$36 00
1945			2- 8-17 Reuben A. Lazarus.	250 00
Miscellaneous.				
36598	2-10-17		2-16-17 Isaac Henry	\$2 70
36881			2-16-17 Jos. Singer	2 38
36882			2-16-17 The Collector of Assessments and Arrears	316 40
36877			2-16-17 The Cochran Construction Co.	61 28
36880			2-16-17 Joseph W. Giguere	6 60
36878			2-16-17 Guilio Diresto	5 77
36883			2-16-17 Theresia Neubel	84 72
36884			2-16-17 Harry Zirinsky	308 31
36885			2-16-17 Harry Zirinsky	140 99
36875			2-16-17 Louis Guenther	15 89
36874			2-16-17 Louis Guenther	14 67
36876			2-16-17 Sven Lewis	32 26
36879			2-16-17 Edwin G. Buckley	16 07
36873			2-16-17 Isaac Horowitz	4 60
36872			2-16-17 Johanna B. Miller	106 22
Department of Parks.				
37123			2-14-17 The Metropolitan Museum of Art.	\$10,651 56
Police Department.				
35182	1-29-17		2-14-17 Mott Le-Gaige Animated Advertising Corp.	\$75 00
President of the Borough of Manhattan.				
36339	12-29-16		2-15-17 The Fairbanks Co.	\$18 50
36333	1-18-17		2-15-17 Henry Bainbridge & Co.	6 16
36334	12-21-16		2-15-17 The Mutual Towel Supply Co.	82 36
35228	1-29-16		2-14-17 Platt & Washburn Refining Co.	26 43
President of the Borough of Brooklyn.				
36959			2-16-17 Wm. J. Shea, Engineer in Charge.	\$60 60
35484	1-30-17		2-14-17 Stickney & Montague	6 53
35510	1-31-17		2-14-17 J. P. Ryan	3 25
President of the Borough of Queens.				
36861			2-16-17 Charles U. Powell, Engineer in Charge	\$219 23
Public Service Commission.				
36513			2-16-17 James J. Riley	\$150 00
Department of Public Charities.				
35031		46464	2-14-17 Mutual-McDermott Dairy Corp.	\$48 90
35030		46463	2-14-17 Frank J. Murray Co., Inc.	62 14
35032	2- 9-17	46469	2-14-17 Swift & Co., Inc.	40 62
35414	12-30-16. 1-13-17		2-14-17 Eugene O. R. McArdle	11 00
35394	1-24-17		2-14-17 The Kny-Scheerer Corp.	14 40
35346	9- 5-16. 9-14-16		2-14-17 Consolidated Dental Mfg. Co.	26 56
35347	12-13-16		2-14-17 James T. Dougherty	13 90
35418	11- 1-16. 1- 2-17		2-14-17 The Peerless Towel Supply Co.	29 25
35425	1-25-17		2-14-17 The Hospital Supply Co.	6 00
35420	10- 9-16		2-14-17 American Disinfecting Co., Inc.	45 00
35428	10- 7-16		2-14-17 Taylor Instrument Companies.	79
35429	1-23-17. 12-30-16		2-15-17 General Motors Truck Co.	11 78
35417	1-11-16		2-14-17 H. W. Johns-Manville Co.	8 00
35402	12-30-16		2-14-17 Joseph D. Duffy, Inc.	25 00
35397	1- 5-17		2-14-17 United States Hoffman Co.	1 00
35370	1- 2-17		2-14-17 Bruen, Ritchey & Co.	15 00
35381	12-16-16		2-14-17 Michael Mayer	4 24
35363	1- 2-17		2-14-17 Henry Romeike, Inc.	7 63
35358	12-31-16		2-15-17 Borden's Farm Products Division.	65 56
35360	1- 6-17		2-15-17 W. B. A. Jurgens	59 00
35406	11-16-16		2-14-17 Otis Elevator Co.	36 00
35374	11-17-16		2-14-17 P. N. Dankel	7 00
36131	12-22-16. 1-18-17		2-15-17 E. T. Iovce	68 74
36126	1-29-17		2-15-17 Oscar Schlegel Mfg. Co.	10 50
36127	1-25-17		2-15-17 Oscar Schlegel Mfg. Co.	18 00
36136	1-30-17		2-15-17 John W. Sullivan Co.	12 00
35398	12-20-16		2-14-17 L. Barth & Son.	16 85
35407	1- 4-17		2-14-17 Eugene Prager	72 50
35351	12- 4-16. 12-13-16		2-14-17 T. E. Kennedy & Co.	99 45
35354	12-21-16		2-14-17 E. Leitz, Inc.	58 80
35356	11- 9-16. 11-13-16		2-14-17 E. B. Meyrowitz, Inc.	6 75
35431	12- 9-16. 12-14-16		2-14-17 The Miller Rubber Company.	34 79
Register, New York County.				
36763			2-16-17 New York Telephone Company	7 20
30762			2-16-17 John J. Hooper	22 00
Sheriff, Queens County.				
35781			2-15-17 New York Telephone Company.	23 99
Sheriff, Richmond County.				
6006	1-24-17		2-15-17 M. McQuade & Co.	9 60
6011	2- 1-17		2-15-17 Kunath Bros.	26 22
6009	1-31-17		2-15-17 Borden's Farm Products Division.	8 70
Sheriff, Kings County.				
7218			2-17-17 Edward Rieckelmann	10 00
Sheriff, New York County.				
4759	2- 1-17		2-13-17 Nauss Brothers Co.	87 96
Department of Taxes and Assessments.				
3685	1-31-17		2- 9-17 Kickerbocker Ice Co.	2 17

Finance Voucher No.	Invoice Dates or Contract Number.	Received in Department of Finance.	Name of Payee.	Amount.	Finance Voucher No.	Invoice Dates or Contract Number.	Received in Department of Finance.	Name of Payee.	Amount.
Board of Water Supply.					Department of Water Supply, Gas and Electricity.				
36041	1-31-17	2-15-17	Brown Auto Supply Co.....	2 11	36049	2- 1-17	2-15-17	Northern Westchester Lighting Com- pany	14 25
36046	1- 1-17	2-15-17	J. Pfister	3 95	36033		2-15-17	James Lewis	46 08
36048	2- 1-17	2-15-17	The Benton Garage	16 00	36082		2-15-17	Rodgers, Kelly & Murray.....	9 75
36047	2- 2-17	2-15-17	Mose Palen	25 90					
36015		2-15-17	Seymour B. Bunker	8 30	36702		2-16-17	Chas. O. Davis, Clerk.....	3 10
36034	1-12-17	2-15-17	Manhattan Electrical Supply Co., Inc..	16 65	34821	1- 9-17	2-13-17	E. F. Keating Company.....	47 64
36050	2- 2-17	2-15-17	William Nelson	33 14	36697		2-16-17	Thomas F. Dwyer, Deputy Commis- sioner	3 55
36032	2- 1-17	2-15-17	Du Bois Bros.	25 33	36285	1-30-17	2-15-17	Bacon Coal Company.....	18 00
36035	1-31-17	2-15-17	Mead & Taft Company.....	17 48	36287	1-19-17	2-15-17	Long Island Railroad Company.....	34 30
36043	1-31-17	2-15-17	The Electric Light Co. of New Paltz.	1 10	36284	1-30-17	2-15-17	Bacon Coal Company.....	9 00
36031	1-22-17	2-15-17	Central Hudson Gas and Electric Co..	2 50	36283	1-20-17	2-15-17	Long Island Railroad Co.....	8 92
36037	2- 1-17	2-15-17	Northern Westchester Lighting Com- pany	14 25					

VOUCHERS RECEIVED IN DEPARTMENT OF FINANCE, SATURDAY, FEBRUARY 24, 1917.

A statement is herewith submitted of all vouchers filed in the Department of Finance on this date, in which is shown the Department of Finance voucher number, the date of the invoices or the registered number of the contract, the name of the payee and the amount of the claim. Where two or more bills are embraced in one voucher the date of the earliest is given, excepting that when such vouchers are submitted under a contract the registered number of the contract is shown instead.

WILLIAM A. PRENDERGAST, Comptroller.

Finance Voucher No.	Invoice Date or Contract Number.	Name of Payee.	Amount.
Bellevue and Allied Hospitals.			
39809	1-26-17	William H. Thompson	\$5 25
39810	1-12-17	Otis Elevator Co.....	10 90
39811	1-25-17	Wm. Langbein & Bros.....	2 50
39812	1- 4-17	Eugene O. R. McArdle.....	29 20
39813	1-26-17	Abbott Press	3 25
39767	12-23-16	Penn Fuel Co.....	1,787 50
39768	12-23-16	Wm. Farrell & Son.....	424 81
39769	1- 3-17	Garfield & Proctor Coal Co..	3,058 05
39770	11- 1-16	The Schapirograph Co.....	20 00
39771	11-14-16	The Harral Soap Co.....	135 20
39772	9-22-16	Underwood Typewriter Co..	51 73
39773	11-22-16	Everson & Reed Co.....	4 55
39817	45410	Standard Oil Co. of N. Y.	3 75
39818	46459	Grand Central Market, Inc.	335 17
39819	46535	Richman & Samuels.....	228 95
39820	46464	Mutual McDermott Dairy Corp.	981 12
39821	46466	Shults Bread Co.....	309 79
39822	46584	J. F. Gylsen	31 90
39823	46590	Jos. Seeman	533 50
39824	46587	Loose Wiles Biscuit Co.....	9 30
39825	46470	Washburn, Crosby Co.....	270 00
39826	46641	Standard Oil Co. of N. Y.	355 01
39827	8978	McKim, Mead & White.....	907 68
39774	12-11-16	Standard Oil Co. of N. Y.	47 52
39775	12-30-16	G. E. Stechert & Co.....	7 50
39776	12-22-16	Eagle Lock Co.....	9 00
39777	1-12-17	Modern Hospital Pub. Co..	2 10
39778	1-27-17	John Bellmann	2 70
39779	1- 4-17	V. Fiorentino	15 17
39780	1-31-17	P. Lawless & Sons.....	85 79
39781	1-31-17	Mutual McDermott Dairy Corp.	36 80
39782	1-31-17	N. Y. Diet Kitchen Ass'n..	29 40
39783	1-31-17	P. Lawless' Sons.....	403 75
39784	1-31-17	Westchester Fish Co.....	11 63
39785	1-31-17	Charles Weisbecker	15 00
39786	12- 4-16	Edward West	20 80
39787	1-31-17	Westchester Fish Co.....	139 86
39788	1-16-17	Eidt & Weyand	122 27
39789	1-30-17	Everson & Reed Co.....	3 10
39790	1-20-17	John Greig	452 39
39791	1-22-17	Shipley Construction & Sup- ply Co.	323 40
39792	1-23-16	Vacuum Oil Co.....	46 19
39793	1-27-16	Darmstadt, Scott & Court- ney	8 00
39794	1-27-17	James S. Barron & Co.....	9 75
39795	2- 2-17	Bird, Archer Co.....	96 01
39796	1-26-17	Yawman & Erbe Mfg. Co..	2 80
39797	1-16-17	F. Madler Mfg. Co.....	17 80
39798	1-24-17	New York French Range Co..	9 50
39799	1-17-17	H. B. Clafin Corp.....	25 05
39800	1-23-17	Jos. Weil	6 00
39801	1-24-17	Chas. W. Brucher	67 20
39802	1-23-17	Agent and Warden Auburn Prison	18 90
39803	1-25-17	John Simmons Co.....	31 09
39804	1-27-17	Metal Hose & Tubing Co..	21 50
39805	1-23-17	The Fairbanks Co.....	23 80
39806	1-18-17	Geo. I. Roberts & Bros.....	6 08
39807	1-27-17	Waite & Bartlett Mfg. Co..	3 00
39808	1-23-17	Taylor Instrument Co.....	6 35
Court of General Sessions.			
39651	2-10-17	The Bailey Mfg. Co.....	2 06
Surrogate's Court, Bronx County.			
39649		Edw. N. Patterson	13 50
Surrogate's Court, New York County.			
39630		Knickerbocker Towel Sup- ply Co.	20 00
39631	1-20-17	American Law Book Co....	114 75
39632	1-31-17	Wilson Stamp Co.....	3 95
39633	1-31-17	The Banks Law Pub. Co....	75 00
39634	2- 1-17	Zachary P. Taylor	8 00
39635	2- 1-17	West Publishing Co.....	19 00
39636	2-16-17	Wm. Farrell & Son.....	22 00
39637	1-31-17	New York Tel. Co.....	24 33
County Clerk, New York County.			
39720	1- 2-17	Knickerbocker Ice Co.....	6 50
39721	1- 2-17	J. W. Pratt Co.....	6 00
39722	1- 2-17	Fred Morgenweck	9 50
39719		Commercial Utilities Mfg. Co.	160 00
39723	2-23-17	Wm. F. Schneider	200 00

Finance Voucher No.	Invoice Date or Contract Number.	Name of Payee.	Amount.
39724		The Van Dorn Iron Works.	2 00
39725	12-28-16	Elliott, Fisher Co.....	3 36
Board of Excise, Queens County.			
39661		Theodore P. Wilsnack.....	41 20
39650	2-21-17	J. P. Thompson.....	23 73
Board of Excise, Kings County.			
39657		D. H. Ralston	12 00
39656		D. H. Ralston	110 78
Fire Department.			
39762	1-17-17	Fred'k Pearce Co.....	73 50
39763	12-26-16	Stanley & Patterson.....	55 61
39764	1- 8-17	Follett Time Recording Co..	6 50
39765	1- 1-17	Pratt & Cady Co.....	45 00
39766	1-25-17	Remington Typewriter Co..	16 00
39753	10-31-16	N. Y. Bottling Co.....	4 00
39754	12-31-16	Sanborn Map Co.....	48 75
39755	10-18-16	Dept. of Correction.....	40 00
39756		Agent and Warden Clinton Prison	698 96
39757	2- 1-17	Agent and Warden Clinton Prison	698 95
39758	2- 1-17	Agent and Warden of Clin- ton Prison	1,107 33
39759	2- 1-17	Agent and Warden of Clin- ton Prison	1,106 62
39760	1- 2-17	John H. H. Van Hoven.....	3 00
39761	12-27-16	American-La France	36 00
39762	2- 1-17	Fireman's Herald	2 00
39763	1-29-17	F. W. Sheppard	3 00
39764	1- 9-17	Underwood Typewriter Co..	25 00
39765	1-29-17	Tower Mfg. & Nov. Co.....	1 50
39766	2- 1-17	Fire Protection	1 50
39767	1-29-17	New York Law Journal.....	7 00
39768	1-12-17	The Prest-O-Lite Co.....	1 75
39769	1-22-17	The Linde Air Products Co..	3 50
39770	1-29-17	Defiance Mfg. Co.....	15 84
39771	1-20-17	Tower Mfg. & Nov. Co.....	3 60
39772	1-15-17	Crown Stamp Works.....	9 85
39773	1-20-17	Agent and Warden of Clin- ton Prison	829 00
39774	1-22-17	Detroit Cadillac Motor Car Co.	75 00
39775	2- 1-17	Defiance Mfg. Co.....	7 50
39776	1-29-17	Ford Motor Co.....	10 20
39777	1-12-17	The Hess, Briftg Co.....	26 40
39778	1-17-17	Detroit Cadillac Motor Car Co.	5 75
39779	1-22-17	Draeger Oxygen Apparatus Co.	5 00
39780	2- 3-17	Richardson & Boynton Co..	7 43
39781	1-31-17	E. G. Soltmann, Inc.....	34 50
39782	2- 2-17	Stromberg Motor Devices Co.	2 48
39783	1-28-17	Columbia Graphophone Co..	1 25
39784	1-22-17	Magneto Sales Co.....	20 19
39785	1-29-17	Bosch Magneto Co.....	27 00
39786	2- 1-17	Livingston Radiator & Mfg. Co.	6 00
39787	2- 2-17	U. S. Tire Co.....	4 50
Board of Inebriety.			
39639		H. J. Parsells, ticket agent	125 01
39640	1-31-17	Erie R. R. Co.....	10 29
39641	2- 2-17	New York Tel. Co.....	5 10
39642	2- 9-17	The Kny-Scheerer Co.....	10 00
39643	2- 7-17	The Mosler Safe Co.....	2 00
39644	1-22-17	National Committee for Mental Hygiene	16 00
39645	1-15-17	N. Y. Belting & Packing Co.	25 00
39646	1-27-17	James B. Randall	100 64
39647	1-17-17	F. C. Raynor	1 11
39648	1-31-17	Schiffelin & Co.....	148 50
39649	1-18-17	Smith-Worthington Co.....	3 70
39650	1-20-17	Standard Oil Co. of N. Y.	25 00
39651	1-31-17	Stanley & Patterson.....	29 02
39652	1-19-17	Thatcher Furnace Co.....	9 50
39653	1-17-17	Underwood Typewriter Co..	4 50
39654	1-31-17	Yawman & Erbe Mfg. Co..	25 75
39655	1-24-17	Warwick Dairy Co.....	19 94
39656	1- 5-17	Wilson & Co.....	14 85
39657	1-31-17	Armour & Co.....	285 50
39658	1-31-17	Armour & Co.....	15 14
39659	1-27-17	Barton Mfg. Co.....	2 50
39660	1-27-17	Henry Bainbridge & Co.....	9 13
39661	1- 9-17	John Bellmann	200 23
39662	1- 9-17	Beyer Bros. Commission Co.	95 27
39663	1-23-17	Charity Organization So- ciety	1 00
39664	2-14-17	Alex. Gunn	4 50
39665	1-31-17	Leo Hamburger	12 00
39666	1-19-17	Hammacher, Schlemmer & Co.	20 80
39667	1-29-17	A. C. Israel	263 52
39668	11-27-16	Knickerbocker Ice Co.....	2 17
39669		Conron Bros. Co.....	41 91
New York Public Library.			
39693		The New York Public Li- brary	42,903 80

Finance Voucher No.	Invoice Date or Contract Number.	Name of Payee.	Amount.
Department of Parks, Boroughs of Manhattan and Richmond.			
39646	12-23-16	Siebrecht & Son.....	20 00
39647	4-20-17	Mrs. J. G. Hanson.....	165 00
39648	1-18-17	Underwood Typewriter Co..	2 00
39649		Adams, Britz & Co., Inc...	4,095 00
Police Department.			
39726		Arthur Woods	1,188 95
39706	1-31-17	Louis J. Kahn	35 00
39707	2-15-17	Farrell & Biggs	13 50
39708	1-30-17	Magneto Sales Co.....	1 84
39709	1-29-17	The Landsen Co., Inc.....	44 50
39710	1-29-17	General Speedometer Repair Co.	9 10
39711	1-30-17	P. J. Durham Co., Inc.....	1 00
39712	2- 9-17	J. M. Knopp.....	16 00
39713	2- 5-17	Fassler Iron Works.....	125 00
39714	1-29-17	Frank E. Claassen.....	13 10
39715	2- 9-17	M. Jaffe & Son.....	5 05
39716	2- 1-17	New York Brass & Wire Works	3 25
39717	2- 3-17	Harris Gruszcinsky	1 75
39718	1-30-17	Fritz Hartmann	79 25
39662	1-12-17	John Boyd Plumbing & Heating Co.	213 00
39663	10- 5-16	The White Company.....	3 55
39664	2- 9-17	Francis M. A. Leach.....	125 00
39665	2- 5-17	S. Tuttle's Son & Co.....	218 75
39666	2- 1-17	Francis M. A. Leach.....	125 00
39667	1-27-17	Jurgen, Rathjen Co.....	175 00
39668	1-30-17	The Consolidation Coal Co..	125 00
39669	1- 3-17	Burns Bros.	448 00
39670	1-19-17	The John H. Ferri Co.....	149 25
39671	2- 6-17	National Press Intelligence Co.	72 00
39672	2- 3-17	T. R. Were	290 00
39673	2- 5-17	Climax Stationery Co.....	48 45
39674	1-29-17	Fulton Blue Print Co.....	2 66
39675	1-22-17	Eugene H. Tower, Inc.....	13 55
39676	1- 2-17	The Manhattan Card & Paper Co.	990 00
39677	1-15-17	Frederick H. Levey Co.....	26 50
39678	1-26-17	Standard Oil Co. of N. Y.	230 78
39679	2- 2-17	Standard Oil Co. of N. Y.	40 90
39680	2- 5-17	The Prest-O-Lite Co.....	25 90
39681	2- 5-17	Samuel Lewis	570 00
39682	2- 5-17	Hoffman, Corr Mfg. Co....	230 00
39683	2- 5-17	N. S. Meyer	32 50
39684	2- 5-17	Alfred M. Best Co.....	20 00
39685	2- 1-17	Henry Bainbridge & Co....	1

Invoice Finance Date Vouch- or Con- er No. tract Number.	Name of Payee..	Amount.	Invoice Finance Date Vouch- or Con- er No. tract Number.	Name of Payee..	Amount.	Invoice Finance Date Vouch- or Con- er No. tract Number.	Name of Payee..	Amount.
39832	2-1-17 Samuel Olim	5 28	39844	1-31-17 The Gamewell Fire Alarm		39857	1-25-17 Parkinson Coke & Coal Co.	13 00
39833	2-1-17 Robert H. Dickinson.....	1 75		Tel. Co.	4 80	39858	2-1-17 The Gramatan Springs Co.,	
39834	2-3-17 Adams Express Co.....	11 50	39845	Carpenter's Livery	33 50		Inc.	6 00
39835	American Express Co.....	29 25	39846	Wells, Fargo & Co.....	1 39	39859	F. F. Fuhrmann.....	8 20
39836	2-6-17 Montgomery & Co., Inc....	12 96	39847	1-15-17 The Bristol Co.....	41 41	39860	1-23-17 Arnold, Hoffman & Co.,	
39837	1-17-17 John A. Gregory	242 53	39848	1-31-17 Knickerbocker Ice Co.....	4 74		Inc.	878 25
39838	1-23-17 Travers Twine & Cordage		39849	1-24-17 Wm. S. Rising	11 38	39861	2-1-17 Ossining Garage Co.....	31 50
	Co.	34 97	39850	12-20-16 Standard Oil Co. of N. Y..	88 00	39862	1-24-17 Thomson Meter Co.....	1 00
39839	2-1-17 John H. Hunter.....	3 75	39851	2-22-17 Standard Oil Co. of N. Y..	44 00	39863	1-25-17 Hersey Mfg. Co.....	1 25
39840	1-23-17 Oriental Rubber & Supply		39852	12-19-16 Standard Oil Co. of N. Y..	33 00	39864	1-29-17 National Meter Co.....	2 55
	Co., Inc.	48 00	39853	12-19-16 Standard Oil Co. of N. Y..	44 00	39865	1-24-17 Sibley, Pitman Electric	
39841	1-31-17 Keuffel & Esser Co.....	96 00	39854	1-29-17 American Can Co.....	37 95		Corp.	16 68
39842	2-1-17 The Bristol Co.....	15 97	39855	1-17-17 The Casting & Supply Co..	65 00	39866	2-7-17 American Lamp Works....	84 80
39843	2-2-17 The Bristol Co.....	71 49	39856	10-4-16 General Electric Co.....	383 25	39867	2-1-17 G. E. Ganum	2 70

Borough of Richmond.

Report for week ended Jan. 27, 1917:

Moneys Received—Restoring and Re-paving, special fund (fees), \$819.29; sewer inspection and repair, special fund (fees), \$30; contract security deposits (with bids or estimates), \$125; miscella-

neous maps and lithos, 55 cents. Total, \$974.84.

Permits Issued—To open street pavement for all purposes, 24; special and miscellaneous, 24. Total, 48.

Vouchers Forwarded to the Comptroller—Payroll, \$16,625.76; contract, \$1,686.33; open market order, \$1,014.61. Total, \$19,326.70.

Laboring Force Employed.

(Eight Hours Constitute One Working Day.)

	Bureau of Highways.		Bureau of Sewers.		Bureau of Street Cleaning.		Bureau of Public Buildings and Offices.		Bureau of Engineering.		Total.	
	No.	Days.	No.	Days.	No.	Days.	No.	Days.	No.	Days.	No.	Days.
Foremen	7	31	3	21	11	77	1	7	4	20	26	156
Assistant Foremen	29	126 3/4	18	90 1/2	20	132	15	93	8	35	90	477
Carps	4	9 3/4			10	60					10	60
Carps (Hired)	1	1			62	351 1/4	1	6	5	30	71	405 1/4
Teams					120	806					120	806
Drivers					11	76					11	76
Sweepers												
Hostlers												
Steam Roller Engi- neers	1	3 1/4			2	14			1	7	4	28
Auto Enginemen			1	7							1	7
Sewer Cleaners			1	5							1	5
Janitors												
Janitress												
Female Cleaners					1	7	4	22			5	29
Mechanics					4	28	2	14			6	42
Stationary Enginemen					1	7	3	21			4	28
Stokers							2	14			2	14
Elevatormen												
Total	42	169	26	141 1/4	243	1,565 3/4	38	247	18	92	367	2,214 1/4

Work Done—Bureau of Highways: Repairing and maintaining roadways, curbs, gutters, bridges, crosswalks, culverts, ditches, etc. Bureau of Sewers: Cleaning, examining and repairing sewers, basins, manholes, flush tanks, culverts, drains, etc., and miscellaneous work. Bureau of Street Cleaning: Street sweeping, refuse collection, final disposition, clearing gutters, light macadam repairs, weeding gutters and miscellaneous. Bureau of Public Buildings and Offices: Care and maintenance of Borough Hall, Village Halls at New Brighton and Stapleton, County Court House and Jail, County Clerk's Office, Coroner's Office, Special Sessions Court Room and Public Offices in Borough of Richmond. Bureau of Engineering: Surveys, plans, design and construction of sewers, highways,

curbs, gutters, sidewalk, etc. Topographical survey and map of the borough; miscellaneous surveying, maps, etc.

Appointed—Michael Cavallo, Rosebank, S. I., Sweeper, \$744 per annum, Jan. 22.

CALVIN D. VAN NAME, President.

BUREAU OF BUILDINGS.

Report for week ended Feb. 17, 1917:

Plans Filed—For new buildings (estimated cost, \$6,450), 7; for alterations (estimated cost, \$2,450), 5; for plumbing (estimated cost, \$1,847), 12. Construction inspections made, 372; plumbing and drainage inspections made, 169; elevator inspections made, 17; permits granted for removal of buildings, 1.

WM. J. McDERMOTT, Superintendent.

Borough of Queens.

Report for week ended Jan. 6, 1917.

Moneys Received—For restoring pavement over street openings, \$205.50; for sewer connections, \$125. Total, \$330.50.

Vouchers Forwarded to the Comptroller—Payroll, \$70,251.48; open market orders, \$1,701.92; miscellaneous, \$705.04; contract, \$271.61. Total, \$72,930.05.

Permits Issued—To open streets to tap water pipes, 8; to open streets to repair water connection, 6; to open streets to make sewer connections, 14; to open streets to repair sewer connections, 2; to place building material on streets, 2; special permits, 2; to cross sidewalks, 5; to repair sidewalks, 3; for sewer connections, 15; for sewer repairs, 3. Total, 60.

Work Done.**Bureau of Highways.**

Macadam Streets—Square yards of macadam pavement repaired, 916; cleaned, 16,667; sanded, 500; square yards of dirt wings honed and cleaned, 1,340; linear feet of gutters cleaned, 2,040.

Paved Streets—Square yards of granite pavement repaired, 2.

Unimproved Streets—Square yards: Of roadway graded, 1,340; of roadways crowned and repaired, 1,584; of sand and ashes spread on roadway, 1,400; of dirt sidewalk graded, 172; linear feet of crosswalks repaired, 810; linear feet of gutters formed and cleaned, 6,190.

Weeds and Trees—Cut down and removed, 70 square yards.

Culverts—Linear feet of pipe laid, 60.

Topographical Bureau.

By Office Force—Rule Maps: Amity and Penelope sts., Roosevelt ave., Suburban st., Copeland, Central and Yellowstone aves. Draft Damage Maps: Penelope and Mazeau sts., Broadway, Lambertville, Yellowstone, Calamus, Division and Lewis aves., Bloomfield st., Bowne pl., Sibley st., Phelps ave., Suburban st., Copeland and Central aves. Benefit Maps: 50th, 51st sts. Plotting on Record Maps 129 and 43, Section 1, L. I. City. Com-

piling data for field use; furnishing information to City Departments and Public Service Corporations; approving permits; assigning locations and compiling the necessary data; compiling special locations; examining, indexing and filing field notes, plans, application prints and permit notices; investigating various sources of information. Copying old records, County Clerk's Office, Queens; calculating and plotting field work.

By Field Force—Monumenting: Richmond Hill, Union Course, Far Rockaway, Laurel Hill, Whitestone, South Ozone Park, Flushing, College Point, Woodside, Laurel Hill, Ridgewood, Evergreen, North Jamaica Heights, Maspeth, Edgemere, Arverne, Flushing. Traverse and Location: Edgemere, Arverne, Flushing. Damage Survey: Ridgewood. Levelling: L. I. City. Detail measurement, Section 2, Long Island City; location of various substructures uncovered throughout the First, Second, Third and Fourth Wards.

Bureau of Sewers. Linear feet of sewer cleaned, 68,550; basins repaired, 4; basins relieved, 1,017; basins cleaned, 133; manhole covers put on, 7; manholes cleaned, 367; linear feet of open drains cleaned, 8,330. Material used: Cement, 3 bags; brick, 75; loads removed from sewers, 78; loads removed from basins and drains, 266.

Bureau of Street Cleaning. Street Sweepings, Garbage, Etc., Collected and Disposed of—Cubic yards: Of mixed material, 8,773.79; of ashes, 1,094.16; of sweepings, 111.66; of rubbish, 3,427.22; of garbage, 323.95. Miles of street swept, 128.

Bureau of Public Buildings and Offices. Painting, carpenter work, plumbing, repairs to tin roof, leaders, etc., cleaning and electrical work.

Laboring Force Employed.

Bureau of Highways—Foreman, Assistant Foreman, Mechanics and Laborers, 178; teams, 18; horses and carts, 17; Steam Roller Engineers, 3; Asphalt Workers, 2.

Bureau of Sewers—Foreman, Assistant Foreman, Mechanics and Laborers, 142; horses and carts, 23.

Bureau of Street Cleaning—Superintendent, District Superintendent, Clerks, Foreman, Laborers, etc., 300; teams and trucks, 79; horses and carts, 130.

Bureau of Public Buildings and Offices—Superintendent, Clerks, Foreman, Mechanics, Laborers, etc., 79.

Bureau of Topographical Survey—Engineer in Charge, Assistant Engineer, Clerks, Draughtsmen, Axemen, etc., 148; horses and wagons with driver, 1.

MAURICE E. CONNOLLY, President.

Report for week ended Jan. 13, 1917:

Moneys Received—For restoring pavement over street openings, \$416.50; for vault permits, \$41.09; for sewer connections, \$155. Total, \$612.59.

Vouchers Forwarded to the Comptroller—Payroll, \$29,883.20; open market orders, \$4,581.34; miscellaneous, \$1,602.71; contract, \$62,130.33. Total, \$98,197.58.

Permits Issued—To open streets to tap water pipes, 23; to open streets to repair water connection, 15; to open streets to make sewer connections, 25; to open streets to repair sewer connections, 2; to place building material on streets, 4; to construct street vaults, 3; special permits, 3; to cross sidewalks, 7; to repair sidewalks, 4; for sewer connections, 25; for sewer repairs, 4. Total, 115.

Work Done.**Bureau of Highways.**

Macadam Streets—Square yards of macadam pavement repaired, 227; square yards of macadam pavement cleaned, 300; linear feet of gutters cleaned, 7,505; square yards of dirt wings honed and cleaned, 2,072.

Paved Streets—Square yards: Of granite pavement repaired, 74; of asphalt block pavement repaired, 35; of wood block pavement repaired, 23; of brick pavement repaired, 20. Linear feet of gutters repaired and repaired, 41; square yards of asphalt concrete pavement repaired, 92; square yards of pavement sanded, 70.

Unimproved Streets—Square yards of roadway graded, 1,873; of roadway crowned and repaired, 1,999; of sand and ashes spread on roadway, 520; of dirt sidewalk graded, 211. Linear feet of gutters formed and cleaned, 4,060.

Culverts—Linear feet of pipe laid, 36.

Topographical Bureau.

By Office Force—Compiling data for City Departments and Public Service Corporations; assigning locations and compiling the necessary data; approving permits; investigating various sources of information; plotting Record Maps 128 and 132; checking Record Map No. 43; plotting changes and additions on Record Maps; indexing and filing field notes, plans, application prints, miscellaneous data and permit notices. Copying old records, County Clerk's Office, Queens; calculating and plotting field work. Rule Maps: 12th st., Penelope st., Yellowstone ave. Draft Damage Maps: 12th st., Penelope st., Suburban, Copeland, Central, Yellowstone, Calamus, Division, Lewis and Phelps aves., Bloomfield st., Bowne pl., Sibley st., Mazeau st., Broadway. Benefit Maps: Liberty ave., 50th, 51st sts.

By Field Force—Monumenting: Richmond Hill, Union Course, Far Rockaway, Laurel Hill, Whitestone, Flushing, South Ozone Park, Ridgewood, North Jamaica Heights, Edgemere, Arverne, Flushing, Maspeth. Traverse and Location: Flushing, Maspeth. Levelling: L. I. City. Damage Survey: Ridgewood. Detail measurements, Section 2, L. I. City; location of various substructures uncovered throughout the First, Second, Third and Fourth Wards.

Bureau of Sewers. Linear feet of sewer cleaned, 105,650; basins repaired, 3; basins cleaned, 219; manholes repaired, 4; manhole covers put on, 10; manholes cleaned, 644; linear feet of open drains cleaned, 5,485. Material used: Cement, 15 bags; brick, 670; loads removed from sewers, 156; loads removed from basins and drains, 322.

Bureau of Street Cleaning. Street Sweepings, Garbage, Etc., Collected and Disposed of—Cubic yards: Of mixed material, 8,695.15; of ashes,

1,296.02; of sweepings, 102.98; of rubbish, 3,474.41; of garbage, 362.89. Miles of street swept, 128.

Bureau of Public Buildings and Offices. Painting, carpenter work, plumbing, repairs to tin roof, leaders, etc., cleaning and electrical work.

Laboring Force Employed.

Bureau of Highways—Foreman, Assistant Foreman, Mechanics and Laborers, 215; teams, 20; horses and carts, 21; Steam Roller Engineers, 4; Asphalt Workers, 5.

Bureau of Sewers—Foreman, Assistant Foreman, Mechanics and Laborers, 142; horses and carts, 23.

Bureau of Street Cleaning—Superintendent, District Superintendent, Clerks, Foreman, Laborers, etc., 298; teams and trucks, 78; horses and carts, 130.

Bureau of Public Buildings and Offices—Superintendent, Clerks, Foreman, Mechanics, Laborers, etc., 79.

Bureau of Topographical Survey—Engineer in Charge, Assistant Engineer, Clerks, Draughtsmen, Axemen, etc., 148; horses and wagons with drivers, 1.

MAURICE E. CONNOLLY, President.

Report for week ended Jan. 20, 1917:

Moneys Received—For restoring pavement over street openings, \$265.50; for sewer connections, \$30. Total, \$295.50.

Vouchers Forwarded to the Comptroller—Payroll, \$18,624.74; open market orders, \$3,965.54; miscellaneous, \$178.99; contract, \$23,830.28. Total, \$46,599.55.

Permits Issued—To open streets to tap water pipes, 8; to open streets to repair water connection, 17; to open streets to make sewer connections, 5; to open streets to repair sewer connections, 2; to place building material on streets, 1; special permits, 6; to cross sidewalks, 4; to repair sidewalks, 1; for sewer connections, 6; for sewer repairs, 1. Total, 51.

Work Done.**Bureau of Highways.**

Macadam Streets—Square yards: Of macadam pavement repaired, 40; of macadam pavement sanded, 5,200; of dirt wings honed and cleaned, 172. Linear feet of gutters cleaned, 2,150.

Paved Streets—Square yards: Of granite pavement repaired, 111; of slag block pavement repaired, 3; of wood block pavement repaired, 6; of pavement sanded, 1,522; of asphalt block pavement repaired, 20.

Unimproved Streets—Square yards of roadway graded, 2,840; square yards of roadway crowned and repaired, 1,999; square yards of dirt sidewalk graded, 164; square yards of sand and ashes spread on roadway, 802. Linear feet of gutters formed and cleaned, 1,970.

Topographical Bureau.

By Office Force—Plotting Record Maps 132 and 93; checking Record Map 37 and plotting Record Map 38; compiling data for field use; approving applications for permits, assigning locations and compiling the necessary data; investigating various sources of information; compiling boring data; furnishing information to City Departments and Public Service Corporations; examining, indexing and filing field notes, plans, application prints and permit notices. Copying old records, County Clerk's Office, Queens; calculating and plotting field work. Rule Maps: Yellowstone ave. Draft Damage Maps: 12th, 17th, Mazeau and Theodore sts., Sothern, Suburban, Copeland, Central, Calamus, Division, Lewis and Phelps aves., Bloomfield st., Bowne pl., Sibley st., Broadway. Benefit Maps: 50th, 51st sts., Netcong ave.

By Field Force—Monumenting: Richmond Hill, Union Course, Far Rockaway, Winfield, Jamaica, Ridgewood, Whitestone, Bayside, South Ozone Park, Elmhurst, North Jamaica Heights, Arverne, Edgemere, Flushing, Bayside, Woodside, L. I. City. Traverse and Location: Flushing, Bayside, Woodside. Damage Survey: Ridgewood, Elmhurst, Newtown. Detail measurements, Section 2, L. I. City; location of various substructures uncovered throughout the First, Second, Third and Fourth Wards.

Bureau of Sewers.

Linear feet of sewer cleaned, 86,200; basins repaired, 3; basins relieved, 596; basins cleaned, 244; linear feet of sewer repaired, 29; manhole covers put on, 8;

manholes cleaned, 431; lineal feet of open drains cleaned, 6,400; lineal feet of pipe drains cleaned, 180. Material used: Cement, 3 bags; brick, 400; loads removed from sewers, 138; loads removed from basins and drains, 238.

Bureau of Street Cleaning.
Street Sweepings, Garbage, Etc., Collected and Disposed of—Cubic yards: Of mixed material, 8,473.40; of ashes, 1,312.72; of sweepings, 22.38; of rubbish, 3,278.62; of garbage, 338.09. Miles of street swept, 128.

Bureau of Public Buildings and Offices.
Painting, carpenter work, plumbing, repairs to tin roof, leaders, etc., cleaning and electrical work.

Laboring Force Employed.

Bureau of Highways—Foreman, Assistant Foreman, Mechanics and Laborers, 135; teams, 19; horses and carts, 20; Steam Roller Engineers, 7; Asphalt Workers, 6.

Bureau of Sewers—Foreman, Assistant Foreman, Mechanics and Laborers, 142; horses and carts, 23.

Bureau of Street Cleaning—Superintendent, District Superintendent, Clerks, Foreman, Laborers, etc., 297; teams and trucks, 77; horses and carts, 127.

Bureau of Public Buildings and Offices—Superintendent, Clerks, Foreman, Mechanics, Laborers, etc., 83.

Bureau of Topographical Survey—Engineer in Charge, Assistant Engineer, Clerks, Draughtsmen, Axemen, etc., 148; horses and wagons with driver, 1.

MAURICE E. CONNOLLY, President.

Department of Parks.

Stated Meeting, Thursday, Feb. 1, 1917, 3 p. m.

Present—Commissioners Ward (President), Whittle, Ingersoll—3.

A communication was received from Joel J. Squier, Acting Corporation Counsel, under date of Jan. 29, 1917, in connection with proceedings to acquire a title for a public park bounded by Barclay st., Hoyt ave., the bulkhead line of the East River and Ditmars ave., in the First Ward, Borough of Queens. Ordered filed.

The Commissioner of Parks, Bronx, was authorized to advertise for proposals for the hiring of automobile trucks in said Borough during the year 1917, under contracts, the forms of which shall first be approved by the Corporation Counsel.

The following contracts were rejected: All bids or proposals received on Class "A" for furnishing and delivering stable supplies for the Department of Parks, Manhattan and Richmond, received by the Central Purchase Committee on Jan. 11, 1917. All bids or proposals received Aug. 3, 1916, for furnishing all labor and materials for construction of an addition to golf house, Van Cortlandt Park, Bronx. All bids or proposals received Aug. 10, 1916, for furnishing all labor and materials for the erection and completion of a comfort station at the Athletic Field in Pelham Bay Park, Bronx.

Contracts Awarded—Furnishing and delivering oils (lubricating and illuminating) greases, and all lubricants for the Department of Parks, Manhattan and Richmond. Furnishing and delivering stable supplies (with the exception of items in Class "A") for the Department of Parks, Manhattan and Richmond. Furnishing and delivering oils (lubricating, illuminating and fuel) greases and all lubricants for the Department of Parks, Bronx. Furnishing and delivering clothing, dry goods and notions, Department of Parks, Bronx.

Stated Meeting, Thursday, Feb. 8, 1917, 3 p. m.

Present—Commissioners Ward (President), Whittle, Weier.

The following contracts were rejected: All bids or proposals received on Classes 7 and 14 for furnishing and delivering pneumatic tires for the Department of Parks, Bronx. All bids or proposals received by the Central Purchase Committee on Feb. 1, 1917, for furnishing and delivering pneumatic tires and tubes for the Department of Parks, Manhattan and Richmond.

Contract Awarded—Furnishing and delivering masons' materials for the Department of Parks, Bronx.

The following resolutions were adopted: Whereas, On December 29, 1916, this Board awarded to Thomas E. O'Brien, Inc., the contract for all labor and materials required for the plumbing and gas fitting alterations to the Belvedere, Central Park, Borough of Manhattan; and

Whereas, The said Thomas E. O'Brien, Inc., has refused and neglected to execute the contract or to furnish the required bond as security within the time described in sections 419 and 420 of the Greater New York Charter.

Resolved, That the amount of the deposit made by Thomas E. O'Brien, Inc., in connection with its bids for said contract be, and the same hereby is declared forfeited to The City of New York as liquidated damages for the neglect and refusal of Thomas E. O'Brien,

Inc., to furnish the required bond and to execute the contract, the amount of said deposit to be paid into the Sinking Fund of the City as provided by section 420 of the Greater New York Charter; further

Resolved, That the Commissioner of Parks, Manhattan and Richmond, be, and he hereby is authorized to readvertise for proposals for doing the work.

Resolved, That the bid of Oscar Daniels Company of 233 Broadway, N. Y. City, for furnishing all labor and materials for filling in swamp lands in the southerly portion of Van Cortlandt Park, Borough of The Bronx, in The City of New York, be, and hereby is accepted by the Park Board, and that said bid be forwarded to the Comptroller for his approval of sureties, and when so approved that a contract for the same be entered into, and executed by Thomas W. Whittle, Commissioner of Parks, Bronx, pursuant to a resolution adopted by the Board of Aldermen, Jan. 16, 1917, authorizing said Commissioner of Parks, Bronx, to enter into a contract without public letting for doing and completing the above work, the cost of which is not to exceed the sum of \$74,341, the form of contract first having been approved by the Corporation Counsel.

Stated Meeting Thursday, Feb. 15th, 3 p. m.

Present—Commissioners Ward (President), Whittle, Ingersoll, Weier—4.

Sealed bids were received for constructing a concrete bulkhead along the easterly boundary of the public driveway where required, in the vicinity of 165th st., 170th st. and 184th st.

LOUIS W. FEHR, Secretary.

Department of Education.

Contracts Awarded Feb. 16, 1917.

J. Friedman, furniture for new P. S. 93, Queens; surety, Aetna Accident and Liability Co.

For general supplies: Swan & Finch Co.; surety, Aetna Accident and Liability Co.; F. W. Devoe & C. F. Reynolds Co.; Co. F. W. Devoe & C. T. Reynolds Co.; surety, Aetna Accident and Liability Co.; McHutchison & Co.; surety, American Surety Company of New York. The Holden Patent Book Cover Co.; surety, Aetna Accident and Liability Co. The Acme Shear Co.; surety, Aetna Accident and Liability Co. Milton, Bradley Co.; surety, United States Guarantee Co. Kalt Lumber Co.; surety, United States Guarantee Co. Alfred Field & Co.; surety, American Surety Company of New York. The Aluminum Cooking Utensil Co.; surety, American Surety Company of New York. Henry F. Seving; surety, London & Lancashire Indemnity Company of America. National Oil Co.; surety, American Surety Company of New York. M. F. Collins; surety, Aetna Accident and Liability Co. Tower Mfg. and Novelty Co.; surety, American Surety Co. of New York. The Esterbrook Steel Pen Mfg. Co.; surety, United States Guarantee Co. Kruse Printing Ink Co.; surety, American Surety Co. of New York. A. B. Dick Co.; surety, American Surety Co. of New York. J. L. Hammett Co.; surety, American Surety Co. of New York.

A. E. PALMER, Secretary.

Department of Public Charities.

Report for week ended Feb. 10, 1917.

Appointments—Mary Cornell, Julia Young, Helen Quackenbush, Mary V. Keenan, Mary McCadden, Agnes S. Carnes, Joan R. Lecatos, Marcella McGinley, Kathryn M. Boehm and Bessie Vohik, Trained Nurses, \$600. Grace Isenberg, Margaret Ford and Inez Fraser, Pupil Nurses, \$120. Attendants: Mary O'Connor, Margaret Moynahan, Mary Shanahan and Patrick Martell, \$480; John Fitzpatrick, Peter J. Smith, Walter Miller, Worth G. Layson, John T. Bannon and Martha Davis, \$360; Marion Durand, Margaret O'Leary, Evelyn Hynes and Bernard F. Flanagan, \$300. Hospital Helpers: John Joseph Rovero, \$480; James O'Neill, \$240; Eugene J. Morin, \$180. Assistant Institutional Clerks: Harry Lawler, \$720; Walter A. Coakley and Helen B. Hayton, \$480; Winifred Carr, \$420; Eriken D. Davidson and Edward Barrie, Head Cooks, \$720. Cooks: John Mellian, \$540; Paul Husselrath, \$480; Ralph E. Curti, Assistant Physician, \$900; Ernestine Doychert, Physician, \$1,200; John Martin and Daniel J. Lavery, Senior Hospital Artisan, \$390; John Mulvey, Fireman, \$3 per diem; Anna T. Lamb, Dietitian, \$720; Edward M. Murphy, Senior Hospital Helper (Floorman), \$720.

Services Ceased—Mignon Kreger, Chief Nurse, \$780; Hildur Lindstadt, Bessie A. Vojik, Frances E. Welch, Marie T. McCarthy, Beatrice Flynn, Mary Verdier, Francis Carroll, Ida Kraemer, Mary F. McNally, Natalie Wood, Nettie Sharpstein, Mary A. Ryan, Sarah J. Cox, Ida C. Bailey and Annie M. O'Brien, Trained Nurses, \$600. Pupil Nurses: Lillian E. Church, Bessie Vojik and Florence E. Hardwick, \$180; Enid Abbott, \$144; Emma

D. Abbott, \$120. Attendants: Letty A. Wall, Joseph Daly and Patrick Martell, \$480; Mary Flynn, May E. Maguire, Paul H. Wagner and Thomas McNamara, \$360; Howell Robathan, North G. Layson, William Flannery and Elizabeth M. Evans, \$300; Lucille Hannheimer, \$360; Elizabeth Haffen and Marion D. Redmond, \$360; Herman Kohles, Carl Shor and William Murray, \$300; Michael Murphy, Patrick Toomey, Peter Higgins and John Mulvey, Licensed Firemen, \$3 a day. Hospital Helpers: Katherine Reilly, \$450; Edward McDonough, \$240; George Kelly, \$180; Samuel Yahoman, Head Cook, \$720. Cooks: Frederick Bailey and August Haemke, \$480; Elizabeth Frawley, \$420; Helen V. Sullivan and Charlotte E. Leary, Dietitians, \$720. Senior Hospital Artisans: Mae Rand, \$360; Michael McDonald, \$390; George Fleiger, Plumber, \$5.50 a day; Nita Grogan, Matron, \$420; Harriet M. Gervais, Physician (Female), \$1,500; Philip Fitzpatrick, Driver, \$480.

VICTOR S. DODWORTH, Secretary.

Police Department.

Report for week ended Feb. 17, 1917.

FEBRUARY 13.

Granted—Petition for pension of Mary Cumiskey, widow of Patrolman Christopher T. Cumiskey; date of marriage, Aug. 6, 1905; amount of pension awarded, \$300 per annum; pension granted, Feb. 10, 1917. Petition for pension of Agnes J. Adams, widow of Patrolman Matthew T. Adams; date of marriage, Sept. 19, 1900; amount of pension awarded, \$300 per annum; pension granted, Feb. 10, 1917. Application of Sergeant Thomas E. Coughlin, 170th Precinct, to be reimbursed in the sum of \$5.50 for uniform overcoat damaged in the performance of duty. Permission to Acting Detective Sergeant John Fitzpatrick and Thomas J. Horan, Detective Bureau, to accept reward of \$50, less the usual deduction for the Pension Fund, from J. S. Frelinghuysen, for the recovery of stolen automobile.

Mask Ball Permits Granted—A. Orr, Masonic Temple, Queens, Feb. 23, \$10. W. Herzog, Dauer's Hall, Queens, Feb. 17, \$10. J. Foerst, Jr., Wakefield's Casino, Bronx, Feb. 24, \$10. J. Foerst, Jr., Wakefield's Casino, Bronx, Feb. 17, \$10. F. Wickulski, Arion Hall, Queens, Feb. 21, \$5. W. Aitken, Hunts Point Palace, Bronx, March 9, \$25. H. Motz, Harlem River Casino, Manhattan, Feb. 17, \$25. A. Hollander, Arlington Hall, Manhattan, Feb. 17, \$25. M. Abrahams, Tammany Hall, Manhattan, Feb. 21, \$25. R. Welk, A. D. Sokol Hall, Manhattan, Feb. 10, \$25. R. Welk, Central Opera House, Manhattan, Feb. 17, \$25. R. Welk, A. D. Sokol Hall, Manhattan, Feb. 17, \$25. C. Weyel, Manhattan Casino, Manhattan, Feb. 24, \$25. A. J. Bhinsky, Broadway Casino, Brooklyn, Feb. 21, \$10. Mrs. C. Mechman, Manhattan Casino, Manhattan, Feb. 17, \$25.

Carnival Permit Granted—B. L. Lawford, Brady's Lake, Queens (Carnival on Skates), Feb. 12, \$5.

The following resignation was accepted: To take effect 12 p. m. Feb. 10, 1917: Patrolman Isaac Lazarus, Shield No. 2816, Detective Bureau.

FEBRUARY 14.

Runner Licenses Granted—Henry W. Nameudorf, 1183 Broadway, Manhattan, from Feb. 6, 1917, to Feb. 5, 1918, fee \$12.50; bond \$300. Clarence Murphy, Hotel Arlington, Broadway and 25th st., from Feb. 17, 1917, to Feb. 16, 1918; fee \$12.50; bond \$300. Harry Goldberg, 385 West st., City, from Feb. 9, 1917, to Feb. 8, 1918; fee \$12.50; bond \$300.

Mask Ball Permits Granted—H. Koster, Broadway Lyceum, Queens, Feb. 17, \$5. J. O. Lovell, Columbia Dancing School, Manhattan, Feb. 21, \$5. W. Volkert, Volkert's Hall, Queens, Feb. 17, \$10. R. Worm, Worm's Hall, Queens, Feb. 17, \$10. M. Salon, New Star Casino, Manhattan, March 10, \$25. A. S. Kantze, Manhattan Casino, Manhattan, Feb. 21, \$25. J. Rosenberg, New Star Casino, Manhattan, Feb. 17, \$25.

FEBRUARY 15.

Granted—Petition for pension of Catherine Wills, widow of Joseph G. Wills, pensioner; date of marriage, Oct. 15, 1873; amount of pension awarded, \$300 per annum. Petition for pension of Margaret A. Murphy, widow of Lieut. David J. Murphy; date of marriage, April 9, 1902; amount of pension awarded, \$300 per annum. Application of Emma Pokorny, widow of Patrolman Charles F. Pokorny, for continuance of allowance from the Police Relief Fund; \$240 granted, payable in monthly installments of \$20, dating from termination of last allowance.

Masquerade Ball Permit Granted—William Ginsburg, Beethoven Hall, Manhattan, April 28, \$25.

FEBRUARY 16.

John Knipscher was reinstated as a Patrolman of the First Grade, the Municipal Civil Service Commission having consented to such reinstatement under date of Feb. 15, 1917.

The Municipal Civil Service Commission

having consented to the transfer of Jeremiah Haggerty from the position of Laborer at \$2.50 a day in the Bureau of Highways to a similar position at \$780 per annum in this Department, the said Jeremiah Haggerty was appointed Laborer at \$780 per annum in the Police Department, effective Feb. 19, 1917.

Granted—Petition for pension of Mary A. Tierney, widow of Lieutenant Michael W. Tierney; date of marriage, Nov. 25, 1891; amount of pension awarded, \$300 per annum.

Mask Ball Permits Granted—Miss M. Filzer, Loew's Dancing Academy, Feb. 16, \$5. W. T. Park, Fuhrer's Hall, Queens, Feb. 17, \$10. S. Lorber, Columbia Hall, Queens, March 3, \$10. J. Shields, Saengerbund Hall, Brooklyn, Feb. 24, \$10. J. Shields, Saengerbund Hall, Brooklyn, Feb. 21, \$10. J. Shields, Saengerbund Hall, Brooklyn, March 10, \$10. P. Huetwoll, Turn Hall, Brooklyn, Feb. 21, \$10. H. A. Onderdonk, Jr., Dause Parisienne Hall, Brooklyn, Feb. 16, \$10. Kit Kat Club, Palm Garden, Manhattan, March 2, \$25. A. Zucker, Madison Square Garden, Manhattan, Feb. 17, \$100.

FEBRUARY 17.

The pension of \$351 per annum granted Richard G. Kirby, retired Patrolman, was increased to \$770 per annum, effective this date.

Mask Ball Permits Granted—G. Rogan, Ryan's Pavilion, Bronx, Feb. 21, \$5. C. Schroff, Arion Hall, Brooklyn, Feb. 21, \$10. C. Schroff, Arion Hall, Brooklyn, Feb. 22, \$10.

The following member of the Force was relieved and dismissed from the Police Force and Service and placed on the roll of the Police Pension Fund and was awarded the following pension, to take effect 12 m., Feb. 16, 1917: Patrolman George H. Schmoll, Shield No. 830, 152d Precinct, on his own application, at \$725 per annum. Appointed May 19, 1891.

ARTHUR WOODS, Police Commissioner.

Borough of Brooklyn.

Abstract of Minutes of a Duly Advertised Meeting of the Local Board of the Bay Ridge District, Held Wednesday, Oct. 4, 1916, at 2.30 p. m.

The roll was called and the following members answered to their names: Edmund W. Voorhies, Commissioner of Public Works, presiding; Aldermen Molen and Kenney. Alderman Dunn absent.

On motion of Commissioner Voorhies the minutes of meeting held July 6, 1916, were approved.

The Secretary presented the following petitions for consideration:

1. (1919) Sewer in Ridge Boulevard, between 92d and 93d sts. On motion of Commissioner Voorhies the proposition was laid over.

2. (1931) Sewer in Fort Hamilton ave., west side, between 71st and 72d sts. On motion of Alderman Molen, duly seconded, a resolution granting the petition and initiating proceedings for this improvement was unanimously adopted.

3. (1920) Sewer, curbing and paving in 68th st., between Fort Hamilton ave. and 10th ave., which was recommended to be provided for in two resolutions as follows: (a) To construct a sewer in 68th st., from Fort Hamilton ave. to 10th ave.; (b) to regulate, grade, set curb and lay a permanent asphalt pavement on 68th st., from Fort Hamilton ave. to 10th ave. On motion of Commissioner Voorhies, duly seconded, the two resolutions as recommended, were unanimously adopted.

4. (1932) To pave 94th st., between 4th ave. and Fort Hamilton ave. On motion of Commissioner Voorhies, duly seconded, a resolution granting the petition and initiating proceedings to lay a permanent asphalt pavement on 94th st., from 4th ave. to Fort Hamilton ave., was unanimously adopted.

5. (1789) Sewer on 68th st., between 8th and 9th aves.; outlet sewer necessary between 9th and 10th aves. On motion of Commissioner Voorhies, duly seconded, the petition for the improvement was denied.

6. (1934) Sewer in Colonial rd., from 76th to 77th sts. On motion of Commissioner Voorhies, duly seconded, a resolution granting the petition and initiating the proceeding for this improvement was unanimously adopted.

7. (1933) To construct sewer basins on 3d ave. at the easterly corner of 64th st. at the expense of the owner or owners of lots fronting on the portions of the streets draining into said basin. Estimated cost, \$250; assessed valuation, \$90,000. On motion of Alderman Molen, duly seconded, a resolution granting the petition and initiating proceedings for this improvement was unanimously adopted.

8. (1490) To regulate and grade and set curb and lay sidewalks on Ovington ave. (68th st.), from 11th ave. to a line about 280 feet westerly thereof. On motion of Alderman Molen, duly seconded, a resolution granting the petition and initiating proceedings for this improvement was unanimously adopted.

No. 9a (1582) To rescind resolution of July 1, 1915, directing that the necessary repairs be made to sidewalks at 162 Fourth ave. (northwest corner) and Nos. 341-345 Douglass st., known as Lot No. 43, Block 413, at the expense of the owner or owners of said lot. Estimated cost, \$90; assessed valuation, \$4,000. On motion of Commissioner Voorhies, duly seconded, the resolution to rescind was unanimously adopted.

No. 9b. (1602) To rescind resolution of July 1, 1915, directing that the necessary repairs be made to sidewalks at 462 Forty-eighth st. (south side), between 4th and 5th aves., known as Lot No. 32, Block 774. Estimated cost, \$7.50; assessed valuation, \$1,800. On motion of Commissioner Voorhies, duly seconded, the resolution to rescind was unanimously adopted. On motion of Commissioner Voorhies the meeting adjourned.

MARK REARDON, JR., Secretary.

Abstract of Minutes of a Duly Advised Meeting of the Local Board of the Williamsburg, Bedford and Bushwick Districts in Joint Session, Held Wednesday, Oct. 11, 1916, at 2.30 p. m.

The roll was called and the following members answered their names: Edmund W. Voorhies, Commissioner of Public Works, presiding; Aldermen Bassett, McGarry, Gaynor, Wirth, Diemer, Hilke-meier, Bent and Heyman. Alderman Dixon, absent.

The Secretary presented the following petition for consideration:

To acquire and lay out for a public playground and park, land in the block bounded by Montrose ave., Lorimer st., Johnson ave. and Union ave., or on the immediate vicinity thereof. Two resolutions required: (a) Recommending to the Board of Estimate and Apportionment to locate and lay out a Public Playground and Park; (b) to acquire title for a Public Playground and Park, the cost to be assessed upon the surrounding property deemed to be benefited.

Alderman Bent—In order to bring this matter to a head I would suggest and place it in the form of a motion that the Local Boards of the Williamsburg, Bedford and Bushwick Districts in joint meeting assembled this 11th day of October, 1916, recommend to the Board of Estimate and Apportionment the laying out of a public playground and park in the vicinity of the block bounded by Montrose ave., Lorimer st., Johnson ave. and Union ave.

Adopted by the unanimous vote of the Local Boards of the Williamsburg, Bedford and Bushwick Districts, Alderman Gaynor not voting.

Alderman Bent then moved the following resolution: That the Local Boards of the Williamsburg, Bedford and Bushwick Districts recommend to the Board of Estimate and Apportionment that the cost of this park be paid for by levying an assessment of ten per cent. (10%) of the cost upon a zone that will be materially benefited, said zone to include all of the property in "Diagram showing a suggested district of assessment in the matter of acquiring title to a proposed playground to comprise the block bounded by Union ave., Montrose ave., Lorimer st. and Johnson ave."

On motion of Commissioner Voorhies, duly seconded, the meeting adjourned.

MARK REARDON, JR., Secretary.

Abstract of Minutes of a Duly Advised Meeting of the Local Board of the Bay Ridge District, Held Thursday, Nov. 9, 1916, at 2.30 p. m.

The roll was called and the following members answered their names: Edmund W. Voorhies, Commissioner of Public Works, presiding. Alderman Molen and Kenney. Alderman Dunn absent.

On motion of Alderman Molen the minutes of meeting held Oct. 4, 1916, were approved.

The Secretary presented the following petitions for consideration:

1. (2060) To construct sewers in 60th st., from 7th to 8th aves. On motion of Commissioner Voorhies, duly seconded, a resolution granting the petition and initiating proceedings for this improvement was unanimously adopted.

2. (2062) To construct sewers in 61st st., from 7th to 8th aves. On motion of Commissioner Voorhies, duly seconded, a resolution granting the petition and initiating proceedings for this improvement was unanimously adopted.

3. (1938) To regulate and grade the sidewalk space and set curbs and lay sidewalks on 86th st., from 3d to 5th aves. On motion of Commissioner Voorhies, duly seconded, a resolution granting the petition omitting curbs, and initiating proceedings for this improvement was unanimously adopted.

4. (1490) To rescind resolution of May 6, 1914, initiating proceedings to regulate and grade and set curb and lay sidewalks on Ovington ave. (68th st.), from 11th ave. to a line about 280 feet westerly thereof. On motion of Commissioner

Voorhies, duly seconded, the resolution to rescind was unanimously adopted.

Twenty-seven resolutions were adopted authorizing sidewalk repairs, on file and open to inspection in the office of the President, Borough of Brooklyn.

On motion of Commissioner Voorhies the meeting adjourned.

MARK REARDON, JR., Secretary.

Abstract of Minutes of a Duly Advised Meeting of the Local Board of the Heights District, Held Thursday, Dec. 14, 1916, at 2.30 p. m.

The roll was called and the following members answered their names: Borough President Pounds presiding; Alderman Browne. Alderman Hogan and Cunningham absent.

On motion of Alderman Browne the minutes of meeting held June 22, 1916, were approved.

The Secretary presented the following petitions for consideration:

1. (684) To construct sewers in Hamilton ave., from Rapelyea st. to Ferry pl.; Ferry pl., from Hamilton ave. to and across Sackett st., and thence northerly to the pier north of and adjacent to Sackett st., and thence northwesterly under and through said pier to a point near the northwesterly and thereof. On motion of Alderman Browne, duly seconded, a resolution granting the petition and initiating proceedings for this improvement, was unanimously adopted.

Ninety-five resolutions were adopted authorizing sidewalk repairs on file and open to inspection in the office of the President of the Borough of Brooklyn.

On motion of Borough President Pounds the meeting adjourned.

MARK REARDON, JR., Secretary.

Abstract of Minutes of a Duly Advised Meeting of the Local Boards of the Prospect Heights, Flatbush and Bedford Districts, in Joint Session, Held Thursday, Dec. 28, 1916.

The roll was called and the following members answered to their names: Hon. Edmund W. Voorhies, Commissioner of Public Works, presiding; Aldermen Ferrand, Colne, Stevenson, Ryan, Smith, Squiers, Gaynor, Wirth and Diemer.

The Secretary presented the following petition for consideration:

To acquire title and lay out for a public park land in the block bounded by Brevoort pl., Bedford ave., Atlantic ave. and Bedford pl., the cost to be assessed upon the property in the vicinity and over such an area as not to be oppressive. Two resolutions required: (a) Recommending to the Board of Estimate and Apportionment an alteration in the map or plan of The City of New York by locating and laying out a public park. (b) To acquire title for a public park the cost to be assessed upon the surrounding property deemed to be benefited.

Alderman Squiers—I think the proper thing to do would be to adjourn this hearing so as to give those who possibly could not be here to-day an opportunity of being heard in favor of the proposition. I move that it be adjourned to January 18 at 2.30 p. m.

The vote—Yes: Aldermen Ferrand, Colne, Stevenson, Ryan, Squiers, Gaynor, Diemer. No: Aldermen Smith and Wirth. Commissioner Voorhies thereupon set Thursday, Jan. 18, as the date for the next hearing.

On motion of Commissioner Voorhies the meeting adjourned.

MARK REARDON, JR., Secretary.

Changes in Departments, Etc.

BOROUGH OF MANHATTAN.
Reassigned—Patrick F. Molloy, 631 Columbus ave., Paver at \$5 a day, Bureau of Highways, and William A. Torocco, 2252 Second ave., Laborer, at \$2.50 a day, Bureau of Highways, Feb. 17; John A. Dugan, 247 W. 116th st., Manhattan, Licensed Fireman, \$3 a day, Bureau of Public Buildings and Offices, Feb. 19.

Salary Increased—David Donovan, 163 India st., Brooklyn, Attendant, Bureau of Public Buildings and Offices, from \$960 to \$1,020 per annum, Feb. 1.

Services Ceased—Albert J. Mirault, 328 E. 85th st., Laborer, \$2.50 a day, Bureau of Highways, Feb. 20; William E. Griffin, 785 E. 149th st., Manhattan, and John Fitzgerald, 285 W. 4th st., Riveters at \$5.30 a day, Bureau of Highways, Feb. 20.

Died—David Donovan, 163 India st., Brooklyn, Attendant at \$1,020 per annum, Bureau of Public Buildings and Offices, Feb. 19.

Transferred—Charles Zarriello, 313 E. 121st st., Clerk, at \$300 per annum, Bureau of Highways, to Department of Health, Feb. 21; John Peterson, Assistant Engineer at \$1,800 per annum, from Bureau of Highways, to Board of Water Supply, effective March 1; Topographical Draftsman, at \$1,320 per annum, from Bureau of Sewers, to President, Borough of Queens, Feb. 20.

BUREAU OF BUILDINGS.
Appointed—Inspectors of Elevators, at \$1,140 per annum, for fifteen days: Wal-

ter E. Marshall, 309 E. 29th st., Manhattan, Feb. 21; Louis H. Hoffman, 55 Slocum st., Glendale, L. I., Feb. 20; Peter F. Gould, Clerk, 970 E. 32d st., Brooklyn, at \$300 per annum, Feb. 20.

REGISTER, NEW YORK COUNTY.
Transferred—John Zahn, Custodian at \$1,200 per annum, to Register, Bronx County, effective March 1.
Services Ceased—Samuel Keepnews, Abstractor at \$1,000 per annum, Feb. 15.

DEPARTMENT OF PARKS, MANHATTAN AND RICHMOND.
Reassigned—Feb. 13: David Lellis, 503 W. 147th st., Caretaker at \$2.50 a day; Joseph Ott, 1596 Third ave., Laborer at \$2.50 a day.

Appointed—Harold C. McKenna, 1271 College ave., Bronx, Clerk at \$300 per annum, Feb. 20.
Services Ceased—Mary Meehan, 1195 Clay ave., Bronx, Caretaker at \$660 per annum, Feb. 15.

Reassigned—Hannah Buggie, 900 Third ave., Caretaker at \$660 per annum, Feb. 16.

Died—Agostino Caserto, 2502 Belmont ave., Laborer, Feb. 14.

BOROUGH OF BROOKLYN.
Appointed—Irving Cannon, 159 Remsen st., Brooklyn, Plan Examiner at \$1,200 per annum, Bureau of Buildings, Mar. 1.

LAW DEPARTMENT.
Services Ceased—Mrs. Agnes V. Burchard, Stenographer and Typewriter, Bureau for the Collection of Arrears of Personal Taxes, Feb. 15.

DEPARTMENT OF EDUCATION.
Services Ceased—Attendance Officers, Bureau of Attendance: Mrs. Minnie Krakauer, Feb. 20; Charles J. McGuire, Feb. 26.

BOARD OF WATER SUPPLY.
Appointed—Irwin L. Tucker, 1123 Woodycrest ave., Bronx, Assistant Shaft Superintendent, \$175 per month, Feb. 15; Joseph A. Harte, 329 E. 51st st., Electrician, \$5 a day, Feb. 12; John E. Bartlett, 319 Carlton ave., Brooklyn, Assistant Engineer, \$2,100 per annum, Feb. 5.
Services Ceased—Sewer Cleaners: Louis Pari, Peter Roagne and Tony Salvatore, Feb. 10; William T. Carey, Thomas F. Hart, Domenico Giganti and Giuseppe Oliva, Feb. 17; Irwin L. Tucker, Electrician, Feb. 14; Harry E. Peterson, Machinist's Helper, Feb. 3; Alexander H. Stewart, Inspector of Masonry, Feb. 28.

REGISTER, BRONX COUNTY.
Appointed—Harry A. Wolfe, 1360 Lyman pl., Clerk at \$960 per annum, Feb. 21.

DEPARTMENT OF EDUCATION.
Services Ceased—Mary T. Colligan, Attendance Officer, Feb. 5.

COURT OF SPECIAL SESSIONS.
Services Ceased—James McDonald, Court Attendant, at \$1,500 per annum, Feb. 15.



OFFICIAL DIRECTORY.

Unless otherwise stated, the Public Offices of the City are open for business from 9 a. m. to 5 p. m.; Saturday, 9 a. m. to 12 noon.

CITY OFFICES.

MAYOR'S OFFICE.

City Hall, Telephone, 8020 Cortlandt.
John Parroy Mitchell, Mayor.
Theodore Rousseau, Secretary.
Samuel L. Martin, Executive Secretary.
Paul C. Wilson, Assistant Secretary.
Bureau of Weights and Measures.
Municipal Building, 3d floor. Telephone, 1498 Worth.

Joseph Hartigan, Commissioner.
COMMISSIONER OF ACCOUNTS.
Municipal Building, 12th floor. Telephone, 4315 Worth.
Leonard M. Wallstein, Commissioner of Accounts.

BOARD OF ALDERMEN.
Clerk's Office, Municipal Building, 2nd floor. Telephone, 4430 Worth.
P. J. Scully, Clerk.
President of the Board of Aldermen.
City Hall, Telephone, 6770 Cortlandt.
Frank L. Dowling, President.

BOARD OF AMBULANCE SERVICE.
Municipal Building, 10th floor. Ambulance Calls, 3100 Spring. Administration Offices, 748 Worth.

ARMORY BOARD.
Hall of Records, Telephone, 3900 Worth.
C. D. Rhinehart, Secretary.

AET COMMISSION.

City Hall, Telephone, 1197 Cortlandt.
John Quincy Adams, Assistant Secretary.
BOARD OF ASSESSORS.
Municipal Building, 8th floor. Telephone, 29 Worth.

William C. Ormond, Chairman.
St. George B. Tucker, Secretary.
BELLEVUE AND ALLIED HOSPITALS.
26th st. and 1st ave. Telephone, 4400 Madison Square.

Dr. John W. Brannan, President.
J. K. Paulding, Secretary.
CENTRAL PURCHASE COMMITTEE.
Municipal Building, 12th floor. Telephone, 4227 Worth.

BUREAU OF THE CHAMBERLAIN.
Municipal Building, 8th floor. Telephone, 4270 Worth.

Milo R. Maltbie, Chamberlain.
BOARD OF CHILD WELFARE.
City Hall, Telephone, 4127 Cortlandt.
Harry L. Hopkins, Secretary.

CITY CLERK AND CLERK OF THE BOARD OF ALDERMEN.
Municipal Building, 2nd floor. Telephone, 4430 Worth.
P. J. Scully, City Clerk.

BOARD OF CITY RECORD.
Supervisor's office, Municipal Building, 8th floor. Distributing Division, 96 Reade st. Telephone, 3490 Worth.

David Ferguson, Supervisor.
DEPARTMENT OF CORRECTION.
Municipal Building, 24th floor. Telephone, 1610 Worth.

Burdette G. Lewis, Commissioner.
DEPARTMENT OF DOGS AND FERRIES.
Pier "A," North River, Telephone, 300 Rector.

R. A. C. Smith, Commissioner.
DEPARTMENT OF EDUCATION.
Board of Education.

Park ave. and 59th st. Telephone, 5580 Plaza.
Stated meetings of the Board are held at 4 p. m. on the first Monday in February, the second Wednesday in August, and the second and fourth Wednesdays in every month, except August.

William G. Willcox, President.
A. Emerson Palmer, Secretary.

BOARD OF ELECTIONS.
General office and office of the Borough of Manhattan, Municipal Building, 18th floor. Telephone, 1307 Worth.

Edward F. Boyle, President.
Moses M. McKee, Secretary.

Other Borough Offices.
The Bronx.
368 E. 148th st. Telephone, 336 Melrose.

Brooklyn.
435-445 Fulton st. Telephone, 1932 Main.

Queens.
64 Jackson ave., L. I. City. Telephone, 3375 Hunters Point.

Richmond.
Borough Hall, New Brighton, S. I. Telephone, 1000 Tompkinsville.

All offices open from 9 a. m. to 4 p. m. Saturdays to 12 noon.

BOARD OF ESTIMATE AND APPOINTMENT.
Municipal Building, 13th floor. Telephone, 4560 Worth.

Joseph Haag, Secretary.
Bureau of Records and Minutes.

Municipal Building, 13th floor. Telephone, 4560 Worth. Joseph Haag Secretary.

Office of the Chief Engineer.
Municipal Building, 13th floor. Telephone, 4560 Worth.

Nelson P. Lewis, Chief Engineer.
Bureau of Public Improvements.

Municipal Building, 13th floor. Telephone, 4560 Worth.

Nelson P. Lewis, Chief Engineer.
Bureau of Franchises.

Municipal Building, 13th floor. Telephone, 4563 Worth.

Harry P. Nichols, Engineer.
Bureau of Contract Supervision.

Municipal Building, 13th floor. Telephone, 4560 Worth.

Central Testing Laboratory, 125 Worth st. Telephone, 3088 Franklin.

Tilden Adamson, Director.
Bureau of Personal Service.

Municipal Building, 13th floor. Telephone, 4560 Worth.

George L. Tirrell, Director.
DEPARTMENT OF FINANCE.

Municipal Building, 5th floor. Telephone, 1200 Worth.

William A. Prendergast, Comptroller.

Deputy Comptrollers, 7th floor. Edmund D. Fisher, Albert E. Hadlock, Shepard A. Morgan, Hubert L. Smith.

Receiver of Taxes.
Manhattan—Municipal Building, 2nd floor.

Telephone, 1200 Worth.

Brooklyn—177th st. and Arthur ave. Telephone, 140 Tremont.

Brooklyn—236 Duffield st. Telephone, 7056 Main.

Queens—5 Court Square, L. I. City. Telephone, 3386 Hunters Point.

Richmond—Borough Hall, St. George. Telephone, 1000 Tompkinsville.

William C. Hecht, Receiver of Taxes.
Collector of Assessments and Arrears.

Manhattan—Municipal Building, 3d floor. Telephone, 1200 Worth.

Brooklyn—177th st. and Arthur ave. Telephone, 47 Tremont.

Brooklyn—503 Fulton st. Telephone, 8340 Main.

Queens—Municipal Building, Court Square, L. I. City. Telephone, 1553 Hunters Point.

Richmond—Borough Hall, St. George. Telephone, 1000 Tompkinsville.

Daniel Moynahan, Collector.

FIRE DEPARTMENT.
Municipal Building, 11th floor. Telephone, 4100 Worth.

Brooklyn, 365 Jay st. Telephone, 7600 Main.

Robert Adamson, Commissioner.

DEPARTMENT OF HEALTH.
Centre and Walker sts., Manhattan. Telephone, 6280 Franklin.

Burial Permit and Contagious Disease offices always open.

Brooklyn, 3731 Third ave. Brooklyn, Flatbush ave., Willoughby and Fleet sts. Queens, 372 Fulton st., Jamaica. Richmond, 514 Bay st., Stapleton.

Haven Emerson, Commissioner.

Alfred E. Shipley, Secretary.

BOARD OF INEBRIETY.
300 Mulberry st. Telephone, 7116 Spring.

Board meets first Wednesday in each month at 3 p. m.

Charles Samson, Secretary.

LAW DEPARTMENT.
Office of Corporation Counsel.

Main office, Municipal Building, 16th floor. Telephone, 4600 Worth.

Lamar Hardy, Corporation Counsel.

Brooklyn office, 153 Pierrepont st. Telephone, 2948 Main.

Bureau of Street Openings.
Main office, Municipal Building, 15th floor.

Telephone, 1380 Worth.

Brooklyn office, 166 Montague st. Telephone, 5916 Main.

Queens office, Municipal Building, L. I. City. Telephone, 3886 Hunters Point.

Bureau for the Recovery of Penalties.
Municipal Building, 15th floor. Telephone, 4600 Worth.

Bureau for the Collection of Arrears of Personal Taxes.
Municipal Building, 17th floor. Telephone, 4585 Worth.

DEPARTMENT OF LICENSES.

Main office, 49 Lafayette st. Telephone, 4490 Franklin.

George H. Bell, Commissioner.

Brooklyn—381 Fulton st. Telephone, 1497 Main.

Queens—Borough Hall, L. I. City. Telephone, 5400 Hunters Point.

Richmond—Borough Hall, New Brighton. Telephone, 1000 Tompkinsville.

Division of Licensed Vehicles—517-519 W. 57th st. Telephone, 6387 Columbus.

Public Employment Bureau—Men's departments, 128 Leonard st. Telephone, 6100 Franklin.

Branch Office: 157 E. 67th st. Manhattan; Telephone, 2001 Plaza. 436 W. 27th st. Manhattan; Telephone, 1937 Chelsea. 12 W. 11th st. Manhattan; Telephone, 8065 Chelsea. 85 Java st. Brooklyn; Telephone, 3274 Greenpoint.

MUNICIPAL CIVIL SERVICE COMMISSION. Municipal Building, 14th floor. Telephone, 1580 Worth.

Henry Moskowitz, President.

Robert W. Belcher, Secretary.

MUNICIPAL REFERENCE LIBRARY. Municipal Building, 5th floor. Telephone, 1072 Worth. 9 a. m. to 5 p. m.; Saturday, to 1 p. m.

DEPARTMENT OF PARKS. Municipal Building, 10th floor. Telephone, 4850 Worth.

Cabot Ward, Commissioner, Manhattan and Richmond.

Borough of Brooklyn. Litchfield Mansion, Prospect Park, Brooklyn. Telephone, 2300 South.

Raymond V. Ingersoll, Commissioner.

Borough of The Bronx. Zbrowski Mansion, Claremont Park. Telephone, 2640 Tremont.

Thomas W. Whittle, Commissioner.

Borough of Queens. The Overlook, Forest Park, Richmond Hill, L. I. Telephone, 2300 Richmond Hill.

John E. Weier, Commissioner.

PARK BOARD. Municipal Building, 10th floor. Telephone, 4850 Worth. Cabot Ward, President; Louis W. Fehr, Secretary.

PAROLE COMMISSION. Municipal Building, 24th floor. Telephone, 1610 Worth.

Thomas R. Minnick, Secretary.

DEPARTMENT OF PLANT AND STRUCTURES. Municipal Building, 18th floor. Telephone, 380 Worth.

F. J. H. Kracke, Commissioner.

EXAMINING BOARD OF PLUMBERS. Municipal Building, 9th floor. Telephone, 1800 Worth.

Janet A. G. Hahn, Clerk.

POLICE DEPARTMENT. 240 Centre st. Telephone, 3100 Spring.

Arthur Woods, Commissioner.

DEPARTMENT OF PUBLIC CHARITIES. Principal office, Municipal Building, 10th floor. Telephone, 4440 Worth.

Brooklyn and Queens, 327 Schermerhorn st. Brooklyn. Telephone, 2977 Main.

Bureau of Social Investigation, Pearl and Centre sts. Telephone, 4405 Worth.

Borough of Richmond, Borough Hall, St. George, S. I. Telephone, 1000 Tompkinsville.

John A. Kingsbury, Commissioner.

PUBLIC SERVICE COMMISSION. 120 Broadway, 8 a. m. to 11 p. m. every day, including holidays and Sundays. Telephone, 7500 Rector.

Oscar S. Straus, Chairman.

James B. Walker, Secretary.

BOARD OF REVISION OF ASSESSMENTS. Municipal Building, 7th floor. Telephone, 1200 Worth.

John Korb, Jr., Chief Clerk.

COMMISSIONERS OF SINKING FUND. Office of Secretary, Municipal Building, 7th floor. Telephone, 1200 Worth.

John Korb, Jr., Secretary.

BOARD OF STANDARDS AND APPEALS. Municipal Building, 9th floor. Telephone, 184 Worth.

Rudolph P. Miller, Chairman.

DEPARTMENT OF TAXES AND ASSESSMENTS. Municipal Building, 9th floor. Telephone, 1800 Worth.

Lawson Purdy, President.

C. Rockland Tyng, Secretary.

DEPARTMENT OF STREET CLEANING. Municipal Building, 12th floor. Telephone, 4240 Worth.

John T. Fetherston, Commissioner.

TENEMENT HOUSE DEPARTMENT. Manhattan and Richmond office, Municipal Building, 19th floor. Telephone, 1526 Worth.

Brooklyn and Queens office, 503 Fulton st. Brooklyn. Telephone, 3825 Main.

Bronx office, 391 E. 149th st. Telephone, 7107 Melrose.

John J. Murphy, Commissioner.

BOARD OF WATER SUPPLY. Municipal Building, 22nd floor. Telephone, 3150 Worth.

Charles Strauss, President.

George Featherstone, Secretary.

DEPARTMENT OF WATER SUPPLY, GAS DEPARTMENT AND ELECTRICITY. Municipal Building, 23d, 24th and 25th floors. Telephone, 3980 Main; Queens, 3441 Hunters Point; Richmond, 840 Tompkinsville; Bronx, 3400 Tremont.

Brooklyn, 50 Court st. Bronx, Tremont and Arthur aves. Queens, Municipal Building, L. I. City. Richmond, Municipal Building, St. George. William Williams, Commissioner.

BOROUGH OFFICES.

BOROUGH OF THE BRONX. President's office, 3d and Tremont aves. Telephone, 2680 Tremont.

Douglas Mathewson, President.

BOROUGH OF BROOKLYN. President's office, 2d floor, Borough Hall. Commissioner of Public Works, 2d floor, Borough Hall.

Assistant Commissioner of Public Works, 2d floor, Borough hall.

Bureau of Highways, 5th and 12th floors, 50 Court st.

Bureau of Public Buildings and Offices, 10th floor, 50 Court st.

Bureau of Buildings, 10th floor, 215 Montague st.

Topographical Bureau, 209 Montague st.

Bureau of Substructures, 11th floor, 50 Court st.

Telephone, 3960 Main.

Lewis H. Pounds, President.

BOROUGH OF MANHATTAN. President's office, 20th floor, Municipal Building.

Commissioner of Public Works, 21st floor, Municipal Building.

Assistant Commissioner of Public Works, 21st floor, Municipal Building.

Bureau of Highways, 21st floor, Municipal Building.

Bureau of Public Buildings and Offices, 20th floor, Municipal Building.

Bureau of Sewers, 21st floor, Municipal Building.

Bureau of Buildings, 20th floor, Municipal Building. Telephone, 4227 Worth.

Marcus M. Marks, President.

BOROUGH OF QUEENS. President's office, 68 Hunters Point ave., L. I. City. Telephone, 5400 Hunters Point.

Maurice E. Conolly, President.

BOROUGH OF RICHMOND. President's office, New Brighton. Telephone, 1000 Tompkinsville.

Calvin D. Van Name, President.

Manhattan, Municipal Building, 2nd floor. Open at all hours of the day and night. Telephone, 3711 Worth.

Bronx—Arthur and Tremont aves. Telephone, 1250 Tremont. 8 a. m. to midnight, every day.

Brooklyn, 236 Duffield st. Telephone, 4004 Main. Open at all hours of the day and night.

Queens, Town Hall, Jamaica. 9 a. m. to 10 p. m.; Sundays and holidays, 9 a. m. to 12 noon.

Richmond, 175 Second st., New Brighton. Open at all hours of the day and night.

COUNTY OFFICES.

Unless otherwise stated, the County offices are open for business from 9 a. m. to 4 p. m.; Saturday, 9 a. m. to 12 noon.

NEW YORK COUNTY.

COUNTY CLERK. County Court House. Telephone, 5388 Cortlandt.

9 a. m. to 2 p. m., during July and August. Wm. F. Schneider, County Clerk.

DISTRICT ATTORNEY. Criminal Courts Building, 9 a. m. to 5.15 p. m.; Saturdays, to 12 noon. Telephone, 2304 Franklin.

Edward Swann, District Attorney.

COMMISSIONER OF JUDICIAL AFFAIRS. 280 Broadway. Telephone, 241 Worth.

Frederick O'Byrne, Commissioner.

PUBLIC ADMINISTRATOR. 119 Nassau st. Telephone, 6375 Cortlandt.

William M. Hoes, Public Administrator.

COMMISSIONER OF RECORDS. Hall of Records. Telephone, 3900 Worth.

Charles K. Lexow, Commissioner.

REGISTER. Hall of Records. Telephone, 3900 Worth. 9 a. m. to 2 p. m., during July and August.

John J. Hopper, Register.

SHERIFF. 51 Chambers st. Telephone, 4300 Worth.

New York County Jail, 70 Ludlow st. Alfred E. Smith, Sheriff.

SUBROGATES. Hall of Records. Telephone, 3900 Worth.

John P. Cohan, Robert Ludlow Fowler, Surrogates.

William Ray De Lano, Chief Clerk.

John F. Curry, Commissioner of Records.

KINGS COUNTY.

COUNTY CLERK. Hall of Records. Telephone, 4930 Main.

William E. Kelly, County Clerk.

COUNTY COURT. County Court House. Court opens at 10 a. m. daily and sits until business is completed.

Part I, Room 23; Part II, Room 10; Part III, Room 14; Part IV, Room 1 Court House.

Clerk's Office, Rooms 17, 18, 19 and 22; open daily from 9 a. m. to 5 p. m.; Saturday to 12 noon. Telephone, 4154 Main.

John L. Gray, Chief Clerk.

DISTRICT ATTORNEY. 66 Court st., 9 a. m. to 5.30 p. m.; Saturday, to 1 p. m. Telephone, 2954 Main.

Harry E. Lewis, District Attorney.

COMMISSIONER OF JUDICIAL AFFAIRS. 381 Fulton st. Telephone, 330-331 Main.

Jacob Brenner, Commissioner.

PUBLIC ADMINISTRATOR. 44 Court st. Telephone, 2840 Main.

Frank V. Kelly, Public Administrator.

COMMISSIONER OF RECORDS. Hall of Records. Telephone, 6988 Main.

Edmund O'Connor, Commissioner.

REGISTER. Hall of Records. Telephone, 2830 Main.

Edward T. O'Loughlin, Register.

SUBROGATE. 50 Court st. Telephone, 6845 Main.

Edward Riegelmann, Sheriff.

Hall of Records. Court opens at 10 a. m. Telephone, 3954 Main.

Herbert T. Ketcham, Surrogate.

John H. McCoey, Chief Clerk.

BRONX COUNTY.

COUNTY CLERK. Civil Records—161st st. and 3d ave. Telephone, 9266 Melrose.

Criminal Branch, 1918 Arthur ave. James Vincent Ganly, County Clerk.

COUNTY JUDGE. Bergen Building Annex, Tremont and Arthur aves. Telephone, 9265 Tremont.

Louis D. Gibbs, County Judge.

DISTRICT ATTORNEY. Tremont and Arthur aves. Telephone, 1100 Tremont.

Francis Martin, District Attorney.

COMMISSIONER OF JUDICIAL AFFAIRS. 1932 Arthur ave. Telephone, 3700 Tremont.

John A. Mason, Commissioner.

PUBLIC ADMINISTRATOR. 2808 Third ave. Telephone, 9816 Melrose. 9 a. m. to 5 p. m.; Saturday to 12 noon.

Ernest E. L. Hammer, Public Administrator.

REGISTER. 1932 Arthur ave. Telephone, 6694 Tremont.

Edward Polak, Register.

SHERIFF. 1932 Arthur ave. Telephone, 6600 Tremont.

James F. O'Brien, Sheriff.

SUBROGATE. Bergen Building Annex, 1918 Arthur ave. George M. S. Schulz, Surrogate.

QUEENS COUNTY.

COUNTY CLERK. 364 Fulton st., Jamaica. Telephone, 2608 Jamaica.

Alexander Dujat, County Clerk.

COUNTY COURT. County Court House, L. I. City. Telephone, 596 Hunters Point.

Court opens at 10 a. m. Trial Term begins first Monday of each month, except July, August and September, and on Friday of each week.

Clerk's office open 9 a. m. to 5 p. m.; Saturdays to 12.30 p. m. Telephone, 551 Jamaica.

County Judge's office always open at 336 Fulton st., Jamaica. Telephone, 551 Jamaica.

Burt Jay Humphrey, County Judge.

DISTRICT ATTORNEY. County Court House, L. I. City. Telephone, 3871 Hunters Point. 9 a. m. to 5 p. m.; Saturday, to 12 noon.

Denis O'Leary, District Attorney.

COMMISSIONER OF JUDICIAL AFFAIRS. County Court House, L. I. City. Telephone, 963 Hunters Point.

Thorndyke C. McKenney, Commissioner.

PUBLIC ADMINISTRATOR. 362 Fulton st., Jamaica. Telephone, 223 Jamaica.

Randolph White, Public Administrator.

SHERIFF. County Court House, L. I. City. Telephone, 3766 Hunters Point.

Samuel J. Mitchell, Under Sheriff.

SUBROGATE. 364 Fulton st., Jamaica. Telephone, 397 Jamaica.

Daniel Noble, Surrogate.

RICHMOND COUNTY.

COUNTY CLERK. County Office Building, Richmond. Telephone, 28 New Dorp.

C. Livingston Bostwick, County Clerk.

COUNTY JUDGE AND SUBROGATE. Trial Terms, with Grand and Trial Jury, second Monday of March, first Monday of October.

Trial Terms, with Trial Jury only, first Monday of May, first Monday of December.

Special Terms, without Jury, Wednesday of each week, except the last week of July, the month of August and the first week of September.

Surrogate's Court. Monday and Tuesday of each week at the Borough Hall, St. George, and on Wednesday at the Surrogate's Court at Richmond, except during the session of the County Court. There will be no Surrogate's Court during the month of August.

SURROGATE'S COURT AND OFFICE, RICHMOND. Surrogate's Chambers, Borough Hall, St. George. J. Harry Tiernan, County Judge and Surrogate.

DISTRICT ATTORNEY. Borough Hall, St. George. Telephone, 50 Tompkinsville. 9 a. m. to 5 p. m.; Saturday, to 12 noon.

Albert C. Fach, District Attorney.

COMMISSIONER OF JUDICIAL AFFAIRS. Village Hall, Stapleton. Telephone, 81 Tompkinsville.

Edward I. Miller, Commissioner.

PUBLIC ADMINISTRATOR. Port Richmond, Telephone, 704 West Brighton.

William T. Holt, Public Administrator.

SHERIFF. County Court House, Richmond. Telephone, 120 New Dorp.

Spire Pitou, Jr., Sheriff.

THE COURTS.

CITY COURT OF THE CITY OF NEW YORK. City Hall Park. Special Term Chambers held from 10 a. m. to 4 p. m. Clerk's office open from 9 a. m. to 4 p. m. Telephone, 122 Cortlandt.

Thomas F. Smith, Clerk.

CITY MAGISTRATES' COURTS. Boroughs of Manhattan and Bronx.

William McAdoo, Chief City Magistrate, 300 Mulberry st. Telephone, 6213 Spring.

Municipal Term—Room 500, Municipal Building, Manhattan.

First District—Criminal Courts Building.

Second District—125 Sixth ave.

Fourth District—151 E. 57th st.

Fifth District—121 st. and Sylvan pl.

Sixth District—162d st. and Washington ave.

Seventh District—314 W. 54th st.

Eighth District—1014 E. 181st st., Bronx.

Ninth District (Night Court for Females)—125 Sixth ave.

Tenth District (Night Court for Males)—151 E. 57th st.

Eleventh District (Domestic Relations)—151 E. 57th st.

Twelfth District—1130 St. Nicholas ave.

Thirteenth District (Domestic Relations)—1014 E. 181st st., Bronx.

Office of the Chief Probation Officer, 300 Mulberry st. Telephone, 8713 Spring.

Borough of Brooklyn. Office of Deputy Chief Clerk, Wm. F. Delaney, 44 Court st. Telephone, 7411 Main.

First District—318 Adams st.

Second District—Court and Butler sts.

Fifth District—361 Bedford ave.

Sixth District—495 Gates ave.

Seventh District—31 Snider ave., Flatbush.

Eighth District—W. 8th st., Coney Island.

Ninth District—5th ave. and 23d st.

Tenth District—133 New Jersey ave.

Domestic Relations—Myrtle and Vanderbilt aves.

Borough of Queens. First District—St. Mary's Lyceum, L. I. City.

Second District—Town Hall, Flushing.

Third District—Central ave., Far Rockaway.

Fourth District—Town Hall, Jamaica.

Borough of Richmond. First District—Lafayette ave., New Brighton.

Second District—Village Hall, Stapleton.

All courts open daily from 9 a. m. to 4 p. m., except on Saturdays, Sundays and legal holidays, when only morning sessions are held.

COURT OF GENERAL SESSIONS. Criminal Court Building. Court opens at 10.30 a. m. Clerk's office open from 9 a. m. to 4 p. m., and on Saturdays until 12 noon.

Edward R. Rector, Clerk.

STATE INDUSTRIAL COMMISSION— DEPARTMENT OF LABOR.

Public Notice.

Whereas, the Otis Elevator Company of Buffalo, N. Y., has made application for variation from the provisions of Section 8-a of the Labor Law for six (6) firemen for a period of seven (7) months, October first to May first of each year, and

Whereas, investigation by the Supervising Inspector in whose district the plant is located shows that the work in which these firemen are engaged is necessarily continuous, therefore,

Be it resolved, that variation from the provisions of section 8-a of the Labor Law is hereby granted to the Otis Elevator Company to employ six (6) firemen to work seven (7) days per week but not more than eight (8) hours in any one day except when changing shift. List of employees on each shift to be conspicuously posted. This resolution to take effect immediately.

STATE OF NEW YORK, OFFICE OF THE STATE INDUSTRIAL COMMISSION.

I, CHARLES D. O'CONNELL, Acting Secretary of the State Industrial Commission of the State of New York, DO HEREBY CERTIFY that I have compared the foregoing copy of a resolution with the original thereof, duly adopted by the State Industrial Commission on the 20th day of February, 1917, and duly filed in the office of said Commission, and that the same is a true and correct copy and transcript of said resolution and of the whole thereof.

IN WITNESS WHEREOF, I have hereunto set my hand and affixed the seal of the State Industrial Commission this 21st day of February, 1917. C. D. O'CONNELL, Acting Secretary.

(Seal)

MUNICIPAL CIVIL SERVICE COMMISSION.

Proposed Amendments to Classification.

PUBLIC NOTICE IS HEREBY GIVEN OF the proposed amendment of Rule XV, clauses 21 and 22 to read as follows:

"21. To provide a basis of rating for previous service each department or office shall submit to the Commission on or about the tenth day of January, May and September a report regarding the comparative efficiency, character and conduct of every person regularly and permanently employed in a position in the competitive class for the four months' period immediately preceding. Such reports shall be known as 'service records' and shall be made on forms prescribed by the Commission, and the entries thereon shall be made with reference to such factors and in such terms as the Commission may by resolution duly record in its minutes direct.

"22. Service records shall be based upon reports submitted by the administrative officer most closely in touch with the employee rated, and shall be prepared in each department by such superior officers or employees of the department and such committees or boards therein as may be designated for that purpose, subject to confirmation by the Commission, by the appointing officer therein, pursuant to such general plan as the Commission may prescribe. The Commission shall have the power to provide for the membership, without vote, in any committee or board which may be established in any department for the purpose of preparing or reviewing service records, of a duly authorized representative of the Commission. Upon the submission of the service records of a department to the Commission, the Commission shall cause an examination to be made thereof, and in the course of such examination shall have power to examine the original records of the department and may change or amend any of the statements or recommendations made therein, where it shall find that such statements or recommendations are not warranted by the facts submitted or that such statements or recommendations do not contain a true and fair account of the comparative efficiency of the several employees whose names appear therein. Where such changes are made, the reason shall be given, in writing, to the department concerned. No service record shall be used as a basis in the rating of previous service in a promotion examination until approved by the Commission. The service records of all departments shall be open to either the Chief Examiner or to any examiner designated by him, and any officer or employee shall be entitled to consult his own service record or the service records of any other employee in his department employed in the same grade or on the same class of work, and shall have the right to apply for a revision thereof. For periods of service prior to the establishment or in the absence of any such record, such rating shall be based upon certification covering the several elements of service as determined by the Commission under the preceding clause of this rule, in such form as the Commission may require.

A PUBLIC HEARING WILL BE ALLOWED, in accordance with Rule III, at the request of any interested persons, at the Commission's office in the Municipal Building, Room 1443, on **WEDNESDAY, FEBRUARY 28, 1917,** at 10.30 a. m.

WEDNESDAY, FEBRUARY 28, 1917, at 10.30 a. m.

WEDNESDAY, FEBRUARY 28, 1917, at 10.30 a. m.

WEDNESDAY, FEBRUARY 28, 1917, at 10.30 a. m.

WEDNESDAY, FEBRUARY 28, 1917, at 10.30 a. m.

WEDNESDAY, FEBRUARY 28, 1917, at 10.30 a. m.

WEDNESDAY, FEBRUARY 28, 1917, at 10.30 a. m.

WEDNESDAY, FEBRUARY 28, 1917, at 10.30 a. m.

WEDNESDAY, FEBRUARY 28, 1917, at 10.30 a. m.

WEDNESDAY, FEBRUARY 28, 1917, at 10.30 a. m.

WEDNESDAY, FEBRUARY 28, 1917, at 10.30 a. m.

WEDNESDAY, FEBRUARY 28, 1917, at 10.30 a. m.

WEDNESDAY, FEBRUARY 28, 1917, at 10.30 a. m.

WEDNESDAY, FEBRUARY 28, 1917, at 10.30 a. m.

WEDNESDAY, FEBRUARY 28, 1917, at 10.30 a. m.

WEDNESDAY, FEBRUARY 28, 1917, at 10.30 a. m.

WEDNESDAY, FEBRUARY 28, 1917, at 10.30 a. m.

WEDNESDAY, FEBRUARY 28, 1917, at 10.30 a. m.

WEDNESDAY, FEBRUARY 28, 1917, at 10.30 a. m.

WEDNESDAY, FEBRUARY 28, 1917, at 10.30 a. m.

WEDNESDAY, FEBRUARY 28, 1917, at 10.30 a. m.

WEDNESDAY, FEBRUARY 28, 1917, at 10.30 a. m.

WEDNESDAY, FEBRUARY 28, 1917, at 10.30 a. m.

WEDNESDAY, FEBRUARY 28, 1917, at 10.30 a. m.

WEDNESDAY, FEBRUARY 28, 1917, at 10.30 a. m.

WEDNESDAY, FEBRUARY 28, 1917, at 10.30 a. m.

WEDNESDAY, FEBRUARY 28, 1917, at 10.30 a. m.

WEDNESDAY, FEBRUARY 28, 1917, at 10.30 a. m.

WEDNESDAY, FEBRUARY 28, 1917, at 10.30 a. m.

WEDNESDAY, FEBRUARY 28, 1917, at 10.30 a. m.

WEDNESDAY, FEBRUARY 28, 1917, at 10.30 a. m.

WEDNESDAY, FEBRUARY 28, 1917, at 10.30 a. m.

WEDNESDAY, FEBRUARY 28, 1917, at 10.30 a. m.

WEDNESDAY, FEBRUARY 28, 1917, at 10.30 a. m.

WEDNESDAY, FEBRUARY 28, 1917, at 10.30 a. m.

Duties.—To assist in the routine work of the Pathological Laboratory in one of the large City hospitals. The work includes the preparation of bacteriological media, of tissues for microscopical examination, and the performance of complement fixation and other serological tests.

Requirements.—Candidates should have at least six months' experience in a hospital or research laboratory where the work above described is carried on. A practical test will be held in a laboratory. Candidates will be required to demonstrate their practical knowledge of (1) histological technique; or (2) of bacteriological and serological methods. Candidates will be required to indicate in which of these subjects they wish to be examined at the practical test, but they will be allowed to take both of the above practical tests.

The usual salary is \$720 per annum, with maintenance.

Candidates must be at least 21 years of age on or before the closing date for the receipt of applications.

There is one vacancy at present in the Department of Public Charities in the City Hospital at \$600 per annum, with maintenance.

The term of the eligibility of the list resulting from this examination is fixed at not less than one year nor more than four years.

WEDNESDAY, FEBRUARY 21, 1917, TO THURSDAY, MARCH 8, 1917, for the position of **MATE.**

No application delivered at the office of the Commission, by mail or otherwise, after 4 p. m., **THURSDAY, MARCH 8, 1917,** will be accepted.

Application blanks will be mailed upon request, provided a self-addressed stamped envelope or sufficient postage is enclosed to cover the mailing.

The Commission will not guarantee the delivery of the same. Postage on applications forwarded by mail must be fully prepaid.

Applicants must be citizens of the United States and residents of the State of New York.

The subjects and weights of the examination are: **Duties, 3; 70% required. Experience, 7; 70% required.**

A qualifying physical examination will be given.

Applications for this examination must be filed on a special blank, Form B.

Duties.—To act as Mate on the steamboats used for carrying passengers and freight to the islands in the East River and Long Island Sound, under the jurisdiction of the Departments of Correction and Public Charities. The tonnage of the largest boat is about 1,000 tons.

Requirements.—Candidates must hold the United States Mate's license for the harbor of New York. Before appointment, candidates holding licenses limited to less than 1,000 tons may be required to secure a license for 1,000 tons.

Candidates must be at least 21 years of age and not more than 45 years of age on or before the closing date for the receipt of applications.

The compensation rate proposed by the Board of Estimate and Apportionment for this position are from \$888 to \$984. Under the terms and conditions of the budget for the year 1917, appointments will, as a rule, be made at the lowest compensation rate.

Vacancies occur from time to time in the Department of Correction and the Department of Public Charities.

The term of the eligibility of the list resulting from this examination is fixed at not less than one year nor more than four years.

WEDNESDAY, FEBRUARY 21, 1917, TO THURSDAY, MARCH 8, 1917, for the position of **ELECTRICIAN.**

No applications delivered at the office of the Commission, by mail or otherwise, after 4 p. m., **WEDNESDAY, FEBRUARY 21, 1917,** will be accepted.

Application blanks will be mailed upon request, provided a self-addressed stamped envelope or sufficient postage is enclosed to cover the mailing.

The Commission will not guarantee the delivery of the same. Postage on applications forwarded by mail must be fully prepaid.

Applicants must be citizens of the United States and residents of the State of New York.

The subjects and weights of the examination are: **Experience, 3; 70% required. Technical, 4; 75% required. Practical, 3; 75% required.**

A qualifying physical examination will be given.

Applications for this examination must be filed on a special blank, Form B.

Duties.—The duties of electricians are to install electric appliances, to set and repair meters, to install and repair motors, dynamos, switch boards, electric fans and other electric fixtures, to assemble and repair electric machines and to perform such other work as may properly be required of electricians.

Requirements.—Candidates must present evidence of at least three years of experience as a lineman, wireman electric worker or as a journeyman on installation or in an electric testing laboratory or equivalent experience.

Candidates must be at least 21 years of age on or before the closing date for the receipt of applications.

The compensation rate proposed by the Board of Estimate and Apportionment for this position is \$5 a day.

There are no vacancies at present.

The term of the eligibility of the list resulting from this examination is fixed at not less than one year nor more than four years.

WEDNESDAY, FEBRUARY 21, 1917, TO THURSDAY, MARCH 8, 1917, for the position of **AMENED NOTICE.**

PUBLIC NOTICE IS HEREBY GIVEN THAT applications will be received by the Municipal Civil Service Commission, Municipal Building, Manhattan, New York City, from **THURSDAY, FEBRUARY 15, 1917, TO FRIDAY, MARCH 2, 1917,** for the position of **OCULIST, GRADE 2.**

No applications delivered at the office of the Commission, by mail or otherwise after 4 p. m., **FRIDAY, MARCH 2, 1917,** will be accepted.

Application blanks will be mailed upon request, provided a self-addressed stamped envelope or sufficient postage is enclosed to cover the mailing.

The Commission will not guarantee the delivery of the same. Postage on applications forwarded by mail must be fully prepaid.

Applicants must be citizens of the United States and residents of the State of New York.

The subjects and weights of the examination are: **Experience, 6; 70% required. Technical, 4; 75% required.**

A qualifying physical examination will be given.

Applications for this examination must be filed on a special blank, Form B.

Duties.—The duties of physicians (Oculists) are to supervise and be responsible for the diagnosis and treatment of diseases of the eyes and other pathological conditions of the eyes in city hospitals, clinics, or other institutions.

Requirements.—Applicants must present a license to practice medicine in the State of New York, when filing their applications, and must present evidence of at least one year's internship or three years' service in the Out-patient department of a hospital giving special training in diseases of the eye.

Candidates must be at least 21 years of age and not more than 45 years of age on the date of filing applications.

The compensation rates proposed by the Board of Estimate and Apportionment for this position are from \$1,020 to \$1,380. Under the terms and conditions of the budget for the year 1917, appointments will, as a rule, be made at the lowest compensation rate.

Oculists are usually required to work 21 hours a week in the Department of Health.

There are no vacancies at present.

The term of the eligibility of the list resulting from this examination is fixed at not less than one year nor more than four years.

WEDNESDAY, FEBRUARY 21, 1917, TO THURSDAY, MARCH 8, 1917, for the position of **DEPARTMENT OF DOCKS AND FERRIES.**

Proposals.

SEALED BIDS WILL BE RECEIVED BY the Commissioner of Docks at his office, Pier "A," foot of Battery pl., North River, until 12 noon on **FRIDAY, MARCH 9, 1917,** for **CONTRACT NO. 1556.**

FOR FURNISHING ALL THE LABOR AND MATERIALS REQUIRED FOR DREDGING IN THE BOROUGH OF MANHATTAN, BROOKLYN, QUEENS, THE BRONX AND RICHMOND.

The time for the completion of the work and the full performance of the contract is on or before the expiration of May 31, 1917.

The amount of security required is as follows:

Class 1—For dredging about 110,000 cubic yards on the North River, Borough of Manhattan, the sum of \$8,000.00.

Class 2—For dredging about 20,000 cubic yards on the East and Harlem Rivers, Boroughs of Manhattan and the Bronx, and in the Boroughs of Brooklyn, Queens and Richmond, the sum of \$3,000.00.

The bidder shall state, both in writing and in figures, a price per cubic yard for doing all of the work called for in any class on which a bid is submitted, by which price the bids will be tested, and each class of the contract, if awarded, will be awarded as a separate contract to the bidder whose price per cubic yard is the lowest for doing all of the work called for in that class, and whose bid is regular in all respects. In case of discrepancy between the written price and that given in figures, the price in writing will be considered as the bid.

Work must be done at the time and in the manner and in such quantities as may be directed. Blank forms and further information may be obtained at the office of the said Department.

R. A. C. SMITH, Commissioner of Docks.

Dated, Feb. 24, 1917. **WEDNESDAY, FEBRUARY 21, 1917, TO THURSDAY, MARCH 8, 1917,** for the position of **SEALED BIDS WILL BE RECEIVED BY**

the Commissioner of Docks at his office, Pier "A," foot of Battery pl., North River, Manhattan, until 12 noon, on **FRIDAY, MARCH 9, 1917,** for **CONTRACT NO. 1559.**

FOR FURNISHING AND DELIVERING BOILER TUBES.

The time for the completion of the work and the full performance of the contract is on or before the expiration of 180 consecutive calendar days.

The amount of the security required for the performance of the contract shall be thirty (30) per cent. of the total amount for which the contract is awarded.

The deposit to accompany bid shall be in an amount not less than one and one-half (1½) per cent. of the total amount of the bid.

The bidder shall state the unit price at which he is prepared to furnish and deliver the tubes called for, and shall extend such totals as may be required on the schedules. In case of discrepancy between the unit and total price the unit price will be considered as the bid.

Deliveries required to be made at the time and in the manner directed.

Blank forms and further information may be obtained at the office of the said Department.

R. A. C. SMITH, Commissioner of Docks.

Dated, Feb. 24, 1917. **WEDNESDAY, FEBRUARY 21, 1917, TO THURSDAY, MARCH 8, 1917,** for the position of **FIRE DEPARTMENT.**

Proposals.

SEALED BIDS WILL BE RECEIVED BY the Fire Commissioner at his office, 11th floor, Municipal Building, Manhattan, until 10.30 a. m., on **FRIDAY, MARCH 9, 1917,** for **CONTRACT NO. 1557.**

FOR FURNISHING AND DELIVERING SEMI-BITUMINOUS COAL TO FIREBOATS.

The time allowed for the performance of the contract is on or before March 31, 1918.

The amount of security required for the performance of the contract is thirty per cent. (30%) of the amount of the bid.

No bid will be considered unless it is accompanied by a deposit, which shall be in the form of money or a certified check upon one of the State or National banks of the City of New York, drawn to the order of the Comptroller, or corporate stock or other certificates of indebtedness of any nature issued by the City of New York and approved by the Comptroller as of equal value with the security required. Such deposit shall be in the amount of Sixty Dollars (\$60).

Award, if made, will be to the lowest bidder for the entire contract.

Bids must be submitted in duplicate.

Delivery will be required to be made at the time and in the manner and in such quantities as may be directed.

Blank forms and further information may be obtained at the office of the Fire Department, 11th floor, Municipal Building, Manhattan.

A deposit of Five Dollars (\$5) will be required from all intending bidders for each set of specifications received.

The deposit will be returned in each case on surrender of the specifications or filing of bid.

ROBERT ADAMSON, Fire Commissioner.

WEDNESDAY, FEBRUARY 21, 1917, TO THURSDAY, MARCH 8, 1917, for the position of **SEALED BIDS WILL BE RECEIVED BY**

the Fire Commissioner at his office, 11th floor, Municipal Building, Manhattan, until 10.30 a. m., on **MONDAY, MARCH 5, 1917,** for **CONTRACT NO. 1558.**

FOR FURNISHING, DELIVERING AND INSTALLING SUBSIDIARY PIPES, DELIVERING AND INSTALLING FIRE ALARM POSTS AND CONSTRUCTING MANHOLES FOR ROCKAWAY IMPROVEMENT, BOROUGH OF QUEENS.

The time allowed for doing and completing the entire work will be ninety (90) consecutive working days.

The amount of security required for the performance of the contract is Two Thousand Dollars (\$2,000).

No bid will be considered unless it is accompanied by a deposit, which shall be in the form of money or a certified check upon one of the State or National banks of the City of New York, drawn to the order of the Comptroller, or corporate stock or other certificates of indebtedness of any nature issued by the City of New York and approved by the Comptroller as of equal value with the security required. Such deposit shall be in the amount of One Hundred Dollars (\$100).

Award, if made, will be to the lowest bidder for the entire contract.

Blank forms and further information may be obtained at the office of the Fire Department, 11th floor, Municipal Building, Manhattan.

A deposit of Five Dollars (\$5) in cash will be required from all intending bidders for each set of specifications received. The deposit will be returned in each case on surrender of the specifications or filing of bid.

ROBERT ADAMSON, Fire Commissioner.

WEDNESDAY, FEBRUARY 21, 1917, TO THURSDAY, MARCH 8, 1917, for the position of **SEALED BIDS WILL BE RECEIVED BY**

the Fire Commissioner at his office, 11th floor, Municipal Building, Manhattan, until 10.30 a. m., on **MONDAY, MARCH 5, 1917,** for **CONTRACT NO. 1559.**

FOR FURNISHING, DELIVERING AND INSTALLING SUBSIDIARY PIPES, DELIVERING AND INSTALLING FIRE ALARM POSTS AND CONSTRUCTING MANHOLES FOR ROCKAWAY IMPROVEMENT, BOROUGH OF QUEENS.

The time allowed for doing and completing the entire work will be ninety (90) consecutive working days.

The amount of security required for the performance of the contract is Two Thousand Dollars (\$2,000).

No bid will be considered unless it is accompanied by a deposit, which shall be in the form of money or a certified check upon one of the State or National banks of the City of New York, drawn to the order of the Comptroller, or corporate stock or other certificates of indebtedness of any nature issued by the City of New York and approved by the Comptroller as of equal value with the security required. Such deposit shall be in the amount of One Hundred Dollars (\$100).

Award, if made, will be to the lowest bidder for the entire contract.

Blank forms and further information may be obtained at the office of the Fire Department, 11th floor, Municipal Building, Manhattan.

A deposit of Five Dollars (\$5) in cash will be required from all intending bidders for each set of specifications received. The deposit will be returned in each case on surrender of the specifications or filing of bid.

ROBERT ADAMSON, Fire Commissioner.

WEDNESDAY, FEBRUARY 21, 1917, TO THURSDAY, MARCH 8, 1917, for the position of **SEALED BIDS WILL BE RECEIVED BY**

the Fire Commissioner at his office, 11th floor, Municipal Building, Manhattan, until 10.30 a. m., on **MONDAY, MARCH 5, 1917,** for **CONTRACT NO. 1560.**

FOR FURNISHING, DELIVERING AND INSTALLING SUBSIDIARY PIPES, DELIVERING AND INSTALLING FIRE ALARM POSTS AND CONSTRUCTING MANHOLES FOR ROCKAWAY IMPROVEMENT, BOROUGH OF QUEENS.

The time allowed for doing and completing the entire work will be ninety (90) consecutive working days.

The amount of security required for the performance of the contract is Two Thousand Dollars (\$2,000).

No bid will be considered unless it is accompanied by a deposit, which shall be in the form of money or a certified check upon one of the State or National banks of the City of New York, drawn to the order of the Comptroller, or corporate stock or other certificates of indebtedness of any nature issued by the City of New York and approved by the Comptroller as of equal value with the security required. Such deposit shall be in the amount of One Hundred Dollars (\$100).

Award, if made, will be to the lowest bidder for the entire contract.

Blank forms and further information may be obtained at the office of the Fire Department, 11th floor, Municipal Building, Manhattan.

A deposit of Five Dollars (\$5) in cash will be required from all intending bidders for each set of specifications received. The deposit will be returned in each case on surrender of the specifications or filing of bid.

ROBERT ADAMSON, Fire Commissioner.

WEDNES

panied by a deposit, which shall be in the form of money or a certified check upon one of the State or National banks of the City of New York, drawn to the order of the Comptroller, or corporate stock or other certificates of indebtedness of any nature issued by The City of New York and approved by the Comptroller as of equal value with the security required. Such deposit shall be in an amount not less than one and one-half per cent. (1½%) of the total amount of the bid.

The bidder will state the price of each item or article contained in the specifications or schedules. The extensions must be made and footed up, as the bids will be read and award, if made, will be to the lowest bidder for the entire contract.

Bids must be submitted in duplicate. Delivery will be required to be made at the time and in the manner and in such quantities as may be directed.

Blank forms and further information may be obtained at the office of the Fire Department, 11th floor, Municipal Building, Manhattan. ROBERT ADAMSON, Fire Commissioner. f15.28

See General Instructions to Bidders on last page, last column, of the "City Record."

DEPARTMENT OF FINANCE.

Sales of Tax Liens.

Notice of Continuation of Bronx Tax Sale.

THE SALE OF TAX LIENS FOR UNPAID taxes, assessments and water rents for the Borough of Bronx, as to liens remaining unsold at the termination of the sale of Jan. 15 and Feb. 19, 1917, has been continued to

MONDAY, APRIL 2, 1917, at 2.30 p. m., pursuant to Section 1028 of the Greater New York Charter, and will be continued at that time on the 4th floor of the Bergen Building, corner of Arthur and Tremont aves., Borough of Bronx, New York. DANIEL MOYNAHAN, Collector of Assessments and Arrears. f23.26,m5,12,19,26,a2

Proposals.

SEALED BIDS WILL BE RECEIVED AT the office of the Deputy and Acting Comptroller, in Room 743, Municipal Building, Manhattan, until 12 noon on

TUESDAY, FEBRUARY 27, 1917, FOR THE FURNISHING, DELIVERING, INSTALLING AND RENTING OF PUNCHING, TABBING AND SORTING MACHINES, AND FOR THE FURNISHING AND DELIVERING OF SUITABLE PRINTED CARDS FOR USE BY THE DEPARTMENT OF FINANCE.

The amount of security required is One Thousand Dollars (\$1,000). The amount of the deposit required with the bid is Fifty Dollars (\$50).

Bidders must state in their bids, in writing and in figures, a price per item for the renting of each kind of machine in each group of machines, also a price per thousand (1,000) for furnishing and delivering printed cards conforming to Department sample card, which prices shall cover, respectively, the cost of furnishing, delivering, installing and maintaining each machine in first-class operative condition, and the cost of furnishing and delivering printed cards, including adequate and convenient containers, and the cost of performing all the work required to be done, and also all other costs involved in or incidental to the complete fulfillment of the contract.

Sufficiently in advance of the time for the opening of bids to enable the Inspector to examine and determine the adequacy and efficiency of the types of machines which a bidder proposes to furnish, deliver and install, the bidder shall demonstrate to the entire satisfaction of the Inspector that the said types of machines fully meet the requirements of the specifications in respect of their mechanical devices, arrangements and operations, and of the quality and quantity of their outputs. If such demonstration is not given, or if, in the Inspector's judgment, it shows that the types of machines which the bidder proposes to furnish, deliver and install do not fulfill the requirements of the specifications, the bid based on such proposed types of machines will be rejected.

The bidders are hereby requested to apply at the office of the Supervising Statisticians and Examiner of the Department of Finance, Room 703, Municipal Building, Manhattan, for blank forms and for a copy of the specifications and of the form of contract and for such further information as may be desired concerning the machines to be furnished and the work to be done in the matter of their delivery, installation, maintenance and removal, and also concerning the printed cards to be furnished and delivered.

Dated, Feb. 15, 1917. WILLIAM A. PRENDERGAST, Comptroller. f15.28

See General Instructions to Bidders on last page, last column, of the "City Record."

Corporation Sale of Real Estate.

William P. Rae Company, Auctioneer.

PUBLIC NOTICE IS HEREBY GIVEN THAT the Commissioners of the Sinking Fund of The City of New York, by virtue of the powers vested in them by law, will offer for sale at public auction on

MONDAY, FEBRUARY 26, 1917, at 12 noon, at the Brooklyn Real Estate Exchange, No. 189 Montague st., Brooklyn, of the following described property:

All that certain piece or parcel of land situated, lying and being in the Borough of Brooklyn, City and State of New York, bounded and described as follows:

Beginning at a point on the southerly side of Bergen street, distant 550 feet easterly from the corner formed by the intersection of the southerly side of Bergen street with the easterly side of Grand avenue; running thence southerly and parallel with Grand avenue 131 feet; thence easterly and parallel with Bergen street 50 feet to the westerly boundary line of land now owned by The City of New York and occupied by Public School 42, running thence northerly parallel with Grand avenue and along land of The City of New York to a point in the easterly line of lot No. 35, as shown in the present tax maps of the Borough of Brooklyn; running thence northerly and along the easterly line of said lot No. 35, 134 feet 9¼ inches to the south side of Bergen street; thence westerly along the south side of Bergen street 14 feet to the point or place of beginning; said premises being known on the present tax maps of the Borough of Brooklyn as Lot 35, Block 1148, section 4.

The minimum or upset price at which said property shall be sold is hereby fixed at the sum of Seven Hundred and Fifty Dollars (\$750). The sale to be made upon the following

TERMS AND CONDITIONS: The highest bidder will be required to pay 10% of the amount of the bid, together with the auctioneer's fees, at the time of the sale, and 90% upon the delivery of the deed, which shall be within sixty (60) days from the date of the sale. The deed so delivered shall be in the form of a bargain and sale deed without covenants. The Comptroller may at his option resell the property if the successful bidder shall fail to

comply with the terms of the sale, and the person failing to comply herewith will be held liable for any deficiency which may result from such resale.

The right is reserved to reject any and all bids.

Maps of said real estate may be seen on application at the Department of Finance (Division of Real Estate), Room 733, Municipal Building, Manhattan.

By order of the Commissioners of the Sinking Fund under resolution adopted at a meeting of the Board held Jan. 25, 1917.

EDMUND D. FISHER, Deputy and Acting Comptroller. Department of Finance, Comptroller's Office, Feb. 6, 1917. f7.26

Corporation Sale of Buildings and Appurtenances Thereon on City Real Estate by Sealed Bids.

AT THE REQUEST OF THE PRESIDENT of the Borough of Richmond, public notice is hereby given that the Commissioners of the Sinking Fund, by virtue of the powers vested in them by law, will offer for sale by sealed bids certain buildings standing upon property owned by the City of New York, acquired by it for Court House purposes in the

Borough of Richmond. Being the buildings, parts of buildings, etc., situated on the plot acquired for an additional Court House adjoining the Borough Hall and bounded by Stuyvesant pl., De Kalb st. and Jay st., in the First Ward of the Borough of Richmond, which are more particularly described on a certain map on file in the office of the Collector of City Revenue, Room 368, Municipal Building, Borough of Manhattan.

Pursuant to a resolution adopted by the Commissioners of the Sinking Fund at a meeting held March 24, 1915, the sale by sealed bids of the above described buildings and appurtenances thereto will be held by direction of the Comptroller on

WEDNESDAY, FEBRUARY 28, 1917, at 11 a. m., in lots and parcels and in manner and form as follows:

Parcel No. 2. Five-story brick (Crabtree) building, No. 6 Jay st., St. George, Staten Island.

Sealed bids (blank forms of which may be obtained upon application) will be received by the Comptroller at the office of the Collector of City Revenue, Room 368, Municipal Building, Borough of Manhattan, until 11 a. m. on the 28th day of February and then publicly opened for the sale for removal of the above described buildings and appurtenances thereto, and the award will be made to the highest bidder within twenty-four hours, or as soon as possible thereafter.

Each parcel must be bid for separately and will be sold in its entirety, as described in above advertisement.

Each and every bid must be accompanied by a deposit of cash or certified check in a sum equal to 25 per cent. of the amount of the bid, except that a minimum deposit of \$50 will be required with all bids, and that a deposit of \$500 will be sufficient to entitle bidders to bid on any or all of the buildings.

Deposits of unsuccessful bidders will be returned within twenty-four hours after successful bidders have paid purchase price in full and given security, and those of successful bidders may be declared forfeited to The City of New York by the Comptroller upon the failure of the successful bidder to further comply with the requirements of the terms and conditions of the sale as set forth hereinafter.

Successful bidders will be required to pay the purchase money and deposit the required security within twenty-four hours of the receipt of notification of the acceptance of their bids.

The Comptroller reserves the right to reject any and all bids and to waive any defects or informalities in any bid should it be deemed in the interest of The City of New York to do so. All bids must state clearly (1) the number or description of the building or buildings bid for, (2) the amount of the bid, (3) the full name and address of the bidder.

All bids must be enclosed in properly sealed envelopes, marked "Proposals to be opened Feb. 28, 1917," and must be delivered, or mailed in time for their delivery, prior to 11 a. m. of that date to the "Collector of City Revenue, Room 368, Municipal Building, New York City," from whom any further particulars regarding the buildings to be disposed of may be obtained.

THE BUILDINGS WILL BE SOLD FOR IMMEDIATE REMOVAL ONLY, SUBJECT TO THE TERMS AND CONDITIONS PRINTED ON THE LAST PAGE OF THIS ISSUE OF THE "CITY RECORD."

EDMUND D. FISHER, Deputy and Acting Comptroller. City of New York, Department of Finance, Comptroller's Office, Feb. 7, 1917. f9.28

AT THE REQUEST OF THE PRESIDENT of the Borough of Queens, public notice is hereby given that the Commissioners of the Sinking Fund, by virtue of the powers vested in them by law, will offer for sale by sealed bids certain encroachments standing upon property owned by The City of New York, acquired by it for street opening purposes in the

Borough of Queens. Being certain buildings, parts of buildings, etc., standing within the lines of Queens Boulevard, from Fisk ave. to Grand st. and Broadway, in the Borough of Queens, which are more particularly described on a certain map on file in the office of the Collector of City Revenue, Room 368, Municipal Building, Manhattan.

Pursuant to a resolution of the Commissioners of the Sinking Fund adopted at a meeting held Nov. 4, 1914, the sale by sealed bids of the above described buildings and appurtenances thereto will be held by direction of the Comptroller on

TUESDAY, FEBRUARY 27, 1917, at 11 a. m., in lots and parcels, in manner and form and at upset prices as follows:

Parcel No. 365-366. Two story frame house, No. 2 Ramsay st., Winfield, L. I. Upset price, \$30.

Sealed bids (blank forms of which may be obtained upon application) will be received by the Comptroller at the office of the Collector of City Revenue, Room 368, Municipal Building, Borough of Manhattan, until 11 a. m., on the 27th day of February, and then publicly opened for the sale for removal of the above described buildings and appurtenances thereto, and the award will be made to the highest bidder within twenty-four hours, or as soon as possible thereafter.

Each parcel must be bid for separately and will be sold in its entirety, as described in above advertisement.

Each and every bid must be accompanied by a deposit of cash or certified check in a sum equal to 25 per cent. of the amount of the bid, except that a minimum deposit of \$50 will be required with all bids, and that a deposit of \$500 will be sufficient to entitle bidders to bid on any or all of the buildings.

Deposits of unsuccessful bidders will be returned within twenty-four hours after successful bidders have paid purchase price in full and given security, and those of successful bidders may be declared forfeited to The City of New York by the Comptroller upon the failure of the successful bidder to further comply with the require-

ments of the terms and conditions of the sale as set forth hereinafter.

Successful bidders will be required to pay the purchase money and deposit the required security within twenty-four hours of the receipt of notification of the acceptance of their bids.

The Comptroller reserves the right to reject any and all bids and to waive any defects or informalities in any bid should it be deemed in the interest of The City of New York to do so.

All bids must state clearly (1) the number or description of the building or buildings bid for, (2) the amount of the bid, (3) the full name and address of the bidder.

All bids must be enclosed in properly sealed envelopes, marked "Proposals to be opened Feb. 27, 1917," and must be delivered, or mailed in time for their delivery, prior to 11 a. m. of that date to the "Collector of City Revenue, Room 368, Municipal Building, New York City," from whom any further particulars regarding the buildings to be disposed of may be obtained.

THE BUILDINGS WILL BE SOLD FOR IMMEDIATE REMOVAL ONLY, SUBJECT TO THE TERMS AND CONDITIONS PRINTED ON THE LAST PAGE OF THIS ISSUE OF THE "CITY RECORD."

EDMUND D. FISHER, Deputy and Acting Comptroller. City of New York, Department of Finance, Comptroller's Office, Feb. 6, 1917. f8.27

Interest on City Bonds and Stock.

THE INTEREST DUE ON MARCH 1, 1917, on registered and coupon bonds and stock of The City of New York, and of the former corporations now included therein, will be paid on that day by the Comptroller at his office (Room 851) in the Municipal Building, at Chambers and Centre sts., in the Borough of Manhattan.

The Coupons that are payable in New York or London for interest due on March 1, 1917, on Corporate Stock of The City of New York will be paid on that day at the option of the holders thereof either at the office of the Comptroller (Room 851) in the Municipal Building, at Chambers and Centre sts., in the Borough of Manhattan, New York City, in United States currency, or at the office of Messrs. Seligman Brothers, 18 Austin Friars, London, E. C. England, in sterling.

The books for the transfer of bonds and stock on which interest is payable March 1, 1917, will be closed from Feb. 15 to March 1, 1917.

WILLIAM A. PRENDERGAST, Comptroller. City of New York, Department of Finance, Comptroller's Office, Jan. 31, 1917. f2.m1

Sureties on Contracts.

UNTIL FURTHER NOTICE SURETY COMPANIES will be accepted as sufficient upon the following contracts to the amounts named:

Supplies of Any Description, Including Gas and Electricity. One company on a bond up to \$50,000.

When such company is authorized to write 'hat amount as per letter of Comptroller to the surety companies, dated Jan. 1, 1914.

Construction. One company on a bond up to \$25,000.

Including regulating, grading, paving, sewers, maintenance, dredging, construction of parks, parkways, docks, buildings, bridges, tunnels, aqueducts, repairs, heating, ventilating, plumbing, etc.

When such company is authorized to write that amount as per letter of Comptroller to the surety companies, dated Jan. 1, 1914.

Asphalt, Asphalt Block and Wood Block Paving.

Two companies will be required on any and every bond up to amount authorized by letter of Comptroller to the surety companies, dated Jan. 1, 1914.

WILLIAM A. PRENDERGAST, Comptroller.

Confirmation of Assessments.

NOTICES TO PROPERTY OWNERS.

IN PURSUANCE OF SECTION 986 OF THE Greater New York Charter, the Comptroller of the City of New York hereby gives public notice of the confirmation by the Supreme Court and the entering in the Bureau for the Collection of Assessments and Arrears of assessment for OPENING AND ACQUIRING TITLE to the following named streets in the BOROUGH OF MANHATTAN:

SECTION 8.

OPENING AND ACQUIRING TITLE TO ISHAM ST., from Seaman ave. to Indian rd.; W. 218TH ST., from Seaman ave. to the bulkhead line of the Harlem River Ship Canal; W. 214TH ST., from Park Terrace East to Seaman ave.; PARK TERRACE EAST, from a point 100 feet south of W. 215th st. to Isham Park, together with the triangular parcel located on the westerly side and extending from a point 103.64 feet south of W. 218th st. to the unacquired portion of INDIAN RD.; GOLD SPRING RD., from Isham st. to W. 218th st.; W. 218TH ST., from Park Terrace West to Indian rd.; PARK TERRACE WEST, from a point 103.84 feet north of W. 215th st. to a line about 355.25 feet south of the southerly line of W. 215th st.; W. 214TH ST., from Indian rd. to Seaman ave., and ISHAM PARK at the intersection of Indian rd. and W. 214th st. Confirmed Feb. 3, 1917. Entered Feb. 19, 1917. Area of assessment includes all those lands, tenements and hereditaments and premises situate and being in the Borough of Manhattan, in The City of New York, which, taken together, are bounded and described as follows, viz.:

Beginning at a point on the southerly bulkhead line of the Harlem River Ship Canal where it is intersected by the prolongation of a line midway between W. 219th st. and W. 220th st., and running thence easterly along the said line midway between W. 219th st. and W. 220th st., and along the prolongation of the said line to the intersection with a line bisecting the angle formed by the intersection of the prolongations of the center lines of Park Terrace East and Park Terrace West as these streets are laid out adjoining W. 217th st.; thence southerly along the said line bisecting the angle to the intersection with a line midway between W. 218th st. and W. 219th st.; thence easterly along the said line midway between W. 218th st. and W. 219th st. to a point distant 100 feet southeasterly from the southeasterly line of Broadway; the said distance being measured at right angles to Broadway; thence southwestwardly and always distant 100 feet southeasterly from and parallel with the southeasterly line of Broadway to the intersection with a line midway between Isham st. and Emerson st. and along the prolongation of the said line to the intersection with the prolongation of a line distant 100 feet westerly from and parallel with the westerly line of Isham street as this street is laid out where it adjoins Indian rd.; the said distance being measured at right angles to Isham st.; thence northerly along the said line parallel with Isham st. and along the prolongation of the said line to the intersection with a line at right angles to Isham street and passing through a point on its easterly side distant 100 feet northerly from its intersection with the northerly line of Kiersen pl.; thence westwardly along the said line at right angles to Isham st.

a distance of 300 feet; thence northwardly and parallel with Isham st. as laid out at Indian rd. to the intersection with the southerly bulkhead line of the Harlem River Ship Canal; thence easterly along the said bulkhead line to the point or place of beginning.

The above entitled assessment was entered on the day herebefore given in the Record of Titles of Assessments, kept in the Bureau for the Collection of Assessments and Arrears of Taxes and Assessments and of Water Rents, and unless the amount assessed for benefit on any person or property shall be paid on or before April 20, 1917, which is sixty days after the date of said entry of the assessment, interest will be collected thereon at the rate of seven per centum per annum, to be calculated from ten days after the date of said entry to the date of payment, as provided by sections 159 and 987 of the Greater New York Charter.

The above assessment is payable to the Collector of Assessments and Arrears at his office in the Municipal Building, north side, third floor, Borough of Manhattan, between the hours of 9 a. m. and 2 p. m., and on Saturdays from 9 a. m. to 12 noon.

WILLIAM A. PRENDERGAST, Comptroller. Dated, New York, February 19, 1917. f23.m6

IN PURSUANCE OF SECTION 986 OF THE Greater New York Charter, the Comptroller of the City of New York hereby gives public notice of the confirmation by the Supreme Court and the entering in the Bureau for the Collection of Assessments and Arrears of assessment for OPENING AND ACQUIRING TITLE to the following named avenues in the BOROUGH OF THE BRONX:

SECTION 15.

PIERCE AVE.—OPENING from Bear Swamp rd. to Eastchester rd. and SACKETT AVE., OPENING from Bear Swamp rd. to Williamsbridge rd. Confirmed Jan. 19, 1917. Entered Feb. 20, 1917. Area of assessment includes all those lands, tenements and hereditaments and premises situate and being in the Borough of The Bronx, in The City of New York, which, taken together, are bounded and described as follows, viz.:

Beginning at a point on the prolongation of a line midway between Pierce ave. and Van Nest ave. as these streets are laid out between Bogart ave. and Radcliff ave., distant 100 feet westerly from the westerly line of Bear Swamp rd., the said distance being measured at right angles to Bear Swamp rd., and running thence easterly along the said line midway between Pierce ave. and Van Nest ave. and along the prolongation of the said line to the intersection with a line bisecting the angle formed by the intersection of the prolongations of the southerly line of Van Nest ave. and the northerly line of Pierce ave. as these streets are laid out between Herring ave. and Tenbroeck ave.; thence easterly along the said line bisecting the angle to the intersection with a line midway between Newport ave. and Elberon ave. as these streets are laid out where they meet Van Nest ave.; thence southerly along the said line midway between Newport ave. and Elberon ave. and along the prolongation of the said line to the intersection with a line passing through a point on the easterly line of Hering ave. midway between Pierce ave. and Sackett ave. and a point on the westerly line of Yates ave. midway between Pierce ave. and Sackett ave.; thence westwardly along the said line last described to the intersection with a line distant 100 feet northeasterly from and parallel with the northeasterly line of Williamsbridge rd. as this street is laid out where it meets Sackett ave.; the said distance being measured at right angles to Williamsbridge rd.; thence southeasterly along the said line parallel with Williamsbridge rd. to the intersection with the southeasterly right of way line of the New York, New Haven and Hartford Railroad; thence southeasterly along the said right of way line to a point distant 100 feet southwestwardly from the southwestwardly line of Bear Swamp rd.; the said distance measured at right angles to Bear Swamp rd.; thence generally northwardly and always distant 100 feet southwestwardly from and parallel with the southwestwardly line of Bear Swamp rd. to the point or place of beginning.

The above entitled assessment was entered on the day herebefore given in the Record of Titles of Assessments, kept in the Bureau for the Collection of Assessments and Arrears of Taxes and Assessments and of Water Rents, and unless the amount assessed for benefit on any person or property shall be paid on or before April 21, 1917, which is sixty days after the date of said entry of the assessment, interest will be collected thereon at the rate of seven per centum per annum, to be calculated from ten days after the date of said entry to the date of payment, as provided by sections 159 and 987 of the Greater New York Charter.

The above assessment is payable to the Collector of Assessments and Arrears at his office in the Bergen Building, 4th floor, southeast corner of Arthur and Tremont aves., Borough of The Bronx, between the hours of 9 a. m. and 5 p. m., and on Saturdays from 9 a. m. to 12 noon.

Dated, New York, Feb. 20, 1917. WILLIAM A. PRENDERGAST, Comptroller. f23.m6

IN PURSUANCE OF SECTION 986 OF THE Greater New York Charter, the Comptroller of the City of New York hereby gives public notice of the confirmation by the Supreme Court and the entering in the Bureau for the Collection of Assessments and Arrears of assessment for OPENING AND ACQUIRING TITLE to the following named streets in the BOROUGH OF QUEENS:

SECTION 2.

4TH ST.—OPENING from Queens Boulevard to Jackson ave., and 5TH ST.—OPENING from Queens Boulevard to Woodside ave. Confirmed Jan. 11, 1917; entered Feb. 16, 1917. Area of assessment includes all those lands, tenements and hereditaments and premises situate and being in the Borough of Queens, in The City of New York, which, taken together, are bounded and described as follows, viz.:

Beginning at a point on the southerly line of Jackson ave. midway between 4th st. and 5th st., and running thence southerly along a line always midway between 4th st. and 5th st. and the prolongation thereof to a point distant 100 feet northerly from the northerly line of Woodside ave., the said distance being measured at right angles to Woodside ave.; thence easterly and always distant 100 feet northerly from and parallel with the northerly line of Woodside ave. to the intersection with a line bisecting the angle formed by the intersection of the prolongation of the center lines of 5th st. and Wright pl.; thence southerly along the said line bisecting the angle to the intersection with a line distant 100 feet northerly from and parallel with the northerly line of Mansion pl., the said distance being measured at right angles to Mansion pl.; thence easterly along the said line parallel with Mansion pl. to the intersection with a line distant 360 feet easterly from and parallel with the easterly line of 5th st. as this street is laid out between Skillman ave. and Queens boulevard; the said distance being measured at right angles to 5th st.; thence southerly along the said line parallel with 5th st. and along the prolongation of the said line to the intersection with a line distant 100 feet southerly from and parallel with the southerly line of Queens boulevard, the said distance being measured at right angles to Queens boulevard; thence westwardly along the said line

parallel with Queens boulevard to the intersection with the prolongation of a line midway between 3rd st. and 4th st., as these streets are laid out where they adjoin Queens boulevard on the north; thence northwardly along a line always midway between 3rd st. and 4th st. and along the prolongations of the said line to the intersection with the southerly line of Jackson ave.; thence northwardly at right angles to Jackson ave. a distance of 200 feet; thence eastwardly and parallel with Jackson ave. to the intersection with a line at right angles to Jackson ave. and passing through the point of beginning; thence southwardly along the said line at right angles to Jackson ave. to the point or place of beginning.

The above entitled assessment was entered on the day hereinafter given in the Record of Titles of Assessments, kept in the Bureau for the Collection of Assessments and Arrears of Taxes and Assessments and of Water Rents, and unless the amount assessed for benefit on any person or property shall be paid on or before April 17, 1917, which is sixty days after the date of said entry of the assessment, interest will be collected thereon at the rate of seven per centum per annum, to be calculated from ten days after the date of said entry to the date of payment, as provided by sections 159 and 987 of the Greater New York Charter.

The above assessment is payable to the Collector of Assessments and Arrears at his office in the Municipal Building, Court House Square, L. I. City, Borough of Queens, between the hours of 9 a. m. and 2 p. m., and on Saturdays from 9 a. m. to 12 noon.

WILLIAM A. PRENDERGAST, Comptroller.
Dated, New York, Feb. 16, 1917. f20,m3

IN PURSUANCE OF SECTION 986 OF THE Greater New York Charter, the Comptroller of the City of New York hereby gives public notice of the Confirmation by the Supreme Court and the entering in the Bureau for the Collection of Assessments and Arrears of assessment for OPENING AND ACQUIRING TITLE TO THE following named road in the BOROUGH OF THE BRONX:

SECTIONS 16, 17 AND 18.
WHITE PLAINS RD.—OPENING from the northern boundary of the City of New York to Morris Park ave. Confirmed Oct. 3, 1914; entered February 10, 1917. Area of assessment includes all those lands, tenements and hereditaments and premises situate, lying and being in the Borough of The Bronx, in The City of New York, and being:

All that part of former White Plains rd. within the block bounded by Olinville ave. (Richard st.), Mace ave., White Plains rd. and Waring ave.

All that part of former White Plains rd. within the block bounded by Olinville ave. (Richard st.), Fulton st., White Plains rd. and Mace ave.

All that part of former White Plains rd. within the block bounded by White Plains rd., Arnou ave., Cruger ave. and Allerton ave.

All that part of former White Plains rd. within the block bounded by White Plains rd., Burke ave., Cruger ave. and Ade ave.

All that part of former White Plains rd. within the block bounded by Olinville ave. (Richard st.), Burke ave., White Plains rd. and Ade ave.

All that part of former White Plains rd. within the block bounded by White Plains rd., Elizabeth st., White Plains rd. and Burke ave.

All that part of former White Plains rd. within the block bounded by Willett ave. (Park st.), E. 219th st., White Plains rd. and E. 216th st.

All that part of former White Plains rd. within the block bounded by White Plains rd. and E. 239th st., White Plains rd. and E. 238th st.

All that part of former White Plains rd. within the block bounded by White Plains rd., Bartholdi st., Cruger ave. and Roswood st.

All that part of former White Plains rd. within the block bounded by White Plains rd., Magenta st., Cruger ave. and Bartholdi st.

All that part of former Elliott ave. within the block bounded by Olinville ave. (Richard st.), Arnou ave., White Plains rd. and Sheridan ave.

All that part of former Elliott ave. within the block bounded by Olinville ave. (Richard st.), Wilgus st., White Plains rd. and Arnou ave.

All that part of former Elliott ave. within the block bounded by Olinville ave. (Richard st.), Ade ave., White Plains rd. and Wilgus st.

All that part of former Elliott ave. within the block bounded by Olinville ave. (Richard st.), Burke ave., White Plains rd. and Ade ave.

The above entitled assessment was entered on the day hereinafter given in the Record of Titles of Assessments, kept in the Bureau for the Collection of Assessments and Arrears of Taxes and Assessments and of Water Rents, and unless the amount assessed for benefit on any person or property shall be paid on or before April 17, 1917, which is sixty days after the date of said entry of the assessment, interest will be collected thereon at the rate of seven per centum per annum, to be calculated from ten days after the date of said entry to the date of payment, as provided by sections 159 and 987 of the Greater New York Charter.

The above assessment is payable to the Collector of Assessments and Arrears at his office in the Bergen Building, 4th floor, southeast corner of Arthur and Tremont aves. Borough of The Bronx, between the hours of 9 a. m. and 5 p. m., and on Saturdays from 9 a. m. to 12 noon.

Dated, New York, Feb. 10, 1917.

WILLIAM A. PRENDERGAST, Comptroller. f14,26

DEPARTMENT OF PUBLIC CHARITIES.

Auction Sale.

Boroughs of Manhattan and Brooklyn. THE UNDERSIGNED WILL SELL AT PUBLIC auction on pier, foot E. 26th st., Manhattan, on

WEDNESDAY, FEBRUARY 28, 1917, at 11 a. m.

BONES: MANHATTAN, 75,000 LBS.; BROOKLYN, 50,000 LBS.
GREASE, NO. 1, AS PER SAMPLE: BROOKLYN, 15,000 LBS.
GREASE, NO. 2, AS PER SAMPLE, "AS IS": BROOKLYN, 25,000 LBS.

RAGS: MANHATTAN, 25,000 LBS.; BROOKLYN, 15,000 LBS.
IRON: MANHATTAN, 75,000 LBS.; BROOKLYN, 6,000 LBS.

LEAD: BROOKLYN, 200 LBS.
BRASS: BROOKLYN, 100 LBS.
COPPER: BROOKLYN, 100 LBS.

TEA LEAD: MANHATTAN, 1,000 LBS.; BROOKLYN, 400 LBS.
RUBBER: MANHATTAN, 300 LBS.; BROOKLYN, 100 LBS.

VEGETABLE BAGS: MANHATTAN, 1,000; BROOKLYN, 2,500.
FLOUR BAGS: MANHATTAN, 2,000.
CEMENT BAGS: MANHATTAN, 2,100.
RUBBER TIRES: MANHATTAN, 1,000 LBS.; BROOKLYN, 500 LBS.

INNER TUBES: MANHATTAN, 10.
BRASS AND IRON MIXED: MANHATTAN, 100 LBS.

OIL BARRELS: BROOKLYN, 50.
TURPENTINE BARRELS: MANHATTAN, 25; BROOKLYN, 25.

VINEGAR BARRELS: MANHATTAN, 20; BROOKLYN, 5.

MISCELLANEOUS BARRELS: MANHATTAN, 25; BROOKLYN, 80.

ELECTRICAL BULBS (EXHAUSTED): BROOKLYN, 6,000.

OLD AUTOMOBILES: MANHATTAN, 2.

An upset price of \$75 must be bid for the two cars, or either.

Bids on metals, grease, etc., must be per pound.

All quantities to be "more or less." All qualities to be "as are."

All aforesaid articles (except iron and bones) must be received by the purchaser at the pier, foot E. 26th st., in Manhattan, and at the Kings County Storehouse, Brooklyn, and removed therefrom immediately upon being notified that same are ready for delivery.

Iron (in Manhattan) will be received by the purchaser at the Bakery Dock, Blackwells Island, and removed immediately therefrom in lighters upon notice that same is ready for delivery.

Bones (in Manhattan) will be received by the purchaser at the Storehouse, Blackwells Island, every Tuesday, Thursday and Saturday, and removed therefrom immediately without further notice.

Bones (in Brooklyn) will be received by the purchaser at the Kings County Storehouse, Brooklyn, and removed every other day, except Sundays and holidays, without previous notice.

Each item will be sold separately to the highest bidder.

Each successful bidder will be required to pay 25 per cent. of the estimated amount of his purchase to me at the time and place of sale, to be held by the City as security for the faithful performance of the terms and conditions of the sale, and all goods are to be paid for in cash or certified check on a New York City bank upon their delivery.

The Commissioner reserves the right to reject all bids, on any or all items, also the right to order a resale of any goods that shall not have been removed by the bidder within ten days after he shall have been notified that they are ready, and in case the said purchaser fails to remove any of the said goods within ten days after having been notified that they are ready for delivery, he forfeits (in view of the difficulty of ascertaining the City's loss by reason of his default), as liquidated damages and not as a penalty, the 25 per cent. paid in at the time and place of sale, and also forfeits all right to the ownership of the goods. This, however, does not apply to the bones, which, if not removed every other day the Commissioner reserves the right to sell without notice, and said purchaser shall forfeit as liquidated damages the 25 per cent. paid in at the time and place of sale, and also forfeits all right to the ownership of the goods. Goods can be examined at Blackwells Island by intending bidders on any week day before the day of sale.

The City of New York, February 23, 1917.

JOHN A. KINGSBURY, Commissioner. f23,28

Proposals.

SEALED BIDS WILL BE RECEIVED BY the Department of Public Charities at the office of the Central Purchase Committee, Room 1220, Municipal Building, Manhattan, until 2.30 p. m., on

THURSDAY, MARCH 1, 1917.

FOR FURNISHING AND DELIVERING KIAKI AND CORDUROY.

The time for the performance of the contract is on or before June 30, 1917.

The amount of security required is thirty (30) per cent. of the contract amount awarded.

No bid will be considered unless it is accompanied by a deposit. Such deposit shall be in an amount not less than one and one-half (1½) per cent. of the total amount of the bid.

The bidder will state the price per unit, as called for in the schedules of quantities and prices, by which the bids will be tested. The extensions must be made and footed up, as the bids will be read from the total and awards, if made, made to the lowest bidder on each item, as stated in the schedules.

Bids must be submitted in duplicate, each copy in a separate envelope. No bid will be accepted unless this provision is complied with.

Blank forms and further information may be obtained at the office of the Central Purchase Committee, 12th floor, Municipal Building, Manhattan.

DEPARTMENT OF PUBLIC CHARITIES, JOHN A. KINGSBURY, Commissioner. f17,m1

See General Instructions to Bidders on last page, last column, of the "City Record," except for the address of the office for receiving and opening bids.

BOROUGH OF BROOKLYN.

Proposals.

SEALED BIDS WILL BE RECEIVED BY the President of the Borough of Brooklyn, at Room No. 2, Borough Hall, Brooklyn, until 11 a. m., on

THURSDAY, MARCH 8, 1917.

FOR VARIOUS PAINTING WORKS AT THE MUNICIPAL BUILDING, 12TH FLOOR, BOROUGH OF BROOKLYN, THE CITY OF NEW YORK.

The time allowed for making and completing entire work and the full performance of the contract is sixty (60) consecutive working days. The amount of security required will be Eight Hundred (\$800) Dollars.

The bids will be compared and the contract awarded at a lump or aggregate sum.

Blank forms and further information may be obtained at the Bureau of Public Buildings and Offices, Room 1003, No. 50 Court st., Brooklyn. L. H. POUNDS, President. f24,m8

Dated, Feb. 19, 1917.

See General Instructions to Bidders on last page, last column, of the "City Record."

SEALED BIDS WILL BE RECEIVED BY the President of the Borough of Brooklyn, at Room No. 2, Borough Hall, Brooklyn, until 11 a. m., on

THURSDAY, MARCH 8, 1917.

FOR FURNISHING ALL THE LABOR AND MATERIALS REQUIRED TO REPAIR SEWER IN 49TH ST., FROM 2ND TO 3RD AVES.

The Engineer's estimate of the quantities is as follows:

255 linear feet of 54" brick sewer rebuilt.
35 cubic yards of brick masonry.

The time allowed for the completion of the work and full performance of the contract is sixty (60) consecutive working days.

The amount of security required is Two Thousand Dollars (\$2,000).

The bidder will state the price of each item or article contained in the specifications, or schedule, herein contained or hereto annexed, per linear foot or per cubic yard, by which the bids shall be tested.

The bids will be compared and the contract awarded at a lump or aggregate sum.

Blank forms and further information may be obtained at the Bureau of Sewers, 215 Montague st., Brooklyn. L. H. POUNDS, President. f24,m8

Dated, Feb. 19, 1917.

See General Instructions to Bidders on last page, last column, of the "City Record."

SEALED BIDS WILL BE RECEIVED BY THE President of the Borough of Brooklyn, at Room No. 2, Borough Hall, Brooklyn, until 11 a. m., on

WEDNESDAY, MARCH 7, 1917.

NO. 1. FOR FURNISHING ALL THE LABOR AND MATERIALS REQUIRED FOR EXCAVATIONS, FOUNDATIONS AND SUPERSTRUCTURE OF AND IN CONNECTION WITH THE SOUTH OR FLATBUSH AVENUE WING OF THE CENTRAL LIBRARY BUILDING OF THE BROOKLYN PUBLIC LIBRARY LOCATED AT PROSPECT PARK PL. BETWEEN FLATBUSH AVE. AND EASTERN PARKWAY, BOROUGH OF BROOKLYN.

The time allowed for doing and completing the work shall not exceed two hundred (200) consecutive working days.

The security required for the faithful performance of the contract will be Fifty Thousand (\$50,000) Dollars.

NO. 2. FOR FURNISHING ALL THE LABOR AND MATERIALS REQUIRED FOR PLUMBING WORK IN CONNECTION WITH THE SOUTH OR FLATBUSH AVENUE WING OF THE CENTRAL LIBRARY BUILDING OF THE BROOKLYN PUBLIC LIBRARY LOCATED AT PROSPECT PARK PLAZA, BOROUGH OF BROOKLYN.

The time allowed for doing and completing the work shall not exceed one hundred and fifty (150) consecutive working days.

The security required for the faithful performance of the contract will be Twelve Hundred (\$1,200) Dollars.

The bids will be compared and the contracts awarded at a lump or aggregate sum for each contract.

Blank forms and further information may be obtained and plans and drawings may be seen at the Bureau of Public Buildings and Offices, Room 1003, No. 50 Court st., Brooklyn. L. H. POUNDS, President. f15,m7

Dated, Feb. 6, 1917.

See General Instructions to Bidders on last page, last column, of the "City Record."

SEALED BIDS WILL BE RECEIVED BY THE President of the Borough of Brooklyn at Room No. 2, Borough Hall, Brooklyn, until 11 a. m., on

WEDNESDAY, FEBRUARY 28, 1917.

NO. 1. FOR REGULATING AND GRADING THE SIDEWALK SPACE AND LAYING SIDEWALKS ON 86TH ST., FROM 3RD AVE. TO 5TH AVE.

The Engineer's estimate is as follows:

130 cubic yards excavation.

3,740 cubic yards filling to be furnished.

13,420 square feet cement sidewalks (1 year maintenance).

13,420 square feet 6-inch cinder or gravel sidewalk foundation.

The amount of security required is \$1,300.

NO. 2. FOR FURNISHING, DELIVERING AND ERECTING 1,200 IMPROVED STREET SIGNS.

To be delivered and erected at locations in the Borough of Brooklyn to be designated by the Chief Engineer of the Bureau of Highways.

The time allowed, 100 consecutive working days.

Security required is Three Thousand (\$3,000) Dollars.

The bidder will state the price per cubic yard, square foot, sign or other unit of measure by which the bids will be tested. The bids will be compared and the contracts awarded at a lump or aggregate sum for each contract.

Blank forms and further information may be obtained at the office of the Bureau of Highways, Room 502, No. 50 Court st., Brooklyn. L. H. POUNDS, President. f15,28

See General Instructions to Bidders on last page, last column, of the "City Record."

DEPARTMENT OF WATER SUPPLY, GAS AND ELECTRICITY.

Proposals.

SEALED BIDS WILL BE RECEIVED BY the Commissioner of Water Supply, Gas and Electricity, at Room 2351, Municipal Building, Manhattan, until 2 p. m., on

TUESDAY, MARCH 6, 1917.

Boroughs of Manhattan and The Bronx.

FOR FURNISHING AND DELIVERING WET CONNECTION SLEEVES AND VALVES.

The time allowed for the performance of the contract is sixty (60) consecutive calendar days.

The amount of security required is thirty (30) per cent. of the contract amount awarded.

No bid will be considered unless it is accompanied by a deposit. Such deposit shall be in an amount not less than one and one-half (1½) per cent. of the total amount of the bid.

The bidder will state the price per unit, as called for in the schedules of quantities and prices, by which the bids will be tested. Award, if made, will be made to the lowest formal bidder on all items, as stated in the schedules.

Bids must be submitted in duplicate, each copy in a separate envelope. No bid will be accepted unless this provision is complied with.

Blank forms of bid, proposal and contract, including specifications, approved as to form by the Corporation Counsel, can be obtained at Room 2351, Municipal Building, Manhattan. WILLIAM WILLIAMS, Commissioner. f23,m6

Dated, Feb. 21, 1917.

See General Instructions to Bidders on last page, last column, of the "City Record."

SEALED BIDS WILL BE RECEIVED BY the Commissioner of Water Supply, Gas and Electricity at Room 2351, Municipal Building, Manhattan, until 2 p. m., on

MONDAY, FEBRUARY 26, 1917.

Boroughs of Brooklyn and Westchester.

FOR FURNISHING, DELIVERING, UNLOADING, STACKING AND STORING CAST IRON PIPE AND VALVE BOX CASTINGS.

The time allowed for the delivery of the materials and supplies and the performance of the contract will be seventy-five (75) calendar days on Section I, sixty (60) calendar days on Section II.

The security required will be Five Thousand Dollars (\$5,000) on Section I, Three Thousand Dollars (\$3,000) on Section II.

Bids will be received for each section singly or for both sections, but in comparing the bids the bids for each section will be compared separately and the contract awarded by sections to the lowest formal bidder.

Blank forms of bid, proposals and contract, including specifications, approved as to form by the Corporation Counsel, can be obtained at Room 2351, Municipal Building, Manhattan. f14,26 WILLIAM WILLIAMS, Commissioner.

Dated, Feb. 9, 1917.

See General Instructions to Bidders on last page, last column, of the "City Record."

BELLEVUE AND ALLIED HOSPITALS.

Proposals.

SEALED BIDS WILL BE RECEIVED BY the Board of Trustees in the office of the General Medical Superintendent at Bellevue Hospital (entrance 415 E. 26th st.) until 12 noon, on

MONDAY, MARCH 5, 1917.

FOR FURNISHING ALL OF THE LABOR AND MATERIALS REQUIRED FOR THE INSTALLATION OF A NEW DRAINAGE AND WATER SUPPLY SYSTEM IN THE FULTON MARKET BUILDING, LOCATED AT FULTON, FRONT AND SOUTH STS., BOROUGH OF MANHATTAN.

The time allowed for the completion of all the work included under this contract is ninety (90) consecutive calendar days.

The security required for the faithful performance of the contract will be Seven Hundred Dollars (\$700). (Bonds not required with bids.)

As a condition precedent to the reception and consideration of a bid, a deposit amounting to not less than one and one-half (1½) per cent. of the total amount of the bid must be made with the department in accordance with Section 420 of the Greater New York Charter, as explained in general instructions, last page of City Record.

Bids must be submitted upon blank forms prepared by the department.

No bid, after it shall have been deposited with the department, will be allowed to be withdrawn for any reason whatever.

The bids will be compared and the contract awarded as soon thereafter as practicable, according to law.

Blank forms and further information may be obtained at the office of the Chief Clerk and Auditor, entrance 400 E. 29th st., Manhattan. BOARD OF TRUSTEES, BELLEVUE AND ALLIED HOSPITALS, by JOHN W. BRANNAN, M. D., President. f21,m5

See General Instructions to Bidders on last page, last column, of the "City Record."

MONDAY, MARCH 5, 1917.

FOR FURNISHING AND DELIVERING MEATS AND POULTRY.

The time allowed for the performance of the contract is on or before March 31, 1917.

The amount of security required is thirty (30) per cent. of the contract amount awarded. (Bonds not required with bids.)

As a condition precedent to the reception and consideration of a bid, a deposit amounting to not less than one and one-half (1½) per cent. of the total amount of the bid must be made with the department in accordance with Section 420 of the Greater New York Charter, as explained in general instructions, last page of City Record.

The bidder will state the price per unit, as called for in the schedules of quantities and prices, by which the bid will be tested. The extensions must be made and footed up, as the bids will be read from the total and awards, if made, made to the lowest bidder for the line or class, as stated in the schedules.

Bids must be submitted in duplicate, each copy in a separate envelope.

No bids will be accepted unless these provisions are complied with.

Blank forms and further information may be obtained at the office of the Chief Clerk and Auditor, entrance 400 E. 29th st., Manhattan. BOARD OF TRUSTEES, BELLEVUE AND ALLIED HOSPITALS, by JOHN W. BRANNAN, M. D., President. f21,m5

See General Instructions to Bidders on last page, last column, of the "City Record."

SEALED BIDS WILL BE RECEIVED BY the Board of Trustees in the office of the General Medical Superintendent at Bellevue Hospital (entrance 415 E. 26th st.) until 12 noon, on

MONDAY, MARCH 5, 1917.

FOR ALL LABOR AND MATERIALS NECESSARY OR REQUIRED FOR THE INSTALLATION OF LIGHTING FIXTURES

NECESSARY OR REQUIRED FOR THE INSTALLATION OF LIGHTING FIXTURES

NECESSARY OR REQUIRED FOR THE INSTALLATION OF LIGHTING FIXTURES

NECESSARY OR REQUIRED FOR THE INSTALLATION OF LIGHTING FIXTURES

NECESSARY OR REQUIRED FOR THE INSTALLATION OF LIGHTING FIXTURES

NECESSARY OR REQUIRED FOR THE INSTALLATION OF LIGHTING FIXTURES

NECESSARY OR REQUIRED FOR THE INSTALLATION OF LIGHTING FIXTURES

NECESSARY OR REQUIRED FOR THE INSTALLATION OF LIGHTING FIXTURES

NECESSARY OR REQUIRED FOR THE INSTALLATION OF LIGHTING FIXTURES

NECESSARY OR REQUIRED FOR THE INSTALLATION OF LIGHTING FIXTURES

NECESSARY OR REQUIRED FOR THE INSTALLATION OF LIGHTING FIXTURES

NECESSARY OR REQUIRED FOR THE INSTALLATION OF LIGHTING FIXTURES

NECESSARY OR REQUIRED FOR THE INSTALLATION OF LIGHTING FIXTURES

NECESSARY OR REQUIRED FOR THE INSTALLATION OF LIGHTING FIXTURES

NECESSARY OR REQUIRED FOR THE INSTALLATION OF LIGHTING FIXTURES

NECESSARY OR REQUIRED FOR THE INSTALLATION OF LIGHTING FIXTURES

The time allowed for the completion of the work will be fifty (50) consecutive working days.

The amount of security required will be One Thousand (\$1,000) Dollars, and the amount of deposit accompanying the bid shall be five (5) per cent. of the amount of security.

The bidder will state one aggregate price for the whole work described and specified, as the contract is entire and for a complete job.

The bids will be compared and the contract awarded at a lump or aggregate sum to the lowest bidder.

Blank forms, specifications and plans may be obtained at the office of the Auditor, offices of the Commissioner of Public Works, Room 2141, Municipal Building, Manhattan.

MARCUS M. MARKS, President.
Dated, Feb. 20, 1917. f21,m5

See General Instructions to Bidders on last page, last column, of the "City Record."

Auction Sale.

THE PRESIDENT OF THE BOROUGH OF Manhattan will sell at 10 a. m., on

MONDAY, FEBRUARY 26, 1917,
—the following abandoned, unclaimed and condemned articles at the various locations and Corporation Yards:

DISPOSSESSED FIXTURES, OFFICE FURNITURE, SAFES, TYPEWRITING MACHINES, HOUSEHOLD FURNITURE, STANDS, BOOTHES, ICE HOUSES, SHOW-CASES, PUSH CARTS, SIGNS, BUILDING MATERIAL, OLD IRON, PLUMBING AND BUTCHER FIXTURES, OLD COPPER, BRASS VALVES, ETC., ETC.

The sale will commence at the Corporation Yard 134 Madison st.; thence to the Corporation Yard 622 W. 56th st.; thence to the Municipal Asphalt Plant, 50th st. and East River.

The purchaser will be required to remove the articles and other goods within three days, and all material, etc., not removed within the time specified will be resold and disposed of as provided by law.

MARCUS M. MARKS, President.
f17,26

BOROUGH OF THE BRONX.

Proposals.

SEALED BIDS WILL BE RECEIVED BY the President of the Borough of the Bronx, at his office, Municipal Building, Crotona Park, Tremont ave., until 10.30 a. m., on

TUESDAY, MARCH 6, 1917.

NO. 1. FOR CONSTRUCTING SEWER AND APPURTENANCES IN TOPPING AVE., BETWEEN E. 173D ST. AND E. 174TH ST., TOGETHER WITH ALL WORK INCIDENTAL THERETO.

The Engineer's estimate of the work is as follows:

395 linear feet of vitrified pipe sewer, 15 inch.
10 linear feet of vitrified pipe drains, 12 inch to 24 inch.

48 spurs for house connections.

4 manholes.

200 cubic yards of rock excavation.

10 cubic yards of Class C concrete.

1,000 feet of new bluestone curb.

The time allowed for the full completion of the work herein described will be 60 consecutive working days.

The amount of security required for the proper performance of the contract will be One Thousand Dollars (\$1,000).

NO. 2. FOR REGULATING, GRADING, SETTING CURB, LAYING SIDEWALKS AND CROSSWALKS, BUILDING INLETS, RECEIVING BASINS, DRAINS, CULVERTS, APPROACHES AND GUARD RAILS WHERE NECESSARY IN AND BUILDING STEPS AND APPURTENANCES WHERE REQUIRED IN W. 174TH ST. BETWEEN DAVIDSON AVE. AND JEROME AVE. TOGETHER WITH ALL WORK INCIDENTAL THERETO.

The Engineer's estimate of the work is as follows:

360 cubic yards of earth excavation.

220 cubic yards of rock excavation.

110 cubic yards of filling.

30 linear feet of new bluestone curb.

30 linear feet of old bluestone curb.

2,250 square feet of two-course concrete sidewalk (including maintenance for one year).

10 cubic yards of dry rubble masonry.

95 cubic yards of rubble masonry in mortar.

10 cubic yards of Class B concrete.

20 linear feet of vitrified pipe drains, 8 inches in diameter.

60 linear feet of vitrified pipe drains, 12 inches in diameter.

280 linear feet of granite coping.

710 linear feet of granite steps.

4,000 square feet of sodding.

2 special inlets.

250 linear feet of iron pipe railing.

1 subway conduit system.

The time allowed for the full completion of the work herein described will be 60 consecutive working days.

The amount of security required for the proper performance of the contract will be Two Thousand Dollars (\$2,000).

NO. 3. FOR REGULATING, GRADING, SETTING CURB, LAYING SIDEWALKS AND CROSSWALKS, BUILDING INLETS, RECEIVING BASINS, DRAINS, CULVERTS, APPROACHES AND GUARD RAILS WHERE NECESSARY IN ELLIS AVE., FROM E. 177TH ST. TO ZEREGA AVE., TOGETHER WITH ALL WORK INCIDENTAL THERETO.

The Engineer's estimate of the work is as follows:

6,500 cubic yards of earth excavation.

700 cubic yards of rock excavation.

17,400 cubic yards of filling.

5,680 linear feet of concrete curb (including maintenance for one year).

28,850 square feet of two-course concrete sidewalk (including maintenance for one year).

280 square feet of new bridge stone.

800 cubic yards of dry rubble masonry.

5 cubic yards of Class B concrete.

50 linear feet of vitrified pipe drains, 12 inches in diameter.

30 linear feet of vitrified pipe drains, 20 inches in diameter.

3,000 feet B. M. of timber.

1,800 linear feet of new guard rail.

2 receiving basins, Type B.

Sinkage, shrinkage and settlement.

The time allowed for the full completion of the work herein described will be 140 consecutive working days.

The amount of security required for the proper performance of the contract will be Ten Thousand Dollars (\$10,000).

NO. 4. FOR REGULATING, GRADING AND REGRADING, SETTING AND RESETTING CURB, LAYING AND RELAYING SIDEWALKS AND CROSSWALKS, BUILDING GUARD RAILS WHERE NECESSARY AND REPAIRING WITH GRANITE BLOCKS ON A SAND FOUNDATION THE ROADWAY OF E. 149TH ST., FROM COURTLANDT AVE. TO MORRIS AVE., TOGETHER WITH ALL WORK INCIDENTAL THERETO.

The Engineer's estimate of the work is as follows:

100 cubic yards of earth excavation.

14,000 cubic yards of filling.

1,300 linear feet of new bluestone curb.

450 linear feet of old bluestone curb.

8,700 square feet of two-course concrete sidewalk (including maintenance for one year).

1,000 cubic yards of dry rubble masonry.

1,000 square feet of new guard rail.

20 cubic yards of brick masonry.

3,700 square yards of granite block pavement, relaid, on a sand foundation, with sand joints, outside of railroad area, and keeping the pavement in repair for one year from date of completion.

1,900 square yards of granite block pavement, relaid, on a sand foundation, with sand joints, in railroad area.

The time allowed for the full completion of the work herein described will be 150 consecutive working days.

The amount of security required for the proper performance of the contract will be Seven Thousand Dollars (\$7,000).

NO. 5. FOR ABERGRADING, GRADING AND REGRADING, SETTING CURBSTONES, FLAGGING SIDEWALKS, LAYING CROSSWALKS, BUILDING APPROACHES AND ERECTING FENCES WHERE NECESSARY IN AND PAVING WITH BITUMINOUS CONCRETE ON A CEMENT CONCRETE FOUNDATION THE ROADWAY OF E. 149TH ST., FROM SOUTHERN BOULEVARD TO THE EAST SIDE OF TIMPSON PL., TOGETHER WITH ALL WORK INCIDENTAL THERETO (PRELIMINARY PAVEMENT).

The Engineer's estimate of the work is as follows:

1,980 square yards of bituminous concrete pavement, and keeping the pavement in repair for five years from date of completion.

340 cubic yards of Class B concrete.

400 cubic yards of excavation of all kinds.

140 cubic yards of filling.

490 linear feet of new bluestone curb.

100 square feet of new bluestone flagging.

2,250 square feet of two-course concrete sidewalk (including maintenance for one year).

The time allowed for the full completion of the work herein described will be 30 consecutive working days.

The amount of security required for the proper performance of the contract will be Twenty-two Hundred Dollars (\$2,200).

NO. 6. FOR PAVING WITH SHEET ASPHALT ON A CONCRETE FOUNDATION THE ROADWAY OF ROGERS PL., FROM E. 163D ST. TO A POINT ABOUT 127 FEET SOUTHERLY THEREFROM, AND SETTING CURB WHERE NECESSARY, TOGETHER WITH ALL WORK INCIDENTAL THERETO (PERMANENT PAVEMENT).

The Engineer's estimate of the work is as follows:

455 square yards of sheet asphalt pavement (medium traffic mixture) and keeping the pavement in repair for five years from date of completion.

93 cubic yards of Class B concrete.

100 linear feet of new curb.

180 linear feet of old curb.

The time allowed for the full completion of the work herein described will be 20 consecutive working days.

The amount of security required for the proper performance of the contract will be Five Hundred and Fifty Dollars (\$550).

The bidder will state the price of each item or article contained in the specification or schedules herein contained or hereto annexed, per linear foot, square foot, square yard, cubic yard, or other unit of measure, by which the bids will be tested. The bids will be compared and the contract awarded at a lump or aggregate sum for the contract.

Blank forms of bids or estimates upon which bids must be made can be obtained upon application therefor, the plans and specifications may be obtained at the office of the Engineer, at said office. DOUGLAS MATHEWSON, President.

f21,m6

See General Instructions to Bidders on last page, last column, of the "City Record."

PUBLIC SERVICE COMMISSION.

Hearing on Form of Contract.

NOTICE IS HEREBY GIVEN THAT A PUBLIC hearing will be held at the office of the Public Service Commission for the First District, 120 Broadway, Borough of Manhattan, New York City, on the 12th day of March, 1917, at 10.30 a. m., upon the proposed terms and conditions of the form of contract for furnishing and erecting structural steel for inspection sheds at the 180th and 239th Street Yards, Route No. 18, White Plains Road Rapid Transit Railroad.

Copies of the said form of contract may be obtained at the office of this Commission for One Dollar (\$1) each.

Dated, New York, Feb. 21, 1917.

PUBLIC SERVICE COMMISSION FOR THE FIRST DISTRICT, By OSCAR S. STRAUS, Chairman.

JAMES B. WALKER, Secretary f24,m12

Invitation to Contractors.

Relocation of Street Surface Railroad on New Utrecht Avenue, Brooklyn.

SEALED BIDS OR PROPOSALS FOR THE relocation and reconstruction of a part of the Nassau Electric Railroad on New Utrecht Avenue, Brooklyn, will be received by the Public Service Commission for the First District, hereinafter called the "Commission," at the office of the Commission at No. 120 Broadway, Borough of Manhattan, New York City, until the 5th day of March, 1917, at eleven thirty (11.30) o'clock a. m., at which time and place, or at a later date to be fixed by the Commission, the proposals will be publicly opened.

The said part to be relocated and reconstructed is a double-track overhead trolley surface railroad, in the Borough of Brooklyn, extending along New Utrecht ave., from 30th st. to 81st st.

The work to be done will include the care and support and, where necessary because of the relocation and reconstruction of said railroad, the readjustment of vaults, sewers, pipes, railroads, poles and wires and other surface, subsurface and overhead structures, the maintenance of traffic and the construction and restoration of certain pavements and other surfaces.

The Contractor must, within twelve (12) months from the delivery of the contract, complete the relocation and reconstruction of said railroad and such other work covered by the contract as may be necessary to put said railroad in condition for operation, and must complete all other work covered by the contract within fourteen (14) months from the delivery of the contract.

A fuller description of the work and other requirements, provisions and specifications are given in the Information for Contractors and in the form of contract, contract drawings, bond and Contractor's Proposal, which are to be deemed a part of this Invitation and copies of which may be inspected and purchased at said office of the Commission.

The receipt of bids will be subject to the requirements specified in said Information for Contractors.

New York, February 16, 1917.

PUBLIC SERVICE COMMISSION FOR THE FIRST DISTRICT, By OSCAR S. STRAUS, Chairman.

JAMES B. WALKER, Secretary. f16,m5

BOARD OF WATER SUPPLY.

Proposals.

SEALED BIDS WILL BE RECEIVED BY THE Board of Water Supply at its offices, 22nd floor, Municipal Building, Park Row, Centre and Chambers sts., New York City, until 11 a. m., on

TUESDAY, MARCH 6, 1917.

FOR CONTRACT A.

FOR FURNISHING AND DELIVERING LIQUEFIED CHLORINE FOR USE AT THE KENSKO SCREEN CHAMBER OF THE CATSKILL AQUEDUCT.

Further information is given in the Information for Bidders, forming part of the contract. At the above place and time the bids will be publicly opened and read. The award of the contract, if awarded, will be made by the Board as soon thereafter as practicable. The Board reserves the right to reject any and all bids.

A bond in the sum of Twenty-five Hundred Dollars (\$2,500) will be required for the faithful performance of the contract.

No bid will be received and deposited unless accompanied by a certified check upon a National or State Bank, drawn to the order of the Comptroller of the City of New York to the amount of Five Hundred Dollars (\$500).

The time allowed for the last delivery is 6 consecutive months from the service of notice by the Board to begin work.

Pamphlets containing information for bidders, forms for bid and contract, etc., can be obtained at the above address, at the office of the Secretary, upon application in person or by mail, by depositing the sum of Five Dollars (\$5) in cash or its equivalent for each pamphlet. This deposit will be refunded upon the return of the pamphlets in acceptable condition within thirty days from the date on which bids are to be opened.

For further particulars apply to the office of the Principal Assistant Engineer at the above address.

CHARLES STRAUSS, President; CHARLES N. CHADWICK, JOHN F. GALVIN, Commissioners, Board of Water Supply.

GEORGE FEATHERSTONE, Secretary. f14,m6

See General Instructions to Bidders on last page, last column, of the "City Record," so far as applicable hereto and not otherwise provided for.

BOROUGH OF RICHMOND.

Proposals.

SEALED BIDS OR ESTIMATES WILL BE received by the President of the Borough of Richmond at Borough Hall, St. George, New Brighton, St. L., until 12 noon, on

MONDAY, MARCH 6, 1917.

Borough of Richmond.

FOR CONSTRUCTING TEMPORARY SANITARY SEWERS, WITH THE NECESSARY APPURTENANCES, IN SECOND PL., FROM CROVE AVE. TO GRASMER AVE., IN SHERIDAN AVE. BETWEEN 13TH AND 15TH ST. AND A POINT ABOUT 150 FEET SOUTH OF 2D PL., AND IN GRASMER AVE., BETWEEN ITS NORTHERLY END AND A POINT ABOUT 210 FEET SOUTH OF 2D PL., TOGETHER WITH ALL WORK INCIDENTAL THERETO.

The Engineer's estimate of the quantity and quality of the materials, and the nature and extent, as near as possible, of the work required is as follows:

364 linear feet of vitrified pipe sewer of 8 inches interior diameter, complete.

720 linear feet of vitrified pipe sewer of 6 inches interior diameter, complete.

8 vitrified pipe spurs of 6 inches interior diameter, complete.

68 vitrified pipe spurs of 6 inches interior diameter on 6 inch pipe sewer, complete.

2 manholes, complete.

500 B. M. feet of foundation timber and planking in place and secured.

500 B. M. feet of sheet piling, retained.

1 cubic yard of additional concrete, class "D," for cradle, etc., furnished and placed.

1 cubic yard of additional brick masonry.

5 cubic yards of additional excavation.

5 cubic yards of additional filling.

1 cubic yard of broken stone ballast, furnished and placed.

10 square yards of Belgian block pavement, on sand foundation, furnished and placed.

4 square yards of Tar macadam pavement, restored.

The time for the completion of the work and the full performance of the contract is thirty-two (32) consecutive working days.

The amount of security required for the performance of the contract is Seven Hundred and Fifty Dollars (\$750), and the amount of deposit accompanying the bid shall be five (5) per cent. of the amount of security.

The bidder shall state the price of each item contained in the Engineer's estimate. x

The bids will be compared and the contract awarded at a lump or aggregate sum for the contract.

Bidders are requested to make their bids or estimates upon the blank form prepared by the President, a copy of which, with the proper envelope in which to enclose the bid, can be obtained upon application therefor at the office of the Engineer, Bureau of Engineering, Borough Hall, St. George, S. L., where plans and the contract, including the specifications in the form approved by the Corporation Counsel, may be seen and other information obtained.

CALVIN D. VAN NAME, President.

New York, Feb. 16, 1917. f21,m5

See General Instructions to Bidders on last page, last column, of the "City Record."

BOARD OF ASSESSORS.

Completion of Assessments.

PUBLIC NOTICE IS HEREBY GIVEN TO the owner or owners of all houses and lots, improved and unimproved lands affected thereby, that the following proposed assessments have been completed and are lodged in the office of the Board of Assessors for examination by all persons interested therein.

Borough of The Bronx.

4880. Regulating, Grading, Curbing, Flagging, etc., Crotona pl. from St. Paul's pl. to E. 171st st., together with a list of awards for damages caused by a change of grade. Affecting Block 2927.

5182. Regulating, Grading, Curbing, Flagging, etc., Baker ave., from Garfield st. to White Plains ave., together with a list of awards for damages caused by a change of grade. Affecting Blocks 4025 and 4026.

5183. Regulating, Grading, Curbing, Flagging, etc., Mead st., from Garfield st. to Unionport rd., together with a list of awards for damages caused by a change of grade. Affecting Block 4026.

5375. Sewer and appurtenances in Bronxdale ave., between West Farms rd. at Castle Hill ave. and Sackett ave., and in Sackett ave., between Bronxdale ave. and Colden ave. Affecting Blocks 4042, 4057 to 4066, 4084, 4086, 4087, 4091 to 4092, 4100 to 4110, 4124 to 4152, 4270 to 4273, 4303 to 4306, 4330 to 4332, and 4334.

5493. Flagging and Reflagging where necessary E. 150th st., south side, west of Mott ave. Affecting Block 2347.

Borough of Queens.

5420. Regulating, Grading, Paving, Curbing and Flagging, etc., Forest ave. between Hallett and Myrtle ayes. Second Ward. Affecting Blocks 2502 to 2505, 2508, 2555, 2556, 2563 and 2564.

5421. Regulating, Grading, Paving, Curbing, etc., Fayntar ave., from Sherman st. to Crescent st., First Ward. Affecting Blocks 86 to 89, 101 to 104, and 146.

Borough of Brooklyn.

5289. Regulating, Grading, Paving, Curbing, Flagging, etc., 71st st., from 15th ave. to New Utrecht ave. Affecting Blocks 6168, 6169, 6179 and 6180.

5334. Regulating, Grading, Curbing and Flagging, etc., to Douglass st., between Blake and Dumont ayes. Affecting Block 3554 and 3555.

5374. Regulating, Grading, Paving, Curbing and Flagging, etc., Evergreen ave., between Chauncey st. and Pilling st. Affecting Blocks 3451 and 3452.

5469. Sewer in Avenue J, from E. 3rd st. to E. 4th st.; outlet in E. 4th st., from Avenue J to 22nd ave., and Sewers in E. 4th st., from Avenue J to Avenue J, and in Avenue J, from 3rd st. to E. 4th st. Affecting Blocks 6501, 6502, 6506, 6507, 6516, 6517 and 6526.

5472. Sewer in E. 12th st., from Ditmas ave. to Newkirk ave. Affecting Blocks 5197 and 5198.

5473. Sewer in 63rd st., from 18th ave. to 20th ave., and in 19th ave., from 62nd st. to 63rd st. Affecting Blocks 5533, 5534, 5540 and 5541.

5474. Sewers in 23rd ave., from Bath ave. to Cropsey ave. Affecting Blocks 6450 and 6888.

5475. Sewer in 39th st., from 14th ave. to 16th ave. Affecting Blocks 5346, 5347, 5365 and 5366.

All persons whose interests are affected by the above named proposed assessments, and who are opposed to the same, or either of them, are requested to present their objections in writing, to the Secretary of the Board of Assessors, Room 809, Municipal Building, Manhattan, New York, on or before Tuesday, March 27, 1917, at 10 a. m., at which time and place the said objections will be heard and testimony received in reference thereto.

WILLIAM C. ORMOND, JACOB I. LESSER, ST. GEORGE B. TUCKER, Board of Assessors.
St. GEORGE B. TUCKER, Secretary.

of Parks, Municipal Building, Manhattan, until 3 p. m., on

THURSDAY, MARCH 8, 1917.
Borough of Brooklyn.
FOR FURNISHING AND DELIVERING ONE POWER SPRAYER TO PROSPECT PARK.

The time allowed for the completion of this contract will be thirty (30) consecutive calendar days.

The amount of security required will be thirty (30%) per cent. of the amount for which the contract will be awarded.

A deposit of not less than one and one-half (1½%) per cent. of the total amount of bid must accompany the bid.

Bids will be compared and the contract awarded at a lump or aggregate sum.

Bids must be submitted in duplicate.

Blank forms may be obtained at the office of the Department of Parks, Brooklyn, Litchfield Mansion, Prospect Park West and 5th st., Prospect Park, Brooklyn.

CABOT WARD, President, RAYMOND V. INGERSOLL, THOMAS W. WHITTLE, JOHN E. WEIER, Commissioners of Parks. f24,m8

See General Instructions to Bidders on last page, last column, of the "City Record."

SEALED BIDS WILL BE RECEIVED BY the Park Board at the office of the Department of Parks, Municipal Building, Manhattan, until 3 p. m., on

THURSDAY, MARCH 8, 1917.
Borough of Brooklyn.

FOR FURNISHING, DELIVERING AND SPREADING 29,950 GALLONS OF REFINED TAR, AS PER SPECIFICATIONS, ON PARK ROADS AND DRIVEWAYS IN THE BOROUGH OF BROOKLYN AND FURNISHING AND DELIVERING IN BARRELS 2,500 GALLONS OF REFINED TAR, AS PER SPECIFICATIONS, TO THE GRAVEL PIT, OCEAN PARKWAY AT AVENUE P, BROOKLYN.

The time allowed for the completion of this contract will be Nov. 15, 1917.

The amount of security required will be thirty (30%) per cent. of the amount for which the contract will be awarded.

A deposit of not less than one and one-half (1½%) per cent. of the total amount of bid must accompany the bid.

Bids will be compared and the contract awarded at a lump or aggregate sum.

Bids must be submitted in duplicate.

Blank forms may be obtained at the office of the Department of Parks, Brooklyn, Litchfield Mansion, Prospect Park West and 5th st., Prospect Park, Brooklyn.

CABOT WARD, President, RAYMOND V. INGERSOLL, THOMAS W. WHITTLE, JOHN E. WEIER, Commissioners of Parks. f24,m8

See General Instructions to Bidders on last page, last column, of the "City Record."

DEPARTMENT OF EDUCATION.

Auction Sale.

THE DEPARTMENT OF EDUCATION WILL sell at Office and Storage Building, 131 Livingston st., Brooklyn, at 11 a. m., on

MONDAY, FEBRUARY 26, 1917.

THE FOLLOWING LOTS OF OLD STYLE SCHOOL FURNITURE, AS HEREINAFTER MENTIONED:

First Floor.

Lot No. 1—84 Single box desks, size 5 and 6, 84 pedestal chairs.

Lot No. 2—88 Single box desks, size 4 and 5, no seats.

Lot No. 3—68 Single box desks, size 4 and 5, no seats.

Lot No. 4—66 Single box desks, size 4 and 5, no seats.

Lot No. 5—70 Single box desks, size 5 and 6, no seats.

Lot No. 6—68 Single box desks, size 4 and 5, no seats.

Lot No. 7—63 Single box desks, size 3 and 4, no seats.

Lot No. 8—40 Single box desks, size 1 and 3, no seats.

Lot No. 9—54 Single box desks, size 4 and 5, no seats.

Lot No. 10—73 Single box desks, size 5 and 6, 74 pedestal chairs.

Third Floor.

Lot No. 1—75 Double desks and seats, size No. 3, 12 rear seats.

Lot No. 2—75 Double desks and seats, size No. 3, 9 rear seats.

Lot No. 3—75 Double desks and seats, size No. 6, 12 rear seats.

Lot No. 4—36 Double desks and seats, size No. 4, 6 rear seats.

Lot No. 5—100 Double desks and seats, size No. 5, 6 rear seats.

Lot No. 6—100 Double desks and seats, size No. 5, 6 rear seats.

Lot No. 7—45 Double desks and seats, size No. 5, 6 rear seats.

Lot No. 8—100 Double desks and seats, size No. 6, 10 rear seats.

Lot No. 9—50 Double desks and seats, size No. 6, 3 rear seats.

Lot No. 10—55 Single desks and seats, size No. 6, 6 rear seats.

Lot No. 11—102 Single desks and seats, size No. 5, 7 rear seats.

Lot No. 12—26 Single desks and seats, size No. 3, 1 rear seat.

Lot No. 13—28 Single desks and seats, size No. 5, 6 rear seats.

Lot No. 14—100 Single box desks and seats, size No. 1, 100 pedestal chairs.

Lot No. 15—100 Single box desks and seats, size No. 1, 100 pedestal chairs.

Lot No. 16—100 Single box desks and seats, size No. 5, 100 pedestal chairs.

Lot No. 17—100 Single box desks and seats, size No. 5, 100 pedestal chairs.

Lot No. 18—100 Single box desks and seats, size No. 6, 100 pedestal chairs.

Lot No. 19—100 Single box desks and seats, size No. 4, 100 pedestal chairs.

Lot No. 20—100 Single box desks and seats, size No. 2, no pedestal chairs.

Lot No. 21—100 Single box desks and seats, size No. 3, 100 pedestal chairs.

Lot No. 22—100 Single box desks and seats, sizes 3 and 4, no pedestal chairs.

Lot No. 23—100 Single box desks and seats, sizes 3 and 4, 100 pedestal chairs.

Lot No. 24—100 Single box desks and seats, size No. 5, 100 pedestal chairs.

Lots Nos. 1 to 10, on 1st floor, and Lots 1 to 24, on 3rd floor, will be sold separately to the highest bidder for each lot.

The removals of articles included in the above mentioned lots, viz., 1 to 10 on first floor and 1 to 24 on 3rd floor, shall be made at such time within five days from the date of the sale as shall be directed by the department.

representative must be present to witness said removals.

Cash payment must be made at the time and place of sale by the successful bidder for each lot, in addition to submitting a cash deposit of \$10 a lot to secure the prompt removal within the time specified. Said deposit to be returned to the purchaser upon the satisfactory completion of the work.

The City will not be responsible for loss or damage of said materials between time of sale and the time of removal.

All property will be sold "as is," and if the purchaser at said sale shall fail to remove the

same within five days from the date of sale, the said purchaser will be deemed to have abandoned the property and to have forfeited all claims to ownership thereof, and the above deposit of \$10 a lot, together with the purchase money paid at the sale, shall become the property of the City of New York by way of liquidated damages, and the Department of Education shall have the right to resell the property for the benefit of the City and to retain the proceeds of such resale.

The Board of Education reserves the right to reject bids on any or all lots, and return to such bidders, within five days from the date of sale, the money paid on such bids, if the Board should deem it for the interest of the City so to do.

C. B. J. SNYDER, Superintendent of School Buildings.

Dated, Feb. 13, 1917. f13,26

Proposals.

SEALED BIDS WILL BE RECEIVED BY the Superintendent of School Buildings at the office of the Department of Education, Park ave. and 59th st., Manhattan, until 11 a. m., on

MONDAY, MARCH 5, 1917.
Borough of Brooklyn.

FOR FIRE PROTECTION WORK AT PUBLIC SCHOOLS 124, 127 AND 128, BOROUGH OF BROOKLYN.

The time allowed to complete the whole work on each school will be ninety (90) consecutive working days, as provided in the contract.

The amount of security required is as follows:

P. S. 102, \$2,000; P. S. 124, \$3,000; P. S. 127, \$2,000; P. S. 128, \$300.

The deposit accompanying bid on each school shall be five per cent. of the amount of security.

A separate bid must be submitted for each school, and separate awards will be made thereon.

Blank forms, plans and specifications may be obtained or seen at the office of the Superintendent, at Estimating Room, 9th floor, Hall of the Board of Education, Park ave. and 59th st., Manhattan, and also at Branch Office, 131 Livingston st., Brooklyn.

C. B. J. SNYDER, Superintendent of School Buildings.

Dated, Feb. 20, 1917. f20,m5

See General Instructions to Bidders on last page, last column, of the "City Record."

SEALED BIDS WILL BE RECEIVED BY the Superintendent of School Buildings at the office of the Department of Education on Park ave. and 59th st., Manhattan, until 11 a. m., on

MONDAY, MARCH 5, 1917.
Borough of Queens.

ITEM 1. FOR FURNISHING AND ERECTING COMPLETE A PIPE ORGAN AT THE FLUSHING HIGH SCHOOL, BROADWAY, STATE ST. AND WHITESTONE AVE., BOROUGH OF QUEENS.

The work shall begin on the day the contract is approved by the Comptroller of the City of New York, and shall be entirely completed, as provided in the contract, one hundred and fifty (150) consecutive working days.

The amount of security required is Five Thousand Dollars (\$5,000).

The deposit accompanying bid shall be five per cent. of the amount of security, to wit: Two Hundred and Fifty Dollars (\$250).

Blank forms, plans and specifications may be obtained or seen at the office of the Superintendent, at Estimating Room, 9th floor, Hall of the Board of Education, Park ave. and 59th st., Manhattan, and also at Branch Office, 69 Broadway, Flushing, Queens.

C. B. J. SNYDER, Superintendent of School Buildings.

Dated, Feb. 20, 1917. f20,m5

See General Instructions to Bidders on last page, last column, of the "City Record."

SEALED BIDS WILL BE RECEIVED BY the Superintendent of School Supplies, at the office of the Department of Education, Park ave. and 59th st., Manhattan, until 11 a. m., on

THURSDAY, MARCH 1, 1917.
Borough of Queens.

FOR FURNISHING AND DELIVERING GENERAL APPARATUS AND SUPPLIES FOR THE DAY AND EVENING HIGH SCHOOLS AND SUPPLIES FOR TRAINING SCHOOLS FOR TEACHERS, OF THE CITY OF NEW YORK.

The time for the delivering of the articles, materials and supplies and the performance of the contract is by Dec. 31, 1917.

The amount of security required for the faithful performance of the contract is thirty (30%) per cent. of the amount of the bid.

No bid will be considered unless it is accompanied by deposit. Such deposit shall be in an amount not less than one and one-half per cent. (1½%) of the total amount of the bid.

Bidder must enter his price under the separate headings, and in estimating the amount of his bid upon which security will be required, said security must be based on the highest price quoted on each item.

The bidder will state the price of each item or article contained in the specifications or schedules, per pound, dozen, gallon, yard or other unit of measure, by which the bids will be tested.

Award, if made, will be made to the lowest bidder on each item.

Delivery will be required to be made at the time and in the manner and in such quantities as may be directed.

Bids must be submitted in duplicate, each in a separate envelope.

Blank forms and further information may be obtained at the office of the Superintendent of School Supplies, Board of Education, Manhattan, Park ave. and 59th st., Manhattan.

PATRICK JONES, Superintendent of School Supplies.

Dated, Feb. 16, 1917. f16,m1

See General Instructions to Bidders on last page, last column, of the "City Record."

BOROUGH OF QUEENS.

Proposals.

SEALED BIDS WILL BE RECEIVED BY the President of the Borough of Queens at 4th floor, Queens Subway Building, 68 Hunters-point ave., L. I. City, until 11 a. m., on

MONDAY, FEBRUARY 26, 1917.

NO. 1. FOR FURNISHING AND DELIVERING 14,000 CUBIC YARDS OF HIGHWAY AND ASPHALT SAND, AS DIRECTED, IN THE BOROUGH OF QUEENS.

The time allowed for the performance of the contract is on or before Dec. 31, 1917.

The amount of the security for the performance of the contract shall be thirty (30) per cent. of the total amount for which the contract is awarded.

NO. 2. FOR FURNISHING AND DELIVERING TO THE BUREAU OF HIGHWAYS 30,000 CUBIC YARDS OF BROKEN STONE AND SCREENINGS OF TRAP ROCK IN THE BOROUGH OF QUEENS.

The time allowed for the performance of the contract is on or before Dec. 31, 1917.

The amount of the security for the performance of the contract shall be thirty (30) per cent. of the total amount for which the contract is awarded.

NO. 3. FOR REPAIRING SHEET ASPHALT PAVEMENTS, TOGETHER WITH ALL WORK INCIDENTAL THERETO, IN THE FIRST, SECOND, THIRD AND FOURTH WARD OF THE BOROUGH OF QUEENS.

The time allowed for doing and completing the above work will be on or before Dec. 31, 1917.

The amount of security required will be (\$10,000) Ten Thousand Dollars.

The Engineer's estimate of the quantities is as follows:

9,500 square yards, more or less, of sheet asphalt pavement, including binder course, laid outside of the railroad franchise area.

1,500 square yards, more or less, of sheet asphalt pavement, surface course only, laid outside of the railroad franchise area.

1,000 square yards, more or less, of sheet asphalt pavement, laid by heater method, outside of the railroad franchise area.

3,000 square yards, more or less, of sheet asphalt pavement, including binder course, laid within the railroad franchise area.

500 cubic yards, more or less, of sheet asphalt pavement, surface course only, laid within the railroad franchise area.

500 square yards, more or less, of sheet asphalt pavement, laid by heater method, within the railroad franchise area.

25 cubic yards, more or less, of concrete, laid outside of the railroad franchise area.

10 cubic yards, more or less, of concrete, laid within the railroad franchise area.

100 square yards, more or less, of stone block pavement, to be laid outside of the railroad franchise area.

100 square yards, more or less, of stone block pavement, relaid within the railroad franchise area.

50 linear feet, more or less, of new header stone furnished and set.

50 linear feet, more or less, of old header stone reset.

The bidder must state the price of each item or article upon which he bids, per linear foot, cubic yard, square yard or other unit of measure by which the bids will be tested. Bids will be compared and each contract awarded at a lump or aggregate sum. Blank forms may be obtained at the office of the President of the Borough of Queens.

Dated, February 14, 1917.

MAURICE E. CONNOLLY, President.

See General Instructions to Bidders on last page, last column, of the "City Record."

BOARD OF ESTIMATE AND APPORTIONMENT.

Notice of Public Hearing.

FRANCHISE MATTERS.

PUBLIC NOTICE IS HEREBY GIVEN THAT at the meeting of the Board of Estimate and Apportionment held this day, the following communication was received:

State of New York, Public Service Commission for the First District, New York, February 16, 1917.

The Board of Estimate and Apportionment of the City of New York:

Under date of January 25 the Commission addressed a communication to your Honorable Board regarding the situation in respect of certain franchises to your Honorable Board for your consent and approval and the consent and approval of the Mayor of the City as required by law a proposed route and general plan for said Ashland Place Connection (Route No. 65). The proposed connection is to begin at a point on Fulton street at or near Vanderbilt avenue and thence proceed partly as an elevated structure, partly upon embankment and partly in open cut along Fulton street, widened as necessary for that purpose, to a point at or near Cumberland street, where the route will become a subway, and will thence proceed along Fulton street to a point between Fort Greene place and South Elliot place, where the route will diverge, one track continuing along Fulton street to a connection with the Fourth Avenue Subway at a point near Ashland place. The Commission lists to your Honorable Board for your consent and approval and the consent and approval of the Mayor of the City as required by law a proposed route and general plan for said Ashland Place Connection (Route No. 65). The proposed connection is to begin at a point on Fulton street at or near Vanderbilt avenue and thence proceed partly as an elevated structure, partly upon embankment and partly in open cut along Fulton street, widened as necessary for that purpose, to a point at or near Cumberland street, where the route will become a subway, and will thence proceed along Fulton street to a point between Fort Greene place and South Elliot place, where the route will diverge, one track continuing along Fulton street to a connection with the Fourth Avenue Subway at a point near Ashland place. The Commission lists to your Honorable Board for your consent and approval and the consent and approval of the Mayor of the City as required by law a proposed route and general plan for said Ashland Place Connection (Route No. 65). The proposed connection is to begin at a point on Fulton street at or near Vanderbilt avenue and thence proceed partly as an elevated structure, partly upon embankment and partly in open cut along Fulton street, widened as necessary for that purpose, to a point at or near Cumberland street, where the route will become a subway, and will thence proceed along Fulton street to a point between Fort Greene place and South Elliot place, where the route will diverge, one track continuing along Fulton street to a connection with the Fourth Avenue Subway at a point near Ashland place. The Commission lists to your Honorable Board for your consent and approval and the consent and approval of the Mayor of the City as required by law a proposed route and general plan for said Ashland Place Connection (Route No. 65). The proposed connection is to begin at a point on Fulton street at or near Vanderbilt avenue and thence proceed partly as an elevated structure, partly upon embankment and partly in open cut along Fulton street, widened as necessary for that purpose, to a point at or near Cumberland street, where the route will become a subway, and will thence proceed along Fulton street to a point between Fort Greene place and South Elliot place, where the route will diverge, one track continuing along Fulton street to a connection with the Fourth Avenue Subway at a point near Ashland place. The Commission lists to your Honorable Board for your consent and approval and the consent and approval of the Mayor of the City as required by law a proposed route and general plan for said Ashland Place Connection (Route No. 65). The proposed connection is to begin at a point on Fulton street at or near Vanderbilt avenue and thence proceed partly as an elevated structure, partly upon embankment and partly in open cut along Fulton street, widened as necessary for that purpose, to a point at or near Cumberland street, where the route will become a subway, and will thence proceed along Fulton street to a point between Fort Greene place and South Elliot place, where the route will diverge, one track continuing along Fulton street to a connection with the Fourth Avenue Subway at a point near Ashland place. The Commission lists to your Honorable Board for your consent and approval and the consent and approval of the Mayor of the City as required by law a proposed route and general plan for said Ashland Place Connection (Route No. 65). The proposed connection is to begin at a point on Fulton street at or near Vanderbilt avenue and thence proceed partly as an elevated structure, partly upon embankment and partly in open cut along Fulton street, widened as necessary for that purpose, to a point at or near Cumberland street, where the route will become a subway, and will thence proceed along Fulton street to a point between Fort Greene place and South Elliot place, where the route will diverge, one track continuing along Fulton street to a connection with the Fourth Avenue Subway at a point near Ashland place. The Commission lists to your Honorable Board for your consent and approval and the consent and approval of the Mayor of the City as required by law a proposed route and general plan for said Ashland Place Connection (Route No. 65). The proposed connection is to begin at a point on Fulton street at or near Vanderbilt avenue and thence proceed partly as an elevated structure, partly upon embankment and partly in open cut along Fulton street, widened as necessary for that purpose, to a point at or near Cumberland street, where the route will become a subway, and will thence proceed along Fulton street to a point between Fort Greene place and South Elliot place, where the route will diverge, one track continuing along Fulton street to a connection with the Fourth Avenue Subway at a point near Ashland place. The Commission lists to your Honorable Board for your consent and approval and the consent and approval of the Mayor of the City as required by law a proposed route and general plan for said Ashland Place Connection (Route No. 65). The proposed connection is to begin at a point on Fulton street at or near Vanderbilt avenue and thence proceed partly as an elevated structure, partly upon embankment and partly in open cut along Fulton street, widened as necessary for that purpose, to a point at or near Cumberland street, where the route will become a subway, and will thence proceed along Fulton street to a point between Fort Greene place and South Elliot place, where the route will diverge, one track continuing along Fulton street to a connection with the Fourth Avenue Subway at a point near Ashland place. The Commission lists to your Honorable Board for your consent and approval and the consent and approval of the Mayor of the City as required by law a proposed route and general plan for said Ashland Place Connection (Route No. 65). The proposed connection is to begin at a point on Fulton street at or near Vanderbilt avenue and thence proceed partly as an elevated structure, partly upon embankment and partly in open cut along Fulton street, widened as necessary for that purpose, to a point at or near Cumberland street, where the route will become a subway, and will thence proceed along Fulton street to a point between Fort Greene place and South Elliot place, where the route will diverge, one track continuing along Fulton street to a connection with the Fourth Avenue Subway at a point near Ashland place. The Commission lists to your Honorable Board for your consent and approval and the consent and approval of the Mayor of the City as required by law a proposed route and general plan for said Ashland Place Connection (Route No. 65). The proposed connection is to begin at a point on Fulton street at or near Vanderbilt avenue and thence proceed partly as an elevated structure, partly upon embankment and partly in open cut along Fulton street, widened as necessary for that purpose, to a point at or near Cumberland street, where the route will become a subway, and will thence proceed along Fulton street to a point between Fort Greene place and South Elliot place, where the route will diverge, one track continuing along Fulton street to a connection with the Fourth Avenue Subway at a point near Ashland place. The Commission lists to your Honorable Board for your consent and approval and the consent and approval of the Mayor of the City as required by law a proposed route and general plan for said Ashland Place Connection (Route No. 65). The proposed connection is to begin at a point on Fulton street at or near Vanderbilt avenue and thence proceed partly as an elevated structure, partly upon embankment and partly in open cut along Fulton street, widened as necessary for that purpose, to a point at or near Cumberland street, where the route will become a subway, and will thence proceed along Fulton street to a point between Fort Greene place and South Elliot place, where the route will diverge, one track continuing along Fulton street to a connection with the Fourth Avenue Subway at a point near Ashland place. The Commission lists to your Honorable Board for your consent and approval and the consent and approval of the Mayor of the City as required by law a proposed route and general plan for said Ashland Place Connection (Route No. 65). The proposed connection is to begin at a point on Fulton street at or near Vanderbilt avenue and thence proceed partly as an elevated structure, partly upon embankment and partly in open cut along Fulton street, widened as necessary for that purpose, to a point at or near Cumberland street, where the route will become a subway, and will thence proceed along Fulton street to a point between Fort Greene place and South Elliot place, where the route will diverge, one track continuing along Fulton street to a connection with the Fourth Avenue Subway at a point near Ashland place. The Commission lists to your Honorable Board for your consent and approval and the consent and approval of the Mayor of the City as required by law a proposed route and general plan for said Ashland Place Connection (Route No. 65). The proposed connection is to begin at a point on Fulton street at or near Vanderbilt avenue and thence proceed partly as an elevated structure, partly upon embankment and partly in open cut along Fulton street, widened as necessary for that purpose, to a point at or near Cumberland street, where the route will become a subway, and will thence proceed along Fulton street to a point between Fort Greene place and South Elliot place, where the route will diverge, one track continuing along Fulton street to a connection with the Fourth Avenue Subway at a point near Ashland place. The Commission lists to your Honorable Board for your consent and approval and the consent and approval of the Mayor of the City as required by law a proposed route and general plan for said Ashland Place Connection (Route No. 65). The proposed connection is to begin at a point on Fulton street at or near Vanderbilt avenue and thence proceed partly as an elevated structure, partly upon embankment and partly in open cut along Fulton street, widened as necessary for that purpose, to a point at or near Cumberland street, where the route will become a subway, and will thence proceed along Fulton street to a point between Fort Greene place and South Elliot place, where the route will diverge, one track continuing along Fulton street to a connection with the Fourth Avenue Subway at a point near Ashland place. The Commission lists to your Honorable Board for your consent and approval and the consent and approval of the Mayor of the City as required by law a proposed route and general plan for said Ashland Place Connection (Route No. 65). The proposed connection is to begin at a point on Fulton street at or near Vanderbilt avenue and thence proceed partly as an elevated structure, partly upon embankment and partly in open cut along Fulton street, widened as necessary for that purpose, to a point at or near Cumberland street, where the route will become a subway, and will thence proceed along Fulton street to a point between Fort Greene place and South Elliot place, where the route will diverge, one track continuing along Fulton street to a connection with the Fourth Avenue Subway at a point near Ashland place. The Commission lists to your Honorable Board for your consent and approval and the consent and approval of the Mayor of the City as required by law a proposed route and general plan for said Ashland Place Connection (Route No. 65). The proposed connection is to begin at a point on Fulton street at or near Vanderbilt avenue and thence proceed partly as an elevated structure, partly upon embankment and partly in open cut along Fulton street, widened as necessary for that purpose, to a point at or near Cumberland street, where the route will become a subway, and will thence proceed along Fulton street to a point between Fort Greene place and South Elliot place, where the route will diverge, one track continuing along Fulton street to a connection with the Fourth Avenue Subway at a point near Ashland place. The Commission lists to your Honorable Board for your consent and approval and the consent and approval of the Mayor of the City as required by law a proposed route and general plan for said Ashland Place Connection (Route No. 65). The proposed connection is to begin at a point on Fulton street at or near Vanderbilt avenue and thence proceed partly as an elevated structure, partly upon embankment and partly in open cut along Fulton street, widened as necessary for that purpose, to a point at or near Cumberland street, where the route will become a subway, and will thence proceed along Fulton street to a point between Fort Greene place and South Elliot place, where the route will diverge, one track continuing along Fulton street to a connection with the Fourth Avenue Subway at a point near Ashland place. The Commission lists to your Honorable Board for your consent and approval and the consent and approval of the Mayor of the City as required by law a proposed route and general plan for said Ashland Place Connection (Route No. 65). The proposed connection is to begin at a point on Fulton street at or near Vanderbilt avenue and thence proceed partly as an elevated structure, partly upon embankment and partly in open cut along Fulton street, widened as necessary for that purpose, to a point at or near Cumberland street, where the route will become a subway, and will thence proceed along Fulton street to a point between Fort Greene place and South Elliot place, where the route will diverge, one track continuing along Fulton street to a connection with the Fourth Avenue Subway at a point near Ashland place. The Commission lists to your Honorable Board for your

will be considered at a meeting of the Board to be held at the aforesaid time and place, to be published in the City Record for ten days continuously, Sundays and legal holidays excepted, prior to the 2nd day of March, 1917.

Dated, February 16, 1917.
JOSEPH HAAG, Secretary, Board of Estimate and Apportionment, Municipal Building, Telephone, 4560 Worth. f16,28

NOTICE IS HEREBY GIVEN THAT THE Board of Estimate and Apportionment of The City of New York, deeming it for the public interest so to do, proposes to change the map or plan of The City of New York so as to change the grades of Jerome avenue between Cameron place and West 183rd street; and of Clinton place, west 182nd street and Buchanan place between Jerome avenue and Davidson avenue, Borough of The Bronx, and that a meeting of said Board will be held in the Old Council Chamber, City Hall, Borough of Manhattan, City of New York, on Friday, March 2, 1917, at 10:30 o'clock a. m., at which such proposed change will be considered by said Board; all of which is more particularly set forth and described in the following resolutions adopted by the Board on February 2, 1917 (Cal. No. 111), notice of the adoption of which is hereby given, viz.:

Resolved, That the Board of Estimate and Apportionment of The City of New York, in pursuance of the provisions of Section 442 of the Greater New York Charter, as amended, deeming it for the public interest so to do, proposes to change the map or plan of The City of New York by changing the grades of Jerome avenue between Cameron place and West 183rd street; and of Clinton place, west 182nd street and Buchanan place between Jerome avenue and Davidson avenue, Borough of The Bronx, which proposed change is more particularly shown upon a map or plan bearing the signature of the President of the Borough and dated April 20, 1916.

Resolved, That this Board consider the proposed change at a meeting of the Board to be held in the City Hall, Borough of Manhattan, City of New York, on Friday, March 2, 1917, at 10:30 o'clock a. m.

Resolved, That the Secretary of this Board cause these resolutions, and a notice to all persons affected thereby that the proposed change will be considered at a meeting of the Board to be held at the aforesaid time and place, to be published in the City Record for ten days continuously, Sundays and legal holidays excepted, prior to the 2nd day of March, 1917.

Dated, February 16, 1917.
JOSEPH HAAG, Secretary, Board of Estimate and Apportionment, Municipal Building, Telephone, 4560 Worth. f16,28

NOTICE IS HEREBY GIVEN THAT THE Board of Estimate and Apportionment of The City of New York, deeming it for the public interest so to do, proposes to change the map or plan of The City of New York so as to change the grades of 9th street between East avenue and Jackson avenue, and of Van Alst avenue between Jackson avenue and 10th street, Borough of Queens, and that a meeting of said Board will be held in the Old Council Chamber, City Hall, Borough of Manhattan, City of New York, on Friday, March 2, 1917, at 10:30 o'clock a. m., at which such proposed change will be considered by said Board; all of which is more particularly set forth and described in the following resolutions adopted by the Board on February 2, 1917 (Cal. No. 112), notice of the adoption of which is hereby given, viz.:

Resolved, That the Board of Estimate and Apportionment of The City of New York, in pursuance of the provisions of Section 442 of the Greater New York Charter, as amended, deeming it for the public interest so to do, proposes to change the map or plan of The City of New York by changing the grades of 9th street between East avenue and Jackson avenue, and of Van Alst avenue between Jackson avenue and 10th street, Borough of Queens, which proposed change is more particularly shown upon a map or plan bearing the signature of the President of the Borough and dated December 19, 1916.

Resolved, That this Board consider the proposed change at a meeting of the Board to be held in the City Hall, Borough of Manhattan, City of New York, on Friday, March 2, 1917, at 10:30 o'clock a. m.

Resolved, That the Secretary of this Board cause these resolutions, and a notice to all persons affected thereby that the proposed change will be considered at a meeting of the Board to be held at the aforesaid time and place, to be published in the City Record for ten days continuously, Sundays and legal holidays excepted, prior to the 2nd day of March, 1917.

Dated, February 16, 1917.
JOSEPH HAAG, Secretary, Board of Estimate and Apportionment, Municipal Building, Telephone, 4560 Worth. f16,28

NOTICE IS HEREBY GIVEN THAT AT THE meeting of the Board of Estimate and Apportionment held on February 2, 1917 (Cal. No. 115), the following resolutions were adopted:

Whereas, The Board of Estimate and Apportionment of The City of New York is considering the advisability of instituting proceedings to acquire title to the real property required for the opening and extending of Stone street from Greenpoint avenue to Queens Boulevard, and from Skillman avenue to Barnett avenue; and that the Board of Estimate and Apportionment of The City of New York, in pursuance of the provisions of Section 442 of the Greater New York Charter, as amended, deeming it for the public interest so to do, proposes to change the map or plan of The City of New York by changing the grades of 9th street between East avenue and Jackson avenue, and of Van Alst avenue between Jackson avenue and 10th street, Borough of Queens, City of New York; and

suance of the provisions of Section 442 of the Greater New York Charter, as amended, deeming it for the public interest so to do, proposes to change the map or plan of The City of New York by changing the grades of 9th street between East avenue and Jackson avenue, and of Van Alst avenue between Jackson avenue and 10th street, Borough of Queens, which proposed change is more particularly shown upon a map or plan bearing the signature of the President of the Borough and dated June 9, 1916.

Resolved, That this Board consider the proposed change at a meeting of the Board to be held in the City Hall, Borough of Manhattan, City of New York, on Friday, March 2, 1917, at 10:30 o'clock a. m.

Resolved, That the Secretary of this Board cause these resolutions, and a notice to all persons affected thereby that the proposed change will be considered at a meeting of the Board to be held at the aforesaid time and place, to be published in the City Record for ten days continuously, Sundays and legal holidays excepted, prior to the 2nd day of March, 1917.

Dated, February 16, 1917.
JOSEPH HAAG, Secretary, Board of Estimate and Apportionment, Municipal Building, Telephone, 4560 Worth. f16,28

NOTICE IS HEREBY GIVEN THAT THE Board of Estimate and Apportionment of The City of New York, deeming it for the public interest so to do, proposes to change the map or plan of The City of New York so as to change the grades of 150th street (Boerum avenue) from 33rd avenue (Mitchell avenue) to 35th avenue (State street); and of 34th avenue (Alice street) from 149th place (Chickering place) to 150th place (Botanic street), Borough of Queens, which proposed change is more particularly shown upon a map or plan bearing the signature of the President of the Borough and dated June 12, 1916.

Resolved, That this Board consider the proposed change at a meeting of the Board to be held in the City Hall, Borough of Manhattan, City of New York, on Friday, March 2, 1917, at 10:30 o'clock a. m.

Resolved, That the Secretary of this Board cause these resolutions, and a notice to all persons affected thereby that the proposed change will be considered at a meeting of the Board to be held at the aforesaid time and place, to be published in the City Record for ten days continuously, Sundays and legal holidays excepted, prior to the 2nd day of March, 1917.

Dated, February 16, 1917.
JOSEPH HAAG, Secretary, Board of Estimate and Apportionment, Municipal Building, Telephone, 4560 Worth. f16,28

by changing the grades of Kissel avenue between Castleton avenue and Forest avenue, and the grades of the intersecting streets affected thereby, Borough of Richmond, which proposed change is more particularly shown upon a map or plan bearing the signature of the President of the Borough and dated December 19, 1916.

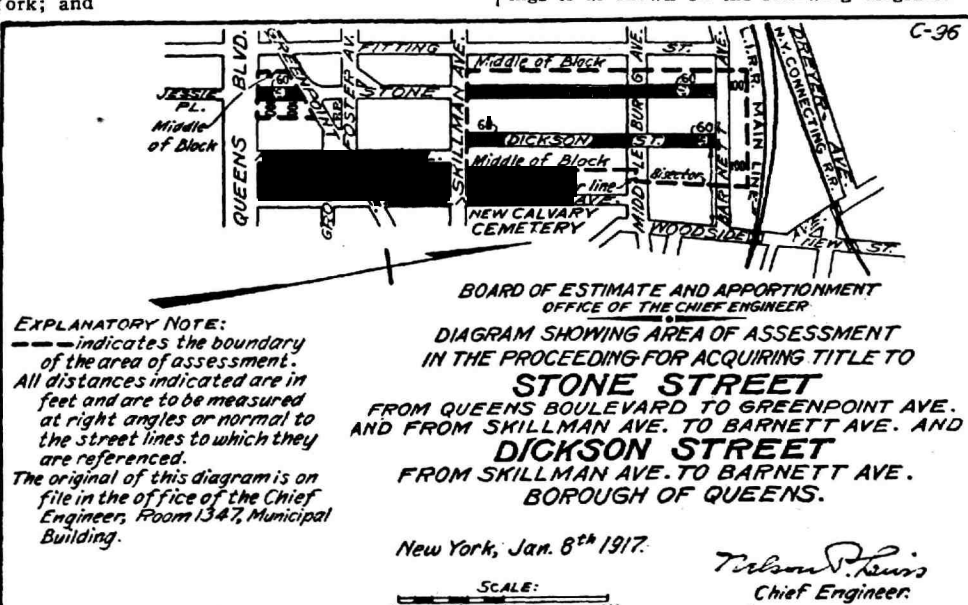
Resolved, That this Board consider the proposed change at a meeting of the Board to be held in the City Hall, Borough of Manhattan, City of New York, on Friday, March 2, 1917, at 10:30 o'clock a. m.

Resolved, That the Secretary of this Board cause these resolutions, and a notice to all persons affected thereby that the proposed change will be considered at a meeting of the Board to be held at the aforesaid time and place, to be published in the City Record for ten days continuously, Sundays and legal holidays excepted, prior to the 2nd day of March, 1917.

Dated, February 16, 1917.
JOSEPH HAAG, Secretary, Board of Estimate and Apportionment, Municipal Building, Telephone, 4560 Worth. f16,28

Whereas, The Board of Estimate and Apportionment is authorized and required at the time of the adoption of the resolution directing the institution of proceedings to acquire title to the real property required for the foregoing improvement to fix and determine upon an area or areas of assessment for benefit for said proceedings.

Resolved, That the Board of Estimate and Apportionment, in pursuance of the provisions of Section 973 of the Greater New York Charter, as amended, hereby gives notice that the proposed area of assessment for benefit in these proceedings is as shown on the following diagram:



Resolved, That this Board consider the proposed area of assessment at a meeting of the Board to be held in The City of New York, Borough of Manhattan, in the City Hall, on Friday, March 2, 1917, at 10:30 o'clock a. m., and that at the same time and place a public hearing thereon will then and there be had.

Resolved, That the Secretary of this Board cause these resolutions and a notice to all persons affected thereby to be published in The City Record for ten days, exclusive of Sundays and legal holidays, prior to Friday, March 2, 1917.

Dated, February 16, 1917.
JOSEPH HAAG, Secretary, Municipal Building, Telephone, 4560 Worth. f16,28

Resolved, That the Board of Estimate and Apportionment hereby fixes Friday, March 2, 1917, at 10:30 o'clock a. m., and Room 16, City Hall, Borough of Manhattan, City of New York, as

the time and place for a public hearing on a proposed change in Use District Map, Section No. 22, by changing from a business district to a residence district the area for 100 feet back on both sides of 12th avenue from the west side of 44th street to the east side of 48th street, Borough of Brooklyn.

Dated, February 16, 1917.
JOSEPH HAAG, Secretary, Municipal Building, Telephone, 4560 Worth. f16,28

NOTICE IS HEREBY GIVEN THAT AT THE meeting of the Board of Estimate and Apportionment held on February 2, 1917 (Cal. No. 23), the following resolutions were adopted:

Resolved, That the Board of Estimate and Apportionment hereby fixes Friday, March 2, 1917, at 10:30 o'clock a. m., and Room 16, City Hall, Borough of Manhattan, City of New York, as the time and place for a public hearing on a proposed amendment to Area District Map, Section No. 22, so as to change the area 100 feet back from both sides of Albemarle road, from the east side of East 2d street to the west side of East 4th street from a "D" District to an "E" district, Borough of Brooklyn.

Dated, February 16, 1917.
JOSEPH HAAG, Secretary, Municipal Building, Telephone, 4560 Worth. f16,28

NOTICE IS HEREBY GIVEN THAT AT THE meeting of the Board of Estimate and Apportionment held on February 2, 1917 (Cal. No. 2), the Board continued until March 2, 1917, the hearing in the matter of changing the map or plan of The City of New York by changing the lines of Fulton street between the Flatbush Avenue Extension and Ashland place, Borough of Brooklyn, which proposed change is more particularly shown upon a map or plan bearing the signature of the President of the Borough of Brooklyn and dated February 29, 1916.

The hearing will be held in the City Hall, Borough of Manhattan, City of New York, on Friday, March 2, 1917, at 10:30 o'clock a. m.

Dated, February 16, 1917.
JOSEPH HAAG, Secretary, Municipal Building, Telephone, 4560 Worth. f16,28

NOTICE IS HEREBY GIVEN THAT AT THE meeting of the Board of Estimate and Apportionment held on February 2, 1917 (Cal. No. 117), the following resolutions were adopted:

Resolved, That the Board of Estimate and Apportionment hereby fixes Friday, March 2, 1917, at 10:30 o'clock a. m., and Room 16, City Hall, Borough of Manhattan, City of New York, as the time and place for a public hearing in the matter of widening from 100 feet to 120 feet the roadway of 43rd street between Madison avenue and Broadway, Borough of Manhattan, and the removal of all encroachments on said 43rd street between the foregoing limits.

Dated, February 16, 1917.
JOSEPH HAAG, Secretary, Municipal Building, Telephone, 4560 Worth. f16,28

NOTICE IS HEREBY GIVEN THAT AT THE meeting of the Board of Estimate and Apportionment held on February 2, 1917 (Cal. No. 117), the following resolutions were adopted:

Resolved, That the Board of Estimate and Apportionment hereby fixes Friday, March 2, 1917, at 10:30 o'clock a. m., and Room 16, City Hall, Borough of Manhattan, City of New York, as the time and place for a public hearing in the matter of widening from 100 feet to 120 feet the roadway of 43rd street between Madison avenue and Broadway, Borough of Manhattan, and the removal of all encroachments on said 43rd street between the foregoing limits.

Dated, February 16, 1917.
JOSEPH HAAG, Secretary, Municipal Building, Telephone, 4560 Worth. f16,28

NOTICE IS HEREBY GIVEN THAT AT THE meeting of the Board of Estimate and Apportionment held on February 9, 1917 (Cal. No. 101), the following resolutions were adopted:

Whereas, The Board of Estimate and Apportionment of The City of New York is considering the advisability of instituting proceedings to acquire title to the real property required for the opening and extending of Laurel Hill avenue from Skillman avenue to Anable avenue, in the Borough of Queens, City of New York; and Whereas, The Board of Estimate and Apportionment is authorized and required at the time of the adoption of the resolution directing the institution of proceedings to acquire title to the real property required for the foregoing improvement to fix and determine upon an area or areas of assessment for benefit for said proceedings.

Resolved, That the Board of Estimate and Apportionment, in pursuance of the provisions of Section 973 of the Greater New York Charter, as amended, hereby gives notice that the proposed area of assessment for benefit in these proceedings is as follows:

Bounded on the north by the southerly line of Skillman avenue; on the east by a line midway between Packard street and Bliss street; on the south by the northerly line of Anable avenue; and on the west by a line midway between Lowery street and Van Buren street.

Resolved, That this Board consider the proposed area of assessment at a meeting of the Board to be held in The City of New York, Borough of Manhattan, in the City Hall, on Friday, March 2, 1917, at 10:30 o'clock a. m., and that at the same time and place a public hearing thereon will then and there be had.

Resolved, That the Secretary of this Board cause these resolutions and a notice to all persons affected thereby to be published in The City Record for ten days, exclusive of Sundays and legal holidays, prior to Friday, March 2, 1917.

Dated, February 16, 1917.
JOSEPH HAAG, Secretary, Municipal Building, Telephone, 4560 Worth. f16,28

DEPARTMENT OF STREET CLEANING.

Proposals.
SEALED BIDS WILL BE RECEIVED BY the Commissioner of Street Cleaning at Room 1244, Municipal Building, Manhattan, until 12 noon, on

THURSDAY, MARCH 8, 1917.
FOR FURNISHING AND DELIVERING: CLASS I. ASH AND GARBAGE COMPARTMENTS, CLASS II. COMBINATION BISH TOPS AND COVERS FOR COMPARTMENTS ON TRAILERS.

The time allowed for the delivery of materials and supplies and the full performance of the contract is 150 calendar days after the endorsement of the Comptroller upon the executed contract.

The amount of security required for the faithful performance of the contract is 30 per cent. of the contract price.

Bids must be submitted in duplicate in separate envelopes.

The bidder will state the price of each item or article contained in the schedules, per unit, by which the bids will be tested. The extensions must be made and footed up as the bids will be read from the total for each class, and awards made to the lowest bidder on each class.

Delivery will be required to be made at the time and in the manner and in such quantities as may be directed.

Blank forms and further information may be obtained at the office of the Department of Street Cleaning, Manhattan, Room 1244, Municipal Building, Manhattan.

Dated, Feb. 23, 1917. f26,m8
J. T. FETHERSTON, Commissioner.

See General Instructions to Bidders on last page, last column, of the "City Record."

Delivery will be required to be made at the time and in the manner and in such quantities as may be directed.

Blank forms and further information may be obtained at the office of the Department of Street Cleaning, Manhattan, Room 1244, Municipal Building, Manhattan.

Dated, Feb. 23, 1917. f26,m8
J. T. FETHERSTON, Commissioner.

See General Instructions to Bidders on last page, last column, of the "City Record."

Auction Sale of Condemned Property.

NOTICE IS HEREBY GIVEN, IN ACCORDANCE with the provisions of Section 541 of the Greater New York Charter, that the Department of Street Cleaning will sell at public auction at Van Tassel and Kearney's, 130 E. 13th st., Manhattan, the following condemned property of the said department, at 12 noon on

FRIDAY, MARCH 2, 1917.
THIRTY-FIVE (35) HORSES, MORE OR LESS.

The horses will be sold separately to the highest bidder and shall be paid for in full at the time of the sale; they shall be removed by the purchasers before 3 p. m. on the day of the sale. Purchasers must satisfy themselves as to the condition and value of each horse before bidding for the same, as in no case will money be refunded or the return of the horses accepted after the sale. J. T. FETHERSTON, Commissioner.

Dated, Feb. 15, 1917. f19,m2

SUPREME COURT—FIRST DEPARTMENT.

Filing Bills of Costs.

In the Matter of the Application of The City of New York, relative to acquiring title, wherever the same has not been heretofore acquired, to the lands, tenements and hereditaments required for the opening and extending of ST. NICHOLAS PARK from its southerly line near West 130th street to a point nearly opposite to the southerly line of West 128th street, in the 12th Ward, Borough of Manhattan, The City of New York.

NOTICE IS HEREBY GIVEN THAT A BILL of costs, charges and expenses incurred by reason of the above entitled proceeding will be presented to one of the Justices of the Supreme Court of the State of New York, First Department, at a Special Term, Part 1 thereof, to be held at the County Court House, in the Borough of Manhattan, in The City of New York, on the 14th day of March, 1917, at 10:30 o'clock in the forenoon of that day, or as soon thereafter as Counsel can be heard thereon, for taxation in accordance with the Certificate of the Corporation Counsel, and that the said bill of costs, charges and expenses, with the Certificate of the Corporation Counsel thereto attached, has been deposited in the Office of the Clerk of the County of New York, there to remain for and during the space of ten days, as required by law.

Dated, New York, February 26, 1917.
LAMAR HARDY, Corporation Counsel, Municipal Building, Borough of Manhattan, New York City. f26,m8

In the Matter of the Application of The City of New York, relative to acquiring title, wherever the same has not been heretofore acquired, to the lands, tenements and hereditaments required for the opening and extending of BEAR SWAMP ROAD, from West Farms road to White Plains road, subject to the easements of the New York, Westchester and Boston Railroad and of the New York, New Haven and Hartford Railroad, in the area within the limits of their right of way, in the 24th Ward, Borough of The Bronx, City of New York.

NOTICE IS HEREBY GIVEN THAT A BILL of costs, charges and expenses incurred by reason of the above entitled proceeding will be presented to one of the Justices of the Supreme Court of the State of New York, First Department, at a Special Term thereof for the hearing of motions to be held at the County Court House, in the Borough of The Bronx, in The City of New York, on the 14th day of March, 1917, at 10 o'clock in the forenoon of that day, or as soon thereafter as Counsel can be heard thereon, for taxation in accordance with the Certificate of the Corporation Counsel, and that the said bill of costs, charges and expenses, with the Certificate of the Corporation Counsel thereto attached, has been deposited in the Office of the Clerk of the County of Bronx, there to remain for and during the space of ten days, as required by law.

Dated, New York, February 26, 1917.
LAMAR HARDY, Corporation Counsel, Municipal Building, Borough of Manhattan, New York City. f26,m8

In the Matter of the Application of The City of New York, relative to acquiring title, wherever the same has not been heretofore acquired, to the lands, tenements and hereditaments required for the opening and extending of EAST-CHESTER ROAD, from Williamsbridge road to Laconia avenue; SEYMOUR AVENUE, from Eastchester road to Hicks street; and SACKET AVENUE, from the prolongation of the easterly line of Newport avenue to Eastchester road, in the 24th Ward, Borough of The Bronx, City of New York.

NOTICE IS HEREBY GIVEN THAT A BILL of costs, charges and expenses incurred by reason of the above entitled proceeding will be presented to one of the Justices of the Supreme Court of the State of New York, First Department, at a Special Term thereof for the hearing of motions, to be held at the County Court House, in the Borough of The Bronx, in The City of New York, on the 14th day of March, 1917, at 10 o'clock in the forenoon of that day, or as soon thereafter as Counsel can be heard thereon, for taxation in accordance with the Certificate of the Corporation Counsel, and that the said bill of costs, charges and expenses, with the Certificate of the Corporation Counsel thereto attached, has been deposited in the Office of the Clerk of the County of Bronx, there to remain for and during the space of ten days, as required by law.

Dated, New York, February 26, 1917.
LAMAR HARDY, Corporation Counsel, Municipal Building, Borough of Manhattan, New York City. f26,m8

In the Matter of the Application of The City of New York, relative to acquiring title, wherever the same has not been heretofore acquired, to the lands, tenements and hereditaments required for the opening and extending of EAST-CHESTER ROAD, from Williamsbridge road to Laconia avenue; SEYMOUR AVENUE, from Eastchester road to Hicks street; and SACKET AVENUE, from the prolongation of the easterly line of Newport avenue to Eastchester road, in the 24th Ward, Borough of The Bronx, City of New York.

NOTICE IS HEREBY GIVEN THAT A BILL of costs, charges and expenses incurred by reason of the above entitled proceeding will be presented to one of the Justices of the Supreme Court of the State of New York, First Department, at a Special Term thereof for the hearing of motions, to be held at the County Court House, in the Borough of The Bronx, in The City of New York, on the 14th day of March, 1917, at 10 o'clock in the forenoon of that day, or as soon thereafter as Counsel can be heard thereon, for taxation in accordance with the Certificate of the Corporation Counsel, and that the said bill of costs, charges and expenses, with the Certificate of the Corporation Counsel thereto attached, has been deposited in the Office of the Clerk of the County of Bronx, there to remain for and during the space of ten days, as required by law.

Dated, New York, February 26, 1917.
LAMAR HARDY, Corporation Counsel, Municipal Building, Borough of Manhattan, New York City. f26,m8

In the Matter of the Application of The City of New York, relative to acquiring title, wherever the same has not been heretofore acquired, to the lands, tenements and hereditaments required for the opening and extending of EAST-CHESTER ROAD, from Williamsbridge road to Laconia avenue; SEYMOUR AVENUE, from Eastchester road to Hicks street; and SACKET AVENUE, from the prolongation of the easterly line of Newport avenue to Eastchester road, in the 24th Ward, Borough of The Bronx, City of New York.

NOTICE IS HEREBY GIVEN THAT A BILL of costs, charges and expenses incurred by reason of the above entitled proceeding will be presented to one of the Justices of the Supreme Court of the State of New York, First Department, at a Special Term thereof for the hearing of motions, to be held at the County Court House, in the Borough of The Bronx, in The City of New York, on the 14th day of March, 1917, at 10 o'clock in the forenoon of that day, or as soon thereafter as Counsel can be heard thereon, for taxation in accordance with the Certificate of the Corporation Counsel, and that the said bill of costs, charges and expenses, with the Certificate of the Corporation Counsel thereto attached, has been deposited in the Office of the Clerk of the County of Bronx, there to remain for and during the space of ten days, as required by law.

Dated, New York, February 26, 1917.
LAMAR HARDY, Corporation Counsel, Municipal Building, Borough of Manhattan, New York City. f26,m8

In the Matter of the Application of The City of New York, relative to acquiring title, wherever the same has not been heretofore acquired, to the lands, tenements and hereditaments required for the opening and extending of EAST-CHESTER ROAD, from Williamsbridge road to Laconia avenue; SEYMOUR AVENUE, from Eastchester road to Hicks street; and SACKET AVENUE, from the prolongation of the easterly line of Newport avenue to Eastchester road, in the 24th Ward, Borough of The Bronx, City of New York.

NOTICE IS HEREBY GIVEN THAT A BILL of costs, charges and expenses incurred by reason of the above entitled proceeding will be presented to one of the Justices of the Supreme Court of the State of New York, First Department, at a Special Term thereof for the hearing of motions, to be held at the County Court House, in the Borough of The Bronx, in The City of New York, on the 14th day of March, 1917, at 10 o'clock in the forenoon of that day, or as soon thereafter as Counsel can be heard thereon, for taxation in accordance with the Certificate of the Corporation Counsel, and that the said bill of costs, charges and expenses, with the Certificate of the Corporation Counsel thereto attached, has been deposited in the Office of the Clerk of the County of Bronx, there to remain for and during the space of ten days, as required by law.

Dated, New York, February 26, 1917.
LAMAR HARDY, Corporation Counsel, Municipal Building, Borough of Manhattan, New York City. f26,m8

In the Matter of the Application of The City of New York, relative to acquiring title, wherever the same has not been heretofore acquired, to the lands, tenements and hereditaments required for the opening and extending of EAST-CHESTER ROAD, from Williamsbridge road to Laconia avenue; SEYMOUR AVENUE, from Eastchester road to Hicks street; and SACKET AVENUE, from the prolongation of the easterly line of Newport avenue to Eastchester road, in the 24th Ward, Borough of The Bronx, City of New York.

NOTICE IS HEREBY GIVEN THAT A BILL of costs, charges and expenses incurred by reason of the above entitled proceeding will be presented to one of the Justices of the Supreme Court of the State of New York, First Department, at a Special Term thereof for the hearing of motions, to be held at the County Court House, in the Borough of The Bronx, in The City of New York, on the 14th day of March, 1917, at 10 o'clock in the forenoon of that day, or as soon thereafter as Counsel can be heard thereon, for taxation in accordance with the Certificate of the Corporation Counsel, and that the said bill of costs, charges and expenses, with the Certificate of the Corporation Counsel thereto attached, has been deposited in the Office of the Clerk of the County of Bronx, there to remain for and during the space of ten days, as required by law.

Dated, New York, February 26, 1917.
LAMAR HARDY, Corporation Counsel, Municipal Building, Borough of Manhattan, New York City. f26,m8

In the Matter of the Application of The City of New York, relative to acquiring title, wherever the same has not been heretofore acquired, to the lands, tenements and hereditaments required for the opening and extending of EAST-CHESTER ROAD, from Williamsbridge road to Laconia avenue; SEYMOUR AVENUE, from Eastchester road to Hicks street; and SACKET AVENUE, from the prolongation of the easterly line of Newport avenue to Eastchester road, in the 24th Ward, Borough of The Bronx, City of New York.

NOTICE IS HEREBY GIVEN THAT A BILL of costs, charges and expenses incurred by reason of the above entitled proceeding will be presented to one of the Justices of the Supreme Court of the State of New York, First Department, at a Special Term thereof for the hearing of motions, to be held at the County Court House, in the Borough of The Bronx, in The City of New York, on the 14th day of March, 1917, at 10 o'clock in the forenoon of that day, or as soon thereafter as Counsel can be heard thereon, for taxation in accordance with the Certificate of the Corporation Counsel, and that the said bill of costs, charges and expenses, with the Certificate of the Corporation Counsel thereto attached, has been deposited in the Office of the Clerk of the County of Bronx, there to remain for and during the space of ten days, as required by law.

Dated, New York, February 26, 1917.
LAMAR HARDY, Corporation Counsel, Municipal Building, Borough of Manhattan, New York City. f26,m8

In the Matter of the Application of The City of New York, relative to acquiring title, wherever the same has not been heretofore acquired, to the lands, tenements and hereditaments required for the opening and extending of EAST-CHESTER ROAD, from Williamsbridge road to Laconia avenue; SEYMOUR AVENUE, from Eastchester road to Hicks street; and SACKET AVENUE, from the prolongation of the easterly line of Newport avenue to Eastchester road, in the 24th Ward, Borough of The Bronx, City of New York.

NOTICE IS HEREBY GIVEN THAT A BILL of costs, charges and expenses incurred by reason of the above entitled proceeding will be presented to one of the Justices of the Supreme Court of the State of New York, First Department, at a Special Term thereof for the hearing of motions, to be held at the County Court House, in the Borough of The Bronx, in The City of New York, on the 14th day of March, 1917, at 10 o'clock in the forenoon of that day, or as soon thereafter as Counsel can be heard thereon, for taxation in accordance with the Certificate of the Corporation Counsel, and that the said bill of costs, charges and expenses, with the Certificate of the Corporation Counsel thereto attached, has been deposited in the Office of the Clerk of the County of Bronx, there to remain for and during the space of ten days, as required by law.

Dated, New York, February 26, 1917.
LAMAR HARDY, Corporation Counsel, Municipal Building, Borough of Manhattan, New York City. f26,m8

In the Matter of the Application of The City of New York, relative to acquiring title, wherever the same has not been heretofore acquired, to the lands, tenements and hereditaments required for the opening and extending of EAST-CHESTER ROAD, from Williamsbridge road to Laconia avenue; SEYMOUR AVENUE, from Eastchester road to Hicks street; and SACKET AVENUE, from the prolongation of the easterly line of Newport avenue to Eastchester road, in the 24th Ward, Borough of The Bronx, City of New York.

NOTICE IS HEREBY GIVEN THAT A BILL of costs, charges

there to remain for and during the space of ten days, as required by law.

Dated, New York, February, 23, 1917.

JOSEPH I. BERRY, EDWARD McLAUGHLIN, THOMAS L. GREEN, Commissioners of Estimate; JOSEPH I. BERRY, Commissioner of Assessment.

JOEL J. SQUIER, Clerk. f23,m6

Filing Preliminary Abstracts.

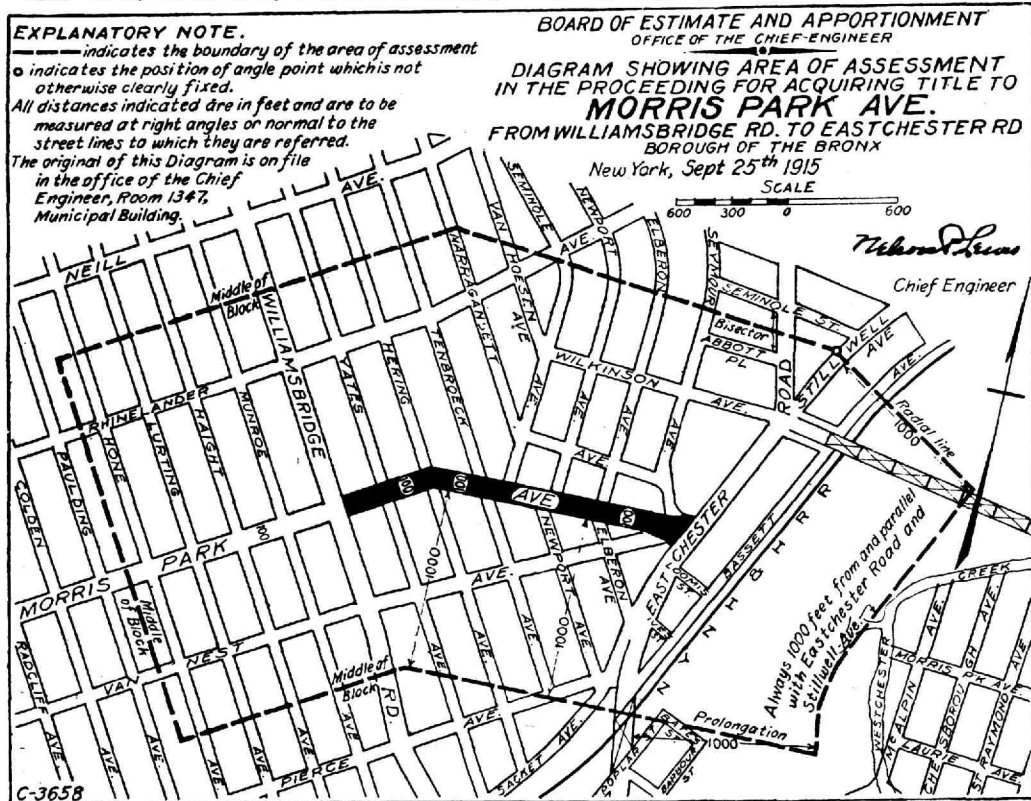
In the Matter of the Application of The City of New York, relative to acquiring title, wherever the same has not been heretofore acquired for the same purpose in fee, to the lands, tenements and hereditaments required for the opening and extending of MORRIS PARK AVENUE from Williamsbridge road to Eastchester road, in the 24th Ward, Borough of The Bronx, City of New York.

NOTICE IS HEREBY GIVEN TO ALL PERSONS interested in the above entitled proceeding, and to the owner or owners, occupant or occupants of all houses and lots and improved and unimproved lands affected thereby, and to all others whom it may concern, to wit:

First—That the undersigned, Commissioners of Estimate, have completed their estimate of damage, and that all persons interested in this proceeding, or in any of the lands, tenements and hereditaments and premises affected thereby, having any objection thereto, do file their said objections in writing, duly taken together with them at their office, Room 1537, 15th Floor, Municipal Building, Chambers and Centre streets, in the Borough of Manhattan, in The City of New York, on or before the 14th day of March, 1917, at 2 o'clock p. m.

Second—That the undersigned, Commissioner of Assessment, has completed his estimate of benefit and that all persons interested in this proceeding, or in any of the lands, tenements and hereditaments and premises affected thereby, having any objection thereto, do file their said objections in writing, duly taken together with them at his office, Room 1557, 15th Floor, Municipal Building, Chambers and Centre streets, in the Borough of Manhattan, in The City of New York, on or before the 14th day of March, 1917, at 3:30 o'clock p. m.

Third—That the Commissioner of Assessment has assessed any or all such lands, tenements and hereditaments and premises as are within the area of assessment fixed and prescribed as the area of assessment for benefit by the Board of Estimate and Apportionment on the 22nd day of October, 1915, and that the said area of assessment includes all those lands, tenements and hereditaments and premises situate and being in the Borough of The Bronx, in The City of New York, which taken together, is shown on the following diagram:



Fourth—That the abstracts of said estimate of damage and of said assessment, for benefit, together with the damage and benefit maps, and also all the affidavits, estimates, proofs and other documents used by the Commissioners of Estimate and by the Commissioner of Assessment in making the same, have been deposited in the Bureau of Street Openings in the Law Department of The City of New York, Room 1529, 15th Floor, Municipal Building, Chambers and Centre street, in the Borough of Manhattan, in said City, there to remain until the 16th day of March, 1917.

Fifth—That, provided there be no objections filed to either of said abstracts, the reports as to awards and as to assessments for benefit herein will be presented for confirmation to the Supreme Court of the State of New York, First Department, at a Special Term thereof, Part III, to be held in the County Court House in the Borough of Manhattan, in The City of New York, on the 14th day of March, 1917, at the opening of the Court on that day.

Sixth—In case, however, objections are filed to the foregoing abstracts of estimate and assessment, or to either of them, the motion to confirm the reports as to awards and as to assessments shall stand adjourned to the date to be hereafter specified in the notice provided in such cases to be given in relation to filing the final reports, pursuant to Sections 981 and 984 of the Greater New York Charter, as amended by Chapter 658 of the Laws of 1906.

Dated, New York, February 16, 1917.

JOHN V. SHERIDAN, Chairman; JOHN J. BRADY, JR., FELIX A. MULDOON, Commissioners of Estimate; JOHN V. SHERIDAN, Commissioner of Assessment.

JOEL J. SQUIER, Clerk. f23,m12

Application for Appointment of Commissioner.

In the Matter of the Application of The City of New York, relative to acquiring title, wherever the same has not been heretofore acquired for the same purpose in fee to the real property required for the opening and extending of the POST ROAD, from Corlear avenue to West 253d street; WEST 246TH STREET, from Cayuga avenue to Broadway; WEST 250TH STREET, from the Post road to Tibbett avenue; WEST 251ST STREET, from Broadway to the Post road; WEST 252D STREET, from Broadway to Tibbett avenue, and TIBBETT AVENUE, from West 246th street to West 252d street, as this street is laid out east of Tibbett avenue, in the Twenty-fourth Ward, Borough of The Bronx, City of New York.

NOTICE IS HEREBY GIVEN THAT AN APPLICATION will be made to the Supreme Court of the State of New York, First Judicial District, at a Special Term of said court held in and for the County of Bronx, at the County Court House, in the Borough of The Bronx, City of New York, on the 6th day of March, 1917, at the opening of the Court on that day, or as soon thereafter as counsel can be heard hereon, for the appointment of Commissioners of Estimate and a Commissioner of Assessment in the above entitled matter.

The nature and extent of the improvement hereby intended is the acquisition of title, in fee, by The City of New York, for the use of the public, to the real property required for the opening and extending of the Post road, from Corlear avenue to West 253d street; West 246th street, from Cayuga avenue to Broadway; West 250th street, from the Post road to Tibbett avenue; West 251st street, from Broadway to the Post road; West 252d street, from Broadway to Tibbett avenue, and Tibbett avenue, from West 246th street to West 252d street, as this street is laid out east of Tibbett avenue, in the Twenty-fourth Ward, Borough of The Bronx, City of New York. The real property title to which is proposed to be acquired is more particularly bounded and described as follows, to wit:

WEST 250TH STREET.

Beginning at a point in the western line of the Post road, as being acquired herewith, distant 2,330.98 feet southerly from the intersection of said line and the southern line of West 254th street, as legally acquired.

Thence southerly along said western line of the Post road for 215.53 feet; thence northwesterly, curving to the left on the arc of a circle of 260.0 feet radius and tangent to the preceding course for 381.881 feet; thence still northwesterly, curving to the right on the arc of a circle of 400.0 feet radius and tangent to the preceding course for 331.881 feet; thence still northwesterly, curving as being acquired herewith; thence northwesterly along said eastern line of Tibbett avenue for 224.65 feet; thence southeasterly, curving to the left on the arc of a circle of 340.0 feet radius and tangent to the preceding course for 379.756 feet; thence still southeasterly, curving to the right on the arc of a circle of 320.0 feet radius for 174.032 feet to the point of beginning.

WEST 251ST STREET.

Beginning at a point in the western line of Broadway, distant 1,868.83 feet southerly from the intersection of said line with the southern line of West 254th street as these streets are legally acquired.

Thence southerly along said western line of Broadway for 60.0 feet; thence westerly, deflecting 90° to the right for 243.316 feet to the eastern line of the Post road, as being acquired herewith; thence northwesterly along said eastern line of the Post road for 61.82 feet; thence easterly for 258.220 feet to the point of beginning.

WEST 252D STREET.

Beginning at a point in the western line of Broadway, distant 1,108.83 feet southerly from the intersection of said line with the southern line of West 254th street as these streets are legally acquired.

Thence southerly along said western line of Broadway for 60.0 feet; thence westerly, deflecting 90° to the right for 340.05 feet; thence southwesterly, curving to the left on the arc of a circle of 50.0 feet radius and tangent to the preceding course for 68.458 feet to the eastern line of the Post road, as being acquired herewith; thence northwesterly along said eastern line of the Post road for 107.07 feet; thence easterly for 351.954 feet to the point of beginning.

Parcel "B."

Beginning at a point in the western line of the Post road, as being acquired herewith, distant 1,278.81 feet from the intersection of said line and the southern line of West 254th street as legally acquired.

Thence southerly along said western line of the Post road for 60.0 feet; thence southwesterly, curving to the right on the arc of a circle of 270.0 feet radius for 79.637 feet. The radius of which curve drawn northwesterly through the southern extremity of the preceding course forms an angle of 53° 20' 24.7" northwesterly with the prolongation of the radius of said preceding course drawn westerly through the said southern extremity; thence still southwesterly, curving to the left on the arc of a circle of 300.0 feet radius and tangent to the preceding course for 218.872 feet; thence southerly, curving to the left on the arc of a circle of 60.0 feet radius and tangent to the preceding course for 33.756 feet to the eastern line of Tibbett avenue as being acquired herewith; thence northwesterly, curving to the right on the arc of a circle of 2,840.0 feet radius and tangent to the preceding course and along said eastern line of Tibbett avenue for 6.08 feet; thence still northwesterly, curving to the right on the arc of a circle of 1,620.0 feet radius, tangent to the preceding course and still along said eastern line of Tibbett avenue for 116.49 feet; thence northeasterly, curving to the right on the arc of a circle of 360.0 feet radius for 188.154 feet. The radius of which curve drawn southeasterly through the northern extremity of the preceding course forms an angle of 39° 50' 50.3" southerly with the radius of said preceding course drawn easterly through said northern extremity; thence still northeasterly, curving to the left on the arc

of a circle of 210.0 feet radius for 132.608 feet to the point of beginning.

TIBBETT AVENUE.

Beginning at the northwest corner of West 252d street (Parcel "B") as being acquired herewith.

Thence southerly, curving to the left on the arc of a circle of 1,620.0 feet radius along the western line of said West 252d street for 116.49 feet; thence still southerly, curving to the left on the arc of a circle of 2,840.0 feet radius, tangent to the preceding course and still along said western line of West 252d street and its southern prolongation for 692.31 feet; thence still southerly, curving to the right on the arc of a circle of 220.0 feet radius, tangent to the preceding course for 237.928 feet; thence southwesterly, curving to the left on the arc of a circle of 1,640.0 feet radius and tangent to the preceding course for 452.902 feet; thence southeasterly, curving to the right on the arc of a circle of 20.0 feet radius and tangent to the preceding course for 32.360 feet; thence westerly, curving to the left on the arc of a circle of 245.0 feet radius and tangent to the preceding course for 106.86 feet; thence northeasterly, curving to the left on the arc of a circle of 40.0 feet radius and tangent to the preceding course for 43.781 feet; thence still northeasterly, curving to the right on the arc of a circle of 1,700.0 feet radius and tangent to the preceding course for 481.546 feet; thence northerly, curving to the left on the arc of a circle of 160.0 feet radius and tangent to the preceding course for 173.038 feet; thence still northerly, curving to the right on the arc of a circle of 2,900.0 feet radius and tangent to the preceding course for 706.936 feet; thence still northerly, curving to the right on the arc of a circle of 1,680.0 feet radius and tangent to the preceding course for 110.29 feet; thence easterly for 60.88 feet to the point of beginning.

WEST 246TH STREET.

Beginning at a point in the western line of the Post road, as being acquired herewith, distant 2,970.82 feet southerly from the intersection of said line with the southern line of West 254th street as legally acquired.

Thence southerly along said western line of the Post road for 339.26 feet; thence northwesterly, deflecting 123° 54' 31" to the right for 10.0 feet; thence westerly, deflecting 56° 05' 29" to the left for 100.635 feet; thence still westerly, curving to the right on the arc of a circle of 230.039 feet radius and tangent to the preceding course for 100.88 feet; thence northerly for 80.0 feet, making an angle of 1° 48' 24" to the east with the radius of the preceding course drawn northerly through the western extremity of said course; thence northerly, deflecting 85° 33' 03" to the right for 4.40 feet; thence still easterly, curving to the left on the arc of a circle of 150.039 feet radius and tangent to the preceding course for 58.878 feet; thence still easterly and tangent to the preceding course for 57.122 feet; thence northeasterly, curving to the left on the arc of a circle of 62.332 feet radius for 73.778 feet; thence northerly and tangent to the preceding course for 80.0 feet; thence still northerly, curving to the right on the arc of a circle of 132.355 feet radius and tangent to the preceding course for 74.519 feet; thence still northerly, curving to the left on the arc of a circle of 126.796 feet radius for 71.389 feet to the point of beginning.

Beginning at a point in the western line of Broadway, distant 3,244.97 feet southerly from the intersection of said line with the southern line of West 254th street as these streets are legally acquired.

Thence southerly along said western line of Broadway for 20.0 feet; thence westerly, deflecting 90° to the right for 150.618 feet to the eastern line of the Post road, as being acquired herewith; thence northwesterly along said eastern line of the Post road for 20.0 feet; thence easterly for 150.403 feet to the point of beginning.

THE POST ROAD.

Beginning at a point in the western line of Newton avenue, distant 434 feet southerly from the intersection of said line with the southern line of West 254th street as these streets are legally acquired.

Thence southerly along the prolongation of said western line of Newton avenue for 777.054 feet; thence still southerly, curving to the right on the arc of a circle of 210.0 feet radius and tangent to the preceding course for 67.150 feet; thence still southerly, curving to the left on the arc of

a circle of 390.0 feet radius for 189.23 feet. The prolongation of the radius of which curve drawn westerly through the southern extremity of the preceding course forms an angle of 19° 21' 24" southerly with the radius of said preceding course, drawn westerly through said southern extremity; thence still southerly and tangent to the preceding course for 880.77 feet; thence still southerly, curving to the right on the arc of a circle of 1,040.0 feet radius and tangent to the preceding course for 598.24 feet; thence still southerly, curving to the right on the arc of a circle of 126.796 feet radius and tangent to the preceding course for 23.770 feet; thence still southerly and tangent to the preceding course for 481.15 feet; thence still southerly, curving to the left on the arc of a circle of 916.0 feet radius and tangent to the preceding course for 233.169 feet; thence still southerly and tangent to the preceding course for 111.669 feet; thence easterly, deflecting 77° 03' 53" to the left for 61.56 feet; thence northerly, deflecting 102° 56' 07" to the left for 125.449 feet; thence still northerly, curving to the right on the arc of a circle of 856.0 feet radius and tangent to the preceding course for 217.896 feet; thence still northerly and tangent to the preceding course for 481.15 feet; thence still northerly, curving to the left on the arc of a circle of 1,100.0 feet radius and tangent to the preceding course for 632.755 feet; thence still northerly and tangent to the preceding course for 880.77 feet; thence still northerly, curving to the right on the arc of a circle of 330.0 feet radius and tangent to the preceding course for 250.38 feet; thence still northerly for 752.63 feet to the southern line of Newton avenue as legally acquired, and making an angle of 75° 21' 49" to the north with the prolongation of the radius of the preceding course drawn westerly through the northern extremity of said preceding course; thence westerly along said southern line of Newton avenue for 60.0 feet to the point of beginning.

West 250th, 251st, 252d streets, Tibbett avenue, West 246th street and the Post road are shown on the following maps:

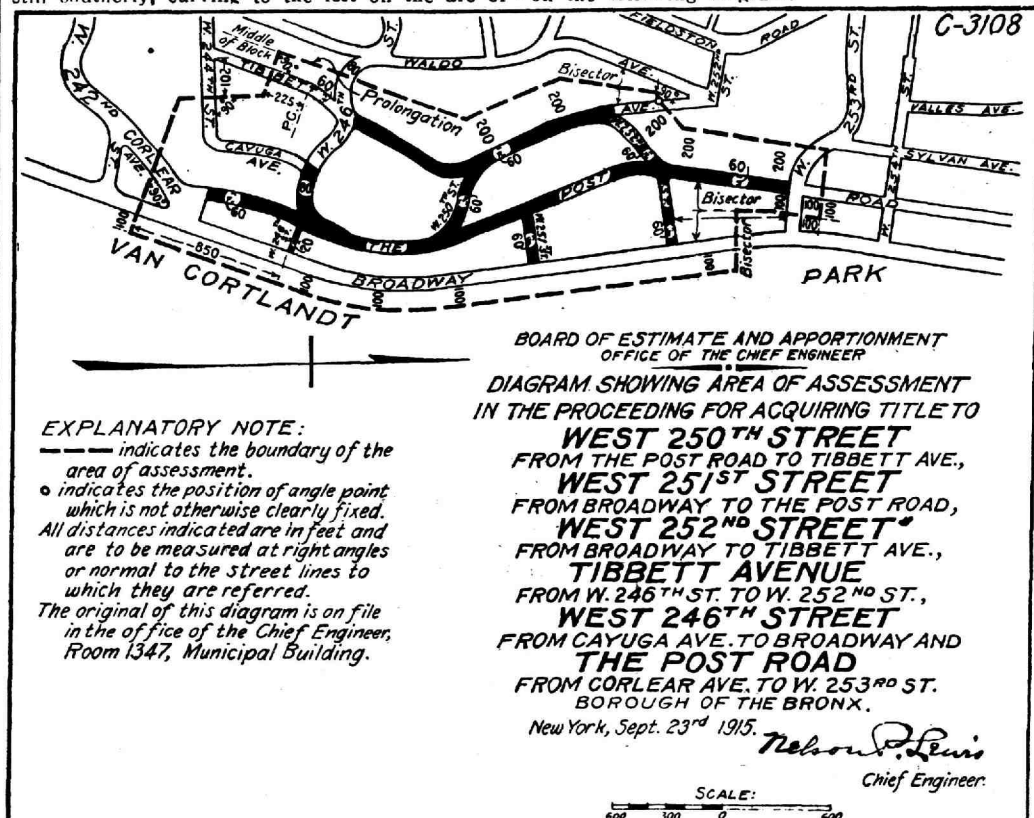
"Map showing a change in the street system heretofore laid out within the territory bounded by West 242d street, Corlear avenue, West 246th street, Cayuga avenue, West 252d street, Newton avenue, West 253d street and Broadway," filed as follows: In the office of the President of the Borough of The Bronx on April 8, 1912, in the office of the Register of New York County on April 5, 1912, as Map No. 1608, and in the office of the Corporation Counsel of The City of New York on April 6, 1912, in pigeonhole 135.

"Map showing the discontinuing and closing of Cayuga avenue, from West 246th street to West 250th street, and the locating, laying out and the grades of Tibbett avenue, from West 246th street to West 252d street, and the change of lines and grades of West 250th street, from the Post road to Tibbett avenue," filed as follows: In the office of the President of the Borough of The Bronx on November 7, 1913, in the office of the Register of New York County on November 5, 1913, as Map No. 1810, and in the office of the Corporation Counsel of The City of New York on November 5, 1913, in pigeonhole 76.

"Map showing the change of lines and grades of West 242d street, between Corlear avenue and Broadway; Corlear avenue, between West 242d street and Broadway; the Post road, between Corlear avenue and West 246th street; West 246th street, between Cayuga avenue and Broadway, and the discontinuing of three public places between Corlear avenue and Broadway," filed as follows: In the office of the President of the Borough of The Bronx on March 26, 1915, in the office of the Register of Bronx County on March 24, 1915, as Map No. 95, in the office of the Corporation Counsel of The City of New York on March 23, 1915, in pigeonhole 234.

The land required for West 250th, 251st, 252d streets, Tibbett avenue, West 246th street and the Post road is located in Blocks Nos. 3415 and 3421 of Section 13 of the Land Map of The City of New York.

The Board of Estimate and Apportionment, by a resolution adopted on the 22d day of December, 1916, determined that the whole cost and expense of this proceeding shall be assessed upon the property deemed to be benefited thereby, and that the area of assessment for benefit in this proceeding be fixed and determined to be as shown on the following diagram:



Dated, New York, February 21, 1917.

LAMAR HARDY, Corporation Counsel, Municipal Building, Borough of Manhattan, City of New York. f21,m5

Application.

In the Matter of the Application of The City of New York, relative to amending its application heretofore made and entitled

"In the Matter of the application of The Mayor, Aldermen and Commonalty of The City of New York, relative to acquiring title, wherever the same has not been heretofore acquired, to the lands, tenements and hereditaments required for the purpose of opening CRESTON AVENUE (although not yet named by proper authority) from Tremont avenue to Minerva place as the same has been heretofore laid out and designated as a first class street or road in the 24th Ward of the City of New York."

—so as to empower the Commissioners of Estimate and Assessments heretofore appointed therein to award compensation for damages

caused by the closing and discontinuance of Monroe avenue, Morris avenue, Cameron place (Elizabeth street) Avenue A and Avenue B in said 24th Ward, Borough of The Bronx, City of New York, pursuant to chapter 1006 of the Laws of 1895.

NOTICE IS HEREBY GIVEN THAT PURSUANT to Section 14 of Chapter 1006 of the Laws of 1895, the Corporation Counsel of The City of New York, in behalf of the City of New York, will make application to the Supreme Court of the State of New York, First Judicial District, at a Special Term, Part III thereof, to be held at the County Court House, of the County of New York, in the Borough of Manhattan, City of New York, on the 8th day of March, 1917, at the opening of the Court on that day, or as soon thereafter as Counsel can be heard thereon, for an order empowering the Commissioners heretofore appointed in the above entitled proceeding to ascertain and determine the compensation,

if any (in all cases where such compensation has not been heretofore ascertained and determined), which should justly be made and legally awarded pursuant to the said Chapter 1006 of the Laws of 1895, to all owners, parties and persons interested in the lands, tenements, hereditaments, premises, rights, easements, or interests taken, affected, damaged, extinguished or destroyed by and in consequence of the abandonment, discontinuance and closing of parts of Monroe avenue, Morris avenue, Cameron place (Elizabeth street), Avenue A and Avenue B, more particularly described as follows:

Parcel "A."
Beginning at the point of intersection of the southern line of East 179th street and the western line of Grand Boulevard and Concourse as these streets are legally acquired; thence southerly along last mentioned line for 124.84 feet to the western line of Monroe avenue as laid out by an order of the Commissioners of Highways of the Town of West Farms, which order was filed in the office of the Town Clerk on January 9, 1858; thence southerly along last mentioned line for 119.69 feet to said southern line of East 179th street; thence easterly along last mentioned line for 36.43 feet to the point of beginning.

Parcel "B."
Beginning at the point of intersection of the eastern line of Monroe avenue as laid out by an order of the Commissioners of Highways of the Town of West Farms, which order was filed in the office of the Town Clerk on January 9, 1858, and the northern line of East 179th street as legally acquired;

Thence westerly along last mentioned line for 50.0 feet to the western line of said Monroe avenue; thence northerly along last mentioned line for 175.0 feet to the southern line of Bush street as legally acquired; thence easterly along last mentioned line for 50.0 feet to said eastern line of Monroe avenue; thence southerly along last mentioned line for 175.0 feet to the point of beginning.

Parcel "C."
Beginning at the point of intersection of the eastern line of Monroe avenue as laid out by an order of the Commissioners of Highways of the Town of West Farms, which order was filed in the office of the Town Clerk on January 9, 1858, and the northern line of Bush street as legally acquired;

Thence westerly along last mentioned line for 50.04 feet to the western line of said Monroe avenue; thence northerly along last mentioned line for 92.02 feet; thence still northerly and still along said western line of Monroe avenue for 110.54 feet to the southern line of Burnside avenue as legally acquired; thence easterly along last mentioned line for 51.51 feet to the eastern line of said Avenue A; thence southerly along last mentioned line for 111.29 feet; thence westerly, deflecting 74° 36' 20" to the right for 1.36 feet to the first-mentioned eastern line of said Monroe avenue; thence southerly along last mentioned line for 92.02 feet to the point of beginning.

Parcel "D."
Beginning at the point of intersection of the eastern line of Monroe avenue as laid out by an order of the Commissioners of Highways of the Town of West Farms, which order was filed in the office of the Town Clerk on January 9, 1858, and the northern line of Burnside avenue as legally acquired;

Thence westerly along last mentioned line for 50.04 feet to the western line of said Monroe avenue; thence northerly along last mentioned line for 182.2 feet; thence still northerly and still along said western line of Monroe avenue for 149.0 feet to the eastern line of Monroe avenue as legally acquired; thence northerly along last mentioned line for 60.14 feet to the southern line of East 180th street as legally acquired; thence easterly along last mentioned line for 31.43 feet to the eastern line of said Monroe avenue; thence southerly along last mentioned line for 206.35 feet; thence still southerly and still along the eastern line of said Monroe avenue for 185.85 feet to the point of beginning.

Parcel "E."
Beginning at the point of intersection of the northern line of East 180th street and the eastern line of Creston avenue as these streets are legally acquired;

Thence northerly along last mentioned line for 37.20 feet to the eastern line of Monroe avenue as laid out by an order of the Commissioners of Highways of the Town of West Farms, which order was filed in the office of the Town Clerk on January 9, 1858; thence southerly for 37.33 feet to said northern line of East 180th street; thence westerly along last mentioned line for 11.94 feet to the point of beginning.

Parcel "F."
Beginning at the point of intersection of the eastern line of Avenue "A" as laid out by an order of the Commissioners of Highways of the Town of West Farms, which order was filed in the office of the Town Clerk on January 9, 1858, and also shown on "Map of Prospect Hill Estate at Fordham," filed in the Register's office of Westchester County on June 20, 1853, as Map No. 188, and the western line of Creston avenue as legally acquired;

Thence southerly along last mentioned line for 147.29 feet to the western line of Monroe avenue, as laid out by said order of Commissioners of Highways; thence northerly along last mentioned line for 98.21 feet to the western line of Avenue "A" as laid out by the aforesaid order and also shown on "Map of Building Lots at Fordham," filed in the Register's office of Westchester County on June 20, 1853, as Map No. 188, and the northern line of East 181st street as legally acquired;

Thence westerly along last mentioned line for 49.47 feet to the western line of Avenue "A," as laid out by the aforesaid order and also shown on "Map of Building Lots at Fordham," filed in the Register's office of Westchester County on June 20, 1853, as Map No. 188, and the northern line of East 181st street as legally acquired;

Thence southerly along last mentioned line for 125.86 feet to the southern line of East 181st street as legally acquired; thence easterly along last mentioned line for 48.43 feet to said eastern line of Avenue "A"; thence southerly along last mentioned line for 86.88 feet to the point of beginning.

Parcel "G."
Beginning at the point of intersection of the eastern line of Avenue "A," as laid out by an order of the Commissioners of Highways of the Town of West Farms, which order was filed in the office of the Town Clerk on January 9, 1858, and also shown on "Map of Prospect Hill Estate at Fordham," filed in the Register's office of Westchester County on June 20, 1853, as Map No. 188, and the northern line of East 181st street as legally acquired;

Thence southerly along last mentioned line for 125.86 feet to the southern line of East 181st street as legally acquired; thence easterly along last mentioned line for 48.43 feet to said eastern line of Avenue "A"; thence southerly along last mentioned line for 86.88 feet to the point of beginning.

Parcel "H."
Beginning at the point of intersection of the southern line of Elizabeth street as shown on "Map of Building Lots at Fordham," being a part of the Farm of Chas. Berrian, filed in the Westchester County Clerk's office on January 31, 1853, as Map No. 8, and the eastern line of Morris avenue as legally acquired;

Thence northerly along last mentioned line for 50.04 feet to the northern line of said Elizabeth street; thence easterly along last mentioned line for 41.07 feet to the western line of Avenue "A," as laid out by an order of the Commissioners of Highways of the Town of West Farms, which order was filed in the office of the Town Clerk on January 9, 1858, and also shown on above mentioned "Map of Building Lots at Fordham"; thence southerly along last mentioned line for 51.18 feet to said southern line of Elizabeth street; thence westerly along last mentioned line for 50.94 feet to the point of beginning.

Parcel "I."
Beginning at the point of intersection of the eastern line of Avenue "B," as shown on "Map of Prospect Hill Estate at Fordham," filed in the Register's office of Westchester County on June 20, 1853, as Map No. 188, and the northern line of East 181st street as legally acquired;

Thence westerly along last mentioned line for 50.0 feet to the western line of said Avenue "B"; thence northerly along last mentioned line for 430.99 feet to the eastern line of Creston avenue as legally acquired; thence still northerly along last mentioned line for 158.92 feet to the southern line of East 182d street as legally acquired; thence easterly along last mentioned line for 1.76 feet to said eastern line of Avenue B; thence southerly along last mentioned line for 582.69 feet to the point of beginning.

The streets and avenues hereinbefore described are shown or described as follows:
Monroe avenue and Avenue "A" are described in the order of the Commissioners of Highways of the Town of West Farms for the laying out of a highway through lands of Chas. Berrian, Samuel D. Archer and others, which order was filed in the office of the Town Clerk on January 9, 1858.

Avenue "A" and Avenue "B" are shown on "Map of Prospect Hill Estate at Fordham," Westchester Co., State of New York, being a part of the Farm of Chas. Berrian, filed in the Westchester County Clerk's office on January 31, 1853, as Map No. 8.

Monroe avenue, Avenue "A," Avenue "B" and Elizabeth street are located in the following blocks of Section 11 of the Land Map of the City of New York: 2808, 2812, 2813, 3162, 3169, 3170, 3180 and 3181.
Dated, New York, February 20, 1917.
LAMAR HARDY, Corporation Counsel, Municipal Building, Borough of Manhattan, City of New York. f20,m3

Filing of Final Reports.

In the Matter of the Application of The City of New York, relative to acquiring title wherever the same has not been heretofore acquired for the same purpose in fee, to the lands, tenements and hereditaments required for the opening and extending of VICTOR STREET, from Van Nest avenue to Rhineland avenue; RHINELANDER AVENUE, from Old Unionport road to White Plains road; and CRUGER AVENUE, from White Plains road to Rhineland avenue, in the 24th Ward, Borough of the Bronx, The City of New York, as amended by an order of this Court bearing date the 12th day of June, 1914, and duly entered and filed in the office of the Clerk of the County of New York on the 17th day of June, 1914, so as to relate to VICTOR STREET, from Van Nest avenue to Rhineland avenue; RHINELANDER AVENUE, from Old Unionport road to White Plains road; and CRUGER AVENUE, from White Plains road to Rhineland avenue, as these streets are now mapped; and as further amended by the Board of Estimate and Apportionment January 8, 1915, and approved by the Mayor January 15, 1915, in which the westerly line of Unionport road, which is now designated as Amethyst street, was deducted slightly to the east with the result that a small triangular parcel having an area of 7.80 square feet is excluded from the area to be acquired for Rhineland avenue, in the aforesaid proceeding; the proceeding as now amended, providing for the acquisition of VICTOR STREET, from Van Nest avenue to Rhineland avenue; RHINELANDER AVENUE, from Amethyst street to White Plains road; and CRUGER AVENUE, from White Plains road to Rhineland avenue, as these streets are now mapped on the map plan of The City of New York.

NOTICE IS HEREBY GIVEN THAT THE final reports of the Commissioners of Estimate and of the Commissioner of Assessment in the above entitled matter will be presented for confirmation to the Supreme Court of the State of New York, First Department, at a Special Term thereof, Part III, to be held in the County Court House, in the Borough of Manhattan, in the City of New York, on the 6th day of March, 1917, at 10 o'clock in the forenoon of that day; and that the said final reports have been deposited in the Office of the Clerk of the County of Queens, there to remain for and during the space of five days, as required by law.

Dated, New York, February 26, 1917.
DOMINIC L. O'REILLY, ALFRED B. HALL, GEO. B. HOLDBERT, Commissioners of Estimate; DOMINIC L. O'REILLY, Commissioner of Assessment.
JOEL J. SOUTER, Clerk. f26,m2

SUPREME COURT—SECOND DEPARTMENT.

Hearings on Qualifications.

In the Matter of the Application of The City of New York, relative to acquiring title wherever the same has not been heretofore acquired for the same purpose in fee, to the lands, tenements and hereditaments required for the opening and extending of EIGHTY-FIFTH ROAD (FERRISS STREET) from 83d street (Forest Parkway) to 91st street (Columbia avenue), in the Fourth Ward, Borough of Queens, City of New York.

NOTICE IS HEREBY GIVEN THAT BY AN order of the Supreme Court of the State of New York, Second Judicial District, dated January 31, 1917, and duly entered and filed in the office of the Clerk of the County of Queens on February 9, 1917, William Rasquin, Jr., Charles A. Wadley and Emil A. Guenther were appointed Commissioners of Estimate in the above entitled proceeding, and that in and by the said order William Rasquin, Jr., was appointed the Commissioner of Assessment.

NOTICE IS FURTHER GIVEN THAT, pursuant to the statutes in such cases made and provided, the said William Rasquin, Jr., Charles A. Wadley and Emil A. Guenther will attend at a Special Term for the hearing of motions held at Trial Term, Part I, of the Supreme Court of the State of New York, Second Judicial District, held in and for the County of Queens, at the County Court House, in the Borough of Queens, in the City of New York, on the 6th day of March, 1917, at the opening of the Court on that day, or as soon thereafter as counsel can be heard thereon, for the purpose of being examined under oath by the Corporation Counsel

of the City of New York, or by any other person having interest in the said proceeding, as to their qualifications to act as such Commissioners.
Dated, February 21, 1917.
LAMAR HARDY, Corporation Counsel, Municipal Building, Borough of Manhattan, City of New York. f21,m5

In the Matter of the Application of The City of New York, relative to acquiring title wherever the same has not been heretofore acquired for the same purpose in fee, to the real property required for the opening and extending of SIXTH STREET, from Stryker avenue to 7th street; SEVENTH STREET, from a point about 150 feet south of Stryker avenue to Jackson avenue, and EIGHTH STREET, from Jackson avenue to Folk avenue, in the Second Ward, Borough of Queens, City of New York.

NOTICE IS HEREBY GIVEN THAT BY AN order of the Supreme Court of the State of New York, Second Judicial District, dated January 31, 1917, and duly entered and filed in the office of the Clerk of the County of Queens on February 9, 1917, Robert B. Lawrence, John A. Rapelye and John J. Connolly were appointed Commissioners of Estimate in the above entitled proceeding, and that in and by the said order Robert B. Lawrence was appointed the Commissioner of Assessment.

NOTICE IS FURTHER GIVEN THAT, pursuant to the statutes in such cases made and provided, the said Robert B. Lawrence, John A. Rapelye and John J. Connolly will attend at a Special Term for the hearing of motions held at Trial Term, Part I, of the Supreme Court of the State of New York, Second Judicial District, held in and for the County of Queens, at the County Court House, in the Borough of Queens, in the City of New York, on the 6th day of March, 1917, at the opening of the Court on that day, or as soon thereafter as counsel can be heard thereon, for the purpose of being examined under oath by the Corporation Counsel of the City of New York, or by any other person having interest in the said proceeding, as to their qualifications to act as such Commissioners.

Dated, February 21, 1917.
LAMAR HARDY, Corporation Counsel, Municipal Building, Borough of Manhattan, City of New York. f21,m5

Filing Final Reports.

In the Matter of the Application of The City of New York, relative to acquiring title in fee to the lands, tenements and hereditaments required for the purpose of opening and extending FLATLANDS AVENUE, from Ralph avenue to East 76th street; PAERDEGAT AVENUE, north from Ralph avenue to Flatlands avenue; RALPH AVENUE, from the junction of Avenue H and Paerdegat Avenue north to Paerdegat Avenue South; PAERDEGAT AVENUE SOUTH, from Glenwood road to Ralph avenue, in the 32d Ward of the Borough of Brooklyn, The City of New York.

NOTICE IS HEREBY GIVEN THAT THE final report of the Commissioners of Estimate and Commissioner of Assessment in the above entitled matter will be presented for confirmation to the Supreme Court of the State of New York, Second Department, at a Special Term thereof, to be held in the County Court House in the Borough of Brooklyn, City of New York, on the 2d day of March, 1917, at 10 o'clock in the forenoon of that day, and that the said final report has been deposited in the office of the Clerk of the County of Kings, there to remain for and during the space of five days, as required by law.

Dated, New York, February 24, 1917.
SIMON B. CHITTENDEN, P. HOWARD WORTH, Commissioners of Estimate; P. HOWARD WORTH, Commissioner of Assessment.
ANDREW C. TROY, Clerk. f24,m1

In the Matter of the Application of The City of New York, relative to acquiring title wherever the same has not been heretofore acquired for the same purpose in fee to the lands, tenements and hereditaments required for the opening and extending of OPDYKE STREET between Alburts avenue and Tieman avenue, in the 2nd Ward, Borough of Queens, City of New York.

NOTICE IS HEREBY GIVEN THAT THE final reports of the Commissioners of Estimate and of the Commissioner of Assessment in the above entitled matter will be presented for confirmation to the Supreme Court of the State of New York, Second Department, at a Trial Term thereof, Part I, to be held in the County Court House, Long Island City, in the Borough of Queens, in the City of New York, on the 6th day of March, 1917, at 10 o'clock in the forenoon of that day; and that the said final reports have been deposited in the Office of the Clerk of the County of Queens, there to remain for and during the space of five days, as required by law.

Dated, New York, February 20, 1917.
WILLIAM E. STEWART, CHAS. H. GEORGI, JULIUS HARDER, Commissioners of Estimate; WILLIAM E. STEWART, Commissioner of Assessment.
WALTER C. SHEPPARD, Clerk. f20,26

In the Matter of the Application of The City of New York, relative to acquiring title wherever the same has not been heretofore acquired for the same purpose in fee, to the lands, tenements and hereditaments required for the opening and extending of WHITNEY STREET from Academy street to Crescent street, in the 1st Ward, Borough of Queens, City of New York.

NOTICE IS HEREBY GIVEN THAT THE final reports of the Commissioners of Estimate and of the Commissioner of Assessment in the above entitled matter will be presented for confirmation to the Supreme Court of the State of New York, Second Department, at a Trial Term thereof, Part I, to be held in the County Court House, Long Island City, in the Borough of Queens, in the City of New York, on the 6th day of March, 1917, at 10 o'clock in the forenoon of that day; and that the said final reports have been deposited in the Office of the Clerk of the County of Queens, there to remain for and during the space of five days, as required by law.

Dated, New York, February 20, 1917.
P. FRANK RYAN, BERNARD M. PATTEN, ANTON J. DIETRICH, Commissioners of Estimate; P. FRANK RYAN, Commissioner of Assessment.
WALTER C. SHEPPARD, Clerk. f20,26

In the Matter of the Application of The City of New York, relative to acquiring title wherever the same has not been heretofore acquired for the same purpose in fee, to the lands, tenements and hereditaments required for the opening and extending of SYBILLA STREET, from Metropolitan avenue to Viola Place; THERESA PLACE, from Metropolitan avenue to Sybilla street; URSULA PLACE, from Metropolitan avenue to Union Turnpike, and VIOLA PLACE, from Metropolitan avenue to Ursa place, in the 2nd Ward, Borough of Queens, City of New York.

NOTICE IS HEREBY GIVEN THAT THE final reports of the Commissioners of Estimate and of the Commissioner of Assessment in the above entitled matter will be presented for confirmation to the Supreme Court of the State of New York, Second Department, at a Trial Term thereof, Part I, to be held in the Queens

County Court House, Long Island City, in the Borough of Queens, in the City of New York, on the 7th day of March, 1917, at 10 o'clock in the forenoon of that day; and that the said final reports have been deposited in the Office of the Clerk of the County of Queens, there to remain for and during the space of five days, as required by law.

Dated, New York, February 20, 1917.
WILLIAM W. GILLEN, FREDERIC F. de RHAM, THEODORE P. WILSNACK, Commissioners of Estimate; WILLIAM W. GILLEN, Commissioner of Assessment.
WALTER C. SHEPPARD, Clerk. f20,26

Filing Bills of Costs.

In the Matter of the Application of The City of New York, relative to acquiring title wherever the same has not been heretofore acquired, to the lands, tenements and hereditaments required for the opening and extending of NICHOLAS AVENUE (although not named by proper authority), from Richmond terrace to the pierhead line, in the Third Ward, Borough of Richmond, City of New York.

NOTICE IS HEREBY GIVEN THAT A BILL of costs, charges and expenses incurred by reason of the above-entitled proceeding will be presented to one of the Justices of the Supreme Court of the State of New York, Second Department, at a Special Term thereof for the hearing of motions, to be held at the County Court House, in the Borough of Richmond, in the City of New York, on the 10th day of March, 1917, at 10 o'clock in the forenoon of that day, or as soon thereafter as counsel can be heard thereon for taxation in accordance with the Certificate of the Corporation Counsel, and that the said bill of costs, charges and expenses with the Certificate of the Corporation Counsel thereto attached has been deposited in the Office of the Clerk of the County of Richmond, there to remain for and during the space of ten days, as required by law.

Dated, New York, February 21, 1917.
LAMAR HARDY, Corporation Counsel, Municipal Building, Borough of Manhattan, New York City. f21,m5

In the Matter of the Application of The City of New York, relative to acquiring title wherever the same has not been heretofore acquired to the lands, tenements and hereditaments required for the opening and extending of NEW UTRECHT AVENUE, from 38th street to 81st street; 36TH STREET, from Fifth avenue to Seventh avenue; 37TH STREET, from Seventh avenue to Fort Hamilton avenue; SEVENTH AVENUE, from 36th street to 37th street; EIGHTH AVENUE, from 37th street to 39th street; TENTH AVENUE, from 37th street to 38th street, and to the PUBLIC PLACE bounded by 42nd street, Tenth avenue and New Utrecht avenue; PUBLIC PLACE, bounded by Fort Hamilton avenue, New Utrecht avenue and 45th street; and PUBLIC PLACE bounded by 46th street, Eleventh avenue and New Utrecht avenue, in the 8th, 29th and 30th Wards, Borough of Brooklyn, City of New York.

NOTICE IS HEREBY GIVEN THAT THE supplemental and additional bill of costs, charges and expenses incurred by reason of the proceedings in the above-entitled matter will be presented for taxation to one of the Justices of the Supreme Court of the State of New York, Second Department, at a Special Term thereof, to be held at the County Court House in the Borough of Brooklyn, in the City of New York, on the 2nd day of March, 1917, at 10:00 o'clock in the forenoon of that day, or as soon thereafter as Counsel can be heard thereon; and that the said supplemental and additional bill of costs, charges and expenses has been deposited in the office of the Clerk of the County of Kings, there to remain for and during the space of ten days, as required by law.

Dated, New York, February 16, 1917.
CHARLES HARWOOD, HENRY P. WOODS, WILLIAM F. ATKINSON, Commissioners of Estimate; WILLIAM F. ATKINSON, Commissioner of Assessment.
ANDREW C. TROY, Clerk. f16,28

In the Matter of the Application of The City of New York, relative to acquiring title in fee, wherever the same has not been heretofore acquired, to the lands, tenements and hereditaments required for the opening and extending of KINGS HIGHWAY, from Ocean Parkway to Flatbush avenue; AVENUE O, from the westerly line of East 12th street to Kings Highway; EAST 12TH STREET, from Avenue O to Kings Highway; DELAMARE PLACE, from Avenue P to Kings Highway; AVENUE O, from the westerly line of East 26th street to Kings Highway; EAST 26TH STREET, from Avenue O to Kings Highway; EAST 32ND STREET, from Avenue N to Kings Highway; EAST 35TH STREET, from Avenue M to Kings Highway, in the 31st and 32nd Wards, Borough of Brooklyn, The City of New York.

NOTICE IS HEREBY GIVEN THAT THE bill of costs, charges and expenses incurred by reason of the proceedings in the above entitled matter will be presented for taxation to one of the Justices of the Supreme Court of the State of New York, Second Department, at a Special Term thereof, to be held at the County Court House, in the Borough of Brooklyn, in the City of New York, on the 28th day of February, 1917, at 10 o'clock in the forenoon of that day, or as soon thereafter as Counsel can be heard thereon; and that the said bill of costs, charges and expenses has been deposited in the office of the Clerk of the County of Kings, there to remain for and during the space of ten days, as required by law.

Dated, New York, February 14, 1917.
MYLES PURVIN, GEO. F. MADDOCK, JOHN H. ELLIOTT, Commissioners of Estimate; MYLES PURVIN, Commissioner of Assessment.
ANDREW C. TROY, Clerk. f14,26

Filing Preliminary Abstracts.

In the matter of the application of The City of New York, relative to acquiring title, wherever the same has not been heretofore acquired for the same purpose in fee, to the lands, tenements and hereditaments required for the opening and extending of SMITH STREET, from Brinkerhoff avenue to Ulster avenue; BRINKERHOFF AVENUE, from Smith street to Spangler street, and SPANGLER STREET, from Brinkerhoff avenue to Lamberly avenue, in the Fourth Ward, Borough of Queens, City of New York.

NOTICE IS HEREBY GIVEN TO ALL persons interested in the above-entitled proceeding, and to the owner or owners, occupants or occupants of all houses and lots and improved and unimproved lands affected thereby, and to all others whom it may concern, to wit: First—That the undersigned, Commissioners of Estimate, have completed their estimate of damage, and that all persons interested in this proceeding, or in any of the lands, tenements and hereditaments and premises affected thereby, having any objection thereto, do file their said objections in writing, duly verified, with them at their office, in the Municipal Building, Court House Square, Long Island City, in the Borough of Queens, in the City of New York, on or before the 13th day of March, 1917; and that the said Commissioners will hear parties so objecting.

and for that purpose will be in attendance at their said office on the 15th day of March, 1917, at 2.30 o'clock p. m.

Second—That the undersigned, Commissioner of Assessment, has completed his estimate of benefit and that all persons interested in this proceeding, in any of the lands, tenements and hereditaments and premises affected thereby, having any objection thereto, do file their said objections in writing, duly verified, with him at his office in the Municipal Building, Court House Square, Long Island City, in the Borough of Queens, in the City of New York, on or before the 13th day of March, 1917, and that the said Commissioner will hear parties so objecting, and for that purpose will be in attendance at his said office on the 16th day of March, 1917, at 2.30 o'clock p. m.

Third—That the Commissioner of Assessment has assessed any or all such lands, tenements and hereditaments and premises as are within the area of assessment fixed and prescribed as the area of assessment for benefit by the Board of Estimate and Apportionment on the 4th day of December, 1914, and that the said area of assessment includes all those lands, tenements and hereditaments and premises situate and being in the Borough of Queens, in the City of New York, which, taken together, are bounded and described as follows, viz.:

Bounded on the north by a line distant 350 feet northerly from and parallel with the northerly line of Lambertville avenue, as this street is laid out where it adjoins Spangler street on the west, the said distance being measured at right angles to Lambertville avenue, and by the prolongation of the said line; on the east by a line distant 360 feet easterly from and parallel with the easterly line of Smith street, the said distance being measured at right angles to Smith street, and by the prolongation of the said line; on the south by a line distant 700 feet southerly from and parallel with the southerly line of Ulster avenue as this street is laid out where it adjoins Smith street on the east, the said distance being measured at right angles to Ulster avenue, and by the prolongation of the said line; and on the west by a line distant 360 feet westerly from and parallel with the westerly line of Smith street as this street is laid out where it adjoins Ulster avenue, the said distance being measured at right angles to Smith street, and by the prolongation of the said line.

Fourth—That the abstracts of said estimate of damage and of said assessment for benefit, together with the damage and benefit maps, and also all the affidavits, estimates, proofs and other documents used by the Commissioners of Estimate and by the Commissioner of Assessment in making the same, have been deposited in the Bureau of Street Openings in the Law Department of the City of New York, in the Municipal Building, Court House Square, in the Borough of Queens, in said City, there to remain until the 15th day of March, 1917.

Fifth—That, provided there be no objections filed to either of said abstracts, the reports as to awards and as to assessments for benefit herein will be presented for confirmation to the Supreme Court of the State of New York, Second Department, at a Special Term thereof for the hearing of motions, to be held in the County Court House in the Borough of Brooklyn, in the City of New York, on the 26th day of April, 1917, at the opening of the Court on that day.

Sixth—In case, however, objections are filed to the foregoing abstracts of estimate and assessment, or to either of them, the motion to confirm the reports as to awards and as to assessments shall stand adjourned to the date to be hereafter specified in the notice provided in such cases to be given in relation to filing the final reports, pursuant to Sections 981 and 984 of the Greater New York Charter, as amended by Chapter 658 of the Laws of 1906.

Dated, New York, February 15, 1917.
WILLIAM W. GILLEN, Chairman; WM. RASQUIN, JR., ROBT. B. LAWRENCE, Commissioners of Estimate; WILLIAM W. GILLEN, Commissioner of Assessment.
WALTER C. SHEPARD, Clerk. f21,m10

In the Matter of the Application of The City of New York, relative to acquiring title, wherever the same has not been heretofore acquired for the same purpose in fee, to the lands, tenements and hereditaments required for the opening and extending of ULSTER AVENUE, from Smith street to Westchester avenue; WESTCHESTER AVENUE, from Ulster avenue to 117th avenue; 117th AVENUE, from Westchester avenue to Dearborn avenue; and DEARBORN AVENUE, from 117th avenue to the City Line, in the Fourth Ward, Borough of Queens, City of New York. NOTICE IS HEREBY GIVEN TO ALL PERSONS interested in the above entitled proceeding, and to the owners, occupant or occupants of all houses and lots and improved and unimproved lands affected thereby, and to all others whom it may concern, to wit:

First—That the undersigned, Commissioner of Estimate, has completed his estimate of benefit and that all persons interested in this proceeding, or in any of the lands, tenements and hereditaments and premises affected thereby, having any objection thereto, do file their said objections in writing, duly verified, with him at his office in the Municipal Building, Court House Square, Long Island City, in the Borough of Queens, in the City of New York, on or before the 2nd day of March, 1917, and that the said Commissioner will hear parties so objecting, and for that purpose will be in attendance at their said office on the 5th day of March, 1917, at 2.30 o'clock p. m.

Second—That the undersigned, Commissioner of Assessment, has completed his estimate of benefit and that all persons interested in this proceeding, or in any of the lands, tenements and hereditaments and premises affected thereby, having any objection thereto, do file their said objections in writing, duly verified, with him at his office in the Municipal Building, Court House Square, Long Island City, in the Borough of Queens, in the City of New York, on or before the 2nd day of March, 1917, and that the said Commissioner will hear parties so objecting, and for that purpose will be in attendance at his said office on the 6th day of March, 1917, at 2.30 o'clock p. m.

Third—That the Commissioner of Assessment has assessed any or all such lands, tenements and hereditaments and premises as are within the area of assessment fixed and prescribed as the area of assessment for benefit by the Board of Estimate and Apportionment on the 4th day of December, 1913, and that the said area of assessment includes all those lands, tenements and hereditaments and premises situate and being in the Borough of Queens, in the City of New York, which, taken together, are bounded and described as follows, viz.:

Beginning at a point on the prolongation of a line midway between Tuckahoe avenue (Remsen street) and Bergenfields street (Baiseley street), as these streets adjoin Sweet street (Sweet avenue) on the west, distant 100 feet southwesterly from the southwesterly line of New York avenue, the said distance being measured at right angles to New York avenue, and running thence northeasterly along the said line midway between Tuckahoe avenue (Remsen street) and Bergenfields street (Baiseley street) and along the prolongations of the said line to the intersection with the prolongation of a line midway between Quencer street (Estelle street) and Tioga street (Cedar street), as these streets adjoin

Mexico street (Morris avenue) on the west; thence easterly along the said line midway between Quencer street (Estelle street) and Tioga street (Cedar street) and along the prolongations of the said line to the intersection with the prolongation of a line midway between 115th road (Hilton avenue) and 115th Drive (Fletcher avenue), as these streets adjoin 194th street (Kenmore avenue) on the west; thence northeasterly along the said line midway between 115th road (Hilton avenue) and 115th Drive (Fletcher avenue), and along the prolongations of the said line to a point distant 1,000 feet northerly from the prolongation of the northerly line of Dearborn avenue, as this street is laid out in the second tangent east of 117th avenue, the said distance being measured at right angles to Dearborn avenue, thence easterly and always distant 1,000 feet northerly from and parallel with the northerly line of Dearborn avenue, and with its westerly prolongation as laid out in the second tangent east of 117th avenue, to the intersection with the City Line; thence southwesterly along the City Line to a point distant 1,000 feet southerly from the prolongation of the southerly line of Dearborn avenue, as this street is laid out where it adjoins the City Line, the said distance being measured at right angles to Dearborn avenue, thence southwesterly and always distant 1,000 feet southerly from and parallel with the southerly line of Dearborn avenue, and with its westerly prolongation as laid out in the second tangent east of 117th avenue, to the intersection with the prolongation of a line midway between 118th avenue (St. Albans avenue) and 119th avenue (St. Marks avenue), as these streets adjoin 201st street (Bank street) on the east; thence southwesterly along the said line midway between 118th avenue (St. Albans avenue) and 119th avenue (St. Marks avenue), and along the prolongations of the said line to the intersection with a line midway between 196th street (Morton street) and 197th street (Clove street), as these streets adjoin 118th avenue (St. Albans avenue) on the south; thence southwesterly along the said line midway between 196th street (Morton street) and 197th street (Clove street) to a point distant 100 feet northwesterly from the northwesterly line of 119th avenue (St. Marks avenue), the said distance being measured at right angles to 119th avenue (St. Marks avenue), and always distant 100 feet northwesterly from and parallel with the northwesterly line of 119th avenue (St. Marks avenue) to the intersection with the easterly line of Farmers avenue; thence southwesterly in a straight line to a point on the southwesterly line of Farmers avenue where it is intersected by a line distant 100 feet southerly from and parallel with the southerly line of Sonn place (Allan street), as this street adjoins Riverton street (Roosevelt avenue), the said distance being measured at right angles to Sonn place; thence westwardly along the said line parallel with Sonn place (Allan street) and along the prolongation of the said line to the intersection with the westerly right of way line of the Montauk Division of the Long Island Railroad, thence southwesterly along the said right of way line to the intersection with a line distant 1,000 feet southerly from and parallel with the southerly line of Westchester avenue, as this street is laid out immediately west of Farmers avenue, the said distance being measured at right angles to Westchester avenue; thence westwardly along the said line parallel with Westchester avenue and along the prolongation of the said line to the intersection with the prolongation of a line distant 900 feet southeasterly from and parallel with the southerly line of Ulster avenue, as this street is laid out between Smith street and Merrick road, the said distance being measured at right angles to Ulster avenue; thence southwesterly along the said line parallel with Ulster avenue and along the prolongation of the said line to a point distant 100 feet southwesterly from the southwesterly line of New York avenue, the said distance being measured at right angles to New York avenue; thence northwesterly and always distant 100 feet northwesterly from and parallel with the southwesterly line of New York avenue to the point or place of beginning.

(The lines of the streets hereinbefore referred to which have not been incorporated upon the City plan are intended to be those as in use or as commonly recognized.)

Fourth—That the abstracts of said estimate of damage and of said assessment for benefit, together with the damage and benefit maps, and also all the affidavits, estimates, proofs and other documents used by the Commissioners of Estimate and by the Commissioner of Assessment in making the same, have been deposited in the Bureau of Street Openings in the Law Department of the City of New York, in the Municipal Building, Court House Square, in the Borough of Queens, in said City, there to remain until the 5th day of March, 1917.

Fifth—That, provided there be no objections filed to either of said abstracts, the reports as to awards and as to assessments for benefit herein will be presented for confirmation to the Supreme Court of the State of New York, Second Department, at a Special Term thereof for the hearing of motions, to be held in the County Court House in the Borough of Brooklyn, in the City of New York, on the 17th day of May, 1917, at the opening of the Court on that day.

Sixth—In case, however, objections are filed to the foregoing abstracts of estimate and assessment, or to either of them, the motion to confirm the reports as to awards and as to assessments shall stand adjourned to the date to be hereafter specified in the notice provided in such cases to be given in relation to filing the final reports, pursuant to Sections 981 and 984 of the Greater New York Charter, as amended by Chapter 658 of the Laws of 1906.

Dated, New York, February 2, 1917.
WM. BOWNE PARSONS, Chairman; W. J. HAMILTON, BERNARD M. PATTEN, Commissioners of Estimate; BERNARD M. PATTEN, Commissioner of Assessment.
WALTER C. SHEPARD, Clerk. f9,28

SUPREME COURT—THIRD JUDICIAL DISTRICT.

Application for Appointment of Commissioners.

In the Matter of the Application and Petition of the Board of Water Supply of the City of New York for the appointment of a Commission, under Section 42, Chapter 724, of the Laws of 1905, as amended by Section 9, Chapter 314 of the Laws of 1906.

PUBLIC NOTICE IS HEREBY GIVEN THAT it is the intent of the Corporation Counsel of the City of New York to make application to the Supreme Court for the appointment of Commissioners under Section 42, Chapter 724, of the Laws of 1905, as amended by Section 9, Chapter 314 of the Laws of 1906.

Such application is to be made at a Special Term of the said Court to be held in and for the Third Judicial District at the Court House in the City of Kingston, Ulster County, New York, on the 7th day of April, 1917, at 10 o'clock in the forenoon of that day, or as soon thereafter as counsel can be heard.

The object of this application is to obtain an order of the Court for the appointment of three disinterested and competent freeholders, at least one of whom shall reside in the County of New York, and at least one of whom shall reside in the County of Ulster, to ascertain and determine

the damages, if any, for such decrease in value as the owner of said estate not taken by virtue of chapter seven hundred and twenty-four of the laws of nineteen hundred and five and Chapter seven hundred and twenty-three of the laws of nineteen hundred and five or of any established business on the first day of June, nineteen hundred and five, and situate in the counties of Ulster, Albany or Greene, may be entitled by reason of Section 42, Chapter 724, of the Laws of 1905, as amended by Section 9, Chapter 314, of the Laws of 1906, provided an agreement cannot be had with the Board of Water Supply, and further provided that said claims prior to January 1, 1917, have not been either noticed for trial or partly tried before Damage Commission No. 4.

And for an order directing Damage Commission No. 4 and the further Commission to be known as Damage Commission No. 5, the application for the appointment of which is hereby notified, to dismiss claims which have been filed with the Board of Water Supply pursuant to said Section 42, where the same are duly noticed for trial by the City of New York, and the claimant or his attorney fail to prosecute and prove the same.

And for an order to have barred and prohibited the making, filing and exhibiting of further claims against the City of New York by reason of the acts of the City of New York in removing the railroad, highways, villages, buildings and inhabitants in and from the Ashokan reservoir and its neighborhood, or for impounding the waters of the Esopus Creek in the Ashokan reservoir, or for the diversion of the waters of the Esopus Creek from their channel below the Ashokan reservoir.

And for an order directing that said Commission herein applied for shall sit in the City of Kingston for the trial of claims during the weeks beginning with the second and fourth Mondays of each month, and that Damage Commission No. 4 shall sit in the City of Kingston for the trial of claims during the weeks beginning with the first and third Mondays of each month, and that the said commissions decide and report promptly upon claims as soon as they are tried, or dismiss the same for failure of the claimant or his attorney to proceed with the trial thereof, and that the older claims filed have preference.

And for such other and further relief as may be just and proper.

This notice is not an admission that any one is entitled to any recovery from the City of New York, and the City of New York reserves to itself the right to submit any defense, legal or equitable, to the said Commission herein applied for, including any affirmative defense, and especially that any claim presented to said Commission for trial has not been filed in the form or in the manner or within the time provided by statute, or that any proceedings already had are a bar in whole or in part to the prosecution of any claim or the taking of testimony thereon.

Dated, Feb. 19, 1917.
JAMAR HARDY, Corporation Counsel, Municipal Building, Chambers and Center streets, Borough of Manhattan, New York City. f23,47

NOTICE TO BIDDERS AT SALES OF OLD BUILDINGS, ETC.

TERMS AND CONDITIONS UNDER WHICH BUILDINGS, ETC., WILL BE SOLD FOR REMOVAL FROM CITY PROPERTY.

THE BUILDINGS AND APPURTENANCES thereto will be sold to the highest bidder, who must pay cash or certified check, drawn to the order of the Comptroller of the City of New York, and must also give a certified check, or cash in half the amount of the purchase price as security for the faithful performance of the terms and conditions of the sale. Where the amount of the purchase price does not equal or exceed the sum of \$50, the sum of \$50 will be the amount of the security to be deposited. This security may at any time after the expiration of the contract period be applied by the City to the cost of completing any of the work required under the contract, but not until the expiration of the contract period.

The purchaser shall not lease, occupy, cause or permit the building or buildings, etc., purchased by him to be used or occupied for any purpose other than that of their speedy removal and shall collect any rental or other revenue for the use of either the land or the buildings, etc., situated thereon. The breach of either or any of these conditions shall forthwith void the sale and cause immediate forfeiture of the purchase money and the security deposited by the purchaser. The placing therein or permitting the occupancy of any such building by any tenant, for rent or otherwise, excepting the necessary demolition thereof, shall of itself be a breach of the above conditions of sale.

The sale will be as of the condition of the property on date of delivery thereof to the purchaser. The City of New York will not be responsible for any change or loss which may occur in the condition of the buildings, or their appurtenances between the time of the sale thereof and the time of delivering possession to the purchaser, after being properly vacated of all tenants. The sale and delivery to purchaser will be made as nearly together as the circumstances of vacating the structures of their tenants will permit.

All the material of the buildings, sheds, walks, structures and cellars of whatsoever nature, with their exterior and interior fixtures, appurtenances and foundations of all kinds, except the exterior walls of the buildings and their foundations and the sidewalks and curb in front of said buildings, extending within the described area, shall be torn down and removed from the premises. None of the dirt, debris or waste resulting from demolition shall be allowed to remain on the premises, except old mortar or plaster only, which may be left, but not higher at any point than two feet below the curb opposite the point. The exterior walls and their foundations shall be taken down only to a plane whose elevation shall be the level of the curb in front of the building. Where there is no curb the elevation of the surrounding ground shall be considered curb level. All wells, cesspools, sinks, etc., existing on the property must be filled to the level of the surrounding ground with clean earth.

The purchaser at the sale shall also withdraw and remove all abandoned water taps and old service mains, and in place thereof cause to be inserted a brass plug in the main water pipe in the street, in compliance with the rules and regulations of the Department of Water Supply, Gas and Electricity, and furnish the Department of Finance with a certificate from the Department of Water Supply, Gas and Electricity that this has been performed.

The purchaser at the sale shall also remove all house sewer connections to the main sewer in the street and the openings of the main sewer in the street shall be properly closed in compliance with the directions of the Bureau of Sewers in the Borough in which the buildings are situated, and furnish the Department of Finance with a certificate from the Bureau of Sewers that the work has been properly performed.

The permit for all opening in the street to be obtained by and at the expense of the purchaser of the building.

Failure to remove said buildings, appurtenances, or any part thereof, within thirty days

from the day of possession will work forfeiture of ownership of such buildings, appurtenances or portions, as shall then be left standing together with all moneys paid by said purchaser on account thereof at the time of the sale, and the bidder's assent to the above conditions being understood to be implied by the act of bidding, and The City of New York will, without notice to the purchaser, cause the same to be removed, and the cost and expense thereof charged against the security above mentioned.

The work of removal must be carried on in every respect in a thorough and workmanlike manner and must be completed within thirty days from the day of possession, and the successful bidder will provide and furnish all materials of labor and machinery necessary thereto, and will place proper and sufficient guards and fences and warning signs by day and night for the prevention of accidents, and will indemnify and save harmless The City of New York, its officers, agents and servants, and each of them, against any and all suits and actions, claims and demands of every name and description brought against it, them or any of them, and against and from all damage and costs to which it, they or any of them be put by reason of injury to the person or property of another, resulting from negligence or carelessness in the performance of the work, or in guarding the same, or from any improper or defective materials or machinery, implements or appliances used in the removal of said buildings.

Where party walls are found to exist between buildings purchased by different bidders, the materials of said party walls shall be understood to be equally divided between the separate purchasers.

Party walls and fences, when existing against adjacent property not sold, shall not be taken down. All furring, plaster, chimneys, projecting brick, etc., on the faces of such party walls are to be taken down and removed. The walls shall be made permanently self-supporting, beam holes, etc., bricked up, and the wall pointed and made to exclude wind and rain and present a clean exterior. The roofs and adjacent buildings shall be properly flashed and painted, and made watertight where they have been disturbed by the operations of the Contractor.

No buildings, parts of buildings, fixtures or machinery sold for removal under these terms and conditions, shall in any case be re-located, re-erected within the lines of any proposed street or other public improvement, and if any such buildings, parts of buildings, fixtures or machinery, etc., shall be re-located or re-erected within the lines of any proposed street or other public improvement, title thereto shall thereupon come vested in The City of New York and a resale at public or private sale may be made in the same manner as if no prior sale thereof had been made.

The Comptroller of the City of New York reserves the right on the day of sale to withdraw from sale any of the buildings, parts of buildings and machinery included therein, or to reject any and all bids, and be it further

Resolved, That while the said sale is held under the supervision of the Commissioner of the Sinking Fund, the Comptroller is authorized to cause the sale to be advertised and to direct the sale thereof as financial officer of the City.

PROPOSALS FOR BIDS AND ESTIMATES FOR THE CITY OF NEW YORK.

NOTICE TO CONTRACTORS. GENERAL INSTRUCTIONS TO BIDDERS.

The person or persons making a bid or estimate for any services, work, materials or supplies for The City of New York, or for any of its departments, bureaus or officers, shall furnish the same in a sealed envelope, indorsed with the title of the supplies, materials, work or services for which the bid or estimate is made, with his name and name or names and the date of presentation to the President or Board or to the head of the Department at his or its office, on or before the date and hour named in the advertisement for the same, at which time and place the estimates received will be publicly opened by the President or Board or head of said Department and read, and the award of the contract made according to law as soon thereafter as practicable.

Each bid or estimate shall contain the name and place of residence of the person making the same, and names of all persons interested with him therein, and, if no other person be so interested, it shall distinctly state that fact; also, that it is made without any connection with any other person making an estimate for the same purpose, and is in all respects fair and without collusion or fraud, and that no member of the Board of Aldermen, head of a department, chief of a bureau, deputy thereof, or clerk therein, or other officer of The City of New York, is, shall be or become interested, directly or indirectly, as contracting party, partner, stockholder, surety or otherwise in or in the performance of the contract, or in the supplies, work or business to which it relates, or in any portion of the profits thereof. The bid or estimate must be verified by the oath, in writing, of the party or parties making the estimate that the several matters stated therein are in all respects true.

No bid or estimate will be considered unless as a condition precedent to the reception or consideration of any proposal, it be accompanied by a certified check upon one of the State or National banks of The City of New York, drawn to the order of the Comptroller, or money or corporate stock or certificates of indebtedness of any nature issued by The City of New York, which the Comptroller shall approve as of equal value with the security required in the advertisement to the amount of not less than three nor more than five per centum of the amount of the bond required, as provided in section 429 of the Greater New York Charter.

The amount shall be as specified in the proposals or instructions to bidders and shall not be in excess of 5 per cent.

The certified check or money should not be enclosed in the envelope containing the bid or estimate, but should be either enclosed in a separate envelope addressed to the head of the Department, President or Board, or submitted personally upon the presentation of the bid or estimate.

For particulars as to the quantity or quality of the supplies, or the nature and extent of the work, reference must be made to the specifications, schedules, plans, etc., on file in the said office of the President, Board or Department.

No bid shall be accepted from or contract awarded to any person who is in arrears to The City of New York upon debt or contract, or who is a defaulter, as surety or otherwise, upon any obligation of the City.

The contract must be bid for separately. The right is reserved in each case to reject all bids or estimates if it is deemed to be for the interest of the City so to do.

Bidders will write out the amount of their bids or estimates in addition to inserting the same in figures.

Bidders are requested to make their bids or estimates upon the blank forms prepared and furnished by the City, a copy of which will be properly enclosed in which to inclose the bid, together with a copy of the contract, including the specifications, in the form approved by the Corporation Counsel, can be obtained upon application therefor at the office of the Department, in which the work is to be done. Plans and drawings of construction work may be seen there.