



# THE CITY RECORD

Official Journal of The City of New York

THE CITY RECORD U.S.P.S. 0114-660  
Printed on paper containing 30% post-consumer material

VOLUME CXLVII NUMBER 213

WEDNESDAY, NOVEMBER 4, 2020

Price: \$4.00

## TABLE OF CONTENTS

### PUBLIC HEARINGS AND MEETINGS

Borough President - Brooklyn . . . . .	4333
City Council . . . . .	4334
City Planning Commission . . . . .	4347
Community Boards . . . . .	4348
Board of Correction . . . . .	4348
Board of Education Retirement System . .	4349
Employees' Retirement System . . . . .	4349
Franchise and Concession Review Committee . . . . .	4349
Landmarks Preservation Commission . .	4349

### PROPERTY DISPOSITION

Citywide Administrative Services . . . . .	4350
Office of Citywide Procurement . . . . .	4350
Housing Preservation and Development . .	4351
Police . . . . .	4351

### PROCUREMENT

Citywide Administrative Services . . . . .	4351
--	------

Administration . . . . .	4352
Correction . . . . .	4352
Central Office of Procurement . . . . .	4352
Environmental Protection . . . . .	4352
Contract Management . . . . .	4352
Purchasing Management . . . . .	4352
Water Supply . . . . .	4352
Finance . . . . .	4352
Treasury . . . . .	4352
Housing Authority . . . . .	4353
Procurement . . . . .	4353
Human Resources Administration . . . . .	4353
Contracts . . . . .	4354
Mayor's Office of Criminal Justice . . . . .	4354
Contracts . . . . .	4354
Parks and Recreation . . . . .	4354
Revenue and Concessions . . . . .	4354
<b>AGENCY RULES</b>	
Consumer Affairs . . . . .	4355
<b>SPECIAL MATERIALS</b>	
Comptroller . . . . .	4358
Changes in Personnel . . . . .	4358

## THE CITY RECORD

**BILL DE BLASIO**

Mayor

**LISETTE CAMILO**

Commissioner, Department of Citywide  
Administrative Services

**JANAE C. FERREIRA**

Editor, The City Record

Published Monday through Friday except legal holidays by the New York City Department of Citywide Administrative Services under Authority of Section 1066 of the New York City Charter.

Subscription \$500 a year, \$4.00 daily (\$5.00 by mail). Periodicals Postage Paid at New York, NY  
POSTMASTER: Send address changes to  
THE CITY RECORD, 1 Centre Street,  
17th Floor, New York, NY 10007-1602

Editorial Office/Subscription Changes:  
The City Record, 1 Centre Street, 17th Floor,  
New York, NY 10007-1602 (212) 386-0055

Visit The New City Record Online (CROL)  
at [www.nyc.gov/cityrecord](http://www.nyc.gov/cityrecord) for a  
searchable database of all notices published  
in the City Record.

## PUBLIC HEARINGS AND MEETINGS

See Also: Procurement; Agency Rules

### BOROUGH PRESIDENT - BROOKLYN

#### ■ PUBLIC HEARINGS

NOTICE IS HEREBY GIVEN THAT, pursuant to Section 201 of the New York City Charter, the Brooklyn borough president, will hold a remote public hearing, on the following matters, commencing, at 6:00 P.M., on Tuesday, November 10th, 2020. The hearing will be conducted, via the Webex video conferencing system. Members of the public, may join, using the following information:

#### Event Address:

<https://nycbp.webex.com/nycbp/onstage/g.php?MTID=ec41932d00d0e33b2f9762f33fbc5d41c>

Event Number: 173 716 4553

Event Password: BBPU1110

Those wishing to call in without video may do so using the following information:

Audio Conference: +1-408-418-9388

Access Code: 173 716 4553

This hearing, will be recorded, for public transparency and made available on Borough President Adams' YouTube channel, One Brooklyn.

Note: For further information on accessibility or to make a request for accommodations, such as sign language interpretation services, please contact Nathan Sherfinski, via email, at [nathan.sherfinski@brooklynbp.nyc.gov](mailto:nathan.sherfinski@brooklynbp.nyc.gov), or via phone, at (718) 802-3857, at least five (5) business days in advance to ensure availability.

#### 1620 Cortelyou Road Rezoning (180496 ZMK, 180497 ZRK)

An application, submitted by 1600/20 Realty Corp., pursuant to Sections 197-c and 201 of the New York City Charter, for a zoning map amendment, to change the south side of Cortelyou Road, between East 16<sup>th</sup> and East 17<sup>th</sup> Streets, from R6A/C2-4 to R7D/C2-4, and a zoning text amendment, to designate the rezoning area, a Mandatory Inclusionary Housing (MIH) area. These actions are requested to facilitate a nine-story, 82,962 square-foot (sq. ft.) mixed-use development, with 85 dwelling units and 9,500 square feet of commercial space, intended for a 6,500 square foot supermarket and local retail, in Brooklyn Community District 14 (CD 14). The building's cellar would contain 44 accessory parking spaces, accessible via a ramp, on East 16<sup>th</sup> Street.

#### 16<sup>th</sup> Avenue Rezoning (200062 ZMK, 200063 ZRK)

An application, submitted by Borough Park Realty LLC, pursuant to Sections 197-c and 201 of the New York City Charter, for a zoning map amendment, to change the west side of 15<sup>th</sup> Avenue, between 58<sup>th</sup> and 59<sup>th</sup> Streets, from R5 and C2-4, to a C4-4A district, which would be mapped to a depth of 100 feet; a zoning map amendment, to eliminate

the remaining 50 feet of the commercial overlay on the block, and a zoning text amendment, to designate the rezoning area an MIH area. These actions are requested, to facilitate a five-story, 15,945 square foot commercial office development, at 5802 16<sup>th</sup> Avenue in Brooklyn Community District 12 (CD 12).

**9114 Fifth Avenue Rezoning (190447 ZMK, 190448 ZRK)**

An application, submitted by BayRidge Realty LLC, pursuant to Sections 197-c and 201 of the New York City Charter, for a zoning map amendment, to change the western side of Fifth Avenue, between 91<sup>st</sup> and 92<sup>nd</sup> Streets from C8-2 to R7A/C-4, and a zoning text amendment, to designate the rezoning area, an MIH area. These actions are requested, to facilitate a nine-story development, with 50 dwelling units and 9,300 square feet of commercial use in Brooklyn Community District 10 (CD 10). Up to 30 percent of the building's residential floor area would be affordable, pursuant to MIH. The applicant also, intends to seek a waiver of the required parking.

Accessibility questions: Nathan Sherfinski, (718) 802-3857, nathan.sherfinski@brooklynbp.nyc.gov, by: Thursday, November 5, 2020, 5:00 P.M.



n4-10

**CITY COUNCIL**

**PUBLIC HEARINGS**

**NOTICE IS HEREBY GIVEN that the Council has scheduled the following remote public hearing on the matter indicated below:**

**The Subcommittee on Landmarks, Public Sitings, and Dispositions will hold a remote public hearing on the following matter, commencing at 2:00 P.M. on November 5, 2020 at <https://council.nyc.gov/livestream/>. Please visit <https://council.nyc.gov/testify/> in advance for information about how to testify and how to submit written testimony.**

**DSNY QUEENS SANITATION GARAGE 1**

**Queens CB - 1 C 200238 PCQ**

Application submitted by the Department of Sanitation (DSNY), and the Department of Citywide Administrative Services (DCAS), pursuant to Section 197-c of the New York City Charter, for the site selection and acquisition of property, located at 31-11 20th Avenue (Block 850, p/o Lot 350), and 19th Avenue (Block 826, Lot 42), for a sanitation garage and salt shed facility.

**For questions about accessibility and requests for additional accommodations, please contact [swerts@council.nyc.gov](mailto:swerts@council.nyc.gov) or [nbenjamin@council.nyc.gov](mailto:nbenjamin@council.nyc.gov) or (212) 788-6936 at least three (3) business days before the hearing.**

Accessibility questions: Kaitlin Greer, [kgreer@council.nyc.gov](mailto:kgreer@council.nyc.gov), by: Monday, November 2, 2020, 3:00 P.M.



o29-n5

**NOTICE IS HEREBY GIVEN that the Council has scheduled the following remote public hearing on the matter indicated below:**

**The Subcommittee on Zoning and Franchises will hold a remote public hearing on the following matters, commencing at 10:00 A.M., on November 9, 2020, at <https://council.nyc.gov/livestream/>. Please visit <https://council.nyc.gov/testify/> in advance for information about how to testify and how to submit written testimony.**

**SPECIAL FLUSHING WATERFRONT DISTRICT**

**QUEENS CB - 7 C 200033 ZMQ**

Application submitted by FWRA LLC pursuant to Sections 197-c and 201 of the New York City Charter for the amendment of the Zoning Map, Section Nos. 10a and 10b:

- changing from a C4-2 District to an M1-2/R7-1 District property bounded by a line 425 feet southerly of Northern Boulevard, College Point Boulevard, a line perpendicular to the westerly street line of College Point Boulevard distant 845 feet southerly (as measured along the street line) from the point of intersection of the westerly street line of College Point Boulevard and the southerly street line of Northern Boulevard, a line passing through a point distant 200 feet westerly of College Point Boulevard on the last named course and proceeding northwesterly at an angle of 125 degrees to said named course, and the U.S. Pierhead and Bulkhead line;
- changing from an M3-1 District to an M1-2/R7-1 District property bounded by the westerly prolongation of the northerly street line of 36th Avenue, College Point Boulevard, a line 425 feet southerly

of Northern Boulevard, and the U.S. Pierhead and Bulkhead line; and

- establishing a Special Flushing Waterfront District (FW) bounded by the westerly prolongation of the northerly street line of 36th Avenue, College Point Boulevard, 39th Avenue, Janet Place, Roosevelt Avenue, College Point Boulevard, the northerly street line of 40th Road and its northeasterly and south westerly prolongations, a line passing through a point distant 891.29 feet southwesterly of College Point Boulevard on the last named course and proceeding northwesterly at an angle of 127 degrees 12 minutes and 20 seconds to said named course, the easterly boundary line of a park, and the U.S. Pierhead and Bulkhead line;

as shown on a diagram (for illustrative purposes only) dated December 16, 2019, and subject to the conditions of CEQR Declaration E-557.

**SPECIAL FLUSHING WATERFRONT DISTRICT QUEENS CB - 7 N 200034 ZRQ**

Application submitted by FWRA LLC, pursuant to Section 201 of the New York City Charter, for an amendment of the Zoning Resolution of the City of New York, establishing the Special Flushing Waterfront District (creating Article XII, Chapter 7) and modifying related Sections, including APPENDIX F (Inclusionary Housing designated areas and Mandatory Inclusionary Housing areas).

Matter underlined is new, to be added; Matter ~~struck out~~ is to be deleted; Matter within # # is defined in Section 12-10; \* \* \* indicates where unchanged text appears in the Zoning Resolution

**ARTICLE I GENERAL PROVISIONS**

**Chapter 1**

**Title, Establishment of Controls and Interpretation of Regulations**

\* \* \*

**11-122 Districts established**

In order to carry out the purposes and provisions of this Resolution, the following districts are hereby established:

\* \* \*

**Special Purpose Districts**

\* \* \*

**Establishment of the Special Enhanced Commercial District**

In order to carry out the special purposes of this Resolution as set forth in Article XIII, Chapter 2, the #Special Enhanced Commercial District# is hereby established.

**Establishment of the Special Flushing Waterfront District**

In order to carry out the special purposes of this Resolution as set forth in Article XII, Chapter 7, the #Special Flushing Waterfront District# is hereby established.

**Establishment of the Special Forest Hills District**

\* \* \*

**Chapter 2 Construction of Language and Definitions**

\* \* \*

**12-10 DEFINITIONS**

\* \* \*

**Special Enhanced Commercial District**

The "Special Enhanced Commercial District" is a Special Purpose District designated by the letters "EC" in which special regulations set forth in Article XIII, Chapter 2, apply.

**Special Flushing Waterfront District**

The "Special Flushing Waterfront District" is a Special Purpose District designated by the letters "FW" in which special regulations set forth in Article XII, Chapter 7, apply.

**Special Forest Hills District**

The "Special Forest Hills District" is a Special Purpose District designated by the letters "FH" in which special regulations set forth in Article VIII, Chapter 6, apply.

\* \* \*

**Chapter 4 Sidewalk Cafe Regulations**

\* \* \*

14-40
AREA ELIGIBILITY FOR SIDEWALK CAFES

\* \* \*

14-44
Special Zoning Districts Where Certain Sidewalk Cafes Are Permitted

#Enclosed# or #unenclosed sidewalk cafes# shall be permitted, as indicated, in the following special zoning districts, where allowed by the underlying zoning.

\* \* \*

Table with 3 columns: District Name, #Enclosed Sidewalk Cafe#, #Unenclosed Sidewalk Cafe#. Rows include Queens, Downtown Far Rockaway District, Downtown Jamaica District, Flushing Waterfront District, Forest Hills District, Long Island City Mixed Use District, Southern Hunters Point District, Willets Point District.

\* \* \*

ARTICLE II
RESIDENCE DISTRICT REGULATIONS

\* \* \*

Chapter 3
Residence Bulk Regulations in Residence Districts

\* \* \*

23-011
Quality Housing

\* \* \*

R6 R7 R8 R9 R10

(c) In the districts indicated without a letter suffix, the optional Quality Housing #bulk# regulations permitted as an alternative pursuant to paragraph (b) of this Section, shall not apply to:

- (1) Article VII, Chapter 8 (Special Regulations Applying to Large Scale Residential Developments);
(2) Special Purpose Districts

However, such optional Quality Housing #bulk# regulations are permitted as an alternative to apply in the following Special Purpose Districts:

- #Special East Harlem Corridors District#;
#Special Flushing Waterfront District#;
#Special Grand Concourse Preservation District#;

\* \* \*

ARTICLE VI
Special Regulations Applicable to Certain Areas

\* \* \*

Chapter 2
Special Regulations Applying in the Waterfront Area

\* \* \*

62-10
GENERAL PROVISIONS

\* \* \*

62-13
Applicability of District Regulations

\* \* \*

The regulations of this Chapter shall apply in the following Special Purpose Districts, except as specifically modified within the Special Purpose District provisions:

#Special Flushing Waterfront District#

#Special Inwood District#

#Special St. George District#.

\* \* \*

62-90
WATERFRONT ACCESS PLANS

\* \* \*

62-95
Borough of Queens

The following Waterfront Access Plans are hereby established within the Borough of Queens. All applicable provisions of Article VI, Chapter 2, remain in effect within the areas delineated by such plans, except as expressly set forth otherwise in the plans:

- Q-1: Northern Hunters Point, as set forth in Section 62-951
Q-2: Flushing Waterfront, in the #Special Flushing Waterfront District, as set forth in Section 62-952 127-50 (Flushing Waterfront Access Plan)
Q-3: Newtown Creek, in the #Special Southern Hunters Point District#, as set forth in Section 125-46 (Newtown Creek Waterfront Access Plan).

\* \* \*

62-952
Waterfront Access Plan Q-2: Downtown Flushing

[NOTE: existing provisions moved to Section 127-50 and modified]

\* \* \*

ARTICLE XII
SPECIAL PURPOSE DISTRICTS

\* \* \*

Chapter 7
Special Flushing Waterfront District

[All text in this Chapter is new text]

127-00
GENERAL PURPOSES

The "Special Flushing Waterfront District" established in this Resolution is designed to promote and protect public health, safety and general welfare. These general goals include, among others, the following specific purposes:

- (a) to enhance neighborhood economic diversity by broadening the range of housing choices for residents of varied incomes;
(b) to create a lively and attractive built environment that will provide amenities and services for the use and enjoyment of area residents, workers and visitors;
(c) to encourage well-designed development that complements the pedestrian experience and enhances the built character of the neighborhood;
(d) to establish and maintain physical and visual public access to and along Flushing Creek;
(f) to make use of the waterfront by providing public access via private street network, direct connections to the water and to promote coordinated redevelopment of the area in a manner consistent with waterfront access and internal circulation within the Special District; and
(g) to promote the most desirable use of land and building development in accordance with the District Plan for Downtown Flushing and thus conserve the value of land and buildings and thereby improve the City's tax revenues.

127-01
General Provisions

The provisions of this Chapter shall apply within the #Special Flushing Waterfront District#. The regulations of all other Chapters of this Resolution are applicable, except as superseded, supplemented or modified by the provisions of this Chapter. In the event of a conflict between the provisions of this Chapter and other regulations of this Resolution, the provisions of this Chapter shall control unless expressly stated otherwise.

127-02
District Plan and Maps

In order to carry out the purposes and provisions of this Chapter, district maps are located in the Appendix to this Chapter and are hereby incorporated and made an integral part of this Resolution. They are incorporated for the purpose of specifying locations where special

regulations and requirements, as set forth in the text of this Chapter, apply.

Map 1: Special Flushing Waterfront District and Subdistricts

Map 2: Publicly Accessible Private Street Network

Map 3: Requirements Along Street Frontages

Map 4: Waterfront Access Plan: Parcel Designation

Map 5: Waterfront Access Plan: Visual Corridors

Map 6: Waterfront Access Plan: Public Access Areas

Map 7: Waterfront Access Plan: Phase I Waterfront Public Access Improvements

Map 8: Waterfront Access Plan: Phase II Waterfront Public Access Improvements

### **127-03**

#### **Subdistricts**

In order to carry out the provisions of this Chapter, three subdistricts, Subdistrict A, Subdistrict B and Subdistrict C, are established.

The location and boundaries of these subdistricts are shown on Map 1 (Special Flushing Waterfront District and Subdistricts) in the Appendix to this Chapter.

### **127-04**

#### **Definitions**

For purposes of this Chapter, matter in italics is defined in Section 12-10 and within this Section, except where explicitly stated otherwise in individual provisions in this Chapter.

#### Conceptual plan

A “conceptual plan” is a plan that sets forth the proposed final design, in compliance with the requirements of Section 127-421 (Requirements for publicly accessible private streets), for the remaining portions of the #publicly accessible private street# or #upland connection# certified pursuant to paragraph (b)(1)(i) of Section 127-422 (Certification for publicly accessible private streets), or paragraph (a)(1)(i) of Section 127-542 (Supplemental provisions), respectively. The plan shall include the proposed location, dimensions and grading for such remaining portions on adjoining #zoning lots# and shall be considered by the Chairperson of the City Planning Commission in reviewing the proposed #final site plan# for such remaining portions, if and when they become the subject of a certification pursuant to paragraph (b)(2) of Section 127-422 or paragraph (a)(2) of Section 127-542.

#### Final site plan

A “final site plan” is a plan that specifies the final design for the location, dimensions, and grading of all or portions of the #publicly accessible private streets# or #upland connection# that are the subject of a certification pursuant to paragraphs (a) or (b) of Section 127-422 or paragraphs (a)(1) or (a)(2) of Section 127-542. Where applicable, the design of such plan shall be consistent with any #conceptual plan# for the same portion of the #publicly accessible private street# or #upland connection# and, once certified and implemented in accordance with paragraph (b) of Section 127-422 or paragraph (a) of Section 127-542, such plan shall supersede any #interim plan# for the same portion of a #publicly accessible private street# or #upland connection#.

#### Interim site plan

An “interim site plan” is a plan that specifies, for an interim period, the design for the location, dimensions, and grading of portions of the #publicly accessible private street# or #upland connection# that are the subject of a certification pursuant to paragraph (b)(1) of Section 127-422 or paragraph (a)(1) of Section 127-542 and located on the applicant’s #zoning lot#. A design for an interim period is necessary where it is not feasible to implement the final design for such portions until build-out of the remaining portions of the #publicly accessible private street# or #upland connection# occurs. Such #interim site plan#, once certified, shall remain in effect until implementation of the #final site plan# in accordance with paragraph (b) of Section 127-422 or paragraph (a) of Section 127-542, at which time the certified #final site plan# shall supersede the #interim site plan#.

#### Publicly accessible private street

A “publicly accessible private street” is a way specified on Map 2 in the Appendix to this Chapter that functions as a #street# for the purposes of general public use, including vehicular and pedestrian traffic, and is open and unobstructed from its ground level to the sky, except by streetscape elements required or permitted by the provisions of this Chapter.

### **127-05**

#### **Applicability of District Regulations**

### **127-051**

#### **Applicability of the Quality Housing Program**

Within Subdistrict A and Subdistrict B, any #building# containing #residences#, or any #building# containing #long-term care facilities# or #philanthropic or non-profit institutions with sleeping accommodations#, shall be #developed# or #enlarged# in accordance with the Quality Housing Program and the regulations of Article II, Chapter 8 (Quality Housing) shall apply. The #bulk# regulations of this Chapter shall be considered the applicable #bulk# regulations for #Quality Housing buildings#.

### **127-052**

#### **Applicability of the Inclusionary Housing Program**

For the purposes of applying the Inclusionary Housing Program provisions set forth in Sections 23-154 and 23-90, #Mandatory Inclusionary Housing areas# within the #Special Flushing Waterfront District# are shown in APPENDIX F (Inclusionary Housing Designated Areas and Mandatory Inclusionary Housing Areas) of this Resolution.

### **127-053**

#### **Applicability of Article VI, Chapter 1**

The provisions of Article VI, Chapter I (Special Regulations Applying Around Major Airports) shall apply, except as modified in accordance with the provisions of this Chapter.

### **127-054**

#### **Applicability of Article VI, Chapter 2**

The provisions of Article VI, Chapter 2 (Special Regulations Applying in the Waterfront Area) shall apply in all #waterfront areas#, except as modified in accordance with the provisions of this Chapter.

### **127-055**

#### **Applicability of Article VI, Chapter 4**

The provisions of Article VI, Chapter 4 (Special Regulations Applying in Flood Hazard Areas) shall apply. In the event of a conflict between the provisions of this Chapter and Article VI, Chapter 4, the provisions of Article VI, Chapter 4 shall control.

### **127-056**

#### **Applicability of Article XII, Chapter 3**

In M1 Districts paired with a #Residence District#, the special #use#, #bulk# and parking and loading provisions of Article XII, Chapter 3 (Special Mixed Use District) shall apply, except as modified by the provisions of this Chapter, and shall supplement or supersede the provisions of the designated #Residence District# or M1 District, as applicable.

### **127-10**

#### **SPECIAL USE REGULATIONS**

Within the #Special Flushing Waterfront District#, the #use# regulations of the underlying zoning districts and of Article VI, Chapter 2 (Special Regulations Applying in the Waterfront Area), and Article XII, Chapter 3 (Special Mixed Use District), shall apply, except as modified by the provisions of this Section, inclusive.

### **127-11**

#### **Location of Residential Use Within Buildings**

The provisions of Section 32-422 (Location of floors occupied by commercial uses) shall be modified to permit #dwelling units# on the same #story# as a #commercial use# provided no access exists between such #uses# at any level containing #dwelling units# and provided no #commercial uses# are located directly over any #dwelling units#. However, such #commercial uses# may be located over #dwelling units# by authorization of the City Planning Commission upon a finding that sufficient separation of #residential uses# from #commercial uses# exists within the #building#.

### **127-12**

#### **Physical Culture or Health Establishments**

The provisions of Section 73-36 (Physical Culture or Health Establishments) shall not apply. In lieu thereof, #physical culture or health establishments# shall be permitted as-of-right. For the purposes of applying the underlying regulations to such #use#, a #physical culture or health establishment# shall be considered a Use Group 9 #use# and shall be within parking requirement category B.

### **127-13**

#### **Sign Regulations**

For M1 Districts paired with a #Residence District#, the provisions regulating #signs# in C4 Districts, as set forth in Section 32-60 (SIGN REGULATIONS), inclusive, shall apply for any #signs#.

### **127-20**

#### **SPECIAL BULK REGULATIONS**

For the purpose of applying the #bulk# regulations of this Section, inclusive, Subdistricts A, B and C, as shown on Map 1 in the Appendix to this Chapter, shall be considered #waterfront blocks#.

Within Subdistricts A and B, the applicable #bulk# regulations of the underlying districts and of Article VI, Chapter 2 (Special Regulations

Applying in the Waterfront Area), and Article XII, Chapter 3 (Special Mixed Use District), shall apply, except as modified by the provisions of this Section, inclusive.

Within Subdistrict C, the applicable #bulk# regulations of the underlying districts and of Article VI, Chapter 2 shall apply.

All #upland connections#, #visual corridors#, #shore public walkways# and #publicly accessible private streets#, shall be considered #streets# and their boundaries shall be considered #street lines# for the purposes of applying all #bulk# regulations, except that such #streets# shall not subdivide a #zoning lot#. Furthermore, such #streets# shall be considered part of the #zoning lot# for the purpose of applying the #floor area# regulations of this Section, inclusive.

#### 127-21 Special Floor Area Regulations

The #floor area# provisions of Section 62-32 (Maximum Floor Area Ratio and Lot Coverage on Waterfront Blocks) and applicable regulations shall apply except as modified in this Section, inclusive.

##### (a) Floor space for accessory off-street parking

The #floor area# of a #building# shall not include floor space used for #accessory# off- street parking spaces provided in any #story# located not more than 33 feet above the height of the #base plane#.

##### (b) Special floor area regulations for mixed use districts

For M1 Districts paired with a #Residence District#, located inside a #Mandatory Inclusionary Housing area#, the applicable maximum #floor area ratio# provisions of paragraph (d) of Section 23-154 (Inclusionary Housing) or Section 23-155 (Affordable independent residences for seniors) shall apply to all #residential uses#. In addition, the maximum #floor area ratio# shall be 4.8 for #community facility uses#, 3.0 for #commercial uses# and 3.0 for #manufacturing uses#.

#### 127-22 Special Yard Regulations

On #waterfront zoning lots#, the #waterfront yard# provisions of Section 62-33 (Special Yard Regulations on Waterfront Blocks) and grading requirements of paragraph (a) of Section 64-82 (Modification of Waterfront Regulations Relating to Level of Yards, Visual Corridors and the Ground Floor) shall apply, except as modified as follows:

- (a) for all #waterfront zoning lots#, as defined in Section 62-11 (Definitions), whose #developments# are comprised #predominantly#, as defined in Section 62-11, of #uses# in Use Groups 16, 17 and 18, a #waterfront yard#, as also defined in Section 62-11, shall be provided in accordance with the provisions of Section 62-332 (Rear yards and waterfront yards); and
- (b) the grading requirements of paragraph (a) of Section 64-82 may be modified pursuant to a certification by the Chairperson of the City Planning Commission as set forth in Section 127-61 (Certification for Interim Grading Conditions).

On #zoning lots# that are not #waterfront zoning lots#, no #yard# regulations shall apply.

#### 127-23 Special Height and Setback Regulations

The height and setback provisions of paragraphs (a)(4) of Section 62-341 (Developments on land and platforms) shall apply except as modified in Section 127-231 (Permitted obstructions). The remaining provisions of Section 62-341 shall be superseded by the provisions of this Section, inclusive.

The height of all #buildings or other structures# shall be measured from the #base plane#, except where modified by specific provisions of this Section, inclusive, or by the provisions of Article VI, Chapter 4.

Sidewalk widenings shall be provided along specified #street# frontages and at specified depths as set forth on Map 3 (Requirements Along Street Frontages) in the Appendix to this Chapter. Such sidewalk widening shall be improved to Department of Transportation standards for sidewalks, and be at the same level as the adjoining sidewalk.

#### 127-231 Permitted obstructions

The permitted obstruction provisions of paragraph (a)(4) of Section 62-341 (Developments on land and platforms) shall be modified as follows:

- (a) the dormer provisions of paragraph (a)(4)(i) of Section 62-341 shall be modified pursuant to the provisions of paragraph (c)(1) of Section 127-233 (Base heights and setback regulations);
- (b) the penthouse regulations of paragraph (a)(4)(ii) of Section 62-341 shall not apply; and
- (c) the maximum height of any permitted obstructions shall be determined in accordance with the provisions of Article VI,

Chapter 1 (Special Regulations Applying Around Major Airports), except where modified by certification of the Chairperson of the City Planning Commission pursuant to Section 127-236 (Certification to modify maximum height of building or other structure).

#### 127-232 Street wall location regulations

Along #street# frontages where a sidewalk widening is required pursuant to Map 3 in the Appendix to this Chapter, the #street wall# location requirements of this Section shall apply from the interior boundary of such sidewalk widening.

##### (a) Along primary #street# frontages

Along primary #street# frontages, as shown on Map 3, at least 60 percent of the #aggregate width of street walls# shall be located within eight feet of the #street line# and rise to at least the minimum base height as specified in Section 127-233 (Base heights and setback regulations), or the height of the building, whichever is lower. The remaining #aggregate width of street walls# may be located either within eight feet of the #street line# or beyond eight feet of the #street line#. The requirements of this paragraph shall not apply to the portion of a #building# adjacent to the major portion of a publicly accessible area, as specified in Section 127-43 (Publicly Accessible Area).

##### (b) Along secondary #street# frontages

Along secondary #street# frontages, as shown on Map 3, #street walls# may be located at any distance from the #street line#.

##### (c) Along all #street# frontages

Along both primary and secondary #street# frontages, recesses shall be permitted at the ground floor level as follows:

- (1) recesses up to three feet in depth from the #street wall# shall be permitted at any distance from the #street line# to provide access to the #building#; and
- (2) recesses that exceed a depth of three feet from the #street wall# shall be permitted, provided that such recesses are not deeper than 10 feet and have a height of at least 15 feet, as measured from the adjacent sidewalk level to the ceiling of such ground floor recess.

#### 127-233 Base heights and setback regulations

##### (a) Along primary #street# frontages

Along primary #street# frontages, as shown on Map 3 (Requirements Along Street Frontages) in the Appendix to this Chapter, the following shall apply:

- (1) The minimum base height shall be 25 feet, or two #stories#, whichever is lower, and the maximum base height shall be 105 feet along College Point Boulevard and 75 feet along all other primary #street# frontages.
- (2) Along Type 1 primary #street# frontages, at a height not lower than the minimum base height nor higher than the maximum base height, a setback with a minimum depth of 10 feet, as measured from the #street wall#, shall be provided, except that:
  - (i) the depth of such required setback may be reduced in accordance with the provisions of paragraph (c) (2) of Section 23-662 (Maximum height of buildings and setback regulations). However, where a sidewalk widening is required pursuant to this Section, as indicated on Map 4 (Waterfront Access Plan: Parcel Designation), the minimum depth of the required setback above the maximum base height may be reduced to five feet, as measured from the #street wall#; and
  - (ii) the depth of such setbacks may include the depth of recesses or #outer courts# in the #street wall# of the #building# base, provided that the aggregate width of any such recessed portion of a #street wall# with a setback of less than seven feet, as applicable, does not exceed 40 percent of the #aggregate width of street wall# at any level.
- (3) Along Type 2 primary #street# frontages, a #building# may rise without any setback above the maximum base height.

##### (b) Along secondary #street# frontages

Along secondary #street# frontages, as shown on Map 3, the following shall apply:

- (1) Along the #shore public walkway#, the maximum base height shall be 75 feet, and any portion of a #building# that exceeds the maximum base height shall be set back at least 10 feet from the #street line#. Wherever a #supplemental

public access area# is provided as a widened #shore public walkway#, such widened area shall be included in such setback distance.

(2) Along other secondary #street# frontages, the minimum base height shall be 25 feet, or two #stories#, whichever is lower, and the maximum base height shall be 75 feet. However, along secondary #street# frontages facing an #upland connection# with a width of less than 30 feet pursuant to the applicable provisions of paragraph (a) of Section 127-532 (Upland connections), the minimum base height shall be 15 feet. At a height not lower than the minimum base height nor higher than the maximum base height, a setback with a minimum depth of 10 feet, as measured from the #street wall#, shall be provided, except that:

- (i) the depth of such required setback may be reduced in accordance with the provisions of paragraph (c)(2) of Section 23-662. However, where a sidewalk widening is required pursuant to this Section, as specified on Map 3, the portion of a #building# located above the maximum base height need not set back more than 10 feet from the #street line#, provided such #building# portion meets the requirements of paragraph (d) of Section 127- 234 (Tower regulations), as applicable; and
- (ii) the depth of such required setback may include the depth of recesses or #outer courts# in the #street wall# of the #building# base, provided that the aggregate width of any such recessed portion of a #street wall# with a setback of less than 10 feet, or the reduced setback distance pursuant to the provisions of paragraph (b)(2)(i) of this Section, as applicable, does not exceed 40 percent of the #aggregate width of street wall# at any level; and

(c) Additional allowances along all #street# frontages

- (1) Within a required setback area, dormers and projections shall be considered permitted obstructions, and shall be permitted as follows:
  - (i) The aggregate #street wall# width of all dormers and projections combined shall not exceed 50 percent of the #aggregate width of street wall# of the #story# below the required setback. Any projection deeper than five feet shall be considered a dormer.
  - (ii) The aggregate #street wall# width of dormers shall not exceed 30 percent of the #aggregate width of street wall# of the #story# below the required setback. The height of such dormers shall not exceed 135 feet in Subdistrict A and 175 feet in Subdistrict B, as measured above the #base plane#. No dormers shall be permitted along #street walls# fronting on the #shore public walkway#.

(2) Notwithstanding the applicable setback regulations in paragraphs (a) and (b) of this Section, portions of #buildings or other structures# located:

- (i) within 150 feet of a publicly accessible area, and either
- (ii) adjacent to such publicly accessible area, or
- (iii) along a #street# across from such publicly accessible area located on the same #zoning lot#,

may rise without a setback, provided that such publicly accessible area is in compliance with the provisions of Section 127-43 (Publicly Accessible Area). In addition, all #street walls# facing such publicly accessible area shall be subject to the articulation requirements of Section 127-235 (Supplemental articulation regulations).

**127-234  
Tower regulations**

For the purposes of applying the provisions of this Section, a "tower" shall be any portion of a #building or other structure# that is located above the maximum base height. Such portion of a #building or other structure# shall be subject to the following requirements:

(a) Maximum tower widths

Along the #shore public walkway#, the maximum width of a tower, or portion thereof, that is located within 110 feet of the pierhead line and facing the #shore public walkway#, shall not exceed 100 feet. Such width shall be determined by drawing perpendicular lines in plan view from the pierhead line to the outermost extents of the #street wall# of such tower, or portion thereof, within 110 feet of the pierhead line, exclusive of any permitted projections and dormers. However, in Subdistrict A, where the depth of a #zoning lot#, or portion thereof, is less than 220 feet, the maximum width of a tower within such shallow lot portion, shall not exceed 130 feet, provided that such depth was in existence

both on [date of adoption] and on the date of application for a building permit.

Along all other #streets#, the #aggregate width of street wall# in a tower shall not exceed 250 feet.

(b) Tower top regulations

For all #zoning lots# in Subdistrict A, and for each portion of a #zoning lot# in Subdistrict B, bounded entirely by #streets#, as such term is defined in Section 127-20, the following requirements shall apply:

- (1) Where two or more towers are provided and any portion of such towers exceeds 175 feet, the following shall apply:
  - (i) the gross area of the highest two #stories# of at least one tower shall not exceed 80 percent of the gross area of the #story# immediately below such #stories#; or
  - (ii) a height difference of at least 20 feet, or two #stories#, whichever is less, shall be provided between such towers.
- (2) Where only one tower is provided and the aggregate portions of such tower above 175 feet exceeds a gross area of 15,000 square feet, the gross area of the highest two #stories# shall not exceed 80 percent of the gross area of the #story# immediately below such #stories#.

(c) Maximum tower height

The maximum height of a #building or other structure# shall be determined in accordance with the provisions of Article VI, Chapter 1 (Special Regulations Applying Around Major Airports), except where modified by certification of the Chairperson of the City Planning Commission pursuant to Section 127-236 (Certification to modify maximum height of building or other structure).

(d) Additional requirements within Subdistrict B

Along Janet Place, where a sidewalk widening is required pursuant to Map 3, the width of each individual tower portion located within 50 feet of the #street line# of Janet Place shall not exceed 70 feet, exclusive of any permitted projections and dormers. Such width shall be determined by drawing perpendicular lines in plan view from the #street line# to the outermost extents of the #street wall# of such tower, or portion thereof, within 50 feet of the #street line#, exclusive of any permitted projections and dormers. Such tower portion and any other such tower portion within the same or an #abutting building# shall be separated by at least 40 feet.

**127-235  
Supplemental articulation requirements**

In addition to all other provisions of Section 127-23 (Special Height and Setback Regulations), inclusive, for #street wall# widths exceeding 150 feet, as measured parallel to the #street line#, articulation shall be provided in accordance with the provisions of this Section.

The depth of required recesses or projections of a #building# shall be measured from the #street wall#. For the purpose of applying the provisions of this Section, the base height of such #building# shall be either the maximum base height or the height of such #building# where a required setback pursuant to the provisions of Section 127-233 (Base heights and setback regulations) is provided, whichever is lower. However, if such #building# provides multiple setbacks, the highest of such multiple setbacks shall be considered the base height of such #building#.

The portion of a tower #street wall# subject to the tower top regulations of paragraph (b) of Section 127-234 (Tower regulations) shall not be included for the purposes of determining or satisfying the articulation requirements of this Section. In addition, setbacks provided in accordance with the provisions of Section 127-233 shall not constitute recesses.

(a) Along all #streets# other than #shore public walkways#

For #street walls# fronting #streets# other than the #shore public walkway#, a minimum of 15 percent of the entire surface area of each #street wall# shall either recess or project a minimum of two feet from the #street wall# with no individual recess or projection exceeding 50 percent of such surface area of the #street wall#.

Along each #street wall# frontage, at least one-third of such overall 15 percent requirement shall be provided in the form of articulation below the base height of such #building#, and at least one-third shall be provided above the base height, respectively. The remaining one-third of such 15 percent requirement may be located anywhere on the #street wall#. Where a #street wall# frontage does not exceed the maximum base height, the overall 15 percent requirement shall be provided in the #building# base.

Within the articulation provided in the #building# base, the aggregate width of articulation at each level where provided shall achieve a #street wall# width that is equivalent to at least 10

percent of the #aggregate width of street wall# at that level, and no individual recess or projection shall have a #street wall# width of less than 10 feet.

In no event shall the total amount of projections above the base height exceed the thresholds permitted pursuant paragraph (c)(1) of Section 127-233.

(b) Along the #shore public walkway#

For #street walls# fronting the #shore public walkway#, at least five percent of the entire surface area of the #street wall# below the base height shall either recess or project a minimum of two feet from the #street wall# with no individual recess or projection exceeding 50 percent of such surface area of the #street wall#.

Within the articulation provided in the #building# base, the aggregate width of articulation at each level where provided shall achieve a #street wall# width that is equivalent to at least 10 percent of the #aggregate width of street wall# at that level, and no individual recess or projection shall have a #street wall# width of less than 10 feet.

### 127-236

#### Certification to modify maximum height of building or other structure

The special permit provisions of Section 73-66 (Height Regulations Around Airports) shall not apply. In lieu thereof, the height restrictions of Sections 61-21 (Restriction on Highest Projection of Building or Structure) or 61-22 (Permitted Projection within any Flight Obstruction Area), may be modified where the Chairperson of the City Planning Commission has certified to the Department of Buildings that the provisions of this Section have been met. An application for such certification shall include:

- (a) a site plan and elevations, showing the proposed #building or other structure# in relation to the underlying maximum height limits;
- (b) separate verification letters from the Federal Aviation Administration and the Port Authority of New York and New Jersey that such #building or other structure#, including the location of temporary structures such as construction cranes, will not constitute a danger to the safety of air passengers or disrupt established airways or runway operations, respectively; and
- (c) materials sufficient to demonstrate that the modified height of a #building or other structure# does not exceed 200 feet above mean sea level within Subdistrict A, and 245 feet above mean sea level within Subdistrict B.

### 127-30

#### SPECIAL ACCESSORY OFF-STREET PARKING AND LOADING REGULATIONS

Within the #Special Flushing Waterfront District#, the applicable parking and loading regulations set forth in Article III, Chapter 6, Article IV, Chapter 4 (Accessory Off-street Parking and Loading Regulations), Article VI, Chapter 4 (Special Regulations Applicable to Certain Areas), and Article XII, Chapter 3 (Special Mixed Use District) shall apply, inclusive, except as modified in this Section. For the purpose of applying the provisions of this Section, all #upland connections#, #visual corridors#, #shore public walkways# and #publicly accessible private streets#, as specified in Section 127-42 (Publicly Accessible Private Streets), shall be considered #streets# and their boundaries shall be considered a #street line#.

### 127-31

#### Accessory Off-street Parking Regulations

The underlying parking regulations shall be modified as follows:

- (a) In M1 Districts paired with a #Residence District# in Subdistrict A, the following shall apply:
  - (1) #Commercial# and #manufacturing uses# shall provide either one parking space for every 1,000 square feet of #floor area#, or shall provide parking spaces at the rate required for M1-2 Districts pursuant to Section 44-21 (General Provisions), whichever requires a smaller number of spaces.
 

In addition, the provisions of Section 44-23 (Waiver of Requirements for Spaces Below Minimum Number) and paragraph (a) and (b) of Section 44-231 (Exceptions to application of waiver provisions) shall not apply to #manufacturing uses#. In lieu thereof, #accessory# off-street parking spaces may be waived for #manufacturing# and #commercial uses# if the number of spaces for all applicable uses is at or below 40 spaces.
  - (2) #Residential# and #community facility uses# shall be subject to the parking requirements of R7-1 Districts, as set forth in Article II, Chapter 5 (Accessory Off-Street Parking and Loading Regulations).

- (b) In C4-2 Districts within Subdistricts B and C, the parking requirements applicable to C4-4 Districts, as set forth in Article III, Chapter 6 (Accessory Off-Street Parking and Loading Regulations), shall apply.

### 127-32

#### Loading Regulations

The provisions of the underlying loading regulations shall be modified as follows:

- (a) in C4-2 Districts, the loading requirements applicable to C4-4 Districts, as set forth in Article III, Chapter 6 (Accessory Off-Street Parking and Loading Regulations), shall apply.
- (b) the requirement of Sections 36-60 (OFF-STREET LOADING REGULATIONS), inclusive, and 44-50 (GENERAL PURPOSES), inclusive, shall not apply to changes of uses;
- (c) the provisions of Sections 36-63 (Special Provisions for a Single Zoning Lot With Uses Subject to Different Loading Requirements), 36-64 (Wholesale, Manufacturing, or Storage Uses Combined With Other Uses), 44-53 (Special Provisions for a Single Zoning Lot With Uses Subject to Different Loading Requirements) and 44-54 (Wholesale, Manufacturing or Storage Uses Combined With Other Uses) shall not apply; and
- (d) the minimum length requirements for loading berths #accessory# to #commercial uses#, other than funeral establishments, and wholesale, manufacturing or storage #uses#, as set forth in Sections 36-681 (Size of required berths), and 44-581 (Size of required loading berths), shall be 37 feet.

### 127-40

#### DISTRICT PLAN ELEMENTS

Within Subdistrict A and Subdistrict B, the district plan element provisions of this Section shall apply. For the purpose of applying the provisions of this Section, inclusive, all #upland connections#, #visual corridors#, #shore public walkways# and #publicly accessible private streets# shall be considered #streets# and their boundaries shall be considered a #street line#.

### 127-41

#### Special Streetscape Regulations

For the purposes of applying the special streetscape provisions of Section 37-30 to this Chapter, any portion of a #ground floor level street# frontage along primary #street# frontages designated on Map 3 (Requirements Along Street Frontages) in the Appendix to this Chapter shall be considered #primary street frontages#, and a #ground floor level street# frontage along secondary #street# frontages on Map 3 shall be considered a #secondary street frontage#. In addition, defined terms shall include those in Sections 12-10 and 37-311.

### 127-411

#### Special provisions for frontages along streets and the shoreline

The provisions of this Section shall apply to #developments# or #ground floor level enlargements#.

- (a) At the intersection of #primary street frontages#
 

For #ground floor level street walls# within 50 feet of the intersection of two #primary street frontages#, as shown on Map 3 in the Appendix to this Chapter:

  - (1) #uses# on the #ground floor level#, to the minimum depth set forth in Section 37-32 (Ground Floor Depth Requirements for Certain Uses), shall be limited to non-#residential uses#, except for lobbies.
  - (2) #Group parking facilities# located on the #ground floor level# of a #building# shall be wrapped by #floor area# in accordance with the provisions of paragraph (a) of Section 37-35 (Parking Wrap and Screening Requirements), and above the #ground floor level#, such parking facilities shall be wrapped by #floor area# or screened in accordance with the provisions of Section 37-35.
  - (3) #Ground floor level street walls# shall be glazed in accordance with the provisions set forth in Section 37-34 (Minimum Transparency Requirements).
- (b) Along other #street# frontages
 

For portions of #buildings# along the remainder of #primary street frontages#, and for #buildings# with #secondary street frontages#, as shown on Map 3, #group parking facilities# located on the #ground floor level# shall be wrapped by #floor area# or screened in accordance with the provisions of Section 37-35. However, for portions of #buildings# facing the #shoreline#, #group parking facilities# at all levels shall be wrapped by #floor area# or screened in accordance with the provisions of Section 37-35.

### 127-412

#### Special provisions for blank walls

The blank wall provisions of paragraph (a)(7)(ii) of Section 62-655 (Planting and trees) shall not apply. In lieu thereof, the provisions of this Section, inclusive, shall apply.

Along all frontages, where no transparent materials or #building# entrances or exits are provided on the #ground floor level street wall# lower than a height of four feet above the level of the adjoining sidewalk for a continuous width of at least 25 feet, at least 75 percent of the linear footage of any such portions of a #ground floor level street wall# shall be treated by one or more of the following visual mitigation elements which shall be provided on the #zoning lot#, except where such elements are permitted within the #street# under other applicable laws or regulations.

(a) **Planting**

Any combination of perennials, annuals, decorative grasses or shrubs shall be provided in planting beds, raised planting beds or planter boxes in front of the #street wall#. Each foot in width of a planting bed, raised planting bed or planter box, as measured parallel to the #street wall#, shall satisfy one linear foot of frontage mitigation requirements. Such planted area shall extend to a depth of at least three feet, inclusive of any structure containing the planted material. Any individual planted area shall have a width of at least five feet, and the height of such planting, inclusive of any structure containing the planted materials, shall be at least three feet.

Where a blank wall exceeds a #street wall# width of 50 feet, at least 25 percent of such #street wall# width shall be planted in accordance with the provisions of this paragraph.

(b) **Benches**

Fixed benches with or without backs shall be provided in front of the #street wall#. Unobstructed access shall be provided between such benches and an adjoining sidewalk or required circulation paths. Each linear foot of bench, as measured parallel to the #street wall#, shall satisfy one linear foot of frontage mitigation requirement. Any individual bench shall have a width of at least five feet, and no more than 20 feet of benches may be used to fulfill such requirement per 50 feet of frontage.

(c) **Bicycle racks**

Bicycle racks, sufficient to accommodate at least two bicycles, shall be provided in front of the #street wall#, and oriented so that the bicycles are placed parallel to the #street wall#. Each bicycle rack so provided shall satisfy five linear feet of frontage mitigation requirement. No more than three bicycle racks may be used to fulfill such requirement per 50 feet of frontage.

(d) **Tables and chairs**

Fixed tables and chairs shall be provided in front of the #street wall#. Each table shall have a minimum diameter of two feet, and have a minimum of two chairs associated with it. Each table and chair set so provided shall satisfy five linear feet of frontage mitigation requirement.

(e) **Wall treatment**

Wall treatment, in the form of permitted #signs#, graphic or sculptural art, rustication, decorative screening or latticework, or living plant material, shall be provided along the #street wall#. Each linear foot of wall treatment shall constitute one linear foot of frontage mitigation requirement. Such wall treatment shall extend to a height of at least 10 feet, as measured from the level of the adjoining sidewalk or grade, and have a minimum width of 10 feet, as measured parallel to the #street wall#.

**127-42**

**Publicly Accessible Private Streets**

The provisions of this Section, inclusive, shall apply to any #development#, as defined in Section 62-11 (Definitions), on a #zoning lot# that contains any portion of a required #publicly accessible private street#.

**127-421**

**Requirements for publicly accessible private streets**

#Publicly accessible private streets# shall be:

- (a) accessible to the public at all times, except when required to be closed for repairs, and for no more than one day each year in order to preserve the private ownership of such area. Where an #upland connection# is designated on a #publicly accessible private street# as specified on Map 6 (Waterfront Access Plan: Public Access Areas) in the Appendix to this Chapter, the provisions of this paragraph shall supersede the hours of access provisions applicable to an #upland connection#;
- (b) constructed to the dimensions specified on Map 2 (Publicly Accessible Private Street Network) in the Appendix to this Chapter and be constructed to Department of Transportation standards for public #streets# including, but not limited to,

sidewalks, curb design, lighting, traffic signage, pavement materials, drainage and crosswalks. In addition, where an #upland connection# is designated on a #publicly accessible private street# as specified on Maps 7 and 8 (Phase I and Phase II Waterfront Public Access Improvements, respectively) in the Appendix to this Chapter, the #upland connection# design requirements of Section 62-60 (DESIGN REQUIREMENTS FOR WATERFRONT PUBLIC ACCESS AREAS), inclusive, shall apply; and

- (c) constructed with sidewalks that have a minimum clear path of eight feet along their #street lines#, except where an #upland connection# is designated on a #publicly accessible private street#. Such sidewalks shall be provided with street trees in accordance with the provisions of Section 26-41 (Street Tree Planting), except that such street trees shall be planted within a street tree pit or a raised planting bed, with at least 180 cubic feet of soil for each tree, and with a minimum horizontal width of four feet and vertical depth of 3 feet 6 inches, and such planting pit or raised planting bed shall be located adjacent to, and extend along the curb.

**127-422**

**Certification for publicly accessible private streets**

Where a #publicly accessible private street# is designated entirely within a #zoning lot#, the provisions of paragraph (a) of this Section shall apply. Where a #publicly accessible private street# is designated on two or more #zoning lots# and the design and construction of adjoining portions of the #publicly accessible private street# may not be finalized, the provisions of paragraph (b) of this Section shall apply. The provisions of paragraph (b) provide for certification of such portions of a #publicly accessible private street# in accordance with an #interim site plan# that satisfies the requirements of the New York City Fire Code; a #conceptual plan# for portions of the #publicly accessible private street# on other #zoning lots# that will be certified and constructed at a later time; and a #final site plan#, which will either supersede an #interim site plan# or be guided by a #conceptual plan#. The provisions of paragraph (c) shall apply to #development# on a #zoning lot# that contains any portion of a required #publicly accessible private street#.

No building permit shall be issued for a #development# on a #zoning lot#, containing any portion of a #publicly accessible private street#, until the Chairperson of the City Planning Commission certifies, in conjunction with a certification pursuant to Section 127-54 (Special Review Provisions) to the Department of Buildings that:

- (a) where the #publicly accessible private street# is designated on one #zoning lot#, or where the #publicly accessible private street# is designated on two or more #zoning lots# and such #publicly accessible private street# will be constructed in its entirety concurrently with the applicant's #development#, a #final site plan# has been submitted;
- (b) where the #publicly accessible private street# is designated on two or more #zoning lots# and the portion of such #publicly accessible private street# located outside of the applicant's property will not be or has not been constructed concurrently with the applicant's #development#:
  - (1) if no prior certification pursuant to this Section was issued for a portion of the #publicly accessible private street# on another #zoning lot#, the Chairperson shall certify that:
    - (i) a #conceptual plan# has been submitted for the #publicly accessible private street#. In addition, certified mailing of notification that the applicant is seeking to commence construction of such #publicly accessible private street# shall be given to all other owners whose property contains any remaining portion of such #publicly accessible private street#, along with a copy of such #conceptual plan#;
    - (ii) a #final site plan# for the applicant's #zoning lot# has been submitted showing compliance with the design standards of Section 127-421 (Requirements for publicly accessible private streets). In addition, where compliance with the fire apparatus access road requirements, set forth in the New York City Fire Code, require modifications to the design standards of Section 127-421, an #interim site plan# has been submitted that deviates from such design standards to the minimum extent necessary; and
    - (iii) the grading proposed in the #final site plan#, #conceptual plan# and #interim site plan# have been certified pursuant to Section 127-61.

Property owners of #zoning lots# containing any remaining portion of the #publicly accessible private street# shall have up to 30 days from the date of the applicant's certified mailing of the notification required in paragraph (b)(1)(i) of this Section to respond to the applicant and to confirm for the Chairperson that the construction of the entire #publicly



accessible private street# is not feasible concurrently with the applicant's #development#. In the event that such notified property owners do not respond to the applicant and the Chairperson within the 30-day period, the applicant may proceed with completing this certification. Where a notified property owner responds that it is feasible to complete the portion of the #publicly accessible private street# on such owner's #zoning lot# concurrently with the applicant's portion, such property owner shall commence certification pursuant to the applicable provisions of this Section within 45 days from the date of submitting such response. In the event such notified property owners do not commence such certification within the 45-day period, the applicant may proceed with completing this certification.

In addition, where construction of #publicly accessible private streets# will not occur concurrently on the adjoining #zoning lot#, property owners of #zoning lots# containing any remaining portion of the #publicly accessible private street# shall have up to 45 days from the date of submitting their response to comment on any anticipated practical difficulties associated with the proposed location, dimensions and grading specified in the #conceptual plan# that would preclude the reasonable development of such owner's property. Any submission of comments to the applicant and Chairperson shall include documentation from a licensed architect, landscape architect, or engineer, as applicable, that demonstrates the reason for such anticipated practical difficulties.

Copies of the approved #conceptual plan#, as well as the certified #interim site plan# and #final site plan# shall be forwarded to all property owners of a #zoning lot# containing any remaining portion of the #publicly accessible private street#.

Any portion of the #publicly accessible private street# constructed in compliance with a certified #interim site plan# shall be converted to the final design in compliance with the certified #final site plan# for such portion upon receiving notice from an adjoining property owner as set forth in paragraph (b)(2) of this Section that the remaining portion of the #publicly accessible private street# has been substantially completed and opened to the public.

- (2) If a prior certification pursuant to paragraph (b)(1) of this Section was issued for a portion of a #publicly accessible private street# on another #zoning lot#, the Chairperson shall certify that:
- (i) a #final site plan# for the applicant's #zoning lot# has been submitted that is consistent with the #conceptual plan# from the prior certification; and
  - (ii) the proposed amenities and design elements within the #final site plan# in the applicant's portion of a #publicly accessible private street# shall match or complement those that were previously constructed.

Upon substantial completion by applicant of its portion of the #publicly accessible private street# that has been constructed pursuant to a certified #interim site plan# and the opening of such portion to the public, notice shall be provided to any property owner of a #zoning lot# containing a portion of such #publicly accessible private street#. Such notice shall be provided to enable such other owner sufficient time, as shall be specified in the restrictive declaration required pursuant to paragraph (c) of this Section, to convert any constructed interim condition and complete the #publicly accessible private street# in compliance with the previously approved #final site plan#; and

- (c) a restrictive declaration has been executed and recorded against the applicant's #zoning lot# in accordance with the provisions of Section 127-423 (Restrictive declaration). Required site plans, the #conceptual plan# and a maintenance and capital repair plan for the #publicly accessible private street# shall be included as exhibits to the restrictive declaration.

No temporary or final certificate of occupancy shall be issued until the Chairperson of the City Planning Commission notifies the Department of Buildings that the proposed #publicly accessible private street#, or portion thereof, has been substantially completed in compliance with the certified #interim site plan# or #final site plan#, and is open to the public. In addition, where a property owner seeks certification pursuant to paragraph (b)(2) of this Section, no temporary or final certificate of occupancy shall be issued until interim portions of the #publicly accessible private street# are completed in compliance with the previously approved #final site plan# for such portions.

#### **127-423 Restrictive declaration**

For any #publicly accessible private street# proposed for certification pursuant to Section 127-422 (Certification for a publicly accessible private street), a restrictive declaration shall be provided to ensure the proper construction, improvement, operation, maintenance and repair of the roadbed and any sidewalk adjacent to the roadbed. Adequate security shall be specified in such declaration to ensure that the #publicly accessible private street# is maintained in accordance with the declaration. The restrictive declaration shall further specify that the #publicly accessible private street# shall not be used for any other purposes than #street#-related purposes, including, but not limited to, pedestrian and vehicular circulation, and shall be publicly accessible at all times. To ensure proper #street# use and provide enforcement, in accordance with the parking provisions set forth in the restrictive declaration, executed contracts with a security monitoring and a towing company shall be required prior to the issuance of a temporary certificate of occupancy. In addition, a reserve account with sufficient funds for the maintenance and capital repair of the constructed #publicly accessible private street# shall be maintained at all times. Such reserves, contracts, and the required maintenance and repair shall be the responsibility of a Property Owner's Association that will oversee the management and maintenance of the #publicly accessible private streets#, upon the development on two or more #zoning lots#, and include as members all property owners of #zoning lots# bordering or containing the completed #publicly accessible private streets#. Filing and recording of the restrictive declaration shall be a precondition to the Chairperson's certification under Section 127-422.

Such restrictive declaration shall be prepared in a form acceptable to the Department of City Planning, filed and duly recorded in the Borough Office of the Register of the City of New York, and indexed against the property. The restrictive declaration and any maintenance and operation agreement shall run with the land and be binding on the owners, successors and assigns.

In addition, the portions of the #publicly accessible private streets# on a #developed zoning lot# shall be recorded on the certificate of occupancy for such #building# by the Department of Buildings. The recording information of the restrictive declaration shall be included on the certificate of occupancy for any #building#, or portion thereof, issued after the recording date.

#### **127-424 Certification for zoning lot subdivision**

In conjunction with a certification pursuant to Section 62-812 (Zoning lot subdivision), a #zoning lot# that existed before [date of adoption] containing any portion of #publicly accessible private street# may be subdivided into two or more #zoning lots# or reconfigured in a manner that would reduce its area or dimension, provided that the Chairperson of the City Planning Commission certifies that the provisions of paragraph (a), (b) or (c) of such Section are satisfied as to #waterfront public access area#, #visual corridors# and #publicly accessible private streets#, respectively. For the purposes of applying such provisions, the regulations pertaining to #waterfront public access areas# and #visual corridors# shall also be applied to #publicly accessible private streets#.

#### **127-43 Publicly Accessible Area**

Where a tower rises sheer in accordance with the provisions of paragraph (c)(2) of Section 127- 233 (Base heights and setback regulations), no #building# permit shall be issued by the Department of Buildings until the Chairperson of the City Planning Commission certifies a site plan demonstrating that a publicly accessible area, in compliance with the following requirements, will be provided.

- (a) **Minimum size and location**

A publicly accessible area shall contain a minimum area of at least 2,000 square feet. Such publicly accessible area shall be located at the intersection of two #streets#, and shall have a minimum width of 20 feet along each #street line#. A publicly accessible area shall in no event include area within a #publicly accessible private street#.

In addition, the major portion of a publicly accessible area shall occupy no less than 75 percent of the total publicly accessible area. The major portion is the largest area of the publicly accessible area and is the area of primary use. Major portions shall be generally regular in shape, easily and directly accessible from adjoining #buildings# and public spaces, and continuously visible from all portions of the publicly accessible area and from adjoining public spaces.

- (b) **Design requirements**

All publicly accessible areas shall comply with the following provisions:

- (1) a minimum of 20 percent of the open area shall be planted with any combination of perennials, annuals, decorative grasses, shrubs or trees in planting beds, raised planting beds or planter boxes. Such planting bed shall extend to a depth of at least two feet, inclusive of any structure containing the

planted material, and any individual planted area shall have a width of at least five feet;

- (2) one linear foot of seating shall be provided for each 60 square feet of publicly accessible area. For the purposes of such calculation, moveable seating or chairs may be credited as 24 inches of linear seating per chair;
- (3) permitted obstructions within such area shall be subject to the provisions of Section 37-726 (Permitted obstructions), and any kiosk or open air cafe provided shall meet the operational and service requirements listed in paragraphs (a) and (b) of Section 37-73 (Kiosks and Open Air Cafes);
- (4) the provisions of Section 37-722 (Level of plaza) and 37-728 (Standards of accessibility for persons with disabilities) shall apply to such area, and any steps provided shall be subject to the provisions of Section 37-725 (Steps);
- (5) entry plaques and information plaques shall be provided in accordance with the provisions of paragraphs (a) and (b) of Section 37-751 (Public space signage systems); and
- (6) all ground floor level #building# walls located within a distance of 150 feet from and facing a publicly accessible area provided on the same #zoning lot# shall either comply with the provisions of paragraph (a) of Section 127-411 (Special provisions for frontages along streets and the shoreline), or the provisions of paragraph (e) of Section 127-412 (Special provisions for blank walls).

(c) Design changes

Any modification to a publicly accessible area certified pursuant to the provisions that, in the aggregate, results in design changes impacting more than 20 percent of the area of such publicly accessible area as compared to the certified plans, shall require a new certification pursuant to the provisions of this Section. Where a design change does not exceed 20 percent, the modifications made to the publicly accessible area shall not reduce the amount of amenities provided or otherwise creates a non-compliance with the provisions of this Section.

(d) Hours of public access

Such publicly accessible area shall be accessible to the public between the hours of 6:00 a.m. and 10:00 p.m. seven days of the week.

No certificate of occupancy shall be issued until the Chairperson of the City Planning Commission determines that the publicly accessible area is substantially completed in compliance with the certified plan and that such space has been made available for use by the public in compliance with the requirements of this Section.

**127-50  
FLUSHING WATERFRONT ACCESS PLAN**

[NOTE: existing provisions moved from Section 62-952 and modified]

The provisions of Article VI, Chapter 2 (Special Regulations Applying in the Waterfront Area), shall apply, except as superseded, supplemented or modified by the provisions of this Section, inclusive. Map 4 (Waterfront Access Plan: Parcel Designation), Map 5 (Waterfront Access Plan: Visual Corridors), and Map 6 (Waterfront Access Plan: Public Access Areas) in the Appendix to this Chapter show the boundaries of the area comprising the Flushing Waterfront Access Plan, boundaries of parcels within the Plan and the location of certain features mandated or permitted by the Plan.

The Plan has been divided into parcels consisting of tax blocks and lots and other lands as established on [date of adoption], as follows:

Subdistrict A

Parcel 1:	Block 4963, Lots 212 and 249
Parcel 2:	Block 4963, Lot 210
Parcel 3:	Block 4963, Lot 200

Subdistrict B

Parcel 4:	Block 4963, Lot 85
Parcel 5:	Block 4963, Lot 65
Parcel 6:	Block 4963, Lot 75
Parcel 7:	Block 4963, Lots 7, 8 and 9
Parcel 8:	Block 4963, Lot 1

Subdistrict C

Parcel 9:	Block 5066, Lots 7503 and 7507
-----------	--------------------------------

Any #development# on a #zoning lot# within the parcels listed above shall be subject to the requirements of Section 127-51 (Modified Applicability for Visual Corridors and Waterfront Public Access Areas), Section 127-52 (Special Requirements for Visual Corridors), Section

127- 53 (Special Requirements for Waterfront Public Access Areas) and Section 127-54 (Special Review Provisions).

For the purposes of this Section, inclusive, defined terms shall include those listed in Sections 12- 10 and 62-11, but #development# shall be as defined in Section 62-11.

**127-51  
Modified Applicability for Visual Corridors and Waterfront Public Access Areas**

The applicability provisions for #visual corridors# pursuant to Section 62-51 (Applicability of Visual Corridor Requirements) and #waterfront public access areas# pursuant to Section 62-52 (Applicability of Waterfront Public Access Area Requirements) shall apply, except as modified as follows:

- (a) #developments# comprised predominantly of #uses# in Use Groups 16, 17 or 18, except for docking facilities serving passenger vessels or sightseeing, excursion or sport fishing vessels, are subject to the special requirements for #visual corridors# set forth in Section 127-52; and
- (b) #developments# comprised predominantly of #uses# in Use Groups 16, 17 or 18 shall provide a minimum amount of #waterfront public access area# in accordance with the provisions of Section 62-58 (Requirements for Water-Dependent Uses and Other Developments). Within such #waterfront public access area#, a circulation path shall be provided with a minimum clear width of at least 10 feet and shall connect with either an adjoining #shore public walkway# or additional circulation paths on adjoining #zoning lots#.

**127-52  
Special Requirements for Visual Corridors**

For #developments# within Parcels 3, 5 and 7, #visual corridors# shall be provided in the locations designated on Map 5 in the Appendix to this Chapter and pursuant to the requirements of Sections 62-51 (Applicability of Visual Corridor Requirements) and 62-65 (Public Access Design Reference Standards).

**127-53  
Special Requirements for Waterfront Public Access Areas**

#Waterfront public access areas# shall be provided pursuant to Sections 62-52 (Applicability of Waterfront Public Access Area Requirements), 62-60 (DESIGN REQUIREMENTS FOR WATERFRONT PUBLIC ACCESS AREAS), and 62-70 (MAINTENANCE AND OPERATION REQUIREMENTS FOR WATERFRONT PUBLIC ACCESS AREAS), inclusive, except as modified in this Section, inclusive.

For all such #waterfront public access areas#, as designated on Map 6 (Waterfront Access Plan: Public Access Areas) in the Appendix to this Chapter, the minimum seat depth requirement of paragraph (b) of Section 62-652 (Seating) shall be modified to 16 inches.

**127-531  
Shore public walkways**

For #zoning lots developed# within Parcels 1, 3, 4, 5, 7 and 8, a #shore public walkway# shall be provided in the location designated on Map 6 in the Appendix to this Chapter. The applicable provisions of Section 62-53 (Requirements for Shore Public Walkways) and Section 62-60 (DESIGN REQUIREMENTS FOR WATERFRONT PUBLIC ACCESS AREAS), inclusive, shall apply except as modified in this Section:

- (a) the circulation and access provisions of paragraph (a) of Section 62-62 (Design Requirements for Shore Public Walkways and Supplemental Public Access Areas) shall be modified as follows:
  - (i) the required circulation path within a #shore public walkway# shall be provided at a minimum elevation of 5 feet, 6 inches above the #shoreline#, except that such requirement need not include portions of a circulation path that slope downward to meet the elevation of an existing publicly accessible sidewalk;
  - (ii) where secondary circulation paths are provided, such paths may count as a part of the required circulation path for satisfying the locational requirement of being within 10 feet of the #shoreline# for at least 20 percent of the length of such #shoreline#. However, such secondary circulation paths may comply with the paving requirements of paragraph (a)(2) of Section 62-656; and
  - (iii) where a #shore public walkway# is on a #zoning lot# that is adjacent to a #waterfront zoning lot# without a #shore public walkway#, the portion of the circulation path that terminates at the common #zoning lot line# shall be located within 40 feet of the shoreline;
- (b) the minimum width of the screening buffer pursuant to paragraph (c)(2)(ii) of Section 62- 62 (Design Requirements for Shore Public Walkways and Supplemental Public Access Areas) shall be four feet. No screening buffer shall be required where there is a

pathway connecting a required circulation path towards a publicly accessible sidewalk or entry to a commercial or community facility use; and

- (c) the grade level of required planting areas pursuant to paragraph (d)(2) of Section 62-61 (General Provisions Applying to Waterfront Public Access Areas) shall be increased to no more than three feet higher or lower than the adjoining level of the pedestrian circulation path.

#### 127-532

##### Upland connections

For #developments# within Parcels 1, 2, 3, 4, 5 and 7, #upland connections# shall be provided as specified on Map 6 (Waterfront Access Plan: Public Access Areas) in the Appendix to this Chapter. The applicable provisions of Section 62-56 (Requirements for Upland Connections) and Section 62-60 (DESIGN REQUIREMENTS FOR WATERFRONT PUBLIC ACCESS AREAS), inclusive, shall apply except as modified in this Section.

##### (a) Flexible location zone

For # developments# on Parcels 1, 2 and 3, a single #upland connection# shall be provided pursuant to the following provisions:

- (1) If Parcel 1 #develops# before Parcels 2 or 3, a Type 1 #upland connection# shall be provided with a minimum width of 20 feet. The requirements of paragraph (a)(2) of Section 62-561 (Types of upland connections) shall not apply and the minimum planting area requirements shall be reduced to 25 percent. Where such #upland connection# is provided without a 20-foot-wide open area, an average maintained level of illumination of not less than one and a half horizontal foot candles (lumens per foot) shall be provided throughout all walkable areas;
- (2) If Parcels 1 and 2 are #developed# jointly before Parcel 3, an #upland connection# shall be provided on Parcels 1 and 2, along their southerly boundary, pursuant to the requirements of Sections 62-561 and 62-64 (Design Requirements for Upland Connections). The 20-foot-wide open area required pursuant to paragraph (a)(2) of Section 62-561 shall be provided on Parcel 3, along its northerly boundary, at the time Parcel 3 #develops#. In any event, the required open area shall abut such required upland connection;
- (3) If Parcel 3 #develops# before Parcels 1 or 2:
  - (i) where a #development# is comprised predominantly of Use Groups 1 through 15 inclusive, an #upland connection# shall be provided on Parcel 3 pursuant to the requirements of Section 62-561 and Section 62-64. If such #upland connection# is provided along the northerly boundary of such Parcel, the required 20-foot-wide open area pursuant to paragraph (a)(2) of Section 62-561 shall be satisfied on Parcels 1 and 2, along the southerly boundary, at the time these parcels #develop#. However, in any event, the required open area shall abut such required upland connection;
  - (ii) where a #development# is comprised predominantly of #uses# in either Use Groups 16, 17 or 18, a Type 1 #upland connection# shall be provided with a minimum width of 20 feet. The requirements of paragraph (a)(2) of Section 62-561 shall not apply and the minimum planting area requirements shall be reduced to 25 percent; or
- (4) If Parcels 2 and 3 are #developed# jointly before Parcel 1, an #upland connection# shall be provided pursuant to the requirements of Sections 62-561 and 62-64.

For any other sequencing or combination of #developments#, a single #upland connection# shall be provided pursuant to the provisions of Sections 62-561 and 62-64 within the flexible location zone on Map 6.

##### (b) Minimum standards for interim condition

Where an #upland connection# is designated on two or more parcels and only a portion of such #upland connection# can be constructed pursuant to a specific certification, such portion of the #upland connection# may be provided independently to satisfy the requirements of Section 62-56. Where the New York City Fire Department determines that such requirements conflict with the provision of unobstructed width for fire apparatus access roads pursuant to the New York City Fire Code, the design requirements of Section 62-60 shall be modified to the minimum extent necessary to accommodate such fire apparatus access roads requirements. However, all interim conditions shall meet the following requirements:

- (1) provide public access from the first upland #street# to the #shore public walkway#; and

- (2) for every tree pit required pursuant to the provisions of paragraph (c)(1) of Section 62-64 (Planting) that is not provided, a moveable planter shall be provided.

Such interim condition shall be certified pursuant to paragraph (a)(1) of Section 127-542 (Supplemental provisions) and Section 127-61 (Certification for Interim Grading Conditions).

#### 127-533

##### Phased development of waterfront public access areas

When a parcel is undergoing partial #development# or the #zoning lot# corresponding to a parcel is subdivided or reconfigured pursuant to Section 62-812 (Zoning lot subdivision), the City Planning Commission may authorize a phasing plan to implement #waterfront public access area# improvements pursuant to paragraph (c) of Section 62-822 (Modification of waterfront public access area and visual corridor requirements).

However, in Subdistrict B, when partial #development# occurs on the upland portion of Parcels 4, 5 and 7 that is bounded by #publicly accessible private streets# or #streets#, a phasing plan to implement #waterfront public access areas# may be certified pursuant to Section 127-54 (Special Review Provisions), provided that the following requirements are met:

- (a) the #waterfront public access area# shall be provided according to the phasing specified in Map 7 (Waterfront Access Plan: Phase I Waterfront Public Access Area Improvements) and Map 8 (Waterfront Access Plan: Phase II Waterfront Public Access Area Improvements). The requirements of Phase I shall apply when #development# occurs on the upland portion of the parcel bounded by #publicly accessible private streets# and other #streets# as shown on Map 6 (Waterfront Access Plan: Public Access Areas). The requirements of Phase II shall apply when #development# occurs on the seaward portion of the parcel bounded by both the #shoreline# and #publicly accessible private streets#; and
- (b) any #upland connection# provided pursuant to Phase I shall meet the design requirements of paragraph (b) of Section 127-532 (Upland connections). For portions of the #shore public walkway# that are provided in Phase I, the requirements of Sections 62-53 (Requirements for Shore Public Walkways) and 62-60 (DESIGN REQUIREMENTS FOR WATERFRONT PUBLIC ACCESS AREAS) may be modified to the minimum extent necessary to accommodate a temporary waterfront viewing area.

Such phasing plan shall also be certified pursuant to Section 127-61 (Certification for Interim Grading Conditions).

#### 127-54

##### Special Review Provisions

The applicable provisions of Section 62-80 (SPECIAL REVIEW PROVISIONS), inclusive, shall apply, except as specifically modified or supplemented by the provisions of this Section, inclusive.

#### 127-541

##### Applicability

The provisions of Section 62-81, inclusive, shall apply to #zoning lots# containing predominantly #uses# in Use Groups 16, 17, or 18, subject to the modified #waterfront public access area# provisions of Section 127-50 (FLUSHING WATERFRONT ACCESS PLAN), inclusive.

#### 127-542

##### Supplemental provisions

In conjunction with a certification pursuant to Section 62-811 (Waterfront public access and visual corridors), the Chairperson of the City Planning Commission shall further certify that:

- (a) where an #upland connection# is designated on two or more parcels and the portion of such #upland connection# located outside of the applicant's parcel will not be constructed concurrently with the applicant's #development#:
  - (1) if no prior certification pursuant to this Section was issued for a portion of an #upland connection# on another parcel, the Chairperson shall certify that:
    - (i) a #conceptual plan# has been submitted for the #publicly accessible private street#. In addition, notification that the applicant is seeking to commence construction of such #publicly accessible private street# shall be given to any other owner whose property contains any remaining portion of the #publicly accessible private street#, along with a copy of such #conceptual plan#;

- (ii) a site plan has been submitted, specifying the location, dimensions and grading of the portion of the #upland connection# to be constructed on the applicant's #zoning lot#. Such site plan shall demonstrate compliance with the requirements of paragraph (b) of Section 127-532 (Upland connections); and
- (iii) the grading proposed in the #conceptual plan# has been certified pursuant to Section 127-61.

Property owners of the parcel containing a remaining portion of the #upland connection# shall have up to 30 days from the applicant's certified mailing of the notification required in paragraph (a)(1)(i) of this Section to respond to the applicant and to confirm for the Chairperson that the construction of the entire #upland connection# is not feasible concurrently with the applicant's #development#. In the event such notified property owners do not respond to the applicant and the Chairperson within the 30-day period, the applicant may proceed with completing this certification. Where a notified property owner responds that it is feasible to complete the portion of the #upland connection# on their parcels concurrently with the applicant's #development#, such property owner shall commence certification pursuant to the applicable provisions of this Section within 45 days from the date of submitting such response. In the event such notified property owners do not commence such certification within the 45-day period, the applicant may proceed with completing this certification.

In addition, where construction of the #upland connection# will not occur concurrently, property owners of parcels containing a remaining portion of the #upland connection# shall have up to 45 days from the date of submitting their response to comment on any anticipated practical difficulties associated with the proposed location, dimensions and grading specified in the #conceptual plan# that would preclude the reasonable #development# of such owner's parcel. Any submission of comments to the applicant and Chairperson shall include documentation from a licensed architect, landscape architect, or engineer, as applicable, that demonstrates the reason for such anticipated practical difficulties.

Copies of the approved #conceptual plan#, as well as the certified #interim site plan# and #final site plan# shall be forwarded to any property owner of a parcel containing the remaining portion of the #upland connection#.

Any portion of the #upland connection# constructed in compliance with a certified #interim site plan# shall be converted to the final design in compliance with the certified #final site plan# for such portion upon receiving notice from an adjoining property owner as set forth in paragraph (a)(2) of this Section that the remaining portion of the #upland connection# has been substantially completed and is accessible to the public.

(2) If a prior certification pursuant to paragraph (a)(1) of this Section was issued for a portion of the #upland connection# on another parcel, the Chairperson shall certify that:

- (i) a #final site plan# for the applicant's parcel has been submitted that is consistent with the #conceptual plan# from the prior certification; and

- (ii) the proposed amenities and design elements within the #final site plan# for the applicant's portion of the #upland connection# shall match or complement those that were previously constructed.

Notice shall be provided to any property owner of a parcel containing a portion of the #upland connection# that has been constructed pursuant to a certified #interim site plan# upon the applicant substantially completing its portion of the #upland connection# and making such portion accessible to the public. Such notice shall be provided to enable such other owner sufficient time, as shall be specified in the restrictive declaration required pursuant to this paragraph (a), to convert any constructed interim condition and complete the #upland connection# in compliance with the previously approved #final site plan#.

A restrictive declaration shall be executed and recorded against the corresponding #zoning lot# of the applicant's parcel, in accordance with the provisions of Section 62-74 (Requirements for Recordation). Required site plans, the #conceptual plan# and a maintenance and capital repair plan for the #upland connection# shall be included as exhibits to the restrictive declaration.

No temporary or final certificate of occupancy shall be issued until the Chairperson of the City Planning Commission notifies the Department of Buildings that the proposed #upland connection#, or portion thereof, has been substantially completed in compliance with the certified #interim site plan# or #final site plan#, and is open to the public. In addition, where a property owner sought certification pursuant to paragraph (a)(2) of this Section, no temporary or final certificate of occupancy shall be issued until interim portions of the #upland connection# are completed in compliance with the previously approved the #final site plan# for such portions.

- (b) For phased implementation of #waterfront public access areas# pursuant to Section 127- 533 (Phased development of waterfront public access areas), a plan has been submitted that complies with the required amount of #waterfront public access area# at each development phase pursuant to Section 127-533.

To ensure the provision of #waterfront public access areas# for phased #developments# occurring in Phase I, as specified on Map 7 (Waterfront Access Plan: Phase I Waterfront Public Access Improvements) in the Appendix to this Chapter, no temporary certificate of occupancy shall be issued for any #development# on the upland portion of each parcel that is bounded by #publicly accessible private streets# or #streets# until all required sections of #waterfront public access areas# designated on Map 7 have been substantially completed pursuant to the design requirements of Section 127-533.

For Phase II subsequent #development# occurring on the seaward portion of Parcels 4, 5 or 7, bounded by both the #shoreline# and #publicly accessible private streets#, all remaining #waterfront public access areas#, as specified on Map 8 (Waterfront Access Plan: Phase II Waterfront Public Access Improvements), shall be substantially completed pursuant to the design requirements of Section 127-533, prior to the issuance of a temporary or final certificate of occupancy. However, 50 percent of the #floor area# of any subsequent #development# on Parcels 4 and 5 may receive a temporary certificate of occupancy upon the completion of the required #shore public walkway# as designated on such parcel. A temporary or final certificate of occupancy for the remaining 50 percent of the #floor area# on Parcels 4 and 5 shall not be issued until all required #waterfront public access areas# pursuant to Map 8 are substantially complete.

An alternate location for the required section of an #upland connection# on Parcel 4 may be provided in Phase I, as specified in Map 7, in the event that Parcel 5 has substantially completed all of the required #waterfront public access areas# prior to partial #development# on the upland portion of Parcel 4. Where such alternate location is provided in Phase I, any subsequent #development# on Parcel 4 may only receive a temporary or final certificate of occupancy upon substantial completion of all required #waterfront public access areas# designated on Map 8.

A certification will be granted on condition that an acceptable restrictive declaration is executed and filed pursuant to Section 62-74 (Requirements for Recordation).

**127-60  
ADDITIONAL REVIEW REQUIREMENTS**

**127-61  
Certification for Interim Grading Conditions**

For any #development# or #enlargement# seeking:

- (a) modification to the level of #waterfront yard# provisions of Section 127-22 (Special Yard Regulations);
- (b) a certification pursuant to paragraph (b)(1) of Section 127-422 (Certification for a publicly accessible private street); or
- (c) a certification pursuant to Section 127-542 (Supplemental provisions),

the Chairperson of the City Planning Commission shall certify that a site survey has been conducted and sufficient documentation has been submitted, demonstrating that the proposed grades of a #waterfront yard#, interim plan for a #publicly accessible private street# or #upland connection# would not preclude #developments# or #enlargements# on adjacent parcels from complying with the provisions of this Chapter as part of an integrated public realm.

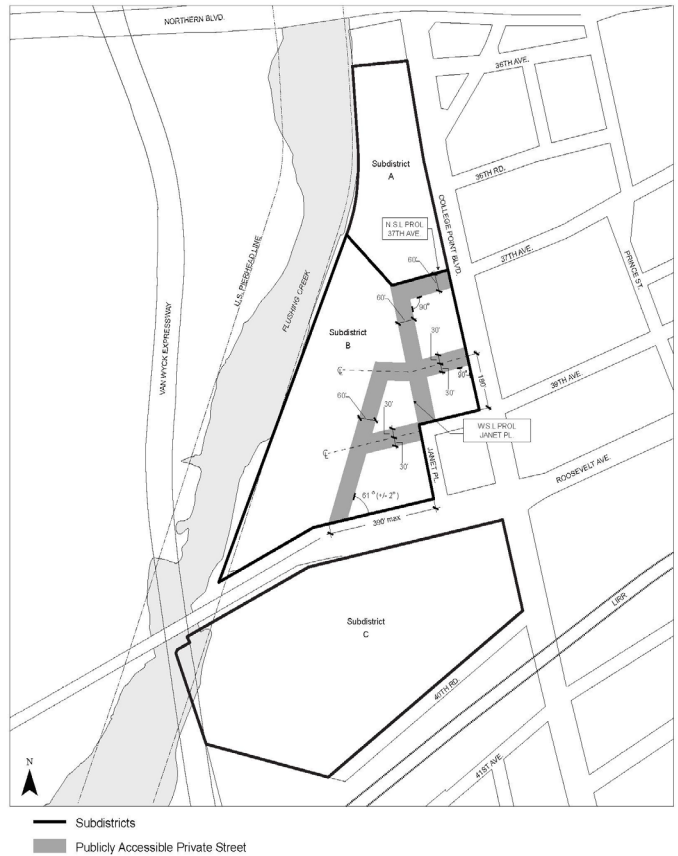
**Appendix**

**SPECIAL FLUSHING WATERFRONT DISTRICT PLAN**

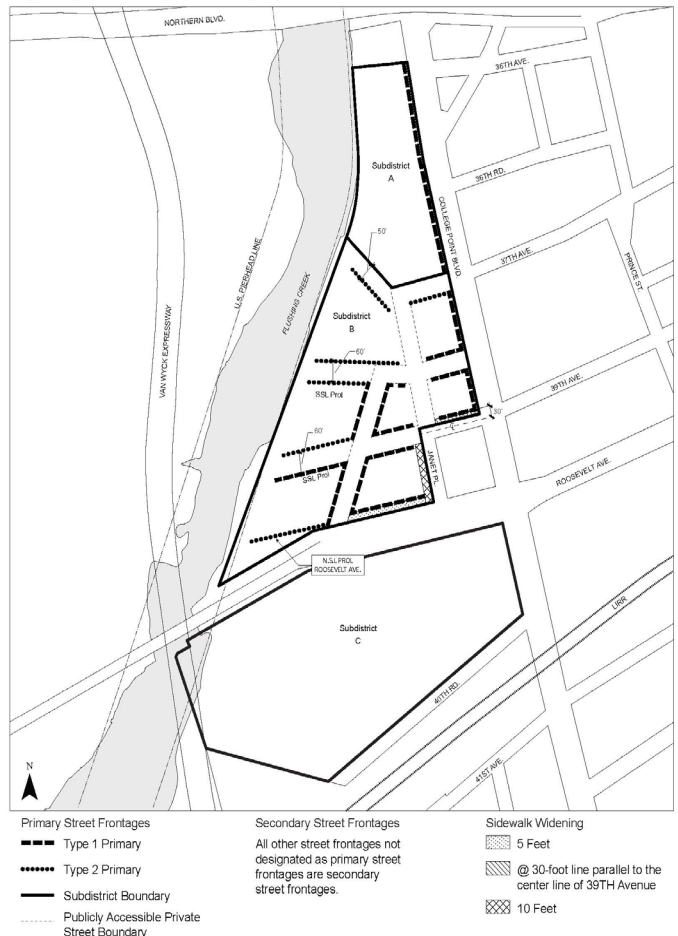
Map 1. Special Flushing Waterfront District and Subdistricts



Map 2. Publicly Accessible Private Street Network

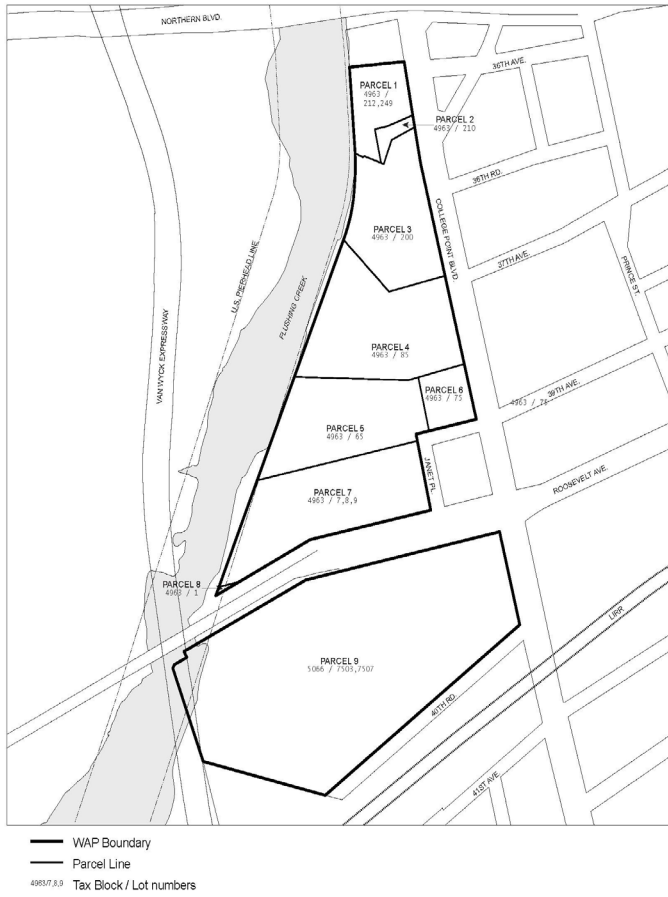


Map 3. Requirements Along Street Frontages

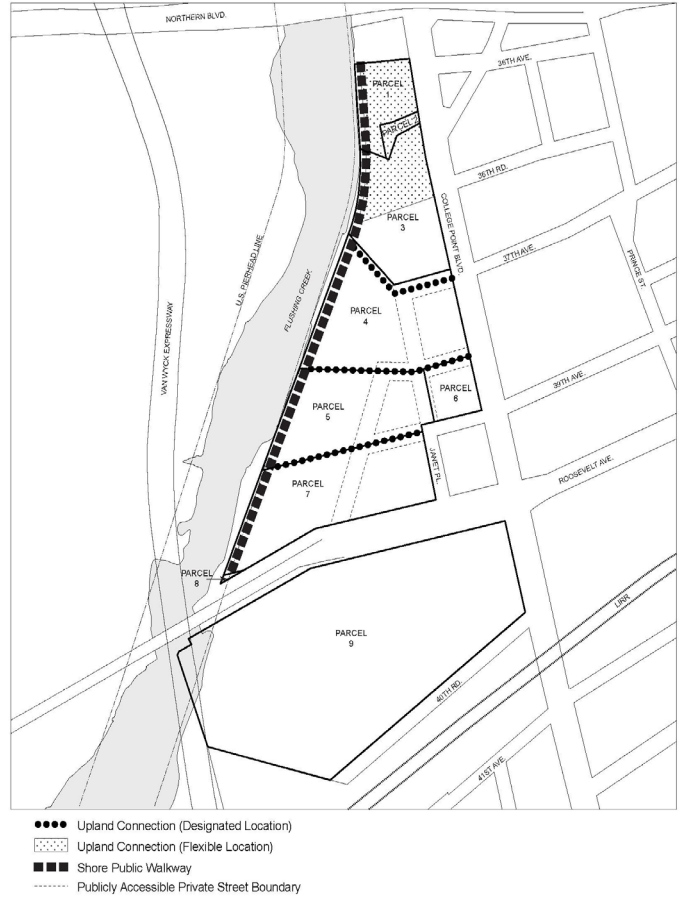


- Primary Street Frontages
  - Type 1 Primary
  - Type 2 Primary
  - Subdistrict Boundary
  - Publicly Accessible Private Street Boundary
- Secondary Street Frontages
  - All other street frontages not designated as primary street frontages are secondary street frontages.
- Sidewalk Widening
  - 5 Feet
  - @ 30-foot line parallel to the center line of 39TH AVENUE
  - 10 Feet

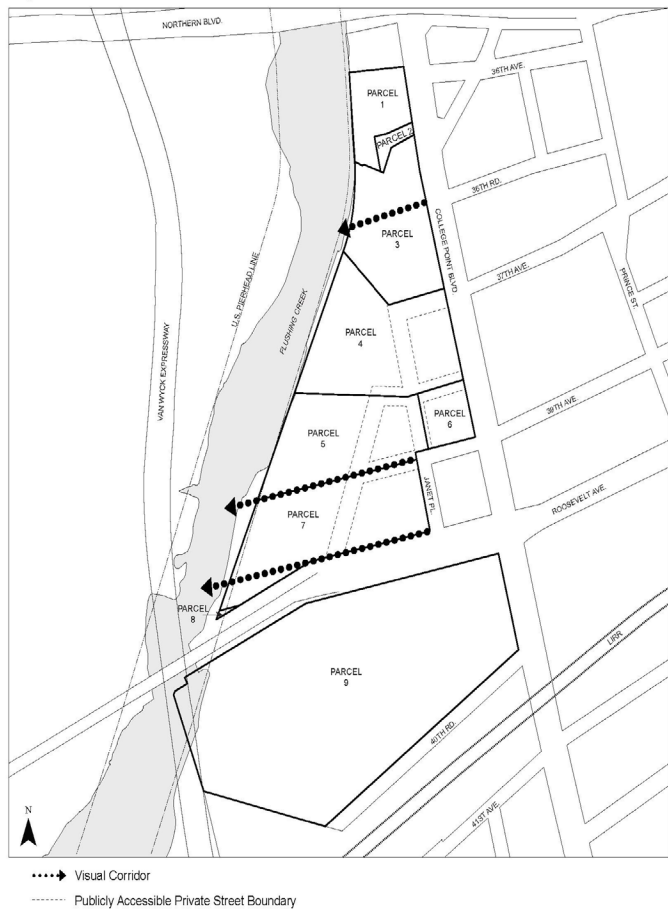
Map 4. Waterfront Access Plan: Parcel Designation



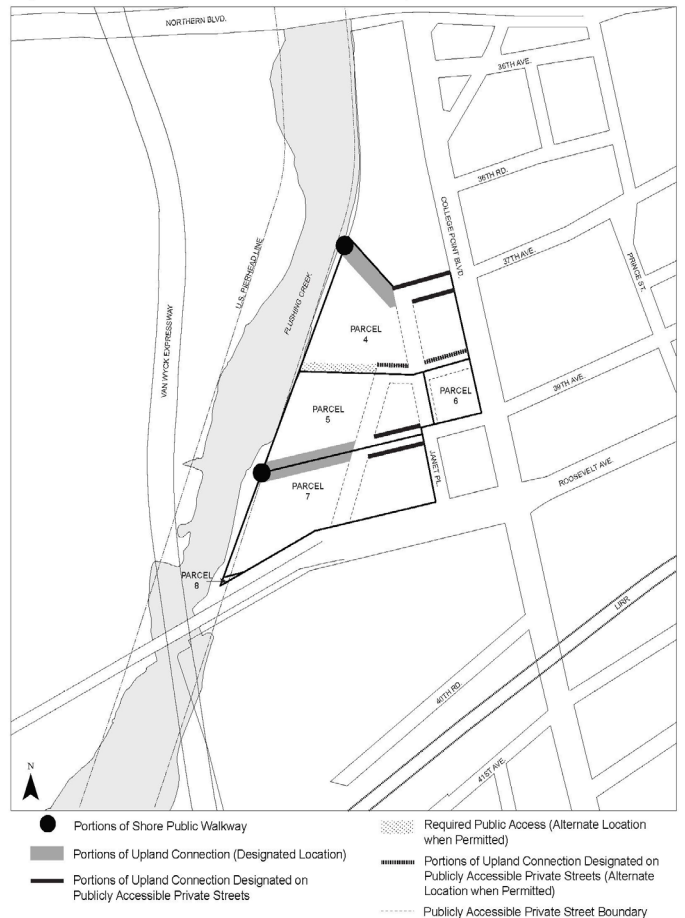
Map 6. Waterfront Access Plan: Public Access Areas



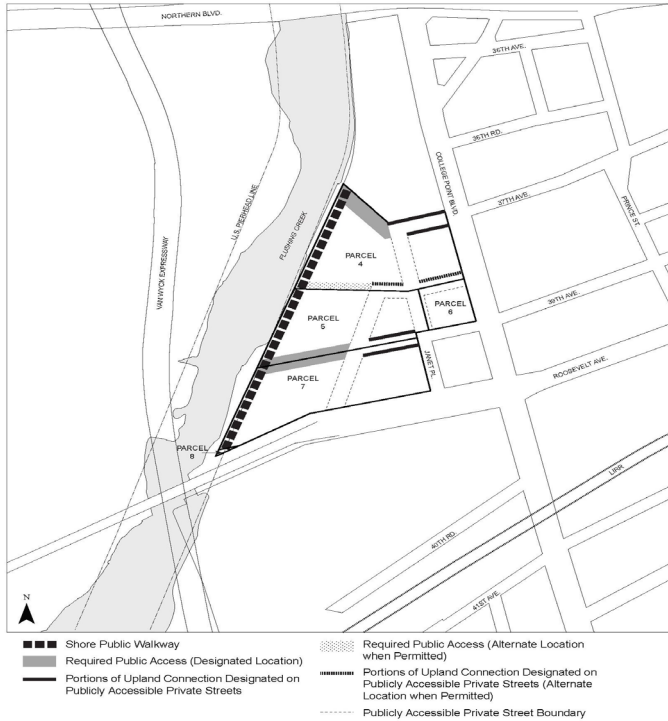
Map 5. Waterfront Access Plan: Visual Corridors



Map 7. Waterfront Access Plan: Phase I Waterfront Public Access Improvements



Map 8. Waterfront Access Plan: Phase II Waterfront Public Access Improvements



\* \* \*

**APPENDIX F  
Inclusionary Housing Designated Areas and Mandatory  
Inclusionary Housing Areas**

\* \* \*

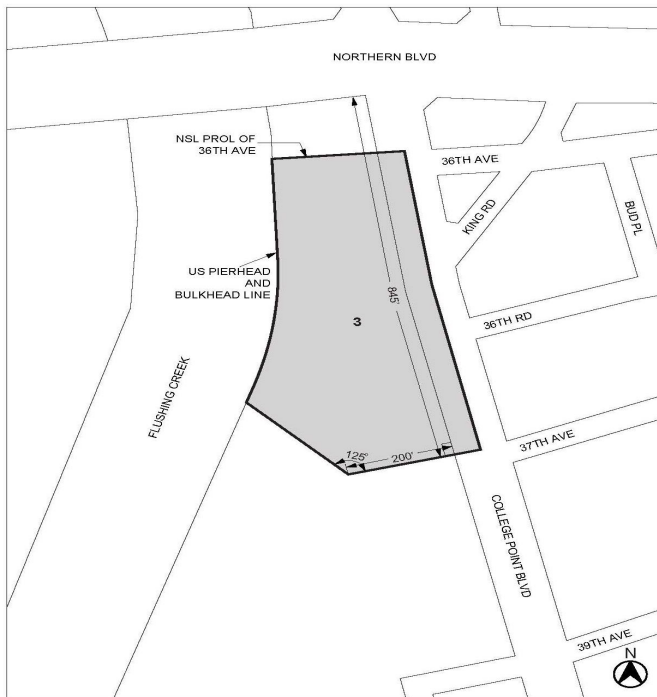
**QUEENS**

\* \* \*

**Queens Community District 7**

Map 3 – [date of adoption]

[PROPOSED MAP]



█ Mandatory Inclusionary Housing Area see Section 23-154(d)(3)  
Area 3 — mm/dd/yy, MIH Program Option 1 and Option 2

Portion of Community District 7, Borough of Queens

\* \* \*

**For questions about accessibility and requests for additional accommodations, please contact swerts@council.nyc.gov, or nbenjamin@council.nyc.gov, or (212) 788-6936 at least three (3) business days before the hearing.**

Accessibility questions: Maria Sabalvaro, msabalvaro@council.nyc.gov, by: Wednesday, November 4, 2020, 3:00 P.M.



n2-9

**CITY PLANNING COMMISSION**

**■ PUBLIC HEARINGS**

In support of the City’s efforts to contain the spread of COVID-19, the City Planning Commission will hold a remote public hearing, via the teleconferencing application Zoom, at 10:00 A.M. Eastern Daylight Time, on Wednesday, November 18, 2020, regarding the calendar items listed below.

The meeting will be live streamed through Department of City Planning’s (DCP’s) website and accessible from the following webpage, which contains specific instructions on how to observe and participate, as well as materials relating to the meeting: <https://www1.nyc.gov/site/nycengage/events/city-planning-commission-public-meeting/286999/1>

Members of the public should observe the meeting through DCP’s website.

Testimony can be provided verbally by joining the meeting using either Zoom or by calling the following number and entering the information listed below:

877 853 5247 US Toll-free  
888 788 0099 US Toll-free  
Meeting ID: **618 237 7396**  
[Press # to skip the Participation ID]  
Password: 1

To provide verbal testimony via Zoom please follow the instructions available through the above webpage.

Written comments will also be accepted until 11:59 P.M., one week before the date of vote. Please use the CPC Comments form that is accessible through the above webpage.

Please inform the Department of City Planning if you need a reasonable accommodation, such as a sign language interpreter, in order to participate in the meeting. The submission of testimony, verbal or written, in a language other than English, will be accepted, and real time interpretation services will be provided based on available resources. Requests for a reasonable accommodation or foreign language assistance during the meeting should be emailed to [\[AccessibilityInfo@planning.nyc.gov\]](mailto:AccessibilityInfo@planning.nyc.gov) or made by calling [\[212-720-3508\]](tel:212-720-3508). Requests must be submitted at least five business days before the meeting.

**BOROUGH OF MANHATTAN  
Nos. 1 & 2  
CORT THEATER  
No. 1**

**CD 5 C 200123 ZSM**  
**IN THE MATTER OF** an application submitted by Cort Theatre LLC and Clarity 47 LLC pursuant to Sections 197-c and 201 of the New York City Charter for the grant of a special permit pursuant to Section 81-745\* of the Zoning Resolution to allow a floor area bonus for the substantial rehabilitation or restoration of a listed theater, as set forth in Section 81-742 (Listed theatres), and to allow the bonus floor area to be utilized anywhere on the zoning lot, on property located at 138 West 48<sup>th</sup> Street a.k.a. 145 West 47<sup>th</sup> Street (Block 1000, Lots 7, 11, 49, 55, 56, 57, 58, and 59), in C6-5.5 and C6-7T Districts, within the Special Midtown District (Theater Subdistrict).

\*Note: Section 81-745 is proposed to be amended under a concurrent related application for a Zoning Text Amendment (N 200124 ZRM). Plans for this proposal are on file with the City Planning Commission and may be seen at 120 Broadway, 31<sup>st</sup> Floor, New York, NY 10271.

**No. 2**

**CD 5 N 200124 ZRM**  
**IN THE MATTER OF** an application submitted by Cort Theater LLC and Clarity 47 LLC pursuant to Section 201 of the New York City Charter, for an amendment of the Zoning Resolution of the City of New York, modifying Article VIII Chapter 1 (Special Midtown District) for the purpose of amending the provisions of a special permit regulating theater rehabilitation bonuses.

Matter underlined is new, to be added;

Matter struck out is to be deleted; Matter within ## is defined in Section 12-10; \* \* \* indicates where unchanged text appears in the Zoning Resolution

ARTICLE VIII SPECIAL PURPOSE DISTRICTS

Chapter 1 Special Midtown District

81-70 SPECIAL REGULATIONS FOR THEATER SUBDISTRICT

81-74 Special Incentives and Controls in the Theater Subdistrict

81-745 Floor area bonus for rehabilitation of existing listed theaters

The City Planning Commission by special permit may authorize bonus #floor area# for substantial rehabilitation or restoration of any theater listed as a "listed theater" in Section 81742 (Listed theaters), in accordance with the provisions of this Section.

(a) Conditions for rehabilitation bonus

As a condition for the issuance of a special permit under the provisions of this Section, the following requirements shall be satisfied:

- (1) Location of #development#
The #development# or #enlargement# for which a theater rehabilitation bonus is granted is located on the same #zoning lot# as the "listed theater."
(2) Qualification of substantial rehabilitation
Substantial rehabilitation work qualifying for a #floor area# bonus shall consist of major interior structural changes for the purpose of improving a theater's design and its commercial viability for legitimate theater #use#, or historic restoration of the interior of a theater designated as an interior landmark.
Substantial rehabilitation may include, without limitations, such work as expanding stage wings, reraking the orchestra, increasing rehearsal, dressing room or lobby and ancillary spaces, improving accessibility beyond applicable legal requirements, or historic restoration. It may also include reconversion to legitimate theater #use# of an original legitimate theater currently in other #use#. Substantial rehabilitation does not mean normal theater maintenance, painting or improvements to mechanical systems alone.
(3) Timing and commitment
(i) there shall be a contractual commitment or commitments for the construction work involved in the substantial rehabilitation;
(ii) the requirements of Section 81-743 (Required assurances for continuance of legitimate theater use) shall be satisfied; and
(iii) a rehabilitation bonus shall not be granted for a substantial rehabilitation completed before May 13, 1982.

(b) Amount of rehabilitation bonus

The amount of bonus #floor area# granted for a qualifying theater rehabilitation shall be at the discretion of the Commission after consideration of the following findings:

- (1) how and to what extent the proposed rehabilitation will improve the theater's suitability for #use# as a legitimate theater;
(2) how the proposed rehabilitation will contribute toward satisfying the needs of the Theater Subdistrict;
(3) whether the bonus #floor area# will unduly increase the #bulk# of any #development# or #enlargement#, density of population or intensity of #use# on any #block# to the detriment of occupants of #buildings# on the #block# or the surrounding area; and
(4) whether the distribution and location of such #floor area# bonus will adversely affect the surrounding area by restricting

light and air or otherwise impair the essential character or future development of the surrounding area.

Such bonus #floor area# shall not exceed 20 percent of the basic maximum #floor area# permitted on the #zoning lot# containing the #development# or #enlargement# by the regulations of the underlying district, except that in the case of an underlying C6-4, C6-5 or M1-6 District, the bonus #floor area# shall not exceed 44 percent of the basic maximum #floor area# permitted in such underlying district, and except that in the case of a #zoning lot# located wholly or partially in a C6-5.5 District, the Commission may allow bonus #floor area# to be utilized anywhere on the #zoning lot#.

For purposes of applying the provisions of Section 11-42 (Lapse of Authorization or Special Permit by the City Planning Commission Pursuant to the 1961 Zoning Resolution) to a special permit granted pursuant to this Section, "substantial construction" shall mean substantial rehabilitation, as described in paragraph (b) of this Section, of the subject theater for which a #floor area# bonus has been granted to a related #development# or #enlargement#.

The Commission may prescribe appropriate conditions and safeguards to minimize adverse effects on the character of the surrounding areas.

\* \* \*

YVETTE V. GRUEL, Calendar Officer
City Planning Commission
120 Broadway, 31st Floor, New York, NY 10271
Telephone (212) 720-3370



n2-18

COMMUNITY BOARDS

PUBLIC HEARINGS

NOTICE IS HEREBY GIVEN that the following matters have been scheduled for public hearing by Community Board:

BOROUGH OF BROOKLYN

COMMUNITY BOARD NO. 18 Wednesday, November, 18, 2020, 7:00 P.M., Brooklyn Community Board 18, Meeting Room, 1097 Bergen Avenue, NY 11234.

U.L.U.R.P. Application# 210106PCK - Premises affected - 1427 Ralph Avenue, Block 7918, Lot 86.

An application submitted by the NYC Department of Health and Mental Hygiene (DOHMH), in conjunction with NYC Department of Citywide Administrative Services (DCAS), is seeking a site selection/acquisition action for combined office, lab, and storage space of approximately 36,000 gsf (and a parking lot of approximately 19,700 sf) for a Pest Control and Vector Control Program Facility, at 1427 Ralph Avenue (Block 7918, Lots 86, p/o 93, and 141), in Brooklyn, Community District 18. Please check the CB18 website, at www.nyc.gov/BKCB18, for details on how to join the meeting via WebEx.

n2-17

NOTICE IS HEREBY GIVEN that the following matters have been scheduled for public hearing by Community Board:

BOROUGH OF THE BRONX

Bronx Community Board Three, will be holding its public hearing, on the FY 2022 Capital and Expense budget submissions in line with its Statement on Community District Needs. The public hearing, will be held, via Cisco Webex virtual teleconference. The general public, may request, to participate, by emailing Ms. Etta Ritter, at eritter@cb.nyc.gov, to receive the meeting notice and relevant link, meeting ID and Password (if applicable).

The General Public, will not be allowed to speak, but may submit written testimony related to the FY 2022 Capital and Expense Budget submissions, by contacting Ms. Etta Ritter, at eritter@cb.nyc.gov, until Monday, November 9, 2020, 5:00 P.M.

n4-10

BOARD OF CORRECTION

MEETING

Please take note, that the next meeting of the Board of Correction, will be held, on November 10th, 2020, at 9:00 A.M. The location of the meeting, will be 125 Worth Street, New York, NY 10013, in the Auditorium, on the 2nd Floor.



At that time, there will be a discussion of various issues concerning New York City's correctional system.

The meeting, will be streamed live, over the internet, at [nyc.gov/boc](https://www1.nyc.gov/boc).

☛ n4-10

## BOARD OF EDUCATION RETIREMENT SYSTEM

### MEETING

The Board of Education Retirement System Board of Trustees Meeting will be held, at 4:00 P.M. on Tuesday, December 15, 2020, via Webex. If you would like to attend this meeting, please contact BES Executive Director, Sanford Rich, at [Srich4@bers.nyc.gov](mailto:Srich4@bers.nyc.gov).

o22-d15

The Board of Education Retirement System Board of Trustees Meeting will be held, at 4:00 P.M. on Tuesday, November 24, 2020, via Webex. If you would like to attend this meeting, please contact BES Executive Director, Sanford Rich, at [Srich4@bers.nyc.gov](mailto:Srich4@bers.nyc.gov).

o14-n24

## EMPLOYEES' RETIREMENT SYSTEM

### MEETING

Please be advised, that the next Regular Meeting of the Board of Trustees of the New York City Employees' Retirement System, has been scheduled, for Thursday, November 12, 2020, at 9:30 A.M. To be held, at the New York City Employees' Retirement System, 335 Adams Street, 22nd Floor, Boardroom, Brooklyn, NY 11201-3751.

☛ n4-10

## FRANCHISE AND CONCESSION REVIEW COMMITTEE

### MEETING

**PUBLIC NOTICE IS HEREBY GIVEN** that the Franchise and Concession Review Committee, will hold a remote public meeting, on Thursday, November 12, 2020, at 2:30 P.M., via Microsoft Teams dial-in. The dial-in information is below.

Dial-in #: 1 646-893-7101

Access Code: 321 646 848

Press # on further prompts

For further information on accessibility, or to make a request for accommodations, such as sign language interpretation services, please contact the Mayor's Office of Contract Services (MOCS), via email at [DisabilityAffairs@mocs.nyc.gov](mailto:DisabilityAffairs@mocs.nyc.gov), or via phone at (646) 872-0231. Any person requiring reasonable accommodation for the public meeting should contact MOCS, at least five (5) business days in advance of the meeting to ensure availability.

o23-n12

## LANDMARKS PRESERVATION COMMISSION

### PUBLIC HEARINGS

**NOTICE IS HEREBY GIVEN** that pursuant to the provisions of Title 25, Chapter 3 of the Administrative Code of the City of New York (Sections 25-303, 25-307, 25-308, 25-309, 25-313, 25-318, 25-320) on Tuesday, November 10, 2020, at 9:30 A.M., the Landmarks Preservation Commission (LPC or agency) will hold a public hearing by teleconference with respect to the properties list below, and then followed by a public meeting. The final order and estimated times for each application will be posted on the Landmarks Preservation Commission website the Friday before the hearing. Please note that the order and estimated times are subject to change. The teleconference will be by the Zoom app and will be live streamed on the LPC's YouTube channel [www.youtube.com/nyclpc](https://www.youtube.com/nyclpc). Members of the public should observe the meeting on the YouTube channel and may testify on

particular matters by joining the meeting using either the Zoom app or by calling in from any phone. Specific instructions on how to observe and testify, including the meeting ID and password, and the call-in number, will be posted on the agency's website, under the "Hearings" tab <https://www1.nyc.gov/site/lpc/hearings/hearings.page>, on the Monday before the public hearing. Any person requiring language assistance services or other reasonable accommodation in order to participate in the hearing or attend the meeting should contact the LPC by contacting Rich Stein, Community and Intergovernmental Affairs Coordinator, at [richstein@lpc.nyc.gov](mailto:richstein@lpc.nyc.gov), or (646) 248-0220, at least five (5) business days before the hearing or meeting. **Please note: Due to the City's response to COVID-19, this public hearing and meeting is subject to change and/or cancellation.**

### 35 Love Lane - Brooklyn Heights Historic District

LPC-21-00437 - Block 236 - Lot 30 - Zoning: R7-1

#### CERTIFICATE OF APPROPRIATENESS

A 19th century carriage house. Application is to excavate and construct a below-grade addition.

### 969 Park Avenue (aka 961-971 Park Avenue; 101-105 East 82nd Street) - Park Avenue Historic District

LPC-21-02194 - Block 1511 - Lot 1 - Zoning: R10

#### CERTIFICATE OF APPROPRIATENESS

A Renaissance Revival style apartment building, designed by Pickering & Walker and built in 1911-1912. Application is to establish a Master Plan, governing the future installation of windows.

### 456 West 23rd Street - Chelsea Historic District Extension

LPC-21-01296 - Block 720 - Lot 75 - Zoning: R7B

#### CERTIFICATE OF APPROPRIATENESS

An Italianate style rowhouse, built in 1857. Application is to replace windows.

### 1 West 67th Street - Upper West Side/Central Park West Historic District

LPC-21-02245 - Block 1120 - Lot 23 - Zoning: R8 R10A

#### CERTIFICATE OF APPROPRIATENESS

A Neo-Gothic style studio building, with Tudor style elements, designed by George M. Pollard, built in 1915-18. Application is to modify the parapet, replace a skylight, and replace windows.

### 35-30 81st Street - Jackson Heights Historic District

LPC-20-04297 - Block 1280 - Lot 12 - Zoning: R7-1

#### CERTIFICATE OF APPROPRIATENESS

A Neo-Georgian style apartment building, designed by M.N. Weinstein and built in 1940. Application is to install stairs in an areaway and enlarge masonry openings.

### 81 Pierrepont Street - Brooklyn Heights Historic District

LPC-21-00436 - Block 236 - Lot 5 - Zoning: R7-1

#### CERTIFICATE OF APPROPRIATENESS

A Greek Revival style rowhouse, built in 1845. Application is to excavate and construct a below-grade addition.

### 135 East 71st Street (aka 140 East 72nd Street) - Upper East Side Historic District

LPC-20-10381 - Block 1406 - Lot 17 - Zoning: R9X R10A

#### CERTIFICATE OF APPROPRIATENESS

An apartment building, built in 1955. Application is to modify the building's base, replace storefront infill, establish a Master Plan for the installation of signage, and modify a Master Plan for the replacement of windows.

### 241 Washington Avenue - Clinton Hill Historic District

LPC-20-02189 - Block 1918 - Lot 31 - Zoning: R6B

#### CERTIFICATE OF APPROPRIATENESS

A Neo-Grec style rowhouse, designed by W. H. Gaylor and built in 1879. Application is to install a rooftop privacy wall and pergola, and extend flues.

### 217 East 5th Street (and 217 Rear East 5th Street) - East Village/Lower East Side Historic District

LPC-21-02023 - Block 461 - Lot 7502 - Zoning: R8B

#### CERTIFICATE OF APPROPRIATENESS

An Italianate style apartment building, and back building, built c. 1862-63. Application is to construct an elevator tower, replace a deck, modify a masonry opening, and install a balcony at the back building.

### 61 East 77th Street - Upper East Side Historic District

LPC-20-10899 - Block 1392 - Lot 28 - Zoning: R8B

#### CERTIFICATE OF APPROPRIATENESS

A Neo-Federal style school building, with Beaux-Art style features, designed by Harde and Hasselman, built in 1916. Application is to reconstruct the stoop and construct a barrier-free access ramp.

### 538 East 11th Street -

LPC-20-09935 - Block 404 - Lot 23 - Zoning: R8B

#### CERTIFICATE OF APPROPRIATENESS

A Neo-Italian Renaissance style building, designed by Arnold W. Brunner and built in 1904-05. Application is to alter the façade.

**245 Arleigh Road - Douglaston Historic District  
LPC-19-35502** - Block 8047 - Lot 42 - **Zoning:** R1-2  
**CERTIFICATE OF APPROPRIATENESS**

A Colonial Revival style house, designed by John C.W. Cadoo and built in 1926. Application is to alter the facades, construct an addition, and widen the driveway.

**373 Manor Road - Douglaston Historic District  
LPC-19-38718** - Block 8037 - Lot 45 - **Zoning:** R1-2  
**CERTIFICATE OF APPROPRIATENESS**

A freestanding ranch house built in 1960. Application is to alter the facades, and relocate the driveway and curb cut.

Accessibility questions: Rich Stein, Community and Intergovernmental Affairs Coordinator, richstein@lpc.nyc.gov or (646) 248-0220, by: Tuesday, November 3, 2020, 5:00 P.M.



o27-n10

**NOTICE IS HEREBY GIVEN** that, pursuant to the provisions of Title 25, Chapter 3 of the Administrative Code of the City of New York (Sections 25-303, 25-307, 25-308, 25-309, 25-313, 25-318, 25-320) on Tuesday, November 17, 2020, at 9:30 A.M., the Landmarks Preservation Commission (LPC or agency) will hold a public hearing by teleconference with respect to the properties list below, and then followed by a public meeting. The final order and estimated times for each application will be posted on the Landmarks Preservation Commission website, the Friday before the hearing. Please note that the order and estimated times are subject to change. The teleconference will be by the Zoom app and will be live streamed on the LPC's YouTube channel, [www.youtube.com/nyclpc](http://www.youtube.com/nyclpc). Members of the public should observe the meeting on the YouTube channel and may testify on particular matters by joining the meeting using either the Zoom app or by calling in from any phone. Specific instructions on how to observe and testify, including the meeting ID and password, and the call-in number, will be posted on the agency's website, under the "Hearings" tab <https://www1.nyc.gov/site/lpc/hearings/hearings.page>, on the Monday before the public hearing. Any person requiring language assistance services or other reasonable accommodation in order to participate in the hearing or attend the meeting should contact the LPC, by contacting Rich Stein, Community and Intergovernmental Affairs Coordinator, at richstein@lpc.nyc.gov, or (646) 248-0220, at least five (5) business days before the hearing or meeting. **Please note: Due to the City's response to COVID-19, this public hearing and meeting is subject to change and/or cancellation.**

**311 East 140th Street - Mott Haven Historic District  
LPC-21-01275** - Block 2315 - Lot 21 - **Zoning:** R6  
**CERTIFICATE OF APPROPRIATENESS**

A vernacular style rowhouse, built in 1874. Application is to modify the areaway and front façade and install a barrier-free access chair.

**40-42 West 84th Street - Upper West Side/Central Park West Historic District  
LPC-20-06245** - Block 1197 - Lot 52 - **Zoning:** R8B  
**CERTIFICATE OF APPROPRIATENESS**

A Neo-Renaissance style apartment building, designed by George F. Pelham and built in 1916-17. Application is to install railings and alter the existing penthouse addition.

**60-53 68th Avenue - Central Ridgewood Historic District  
LPC-19-15249** - Block 3532 - Lot 50 - **Zoning:** R5B  
**CERTIFICATE OF APPROPRIATENESS**

A Renaissance Revival style house, built in 1909. Application is to legalize alterations to the front stoop and replacement of areaway fence without Landmarks Preservation Commission permit(s).

**220 East 61st Street - Treadwell Farm Historic District  
LPC-20-09349** - Block 1415 - Lot 39 - **Zoning:** R8B  
**CERTIFICATE OF APPROPRIATENESS**

A late Anglo-Italianate style house, designed by F.S. Barns and built in 1871-72. Application is to legalize reconstruction of the rear parapet in non-compliance with Certificate of No Effect 19-20807.

**115 Fenimore Street - Prospect Lefferts Gardens Historic District  
LPC-20-10931** - Block 5037 - Lot 80 - **Zoning:** R2  
**CERTIFICATE OF APPROPRIATENESS**

A Colonial Revival style house, designed by G. A. Schellenger and built in 1896. Application is to legalize the installation of a fence and driveway gate without Landmarks Preservation Commission permit(s).

**2935 Broadway (aka 2931-2939 Broadway; 600 West 115th Street) - Morningside Heights Historic District  
LPC-20-10024** - Block 1896 - Lot 7501 - **Zoning:** R8 C1-4  
**CERTIFICATE OF APPROPRIATENESS**

A Renaissance Revival style apartment building, designed by Gaetan Ajello and built in 1910. Application is to install window film at a storefront.

**201 Sullivan Street (aka 169 Bleecker Street) - South Village Historic District  
LPC-20-05802** - Block 539 - Lot 42 - **Zoning:** R7-2 C1-5  
**CERTIFICATE OF APPROPRIATENESS**

A stripped Greek Revival style rowhouse, built in 1835. Application is to modify a masonry opening and install a barrier free access ramp.

**75 Broadway - Individual Landmark  
LPC-21-02452** - Block 49 - Lot 1 - **Zoning:** C5-5  
**CERTIFICATE OF APPROPRIATENESS**

A Gothic Revival style church, designed by Richard Upjohn and built in 1846. Application is to install signage.

**1860 Bedford Avenue - Prospect Lefferts Gardens Historic District  
LPC-20-10485** - Block 5031 - Lot 57 - **Zoning:** R2  
**CERTIFICATE OF APPROPRIATENESS**

A Neo-Georgian style house, designed by Slee and Bryson and built in 1923-24. Application is to legalize the installation of paving, fence and gate, without Landmarks Preservation Commission permit(s).

**West Broadway, Reade, Chambers and Hudson Streets - Tribeca West Historic District  
LPC-21-02877** - Block - Lot - **Zoning:** C6-3A  
**BINDING REPORT**

A raised triangular-shaped pedestrian island, created c. 1920. Application to install PDC-approved food kiosk.

**519 2nd Street - Park Slope Historic District  
LPC-19-37213** - Block 1076 - Lot 65 - **Zoning:** R6-B  
**CERTIFICATE OF APPROPRIATENESS**

A Romanesque Revival style house, designed by Robert Dixon, James Nelson, and J.L. Allan and built in 1894-98. Application is to modify the areaway and stoop.

**875 St. Marks Avenue - Crown Heights North Historic District  
LPC-21-00136** - Block 1222 - Lot 7501 - **Zoning:** R6  
**CERTIFICATE OF APPROPRIATENESS**

A Romanesque Revival rowhouse, designed by Langston & Dahlander and built c. 1891. Application is to legalize façade work and installation of a mailbox, in non-compliance with Certificate of No Effect 16-7468.

Accessibility questions: Rich Stein, Community and Intergovernmental Affairs Coordinator, richstein@lpc.nyc.gov or (646) 248-0220, by: Tuesday, November 10, 2020, 5:00 P.M.



n2-17



**CITYWIDE ADMINISTRATIVE SERVICES**

■ SALE

The City of New York in partnership with PropertyRoom.com posts vehicle and heavy machinery auctions online every week at: <https://www.propertyroom.com/s/nyc/fleet>

All auctions are open to the public and registration is free.

Vehicles can be viewed in person at:  
Insurance Auto Auctions, North Yard  
156 Peconic Avenue, Medford, NY 11763  
Phone: (631) 294-2797

No previous arrangements or phone calls are needed to preview. Hours are Monday and Tuesday from 10:00 A.M. – 2:00 P.M.

s4-f22

**OFFICE OF CITYWIDE PROCUREMENT**

■ NOTICE

The Department of Citywide Administrative Services, Office of Citywide Procurement is currently selling surplus assets on the Internet. Visit <http://www.publicsurplus.com/sms/nydcas.ny/browse/home>

To begin bidding, simply click on 'Register' on the home page.

There are no fees to register. Offerings may include but are not limited to: office supplies/equipment, furniture, building supplies, machine tools, HVAC/plumbing/electrical equipment, lab equipment, marine equipment, and more.

Public access to computer workstations and assistance with placing bids is available at the following locations:

- DCAS Central Storehouse, 66-26 Metropolitan Avenue, Middle Village, NY 11379
- DCAS, Office of Citywide Procurement, 1 Centre Street, 18th Floor, New York, NY 10007

j2-d31

## HOUSING PRESERVATION AND DEVELOPMENT

### ■ PUBLIC HEARINGS

All Notices Regarding Housing Preservation and Development Dispositions of City-Owned Property appear in the Public Hearing Section.

j2-d31

## POLICE

### ■ NOTICE

### OWNERS ARE WANTED BY THE PROPERTY CLERK DIVISION OF THE NEW YORK CITY POLICE DEPARTMENT

The following list of properties is in the custody of the Property Clerk Division without claimants: Motor vehicles, boats, bicycles, business machines, cameras, calculating machines, electrical and optical property, furniture, furs, handbags, hardware, jewelry, photographic equipment, radios, robes, sound systems, surgical and musical instruments, tools, wearing apparel, communications equipment, computers, and other miscellaneous articles.

Items are recovered, lost, abandoned property obtained from prisoners, emotionally disturbed, intoxicated and deceased persons; and property obtained from persons incapable of caring for themselves.

### INQUIRIES

Inquiries relating to such property should be made in the Borough concerned, at the following office of the Property Clerk.

### FOR MOTOR VEHICLES (All Boroughs):

- Springfield Gardens Auto Pound, 174-20 North Boundary Road, Queens, NY 11430, (718) 553-9555
- Erie Basin Auto Pound, 700 Columbia Street, Brooklyn, NY 11231, (718) 246-2030

### FOR ALL OTHER PROPERTY

- Manhattan - 1 Police Plaza, New York, NY 10038, (646) 610-5906
- Brooklyn - 84th Precinct, 301 Gold Street, Brooklyn, NY 11201, (718) 875-6675
- Bronx Property Clerk - 215 East 161 Street, Bronx, NY 10451, (718) 590-2806
- Queens Property Clerk - 47-07 Pearson Place, Long Island City, NY 11101, (718) 433-2678
- Staten Island Property Clerk - 1 Edgewater Plaza, Staten Island, NY 10301, (718) 876-8484

j2-d31

## PROCUREMENT

*"Compete To Win" More Contracts!*

*Thanks to a new City initiative - "Compete To Win" - the NYC Department of Small Business Services offers a new set of FREE services to help create more opportunities for minority and*

*Women-Owned Businesses to compete, connect and grow their business with the City. With NYC Construction Loan, Technical Assistance, NYC Construction Mentorship, Bond Readiness, and NYC Teaming services, the City will be able to help even more small businesses than before.*

- *Win More Contracts, at [nyc.gov/competetowin](http://nyc.gov/competetowin)*

*"The City of New York is committed to achieving excellence in the design and construction of its capital program, and building on the tradition of innovation in architecture and engineering that has contributed to the City's prestige as a global destination. The contracting opportunities for construction/construction services and construction-related services that appear in the individual agency listings below reflect that commitment to excellence."*

### HHS ACCELERATOR

To respond to human services Requests for Proposals (RFPs), in accordance with Section 3-16 of the Procurement Policy Board Rules of the City of New York ("PPB Rules"), vendors must first complete and submit an electronic prequalification application using the City's Health and Human Services (HHS) Accelerator System. The HHS Accelerator System is a web-based system maintained by the City of New York for use by its human services Agencies to manage procurement. The process removes redundancy by capturing information about boards, filings, policies, and general service experience centrally. As a result, specific proposals for funding are more focused on program design, scope, and budget.

Important information about the new method

- Prequalification applications are required every three years.
- Documents related to annual corporate filings must be submitted on an annual basis to remain eligible to compete.
- Prequalification applications will be reviewed to validate compliance with corporate filings, organizational capacity, and relevant service experience.
- Approved organizations will be eligible to compete and would submit electronic proposals through the system.

The Client and Community Service Catalog, which lists all Prequalification service categories and the NYC Procurement Roadmap, which lists all RFPs to be managed by HHS Accelerator may be viewed, at <http://www.nyc.gov/html/hhsaccelerator/html/roadmap/roadmap.shtml>. All current and prospective vendors should frequently review information listed on roadmap to take full advantage of upcoming opportunities for funding.

### Participating NYC Agencies

HHS Accelerator, led by the Office of the Mayor, is governed by an Executive Steering Committee of Agency Heads who represent the following NYC Agencies:

- Administration for Children's Services (ACS)
- Department for the Aging (DFTA)
- Department of Consumer Affairs (DCA)
- Department of Corrections (DOC)
- Department of Health and Mental Hygiene (DOHMH)
- Department of Homeless Services (DHS)
- Department of Probation (DOP)
- Department of Small Business Services (SBS)
- Department of Youth and Community Development (DYCD)
- Housing and Preservation Department (HPD)
- Human Resources Administration (HRA)
- Office of the Criminal Justice Coordinator (CJC)

To sign up for training on the new system, and for additional information about HHS Accelerator, including background materials, user guides and video tutorials, please visit [www.nyc.gov/hhsaccelerator](http://www.nyc.gov/hhsaccelerator)

## CITYWIDE ADMINISTRATIVE SERVICES

### ■ AWARD

*Goods*

**GRP: GEHL SKID STEER EQUIPMENT** - Competitive Sealed Bids - PIN#8572000209 - AMT: \$750,000.00 - TO: All Island Equipment Corp, 39 Jersey Street, West Babylon, NY 11704.

• n4

**GRP: MACK TRUCKS** - Competitive Sealed Bids - PIN#8572000231 - AMT: \$5,680,000.00 - TO: Gabrielli Truck Sales Ltd, 153-20 South Conduit Avenue, Jamaica, NY 11434.

• n4

**VEHICLES: ALL PURPOSE UTILITY, ATV - CTWD** - Competitive Sealed Bids - PIN#8572000066 - AMT: \$4,955,360.35 - TO: Chief Equipment Inc, 400 West Old Country Road, Hicksville, NY 11801.

n4

**ADMINISTRATION**

**SOLICITATION**

*Goods*

**TRUCKS - FF DUMP WITH VARIOUS BODIES DOT** - Competitive Sealed Bids - PIN#8572000058 - Due 12-16-20 at 10:30 A.M.

A copy of the bid can be downloaded from the City Record Online site, at [www.nyc.gov/cityrecord](http://www.nyc.gov/cityrecord). Enrollment is free. Vendors may also request the bid, by contacting Vendor Relations, via email, at [dcasdmssbids@dcas.nyc.gov](mailto:dcasdmssbids@dcas.nyc.gov), by telephone, at (212) 386-0044, or by fax, at (212) 669-7603.

Use the following address unless otherwise specified in notice, to secure, examine or submit bid/proposal documents, vendor pre-qualification and other forms; specifications/blueprints; other information; and for opening and reading of bids at date and time specified above.

*Citywide Administrative Services, 1 Centre Street, 18th Floor, New York, NY 10007. Peter Le (212) 386-0418; ple@dcas.nyc.gov*

n4

**CORRECTION**

**CENTRAL OFFICE OF PROCUREMENT**

**SOLICITATION**

*Construction/Construction Services*

**ROSE M. SINGER CENTER (RIKERS ISLAND) - STATE OF GOOD REPAIR** - Competitive Sealed Bids - PIN#072202008CPD - Due 12-14-20 at 11:00 A.M.

The NYC Department of Correction (DOC), is seeking the services of a qualified contractor, to provide construction services, for the Rosie M. Singer Center (Rikers Island) - State of Good Repair. Hard copies of the drawings are available for sale at a cost of \$25, at the DOC Headquarters. Please make an appointment, with Keshia Wyllie (via email), if you would like to purchase the document. Please complete and return the Security Clearance Form, by Tuesday, November 17, 2020, by 2:00 P.M., as this will serve as your registration, for the Pre-Bid and Site Visit. See attached Notice of Solicitation for additional details.

This contract is subject to Project Labor (PLA) Agreement and Minority, Women-Owned Business Enterprises (M/WBE) Participation Goal and Prevailing Wage.

Use the following address unless otherwise specified in notice, to secure, examine or submit bid/proposal documents, vendor pre-qualification and other forms; specifications/blueprints; other information; and for opening and reading of bids at date and time specified above.

*Correction, 75-20 Astoria Boulevard, East Elmhurst, NY 11370. Keshia Wyllie (718) 546-0791; keshia.wyllie@doc.nyc.gov*

n4

**ENVIRONMENTAL PROTECTION**

**CONTRACT MANAGEMENT**

**SOLICITATION**

*Services (other than human services)*

**1564-BIO-1: FOR THE TRANSPORTATION & BENEFICIAL USE OF BIOSOLIDS** - Negotiated Acquisition - Specifications cannot be made sufficiently definite - PIN#82621N0001 - Due 11-20-20 at 4:00 P.M.

Pursuant to PPB Rules Section 3-04(b)(2)(i)(D), DEP intends to enter into a negotiated acquisition agreement with Waste Management of NY, LLC for 1564-BIO-1 for Transportation and Beneficial Use of Biosolids generated at the Wards Island Resource Recovery Facility.

DEP has identified Waste Management of NY, LLC (WMNY), a subsidiary of Waste Management, as the preferable vendor for managing the biosolids generated at the WI WRRF. Waste Management is a publicly traded, solid waste company providing a broad array of services including organics and biosolids recycling. Any firm which believes it can also provide the required service IN THE FUTURE is invited to do so, indicated by letter which must be received no later than November 20, 2020, 4:00 P.M. at: Department of Environmental

Protection, Agency Chief Contracting Officer, 59-17 Junction Boulevard, 17th Floor, Flushing, NY 11373, Attn: Ms. Debra Butlien, [dbutlien@dep.nyc.gov](mailto:dbutlien@dep.nyc.gov), (718) -595-3423.

Use the following address unless otherwise specified in notice, to secure, examine or submit bid/proposal documents, vendor pre-qualification and other forms; specifications/blueprints; other information; and for opening and reading of bids at date and time specified above.

*Environmental Protection, 59-17 Junction Boulevard, Flushing, NY 11373. Glorivee Roman (718) 595-3226; glroman@dep.nyc.gov*



o30-n6

**PURCHASING MANAGEMENT**

**INTENT TO AWARD**

*Services (other than human services)*

**BENTLEY ENTERPRISE LICENSE** - Sole Source - Available only from a single source - PIN# 1020006X - Due 11-16-20 at 11:00 A.M.

NYC Environmental Protection, intends to enter into a sole source negotiation, with Bentley Enterprise License for maintenance and support services for Enterprise License Subscription. Any firm which believes they can also provide these items, are invited to indicate by letter or email, to Ira M. Elmore, Deputy Agency Chief Contracting Officer.

Use the following address unless otherwise specified in notice, to secure, examine or submit bid/proposal documents, vendor pre-qualification and other forms; specifications/blueprints; other information; and for opening and reading of bids at date and time specified above.

*Environmental Protection, 59-17 Junction Boulevard, 17th Floor, Flushing, NY 11373. Ira Elmore (718) 595-3259; ielmore@dep.nyc.gov*

n2-9

**WATER SUPPLY**

**SOLICITATION**

*Services (other than human services)*

**ASBESTOS CLEANUP AT THE NEWTOWN CREEK WASTEWATER RESOURCE RECOVERY FACILITY OLD THICKENER BUILDING** - Competitive Sealed Bids - PIN#82620B0065 - Due 11-25-20 at 3:00 P.M.

Project Number: NC-ASB-TB(R), Document Fee: \$100.00, Project Manager: Carlstein Lutchmedial, Engineers Estimate: \$2,100,000.00 - \$2,875,000.00.

The procurement, is subject to participation goals, for MBEs and/or WBEs, as required by Local Law 1.

Please email Agency contact, [Fheras@dep.nyc.gov](mailto:Fheras@dep.nyc.gov), all questions.

12% M/WBE Subcontracting goals.

Use the following address unless otherwise specified in notice, to secure, examine or submit bid/proposal documents, vendor pre-qualification and other forms; specifications/blueprints; other information; and for opening and reading of bids at date and time specified above.

*Environmental Protection, 59-17 Junction Boulevard, 17th Floor, Bid Room, Flushing, NY 11373. Fabian Heras (718) 595-3265; fheras@dep.nyc.gov*



n4

**FINANCE**

**TREASURY**

**INTENT TO AWARD**

*Services (other than human services)*

**BANK SERVICE CHARGES FOR SCHOOLS AND AGENCY BANK ACCOUNTS** - Negotiated Acquisition - Available only from a single source - PIN#83619N0004 - Due 11-17-20 at 3:00 P.M.

This is a notice of intent to enter into negotiations for a 1.5 year contract with Capital One, N.A for Bank Service Charges for Schools and Agency Bank Accounts for the City of New York.

<https://mspwww-dscpcf03.csc.nycnet/Login.aspx>

The Agencies are heavily reliant on the funding distribution of the vendor.

Use the following address unless otherwise specified in notice, to secure, examine or submit bid/proposal documents, vendor pre-qualification and other forms; specifications/blueprints; other

information; and for opening and reading of bids at date and time specified above.  
 Finance, 59 Maiden Lane, New York, NY 10038. Tia Clarke (212) 291-4435; clarket@finance.nyc.gov

o30-n6

**HOUSING AUTHORITY**

**PROCUREMENT**

■ SOLICITATION

*Goods*

**SMD MATERIALS MAILBOX LOCKS AND ACCESSORIES**  
 - Competitive Sealed Bids - PIN# 198842 - Due 11-30-20 at 12:00 P.M.

The New York City Housing Authority ("NYCHA"), Supply Management Division ("SMD"), on behalf of NYCHA's Procurement Department, through this Solicitation, seeks bids, from qualified vendors, to provide NYCHA, with Materials for SMD MATERIALS MAILBOX LOCKS AND ACCESSORIES VARIOUS DEVELOPMENTS LOCATED IN ALL FIVE (5) BOROUGHES OF NEW YORK CITY. The Materials to be provided by the successful vendor are described in greater detail, in the RFQ(s).

Interested vendors are invited to obtain a copy of the opportunity at NYCHA's website, by going to the <http://www.nyc.gov/nychabusines>. On the left side, click on "iSupplier Vendor Registration/Login" link. (1) If you have an iSupplier account, then click on the "Login for registered vendors" link and sign into your iSupplier account. (2) If you do not have an iSupplier account you can Request an account by clicking on "New suppliers register in iSupplier" to apply for log-in credentials. Once you have accessed your iSupplier account, log into your account, then choose under the Oracle Financials home page, the menu option "Sourcing Supplier", then choose "Sourcing", then choose "Sourcing Homepage"; and conduct a search in the "Search Open Negotiations" box for RFQ Number(s) 198842. Please see details regarding the RFQ(s) below: RFQ Number: 198842 Title: SMD MATERIALS MAILBOX LOCKS AND ACCESSORIES Location: VARIOUS DEVELOPMENTS LOCATED IN ALL FIVE (5) BOROUGHES OF NEW YORK CITY. For all inquiries regarding the scope of Materials, please contact, by email: Marjorie.Flores@nycha.nyc.gov.

This is a solicitation and not an order. This solicitation does not represent a commitment by NYCHA to purchase any Materials from a vendor. NYCHA reserves the right to postpone, or cancel this solicitation, to alter the requirements at any time, to reject any and all proposals, and to request new proposals and/or refrain from awarding any contract pursuant to this solicitation if NYCHA deems it in its best interest to do so. In addition, NYCHA, in its sole discretion, may waive what it considers to be non-material, non-conformance by a proposer with the requirements of this solicitation.

Note: In response to the COVID-19 outbreak, we are accepting only electronic bids submitted online, via iSupplier. Paper bids will not be accepted or considered. Please contact NYCHA Procurement, at [procurement@nycha.nyc.gov](mailto:procurement@nycha.nyc.gov), for assistance with online bidding. For Vendors unable to use iSupplier system, please send a detailed email, with your inquiries, to NYCHA Procurement, at [bid.exchange@nycha.nyc.gov](mailto:bid.exchange@nycha.nyc.gov), for assistance.

Use the following address unless otherwise specified in notice, to secure, examine or submit bid/proposal documents, vendor pre-qualification and other forms; specifications/blueprints; other information; and for opening and reading of bids at date and time specified above.

Housing Authority, 90 Church Street, 6th Floor, New York, NY 10007.  
 Marjorie Flores (212) 306-4728; [marjorie.flores@nycha.nyc.gov](mailto:marjorie.flores@nycha.nyc.gov)



☛ n4

*Goods and Services*

**SMD SERVICES CARPENTRY WORK ("LABOR ONLY") AT VARIOUS DEVELOPMENTS IN THE BOROUGH OF THE BRONX** - Competitive Sealed Bids - PIN# 75767-3 - Due 11-24-20 at 10:00 A.M.

This Contract shall be subject to the New York City Housing Authority's Project Labor Agreement and, as part of its Bid; the Bidder must submit (1) a Letter of Assent to the Project Labor Agreement signed by the Bidder and (2) Letters of Assent, signed by each of the Bidder's proposed Subcontractors.

This is a requirement contract for labor only. The Authority will provide all required material for this contract inclusive of miscellaneous fasteners, which would include screws, nails, shims, caulking, adhesives and all incidental items. Without restricting the generality of the foregoing, the following items of work are considered typical tasks, that would be performed: Installation of various type

doors, Door bucks, Door saddle, Mullions, Kitchen counter tops and Kitchen cabinets.

Interested vendors are invited to obtain a copy of the opportunity at NYCHA's website, by going to the <http://www.nyc.gov/nychabusines>. On the left side, click on "iSupplier Vendor Registration/Login" link. (1) If you have an iSupplier account, then click on the "Login for registered vendors" link and sign into your iSupplier account. (2) If you do not have an iSupplier account you can Request an account by clicking on "New suppliers register in iSupplier" to apply for log-in credentials. Once you have accessed your iSupplier account, log into your account, then choose under the Oracle Financials home page, the menu option "Sourcing Supplier", then choose "Sourcing", then choose "Sourcing Homepage"; and conduct a search in the "Search Open Negotiations" box for the RFQ Number (s) 75767-3.

Note: In response to the COVID-19 outbreak, we are accepting only electronic bids submitted online via iSupplier. Paper bids will not be accepted or considered. Please contact NYCHA Procurement, at [procurement@nycha.nyc.gov](mailto:procurement@nycha.nyc.gov), for assistance.

Use the following address unless otherwise specified in notice, to secure, examine or submit bid/proposal documents, vendor pre-qualification and other forms; specifications/blueprints; other information; and for opening and reading of bids at date and time specified above.

Housing Authority, 90 Church Street, 6th Floor, New York, NY 10007.  
 Mimose Julien (212) 306-8141; [mimose.julien@nycha.nyc.gov](mailto:mimose.julien@nycha.nyc.gov)

☛ n4

*Services (other than human services)*

**SMD SERVICES MAINTENANCE OF OFFSET PRINTING EQUIPMENT AT 23 ASH ST., BROOKLYN, NY, 250 BROADWAY AND 90 CHURCH ST., NY, NY** - Competitive Sealed Bids - PIN# 198879 - Due 11-17-20 at 10:00 A.M.

The undersigned, hereby proposes, to furnish all labor, material, equipment and insurance, and to pay all applicable taxes, and to do and perform all things, as provided, in the Contract Documents, for the performance of the above Contract, as follows: maintenance on all NYCHA offset printing equipment, located at 23 Ash Street, Brooklyn, NY 11222, and 90 Church Street, New York, NY 10007.

Interested vendors are invited to obtain a copy of the opportunity at NYCHA's website, by going to the <http://www.nyc.gov/nychabusines>. On the left side, click on "iSupplier Vendor Registration/Login" link. (1) If you have an iSupplier account, then click on the "Login for registered vendors" link and sign into your iSupplier account. (2) If you do not have an iSupplier account you can Request an account by clicking on "New suppliers register in iSupplier" to apply for log-in credentials. Once you have accessed your iSupplier account, log into your account, then choose under the Oracle Financials home page, the menu option "Sourcing Supplier", then choose "Sourcing", then choose "Sourcing Homepage"; and conduct a search in the "Search Open Negotiations" box for the RFQ Number (s) 198879.

Note: In response to the COVID-19 outbreak, we are accepting only electronic bids submitted online via iSupplier. Paper bids will not be accepted or considered. Please contact NYCHA Procurement, at [procurement@nycha.nyc.gov](mailto:procurement@nycha.nyc.gov), for assistance.

Use the following address unless otherwise specified in notice, to secure, examine or submit bid/proposal documents, vendor pre-qualification and other forms; specifications/blueprints; other information; and for opening and reading of bids at date and time specified above.

Housing Authority, 90 Church Street, 6th Floor, New York, NY 10007.  
 Miriam Rodgers (212) 306-4718; [miriam.rodders@nycha.nyc.gov](mailto:miriam.rodders@nycha.nyc.gov)

☛ n4

**HUMAN RESOURCES ADMINISTRATION**

■ AWARD

*Human Services/Client Services*

**PROVIDE SHELTER SERVICES FOR HOMELESS FAMILIES WITH CHILDREN AT EVERGREEN FAMILY RESIDENCE, 1144 EVERGREEN AVENUE, BRONX, NY 10472** - Competitive Sealed Proposals - Judgment required in evaluating proposals - PIN# 07119I0003012 - AMT: \$21,560,168.00 - TO: Camba, Inc, 1720 Church Avenue, Brooklyn, NY 11226.

Contract Term from 5/1/2020 to 6/30/2024.

☛ n4

**DEVELOP AND OPERATE A STAND-ALONE TRANSITIONAL RESIDENCE FOR FAMILIES WITH CHILDREN AT BOYNTON FAMILY RESIDENCE, 1056 BOYNTON AVENUE, BRONX, NY 10472.** - Competitive Sealed Proposals - Judgment required in

evaluating proposals - PIN#07110P0002239 - AMT: \$35,720,587.00 - TO: New Hope Transitional Housing Inc., 154 Watson Avenue, Bronx, NY 10472-5328.

Contract Term from 7/1/2020 to 6/30/2025.

n4

**EMERGENCY SOLICITATION - MEDICAL TESTING SERVICES FOR SINGLE ADULT SHELTERS AND SAFE HAVENS, AFFILIATED PHYSICIANS** - Other - PIN#07120E0019001 - AMT: \$6,045,875.00 - TO: Executive Medical Services, PC d/b/a Affiliated Physicians, 35 West 35th Street, New York, NY 10001.

Contract Term from 6/22/2020 to 12/21/2020.

n4

**CONTRACTS**

**SOLICITATION**

*Services (other than human services)*

**NEW INSTALATIONS AND REPAIR TO HEATING, VENTILATION, AND AIR CONDITIONING (HVAC) - CITYWIDE** - Competitive Sealed Bids - PIN#20BSEGS00201 - Due 12-10-20 at 5:00 P.M.

Bidders are hereby notified that this contract is subject to Local Law 1, Minority-Owned and Women-Owned Business Enterprises (MWBE) Requirements and Prevailing Wage Rates. The Bid Due Date is Thursday, December 10, 2020, by close of business, by 5:00 P.M. EPIN: 09620B0001

Use the following address unless otherwise specified in notice, to secure, examine or submit bid/proposal documents, vendor pre-qualification and other forms; specifications/blueprints; other information; and for opening and reading of bids at date and time specified above.

Human Resources Administration, 150 Greenwich Street, 37th Floor, New York, NY 10007. Polina Fuki (929) 221-6425; fukip@dss.nyc.gov

n4

**MAYOR'S OFFICE OF CRIMINAL JUSTICE**

**CONTRACTS**

**INTENT TO AWARD**

*Human Services/Client Services*

**FY20,21,22 HIGH RISK YOUTH PROGRAM** - Negotiated Acquisition - Available only from a single source - PIN# 00219N0002001 - Due 11-9-20 at 3:00 P.M.

The Mayor's Office of Criminal Justice (MOCJ) wishes to a contract for the High Risk Youth. This program is aimed to serving high risk, justice involved young people, with exhibited challenges succeeding in other programs or diversion efforts. MOCJ is looking to build a program to serve youth aged 16 and older that is comprised of the following foundational elements: -Relentless Outreach -Designed for high need and high risk -Program failure built-in (dismantling old habits) -Provide education, life skills, and employment components. The proposed awardee is Center for Alternative Sentencing and Employment Services, located at 151 Lawrence Street, Brooklyn, NY 11201, for \$7,309,328.70. Contract Term: 7/1/2019 - 6/30/2022.

Use the following address unless otherwise specified in notice, to secure, examine or submit bid/proposal documents, vendor pre-qualification and other forms; specifications/blueprints; other information; and for opening and reading of bids at date and time specified above.

Mayor's Office of Criminal Justice, One Centre Street, Room 1012N, New York, NY 10007. Roselyn Rosa (212) 312-6861; MOCJProcurements@cityhall.nyc.gov

n2-9

**PARKS AND RECREATION**

**VENDOR LIST**

*Construction Related Services*

**PREQUALIFIED VENDOR LIST: GENERAL CONSTRUCTION, NON-COMPLEX GENERAL CONSTRUCTION SITE WORK ASSOCIATED WITH NEW YORK CITY DEPARTMENT OF PARKS AND RECREATION ("DPR" AND/OR "PARKS") PARKS AND PLAYGROUNDS CONSTRUCTION AND RECONSTRUCTION PROJECTS.**

NYC DPR is seeking to evaluate and pre-qualify a list of general contractors (a "PQL") exclusively to conduct non-complex general construction site work involving the construction and reconstruction of NYC DPR parks and playgrounds projects not exceeding \$3 million per contract ("General Construction").

By establishing contractor's qualification and experience in advance, NYC DPR will have a pool of competent contractors from which it can draw to promptly and effectively reconstruct and construct its parks, playgrounds, beaches, gardens and green-streets. NYC DPR will select contractors from the General Construction PQL for non-complex general construction site work of up to \$3,000,000.00 per contract, through the use of a Competitive Sealed Bid solicited from the PQL generated from this RFQ.

The vendors selected for inclusion in the General Construction PQL, will be invited to participate in the NYC Construction Mentorship. NYC Construction Mentorship focuses on increasing the use of small NYC contracts, and winning larger contracts with larger values. Firms participating in NYC Construction Mentorship will have the opportunity to take management classes and receive on-the-job training provided by a construction management firm.

NYC DPR will only consider applications for this General Construction PQL from contractors who meet any one of the following criteria:

- 1) The submitting entity must be a Certified Minority/Woman Business enterprise (M/WBE)\*;
- 2) The submitting entity must be a registered joint venture or have a valid legal agreement as a joint venture, with at least one of the entities in the joint venture being a certified M/WBE\*;
- 3) The submitting entity must indicate a commitment to sub-contract no less than 50 percent of any awarded job to a certified M/WBE for every work order awarded.

\* Firms that are in the process of becoming a New York City-Certified M/WBE, may submit a PQL application and submit a M/WBE Acknowledgement Letter, which states the Department of Small Business Services has begun the Certification process.

Application documents may also be obtained online at: <http://a856-internet.nyc.gov/nycvendononline/home.asap>; or <http://www.nycgovparks.org/opportunities/business>.

Use the following address unless otherwise specified in notice, to secure, examine or submit bid/proposal documents, vendor pre-qualification and other forms; specifications/blueprints; other information; and for opening and reading of bids at date and time specified above.

Parks and Recreation, Olmsted Center Annex, Flushing Meadows - Corona Park, Flushing, NY 11368. Alicia H. Williams (718) 760-6925; Fax: (718) 760-6885; [dmwbe.capital@parks.nyc.gov](mailto:dmwbe.capital@parks.nyc.gov)

j2-d31

**AWARD**

*Services (other than human services)*

**B57-3-MT NOTICE OF AWARD** - Competitive Sealed Bids - PIN#CWB2020A - AMT: \$6,000.00 - TO: Emin Cumart, 2355 Ocean Avenue, Apartment 2L, Brooklyn, NY 11229.

n4

**REVENUE AND CONCESSIONS**

**SOLICITATION**

*Services (other than human services)*

**FOR THE DEVELOPMENT, OPERATION AND MAINTENANCE OF BICYCLE RENTAL STATIONS AT VARIOUS LOCATIONS IN QUEENS** - Competitive Sealed Proposals - Judgment required in evaluating proposals - PIN# Q99-BR-2020 - Due 12-10-20 at 3:00 P.M.

In accordance with Section 1-13 of the Concession Rules of the City of New York, the New York City Department of Parks and Recreation ("Parks"), is issuing, as of the date of this notice a significant Request for Proposals ("RFP"), for the development, operation and maintenance of bicycle rental stations at various locations in Queens with the option for future Queens locations.

There will be a recommended remote proposer meeting on Monday, November 16, 2020, at 2:00 P.M. If you are considering responding to this RFP, please make every effort to attend this recommended remote proposer meeting.

The Cisco WebEx link for the remote proposer meeting is as follows: <https://nycparks.webex.com/nycparks/j.php?MTID=m438965e0079815de256ca51d6b2cd790>

Meeting number: 173 397 3351

Password: Bikes123

You may also join the remote proposer meeting by phone using the following information:

+1-646-992-2010 OR +1-408-418-9388

Access code: 173 397 3351

If you cannot attend the remote proposer meeting, please let us know by Friday, November 13, 2020 and we may set up a meeting at the Arsenal, which is located at 830 5th Avenue, in Central Park, Manhattan. Note that no more than 25 people will be permitted at the meeting.

All proposals submitted in response to this RFP must be submitted no later than Thursday, December 10, 2020, at 3:00 P.M.

Hard copies of the RFP can be obtained at no cost, commencing Thursday, October 29, 2020 through Thursday, December 10, 2020 by contacting Eric Weiss, Project Manager at (347) 971-0879 or at eric.weiss@parks.nyc.gov.

The RFP is also available for download, on Thursday, October 29, 2020 through Thursday, December 10, 2020, on Parks' website. To download the RFP, visit <http://www.nyc.gov/parks/businessopportunities> and click on the "Concessions Opportunities at Parks" link. Once you have logged in, click on the "download" link that appears adjacent to the RFP's description.

For more information or if you cannot attend the remote proposer meeting, prospective proposers may contact Eric Weiss, Project Manager, at (347) 971-0879 or at eric.weiss@parks.nyc.gov.

TELECOMMUNICATION DEVICE FOR THE DEAF (TDD)  
(212) 504-4115.

Use the following address unless otherwise specified in notice, to secure, examine or submit bid/proposal documents, vendor pre-qualification and other forms; specifications/blueprints; other information; and for opening and reading of bids at date and time specified above.

Parks and Recreation, The Arsenal, Central Park, 830 Fifth Avenue, Room 407, New York, NY 10065. Eric Weiss (212) 360-3483; eric.weiss@parks.nyc.gov

o29-n13

## AGENCY RULES

## CONSUMER AFFAIRS

### ■ NOTICE

#### New York City Department of Consumer and Worker Protection

##### Notice of Adoption

Notice of Adoption to amend the Department's penalty schedules related to tobacco retail dealers and electronic cigarette retail dealers to incorporate recent changes made to New York State law.

NOTICE IS HEREBY GIVEN PURSUANT TO THE AUTHORITY VESTED IN the Commissioner of Consumer and Worker Protection by Sections 1043, 2203(c), 2203(f), and 2203(h)(1) of the City Charter and Section 20-104(e) of the Administrative Code of the City of New York, and in accordance with the requirements of Section 1043 of the New York City Charter, that the Department amends Sections 6-12 and 6-12.1 of Chapter 6 of Title 6 of the Rules of the City of New York.

This rule was proposed and published on August 31, 2020. A public hearing was held on September 30, 2020. The Department received no comments regarding the proposed rule.

##### Statement of Basis and Purpose of Rule

The Department is amending section 6-12, the tobacco retail dealer penalty schedule, to increase certain penalty amounts set by New York State Public Health Law ("PHL") section 1399-ee, which was recently amended by state law. New York State law amendments to section

1399-ee(2) of the PHL changed the maximum penalty for first violations of the PHL to \$1,500 from \$1,000. The state law amendments also changed the maximum penalty for subsequent violations to \$2,500 from \$1,500. The state law amendments became effective on July 1, 2020. This amendment also corrects a mistake in the penalty entry for section 1399-CC(5) by lowering the maximum penalty for subsequent violations to \$1,000, as required by that subdivision of law.

The Department is also amending section 6-12.1, the electronic cigarette penalty schedule, to add violations relating to New York State PHL section 1399-mm-1(2), which prohibits selling or offering for sale flavored vapor products expected to be used with nicotine. This new provision of state law was recently passed and became effective on July 1, 2020.

New material is underlined.

[Deleted material is in brackets.]

"Shall" and "must" denote mandatory requirements and may be used interchangeably in the rules of this department, unless otherwise specified or unless the context clearly indicates otherwise.

##### Rule Amendment

Section 1. Section 6-12 of subchapter B of chapter 6 of title 6 of the Rules of the City of New York is hereby amended as follows:

##### **§ 6-12 Tobacco Retail Dealer Penalty Schedule.**

All citations are to Title 20 of the Administrative Code of the City of New York, Title 17 of the Administrative Code of the City of New York, Title 24 of the Rules of the City of New York, or the New York Public Health Law.

Unless otherwise specified, the penalties set forth for each section of law or rule shall also apply to all subdivisions, paragraphs, subparagraphs, clauses, items, or any other provision contained therein. Each subdivision, paragraph, subparagraph, clause, item, or other provision charged in the Notice of Violation shall constitute a separate violation of the law or rule.

Unless otherwise specified by law, for violations of Title 20 of the Administrative Code, a second or third or subsequent violation means a violation by the same respondent, whether by pleading guilty, being found guilty in a decision, or entering into a settlement agreement for violating the same provision of law or rule, within three years of the prior violation(s).

Unless otherwise specified by law, for violations of § 17-176.1 of Title 17 of the Administrative Code or of 24 RCNY § 13-03, a second or third or subsequent violation means a violation by the same respondent, whether by pleading guilty, being found guilty in a decision, or entering into a settlement agreement for violating the same provision of law or rule, within five years of the prior violation(s).

For sections of law marked by a single asterisk (\*), a second, third or subsequent violation means a violation of § 17-703, § 17-703.2, § 17-704, Subdivision (a) of § 17-704.1, § 17-705, or subdivisions (a) or (b) of § 17-706 of Title 17 of the Administrative Code, or any combination of such provisions, whether by pleading guilty, being found guilty in a decision, or entering into a settlement agreement, at the same place of business within a three-year period.

Unless otherwise specified by law, for violations of § 17-715 of Title 17 of the Administrative Code, a second or third or subsequent violation means a violation by the same respondent, whether by pleading guilty, being found guilty in a decision, or entering into a settlement agreement for violating the same provision of law or rule, within three years of the prior violation(s).

At a hearing, points assigned to a respondent's New York State tobacco registration record may be reduced, pursuant to New York Public Health Law § 1399-ee(3)(a).

In certain cases, the Department may ask for license suspension, revocation, or sealing as permitted by statute. If a respondent is found in violation of multiple provisions that require a suspension period, the suspension periods shall run concurrently.

The parties shall be authorized to present evidence to mitigate the license revocation or suspension period within the date range marked by two asterisks (\*\*).

Citation	Violation Description	First Violation	First Default	Second Violation	Second Default	Third and Subsequent Violation	Third and Subsequent Default
Admin Code §20-202(a)(1)	Engaging in unlicensed tobacco retail dealer activity	\$2,000, plus \$100 per day	\$2,000, plus \$100 per day	\$2,000, plus \$100 per day	\$2,000, plus \$100 per day	\$2,000, plus \$100 per day	\$2,000, plus \$100 per day
Admin Code §20-202(a)(2)	Permitting premises to be used for unlicensed tobacco retail dealer activity	\$1,500	\$2,000	\$1,800	\$2,000	\$2,000	\$2,000
Admin Code §20-202(d)(2)	Failure to display license conspicuously	\$1,500	\$2,000	\$1,800	\$2,000	\$2,000	\$2,000
Admin Code §20-203	Failure to comply with recordkeeping and inspection requirements	\$1,500	\$2,000	\$1,800	\$2,000	\$2,000	\$2,000
Admin Code §20-205	Engaged in prohibited sales or purchases	\$1,500	\$2,000	\$1,800	\$2,000	\$2,000	\$2,000
Admin Code §17-176.1(b)	Selling discounted cigarettes	\$1,000	\$1,000	\$2,000	\$2,000	\$5,000	\$5,000
Admin Code §17-176.1(c)	Selling discounted tobacco products	\$1,000	\$1,000	\$2,000	\$2,000	\$5,000	\$5,000
Admin Code §17-176.1(d)	Selling cigarettes or tobacco products below the price floor	\$1,000	\$1,000	\$2,000	\$2,000	\$5,000	\$5,000
Admin Code §17-703*	Operating as a wholesale dealer without a license	\$5,000	\$5,000	\$10,000 (plus revocation)	\$10,000 (plus revocation)	\$10,000 (plus revocation)	\$10,000 (plus revocation)
Admin Code §17-703.1	Failure of retail dealer to post sign in conspicuous place that cigarettes must be in packages bearing valid tax stamps	\$500	\$500	\$500	\$500	\$500	\$500
Admin Code §17-704(a)*	Selling or offering for sale cigarettes or tobacco products that have been removed from packaging that bears a health warning	\$1,000	\$1,000	\$2,000 (plus revocation)	\$2,000 (plus revocation)	\$2,000 (plus revocation)	\$2,000 (plus revocation)
Admin Code §17-704(a-1) through (f)*	Violation of minimum package sizes for cigarettes or tobacco products	\$1,000	\$1,000	\$2,000	\$2,000	\$2,000	\$2,000
Admin Code §17-704.1(a)*	Unlawful delivery of cigarettes or tobacco products	\$1,000	\$1,000	\$2,000 (plus revocation)	\$2,000 (plus revocation)	\$2,000 (plus revocation)	\$2,000 (plus revocation)
Admin Code §17-705*	Failure to comply with age restrictions on handling	\$1,000	\$1,000	\$2,000 (plus revocation)	\$2,000 (plus revocation)	\$2,000 (plus revocation)	\$2,000 (plus revocation)
Admin Code §17-706(a)*	Unlawful sale of cigarettes, tobacco products, or liquid nicotine to an individual under 21	\$1,000	\$1,000	\$2,000 (plus revocation)	\$2,000 (plus revocation)	\$2,000 (plus revocation)	\$2,000 (plus revocation)
Admin Code §17-706(b)*	Unlawful sale of non-tobacco smoking products to an individual under 18	\$1,000	\$1,000	\$2,000 (plus revocation)	\$2,000 (plus revocation)	\$2,000 (plus revocation)	\$2,000 (plus revocation)
Admin Code §17-706(c)	No minimum age sign violation/missing information on sign	\$500	\$500	\$500	\$500	\$500	\$500
Admin Code §17-715	Unlawful sale of flavored tobacco	\$1,000	\$1,000	\$2,000	\$2,000	\$5,000 (plus 1 to 90 day suspension)**	\$5,000 (plus one year suspension)
NY Pub Health §1399-CC(2) (sign)	Failure to conspicuously post the required tobacco sign	\$[1,000] 1,500	\$[1,000] 1,500	\$[1,500] 2,500	\$[1,500] 2,500	\$[1,500] 2,500	\$[1,500] 2,500
NY Pub Health §1399-CC(2) (sale)	Unlawful sale of tobacco products, herbal cigarettes, liquid nicotine, shisha or electronic cigarettes to an individual under eighteen years of age	\$[1,000]1,500 (plus 2 points on NYS registration)	\$[1,000]1,500 (plus 2 points on NYS registration)	\$[1,500] 2,500 (plus 2 points on NYS registration)	\$[1,500] 2,500 (plus 2 points on NYS registration)	\$[1,500] 2,500 (plus 2 points on NYS registration)	\$[1,500]2,500 (plus 2 points on NYS registration)
NY Pub Health §1399-CC(3)	Failure to obtain proper identification from purchaser	\$[1,000] 1,500	\$[1,000]1,500	\$[1,500] 2,500	\$[1,500] 2,500	\$[1,500] 2,500	\$[1,500] 2,500
NY Pub Health §1399-CC(5)	Improper use of the electronic transaction information	\$1,000	\$1,000	\$[1,500] 1,000	\$[1,500] 1,000	\$[1,500] 1,000	\$[1,500] 1,000



NY Pub Health § 1399-CC(7)	Failure to store tobacco products or herbal cigarettes behind a counter accessible only to store personnel or in a locked container	\$[1,000] 1,500	\$[1,000]1,500	\$[1,500] 2,500	\$[1,500] 2,500	\$[1,500] 2,500	\$[1,500] 2,500
NY Pub Health § 1399-DD	Unlawful sale of tobacco products, herbal cigarettes, or electronic cigarettes in vending machines	\$[1,000] 1,500	\$[1,000]1,500	\$[1,500] 2,500	\$[1,500] 2,500	\$[1,500] 2,500	\$[1,500] 2,500
NY Pub Health § 1399-EE(2)	Unlawful sale of tobacco products or herbal cigarettes with a suspended or revoked NYS tobacco registration	\$2,500	\$2,500	\$2,500	\$2,500	\$2,500	\$2,500
NY Pub Health § 1399-GG	Unlawful out-of-package sales or minimum package size	\$[1,000] 1,500	\$[1,000]1,500	\$[1,500] 2,500	\$[1,500] 2,500	\$[1,500] 2,500	\$[1,500] 2,500
NY Pub Health § 1399-LL	Failure to comply with regulations prohibiting the sale of bidis	\$500	\$500	\$500	\$500	\$500	\$500
NY Pub Health § 1399-MM	Failure to comply with the regulations prohibiting the sale of gutka	\$500	\$500	\$500	\$500	\$500	\$500
24 RCNY § 13-03	Failure to comply with price floors for little cigars, cigars, smokeless tobacco, snus, shisha, non-tobacco shisha, or loose tobacco	\$1,000	\$1,000	\$2,000	\$2,000	\$5,000	\$5,000
24 RCNY § 28-06	Unlawful sale of tobacco product or non- tobacco product designed for consumption through the inhalation of smoke not in original packaging	\$1,000	\$1,000	\$1,000	\$1,000	\$1,000	\$1,000

§ 2. Section 6-12.1 of subchapter B of chapter 6 of title 6 of the Rules of the City of New York is hereby amended as follows:

**§ 6-12.1 Electronic Cigarette Retail Dealer Penalty Schedule**

All citations are to Title 20 of the Administrative Code of the City of New York, Title 17 of the Administrative Code of the City of New York, or Title 6 of the Rules of the City of New York.

Unless otherwise specified, the penalties set forth for each section of law or rule shall also apply to all subdivisions, paragraphs, subparagraphs, clauses, items, or any other provision contained therein. Each subdivision, paragraph, subparagraph, clause, item, or other provision charged in the Notice of Violation shall constitute a separate violation of the law or rule.

Unless otherwise specified by law, a second or third or subsequent violation shall mean a violation by the same respondent, whether by

pleading guilty, being found guilty in a decision, or entering into a settlement agreement for violating the same provision of law or rule, within three years of the prior violation(s).

For sections of law marked by a single asterisk (\*), a second, third or subsequent violation means a violation of Subdivision (b) of § 17-704.1 or Subdivision (a-1) of § 17-706 of Title 17 of the Administrative Code, or any combination of such provisions, whether by admitting to the violation, being found in violation in a decision, or entering into a settlement agreement for violating the provision of law or rule, at the same place of business within a three-year period.

In certain cases, the Department may ask for license suspension or revocation, as permitted by statute. If a respondent is found in violation of multiple provisions that require a suspension period, the suspension periods shall run concurrently.

Citation	Violation Description	First Violation	First Default	Second Violation	Second Default	Third and Subsequent Violation	Third and Subsequent Default
Admin. Code 20-561(a)(1)	Unlicensed electronic cigarette retail dealer	\$100 per day	\$100 per day	\$100 per day	\$100 per day	\$100 per day	\$100 per day
Admin. Code 20-561(a)(2)	Permitting premises under person's control to be used as unlicensed electronic cigarette retail dealer	\$100 per day	\$100 per day	\$100 per day	\$100 per day	\$100 per day	\$100 per day
Admin. Code 17-704.1(b)*	Unlawful delivery of electronic cigarettes	\$1,000	\$1,000	\$2,000 (plus revocation)	\$2,000 (plus revocation)	\$2,000 (plus revocation)	\$2,000 (plus revocation)
Admin Code 17-706(a-1)*	Unlawful sale of electronic cigarettes to an individual under 21	\$1,000	\$1,000	\$2,000 (plus revocation)	\$2,000 (plus revocation)	\$2,000 (plus revocation)	\$2,000 (plus revocation)
Admin Code § 17-706(c)	No minimum age sign violation or missing information on sign	\$500	\$500	\$500	\$500	\$500	\$500
NYS PHL Section 1399-MM-1(2)	<u>Selling or offering for sale a flavored vapor product intended or reasonably expected to be used for the consumption of nicotine.</u>	<u>\$75 per package</u>	<u>\$100 per package</u>	<u>\$90 per package</u>	<u>\$100 per package</u>	<u>\$100 per package</u>	<u>\$100 per package</u>

# SPECIAL MATERIALS

## COMPTROLLER

### NOTICE

**NOTICE OF ADVANCE PAYMENT OF AWARDS PURSUANT TO THE STATUTES IN SUCH** cases made and provided, notice is hereby given that the Comptroller of the City of New York, will be ready to pay, at 1 Centre Street, Room 1200, New York, NY 10007, on **11/11/2020**, to the person or persons legally entitled an amount as certified to the Comptroller by the Corporation Counsel on damage parcels, as follows:

Damage Parcel No.	Block	Lot
1, 1A	5709	Adjacent to and part of 20
2, 2A	5709	Adjacent to and part of 23

Acquired in the proceeding entitled: **Grantwood Avenue** subject to any liens and encumbrances of record on such property. The amount advanced shall cease to bear interest on the specified date above.

Scott M. Stringer  
Comptroller

o27-n10

**NOTICE OF ADVANCE PAYMENT OF AWARDS PURSUANT TO THE STATUTES IN SUCH** cases made and provided, notice is hereby given that the Comptroller of the City of New York, will be ready to pay, at 1 Centre Street, Room 1200, New York, NY 10007 on **11/17/2020** to the person or persons legally entitled an amount as certified to the Comptroller by the Corporation Counsel on damage parcels, as follows:

Damage Parcel No.	Block	Lot
31, 32, 33	3414	51, 52, 53

Acquired in the proceeding entitled: **MID-ISLAND BLUEBELT, PHASE 1 (SOUTH BEACH)** subject to any liens and encumbrances of record on such property. The amount advanced shall cease to bear interest on the specified date above.

Scott M. Stringer  
Comptroller

o30-n16

## CHANGES IN PERSONNEL

BOARD OF ELECTION POLL WORKERS  
FOR PERIOD ENDING 09/18/20

NAME	TITLE	NUM	SALARY	ACTION	PROV	EFF DATE	AGENCY
KAMINSKY	RACHEL	9POLL	\$1.0000	APPOINTED	YES	01/01/20	300
KAMMERER	ERIN	9POLL	\$1.0000	APPOINTED	YES	01/01/20	300
KAN	KENG Y	9POLL	\$1.0000	APPOINTED	YES	01/01/20	300
KANAN	ZOE L	9POLL	\$1.0000	APPOINTED	YES	01/01/20	300
KANDABAROW	ALIVIA	9POLL	\$1.0000	APPOINTED	YES	01/01/20	300
KANDEL	JEFFREY	9POLL	\$1.0000	APPOINTED	YES	01/01/20	300
KANDIL	MOUSTAFA E	9POLL	\$1.0000	APPOINTED	YES	01/01/20	300
KANELLOPOULOS	NICHOLAS D	9POLL	\$1.0000	APPOINTED	YES	01/01/20	300
KANOMATA	SAKURA	9POLL	\$1.0000	APPOINTED	YES	01/01/20	300
KANTOFF	SYDNEY S	9POLL	\$1.0000	APPOINTED	YES	01/01/20	300
KAPLAN	ALYSSA	9POLL	\$1.0000	APPOINTED	YES	01/01/20	300
KAPLAN	RUSSEL	9POLL	\$1.0000	APPOINTED	YES	01/01/20	300
KAPLOWITZ	JODI	9POLL	\$1.0000	APPOINTED	YES	01/01/20	300
KAPUSCINSKI	GREGG	9POLL	\$1.0000	APPOINTED	YES	01/01/20	300
KARADZA	KATHY	9POLL	\$1.0000	APPOINTED	YES	01/01/20	300
KARLIN	MAX C	9POLL	\$1.0000	APPOINTED	YES	01/01/20	300
KAROL	JESS P	9POLL	\$1.0000	APPOINTED	YES	01/01/20	300
KARP	ADINA	9POLL	\$1.0000	APPOINTED	YES	01/01/20	300
KARP	JACQUELI S	9POLL	\$1.0000	APPOINTED	YES	01/01/20	300
KARR	ABIGAIL	9POLL	\$1.0000	APPOINTED	YES	01/01/20	300
KARUSKEVICH	VAL	9POLL	\$1.0000	APPOINTED	YES	01/01/20	300

KASSIM	ABIOLA	9POLL	\$1.0000	APPOINTED	YES	01/01/20	300
KATHMAN	KELLI	9POLL	\$1.0000	APPOINTED	YES	01/01/20	300
KATHURIA	VIRAJ N	9POLL	\$1.0000	APPOINTED	YES	01/01/20	300
KATZ	ALEX	9POLL	\$1.0000	APPOINTED	YES	01/01/20	300
KATZ	ALEXANDE	9POLL	\$1.0000	APPOINTED	YES	01/01/20	300
KATZEN	SUE L	9POLL	\$1.0000	APPOINTED	YES	01/01/20	300
KAUFMAN	DANIEL	9POLL	\$1.0000	APPOINTED	YES	01/01/20	300
KAUFMAN	MAX G	9POLL	\$1.0000	APPOINTED	YES	01/01/20	300
KAUR	SUKMINDE	9POLL	\$1.0000	APPOINTED	YES	01/01/20	300
KAYA	SELINAY	9POLL	\$1.0000	APPOINTED	YES	01/01/20	300
KAYWIN	EMMA	9POLL	\$1.0000	APPOINTED	YES	01/01/20	300
KAZZAZ	ZACHARY	9POLL	\$1.0000	APPOINTED	YES	01/01/20	300
KEANE	CYNTHIA	9POLL	\$1.0000	APPOINTED	YES	01/01/20	300
KEANE	ELIZABET	9POLL	\$1.0000	APPOINTED	YES	01/01/20	300
KEANE	ODETTA A	9POLL	\$1.0000	APPOINTED	YES	01/01/20	300
KEARNY	DENIS J	9POLL	\$1.0000	APPOINTED	YES	01/01/20	300
KEEGAN	CHELSEA	9POLL	\$1.0000	APPOINTED	YES	01/01/20	300
KEEL	ABIGAIL	9POLL	\$1.0000	APPOINTED	YES	01/01/20	300
KEENAN	LUCRETIA	9POLL	\$1.0000	APPOINTED	YES	01/01/20	300
KEITH	TAJANAE	9POLL	\$1.0000	APPOINTED	YES	01/01/20	300
KELKAR	MONA	9POLL	\$1.0000	APPOINTED	YES	01/01/20	300
KELLEMAN	MARK	9POLL	\$1.0000	APPOINTED	YES	01/01/20	300
KELLER	SUSANNAH	9POLL	\$1.0000	APPOINTED	YES	01/01/20	300
KELLEY	ADAM	9POLL	\$1.0000	APPOINTED	YES	01/01/20	300
KELLOGG	CRYSTAL	9POLL	\$1.0000	APPOINTED	YES	01/01/20	300
KELLY	BARBARA A	9POLL	\$1.0000	APPOINTED	YES	01/01/20	300
KELLY	BRENDAN	9POLL	\$1.0000	APPOINTED	YES	01/01/20	300
KELLY	CATHERIN	9POLL	\$1.0000	APPOINTED	YES	09/02/20	300
KELLY	JUDITH A	9POLL	\$1.0000	APPOINTED	YES	01/02/20	300
KELLY	KIM	9POLL	\$1.0000	APPOINTED	YES	01/01/20	300

BOARD OF ELECTION POLL WORKERS  
FOR PERIOD ENDING 09/18/20

NAME	TITLE	NUM	SALARY	ACTION	PROV	EFF DATE	AGENCY
KELLY	MARY KAT	9POLL	\$1.0000	APPOINTED	YES	01/01/20	300
KELLY	SHEA	9POLL	\$1.0000	APPOINTED	YES	01/01/20	300
KELSO	SEAN P	9POLL	\$1.0000	APPOINTED	YES	01/01/20	300
KEMPTON	DUANNA	9POLL	\$1.0000	APPOINTED	YES	01/01/20	300
KENDALL	REBECCA	9POLL	\$1.0000	APPOINTED	YES	01/01/20	300
KENNAN	LISA	9POLL	\$1.0000	APPOINTED	YES	01/01/20	300
KENNEDY	KATIE M	9POLL	\$1.0000	APPOINTED	YES	01/01/20	300
KENNEDY	WILLIAM A	9POLL	\$1.0000	APPOINTED	YES	01/01/20	300
KENT	OLIVIA	9POLL	\$1.0000	APPOINTED	YES	01/01/20	300
KENT	ROBERT P	9POLL	\$1.0000	APPOINTED	YES	01/01/20	300
KENTLER	SUSAN	9POLL	\$1.0000	APPOINTED	YES	01/01/20	300
KERMAN	EMILY G	9POLL	\$1.0000	APPOINTED	YES	01/01/20	300
KERR	JAMES E	9POLL	\$1.0000	APPOINTED	YES	01/01/20	300
KERTOUT	RABAH	9POLL	\$1.0000	APPOINTED	YES	01/01/20	300
KESAVAN	PUSHPA	9POLL	\$1.0000	APPOINTED	YES	01/01/20	300
KESHAVARZIAN	GHAZAL	9POLL	\$1.0000	APPOINTED	YES	01/01/20	300
KHAN	HAMED M	9POLL	\$1.0000	APPOINTED	YES	01/01/20	300
KHAN	SARAH N	9POLL	\$1.0000	APPOINTED	YES	01/01/20	300
KHANAM	NASIMA	9POLL	\$1.0000	APPOINTED	YES	01/01/20	300
KHAVARI	HOSSEIN	9POLL	\$1.0000	APPOINTED	YES	01/01/20	300
KHOKON	ABUL B	9POLL	\$1.0000	APPOINTED	YES	01/01/20	300
KHUTORETSKY	RONALD	9POLL	\$1.0000	APPOINTED	YES	01/01/20	300
KI	SAM	9POLL	\$1.0000	APPOINTED	YES	01/01/20	300
KIDWELL	GEOFFREY W	9POLL	\$1.0000	APPOINTED	YES	01/01/20	300
KIEDELL	GRACE R	9POLL	\$1.0000	APPOINTED	YES	01/01/20	300
KIEFER	SARAH	9POLL	\$1.0000	APPOINTED	YES	01/01/20	300
KIELY	SEAN	9POLL	\$1.0000	APPOINTED	YES	01/01/20	300
KILLIKELLY	JADE	9POLL	\$1.0000	APPOINTED	YES	01/01/20	300
KILVERT	GWEN	9POLL	\$1.0000	APPOINTED	YES	01/01/20	300
KIM	ALICE	9POLL	\$1.0000	APPOINTED	YES	01/01/20	300
KIM	ANGELA H	9POLL	\$1.0000	APPOINTED	YES	01/01/20	300
KIM	DEBBIE	9POLL	\$1.0000	APPOINTED	YES	09/03/20	300
KIM	JENNIFER	9POLL	\$1.0000	APPOINTED	YES	01/01/20	300
KIM	JESHUA	9POLL	\$1.0000	APPOINTED	YES	01/01/20	300
KIM	RACHEL	9POLL	\$1.0000	APPOINTED	YES	01/01/20	300
KIMBELL	SARA D	9POLL	\$1.0000	APPOINTED	YES	01/01/20	300
KINDELL	AYANNA	9POLL	\$1.0000	APPOINTED	YES	01/01/20	300
KINDSVATTER	SARA	9POLL	\$1.0000	APPOINTED	YES	01/01/20	300
KING	HILLARY	9POLL	\$1.0000	APPOINTED	YES	01/01/20	300
KING	HUDSON M	9POLL	\$1.0000	APPOINTED	YES	01/01/20	300
KING	JACOB	9POLL	\$1.0000	APPOINTED	YES	01/01/20	300
KING	JESSE	9POLL	\$1.0000	APPOINTED	YES	01/01/20	300
KING	KATHERIN J	9POLL	\$1.0000	APPOINTED	YES	01/01/20	300
KING	KATHERIN L	9POLL	\$1.0000	APPOINTED	YES	01/01/20	300
KING	MATTHEW D	9POLL	\$1.0000	APPOINTED	YES	01/01/20	300
KING	STEVEN R	9POLL	\$1.0000	APPOINTED	YES	01/01/20	300
KING	TASHIEKA T	9POLL	\$1.0000	APPOINTED	YES	01/01/20	300
KING	TINA	9POLL	\$1.0000	APPOINTED	YES	01/01/20	300
KINGSLEY	EMMA	9POLL	\$1.0000	APPOINTED	YES	01/01/20	300
KINLOCH	TERRY	9POLL	\$1.0000	APPOINTED	YES	01/01/20	300
KIRELL	JENNIFER	9POLL	\$1.0000	APPOINTED	YES	01/01/20	300

BOARD OF ELECTION POLL WORKERS  
FOR PERIOD ENDING 09/18/20

NAME	TITLE	NUM	SALARY	ACTION	PROV	EFF DATE	AGENCY
KIRK	KRISTI	9POLL	\$1.0000	APPOINTED	YES	01/01/20	300
KIRKPATRICK	AMANDA	9POLL	\$1.0000	APPOINTED	YES	01/01/20	300
KIRSCHNER	KATE P	9POLL	\$1.0000	APPOINTED	YES	01/01/20	300
KISER	KELSEY A	9POLL	\$1.0000	APPOINTED	YES	01/01/20	300
KISHNER	SAMANTHA R	9POLL	\$1.0000	APPOINTED	YES	01/01/20	300
KISSINGER	SOPHIA F	9POLL	\$1.0000	APPOINTED	YES	01/01/20	300
KITCHEN	KAREN	9POLL	\$1.0000	APPOINTED	YES	01/01/20	300
KITT	ONEKA D	9POLL	\$1.0000	APPOINTED	YES	01/01/20	300
KLAUSNER	ALEXANDR	9POLL	\$1.0000	APPOINTED	YES	01/01/20	300
KLEBANOFF	COLIN	9POLL	\$1.0000	APPOINTED	YES	01/01/20	300
KLECH	KATHLEEN	9POLL	\$1.0000	APPOINTED	YES	01/01/20	300

KLEIN	JANET	M	9POLL	\$1.0000	APPOINTED	YES	01/01/20	300
KLEIN IV	AMY		9POLL	\$1.0000	APPOINTED	YES	01/01/20	300
KLEINBERG	KELLY	B	9POLL	\$1.0000	APPOINTED	YES	01/01/20	300
KLEIS	MARGARET		9POLL	\$1.0000	APPOINTED	YES	01/01/20	300
KLINE	ZEO		9POLL	\$1.0000	APPOINTED	YES	01/01/20	300
KLUS-GROSSMAN	LAUREN		9POLL	\$1.0000	APPOINTED	YES	01/01/20	300
KNAPP-FADANI	MARLO	G	9POLL	\$1.0000	APPOINTED	YES	01/01/20	300
KNAUER	KATRINE	M	9POLL	\$1.0000	APPOINTED	YES	01/01/20	300
KNECHT	ILSE	G	9POLL	\$1.0000	APPOINTED	YES	01/01/20	300
KNIGHT	MADRELINE		9POLL	\$1.0000	APPOINTED	YES	01/01/20	300
KNIGHTS	CURTIS	J	9POLL	\$1.0000	APPOINTED	YES	01/01/20	300
KNOBLOCH	CHARLOTT	E	9POLL	\$1.0000	APPOINTED	YES	01/01/20	300
KNOWLDEN	JUSTIN		9POLL	\$1.0000	APPOINTED	YES	01/01/20	300
KNOX	EMMA	R	9POLL	\$1.0000	APPOINTED	YES	01/01/20	300
KOCH	ELIZABET		9POLL	\$1.0000	APPOINTED	YES	01/01/20	300
KOENIG	ALEXANDR		9POLL	\$1.0000	APPOINTED	YES	01/01/20	300
KOENIG	MADISON	A	9POLL	\$1.0000	APPOINTED	YES	01/01/20	300
KOENIG	SCOTT		9POLL	\$1.0000	APPOINTED	YES	01/01/20	300
KOESTER	SOPHIE		9POLL	\$1.0000	APPOINTED	YES	01/01/20	300
KOH	MONICA	A	9POLL	\$1.0000	APPOINTED	YES	01/01/20	300
KOLB	SCOTT		9POLL	\$1.0000	APPOINTED	YES	01/01/20	300
KOLESSAR	KAREN	M	9POLL	\$1.0000	APPOINTED	YES	01/01/20	300
KOMLANI	ASHLEY		9POLL	\$1.0000	APPOINTED	YES	01/01/20	300
KOMMATAS	DEMIE		9POLL	\$1.0000	APPOINTED	YES	01/01/20	300
KONING	NICOLE		9POLL	\$1.0000	APPOINTED	YES	01/01/20	300
KONOPKA	ALBIN	E	9POLL	\$1.0000	APPOINTED	YES	01/01/20	300
KOODEN	HAROLD	D	9POLL	\$1.0000	APPOINTED	YES	01/01/20	300
KOPELMAN	SELAH		9POLL	\$1.0000	APPOINTED	YES	01/01/20	300
KOPP	SASHA	B	9POLL	\$1.0000	APPOINTED	YES	01/01/20	300
KORCZOWSKI	CHRIS		9POLL	\$1.0000	APPOINTED	YES	01/01/20	300
KORETO	ABIGAIL	A	9POLL	\$1.0000	APPOINTED	YES	01/01/20	300
KORTES	MARY	L	9POLL	\$1.0000	APPOINTED	YES	01/01/20	300
KOSER	CARSON		9POLL	\$1.0000	APPOINTED	YES	01/01/20	300
KOSIEWSKA	ANDREW	F	9POLL	\$1.0000	APPOINTED	YES	01/01/20	300
KOSS	MARK	C	9POLL	\$1.0000	APPOINTED	YES	01/01/20	300
KOSTICK	ANNE	M	9POLL	\$1.0000	APPOINTED	YES	01/01/20	300
KOSTMAYER	TARA		9POLL	\$1.0000	APPOINTED	YES	01/01/20	300
KOTLYAREVSKIY	SEMEN		9POLL	\$1.0000	APPOINTED	YES	01/01/20	300
KOUTELLOS	ALYSSA		9POLL	\$1.0000	APPOINTED	YES	01/01/20	300
KOVACK	KELLY		9POLL	\$1.0000	APPOINTED	YES	01/01/20	300

BOARD OF ELECTION POLL WORKERS  
FOR PERIOD ENDING 09/18/20

NAME	TITLE	NUM	SALARY	ACTION	PROV	EFF DATE	AGENCY
KOVARIK	KAROLYN	9POLL	\$1.0000	APPOINTED	YES	01/01/20	300
KOWALSKI	MICHAEL	9POLL	\$1.0000	APPOINTED	YES	01/01/20	300
KOY	NOAH	W	\$1.0000	APPOINTED	YES	01/01/20	300
KRABBE	WENDY	L	\$1.0000	APPOINTED	YES	01/01/20	300
KRAKOWSKI	HOLLY	9POLL	\$1.0000	APPOINTED	YES	01/01/20	300
KRAMNICK	SAMUEL	O	\$1.0000	APPOINTED	YES	01/01/20	300
KRANBERG	SUSAN	9POLL	\$1.0000	APPOINTED	YES	09/02/20	300
KRAUS	BROOKE	T	\$1.0000	APPOINTED	YES	01/01/20	300
KRAUS	JONATHAN	D	\$1.0000	APPOINTED	YES	01/01/20	300
KRAUTHAMER	LISA	9POLL	\$1.0000	APPOINTED	YES	01/01/20	300
KRAYCH	DERIK	M	\$1.0000	APPOINTED	YES	01/01/20	300
KREJCI	BRIANNA	L	\$1.0000	APPOINTED	YES	01/01/20	300
KRESSLER	BRITTANY	9POLL	\$1.0000	APPOINTED	YES	01/01/20	300
KREYTAK	NICOLE	R	\$1.0000	APPOINTED	YES	01/01/20	300
KROTTLINGER	JENNIFER	9POLL	\$1.0000	APPOINTED	YES	01/01/20	300
KROUSE	KELLIE	A	\$1.0000	APPOINTED	YES	01/01/20	300
KRULWICH	SARA	9POLL	\$1.0000	APPOINTED	YES	01/01/20	300
KRUMHOLZ	VICTORIA	9POLL	\$1.0000	APPOINTED	YES	01/01/20	300
KUEHNE	HOPE	9POLL	\$1.0000	APPOINTED	YES	01/01/20	300
KUFEL	SARAH	E	\$1.0000	APPOINTED	YES	01/01/20	300
KUHN	DIETER	9POLL	\$1.0000	APPOINTED	YES	01/01/20	300
KULKARNI	SHWETA	9POLL	\$1.0000	APPOINTED	YES	01/01/20	300
KUMAR	DIANA	9POLL	\$1.0000	APPOINTED	YES	01/01/20	300
KUMAR	SUNIL	9POLL	\$1.0000	APPOINTED	YES	01/01/20	300
KUMARASHEKHARA	SHASHI	9POLL	\$1.0000	APPOINTED	YES	01/01/20	300
KUNG	ERICA	9POLL	\$1.0000	APPOINTED	YES	01/01/20	300
KUPERMAN	VICKY	9POLL	\$1.0000	APPOINTED	YES	01/01/20	300
KURNEVA	OLGA	9POLL	\$1.0000	APPOINTED	YES	09/01/20	300
KURZ	DONNA	H	\$1.0000	APPOINTED	YES	01/01/20	300
KUTCH	KIMBERLE	9POLL	\$1.0000	APPOINTED	YES	01/01/20	300
KWAPONG	PATRICK	9POLL	\$1.0000	APPOINTED	YES	01/01/20	300
KWOK	STEPHANI	9POLL	\$1.0000	APPOINTED	YES	01/01/20	300
KYSER	HOPE	9POLL	\$1.0000	APPOINTED	YES	01/01/20	300
LACAYO	JULIA	9POLL	\$1.0000	APPOINTED	YES	01/01/20	300
LAFON	ALEXANDR	P	\$1.0000	APPOINTED	YES	01/01/20	300
LAGODICH	LUCIE	9POLL	\$1.0000	APPOINTED	YES	01/01/20	300
LAGRANGE	ARAMINTA	I	\$1.0000	APPOINTED	YES	01/01/20	300
LAI	ELLY DEV	9POLL	\$1.0000	APPOINTED	YES	01/01/20	300
LAKE	ALLISON	9POLL	\$1.0000	APPOINTED	YES	01/01/20	300
LAKINS	LEAH	L	\$1.0000	APPOINTED	YES	01/01/20	300
LALL	PAUL	D	\$1.0000	APPOINTED	YES	01/01/20	300
LAM	JIMMY	H	\$1.0000	APPOINTED	YES	01/01/20	300
LAM	VICTORIA	9POLL	\$1.0000	APPOINTED	YES	01/01/20	300
LAM	WAYNE	9POLL	\$1.0000	APPOINTED	YES	01/01/20	300
LAMB	ROBIN	9POLL	\$1.0000	APPOINTED	YES	01/01/20	300
LAMBERSON	MARIANNE	9POLL	\$1.0000	APPOINTED	YES	01/01/20	300
LAMBERT	CHERYL	9POLL	\$1.0000	APPOINTED	YES	01/01/20	300
LAMBERT	SAMANTHA	9POLL	\$1.0000	APPOINTED	YES	01/01/20	300
LAMENDOLA	MAURA	E	\$1.0000	APPOINTED	YES	01/01/20	300
LAMIA	MUSARRAT	Z	\$1.0000	APPOINTED	YES	01/01/20	300
LAMKE	ANGELINA	9POLL	\$1.0000	APPOINTED	YES	01/01/20	300

BOARD OF ELECTION POLL WORKERS  
FOR PERIOD ENDING 09/18/20

NAME	TITLE	NUM	SALARY	ACTION	PROV	EFF DATE	AGENCY
LANCASTER	DEKOTA	E	\$1.0000	APPOINTED	YES	01/01/20	300
LANDAU	ERIC	D	\$1.0000	APPOINTED	YES	01/01/20	300
LANDAU	PETER	9POLL	\$1.0000	APPOINTED	YES	01/01/20	300
LANDER	JULIAN	C	\$1.0000	APPOINTED	YES	01/01/20	300
LANDMAN	LINDSAY	G	\$1.0000	APPOINTED	YES	01/01/20	300
LANDOU	BRIGITTE	9POLL	\$1.0000	APPOINTED	YES	01/01/20	300
LANDOWNE	MAHAYANA	9POLL	\$1.0000	APPOINTED	YES	01/01/20	300
LANDRETH	GRANT	9POLL	\$1.0000	APPOINTED	YES	01/01/20	300
LANDSMAN	KIM	J	\$1.0000	APPOINTED	YES	01/01/20	300
LANE	AIDAN	9POLL	\$1.0000	APPOINTED	YES	01/01/20	300
LANE	MADISON	9POLL	\$1.0000	APPOINTED	YES	01/01/20	300
LANG	AUDREY	G	\$1.0000	APPOINTED	YES	01/01/20	300
LANG	CADY	9POLL	\$1.0000	APPOINTED	YES	01/01/20	300
LANGHAM	HEATHER	9POLL	\$1.0000	APPOINTED	YES	01/01/20	300
LANGHAUS	AMANDA	9POLL	\$1.0000	APPOINTED	YES	01/01/20	300
LANKACHANDRA	DILLINI	9POLL	\$1.0000	APPOINTED	YES	01/01/20	300
LANSBERRY	EVA	M	\$1.0000	APPOINTED	YES	01/01/20	300
LAPPIN	TIMOTHY	E	\$1.0000	APPOINTED	YES	01/01/20	300
LARACUENTA	IRENE	9POLL	\$1.0000	APPOINTED	YES	01/01/20	300
LARDY	ERIN	9POLL	\$1.0000	APPOINTED	YES	01/01/20	300
LARRABEE	SUSAN	E	\$1.0000	APPOINTED	YES	01/01/20	300
LARSEN	OLIVIA	R	\$1.0000	APPOINTED	YES	01/01/20	300
LASCHEVER	ELIZABET	A	\$1.0000	APPOINTED	YES	01/01/20	300
LATHAM	HERBERT	9POLL	\$1.0000	APPOINTED	YES	01/01/20	300
LATIF	AMINAH	9POLL	\$1.0000	APPOINTED	YES	01/01/20	300
LATTANZI	GIUDITTA	9POLL	\$1.0000	APPOINTED	YES	01/01/20	300
LAU	EMILIE	9POLL	\$1.0000	APPOINTED	YES	01/01/20	300
LAU	GINGER	9POLL	\$1.0000	APPOINTED	YES	01/01/20	300
LAU	KATY	9POLL	\$1.0000	APPOINTED	YES	01/01/20	300
LAU	KING HEI	9POLL	\$1.0000	APPOINTED	YES	01/01/20	300
LAU	RENEE	9POLL	\$1.0000	APPOINTED	YES	01/01/20	300
LAURIELLO	SOPHIA	9POLL	\$1.0000	APPOINTED	YES	01/01/20	300
LAURO-FRANCIS	CHRISTIN	9POLL	\$1.0000	APPOINTED	YES	01/01/20	300
LAVERY	SARAH	M	\$1.0000	APPOINTED	YES	09/08/20	300
LAVIGAT	CHRISTIN	9POLL	\$1.0000	APPOINTED	YES	01/01/20	300
LAVIOLETTE	YAHELIA	9POLL	\$1.0000	APPOINTED	YES	01/01/20	300
LAWRENCE	MARTIN	L	\$1.0000	APPOINTED	YES	01/01/20	300
LAWRENCE	ROBERT	B	\$1.0000	APPOINTED	YES	01/01/20	300
LAWRENCE	VERONICA	9POLL	\$1.0000	APPOINTED	YES	08/31/20	300
LAWSON	BREANNA	9POLL	\$1.0000	APPOINTED	YES	01/01/20	300
LAWSON	DAVID	T	\$1.0000	APPOINTED	YES	01/01/20	300
LAWSON	JOSEPH	9POLL	\$1.0000	APPOINTED	YES	01/01/20	300
LAZARUS	CHLOE	9POLL	\$1.0000	APPOINTED	YES	01/01/20	300
LEARY	RUTH	9POLL	\$1.0000	APPOINTED	YES	01/01/20	300
LEAVITT	RUBEN	9POLL	\$1.0000	APPOINTED	YES	01/01/20	300
LEBLANC	STEPHANI	9POLL	\$1.0000	APPOINTED	YES	01/01/20	300
LEDESMA	MA CECIL	G	\$1.0000	APPOINTED	YES	09/11/20	300
LEDEZMA-HAIGHT	RAQUEL	9POLL	\$1.0000	APPOINTED	YES	01/01/20	300
LEDIJU	FUMILAY	K	\$1.0000	APPOINTED	YES	01/01/20	300
LEDWIDGE	SHEILLAH	K	\$1.0000	APPOINTED	YES	01/01/20	300
LEE	ALLISON	9POLL	\$1.0000	APPOINTED	YES	01/01/20	300

BOARD OF ELECTION POLL WORKERS  
FOR PERIOD ENDING 09/18/20

NAME	TITLE	NUM	SALARY	ACTION	PROV	EFF DATE	AGENCY
LEE	AMANDA	9POLL	\$1.0000	APPOINTED	YES	01/01/20	300
LEE	AMATAVER	9POLL	\$1.0000	APPOINTED	YES	01/01/20	300
LEE	CHELSEA	9POLL	\$1.0000	APPOINTED	YES	01/01/20	300
LEE	DANIEL	9POLL	\$1.0000	APPOINTED	YES	01/01/20	300
LEE	HEIDI	9POLL	\$1.0000	APPOINTED	YES	01/01/20	300
LEE	HIEMANN	9POLL	\$1.0000	APPOINTED	YES	01/01/20	300
LEE	JASMIN	9POLL	\$1.0000	APPOINTED	YES	01/01/20	300
LEE	KAYMA	9POLL	\$1.0000	APPOINTED	YES	01/01/20	300
LEE	MATTHEW	J	\$1.0000	APPOINTED	YES	01/01/20	300
LEE	MELISSA	9POLL	\$1.0000	APPOINTED	YES	01/01/20	300
LEE	MICHELLE	9POLL	\$1.0000	APPOINTED	YES	01/01/20	300
LEE	SASHANNA	9POLL	\$1.0000	APPOINTED	YES	01/01/20	300
LEE	VERONICA	9POLL	\$1.0000	APPOINTED	YES	01/01/20	300
LEE	VICTORIA	9POLL	\$1.0000	APPOINTED	YES	01/01/20	300
LEE	YUNA	9POLL	\$1.0000	APPOINTED	YES	01/01/20	300
LEFF	ROXANNE						

# THE CITY NEVER SLEEPS.

Your business keeps it running. Subscribe to *The City Record* to reach thousands of opportunities in New York City government business today and every day. *The information you need to get the business you want.*

VISIT US ONLINE AT [www.nyc.gov/cityrecord](http://www.nyc.gov/cityrecord)



## SUBSCRIBE TODAY! CITY RECORD ORDER FORM

6-month print subscription:  by mail \$300  by fax \$400  
1-year print subscription:  by mail \$500  by fax \$700  
Pay by:  Visa  MasterCard  AMEX  Discover  Check  
 Renewal (Customer No. \_\_\_\_\_)  New Subscription

To Pay by Credit Card Call (212) 386-6221

2% of the payment amount will be added if you pay by credit card.

Send check payable to: **The City Record**  
1 Centre Street, 17th Floor, New York, NY 10007-1602

Name: \_\_\_\_\_  
Company: \_\_\_\_\_  
Address: \_\_\_\_\_  
City: \_\_\_\_\_ State: \_\_\_\_\_ Zip+4: \_\_\_\_\_  
Phone: (\_\_\_\_) \_\_\_\_\_ Fax: (\_\_\_\_) \_\_\_\_\_  
Email: \_\_\_\_\_  
Signature: \_\_\_\_\_

Note: This item is not taxable and non-refundable. The City Record is published five days a week, except legal holidays. For more information call: 212-386-0055, fax: 212-669-3211 or email [csubscriptions@dcas.nyc.gov](mailto:csubscriptions@dcas.nyc.gov)

