

THE CITY RECORD.

VOL. XLV. NUMBER 13481.

NEW YORK, SATURDAY, SEPTEMBER 15, 1917.

PRICE, 3 CENTS.

THE CITY RECORD.

OFFICIAL JOURNAL OF THE CITY OF NEW YORK.

Published Under Authority of Section 1526, Greater New York Charter, by the
BOARD OF CITY RECORD.

JOHN PURROY MITCHEL, MAYOR.

LAMAR HARDY, CORPORATION COUNSEL.

WILLIAM A. PRENDERGAST, COMPTROLLER.

JOSEPH N. QUAIL, SUPERVISOR.

Supervisor's Office, Municipal Building, 8th floor.
Published daily, at 9 a. m., except legal holidays, at Nos. 96 and 98 Reade st. (north side), between West Broadway and Church st., Manhattan, New York City.
Subscription, \$9.30 a year, exclusive of supplements. Daily issue, 3 cents a copy.
SUPPLEMENTS: Civil List (containing names, salaries, etc., of the City employees), Two Dollars; Official Canvass of Votes, 10 cents; Registry Lists, 5 cents each assembly district; Law Department Supplement, 10 cents; Annual Assessed Valuation of Real Estate, 25 cents each section; postage extra.
ADVERTISING: Copy for publication in the City Record must be received at least TWO (2) days before the date fixed for the first insertion; when proof is required for correction before publication, copy must be received THREE (3) days before the date fixed for the first insertion.
COPY for publication in the corporation newspapers of Brooklyn must be received at least THREE (3) days before the date fixed for the first insertion.
Entered as Second-class Matter, Post Office at New York City.

TABLE OF CONTENTS.

Assessors, Board of—	Manhattan, Borough of—	6355	6361
Completion of Assessments.....	Local Board Meetings.....	6355	6361
Bellevue and Allied Hospitals—	Proposals.....	6355	6361
Proposals.....	Municipal Civil Service Commission—	6355	6361
Bellevue and Allied Hospitals, Depart-	Notices of Examinations.....	6354	6361
ments of Health, Correction and	New York Supreme Court—Schoharie,	6354	6361
Public Charities—	Delaware and Greene Counties—	6354	6361
Proposals.....	Application for Appointment of Com-	6354	6361
Brooklyn, Borough of—	missioners.....	6354	6361
Proposals.....	Notice to Bidders at Sales of Old Build-	6354	6361
College of the City of New York—	ings, etc.....	6354	6361
Proposals.....	Official Directory.....	6354	6361
Correction, Department of—	Parks, Department of—	6354	6361
Proposals.....	Proposals.....	6354	6361
Docks and Ferries, Department of—	Police Department—	6354	6361
Proposals.....	Proposals.....	6354	6361
Education, Department of—	Public Charities, Department of—	6354	6361
Proposals.....	Proposals.....	6354	6361
Estimate and Apportionment, Board of—	Public Service Commission, First District—	6354	6361
Budget Hearings on Departmental Es-	Hearing on Form of Certificate.....	6354	6361
timates for the Year 1918.....	Hearing on Form of Contract.....	6354	6361
Notice of Public Hearings—Franchise	Invitation to Contractors.....	6354	6361
Matters.....	Queens, Borough of—	6354	6361
Notices of Public Hearings—Public	Local Board Meetings.....	6354	6361
Improvement Matters.....	Richmond, Borough of—	6354	6361
Finance, Department of—	Proposals.....	6354	6361
Corporation Sale of Buildings and Ap-	Street Cleaning, Department of—	6354	6361
portenances Thereto on City Real	Proposals.....	6354	6361
Estate by Sealed Bids.....	Supreme Court, First Department—	6354	6361
Interest on City Bonds and Stock.....	Filing Bills of Costs.....	6354	6361
Sales of Tax Liens.....	Supreme Court, Second Department—	6354	6361
Sureties on Contracts.....	Application for Appointment of Com-	6354	6361
Vouchers Received September 14, 1917	missioners.....	6354	6361
Warrants Made Ready for Payment	Application to Court to Condemn	6354	6361
September 14, 1917.....	Property.....	6354	6361
Fire Department—	Filing Bills of Costs.....	6354	6361
Proposals.....	Filing Preliminary Abstracts.....	6354	6361
Instructions to Bidders for Work to be	Water Supply, Gas and Electricity, De-	6354	6361
Done or Supplies to be Furnished.....	partment of—	6354	6361
	Proposals.....	6354	6361

BOARD OF ESTIMATE AND APPORTIONMENT.

Budget Hearings on Departmental Estimates for Year 1918 Before the Sub-Committee of the Committee on Tax Budget of the Board of Estimate and Apportionment.

CALENDAR FOR PERIOD ENDING SEPTEMBER 22, 1917.

COMMITTEE ROOM, CITY HALL.

Monday, September 17, 1917.	
10 A. M.	2.30 P. M.
Board of City Record.	Law Department.
City and County Miscellaneous.	Tenement House Department.
Board of Child Welfare.	
Tuesday, September 18, 1917.	
10 A. M.	2.30 P. M.
Department of Correction (Personal Ser-	Fire Department (Other Than Personal
vice).	Service).
Department of Health (Other Than Per-	Department of Taxes and Assessments.
sonal Service).	Department of Licenses.
Wednesday, September 19, 1917.	
10 A. M.	
Commissioner of Records, New York	
-County.	
Commissioner of Records (Surrogates'	2.30 P. M.
Court), New York County.	Children's Court.
Commissioner of Records, Kings County.	Hunter College.
Commissioner of Accounts.	
Thursday, September 20, 1917.	
10 A. M.	2.30 P. M.
Department of Docks and Ferries.	Police Department.
Bellevue and Allied Hospitals (Personal	Department of Plant and Structures
Service).	(Other Than Personal Service).
Friday, September 21, 1917.	
10 A. M.	2.30 P. M.
President, Borough of The Bronx.	Department of Parks, Queens.
Fire Department (Personal Service).	New York Public Library.
Saturday, September 22, 1917.	
10 A. M.	2.30 P. M.
Brooklyn Public Library.	Queens Borough Public Library.
President, Borough of Queens (Other	Department of Plant and Structures
Than Personal Service).	(Personal Service).

SAMUEL C. HYER, Clerk to Sub-Committee.

DEPARTMENT OF FINANCE.

WARRANTS MADE READY FOR PAYMENT IN DEPARTMENT OF FINANCE FRIDAY, SEPTEMBER 14, 1917.

Below is a statement of warrants made ready for payment on the above date, showing therein the Department of Finance voucher number, the dates of the invoices or the registered number of the contract, the date the voucher was filed in the Department of Finance, the name of the payee and the amount of the warrant.

Where two or more bills are embraced in the warrant, the dates of the earliest and latest are given, excepting that, when such payments are made under a contract, the registered number of the contract is shown in the place of the second invoice date.

Where the word "final" is shown after the name of the payee, payment will not be made until thirty days after the completion and acceptance of the work, but all of the other warrants mentioned will be forwarded through the mail unless some reason exists why payment is to be made in person, in which event written notice will be promptly given to the claimant.

In making a written or verbal inquiry at this office for any of the above mentioned warrants, it is requested that reference be made by the Department of Finance voucher number.

WILLIAM A. PRENDERGAST, Comptroller.

Finance Voucher No.	Invoice Dates or Contract Number.	Received in Department of Finance.	Name of Payee.	Amount.
113098	7-11-17	8-28-17	Armory Board.	
			Royal Typewriter Company, Inc.....	\$67 50
115245	7-31-17	9-10-17	Bellevue and Allied Hospitals.	
115289	7-31-17	9-10-17	Samuel E. Hunter.....	\$90 42
115308	7-27-17	9-7-17	Mutual McDermott Dairy Corporation.....	53 16
115281	7-10-17	9-7-17	V. Fiorentino.....	8 28
115282	7-5-17	9-7-17	Edison Storage Battery Co.....	5 72
114162	7-28-17	9-7-17	Sterling Tire Corporation.....	35 80
115310	7-31-17	8-31-17	Hoffman-Corr Mfg. Co.....	19 35
115209	8-2-17	9-7-17	Bohlen Bros.....	10 80
114182	7-23-17	9-7-17	William J. Love, Inc.....	4 38
115246	6-11-17	8-31-17	Wm. Langbein & Bros.....	146 80
		9-7-17	Disinfecting and Exterminating Cor-	
			poration.....	18 00
115301	7-13-17	9-7-17	John Bellmann.....	44 10
115285	8-17-17	9-7-17	Grand Central Market.....	13 23
115280	7-14-17	9-7-17	Stanley Supply Co.....	72 00
113026		9-1-17	Bronx Parkway Commission.	
			S. C. Richards.....	\$122 00
116495		9-12-17	Board of City Record.	
116496	46382	9-12-17	M. B. Brown Printing & Binding Co...	\$9 09
	46382		M. B. Brown Printing & Binding Co...	51 27
115723	8-13-17	9-10-17	Board of Coroners.	
115722	9-1-17	9-10-17	Elliott Fisher Company.....	\$1 50
			The Peerless Towel Supply Co.....	1 60
114301		9-1-17	Department of Correction.	
114302	47483	9-1-17	Paramount Trading Co.....	\$621 25
114294	47388	9-1-17	Thomas M. Blake.....	1,331 53
114295	47309	9-1-17	Mutual McDermott Dairy Corporation.....	3,032 97
114298	47497	9-1-17	Mutual McDermott Dairy Corporation.....	555 52
114296	47316	9-1-17	Samuel E. Hunter.....	727 11
114299	47305	9-1-17	Wilson & Co., Inc.....	105 50
114293	47548	9-1-17	Samuel E. Hunter.....	652 12
114390	47301	9-1-17	Morris & Company.....	180 10
114303	47292	9-1-17	Levy Dairy Co.....	187 59
114309	47158	9-1-17	J. P. Duffy Company.....	525 30
114306	46344	9-1-17	Knickerbocker Supply Co.....	1,696 51
114305	47822	9-1-17	J. F. Herbert.....	129 20
115740	46994	9-1-17	Charles B. Meyers.....	320 00
115747	46995	9-1-17	Charles B. Meyers.....	3,380 60
115750	7-26-17	9-7-17	The Mutual Towel Supply Co.....	4 75
115751	7-27-17	9-10-17	Institution Equipment & Supply Co...	1 88
115746	7-11-17	9-10-17	Newman Clock Company.....	5 00
115751	7-12-17	9-10-17	The Smith-Worthington Co.....	4 60
115744	7-18-17	9-10-17	Shaw-Walker Co. of New York.....	98 40
115761	7-24-17	9-10-17	Common Sense Manufacturing Co.....	33 33
115758	5-8-17	9-10-17	Bramhall Dean Co.....	90 00
115760	7-17-17	9-10-17	Bramhall Dean Co.....	80 65
115762	7-30-17	9-10-17	W. A. Hathaway Company.....	21 75
115763	7-12-17	9-10-17	American Railway Supply Company..	40 00
115766	7-6-17	9-10-17	Standard Supply Company.....	4 75
115764	3-6-17	9-10-17	Alexander Propper & Co.....	22 90
115839		9-11-17	Hull, Grippen & Co.....	2 71
115840	7-24-17	9-11-17	Hull, Grippen & Co.....	10 61
115846	5-25-17	9-11-17	J. M. Saulpaugh's Sons.....	15 00
115845	6-30-17	9-11-17	Konop Iron Works.....	11 50
115844	8-24-17	9-11-17	Hull, Grippen & Co.....	13 65
115842	7-24-17	9-11-17	Arthur C. Jacobson & Sons.....	1 50
115848	7-31-17	9-11-17	Colonial Works, Inc.....	2 50
115847	7-31-17	9-11-17	Kipp Wagon Company.....	10 10
115853	7-31-17	9-11-17	Hull, Grippen & Co.....	13 50
114297		9-11-17	P. J. McArdle.....	69 00
115832		9-1-17	Armour & Co.....	3,357 82
115833		9-11-17	John F. Burns.....	8 50
115753	7-13-17	9-11-17	Frank W. Fox, Warden.....	3 10
115767	7-11-17	9-10-17	Wilson Stamp Co.....	2 90
115771	7-17-17	9-10-17	Sargent & Co.....	18 92
115772	4-26-17	9-10-17	Giles, Giles & Co.....	3 00
115773	7-9-17	9-10-17	J. S. Woodhouse Co., Inc.....	3 11
115830		9-10-17	The J. L. Mott Iron Works.....	27 50
115831		9-11-17	Frank W. Fox, Warden.....	2 95
115742	7-28-17	9-11-17	John J. Hanley, Warden.....	3 75
115856	7-31-17	9-10-17	The William P. Miller Co.....	22 50
115854	7-31-17	9-11-17	C. H. Zimmermann.....	12 00
115849	7-31-17	9-11-17	P. Keenan.....	65 00
115852	7-31-17	9-11-17	M. Reidy.....	22 95
115850	7-9-17	9-11-17	M. Reidy.....	2 40
115857	8-24-17	9-11-17	Joseph D. Duffy.....	37 02
115768	5-28-17	9-11-17	John Wanamaker, New York.....	24 00
115859	6-9-17	9-10-17	The Yale & Towne Mfg. Co.....	12 94
115860	7-20-17	9-11-17	Richard Tretter.....	96 70
115895	7-7-17	9-11-17	J. F. Warth Company.....	56 00
		9-12-17	Peter J. Constant.....	10 20
115109	8-31-17		County Clerk, New York County.	
		9-11-17	Knickerbocker Ice Company.....	\$6 75
114809	7-31-17	8-31-17	County Clerk, Queens County.	
		9-6-17	Brooklyn Union Towel Supply Co...	\$6 50
115786	8-31-17		District Attorney, Kings County.	
115785	8-6-17	9-10-17	Patrick Dougherty.....	\$8 66
115793	9-6-17	9-10-17	Eagle Spring Water Co.....	3 60
115790	9-1-17	9-10-17	The Lily Cup Co.....	15 00
115792	8-9-17	9-10-17	H. A. Farnell & Co.....	4 20
		9-10-17	The Lawyers' Co-operative Publishing	
			Co.....	20 50
115788	8-23-17	9-10-17	The C. G. Braxmar Co.....	2 67
115789	8-13-17	9-10-17	Edward Thompson Co.....	7 00
115791	9-1-17	9-7-17	H. A. Farnell & Co.....	4 25
115787	9-1-17	9-10-17	The Peerless Towel Supply Co.....	11 65
116510		9-12-17	District Attorney, New York County.	
116509		9-11-17	John Cuniff.....	\$8 30
116511	8-31-17	9-12-17	Edward Swann, District Attorney ..	516 60
		9-12-17	Western Union Telegraph Company ..	47 43
116638		9-10-17	District Attorney, Queens County.	
116642		9-12-17	Denis O'Leary.....	\$5 00
116641		9-13-17	Denis O'Leary.....	35 38
			Edward Walsh.....	20 05
115940	8-10-17		Department of Docks and Ferries.	
115941	8-14-17	9-11-17	The Leslie Company, Inc.....	\$8 63
115942	8-3-17	9-11-17	P. Prybil Machine Co., Inc.....	7 50
		9-11-17	Allen Filter Service.....	2 60

Finance Voucher No.	Invoice Dates or Contract Number.	Received in Depart- ment of Finance.	Name of Payee.	Amount.	Finance Voucher No.	Invoice Dates or Contract Number.	Received in Depart- ment of Finance.	Name of Payee.	Amount.
115938	8-14-17	9-11-17	Chas. Cory & Son, Inc.	4 85	116124	6-25-17	9-11-17	Cotrell & Leonard	12 50
115935	8-24-17	9-11-17	Defiance Manufacturing Co.	18 36	116123	3- 9-17	9-11-17	Dressler Beard Mfg. Company	4 55
Department of Education.					116120	6-30-17	9-11-17	Narragansett Stable Co., Inc.	2 00
115644	5-26-17	9-10-17	E. P. Gleason Mfg. Co.	\$9 00	116119	6- 1-17	9-11-17	William Winfield	2 00
115651	6-23-17	9-10-17	Ph. Simberg	26 70	116118	5- 1-17	9-11-17	William Winfield	12 65
115655	6-30-17	9-10-17	J. Friedman	10 05	116117	1-18-17	9-11-17	Rund Manufacturing Company	16 20
115689	6-15-17	9-10-17	D. J. Deady	33 64	116079	4-17-17	9-11-17	Polhemus Printing Company	7 40
115678	6-20-17	9-10-17	Karl Heinrich	20 00	116130	4-28-17	4-30-17	Clarence S. Nathan	36 70
115651	6-25-17	9-10-17	Commercial Trust Co. of New York, Assignee of George Roach	21 00	116128	4-19-17	9-11-17	Jackson Stationery Company	5 23
115710	6- 8-17	9-10-17	American Lead Pencil Co.	6 30	Commissioner of Jurors, Kings County.				
113510	5- 3-17	5-16-17	R. Solomon & Sons, Inc.	478 00	115512	9- 1-17	9- 8-17	Stevenson & Marsters, Inc.	\$1 66
113510	5- 3-17	5-16-17	Germania Bank of N. Y. C., Assignee of R. Solomon & Sons, Inc.	248 00	115510	8- 1-17	9- 8-17	The Peerless Towel Supply Co.	3 40
111949	2-18-17	9- 1-17	Oliver Machinery Co.	533 50	115513	8-31-17	9- 8-17	Patrick Dougherty	8 00
112585	5-14-17	9- 1-17	Lennon & Co.	105 75	115514	9- 1-17	9- 8-17	The Peerless Towel Supply Co.	3 40
103812	6-22-17	9- 1-17	T. Frederick Jackson, Inc.	250 00	Commissioner of Jurors, New York County.				
115696	1- 4-17	9-10-17	International Time Recording Co.	6 25	115607	9- 1-17	9-10-17	A. Schneider	\$1 35
115695	6-19-17	9-10-17	F. J. Kloes	8 29	115606	9- 5-17	9-10-17	Timothy Foley	3 96
115694	6-18-17	9-10-17	Ingersoll-Rand Co.	36 20	115605	8-31-17	9-10-17	Berkshire Products Co., Inc.	5 40
115693	6-26-17	9-10-17	Alfred Whiteley, Inc.	9 98	115604	8-31-17	9-10-17	Knickerbocker Ice Company	4 05
115631	7- 5-17	9-10-17	Max Albrecht	15 08	Department of Licenses.				
115632	5-29-17	6-22-17	M. Weinberg	18 93	115166	5- 2-17	8-22-17	Underwood Typewriter Co., Inc.	\$1 55
115630	4-24-17	4-27-17	The Royal Co. of New York, Assignee of Louis Messer	24 55	115160	8-26-17	8-28-17	William Collins	63 28
115639	5-28-17	9-10-17	S. Bleiman	4 45	Miscellaneous.				
115659	6- 7-17	9-10-17	J. D. Johnson Co.	99	116502	9-12-17	9-12-17	Bushwick Hospital	\$657 25
115662	6- 8-17	9-10-17	Jacob Herskowitz	12 06	116503	9-12-17	9-12-17	Brooklyn Eastern District Dispensary and Hospital	585 35
115648	5-26-17	9-10-17	Thomas F. Ford	28 45	116504	9-12-17	9-12-17	Lebanon Hospital Association	1,826 45
115636	6-19-17	6-26-17	E. J. Stanley	73 10	116505	9-12-17	9-12-17	New York Ophthalmic Hospital	314 60
115637	6-26-17	6-21-17	Joseph Spengler	33 47	116507	9-12-17	9-12-17	The Babies' Hospital of the City of New York	283 12
115656	5- 9-17	5-16-17	Michael Leonard	17 00	116508	9-12-17	9-12-17	Williamsburgh Hospital	1,075 50
115672	5-29-17	9-10-17	F. E. Folsom Co., Assignee of R. Bufano	11 22	116506	9-12-17	9-12-17	New York Magdalen Home	1,343 88
115626	5-15-17	9-10-17	Stephen C. Parker	6 00	116451	9-12-17	9-12-17	New York Juvenile Asylum	8,471 94
115653	7-14-17	9-10-17	Jas. J. Cooke & Son	79 70	116455	9-12-17	9-12-17	Seaside Home for Crippled Children.	208 33
115664	6- 2-17	9-10-17	John F. Koops	24 64	116454	9-12-17	9-12-17	St. Germain's Home for Juvenile De- linquents	2,000 27
115652	6-14-17	9-10-17	Hall & Boyle	27 41	116453	9-12-17	9-12-17	St. Michael's Home	3,948 57
115665	5-31-17	9-10-17	Joseph F. Egan	8 27	116450	9-12-17	9-12-17	Institution of Mercy	7,056 86
115689	6-14-17	9-10-17	F. E. Folsom Co., Assignee of Mitchell Plumbing Co.	28 89	116449	9-12-17	9-12-17	Council Home for Jewish Girls	164 38
115692	6- 5-17	9-10-17	Godfrey-Keeler Co.	25 83	116448	9-12-17	9-12-17	Colored Orphan Asylum and Associa- tion for the Benefit of Colored Chil- dren in the City of New York	2,612 00
115682	7-10-17	9-10-17	Edward E. Stapleton	51 54	116447	9-12-17	9-12-17	Brooklyn Home for Consumptives	2,299 50
115660	5- 5-17	6-20-17	Chas. J. Bogue Electric Co.	97 87	116028	9-11-17	9-11-17	Agnes Redmond	26 50
115668	5- 4-17	6- 8-17	George Rabe	70 66	116031	9-11-17	9-11-17	Harry Falk, individually and as as- signee of Samuel Dicker	242 48
115674	6-18-17	6-21-17	Fred A. Buser	66 59	116028	9-11-17	9-11-17	Agnes Redmond	21 50
115670	5-27-17	9-10-17	Lawler Regulator Co.	10 70	116027	9-11-17	9-11-17	Stephen F. Sullivan	53 00
115669	5-12-17	5-15-17	George H. Beck & Sons	87 98	116027	9-11-17	9-11-17	Stephen F. Sullivan	43 00
115671	6-15-17	9-10-17	Eugene J. Flood, Inc.	34 68	116030	9-11-17	9-11-17	Patrick Sullivan	26 50
115640	6- 9-17	6-28-17	Geo. Kessler	78 31	116030	9-11-17	9-11-17	Patrick Sullivan	21 50
115643	5-30-17	6- 8-17	John Byrns	33 33	116029	9-11-17	9-11-17	John Sullivan	21 50
115675	6-18-17	9-10-17	Oswald Kalfur	48 00	116029	9-11-17	9-11-17	John Sullivan	26 50
115657	2- 3-17	9-10-17	Sargent & Co.	4 58	116034	9-11-17	9-11-17	Collector of Assessments and Arrears in and for the City of New York	590 94
115658	5-21-17	6- 8-17	Reid's Express	25 85	116033	9-11-17	9-11-17	John H. Crowell, individually and as assignee of Thomas James Crowell and Catherine Elizabeth Crowell Irwin	52 99
115698	6-21-17	6-27-17	M. Kalmus	8 81	116032	9-11-17	9-11-17	William Nunez and Louis J. Somerville, as administrators of the estate of Eliza- beth Nunez, deceased	50 00
115705	4-28-17	9-10-17	Self-Winding Clock Co.	11 60	117187	9-13-17	9-13-17	Isidore Reh	100 00
115717	3-19-17	9-10-17	Joseph Clark	23 60	117186	9-13-17	9-13-17	Patrick Keeler	100 00
115712	5-22-17	9-10-17	Southard-Robertson Co.	47	117185	9-13-17	9-13-17	Michael Shortall	34 11
115713	12-30-16	9-10-17	The Kennedy Valve Mfg. Co.	5 05	117184	9-13-17	9-13-17	Michael Cummings	22 42
115641	6-16-17	9-10-17	R. & A. Isaacson	33 88	117183	9-13-17	9-13-17	Thomas Gilroy	84 10
115642	6-21-17	9-10-17	Herman Auskutat	18 47	117182	9-13-17	9-13-17	Dominic Lisa	11 37
115679	6-27-17	9-10-17	Julius Haas & Sons, Inc.	49 40	117181	9-13-17	9-13-17	Frank Lennon	4 00
115681	4-24-17	9-10-17	Lignum Carpenter Works	13 90	117180	9-13-17	9-13-17	J. Lewis Amster	5 00
115627	5-29-17	6- 9-17	Fr. Jos. Unger	20 42	117320	9-14-17	9-14-17	Francisco Arcardo	23 42
115635	5- 7-17	6-26-17	Harry A. Jimmerson	70 03	117321	9-14-17	9-14-17	Joseph A. Dunn	23 08
115647	6-20-17	6-27-17	Far Rockaway Securities Co., assignee of J. Fitzgerald	51 70	117322	9-14-17	9-14-17	Michael Vallely	67 27
115645	5-22-17	9-10-17	Wm. B. Taylor	14 22	117323	9-14-17	9-14-17	Johnson Avery	29 24
115625	6-12-17	6-29-17	Henry Pearl & Sons Co.	53 88	117324	9-14-17	9-14-17	Cornelius Cavanagh	25 09
Board of Estimate and Apportionment.					117325	9-14-17	9-14-17	Payton Johnson	9 75
117332	8-23-17	9-14-17	Edward B. Stott & Co., Inc.	\$24 00	Board of Parole.				
117333	8-23-17	9-14-17	Interborough Rapid Transit Company.	70 30	115950	9-11-17	9-11-17	Thomas R. Minnick, Secretary	\$87 75
117334	8-23-17	9-14-17	Treasurer Seventh Regiment, N. G., N. Y.	46 80	115951	9-11-17	9-11-17	Thomas R. Minnick, Secretary	140 26
117335	8-30-17	9-14-17	George Featherstone	18 68	Department of Plant and Structures.				
117336	8-30-17	9-14-17	Union Card & Paper Co.	4 36	46135	9- 1-17	9- 1-17	M. J. O'Hara	\$5,180 20
117337	8-30-17	9-14-17	Annin & Co.	6 00	President of the Borough of The Bronx.				
117338	8-30-17	9-14-17	American District Telegraph Company	46 30	114286	9-12-17	9-12-17	Mortimer Tubridy, Clerk in Charge.	\$15 34
117345	8-30-17	9-14-17	Grosvenor Atterbury	64 87	President of the Borough of Brooklyn.				
117346	8-30-17	9-14-17	George Featherstone	37 17	116191	9-11-17	9-11-17	Frank A. Kellogg	\$10 00
117348	8-30-17	9-14-17	Smith & Thomson	16 75	President of the Borough of Manhattan.				
117349	8-30-17	9-14-17	Annin & Co.	2 75	32899	8-31-17	8-31-17	Harlem Contracting Co.	\$32 74
12349	8-30-17	9-14-17	Thomas F. Reilly	61 93	110621	6- 2-17	8-22-17	United States Wood Preserving Co.	2,943 29
12350	8-30-17	9-14-17	Thomas F. Reilly	80 00	106171	5-23-17	6-30-17	The Sicilian Asphalt Paving Co.	106 23
117339	8-30-17	9-14-17	The Richardson Press	51 00	114231	8-18-17	9- 1-17	Scranton & Wyoming Coal Co., Inc.	2,214 63
Department of Finance.					113408	9- 1-17	9- 1-17	Uvalde Contracting Co.	131 88
116694	6-24-17	9-11-17	Robert B. McIntyre, Supervising Statis- tician	\$23 09	36780	9- 1-17	9- 1-17	The Barber Asphalt Paving Co.	65 55
116684	6-24-17	9-11-17	Sidney H. Goodacre, Collector of City Revenue	24 20	President of the Borough of Queens.				
115628	6-24-17	9-10-17	Rockefeller Bros.	1 55	114236	9- 1-17	9- 1-17	Edw. E. Buhler Co.	\$321 49
116497	8- 1-17	9-12-17	Long Island Railroad Company	7 50	114238	5-22-17	9- 1-17	Chemo Co.	145 60
Fire Department.					115232	8-10-17	9- 7-17	Madison Avenue Garage and Stables, James H. Connell, Proprietor	27 59
116949	6-11-17	9-11-17	Putnam A. Bates Elec. Engr.	\$96 70	115231	6-30-17	9- 7-17	Madison Avenue Garage and Stables, James H. Connell, Proprietor.	30 70
115066	6-11-17	9- 7-17	H. T. Dakin	63 84	114249	6-19-17	9- 1-17	Stehlin-Miller-Henes Co.	120 89
115068	6-26-17	7- 7-17	Joseph Dixon Crucible Co.	55 65	115975	8-29-17	9-11-17	Frank R. Smith	42 50
Department of Health.					President of the Borough of Richmond.				
114926	6-27-17	9-10-17	L. D. Nelke, Inc.	\$26 25	115529	3-2			

Finance Voucher No.	Invoice Dates or Contract Number.	Received in Department of Finance.	Name of Payee.	Amount.	Finance Voucher No.	Invoice Dates or Contract Number.	Received in Department of Finance.	Name of Payee.	Amount.
Commissioner of Records, New York County.					115535	2-26-17	9-10-17	Kalt Lumber Company	20 04
113912	8-31-17	8-31-17	Underwood Typewriter Co., Inc.	\$9 00	111894	8- 3-17	8-23-17	John A. Gregory	268 93
Sheriff, Bronx County.					115460		9- 8-17	Voss Ice Machine Works, Bernhard	
115579	10- 1-16	9-10-17	Centadrink Filters Co., Inc.	\$9 00				Voss Proprietor	85 00
115575	8-31-17	9-10-17	Nickel Towel Supply	2 75	119904	7-25-17	9- 6-17	Guarantee Typewriter Repair Co.	14 00
115574	8-31-17	9-10-17	Clover Farms, Inc.	7 75	114906	12-31-16	9- 6-17	J. H. Adamson	64 05
115564	8-17-17	9-10-17	Swift & Co.	9 00	115106	8- 7-17	9- 7-17	Wm. McDonagh & Sons	7 50
115570	9- 1-17	9-10-17	Jas. T. Mohan	91 37	115107	8- 7-17	9- 7-17	The Graton & Knight Mfg. Co.	27 84
Department of Street Cleaning.					115825	8- 8-17	9-11-17	Elliott, Fisher Company	2 19
114611	8- 1-17	9- 5-17	The Gramatan Springs Co., Inc.	\$1 80	115077	8-31-17	9- 7-17	Berkshire Products Company, Inc.	31 50
114608	7-31-17	9- 5-17	Fred W. Beatty	7 82	115104	7- 6-17	9- 7-17	The Cutler-Hammer Mfg. Co.	11 15
Tenement House Department.					115446		9-10-17	H. B. Machen, Borough Engineer	258 71
116645		9-12-17	F. A. Smith, Chief Clerk	\$1 80	114267		9- 1-17	E. M. Dinwiddie, Acting Director	33 41
116646		9-12-17	John J. Murphy, Commissioner	332 60	115092		9- 8-17	William Burgess Cornell	17 09
116647		9-10-17	John J. Murphy, Commissioner	500 00	115824		9-11-17	E. Beardsley, Chief Clerk and Auditor	5 65
Board of Water Supply.					115826		9-11-17	Luther R. Swain, Bacteriologist	18 81
114735		9-11-17	Harry L. Hopkins, Ex-Secretary	\$90 48	115536	7-31-17	9-10-17	Castleton Motor Car Co.	24 59
Department of Water Supply, Gas and Electricity.					115534	7-18-17	9-10-17	Builders' Iron Foundry	3 90
110941	7- 9-17.	7-17-17	Guarantee Typewriter Repair Co.	5 65	114262		8-31-17	Arnold Hoffman & Co., Inc.	2,070 60

VOUCHERS RECEIVED IN DEPARTMENT OF FINANCE FRIDAY, SEPTEMBER 14, 1917.


A statement is herewith submitted of all vouchers filed in the Department of Finance on this date, in which is shown the Department of Finance voucher number, the date of the invoices or the registered number of the contract, the name of the payee and the amount of the claim. Where two or more bills are embraced in one voucher the date of the earliest is given, excepting that when such vouchers are submitted under a contract the registered number of the contract is shown instead.

WILLIAM A. PRENDERGAST, Comptroller.

Invoice Voucher No.	Invoice Date or Contract Number.	Name of Payee.	Amount.	Invoice Voucher No.	Invoice Date or Contract Number.	Name of Payee.	Amount.
Bellevue and Allied Hospitals.				117327	9- 8-17	Charles Pickler	250 00
117490	46928	Swan & Finch Co.	\$13 35	117328	9- 7-17	Nelson P. Lewis	76 41
117491	40632	J. H. Freedlander	554 47	117329	8-31-17	Katherine H. Yochman	11 10
117492	47548	Samuel E. Hunter	650 15	117330	9-10-17	Mrs. M. C. Ford	8 46
117479	47303	Shults Bread Co.	293 62	117326	6-15-17	Dr. E. Belcher Hyde	35 00
117480	47317	Louis Pastorini	159 24	Fire Department.			
117481	47106	Westchester Fish Co.	49 45	117477	45882	The Okonite Co.	\$49,643 75
117482	47967	Westchester Fish Co.	463 53	117478	46737	American La France Fire Engine Co.	14,033 00
117483	47937	Leo Hamburger	168 76	Commissioner of Jurors, New York County.			
117484	47298	Armour & Co.	10 77	117359		Direct Line Tel. Co.	\$6 00
117485	47318	Richman & Samuels	165 11	Miscellaneous.			
117486	47984	Wilson & Co.	58 58	117320		Francisco Arcaro	\$23 42
117487	47982	Heineman Bros. Co.	11 90	117321		John A. Dunn	23 08
117488	48113	Shults Bread Co.	3,721 15	117322		Michael Valley	67 27
117489	47425	Standard Oil Co. of N. Y.	399 53	117323		Johnson Alvery	29 24
117495	8-31-17	Jessie A. Stowers	13 97	117324		Cornelius Cavanagh	25 09
117496	8- 1-17	Mark L. Fleming	12 05	117325		Payton Johnson	9 75
117497	9- 1-17	M. J. Taylor	6 00	117267		John A. O'Brien	3 00
117498	8-31-17	A. E. Aikman	9 65	117268		Henry H. Ritter	20 00
117499	9- 1-17	Jos. T. W. Brass	18 83	117269		Catherine Harris as Adm.	89 75
117493	9- 5-17	George A. White	68 98	117270	9- 7-17	Lamar Hardy as Corporation Counsel	400 00
117494		C. D. O'Neil	47 71	117245		Julius Rasmussen	23 81
Board of City Record.				117246	9-11-17	Cornelius G. Dwyer	22 59
117455	46668	M. B. Brown P. & B. Co.	\$2,180 45	117247		Title Guarantee & Trust Co.	6 64
117456	46668	M. B. Brown P. & B. Co.	148 77	117248		Charles Schlott	13 33
117457	46668	M. B. Brown P. & B. Co.	89 35	117249		Jos. Kaplan	14 56
117458	46668	M. B. Brown P. & B. Co.	53 99	117250		Boardman Development Co.	14 56
117459	46671	Tower Mfg. & Nov. Co.	87 61	117251	8- 6-17	The Maylew Co.	296 17
Coroner, Borough of Richmond.				117252	8- 6-17	Harry Wadler	91 25
117241	8-31-17	New York Telephone Co.	\$14 83	117253	9-10-17	Bartolo Giuffre	14 95
Department of Correction.				117254	9-10-17	Rebecca Siegel	21 05
117575	47309	Mutual McDermott Dairy Co.	\$6,038 51	117255	9-10-17	Katherine Smith	6 90
117576	47497	Mutual McDermott Dairy Co.	1,091 72	117256	9- 5-17	Philip M. Misica	231 90
Supreme Court, Queens County.				117244	9- 7-17	Samuel Koffler	1 95
117574		Charles J. Schneller	\$10 00	117198		A. Hupfel's Sons	124 00
Department of Education.				117199	7-28-17	Otto J. Schwarzler	260 00
117235	8- 7-17	A. W. Brauer	\$139 00	117200	7-16-17	Samuel Keeler	12 60
117236	6- 1-17	The Child Lore Book Room	87 25	117201	7-19-17	Clara Ellner	10 80
117237	9- 4-17	F. J. Canning	6 40	117202	4-27-17	Smith & Leo, Inc.	3 76
117238	7-19-17	Schoverling, Daly & Gales	679 00	117203	8- 9-17	Consolidated Gas Co. of N. Y.	1 50
117239	7-10-17	Reiter & Reiner	5 00	117204		Consolidated Gas Co. of N. Y.	4 76
117240	10-26-16	Dimock & Fink Co.	4 20	117205		Louis Rosenblum	5 00
117608	43825	Jandous Electric Equipment Co.	473 30	117206	7-27-17	Minnie Edelstein	16 80
117609	45582	Superior Seating Co.	1,669 00	117207	2-24-17	Charles L. Carpenter	11 00
117610	47605	A. W. King	630 00	117208	8-10-17	George B. Agnew	6 33
117611	44820	Jandous Electric Equipment Co.	447 00	117209	8- 3-17	Title Guarantee & Trust Co.	60
117612	47672	J. M. Knopp	50 00	117210		Title Guarantee & Trust Co.	2 00
117613	47239	I. Langner	1,215 00	117211	8-23-17	Title Guarantee & Trust Co.	2 10
117614	47606	James I. Newman	495 00	117212	8-23-17	D. G. Pecora	43 00
117615	45100	Samuel Ziff and Saml. Selowitz	436 00	117213	7-20-17	Everard Roberts	23 00
117616	45244	Harold G. Pearson	415 00	117214		Receiver of Taxes	32 44
117617	47969	M. Barash	976 50	117215		Receiver of Taxes	3 92
117618	47820	Louis Oslen	450 00	117216		Receiver of Taxes	44 86
117619	47902	Jacob Hersnowitz	450 00	117217		Receiver of Taxes	26 23
Board of Estimate and Apportionment.				117218		Receiver of Taxes	1 39
117343	7-23-17	Walter Lewis	\$100 00	117219		Receiver of Taxes	04
117344	8-22-17	George J. Koch	1,487 00	117220		Receiver of Taxes	8 10
117345	8-30-17	Grosvenor Atterbury	64 87	117221		Corporation of Trinity Church	18 40
117331		The Tucker Electrical Contr. Co.	120 00	117222	7-23-17	Fannie M. Wallace	19 44
117332	8-24-17	Edward B. Stout & Co.	24 00	117223	7-23-17	Charles Geoly	12 61
117333	8-23-17	Interborough Rapid Transit Co.	70 30	117224	7-31-17	Saverio Aiosa	6 95
117334	8-31-17	Treasurer, 7th Regiment, N. G., N. Y.	46 80	117225		R. Sadowsky	31 40
117335	8-23-17	George Featherstone	18 68	117226	8-27-17	The Park Avenue Operating Co., Inc.	1,273 05
117336	8-10-17	Union Card & Paper Co.	4 36	117227	7-30-17	Charles F. Noyes Co.	31 05
117337	8-17-17	Annin & Co.	6 00	117228	8-10-17	Oceanic Investing Co.	6 44
117338	8-21-17	American Dist. Tel. Co.	46 30	117229		Stern & Stern	26 45
117339	8-20-17	The Richardson Press	51 00	117230		A. A. Silberberg	16 15
117340	8-21-17	Annin & Co.	1,277 50	117231		Annie Malloy	25 59
117341	8-20-17	Dieges & Clout	717 50	117232		May Roth	115 73
117342	8-22-17	John J. Morrow	107 00	117233		Title Guarantee & Trust Co.	330 61
117346	8-23-17	George Featherstone	37 17	117234		S. H. Elliott	41 22
117347	8-15-17	Pierce Arrow Renting Co.	140 00	117263		Astoria Bohemian Realty Association	11,040 84
117348	8-31-17	Smith & Thomson	16 75	117264		Anne Braithwaite	5,056 46
117349	8-14-17	Annin & Co.	2 75	117265		George Mather	1,147 50
				117266		Alvan T. Payne et al.	3,628 59
				117257	9- 8-17	Emil A. Guenther	115 00
				117258		Geo. W. Pople	180 00
				117259		Harry I. Huber	115 00
				117260	9- 8-17	Michael J. Connor	55 00
				117261		John C. Myers	90 00
				117262		Charles H. Georgi	55 00
				117271		Asylum of the Sisters of St. Dominic	8,162 03
				117272		Catholic Guardian Society	187 50
				117273		Howard Orphanage & Industrial School	3,074 19
				117274		Industrial School Association of Brooklyn	2,500 71

Invoice				Invoice				Invoice			
Finance	Date	Name of Payee.	Amount.	Finance	Date	Name of Payee.	Amount.	Finance	Date	Name of Payee.	Amount.
Vouch- er No.	or Con- tract Number.			Vouch- er No.	or Con- tract Number.			Vouch- er No.	or Con- tract Number.		
117316	6-1-17	Harlem Contracting Co.....	24 64	117586	48014	The Corby Co.	115 52	117734	7-2-17	The Fischer Press.....	53 50
117317	8-20-17	Cardo Bros. & Co.....	36 00	117587	48014	The Corey Co.	41 04	117735	8-7-17	The General Fireproofing Co.	9 32
117318	8-8-17	Davney Asphalt Co., Inc....	40 00	117588	48149	Lewis De Grof Son	4,793 86	117736	7-2-17	Goldsmith Brothers	348 80
117319	4-10-17	F. W. Noll.....	2,848 00	117589	47108	Rebecka Melicow	39 00	117737	7-25-17	Kolesch & Co.....	299 44
117284	35725	Eastern Paving Co.....	436 00	117590	47298	Armour & Co.	708 32	117738	6-5-17	E. B. Latham & Co.....	77 43
117285	32986	Warner, Quinlan Asphalt Co.	85 87	117591	48024	Conron Bros. Co.	842 98	117739	8-1-17	Lella Brothers	1 10
117286	47962	Cleveland Trinidad Pvg. Co.	6,401 09	117592	47966	Samuel E. Hunter	633 01	117740	7-24-17	Library Bureau	6 75
117287	47962	Cleveland Trinidad Pvg. Co.	686 44	117593	47548	Samuel E. Hunter	3,217 00	117741		C. S. Littel & Co.....	1 68
117288	47204	U. S. Drainage & Irrigation Co.	3,736 60	117594	47957	R. F. Stevens Co.	4,968 79	117742	1-24-17	A. P. Little.....	35 00
117242	45990	Old Colony Constr. Co.....	13,583 85	117595	47288	Leo Sander	3,860 40	117743	6-14-17	Manhattan Electrical Supply Co., Inc.	20 16
117290	46159	Fleming, O'Brien & McEnte- gart, Inc., Assignee, Sum- mitt Engineering & Constr. Co.	3,255 50	117596	47645	Conron Bros. Co.	3,008 14	117744	8-1-17	Henry Moss & Co.....	10 88
117291	44977	John C. Rodgers, Jr.....	2,275 45	117597	47483	Paramount Trading Co.	45 95	117745	6-28-17	Clarence S. Nathan, Inc....	27 00
117292	47629	Astoria Contr. Co.....	59,723 10	117598	7-22-17	William B. Buck	19 45	117746	7-9-17	Arthur W. Clapp.....	199 20
117293	47641	Sicilian Asphalt Paving Co.	859 61	117599	9-6-17	William B. Buck	14 25	117747	9-4-17	The General Fireproofing Co.	35 62
117620	45956	Asphalt Constr. Co.....	3,369 32	117600	8-31-17	Helene D. Bengston	1 10	117748	9-11-17	Goldsmith Brothers	175 50
117621	47639	Cleveland Trinidad Pvg. Co.	1,920 75	117601	9-1-17	Dr. F. H. Platt	2 00	117749	6-25-17	J. B. Lyon Co.....	112 52
117622	47495	Uvalde Asphalt Paving Co.	3,375 00	117602	9-1-17	Ella Lawrence, Supt.	2 70	117750	7-17-17	Pannier Bros. Stamp Co., Inc.	8 50
117623	46412	Consolidated House & Win- dow Cleaning Co.....	398 25	117603	7-31-17	N. Y. State Hosp. for In- cipient Tuberculosis	1,923 55	117751	5-8-17	J. Schonfeld	155 00
President of the Borough of Queens.				Public Service Commission.				117752	7-20-17	Cobb, Macey, Dohme, Inc....	200 80
117394	47710	Peace Bros.	\$763 44	117500	45679	A. W. King & Co.	\$17,701 01	117753	7-31-17	Shea, Smith & Co.....	461 00
117395	48034	Borough Asphalt Co.....	19,451 93	117501	40886	Fredk L. Cranford	4,894 04	117754	4-12-17	John Wanamaker	1,587 28
117396	42358	Hastings Pavement Co.....	80 83	117502	39492	Cranford Company	6,543 26	117755	9-1-17	Equitable Office Bldg. Corp.	6,268 36
117397	45820	Clancy & VanAlst	14,316 96	117503	40976	Smith, Hauser & MacIsaac.	6,189 37	117756	8-7-17	Alice R. Philips.....	35 00
117530	7-20-17	The Long Island Hardware Co.	16 50	117504	40318	Underpinning & Foundation Co.	4,546 92	117757		G. E. Conover.....	20 60
117531	8-24-17	The Long Island Hardware Co.	30 89	117505	40608	Flinn-O'Rourke Co.	35,353 35	117758		M. J. Farrell.....	72 44
117532	8-28-17	Buffalo Steam Roller Co....	3 33	117506	44459	Booth & Flinn, Ltd.	55,854 27	117759		George L. Lucas.....	373 26
117533	9-5-17	Good Roads Mch. Co.....	7 70	117507	40317	Flinn-O'Rourke Co., As- signee, Booth & Flinn, Ltd., & O'Rourke Eng. Constr. Co., Assignor	34,657 74	117760		John H. Myers.....	120 94
117534	8-25-17	E. B. Brinker Hardware Co.	8 10	117508	40384	Flinn-O'Rourke Co., As- signee, Booth & Flinn, Ltd., & O'Rourke Eng. & Constr. Co., Assignor	1,728 74	117761		Clifton W. Wilder.....	603 09
117535	8-24-17	Boston Woven Hose & Rub- ber Co.	97 50	117509	45638	P. McGovern & Co.	133,291 80	117762	8-1-17	The Chauncey Real Est. Co.	20 00
117536	8-30-17	Paul Lahoda	3 75	117510	43508	Rodgers & Hagerty	3,320 88	117763		Mary Childs	40 00
117537	7-19-17	Thos. J. Corning	460 00	117511	45727	Mason & Hanger, Mac- Arthur Bros., Inc., MacAr- thur Bros. Co., Assignor..	66,053 31	117764		Childs Co. & Willard S. Bur- rows Co.	125 00
117538	8-6-17	Luke Killagon	2 00	117512	40386	Degnon Constr. Co.....	49,778 37	117765		First Constr. Co. of Brook- lyn	125 00
117539	9-1-17	Nicoll & Imholz	19 90	117513	40315	Cranford Co.	53,104 91	117766		Robert Gair Co.....	291 67
117540	8-1-17	Nicoll & Imholz	19 15	117514	39323	U. S. Realty & Improv Co..	202 35	117767		Philip Greenblatt	30 00
117541	8-6-17	H. Schwindeller	80 00	117515	43455	Holbrook, Cabot & Rollins Corp.	67,679 11	117768	8-1-17	Kelsey, Sudam & Mollen- hauer	25 00
117542	9-4-17	Frank Fredericks	80 00	117516	43386	Post & McCord, Inc.....	12,231 00	117769	8-6-17	Land Estates, Inc.....	25 00
117543	8-31-17	John Striker	80 00	117517	42947	Oscar Daniels Co.	259 20	117770	7-23-17	A. W. Cherrington.....	20 00
117544	9-1-17	Dennis Shrugrue	80 00	117518	42947	Oscar Daniels Co.	9,420 84	117771	8-1-17	Ellen Maloney.....	55 00
117545	8-31-17	Crescent Garage	20 00	117519	43386	Post & McCord	771 61	117772	8-1-17	National Railway Pub. Co.	165 00
117546	8-31-17	Private Auto Rental Service	20 00	117520	43386	Bell Tel. Co. of Penna....	4 70	117773	7-31-17	N. Y. Telephone Co.....	221 61
117547	8-10-17	Madison Ave. Stables & Gar- age	20 00	117521	43386	Bell Tel. Co. of Penna....	9 51	117774		N. Y. Central R. R. Co....	618 04
117548	7-3-17	Madison Ave Stables & Gar- age	20 00	117522	43386	Brooklyn Union Gas Co....	2 85	117775	8-2-17	Chas. E. Noyes Co., Agents.	125 00
117749	9-1-17	Long Island Star Pub. Co....	5 00	117523	43386	Consolidated Gas Co. of N. Y.	1 20	117776	8-2-17	Ellen A. O'Connell.....	150 00
117550	7-16-17	Bloom Bros.	10 00	117524	43386	Dept. of Water Supply, Gas & Electricity	2 10	117777	7-2-17	Alice R. Philips.....	35 00
117551	8-24-17	N. Y. & Queens Electric Co.	32 32	117525	43386	Edison Electric Illuminating Co. of Brooklyn.....	12 56	117778	8-1-17	Plaza Improvement Co....	45 00
117552	8-28-17	Welsh Bros. Contracting Co.	172 00	117526	43386	Law Department	966 66	117779	8-1-17	Powell Building	150 00
117520	8-23-17	Jurgen Rathen Co.....	175 00	117527	43386	The N. Y. Edison Co.	45 22	117780	8-1-17	Park Row Realty Co.....	54 17
117521	7-26-17	Francis M. Leach	467 42	117528	43386	N. Y. Mutual Gas Light Co.	14 40	117781	8-4-17	Perfect Coat Front Pad Co.	60 00
117522	7-31-17	Strang Auto Garage Co....	12 15	117529	43386	The Western Union Tel. Co.	6 51	117782	7-31-17	Thomas E. Ritter.....	181 50
117523	8-31-17	Private Auto Rental Service	22 32	117530	43386	H. A. D. Holmann	327 09	117783	5-1-17	F. W. Seybel & Wm. Knapp, Executor	166 66
117524	8-10-17	Madison Ave. Garage & Stables	16 56	117531	43386	H. A. D. Holmann	53 35	117784	8-1-17	Theresa Saporito	18 00
117525	8-31-17	Crescent Garage	20 52	117532	43386	Clifford M. Holland	207 43	117785	8-1-17	Lee & J. J. Shubert.....	55 00
117526	9-5-17	Machine Appliance Corp....	18 00	117533	43386	George S. Rice	110 83	117786		Thomas Scott	55 00
117527	9-6-17	William H. Moyer	100 00	117534	43386	J. O. Shipman	25 01	117787		The Schaefer Co.....	83 33
117528	9-6-17	William H. Moyer	100 00	117535	43386	The N. Y. Edison Co.....	43 50	Sheriff, Bronx County.			
117529	9-10-17	The Goodyear Tire & Rubber Co.	40 94	117536	43386	The American Dist. Tel. Co.	6 10	117277	9-1-17	Harry J. McArdle, Inc....	\$51 88
117553		William A. Prendergast, Comptroller	499 42	117537	43386	Peter Anderson	120 00	117278	9-1-17	Charles Sowa	17 25
117554		James J. Blake	136 60	117538	43386	The Bell Telephone Co. of Pennsylvania	7 95	117279	9-1-17	Bensonia Auto Supplies....	11 10
Department of Public Charities.				117539	43386	U. S. Trust Co. of N. Y., Trustee for Estate of E. J. Donnell, deceased	45 00	117280	8-21-17	Hahn & O'Reilly.....	24 85
117391	7-12-17	The Burnet Co.	7 20	117540	43386	Weinbros Real Estate Co..	266 66	117281	8-20-17	Adams, Flanagan Co.....	41 67
117392	8-11-17	Karl Vesterdahl	75 60	117541	43386	The Western Union Tel. Co., Inc.	1 56	117282	8-14-17	Gibson Auto & Taxi Co....	9 00
117393	7-9-17	Reading Electric Co.....	30 00	117542	43386	Alfred J. Doyle	1 60	117283	9-1-17	Woodstock Garage	14 84
117363	7-27-17	L. Crocco & Sons.....	144 11	117543	43386	George L. Lucas.....	723 50	Department of Street Cleaning.			
117364	8-24-17	L. Crocco & Sons.....	8 25	117544	43386	N. Y. Telephone Co.....	2 50	47958	47958	Standard Oil Co. of N. Y....	\$897 84
117365	8-28-17	Joseph Seeman	37 40	117545	43386	H. F. Oest	2 25	117351	47958	Standard Oil Co. of N. Y....	415 68
117366	8										

Invoice				Invoice				Invoice			
Finance Vouch-er No.	Date or Con-tract Number.	Name of Payee.	Amount.	Finance Vouch-er No.	Date or Con-tract Number.	Name of Payee.	Amount.	Finance Vouch-er No.	Date or Con-tract Number.	Name of Payee.	Amount.
117437	6-30-17	N. Y. Telephone Co.....	61 43	117464	47464	State Highway Constr. Co..	3,172 50	117427	8- 1-17	Bay Shore Laundry Co.....	1 64
117438	7-31-17	N. Y. Telephone Co.....	25 77	Department of Water Supply, Gas and Electricity.				117428	8- 7-17	J. P. Duffy Co.....	113 00
117439	7-31-17	N. Y. Telephone Co.....	35 03	117242	9-13-17	Edward Beardsley, Chief Clerk and Auditor.....	\$500 00	117429	8-1-17	W. D. Smalley.....	7 00
117440	7-31-17	N. Y. Telephone Co.....	18 82					117430	8-10-17	W. H. Powell.....	2 94
117441	7-31-17	N. Y. Telephone Co.....	36 61	117419	4-27-17	Young & Halstead Co.....	120 00			W. H. Powell.....	2 94
117442		Arthur H. Blanchard.....	14 65	117420	5- 1-17	American Sales Book Co...	73 75	117431	6- 1-17	The Linde Air Products Co.	3 50
117443		H. C. Buncke.....	346 22	117421	8- 1-17	Robert H. Dickinson.....	2 00	117432	8- 1-17	Madison Auto Co.....	12 00
117444		Sidney K. Clapp.....	65 72	117422	8-18-17	Oriental Rubber Co.....	46 88	117414		James V. Clune.....	88 18
117460		Henry E. Fox Constr. Co...	1,759 64	117423	6-27-17	Topping Bros.....	5 75	117415		John J. Hughes.....	147 46
117461	47921	Sprague & Henwood, Inc...	1,921 20	117424	8- 1-17	Estate of C. F. Baxter.....	25 90	117416		Charles L. Fisher.....	369 88
117462	44801	A. L. Guidone & Son.....	2,856 65	117425	7- 2-17	Bureau of Highways.....	98 03	117417		Herbert L. Merritt.....	8,442 20
117463	47192	New York Telephone Co...	841 14	117426	8-21-17	Knight & De Micco, Inc....	479 73	117418		James V. Clune.....	19,496 76



OFFICIAL DIRECTORY.

Unless otherwise stated, the Public Offices of the City are open for business from 9 a. m. to 5 p. m.; Saturday, 9 a. m. to 12 noon.

CITY OFFICES.

MAYOR'S OFFICE.
City Hall, Telephone, 1000 Cortlandt.
John Purroy Mitchell, Mayor.
Theodore Rousseau, Secretary.
Samuel L. Martin, Executive Secretary.
Paul C. Wilson, Assistant Secretary.
Bureau of Weights and Measures.
Municipal Building, 3d floor. Telephone, 1498 Worth.

COMMISSIONER OF ACCOUNTS.
Municipal Building, 12th floor. Telephone, 4315 Worth.

BOARD OF ALDERMEN.
Clerk's Office, Municipal Building, 2nd floor. Telephone, 4430 Worth.
President of the Board of Aldermen.
City Hall, Telephone, 6770 Cortlandt.

BOARD OF AMBULANCE SERVICE.
Municipal Building, 10th floor. Ambulance Calls, 3100 Spring. Administration Offices, 748 Worth.

ARMORY BOARD.
Hall of Records, Telephone, 3900 Worth.

ART COMMISSION.
City Hall, Telephone, 1197 Cortlandt.

BOARD OF ASSESSORS.
Municipal Building, 8th floor. Telephone, 29 Worth.

BELLEVUE AND ALLIED HOSPITALS.
26th st. and 1st ave. Telephone, 4400 Madison Square.

CENTRAL PURCHASE COMMITTEE.
Municipal Building, 12th floor. Telephone, 4227 Worth.

BUREAU OF THE CHAMBERLAIN.
Municipal Building, 8th floor. Telephone, 4270 Worth.

BOARD OF CHILD WELFARE.
City Hall, Telephone, 4127 Cortlandt.

CITY CLERK AND CLERK OF THE BOARD OF ALDERMEN.
Municipal Building, 2nd floor. Telephone, 4430 Worth.

BOARD OF CITY RECORD.
Supervisor's Office, Municipal Building, 8th floor. Distributing Division, 96 Reade st. Telephone, 3490 Worth.

DEPARTMENT OF CORRECTION.
Municipal Building, 24th floor. Telephone, 1610 Worth.

DEPARTMENT OF DOCKS AND FERRIES.
Pier "A" North River. Telephone, 300 Rector.

DEPARTMENT OF EDUCATION.
Board of Education.
Park ave. and 59th st. Telephone, 5580 Plaza.
Stated meetings of the Board are held at 4 p. m. on the first Monday in February, the second Wednesday in August and the second and fourth Wednesdays in every month, except August.

BOARD OF ELECTIONS.
General Office and Office of the Borough of Manhattan, Municipal Building, 18th floor. Telephone, 1307 Worth.
Other Borough Offices.
The Bronx.
368 E. 148th st. Telephone, 356 Melrose.
Brooklyn.
435-445 Fulton st. Telephone, 1932 Main.
Queens.
64 Jackson ave., L. I. City. Telephone, 3375 Hunters Point.
Richmond.
Borough Hall, New Brighton, S. I. Telephone, 1000 Tompkinsville.
All offices open from 9 a. m. to 4 p. m., Saturdays to 12 noon.

BOARD OF ESTIMATE AND APPOINTMENT.
Municipal Building, 13th floor. Telephone, 4560 Worth.
Bureau of Records and Minutes.
Municipal Building, 13th floor. Telephone, 4560 Worth.
Joseph Haag, Secretary.
Office of the Chief Engineer.
Municipal Building, 13th floor. Telephone, 4560 Worth.
Nelson P. Lewis, Chief Engineer.
Bureau of Public Improvements.
Municipal Building, 13th floor. Telephone, 4560 Worth.
Nelson P. Lewis, Chief Engineer.
Bureau of Franchises.
Municipal Building, 13th floor. Telephone, 4563 Worth.
Harry P. Nichols, Engineer.
Bureau of Contract Supervision.
Municipal Building, 13th floor. Telephone, 4560 Worth.
Central Testing Laboratory, 125 Worth st. Telephone, 3088 Franklin.
Tilden Adamson, Director.
Bureau of Personal Service.
Municipal Building, 13th floor. Telephone, 4560 Worth.
George L. Tirrell, Director.

DEPARTMENT OF FINANCE.
Municipal Building, 5th floor. Telephone, 1200 Worth.
Deputy Comptrollers, 7th floor. Edmund D. Fisher, Albert E. Hadlock, Shepard A. Morgan, Hubert L. Smith.
Receiver of Taxes.
Manhattan—Municipal Building, 2nd floor. Telephone, 1200 Worth.

Bronx—177th st. and Arthur ave. Telephone, 140 Tremont.
Brooklyn—236 Duffield st. Telephone, 7056 Main.
Queens—5 Court Square, L. I. City. Telephone, 3386 Hunters Point.
Richmond—Borough Hall, St. George. Telephone, 100 Tompkinsville.
Collector of Assessments and Arrears.
Manhattan—Municipal Building, 3d floor. Telephone, 1200 Worth.
Bronx—177th st. and Arthur ave. Telephone, 47 Tremont.
Brooklyn—503 Fulton st. Telephone, 8340 Main.
Queens—Municipal Building, Court Square, L. I. City. Telephone, 1553 Hunters Point.
Richmond—Borough Hall, St. George. Telephone, 1000 Tompkinsville.

FIRE DEPARTMENT.
Municipal Building, 11th floor. Telephone, 4100 Worth.
Brooklyn, 365 1st st. Telephone, 7600 Main.

DEPARTMENT OF HEALTH.
Centre and Walker sts., Manhattan. Telephone, 6280 Franklin.
Burial Permit and Contagious Disease offices always open.
Bronx—3731 Third ave. Brooklyn, Flatbush ave., Willoughby and Fleet sts., Queens, 372 Fulton st., Jamaica. Richmond, 514 Bay st., Stapleton.

BOARD OF INEBRIETY.
600 Mulberry st. Telephone, 2990 Spring.
Board meets first Wednesday in each month at 4 p. m.

LAW DEPARTMENT.
Office of Corporation Counsel.
Main office, Municipal Building, 16th floor. Telephone, 4600 Worth.
Lamar Hardy, Corporation Counsel.
Brooklyn office, 153 Pierrepont st. Telephone, 2948 Main.
Bureau of Street Openings.
Main office, Municipal Building, 15th floor. Telephone, 1380 Worth.
Brooklyn office, 166 Montague st. Telephone, 5916 Main.
Queens office, Municipal Building, L. I. City. Telephone, 3886 Hunters Point.
Bureau for the Recovery of Penalties.
Municipal Building, 15th floor. Telephone, 4560 Worth.
Bureau for the Collection of Arrears of Personal Taxes.
Municipal Building, 17th floor. Telephone, 4585 Worth.

DEPARTMENT OF LICENSES.
Main office, 49 Lafayette st. Telephone, 4490 Franklin.
Brooklyn—381 Fulton st. Telephone, 1497 Main.
Richmond—Borough Hall, New Brighton. Telephone, 1000 Tompkinsville.
Division of Licensed Vehicles—517-519 W. 57th st. Telephone, 6387 Columbus.
Public Employment Bureau—Men's departments, 128 Leonard st. Women's departments, 53 Lafayette st. Telephone, 6100 Franklin.
Branch Offices: 157 E. 67th st., Manhattan; Telephone, 2001 Plaza. 436 W. 27th st., Manhattan. Telephone, 1937 Chelsea. 12 W. 11th st., Manhattan; Telephone, 8065 Chelsea. 85 Java st., Brooklyn; Telephone, 3274 Greenpoint.
MUNICIPAL CIVIL SERVICE COMMISSION.
Municipal Building, 14th floor. Telephone, 1580 Worth.

MUNICIPAL REFERENCE LIBRARY.
Municipal Building, 5th floor. Telephone, 1072 Worth. 9 a. m. to 5 p. m.; Saturday, to 1 p. m.

DEPARTMENT OF PARKS.
Municipal Building, 10th floor. Telephone, 4850 Worth.
Borough of Brooklyn.
Litchfield Mansion, Prospect Park, Brooklyn. Telephone, 2300 South.
Borough of The Bronx.
Zbrowski Mansion, Claremont Park. Telephone, 2640 Tremont.
Borough of Queens.
The Overlook, Forest Park, Richmond Hill, L. I. Telephone, 2300 Richmond Hill.
PARK BOARD.
Municipal Building, 10th floor. Telephone, 4850 Worth.
Cabot Ward, President; Louis W. Fehr, Secretary.

PAROLE COMMISSION.
Municipal Building, 24th floor. Telephone, 2254 Worth.

DEPARTMENT OF PLANT AND STRUCTURES.
Municipal Building, 18th floor. Telephone, 380 Worth.

EXAMINING BOARD OF PLUMBERS.
Municipal Building, 9th floor. Telephone, 1800 Worth.

POLICE DEPARTMENT.
240 Centre st. Telephone, 3100 Spring.

DEPARTMENT OF PUBLIC CHARITIES.
Principal office, Municipal Building, 10th floor. Telephone, 4440 Worth.
Brooklyn and Queens, 327 Schermerhorn st., Brooklyn. Telephone, 2977 Main.
Bureau of Social Investigation. Pearl and Centre sts. Telephone, 4405 Worth.
Borough of Richmond, Borough Hall, St. George, S. I. Telephone, 1000 Tompkinsville.

PUBLIC SERVICE COMMISSION.
120 Broadway, 8 a. m. to 11 p. m., every day, including holidays and Sundays. Telephone, 7500 Rector.

BOARD OF REVISION OF ASSESSMENTS.
Municipal Building, 7th floor. Telephone, 1200 Worth.

COMMISSIONERS OF SINKING FUND.
Office of Secretary, Municipal Building, 7th floor. Telephone, 1200 Worth.

BOARD OF STANDARDS AND APPEALS.
Municipal Building, 9th floor. Telephone, 184 Worth.

DEPARTMENT OF TAXES AND ASSESSMENTS.
Municipal Building, 9th floor. Telephone, 1800 Worth.

DEPARTMENT OF STREET CLEANING.
Municipal Building, 12th floor. Telephone, 4240 Worth.

TREASURY HOUSE DEPARTMENT.
Manhattan and Richmond office, Municipal Building, 19th floor. Telephone, 1526 Worth.

Brooklyn and Queens office, 503 Fulton st., Brooklyn. Telephone, 3825 Main.
Bronx office, 391 E. 149th st. Telephone, 7107 Melrose.

BOARD OF WATER SUPPLY.
Municipal Building, 22nd floor. Telephone, 3150 Worth.

DEPARTMENT OF WATER SUPPLY, GAS AND ELECTRICITY.
Municipal Building, 23d, 24th and 25th floors.
Telephones: Manhattan, 4320 Worth; Brooklyn, 3980 Main; Queens, 3441 Hunters Point; Richmond, 840 Tompkinsville; Bronx, 3400 Tremont.
Brooklyn, 50 Court st. Bronx, Tremont and Arthur aves. Queens, Municipal Building, L. I. City. Richmond, Municipal Building, St. George.

BOROUGH OFFICES.

BOROUGH OF THE BRONX.
President's office, 3d and Tremont aves. Telephone, 2680 Tremont.

BOROUGH OF BROOKLYN.
President's office, 2d floor, Borough Hall.
Commissioner of Public Works, 2d floor, Borough Hall.
Assistant Commissioner of Public Works, 2d floor, Borough Hall.
Bureau of Highways, 5th and 12th floors, 50 Court st.
Bureau of Public Buildings and Offices, 10th floor, 50 Court st.
Bureau of Sewers, 10th floor, 215 Montague st.
Bureau of Buildings, 4th floor, Borough Hall.
Topographical Bureau, 209 Montague st.
Bureau of Substructures, 11th floor, 50 Court st. Telephone, 3960 Main.

BOROUGH OF MANHATTAN.
President's office, 20th floor, Municipal Building.
Commissioner of Public Works, 21st floor, Municipal Building.
Assistant Commissioner of Public Works, 21st floor, Municipal Building.
Bureau of Highways, 21st floor, Municipal Building.
Bureau of Public Buildings and Offices, 20th floor, Municipal Building.
Bureau of Sewers, 21st floor, Municipal Building.
Bureau of Buildings, 20th floor, Municipal Building. Telephone, 4227 Worth.

BOROUGH OF QUEENS.
President's office, 68 Hunters Point ave., L. I. City. Telephone, 5400 Hunters Point.

BOROUGH OF RICHMOND.
President's office, New Brighton. Telephone, 1000 Tompkinsville.

CORONERS.
Manhattan, Municipal Building, 2nd floor. Open at all hours of the day and night. Telephone, 3711 Worth.
Bronx—Arthur and Tremont aves. Telephone, 1250 Tremont. 8 a. m. to midnight, every day.
Brooklyn, 236 Duffield st. Telephone, 4004 Main. Open at all hours of the day and night.
Queens, Town Hall, Jamaica. 9 a. m. to 10 p. m.; Sundays and holidays, 9 a. m. to 12 noon.
Richmond, 175 Second st., New Brighton. Open at all hours of the day and night.

COUNTY OFFICES.
Unless otherwise stated, the County offices are open for business from 9 a. m. to 4 p. m.; Saturday, 9 a. m. to 12 noon.

NEW YORK COUNTY.

COUNTY CLERK.
County Court House, Telephone, 5388 Cortlandt.
9 a. m. to 2 p. m., during July and August.

DISTRICT ATTORNEY.
Criminal Courts Building, 9 a. m. to 5:15 p. m.; Saturdays, to 12 noon. Telephone, 2304 Franklin.

COMMISSIONER OF JUDGES.
280 Broadway, Telephone, 241 Worth.

PUBLIC ADMINISTRATOR.
Hall of Records, Telephone, 3406 Worth.

COMMISSIONER OF RECORDS.
Hall of Records, Telephone, 3900 Worth.

REGISTER.
Hall of Records, Telephone, 3900 Worth.
9 a. m. to 2 p. m., during July and August.

SHERIFF.
51 Chambers st. Telephone, 4300 Worth.
New York County Jail, 70 Ludlow st.

SUBROGATES.
Hall of Records, Telephone, 3900 Worth.
John P. Cohalan, Robert Ludlow Fowler, Surrogates.

KINGS COUNTY.

COUNTY CLERK.
Hall of Records, Telephone, 4930 Main.

COUNTY COURT.
County Court House. Court opens at 10 a. m. daily and sits until business is completed.
Part I, Room 23; Part II, Room 10; Part III, Room 14; Part IV, Room 1. Court House.
Clerk's Office, Rooms 17, 18, 19 and 22; open daily from 9 a. m. to 5 p. m.; Saturday to 12 noon. Telephone, 4154 Main.

DISTRICT ATTORNEY.
66 Court st., 9 a. m. to 5:30 p. m.; Saturday, to 1 p. m. Telephone, 2954 Main.

COMMISSIONER OF JUDGES.
381 Fulton st. Telephone, 330-331 Main.

PUBLIC ADMINISTRATOR.
44 Court st. Telephone, 2840 Main.

COMMISSIONER OF RECORDS.
Hall of Records, Telephone, 6988 Main.

REGISTER.
Hall of Records, Telephone, 2830 Main.

SHERIFF.
50 Court st. Telephone, 6845 Main.

SUBROGATE.
Hall of Records, Court opens at 10 a. m. Telephone, 3954 Main.

BRONX COUNTY.

COUNTY CLERK.
Civil Records—161st st. and 3d ave. Telephone, 9266 Melrose.
Criminal Branch, 1918 Arthur ave.

COUNTY JUDGE.
Bergen Building Annex, Tremont and Arthur aves. Telephone, 3205 Tremont.

DISTRICT ATTORNEY.
Tremont and Arthur aves. Telephone, 1100 Tremont.

COMMISSIONER OF JUDGES.
1932 Arthur ave. Telephone, 3700 Tremont.

PUBLIC ADMINISTRATOR.
2808 Third ave. Telephone, 9816 Melrose, 9 a. m. to 5 p. m.; Saturday, to 12 noon.

REGISTER.
1932 Arthur ave. Telephone, 6694 Tremont.

SHERIFF.
1932 Arthur ave. Telephone, 6600 Tremont.

SUBROGATE.
Bergen Building Annex, 1918 Arthur ave.

QUEENS COUNTY.

COUNTY CLERK.
364 Fulton st., Jamaica. Telephone, 2608 Jamaica.

COUNTY COURT.
County Court House, L. I. City. Telephone, 596 Hunters Point.
Court opens at 10 a. m. Trial Term begins first Monday of each month, except July, August and September, and on Friday of each week.
Clerk's office open 9 a. m. to 5 p. m.; Saturday to 12:30 p. m. Telephone, 551 Jamaica.
County Judge's office always open at 336 Fulton st., Jamaica. Telephone, 551 Jamaica.

DISTRICT ATTORNEY.
County Court House, L. I. City. Telephone, 3871 Hunters Point. 9 a. m. to 5 p. m.; Saturday, to 12 noon.

COMMISSIONER OF JUDGES.
County Court House, L. I. City. Telephone, 963 Hunters Point.

PUBLIC ADMINISTRATOR.
362 Fulton st., Jamaica. Telephone, 223 Jamaica.

SHERIFF.
Randolph White, Public Administrator.

SUBROGATE.
County Court House, L. I. City. Telephone, 3766 Hunters Point.

364 Fulton st., Jamaica. Telephone, 397 Jamaica.

RICHMOND COUNTY.

COUNTY CLERK.
County Office Building, Richmond. Telephone, 28 New Dorp.

COUNTY JUDGE AND SUBROGATE.
Trial Terms, with Grand and Trial Jury, second Monday of March, first Monday of October.
Trial Terms, with Trial Jury only, first Monday of May, first Monday of December.
Special Terms, without jury, Wednesday of each week, except the last week of July, the month of August and the first week of September.
Surrogate's Court.
Monday and Tuesday of each week at the Borough Hall, St. George, and on Wednesday at the Surrogate's Court at Richmond, except during the session of the County Court. There will be no Surrogate's Court during the month of August.
Surrogate's Court and Office, Richmond. Surrogate's Chambers, Borough Hall, St. George.
J. Harry Tiernan, County Judge and Surrogate.

DISTRICT ATTORNEY.
Borough Hall, St. George. Telephone, 50 Tompkinsville, 9 a. m. to 5 p. m.; Saturday, to 12 noon.

COMMISSIONER OF JUDGES.
Albert C. Fach, District Attorney.

PUBLIC ADMINISTRATOR.
Village Hall, Stapleton. Telephone, 81 Tompkinsville.

SHERIFF.
Port Richmond. Telephone, 704 West Brighton.
William T. Holt, Public Administrator.

COUNTY COURT HOUSE, Richmond. Telephone, 120 New Dorp.

THE COURTS.

CITY COURT OF THE CITY OF NEW YORK.
City Hall Park. Court opens at 10 a. m. Trial Term, Part I., opens at 9:45 a. m. Telephone, 122 Cortlandt.
Special Term Chambers held from 10 a. m. to 4 p. m.; Saturday, to 12 noon. Clerk's office open from 9 a. m. to 4 p. m.; Saturday, to 12 noon.

CITY MAGISTRATES' COURTS.
Boroughs of Manhattan and Bronx.
William McAdoo, Chief City Magistrate, 300 Mulberry st. Telephone, 9420 Spring.
Frank Oliver, Chief Clerk, 300 Mulberry st. Telephone, 9420 Spring.
Edward J. Cooley, Chief Probation Officer, 300 Mulberry st. Telephone, 9420 Spring.

First District—110 White st.
Second District—125 Sixth ave.
Third District—2d ave. and 1st st.
Fourth District—151 E. 57th st.
Fifth District—121st st. and Sylvan pl.
Sixth District—162d st. and Brook ave., Bronx.
Seventh District—314 W. 54th st.
Eighth District—1014 E. 181st st., Bronx.
Twelfth District—1130 St. Nicholas ave.
Night Court for Women—125 Sixth ave.
Night Court for Men—151 E. 57th st.
Domestic Relations Court (Manhattan)—151 E. 57th st.
Domestic Relations Court (Bronx)—1014 E. 181st st., Bronx.
Municipal Term—Room 500, Municipal Building.
Traffic Court—301 Mott st.

Borough of Brooklyn.
William F. Delaney, Deputy Chief Clerk, 44 Court st. Telephone, 7411 Main.
Deputy Chief Probation Officer, 44 Court st. Telephone, 7411 Main.
First District—318 Adams st.
Fifth District—Williamsburgh Bridge Plaza.
Sixth District—495 Gates ave.
Seventh District—31 Snyder ave.
Eighth District—West 8th st., Coney Island.
Ninth District—5th ave. and 23rd st.
Tenth District—133 New Jersey ave.
Domestic Relations—402 Myrtle ave.
Municipal Term—2 Butler st.

Borough of Queens.
First District—St. Mary's Lyceum, L. I. City.
Second District—Town Hall, Flushing.

Third District—Central ave., Far Rockaway.
Fourth District—Town Hall, Jamaica.
Borough of Richmond.
First District—Lafayette ave., New Brighton.
Second District—Village Hall, Stapleton.
All courts open daily from 9 a. m. to 4 p. m., except on Saturdays, Sundays and legal holidays, when only morning sessions are held.
COURT OF GENERAL SESSIONS.
Criminal Court Building. Court opens at 10.30 a. m. Clerk's office open from 9 a. m. to 4 p. m., and on Saturdays until 12 noon.
MUNICIPAL COURTS.
The Clerk's offices are open from 9 a. m. to 4 p. m.; Saturday, to 12 noon.
Board of Justices—Secretary.
264 Madison st., Manhattan. Telephone, 2596 Orchard.

Borough of Manhattan.
First District—146 Grand st. Telephone, 9611 Spring. Additional part is held at the southwest corner of 6th ave. and 10th st. Telephone 2513 Chelsea.
Second District—264-266 Madison st. Telephone, 4300 Orchard.
Third District—314 W. 54th st. Telephone, 5450 Columbus.
Fourth District—207 E. 32d st. Telephone, 4358 Murray Hill.
Fifth District—2565 Broadway. Telephone, 4006 Riverside.
Sixth District—155 E. 88th st. Telephone, 4343 Lenox.
Seventh District—70 Manhattan st. Telephone 6334 Morningside.
Eighth District—121st st. and Sylvan place. Telephone, 3950 Harlem.
Ninth District—Madison ave. and 59th st. Telephone, 3873 Plaza.
Borough of The Bronx.
First District—Town Hall, 1400 Williamsbridge rd., Westchester. Telephone, 457 Westchester.
Second District—Washington ave. and 162nd st. Telephone, 3042 Melrose.

Borough of Brooklyn.
First District—State and Court sts. Telephone, 7091 Main.
Second District—495 Gates ave. Telephone, 504 Bedford.
Third District—6 Lee ave. Telephone, 556 Williamsburg.
Fourth District—14 Howard ave. Telephone, 4323 Bushwick.
Fifth District—5220 Third ave. Telephone, 3907 Sunset.
Sixth District—236 Duffield st. Telephone, 6166 Main.
Seventh District—31 Pennsylvania ave. Telephone, 904 East New York.

Borough of Queens.
First District—115 Fifth st., L. I. City. Telephone, 1420 Hunters Point.
Second District—Broadway and Court st., Elmhurst. Telephone, 87 Newtown.
Third District—1908 Myrtle ave., Glendale. Telephone, 2352 Bushwick.
Fourth District—Town Hall, Jamaica. Telephone, 86 Jamaica.

Borough of Richmond.
First District—Lafayette ave. and 2d st., New Brighton. Telephone, 503 Tompkinsville.
Second District—Village Hall, Stapleton. Telephone, 313 Tompkinsville.

COURT OF SPECIAL SESSIONS.
Court opens at 10 a. m.
Part I, Criminal Court Building, Manhattan. Telephone, 3983 Franklin.
Part II, 171 Atlantic ave., Brooklyn. Telephone, 4280 Main.
Part III, Town Hall, Jamaica. Held on Tuesday of each week. Telephone, 2620 Jamaica.
Part IV, Borough Hall, St. George. Held on Wednesday of each week. Telephone, 324 Tompkinsville.
Part V, Bergen Building, Tremont and Arthur ayes., Bronx. Held on Thursday of each week. Telephone, 6056 Tremont.

CHILDREN'S COURT.
Adolphus Ragan, Chief Clerk, 137 E. 22nd st. Telephone, 3611 Gramercy.
Bernard J. Ragan, Chief Probation Officer, 137 E. 22nd st. Telephone, 3611 Gramercy.
Parts I and II (Manhattan), 137 E. 22nd st. Telephone, 3611 Gramercy. Dennis A. Lambert, Clerk.
Part III (Brooklyn), 102 Court st. Telephone, 8611 Main. Wm. C. McKee, Clerk.
Part IV (Bronx), 355 E. 137th st. Court held on Monday, Thursday and Saturday of each week. Telephone, 5092 Melrose. Michael Murray, Clerk.
Part V (Queens), 19 Flushing ave., Jamaica. Court held on Tuesday and Friday of each week. Telephone, 2624 Jamaica. Sydney Ollendorff, Clerk.
Part VI (Richmond), 14 Richmond Terrace, St. George. Court held on Wednesday of each week. Telephone, 2190 Tompkinsville. Wm. J. Browne, Clerk.

SUPREME COURT—APPELLATE DIVISION.
First Judicial Department.
Madison ave., corner 25th st. Court open from 2 p. m. to 5 p. m. Friday, Motion Day. Court opens at 10.30 a. m. Motions called at 10 a. m. Orders called at 10.30 a. m. Telephone, 3840 Madison Square.

Second Judicial Department.
Borough Hall, Brooklyn. Court meets from 2 p. m. to 5 p. m., excepting that on Fridays Court opens at 10 a. m. Clerk's office open 9 a. m. Telephone, 1392 Main.

SUPREME COURT—APPELLATE TERM.
503 Fulton st., Brooklyn. Court meets 10 a. m. Clerk's office opens 9 a. m. Telephone, 7452 Main.

SUPREME COURT—CRIMINAL DIVISION.
Criminal Court Building. Court opens at 10.30 a. m. Clerk's office open from 9 a. m. to 4 p. m.; Saturday, to 12 noon. Telephone, 6064 Franklin.
SUPREME COURT—FIRST DEPARTMENT.
County Court House. Court open from 10.15 a. m. to 4 p. m. Telephone, 4580 Cortlandt.

SUPREME COURT—SECOND DEPARTMENT.
Kings County.
Joralemon and Fulton sts. Clerk's office hours, 9 a. m. to 5 p. m. Seven jury trial parts. Special term for trials. Special Term for motions. Special Term (ex-parte business). Court opens at 10 a. m. Naturalization Bureau, Hall of Records. Telephone, 5460 Main.

Queens County.
County Court House, Long Island City. Two jury trial parts each month except July, August and first two weeks in September. Motions heard and ex-parte business in Part I on court days. Special terms for the trial of issues in January, April, June and October. Clerk's office hours, 9 a. m. to 5 p. m. Saturdays until 12 noon, and during July and August until 2 p. m. Telephone, 3896 Hunters Point.

Richmond County.
Trial Term held at County Court House, Richmond. Special Term for trials held at Court room, Borough Hall, St. George. Special Term for motions held at Court House, Borough Hall, St. George.

BELLEVUE AND ALLIED HOSPITALS, DEPARTMENTS OF HEALTH, CORRECTION AND PUBLIC CHARITIES.

Proposals.

SEALED BIDS WILL BE RECEIVED BY Bellevue and Allied Hospitals, Departments of

Health, Correction and Public Charities, at the office of the Central Purchase Committee, Room 1220, Municipal Building, Manhattan, until 12.30 p. m., on

FRIDAY, SEPTEMBER 21, 1917.
FOR FURNISHING AND DELIVERING FLOUR.

The time for the performance of the contract is on or before Dec. 31, 1917.

The amount of security required is thirty per cent. of the contract amount awarded. No bid shall be considered unless it is accompanied by a deposit. Such deposit shall be in an amount not less than one and one-half per cent. of the total amount of the bid.

The bidder will state the price per unit, as called for in the schedules of quantities and prices, by which the bids will be tested. The extensions must be made and footed up, as the bids will be read from the total and awards, if made, made to the lowest bidder on each item or class as stated in the schedules.

Bids must be submitted in duplicate, each copy in a separate envelope. No bid will be accepted unless this provision is complied with.

Specifications referred to in the schedules may be had upon application at the office of the Bureau of Contract Supervision, Room 1327, Municipal Building, Manhattan.

Blank forms and further information may be obtained at the office of the Central Purchase Committee, twelfth floor, Municipal Building.

DEPARTMENT OF HEALTH, HAVEN EMBROIDER, M. D., Commissioner.

DEPARTMENT OF CORRECTION, BURDETTE G. LEWIS, Commissioner.

DEPARTMENT OF PUBLIC CHARITIES, JOHN A. KINGSBURY, Commissioner.

BELLEVUE AND ALLIED HOSPITALS, JOHN W. BRANNAN, M. D., President.

See General Instructions to Bidders on last page, last column, of the "City Record," except for the address of the office for receiving and opening bids.

POLICE DEPARTMENT.

Proposals.

SEALED BIDS WILL BE RECEIVED BY the Police Commissioner at the Bookkeeper's Office, Headquarters of the Police Department, 240 Centre st., until 12 noon, on

TUESDAY, SEPTEMBER 25, 1917.
NO. 1. FOR FURNISHING ALL THE LABOR AND MATERIALS REQUIRED IN MAKING AND COMPLETING REPAIRS AT THE 40TH PRECINCT STATION HOUSE.

NO. 2. FOR FURNISHING ALL THE LABOR AND MATERIALS REQUIRED IN THE INSTALLATION OF NEW PLUMBING WORK AND FIXTURES AT THE 40TH PRECINCT STATION HOUSE.

NO. 3. FOR FURNISHING ALL THE LABOR AND MATERIALS REQUIRED IN MAKING AND COMPLETING ALTERATIONS, REPAIRS AND IMPROVEMENTS TO THE STEAM HEATING SYSTEM AT THE 40TH PRECINCT STATION HOUSE.

The time allowed for the performance of each contract is one hundred and twenty (120) consecutive calendar days.

The amount of security for the performance of the contract shall be thirty (30) per cent. of the total amount for which the contract is awarded.

The bidder will state the price for which he will do all the work and provide, furnish and deliver all the labor and materials mentioned and described in said contracts and specifications for which he desires to bid.

The bids will be compared and award made to the lowest bidder on each contract. No bid will be considered unless it is accompanied by a deposit, which shall be in an amount not less than one and one-half (1½) per cent. of the total amount of the bid.

For particulars as to the nature and extent of the work required or of the materials to be furnished, bidders are referred to the specifications and to the plans on file in the office of the Bureau of Repairs and Supplies, Headquarters of the Police Department, 240 Centre st., Manhattan.

Bidders are requested to make their bids upon the blank form prepared by the Commissioner, a copy of which, with the proper envelope in which to inclose the bid, together with a copy of the contract, including the specifications, can be obtained upon application therefor at the office of the Bureau of Repairs and Supplies, Headquarters of the Police Department, 240 Centre st., Manhattan. A. WOODS, Police Commissioner. New York, Sept. 12, 1917.

See General Instructions to Bidders on last page, last column, of the "City Record."

BOROUGH OF QUEENS.

Local Board Meetings.

NOTICE IS HEREBY GIVEN IN ACCORDANCE with Section 432 of the Charter of the City of New York, that the following petitions signed by property owners within the Districts for Local Improvements have been filed in this office and are now ready for public inspection, and that a meeting of the Board of Local Improvements will be held at the Town Hall, Flushing, on September 27, 1917, at 8 p. m., at which meeting the said petitions will be submitted to the Board:

5884. For the construction of a sewer and appurtenances in Fulton st., from Freehold ave. to Herald ave.; Sherry st., from a point about 350 feet west of Freedom ave. to Herald ave.; Fenhurst pl., from Sherry st. to Herald ave.; Oxford ave., from Fulton st. to Atlantic ave. Fourth Ward.

5885. For regulating, grading, curbing, laying sidewalks where necessary, and paving, together with all work incidental thereto, in 88th ave. (Syosset st.) (3rd st.), from 80th st. (Shaw ave.) to 85th st. (Yarmouth st.), Fourth Ward.

5900. For regulating and grading the roadway, and paving, together with all work incidental thereto, in 100th (Chichester) ave., between Hollis ave. and 201st (Ulster) st., Fourth Ward. Said paving to consist of water-bound macadam, 20 feet wide.

5880. For the opening of Willett st., between Judd ave. and Kaplan ave., Jamaica.

5521. For regulating and grading the sidewalk and gutter spaces and laying sidewalks where necessary, together with all work incidental thereto, in Murray st., between Sanford ave. and Marston (Madison) ave., Third Ward.

5831. For regulating and grading the sidewalk and gutter spaces and laying sidewalks, where necessary, together with all work incidental thereto, on the northerly side of Northern Boulevard (Jackson ave.), from Murray st. to 157th (17th) st., Third Ward.

5861. For regulating and grading the sidewalk and gutter spaces and laying sidewalks where necessary, together with all work incidental thereto, on the east side of 153rd st. (13th st.), from Northern Boulevard (Jackson ave.) to 34th ave. (Chestnut st.), Third Ward.

5872. For regulating and grading the sidewalk and gutter spaces and laying sidewalks where necessary, together with all work incidental thereto, on the west side of Kissena Boulevard (Jamaica ave.), from Sanford ave. to Franklin pl., Third Ward.

2161. Curbing and flagging both sides of 15th st. between 7th and 8th ayes., College Point,

Third Ward, and also macadamizing the roadway in said street between the same avenues.

Dated, Sept. 13, 1917.
MAURICE E. CONNOLLY, President.
HUGH HALL, Secretary.

NOTICE IS HEREBY GIVEN THAT THE following resolution adopted by the Jamaica Local Board of Improvements is to be presented to said Board for reconsideration at its meeting to be held on September 27, 1917, at the Town Hall, Flushing, at 8 p. m.

5819. Resolution adopted May 24, 1917, initiating proceedings for regulating and grading Atlantic ave. between the Long Island Railroad right of way and a line 80 feet southerly therefrom, from 120th (Birch) st. to 124th st. (South Curtis ave.), and for curbing and laying sidewalks where necessary on the southerly side from 120th (Birch) st. to a line 100 feet east of 123rd (South Vine) st., Fourth Ward, together with all work incidental thereto.

Dated, Sept. 13, 1917.

HUGH HALL, Secretary.

MAURICE E. CONNOLLY, President.

COLLEGE OF THE CITY OF NEW YORK.

Proposals.

SEALED BIDS WILL BE RECEIVED BY A member of the Board of Trustees or the Curator of the College of the City of New York, Room No. 114, Main Building, 139th st. and Convent ave., Manhattan, until 2 p. m., on

WEDNESDAY, SEPTEMBER 20, 1917.

FOR ALL LABOR AND MATERIALS NECESSARY AND REQUIRED FOR REPAIRING AND WATERPROOFING THE STADIUM OF THE COLLEGE OF THE CITY OF NEW YORK, 136TH AND 138TH STS. AND AMSTERDAM AVE.

The bidder shall state one aggregate price for the whole work described and specified, as the contract is entire and for a complete job.

The time allowed for doing and completing the work is forty (40) consecutive working days.

Each bid must be accompanied by a deposit of a certified check or cash in the sum of \$175 as security for execution of contract.

The bond required for the faithful performance of the contract is Three Thousand Five Hundred Dollars (\$3,500).

Blank forms of the contract and specifications and bid sheet may be obtained at the office of the Curator, Room No. 114, Main Building, 139th st. and Convent ave.

GEORGE MCANENY, Chairman, Board of Trustees; JAMES W. HYDE, Secretary, Board of Trustees; BERNARD M. BARUCH, FREDERICK P. BELLAMY, LEE KOHNS, CHARLES E. LYDECKER, WILLIAM F. MCCOMBS, MOSES J. STROOCK, CHARLES H. TUTTLE, WILLIAM G. WILCOX, Board of Trustees.

R. V. DAVIS, Curator.

Dated, Sept. 15, 1917.

See General Instructions to Bidders on last page, last column, of the "City Record."

BOROUGH OF BROOKLYN.

Proposals.

SEALED BIDS WILL BE RECEIVED BY THE President of the Borough of Brooklyn, at Room No. 2, Borough Hall, Brooklyn, until 11 a. m., on

THURSDAY, SEPTEMBER 20, 1917.

NO. 1. FOR DREDGING NEWTOWN CREEK CANAL AT AND IN THE CANAL AND BASIN INCLUDED WITHIN THE BOUNDARIES OF JOHNSON AVE., MONTROSE AVE., MORGAN AVE. AND VARICK AVE.

The Engineer's preliminary estimate of the quantities is 4,000 cubic yards, scow measurement.

The time allowed for the completion of the work and full performance of the contract will be forty (40) calendar days.

The amount of security required will be Fifteen Hundred Dollars (\$1,500).

The bidder will state the price of each item or article contained in the specifications or schedule herein contained or hereto annexed per cubic yard (scow measurement), or other unit of measure by which the bids will be tested.

Bids will be compared and the contract awarded at a lump or aggregate sum of the contract.

Blank forms and further information may be obtained at the office of the Bureau of Sewers, 215 Montague st., Brooklyn.

L. H. POUNDS, President.

See General Instructions to Bidders on last page, last column, of the "City Record."

SEALED BIDS WILL BE RECEIVED BY the President of the Borough of Brooklyn, at Room No. 2, Borough Hall, Brooklyn, until 11 a. m., on

FRIDAY, SEPTEMBER 21, 1917.

FOR COMPLETING THE WORK INCLUDING ALL LABOR, MATERIALS AND INCIDENTALS, OF THE CONTRACT OF WILLIAM H. EGAN WITH THE CITY OF NEW YORK (ON WHICH SOME WORK HAS BEEN DONE, AND WHICH, IN ACCORDANCE WITH THE PROVISIONS OF SECTION "K" OF THE CONTRACT, WAS DECLARED ABANDONED ON AUG. 7, 1917), FOR FURNISHING ALL THE LABOR AND MATERIALS AND CONSTRUCTING COMPLETE SUPERSTRUCTURES OF THE SEWAGE PUMPING STATION, SECTION 2, OF SANITARY OUTLET SEWERS, STORM OUTLET SEWERS AND THE FORCE MAIN IN AVENUE V, BETWEEN THE WESTERLY LINE OF W. 11TH ST. AND THE EASTERLY LINE OF W. 10TH ST. TOGETHER WITH ALL SANITARY OUTLET SEWERS, STORM OUTLET SEWERS AND THE FORCE MAIN AND THE SEWAGE PUMPING STATION, AND ALL ADJUNCTS AND APPURTENANCES WITHIN THE PARCEL OF LAND BETWEEN W. 10TH ST. AND W. 11TH ST., AND BETWEEN AVENUE V AND A LINE PARALLEL THEREWITH AND 200 FEET SOUTHERLY THEREFROM.

The work to be performed and materials to be supplied are as follows:
Furnishing and providing all the labor, materials and incidentals, in accordance with each and every provision of the contract and specifications of the aforesaid contract of William H. Egan with The City of New York, and in accordance with the amendments as provided in the form of contract for the completion of the work, as approved by the Corporation Counsel, and furnishing and providing all materials and labor and all scaffolding, tools, derricks, tackle, implements and appliances necessary or proper for the purpose and entirely completing, in conformity with the contract, the superstructures of the sewage pumping station, embracing the sewage pumping station above the foundation walls, and the completion of the interior thereof, and the superstructure surmounting the pump well, screen and grit chamber.

The time allowed for the completion of the work and the full performance of the contract will be Ninety (90) consecutive working days. The amount of security required will be Twenty Thousand Dollars (\$20,000).

The bids will be compared and the contract awarded at a lump or aggregate sum. Each bid must be accompanied by a deposit of \$1,000 in cash or certified check.

Blank forms and further information may be obtained and plans and drawings may be seen at the office of the Bureau of Sewers, 215 Montague st., Brooklyn.

L. H. POUNDS, President.

Dated, Aug. 28, 1917.

See General Instructions to Bidders on last page, last column, of the "City Record."

DEPARTMENT OF CORRECTION.

Proposals.

SEALED BIDS WILL BE RECEIVED BY the Commissioner of Correction at Room 2400, Municipal Building, Manhattan, until 11 a. m., on

FRIDAY, SEPTEMBER 21, 1917.

FOR FURNISHING ALL THE LABOR AND MATERIAL FOR ERECTING IRON STAIRS AND PLATFORMS AT THE PENITENTIARY, BLACKWELL'S ISLAND, NEW YORK CITY.

The time for completion of the work and the full performance of the contract is by or before sixty (60) consecutive working days after the endorsement of the certificate of the Comptroller of the City of New York. The amount of security required will be thirty (30) per cent. of the amount of the contract awarded.

No bid will be considered unless it is accompanied by a deposit in cash or certified check. Such deposit shall be in an amount not less than one and one-half (1½) per cent. of the total amount of the bid, to be placed in a separate envelope from the bid.

The bids will be compared and the contract awarded at a lump or aggregate sum.

Blank forms and further information may be obtained and the plans and drawings may be seen at the office of the Department of Correction, Room 2400, Municipal Building, Manhattan.

BURDETTE G. LEWIS, Commissioner.

See General Instructions to Bidders on last page, last column, of the "City Record."

SEALED BIDS WILL BE RECEIVED BY the Commissioner of Correction at Municipal Building, Manhattan, until 11 a. m., on

MONDAY, SEPTEMBER 17, 1917.

FOR FURNISHING ALL THE LABOR AND MATERIAL FOR MAKING REPAIRS TO:

A—PASSENGER DOCK, HARTS ISLAND, NEW YORK CITY.

B—FREIGHT DOCK, HARTS ISLAND, NEW YORK CITY.

C—PENITENTIARY COAL DOCK, BLACKWELL'S ISLAND, NEW YORK CITY.

The time for the completion of the work and the full performance of each contract is by or before thirty (30) consecutive working days after the endorsement of the certificate of the Comptroller of the City of New York.

Awards will be made on each item separately. The amount of security required will be thirty (30) per cent. of the amount of the contract awarded.

No bid will be considered unless it is accompanied by a deposit in cash or certified check. Such deposit shall be in an amount not less than one and one-half (1½) per cent. of the total amount of the bid, to be placed in separate envelope from the bid.

Blank forms and further information may be obtained and the plans and drawings may be seen at the office of the Department of Correction, Room 2400, Municipal Building, Manhattan.

BURDETTE G. LEWIS, Commissioner.

See General Instructions to Bidders on last page, last column, of the "City Record."

DEPARTMENT OF FINANCE.

Sales of Tax Liens.

Notice of Continuation of Brooklyn Tax Sale.

THE SALE OF TAX LIENS FOR UNPAID taxes, assessments and water rents for the Borough of Brooklyn, as to liens remaining unsold at the termination of the sale of Sept. 20, Nov. 22, 1916, Feb. 21, April 18, June 20 and July 25, 1917, has been continued to

WEDNESDAY, SEPTEMBER 19, 1917, at 2.30 p. m., pursuant to Section 1028 of the Greater New York Charter, and will be continued at that time on the 4th floor of the Cityman Building, 503 Fulton st., Brooklyn, City of New York.

DANIEL MOYNAHAN, Collector of Assessments and Arrears.

Interest on City Bonds and Stock.

THE INTEREST DUE OCT. 1, 1917, ON Registered and Coupon Bonds and Stock of The City of New York, and of former corporations now included therein, will be paid on that day by the Comptroller at his office (Room 851, Municipal Building, Chambers and Centre sts., Borough of Manhattan).

The books for the transfer of bonds and stock on which interest is payable Oct. 1, 1917, will be closed from Sept. 15, 1917, to Oct. 1, 1917.

WILLIAM A. PRENDERGAST, Comptroller, City of New York, Department of Finance, Comptroller's Office, Sept. 1, 1917.

Sureties on Contracts.

UNTIL FURTHER NOTICE SURETY companies will be accepted as sufficient upon the following contracts to the amounts named:

Supplier of Any Description, Including Gas and Electricity.

One company on a bond up to \$50,000. When such company is authorized to write that amount as per letter of Comptroller to the surety companies, dated Jan. 1, 1914.

Construction.

One company on a bond up to \$25,000. Including regulating, grading, paving, sewers, maintenance, dredging, construction of parks, parkways, docks, buildings, bridges, tunnels, aqueducts, repairs, heating, ventilating, plumbing, etc.

When such company is authorized to write that amount as per letter of Comptroller to the surety companies, dated Jan. 1, 1914.

Asphalt, Asphalt Block and Wood Block Paving.

Two companies will be required on any and every bond up to amount authorized by letter of Comptroller to the surety companies, dated Jan. 1, 1914.

WILLIAM A. PRENDERGAST, Comptroller.

Corporation Sale of Buildings and Appurtenances Thereto on City Real Estate by Sealed Bids.

AT THE REQUEST OF THE BOARD OF Education, public notice is hereby given that the Commissioners of the Sinking Fund, by virtue of the powers vested in them by law, will offer for sale by sealed bids certain buildings standing upon property owned by The City of New York, acquired by it for school purposes in the

Borough of Brooklyn.

BEING the three-story brick building and ap-

purtenances thereto on the northwesterly corner of N. 4th and Roebeling sts., known as 134-142 Roebeling st., Brooklyn, which is more particularly described on a certain map on file in the office of the Collector of City Revenue, Department of Finance, Room 368, Municipal Building, Manhattan.

FURTHER to a resolution of the Commissioners of the Sinking Fund, adopted at a meeting held July 12, 1917, the sale by sealed bids of the above described building and appurtenances thereto will be held by direction of the Comptroller on

FRIDAY, SEPTEMBER 21, 1917, at 11 a. m., in lots and parcels, and in manner and form as follows:

Parcel No. 5—Three-story brick factory building, No. 134-142 Roebeling st., Brooklyn, and such machinery as is not included in Parcel No. 62.

Parcel No. 6—Cigarette manufacturing machinery in building at 134-142 Roebeling st., Brooklyn, as follows: In basement: Two tobacco cutting machines, one grinder, one slitter, and belting and shafting used in operating them; also one electric motor. On second floor: Three cigarette making machines, three mouthpiece machines and three cork-tipping machines.

Sealed bids (blank forms of which may be obtained upon application) will be received by the Comptroller at the office of the Collector of City Revenue, Room 368, Municipal Building, Borough of Manhattan, until 11 a. m., on the 21st day of September, 1917, and then publicly opened for the sale for removal of the above described buildings and appurtenances thereto, and the award will be made to the highest bidder within twenty-four hours, or as soon as possible thereafter.

Each parcel must be bid for separately and will be sold in its entirety, as described in above advertisement.

Each and every bid must be accompanied by a deposit of cash or certified check in a sum equal to 25 per cent. of the amount of the bid, except that a minimum deposit of \$50 will be required with all bids, and that a deposit of \$500 will be sufficient to entitle bidders to bid on any or all of the buildings.

Deposits of unsuccessful bidders will be returned within twenty-four hours after successful bidders have paid purchase price in full and given security, and those of successful bidders may be declared forfeited to the City of New York by the Comptroller upon the failure of the successful bidder to further comply with the requirements of the terms and conditions of the sale as set forth hereinafter.

Successful bidders will be required to pay the purchase money and deposit the required security within twenty-four hours of the receipt of notification of the acceptance of their bids.

The Comptroller reserves the right to reject any and all bids and to waive any defects or informalities in any bid should it be deemed in the interest of the City of New York to do so. All bids must state clearly (1) the number or description of the building or buildings bid for, (2) the amount of the bid, (3) the full name and address of the bidder.

All bids must be inclosed in properly sealed envelopes, marked "Proposals to be opened Sept. 21, 1917," and must be delivered, or mailed in time for their delivery, prior to 11 a. m. of that date to the "Collector of City Revenue, Room 368, Municipal Building, New York City," from whom any further particulars regarding the buildings to be disposed of may be obtained.

THE BUILDINGS WILL BE SOLD FOR IMMEDIATE REMOVAL ONLY, SUBJECT TO THE TERMS AND CONDITIONS PRINTED ON THE LAST PAGE OF THIS ISSUE OF THE "CITY RECORD."

E. D. FISHER, Deputy and Acting Comptroller.
City of New York, Department of Finance,
Comptroller's Office, Aug. 16, 1917. s8,21

AT THE REQUEST OF THE BOARD OF Education, public notice is hereby given that the Commissioners of the Sinking Fund, by virtue of the powers vested in them by law, will offer for sale by sealed bids certain buildings standing upon property owned by The City of New York, acquired by it for school purposes in the

Borough of Brooklyn.

BEING the buildings on the westerly side of Roebeling st., known as 126 to 130 Roebeling st., Brooklyn, which are more particularly described on a certain map on file in the office of the Collector of City Revenue, Department of Finance, Room 368, Municipal Building, Manhattan.

FURTHER to a resolution of the Commissioners of the Sinking Fund, adopted at a meeting held July 12, 1917, the sale by sealed bids of the above described buildings and appurtenances thereto will be held by direction of the Comptroller on

THURSDAY, SEPTEMBER 20, 1917, at 11 a. m., in lots and parcels, and in manner and form as follows:

Parcel No. 3—Four-story brick building, No. 126 Roebeling st.; three-story frame brick front building, 128 Roebeling st.; and three-story frame building, No. 130 Roebeling st., Brooklyn.

Sealed bids (blank forms of which may be obtained upon application) will be received by the Comptroller at the office of the Collector of City Revenue, Room 368, Municipal Building, Borough of Manhattan, until 11 a. m., on the 20th day of September, 1917, and then publicly opened for the sale for removal of the above described buildings and appurtenances thereto, and the award will be made to the highest bidder within twenty-four hours, or as soon as possible thereafter.

Each parcel must be bid for separately and will be sold in its entirety, as described in above advertisement.

Each and every bid must be accompanied by a deposit of cash or certified check in a sum equal to 25 per cent. of the amount of the bid, except that a minimum deposit of \$50 will be required with all bids, and that a deposit of \$500 will be sufficient to entitle bidders to bid on any or all of the buildings.

Deposits of unsuccessful bidders will be returned within twenty-four hours after successful bidders have paid purchase price in full and given security, and those of successful bidders may be declared forfeited to the City of New York by the Comptroller upon the failure of the successful bidder to further comply with the requirements of the terms and conditions of the sale as set forth hereinafter.

Successful bidders will be required to pay the purchase money and deposit the required security within twenty-four hours of the receipt of notification of the acceptance of their bids.

The Comptroller reserves the right to reject any and all bids and to waive any defects or informalities in any bid should it be deemed in the interest of the City of New York to do so. All bids must state clearly (1) the number or description of the building or buildings bid for, (2) the amount of the bid, (3) the full name and address of the bidder.

All bids must be inclosed in properly sealed envelopes, marked "Proposals to be opened Sept. 20, 1917," and must be delivered, or mailed in time for their delivery, prior to 11 a. m. of that date to the "Collector of City Revenue, Room 368, Municipal Building, New York City," from whom any further particulars regarding the buildings to be disposed of may be obtained.

THE BUILDINGS WILL BE SOLD FOR IMMEDIATE REMOVAL ONLY, SUBJECT TO THE TERMS AND CONDITIONS

PRINTED ON THE LAST PAGE OF THIS ISSUE OF THE "CITY RECORD."
E. D. FISHER, Deputy and Acting Comptroller.
City of New York, Department of Finance,
Comptroller's Office, Aug. 16, 1917. s7,20

BOARD OF ASSESSORS.

Completion of Assessments.

PUBLIC NOTICE IS HEREBY GIVEN TO the owner or owners of all houses and lots, improved and unimproved lands affected thereby, that the following proposed assessments have been completed and are lodged in the office of the Board of Assessors for examination by all persons interested, viz:

Borough of Manhattan.

5603. Constructing sidewalks on the west side of Riverside Drive Service st., from W. 158th st. to W. 162d st. Affecting Blocks 2136 and 2137.

5691. Sewer in Wadsworth Terrace, between W. 190th st. and Fairview ave. Affecting Block 2170.

Borough of The Bronx.

5656. Sewer in Valentine ave., between E. 196th st. and E. 197th st. Affecting Blocks 3301 and 3304.

Borough of Richmond.

5432. Constructing sidewalks on South Railroad ave., from Collax ave. to Hamilton ave., and McKee st., from Patten st. to Warren st. Affecting Blocks H and I, Grant City, Fourth Ward, and Block 552, Second Ward.

5674. Sewer in Oxford pl., from Cebra ave. to Barrett Boulevard, and in Woodstock ave., from Richmond Turnpike to Oxford pl. Affecting Blocks 114, 115 and 120, First Ward.

Borough of Queens.

5498. Regulating, grading, curbing, flagging, etc., Worthington ave., from Woodside ave. to Roosevelt ave., Second Ward, together with a list of awards for damages caused by a change of grade. Affecting Blocks 491, 492, 494 and 495.

5527. Regulating and grading the sidewalk spaces and relaying sidewalks on Woodbine st., from Prospect ave. to Fresh Pond, Second Ward. Affecting Blocks 2583 and 2584.

5566. Regulating, grading, flagging Liberty ave., from 117th st. (Briggs ave.) to about 75 feet east of Lefferts ave., and in Lefferts ave., from Liberty ave. to a line about 180 feet southerly, Fourth Ward, together with an award for damages caused by a change of grade. Affecting Blocks 557, 559, 561, 619, 626 and 627.

5590. Regulating, curbing, flagging and paving Orchard st., from Jackson ave. to the Long Island Railroad, First Ward, together with an award for damages caused by a change of grade. Affecting Blocks 190 and 191.

5704. Sewer in Maple st., from Freedom ave. to Herald ave., and in Oxford ave., from Maple st. to Ridgewood ave., Fourth Ward. Affecting Blocks 178, 179, 248 and 254.

Borough of Brooklyn.

5378. Regulating, grading, curbing and flagging Avenue Q, from Stillwell ave. to Kings Highway. Affecting Blocks 6618, 6619, 6620 and 6643 to 6646.

5569. Paving Maspeth ave., from Morgan ave. to a line about 160 feet east of Seneca ave. Affecting Blocks 2896 to 2901, 2904, 2905, 2909, 2927 and 2928.

5592. Paving and curbing Avenue N, from Flatbush ave. to Island ave., and Island ave., from Avenue N to E. 65th st. Affecting Blocks 7866, 7869 to 7884, 7890 to 7904, 8363 and 8384 to 8386.

5600. Regulating, grading, curbing, flagging and paving 85th st., from 22nd ave. to 23d ave., together with a list of awards for damages caused by a change of grade. Affecting Blocks 6336 and 6348.

5612. Paving Erasmus st., from Bedford ave. to Prospect st. Affecting Blocks 5104 and 5107.

5613. Paving E. 12th st., from Ditmas ave. to Newkirk ave. Affecting Blocks 5197 and 5198.

5615. Paving 39th st., from 14th ave. to West st. Affecting Blocks 5346, 5347, 5365, 5366 and 5383.

5629. Regulating, grading, curbing and flagging E. 31st st., from Farragut rd. to Newkirk ave. Affecting Blocks 4964, 4965, 4981, 4994 and 4995.

5634. Paving Hegeman ave., between Rockaway ave. and Watkins st. Affecting Blocks 3625 to 3628 and 3635 to 3639.

5635. Regulating, grading, curbing and flagging Stillwell ave., from Kings Highway to 86th st. Affecting Blocks 6253, 6618, 6643, 6667, 6846 to 6848, 6850, 6852, 6854, 6857, 6860, 7075 and 7092.

5645. Paving Sackman st., between Lott ave. and New Lots ave. Affecting Blocks 3856 and 3857.

5646. Regulating, grading, curbing, flagging, paving, etc., Commerce st., between Columbia st. and Richards st. Affecting Blocks 512 and 519.

5650. Paving 25th ave., from Stillwell ave. to 86th st., and 84th st., from 25th ave. to Stillwell ave. Affecting Blocks 6854, 6856, 6857, 6859, 6860.

5654. Paving 54th st., from 15th ave. to 16th ave. Affecting Blocks 5477 and 5484.

All persons whose interests are affected by the above named proposed assessments, and who are opposed to the same, or either of them, are requested to present their objections in writing to the Board of Assessors, Room 809, Municipal Building, Manhattan, New York, on or before Tuesday, Oct. 16, 1917, at 10 a. m., at which time and place the said objections will be heard and testimony received in reference thereto.

WILLIAM C. ORMOND, JACOB J. LESSER, ST. GEORGE B. TUCKER, Board of Assessors.
Sept. 15, 1917. s15,26

DEPARTMENT OF STREET CLEANING.

Proposals.

SEALED BIDS WILL BE RECEIVED BY the Commissioner of Street Cleaning at Room 124, Municipal Building, Manhattan, until 12 o'clock noon.

THURSDAY, SEPTEMBER 27, 1917.
FOR (1) FURNISHING FORAGE; (2) FOR DELIVERING FORAGE AT THE TWENTY-SIX (26) STABLES OF THE DEPARTMENT OF STREET CLEANING, IN THE BOROUGHS OF MANHATTAN, THE BRONX AND BROOKLYN.

The time for the completion of the contract will be as follows:

Classes A and B—On or before Nov. 20, 1917. Classes C and D—On or before Dec. 31, 1917. Schedules marked A and B contain quantities of forage required by the Department of Street Cleaning on or before Nov. 20, 1917.

Schedules marked C and D contain quantities of forage required by the Department of Street Cleaning during the period expiring Dec. 31, 1917.

Bidders are requested to submit bids on both sets of schedules. The City reserves the right to accept bids submitted on either set of schedules and to reject those submitted on the others. The amount of security required for the faithful performance of the contract will be thirty per cent. of the amount of the contract price.

The amount of the deposit to be made with the bid shall be not less than one and one-half per centum of the total amount of the bid.

Bids must be submitted in duplicate in separate envelopes.

The bidder will state the price on each item for which he desires to bid, and awards, if made, will be made to the lowest bidder on each item. The City reserves the right to accept the bid for furnishing forage and to reject the bids for carting, or to accept both bids; but it does not reserve the right to accept the bid for carting alone, or to award the contract for carting alone.

The bidder shall state separately in his bid as follows:

(1) Under the heading "Forage, Unit Price," the sale price or prices per 100 lbs. for furnishing each kind of forage in suitable bags or bales, at the "Contractor's Delivery Point" as elsewhere designated in the sheets.

(2) Under the heading "Carting, Unit Price," the bidder shall state the price or prices per 100 lbs. for delivering each kind of forage from the "Contractor's Delivery Point," as indicated in the bid sheets, to the "Department Receiving Points."

(3) On the sheet headed "Schedule of Contractor's Delivery Points," the location of the place or places from which he will deliver forage to vehicles furnished by the Department. The points shall be designated in the column provided for the purpose on the "Schedule of Quantity and Prices," by means of "letters" corresponding with those which appear opposite the described locations as shown on the "Schedule of Contractor's Delivery Points" from which it is intended that the item of forage is to be delivered.

Bidders desiring to furnish either or all of the various items of forage required for the entire Boroughs of Manhattan, The Bronx and Brooklyn, but not to deliver the same, may submit their bids on the sheets entitled "Schedule of Quantities and Prices, Class B," and "Schedule of Quantities and Prices, Class D."

Bids may be submitted on these forms for furnishing the various items of forage in the quantities required for each of said Boroughs.

The attention of bidders is directed to the contents of the "Special Instructions" attached to the proposal for bids.

Extensions must be made and total prices stated for furnishing each item and for carting each item (in case the bidder desires to deliver the forage) and the total price for forage and carting combined.

Deliveries will be required to be made at the time and in the manner and in such quantities as may be directed.

Blank forms and other information may be obtained at the Main Office of the Department of Street Cleaning, Room 1244, Municipal Building, Manhattan.

A deposit of one dollar (\$1) will be required for each set of bid forms, to be returned in case bids are submitted or the forms returned in good condition.

T. FETHERSTON, Commissioner.
Dated, Sept. 13, 1917. s15,27
See General Instructions to Bidders on last page, last column, of the "City Record."

BELLEVUE AND ALLIED HOSPITALS.

Proposals.

SEALED BIDS WILL BE RECEIVED IN the office of the General Medical Superintendent, Bellevue Hospital (entrance No. 415 E. 26th st.), in The City of New York, until 12 noon, on

TUESDAY, SEPTEMBER 25, 1917, FOR PROVIDING ALL LABOR AND MATERIALS NECESSARY OR REQUIRED FOR THE EXCAVATION, REMOVALS, ALTERATIONS AND REPLACEMENT OF THE NORTH WALL OF TUNNEL AT FRONT OF LAUNDRY BUILDING AND POWER HOUSE, LOCATED ON THE SOUTH SIDE OF E. 29TH ST., ON THE GROUNDS OF NEW BELLEVUE HOSPITAL, SITUATED FIRST AVE. TO EAST RIVER AND 26TH TO 29TH STS., BOROUGH OF MANHATTAN, CITY OF NEW YORK.

The time allowed for doing and completing the above work is sixty (60) consecutive calendar days.

The security required for the faithful performance of the contract is Twenty-five Hundred Dollars (\$2,500).

(Bonds not required with bids.)

As a condition precedent to the reception and consideration of a bid a deposit of one hundred and twenty-five dollars (\$125) must be made with the department in accordance with section 420 of the Greater New York Charter, as explained in General Instructions, last page of the City Record.

Bids must be submitted upon blank forms prepared by the department.

No bid after it shall have been deposited with the department will be allowed to be withdrawn for any reason whatever.

The bids will be compared and the contract awarded as soon thereafter as practicable, according to law.

Blank forms and further information may be obtained at the office of the Chief Clerk and Auditor, entrance 400 E. 29th st., Manhattan.

BOARD OF TRUSTEES, BELLEVUE AND ALLIED HOSPITALS, by JOHN W. BRANNAN, M. D., President. s14,25

See General Instructions to Bidders on last page, last column, of the "City Record."

BOROUGH OF RICHMOND.

Proposals.

SEALED BIDS WILL BE RECEIVED BY the President of the Borough of Richmond at his office, Borough Hall, St. George, New Brighton, S. I., until 12 noon, on

TUESDAY, SEPTEMBER 25, 1917, Borough of Richmond.

NO. 1. FOR FURNISHING AND DELIVERING FORAGE IN LOFT OF STABLE "A," SWAN ST., TOMPKINSVILLE, S. I.

The Superintendent's estimate of the quantity and quality of the material required is as follows:

Item No. 1—69,000 lbs. No. 3 White Clipped Oats.

Item No. 2—50,000 lbs. No. 2 Timothy Hay.

Item No. 3—2,200 lbs. No. 1 Straight Rye Straw.

Item No. 4—5,000 lbs. Bran.

Item No. 5—100 lbs. Oil Meal.

The time for the completion of the work and the full performance of the contract is by or before Dec. 31, 1917.

The amount of security required is 30 per cent. of the total amount for which the contract is awarded.

NO. 2. FOR FURNISHING AND DELIVERING FORAGE IN LOFT OF STABLE "B," CLOVE ROAD, WEST NEW BRITTON, S. I.

The Superintendent's estimate of the quantity and quality of the material required is as follows:

Item No. 1—45,000 lbs. No. 3 white clipped oats.

Item No. 2—36,000 lbs. No. 2 timothy hay.

Item No. 3—7,500 lbs. No. 1 straight rye straw.

Item No. 4—2,000 lbs. bran.

Item No. 5—400 lbs. oil meal.

Item No. 6—2 doz. salt bricks.

The time for the completion of the work and the full performance of the contract is by or before Dec. 31, 1917.

The amount of security required is 30 per cent. of the total amount for which the contract is awarded.

The contracts must be bid for separately, and the bids will be compared and the contract awarded at a lump or aggregate sum for each contract.

Bidders are requested to make their bids or estimates upon the blank form prepared by the President, a copy of which, with the proper envelope in which to enclose the bid, together with a copy of the contract, including the specifications, in the form approved by the Corporation Counsel, can be obtained upon application therefor at the office of the said President. Other information may be obtained at the office of the Commissioner of Public Works of the Borough of Richmond, Borough Hall, St. George, New Brighton, S. I.

CALVIN D. VAN NAME, President.
Dated, Aug. 31, 1917. s13,25
See General Instructions to Bidders on last page, last column, of the "City Record."

SEALED BIDS OR ESTIMATES WILL BE received by the President of the Borough of Richmond at Borough Hall, St. George, New Brighton, S. I., until 12 noon, on

FRIDAY, SEPTEMBER 21, 1917, Borough of Richmond.

FOR APPROACH WORK OF AN ADDITIONAL COUNTY COURT HOUSE IN THE COUNTY OF RICHMOND, JAY ST., DEKALB ST. AND STUYVESANT PL., ST. GEORGE, BOROUGH OF RICHMOND, NEW YORK CITY.

The time for the completion of the work and the full performance of the contract is eight (8) calendar months.

The amount of security required for the performance of the contract is Twenty Thousand Dollars (\$20,000), and the amount of deposit accompanying the bid shall be five per cent. (5%) of the amount of security.

The bids will be compared and the contract awarded at a lump or aggregate sum for the contract.

Bidders are requested to make their bids or estimates upon the blank form prepared by the President, a copy of which, with the proper envelope in which to enclose the bid, can be obtained upon application therefor at the office of the Engineer, Bureau of Engineering, Borough Hall, St. George, S. I., where a copy of the contract, including the specifications in the form approved by the Corporation Counsel can be seen.

The plans may be seen at the office of the architects, Carrere & Hastings, 52 Vanderbilt ave., New York City.

CALVIN D. VAN NAME, President.
Dated, Sept. 7, 1917. s11,21
See General Instructions to Bidders on last page, last column, of the "City Record."

DEPARTMENT OF WATER SUPPLY, GAS AND ELECTRICITY.

Proposals.

SEALED BIDS WILL BE RECEIVED BY the Commissioner of Water Supply, Gas and Electricity, at Room 2351, Municipal Building, Manhattan, until 2 p. m., on

WEDNESDAY, SEPTEMBER 19, 1917, FOR FURNISHING ALL THE LABOR AND MATERIALS REQUIRED TO CONSTRUCT A FILTER BED AND TO REMOVE AND PLACE SAND ON THE EXISTING FILTER BEDS AT THE MOUNT KISCO SEWAGE DISPOSAL PLANT, SITUATED AT MT. KISCO, WESTCHESTER COUNTY, NEW YORK.

The time allowed for doing and completing the entire work is before the expiration of one hundred (100) consecutive working days.

The amount in which security is required for the performance of the contract is Four Thousand Dollars (\$4,000).

The bidder will state the price per unit, as called for in the schedules of quantities and prices, by which the bids will be tested. Award, if made, will be made to the lowest formal bidder in the aggregate, for all items.

Blank forms of bid, proposal and contract, including specifications, approved as to form by the Corporation Counsel, can be obtained at Room 2351, Municipal Building, Manhattan.

WILLIAM WILLIAMS, Commissioner.
Dated, Sept. 5, 1917. s8,19
See General Instructions to Bidders on last page, last column, of the "City Record."

DEPARTMENT OF PARKS.

Proposals.

SEALED BIDS WILL BE RECEIVED BY the Park Board, at the office of the Department of Parks, Municipal Building, Manhattan, until 3 p. m., on

THURSDAY, SEPTEMBER 27, 1917, Borough of Manhattan.

FOR FURNISHING AND ERECTING A WIRE MESH FENCE AROUND THE PLAYGROUND BOUNDED BY CONVENT AV. ST. NICHOLAS TERRACE, 136TH ST. AND 138TH ST.

The time allowed for the completion of the whole work will be fifty consecutive working days.

The amount of the security required is two Thousand Dollars.

Certified check or cash in the sum of One Hundred Dollars must accompany bid.

Blank forms and other information may be obtained at the office of the Department of Parks, Manhattan, Room 1004, Municipal Building, Manhattan.

The bids will be compared and the contract awarded at a lump or aggregate sum.

CAROT WARD, President; RAYMOND V. INGERSOLL, THOMAS W. HITTLE, JOHN E. WEIER, Commissioners of Parks. s15,27

See General Instructions to Bidders on last page, last column, of the "City Record."

FIRE DEPARTMENT.

indebtedness of any nature issued by The City of New York and approved by the Comptroller as of equal value with the security required. Such deposit shall be in the amount of not less than 1 1/2 per cent. of amount of bid made.

Awards, if made, will be to the lowest bidder on each item.

Blank forms and further information may be obtained at the office of the Fire Department, 11th floor, Municipal Building, Manhattan.

Bids must be submitted in duplicate.

A deposit of Five Dollars (\$5) in cash will be required by all intending bidders for each set of specifications received. The deposit will be returned in each case on surrender of the specifications or filing of bid.

ROBERT ADAMSON, Fire Commissioner.

See General Instructions to Bidders on last page, last column, of the "City Record."

SEALED BIDS WILL BE RECEIVED BY the Fire Commissioner at his office, 11th floor, Municipal Building, Manhattan, until 10.30 a. m., on

FRIDAY, SEPTEMBER 21, 1917,

FOR FURNISHING ALL THE LABOR AND MATERIALS NECESSARY AND REQUIRED FOR REPAIRS AND ALTERATIONS TO THE STEAM HEATING AND PLUMBING WORK AT THE QUARTERS OF ENGINE COMPANIES NOS. 2, 4, 13, 23, 31, 33, 34, 42, 43, 44, 50, 58, 62, 71, 73, 76, 79, 80, 91, 93, 151, 153, 155, 157, 221, 224, 242, 246, 248, 250, 252, 264, 265, 268, 278, 279, 280, 281, 287-2ND SECTION, AND 289; HOOK AND LADDER COMPANIES NOS. 3, 4, 20, 21, 24, 26, 28, 35, 39, 40, 42, 76, 78, 104, 111, 132, 134, 147, AND BROOKLYN HEADQUARTERS BUILDING.

The time allowed for the completion of the work and the full performance of the contract is forty (40) consecutive working days for each item.

The amount of security required for the performance of the contract is fifty per cent. (50%) of the total amount of the contract awarded.

No bid will be considered unless it is accompanied by a deposit, which shall be in the form of money or a certified check upon one of the State or National banks or trust companies in the City of New York, or a check of such bank or trust company signed by a duly authorized officer thereof, drawn to the order of the Comptroller, or corporate stock or other certificates of indebtedness of any nature issued by The City of New York and approved by the Comptroller as of equal value with the security required. Such deposit shall be in an amount not less than two and one-half per cent. (2 1/2%) of the total amount of the bid.

Bids will be compared and awards, if made, will be to the lowest bidder on each item. Contracts will be prepared where the items awarded to any bidder amount to Five Hundred Dollars (\$500) or more. Open market orders will be issued where the items awarded to any bidder amount to less than Five Hundred Dollars (\$500).

Blank forms and further information may be obtained at the office of the Fire Department, 11th floor, Municipal Building, Manhattan.

ROBERT ADAMSON, Fire Commissioner.

See General Instructions to Bidders on last page, last column, of the "City Record."

SEALED BIDS WILL BE RECEIVED BY the Fire Commissioner at his office, 11th floor, Municipal Building, Manhattan, until 10.30 a. m., on

FRIDAY, SEPTEMBER 21, 1917,

FOR FURNISHING ALL THE LABOR AND MATERIALS NECESSARY AND REQUIRED FOR REPAIRING AND PAINTING THE FOLLOWING NAMED FIREBOATS: "THE NEW YORKER," "THOMAS WILLETT," "JAMES DUANE," "WILLIAM L. STRONG," "ZOPHAR MILLS," "GEORGE B. MCCLURE," "LAN," "CORNELIUS W. LAWRENCE," "ABRAM S. HEWITT," "WILLIAM I. GAYNOR," "SETH LEWIS," AND "VELOX."

The time allowed for the completion of the work and the full performance of the contract is five consecutive working days for each item.

The amount of security required for the performance of the contract is fifty per cent. (50%) of the total amount of the contract awarded.

No bid will be considered unless it is accompanied by a deposit, which shall be in the form of money or a certified check upon one of the State or National banks or trust companies in the City of New York, or a check of such bank or trust company signed by a duly authorized officer thereof, drawn to the order of the Comptroller, or corporate stock or other certificates of indebtedness of any nature issued by The City of New York and approved by the Comptroller as of equal value with the security required. Such deposit shall be in an amount not less than two and one-half per cent. (2 1/2%) of the total amount of the bid.

Bids will be compared and awards, if made, will be to the lowest bidder on each item. Contracts will be prepared where the items awarded to any bidder amount to Five Hundred Dollars (\$500) or more. Open market orders will be issued where the items awarded to any bidder amount to less than Five Hundred Dollars (\$500).

Blank forms and further information may be obtained at the office of the Fire Department, 11th floor, Municipal Building, Manhattan.

ROBERT ADAMSON, Fire Commissioner.

See General Instructions to Bidders on last page, last column, of the "City Record."

MUNICIPAL CIVIL SERVICE COMMISSION.

Notices of Examinations.

PUBLIC NOTICE IS HEREBY GIVEN THAT applications will be received by the Municipal Civil Service Commission, Municipal Building, Manhattan, New York City, from

MONDAY, SEPTEMBER 10, 1917, TO MONDAY, SEPTEMBER 24, 1917,

for the position of

CONSULTANT ON CITY PLANNING.

No applications delivered at the office of the Commission, by mail or otherwise, after 4 p. m., MONDAY, SEPTEMBER 24, 1917, will be accepted. Application blanks will be mailed upon request provided a self-addressed stamped envelope or sufficient postage is enclosed to cover the mailing. The Commission will not guarantee the delivery of the same. Postage on applications forwarded by mail must be fully prepaid.

The requirement that applicants must be residents of the State of New York is waived for this examination. Competitive examination to be open to all citizens of the United States. Persons who accept appointment must thereafter reside in the State of New York.

The requirement that every application shall bear the certificates of four reputable citizens whose residences or places of business are within the City of New York is waived for applicants for this examination whose previous occupation or employment has been wholly or in part outside the City of New York, and the said certificates will be accepted from persons resident or engaged in business elsewhere.

The subjects and weights of the examination are: Experience, 7; 70% required. Oral, 3; 70% required.

A qualifying physical examination will be given.

Applications for this examination must be filed on a special blank, Form D, with insert.

Duties—The duties of the incumbent of this position are to investigate and report upon applications for modification of the Building Zone Resolution of the Board of Estimate and Apportionment, and to develop comprehensive plans for the improvement of street traffic conditions.

Requirements—Candidates must present evidence of at least three years of experience in charge of the planning and directing of investigations of street traffic conditions, or other similar experience tending to qualify for the performance of the duties of this position.

Candidates must be at least 25 years of age on or before the closing date for the receipt of applications.

The compensation rate proposed by the Board of Estimate and Apportionment for this position is \$4,140 per annum.

There is one vacancy in the office of the Commission on City Plan of the Board of Estimate and Apportionment.

The term of the eligibility of the list resulting from this examination is fixed at not less than one year nor more than four years.

s10.24 ROBERT W. BELCHER, Secretary.

PUBLIC NOTICE IS HEREBY GIVEN THAT applications will be received by the Municipal Civil Service Commission, Municipal Building, Manhattan, New York City, from

FRIDAY, SEPTEMBER 7, 1917, TO FRIDAY, SEPTEMBER 21, 1917,

for the position of

DIRECTOR OF CHILDREN'S HOME BUREAU.

No applications delivered at the office of the Commission, by mail or otherwise, after 4 p. m., FRIDAY, SEPTEMBER 21, 1917, will be accepted. Application blanks will be mailed upon request provided a self-addressed stamped envelope or sufficient postage is enclosed to cover the mailing. The Commission will not guarantee the delivery of the same. Postage on applications forwarded by mail must be fully prepaid.

Applicants must be citizens of the United States and residents of the State of New York.

The subjects and weights of the examination are: Experience, 4; 70% required. Thesis, 4; 70% required. Oral, 2; 70% required.

A qualifying physical examination will be given. Applications for this examination must be filed on a special blank, Form D, with insert.

Duties—The duties of incumbents of this position are to be responsible for the direction of the entire activities of the Children's Home Bureau:

1—Boarding-Out Division, for children between the ages of two and eight, one thousand children a year; 2—Infants' Division, for infants under age of two years, five hundred infants a year; 3—Placing-Out Division, finding free family homes by adoption for five hundred children a year; 4—Unmarried Mothers' Division, training six hundred unmarried mothers a year for positions at service; 5—Home-Finding Division, instituting methods and devising schemes for securing homes for divisions named above; 6—Clearing Bureau, wherein all children accepted as public charges will be sent for period of observation and examination.

Requirements—Candidates must present evidence of at least one year's experience in the direction of recognized placing-out or boarding-out agencies or its equivalent.

The requirement that every application shall bear the certificates of four reputable citizens whose residences or places of business are within the City of New York is waived for applicants for this examination whose previous occupation or employment has been wholly or in part outside the City of New York, and the said certificates will be accepted from persons resident or engaged in business elsewhere.

Candidates must be at least 25 years of age on or before the closing date for the receipt of applications.

The compensation rate proposed by the Board of Estimate and Apportionment for this position is \$4,000 per annum.

There is one vacancy in the Department of Public Charities.

The term of the eligibility of the list resulting from this examination is fixed at not less than one year nor more than four years. This eligible list will be certified to the Department of Public Charities as an appropriate eligible list to fill two vacancies in the position of Chief Social Investigator at a salary of \$2,280 a year.

s7.21 ROBERT W. BELCHER, Secretary.

DEPARTMENT OF DOCKS AND FERRIES.

Proposals.

SEALED BIDS WILL BE RECEIVED BY the Commissioner of Docks at his office, Pier "A," foot of Battery pl., North River, Manhattan, until 12 noon, on

FRIDAY, SEPTEMBER 21, 1917,

CONTRACT NO. 1570.

FOR FURNISHING AND DELIVERING FOUR PROPELLER WHEELS.

The time for the completion of the work and the full performance of the contract is on or before the expiration of 90 consecutive calendar days.

The amount of the security for the performance of the contract shall be thirty (30) per cent. of the total amount for which the contract is awarded.

The security deposit to accompany bid shall be in an amount not less than one and one-half (1 1/2) per cent. of the total amount of the bid. The bidder shall state the price per unit of measure at which he is prepared to furnish and deliver all of the wheels called for, and shall extend the total as required on the schedule. In case of discrepancy between the unit and the total price, the unit price will be considered as the bid.

Award, if made, will be made to the bidder whose unit price is the lowest and whose bid is regular in all respects.

Delivery will be required to be made at the time and in the manner directed.

Blank forms and further information may be obtained at the office of the said Department.

R. A. C. SMITH, Commissioner of Docks.

Dated, Sept. 8, 1917. s11.21

See General Instructions to Bidders on last page, last column, of the "City Record."

BOARD OF ESTIMATE AND APPORTIONMENT.

Notices of Public Hearings.

PUBLIC IMPROVEMENT MATTERS.

NOTICE IS HEREBY GIVEN THAT THE Board of Estimate and Apportionment of The City of New York, deeming it for the public interest so to do, proposes to change the map or plan of The City of New York so as to change the lines of Bell avenue between 30th avenue and 32nd avenue, Borough of Queens, and that a meeting of said Board will be held in Room 16, City Hall, Borough of Manhattan, City of New York, on Friday, September 21, 1917, at 10.30 o'clock a. m., at which such proposed change will be considered by said Board; all of which is more particularly set forth and described in the following resolutions adopted by the Board on June 22, 1917 (Cal. No. 144),

notice of the adoption of which is hereby given, viz.:

Resolved, That the Board of Estimate and Apportionment of The City of New York, in pursuance of the provisions of Section 442 of the Greater New York Charter, as amended, deeming it for the public interest so to do, proposes to change the map or plan of The City of New York by changing the lines of Bell avenue between 30th avenue and 32nd avenue, Borough of Queens, which proposed change is more particularly shown upon a map or plan bearing the signature of the President of the Borough and dated May 17, 1917.

Resolved, That this Board consider the proposed change at a meeting of the Board, to be held in the City Hall, Borough of Manhattan, City of New York, on Friday, September 21, 1917, at 10.30 o'clock a. m.

Resolved, That the Secretary of this Board cause these resolutions and a notice to all persons affected thereby that the proposed change will be considered at a meeting of the Board to be held at the aforesaid time and place, to be published in the City Record for ten days continuously, Sundays and legal holidays excepted, prior to the 21st day of September, 1917.

Dated, New York, September 8, 1917.

JOSEPH HAAG, Secretary, Board of Estimate and Apportionment, Municipal Building, Telephone, 4560 Worth. s8.19

NOTICE IS HEREBY GIVEN THAT THE

Board of Estimate and Apportionment of The City of New York, deeming it for the public interest so to do, proposes to change the map or plan of The City of New York so as to change the street system within the territory bounded by Ford street, Cooper avenue (Deyo street), Agnes place (Dry Harbor road), Varian street, Delia street and Myrtle avenue, Borough of Queens, and that a meeting of said Board will be held in Room 16, City Hall, Borough of Manhattan, City of New York, on Friday, September 21, 1917, at 10.30 o'clock a. m., at which such proposed change will be considered by said Board; all of which is more particularly set forth and described in the following resolutions adopted by the Board on June 22, 1917 (Cal. No. 145), notice of the adoption of which is hereby given, viz.:

Resolved, That the Board of Estimate and Apportionment of The City of New York, in pursuance of the provisions of Section 442 of the Greater New York Charter, as amended, deeming it for the public interest so to do, proposes to change the map or plan of The City of New York by changing the street system within the territory bounded by Ford street, Cooper avenue (Deyo street), Agnes place (Dry Harbor road), Varian street, Delia street and Myrtle avenue, Borough of Queens, which proposed change is more particularly shown upon a map or plan bearing the signature of the President of the Borough and dated March 16, 1917.

Resolved, That this Board consider the proposed change at a meeting of the Board, to be held in the City Hall, Borough of Manhattan, City of New York, on Friday, September 21, 1917, at 10.30 o'clock a. m.

Resolved, That the Secretary of this Board cause these resolutions and a notice to all persons affected thereby that the proposed change will be considered at a meeting of the Board to be held at the aforesaid time and place, to be published in the City Record for ten days continuously, Sundays and legal holidays excepted, prior to the 21st day of September, 1917.

Dated, New York, September 8, 1917.

JOSEPH HAAG, Secretary, Board of Estimate and Apportionment, Municipal Building, Telephone, 4560 Worth. s8.19

NOTICE IS HEREBY GIVEN THAT AT THE

meeting of the Board of Estimate and Apportionment held on June 29, 1917 (Cal. No. 146), the following resolutions were adopted:

Whereas, the Board of Estimate and Apportionment, under resolutions adopted on June 30, 1916, and January 26, 1917, authorized a proceeding for acquiring title to the widening of West 165th street from Amsterdam avenue to St. Nicholas avenue, Borough of Manhattan; and

Whereas, the Board of Estimate and Apportionment on June 8, 1917, adopted a resolution changing the map or plan of the City of New York by closing and discontinuing a portion of West 165th street between Amsterdam avenue and Audubon avenue, bounded as follows: Beginning at the northwesterly corner of Amsterdam avenue and West 165th street and running thence northwesterly along the northerly line of West 165th street as laid out under a plan approved by the Board of Estimate and Apportionment on March 17, 1916, a distance of 90.23 feet; thence deflecting to the left and running

southwardly along the prolongation of the line of West 165th street as laid out on the said plan a distance of 1.61 feet; thence deflecting to the left and running southeasterly a distance of 89.91 feet to the point of beginning, Borough of Manhattan.

Resolved, That the Board of Estimate and Apportionment consider the advisability of requesting the Corporation Counsel to apply to the Supreme Court for an amendment of the proceeding herein to conform to the lines of West 165th street from Amsterdam avenue to St. Nicholas avenue, Borough of Manhattan, as the same are now shown upon the map or plan of the City of New York.

Resolved, That the Board of Estimate and Apportionment, in pursuance of the provisions of the Greater New York Charter, as amended, hereby gives notice of a proposed area of assessment for benefit in this proceeding as proposed to be amended, which area is shown on the following diagram:

Diagram showing area of assessment in the proceeding for acquiring title to the widening of W. 165th Street (CROTON PL.) FROM ST. NICHOLAS AVE. TO AMSTERDAM AVE. BOROUGH OF MANHATTAN

New York, Nov. 16th 1916

Thos. D. Lewis, Chief Engineer

Diagram showing area of assessment in the proceeding for acquiring title to the widening of W. 165th Street (CROTON PL.) FROM ST. NICHOLAS AVE. TO AMSTERDAM AVE. BOROUGH OF MANHATTAN

Diagram showing area of assessment in the proceeding for acquiring title to the widening of W. 165th Street (CROTON PL.) FROM ST. NICHOLAS AVE. TO AMSTERDAM AVE. BOROUGH OF MANHATTAN

Diagram showing area of assessment in the proceeding for acquiring title to the widening of W. 165th Street (CROTON PL.) FROM ST. NICHOLAS AVE. TO AMSTERDAM AVE. BOROUGH OF MANHATTAN

Diagram showing area of assessment in the proceeding for acquiring title to the widening of W. 165th Street (CROTON PL.) FROM ST. NICHOLAS AVE. TO AMSTERDAM AVE. BOROUGH OF MANHATTAN

Diagram showing area of assessment in the proceeding for acquiring title to the widening of W. 165th Street (CROTON PL.) FROM ST. NICHOLAS AVE. TO AMSTERDAM AVE. BOROUGH OF MANHATTAN

Diagram showing area of assessment in the proceeding for acquiring title to the widening of W. 165th Street (CROTON PL.) FROM ST. NICHOLAS AVE. TO AMSTERDAM AVE. BOROUGH OF MANHATTAN

Diagram showing area of assessment in the proceeding for acquiring title to the widening of W. 165th Street (CROTON PL.) FROM ST. NICHOLAS AVE. TO AMSTERDAM AVE. BOROUGH OF MANHATTAN

Diagram showing area of assessment in the proceeding for acquiring title to the widening of W. 165th Street (CROTON PL.) FROM ST. NICHOLAS AVE. TO AMSTERDAM AVE. BOROUGH OF MANHATTAN

Diagram showing area of assessment in the proceeding for acquiring title to the widening of W. 165th Street (CROTON PL.) FROM ST. NICHOLAS AVE. TO AMSTERDAM AVE. BOROUGH OF MANHATTAN

Diagram showing area of assessment in the proceeding for acquiring title to the widening of W. 165th Street (CROTON PL.) FROM ST. NICHOLAS AVE. TO AMSTERDAM AVE. BOROUGH OF MANHATTAN

Diagram showing area of assessment in the proceeding for acquiring title to the widening of W. 165th Street (CROTON PL.) FROM ST. NICHOLAS AVE. TO AMSTERDAM AVE. BOROUGH OF MANHATTAN

Diagram showing area of assessment in the proceeding for acquiring title to the widening of W. 165th Street (CROTON PL.) FROM ST. NICHOLAS AVE. TO AMSTERDAM AVE. BOROUGH OF MANHATTAN

Diagram showing area of assessment in the proceeding for acquiring title to the widening of W. 165th Street (CROTON PL.) FROM ST. NICHOLAS AVE. TO AMSTERDAM AVE. BOROUGH OF MANHATTAN

Diagram showing area of assessment in the proceeding for acquiring title to the widening of W. 165th Street (CROTON PL.) FROM ST. NICHOLAS AVE. TO AMSTERDAM AVE. BOROUGH OF MANHATTAN

Diagram showing area of assessment in the proceeding for acquiring title to the widening of W. 165th Street (CROTON PL.) FROM ST. NICHOLAS AVE. TO AMSTERDAM AVE. BOROUGH OF MANHATTAN

Diagram showing area of assessment in the proceeding for acquiring title to the widening of W. 165th Street (CROTON PL.) FROM ST. NICHOLAS AVE. TO AMSTERDAM AVE. BOROUGH OF MANHATTAN

Diagram showing area of assessment in the proceeding for acquiring title to the widening of W. 165th Street (CROTON PL.) FROM ST. NICHOLAS AVE. TO AMSTERDAM AVE. BOROUGH OF MANHATTAN

Diagram showing area of assessment in the proceeding for acquiring title to the widening of W. 165th Street (CROTON PL.) FROM ST. NICHOLAS AVE. TO AMSTERDAM AVE. BOROUGH OF MANHATTAN

Diagram showing area of assessment in the proceeding for acquiring title to the widening of W. 165th Street (CROTON PL.) FROM ST. NICHOLAS AVE. TO AMSTERDAM AVE. BOROUGH OF MANHATTAN

Diagram showing area of assessment in the proceeding for acquiring title to the widening of W. 165th Street (CROTON PL.) FROM ST. NICHOLAS AVE. TO AMSTERDAM AVE. BOROUGH OF MANHATTAN

Diagram showing area of assessment in the proceeding for acquiring title to the widening of W. 165th Street (CROTON PL.) FROM ST. NICHOLAS AVE. TO AMSTERDAM AVE. BOROUGH OF MANHATTAN

Diagram showing area of assessment in the proceeding for acquiring title to the widening of W. 165th Street (CROTON PL.) FROM ST. NICHOLAS AVE. TO AMSTERDAM AVE. BOROUGH OF MANHATTAN

Diagram showing area of assessment in the proceeding for acquiring title to the widening of W. 165th Street (CROTON PL.) FROM ST. NICHOLAS AVE. TO AMSTERDAM AVE. BOROUGH OF MANHATTAN

Diagram showing area of assessment in the proceeding for acquiring title to the widening of W. 165th Street (CROTON PL.) FROM ST. NICHOLAS AVE. TO AMSTERDAM AVE. BOROUGH OF MANHATTAN

Diagram showing area of assessment in the proceeding for acquiring title to the widening of W. 165th Street (CROTON PL.) FROM ST. NICHOLAS AVE. TO AMSTERDAM AVE. BOROUGH OF MANHATTAN

Diagram showing area of assessment in the proceeding for acquiring title to the widening of W. 165th Street (CROTON PL.) FROM ST. NICHOLAS AVE. TO AMSTERDAM AVE. BOROUGH OF MANHATTAN

Diagram showing area of assessment in the proceeding for acquiring title to the widening of W. 165th Street (CROTON PL.) FROM ST. NICHOLAS AVE. TO AMSTERDAM AVE. BOROUGH OF MANHATTAN

Diagram showing area of assessment in the proceeding for acquiring title to the widening of W. 165th Street (CROTON PL.) FROM ST. NICHOLAS AVE. TO AMSTERDAM AVE. BOROUGH OF MANHATTAN

Diagram showing area of assessment in the proceeding for acquiring title to the widening of W. 165th Street (CROTON PL.) FROM ST. NICHOLAS AVE. TO AMSTERDAM AVE. BOROUGH OF MANHATTAN

Diagram showing area of assessment in the proceeding for acquiring title to the widening of W. 165th Street (CROTON PL.) FROM ST. NICHOLAS AVE. TO AMSTERDAM AVE. BOROUGH OF MANHATTAN

tionment held on June 29, 1917 (Cal. No. 9), the Board continued until Friday, September 21, 1917, the hearing in the matter of changing the map or plan of The City of New York by changing the lines and grades of Kingsland avenue from Van Dine street to Peartree avenue; changing the grade of Card place between Kingsland avenue and North Railroad avenue; and changing the grade of Voorhees place between Kingsland avenue and Hunt street, Borough of Queens, which proposed change is more particularly shown upon a map or plan bearing the signature of the President of the Borough and dated April 18, 1917.

The hearing will be held in Room 16, City Hall, Borough of Manhattan, City of New York, on Friday, September 21, 1917, at 10.30 o'clock a. m.

Dated, New York, September 8, 1917.

JOSEPH HAAG, Secretary, Municipal Building, Telephone, 4560 Worth. s8.19

NOTICE IS HEREBY GIVEN THAT AT THE

meeting of the Board of Estimate and Apportionment held on June 29, 1917 (Cal. No. 15), the Board continued until Friday, September 21, 1917, the hearing in the matter of acquiring title to the real property required for the opening and extending of 95th (Chichester) avenue from 109th street (Napier avenue) to 111th street (Greenwood avenue), and from 113th street (Cedar avenue) to 115th street (Hamilton avenue), Borough of Queens.

The hearing will be held in Room 16, City Hall, Borough of Manhattan, City of New York, on Friday, September 21, 1917, at 10.30 o'clock a. m.

The diagram showing the proposed area of assessment in this proceeding appeared daily in the City Record from June 16 to June 27, 1917, both dates inclusive.

Dated, New York, September 8, 1917.

JOSEPH HAAG, Secretary, Municipal Building, Telephone, 4560 Worth. s8.19

NOTICE IS HEREBY GIVEN THAT AT THE

meeting of the Board of Estimate and Apportionment held on June 29, 1917 (Cal. No. 34), the following resolution was adopted:

Resolved, That the Board of Estimate and Apportionment hereby fixes Friday, September 21, 1917, at 10.30 o'clock a. m., and Room 16, City Hall, Borough of Manhattan, City of New York, as the time and place for a public hearing on a proposed amendment to the Building Zone Resolution, adopted by said Board on July 25, 1916, by adding to Paragraph "a" of Section 18 thereof a sentence at the end of said paragraph so that the amended paragraph will read as follows:

Section 18. Area District Exceptions. (a) The area required in a court or yard at any given level shall be open from such level to the sky unobstructed, except for the ordinary projections of skylights and parapets above the bottom of such court or yard, and except for the ordinary projections of window sills, belt courses, cornices and other ornamental

between Church Avenue and Tennis Court (about 400 feet south of Church Avenue), Borough of Brooklyn, which proposed change is more particularly shown upon a map or plan bearing the

Resolved, That this Board consider the proposed change in the distribution of the assess-

ment at a meeting of the Board to be held in the City Hall, on September 21, 1917, and that at the same time and place a public hearing thereon will then and there be had.

Resolved, That the Secretary of this Board cause these resolutions and a notice to all persons affected thereby to be published in the City Record and in the corporation newspapers for ten days continuously, Sundays and legal holidays excepted, prior to the 21st day of September, 1917.

Dated, New York, September 8, 1917.
JOSEPH HAAG, Secretary, Board of Estimate and Apportionment, Municipal Building. Telephone, 4560 Worth. s8,19

NOTICE IS HEREBY GIVEN THAT AT the meeting of the Board of Estimate and Apportionment held on July 19, 1917 (Cal. No. 177), the following resolutions were adopted:

Whereas, The Board of Estimate and Apportionment by resolution adopted on March 7, 1912, authorized the acquisition of title to East 17th street from Avenue L to a point about 480 feet north of Avenue N; to East 18th street from Avenue L to a point about 465 feet north of Avenue P; and to East 19th street from the southerly line of Avenue M to a point about 560 feet north of Avenue P in the Borough of Brooklyn, and directed that the entire cost and expense of the proceeding should be assessed upon the property deemed to be benefited thereby and located within an area of assessment laid out in the resolution authorizing the proceeding for acquiring title to the said streets; and

Whereas, The Board of Estimate and Apportionment is considering the advisability of reconsidering its action with respect to the distribution of the cost and expense of such proceeding and of making a new determination concerning the same so as to place 50 per cent. of the entire cost and expense of the proceeding upon the Borough of Brooklyn and the remainder of such cost and expense, excluding such proportion of the cost of buildings as may be placed upon the City at large under the provisions of the Charter as amended, upon the property within the following area:

Beginning at the intersection of a line midway between Avenue K and Avenue L with a line midway between East 16th street and East 17th street; thence easterly along the line midway between Avenue K and L to a line midway between East 18th street and East 19th street; thence southerly along the line midway between East 18th street and East 19th street to the south line of Avenue M; thence easterly along the south line of Avenue M to a point midway between East 19th street and Ocean avenue; thence southerly along the line midway between East 19th street and Ocean avenue to a point 560 feet north of the north line of Avenue P; thence westerly and always distant 560 feet north of the north line of Avenue P to a line midway between East 18th street and East 19th street; thence southerly along the line midway between East 18th street and East 19th street to a line 465 feet north of the north line of Avenue P; thence westerly and always distant 465 feet north of the north line of Avenue P to a line midway between East 17th street and East 18th street; thence southerly along the line midway between East 17th street and East 18th street to a point 480 feet north of the north line of Avenue N; thence westerly and always distant 480 feet north of the north line of Avenue N to a line midway between East 16th street and East 17th street; thence southerly along the line midway between East 16th street and East 17th street to the point of beginning.

The 50 per cent. of the entire cost and expense of the proceeding to be placed upon the Borough of Brooklyn is to be collected with the first tax levy imposed subsequent to the date when the proceeding is confirmed.

Resolved, That this Board consider the proposed change in the distribution of the assessment at a meeting of the Board to be held in the City Hall, on September 21, 1917, and that at the same time and place a public hearing thereon will then and there be had.

Resolved, That the Secretary of this Board cause these resolutions and a notice to all persons affected thereby to be published in the City Record and in the corporation newspapers for ten days continuously, Sundays and legal holidays excepted, prior to the 21st day of September, 1917.

Dated, New York, September 8, 1917.
JOSEPH HAAG, Secretary, Board of Estimate and Apportionment, Municipal Building. Telephone, 4560 Worth. s8,19

NOTICE IS HEREBY GIVEN THAT AT THE meeting of the Board of Estimate and Apportionment held on July 19, 1917 (Cal. No. 178), the following resolutions were adopted:

Whereas, The Board of Estimate and Apportionment, by resolution adopted on January 15th, 1909, and amended on April 18th, 1912, authorized the acquisition of title to Avenue N, from Gravesend avenue to Flatlands avenue; to East 21st street, from Avenue M to a point about 70 feet south of Avenue O; to East 22nd street, from Avenue M to Kings Highway; to East 23rd street, from Avenue M to Kings Highway; to East 24th street, from a point 640 feet south of Avenue L to Kings Highway; to East 25th street, from Avenue M to Kings Highway; and to Avenue O, from the westerly line of the former Village of South Greenfield at the intersection of East 23rd street to East 26th street, in the Borough of Brooklyn, and directed that the entire cost and expense of the proceeding should be assessed upon the property deemed to be benefited thereby and located within an area of assessment laid out in the resolution authorizing the proceeding for acquiring title to the said streets; and

Whereas, The Board of Estimate and Apportionment is considering the advisability of reconsidering its action with respect to the distribution of the cost and expense of such proceeding and of making a new determination concerning the same so as to place 40 per cent. of the entire cost and expense of the proceeding upon the Borough of Brooklyn and the remainder of such cost and expense, excluding such proportion of the cost of buildings as may be placed upon the City at large under the provisions of the Charter as amended, upon the property within the following area:

Beginning at a point on a line midway between West street and Gravesend avenue where it is intersected by the prolongation of a line midway between Avenue M and Avenue N, and running thence easterly along the said line midway between Avenue M and Avenue N and along the prolongation of the said line to the intersection with a line midway between Ocean avenue and East 21st street; thence northwardly along the said line midway between Ocean avenue and East 21st street to the intersection with a line distant 100 feet north of and parallel with the northerly line of Avenue M, the said distance being measured at right angles to Avenue M; thence easterly along the said line parallel with Avenue M to the intersection with a line midway between East 22nd street and East 23rd street; thence northwardly along the said line midway between East 22nd street and East 23rd street to the intersection with a line midway between Avenue L and Avenue M; thence easterly along the said line midway between Avenue L and Avenue M to the intersection with

a line midway between East 27th street and East 28th street; thence southwardly along the said line midway between East 27th street and East 28th street to the intersection with a line midway between Avenue M and Avenue N; thence easterly along the said line midway between Avenue M and Avenue N to the intersection with a line midway between East 35th street and East 36th street as these streets are laid out north of Flatlands avenue; thence southwardly along the said line midway between East 35th street and East 36th street and along the prolongation of the said line to the intersection with a line midway between East 36th street and East 37th street as these streets are laid out south of Flatlands avenue; thence southwardly along the said line midway between East 36th street and East 37th street to the intersection with a line parallel with Flatlands avenue and passing through a point on the southwesterly line of East 35th street where it is intersected by the prolongation of a line midway between Avenue N and Avenue O; thence southwardly along the said line parallel with Flatlands avenue to the intersection with the southwesterly line of East 35th street; thence westwardly along the said prolongation of a line midway between Avenue N and Avenue O to the intersection with a line midway between East 27th street and East 28th street; thence southwardly along the said line midway between East 27th street and East 28th street to the intersection with a line bisecting the angle formed by the intersection of the prolongations of the southerly line of Kings Highway and the northerly line of Avenue P as these streets are laid out between East 24th street and East 25th street; thence southwardly along the said line bisecting the angle to the intersection with a line distant 100 feet southeasterly from and parallel with the southeasterly line of Kings Highway as this street is laid out between East 23rd street and East 24th street, the said distance being measured at right angles to Kings Highway; thence southwardly along the said line parallel with Kings Highway to the intersection with a line midway between East 23rd street and East 24th street; thence southwardly along the said line midway between East 23rd street and East 24th street to the intersection with a line distant 100 feet southerly from and parallel with the southerly line of Avenue P, the said distance being measured at right angles to Avenue P; thence westwardly along the said line parallel with Avenue P to the intersection with a line midway between Ocean avenue and East 21st street; thence northwardly along the said line midway between Ocean avenue and East 21st street to the intersection with a line midway between Avenue N and Avenue O; thence westwardly along the said line midway between Avenue N and Avenue O and along the prolongation of the said line to the intersection with a line midway between West street and Gravesend avenue; thence northwardly along the said line midway between West street and Gravesend avenue to the point of beginning.

The 40 per cent. of the entire cost and expense of the proceeding to be collected upon the Borough of Brooklyn is to be collected with the first tax levy imposed subsequent to the date when the proceeding is confirmed.

Resolved, That this Board consider the proposed change in the distribution of the assessment at a meeting of the Board to be held in the City Hall, on September 21, 1917, and that at the same time and place a public hearing thereon will then and there be had.

Resolved, That the Secretary of this Board cause these resolutions and a notice to all persons affected thereby to be published in the City Record and in the corporation newspapers for ten days continuously, Sundays and legal holidays excepted, prior to the 21st day of September, 1917.

Dated, New York, September 8, 1917.
JOSEPH HAAG, Secretary, Board of Estimate and Apportionment, Municipal Building. Telephone, 4560 Worth. s8,19

NOTICE IS HEREBY GIVEN THAT AT the meeting of the Board of Estimate and Apportionment held on July 19, 1917 (Cal. No. 179), the following resolutions were adopted:

Whereas, The Board of Estimate and Apportionment of The City of New York is considering the advisability of instituting proceedings to acquire title to the real property required for the opening and extending of a road place from Morris avenue to Walton avenue, in the Borough of The Bronx, City of New York; and

Whereas, The Board of Estimate and Apportionment is authorized and required at the time of the adoption of the resolution directing the institution of proceedings to acquire title to the real property required for the foregoing improvement to fix and determine upon an area or areas of assessment for benefit for said proceedings;

Resolved, That the Board of Estimate and Apportionment, in pursuance of the provisions of Section 973 of the Greater New York Charter as amended, hereby gives notice that the proposed area of assessment for benefit in this proceeding is as follows:

Bounded on the north by a line distant 100 feet north of and parallel with the northerly line of Henwood place, the said distance being measured at right angles to Henwood place, and by the prolongation of the said line; on the east by the westerly line of the Grand Boulevard and Concourse and of Morris avenue; on the south by a line distant 100 feet southerly from and parallel with the southerly line of Henwood place, the said distance being measured at right angles to Henwood place; and on the west by a line midway between Walton avenue and Townsend avenue.

Resolved, That this Board consider the proposed area of assessment at a meeting of the Board to be held in the City Hall, on Friday, September 21, 1917, and that at the same time and place a public hearing thereon will then and there be had.

Resolved, That the Secretary of this Board cause these resolutions and a notice to all persons affected thereby to be published in the City Record for ten days, exclusive of Sundays and legal holidays, prior to Friday, September 21, 1917.

Dated, New York, September 8, 1917.
JOSEPH HAAG, Secretary, Board of Estimate and Apportionment, Municipal Building. Telephone, 4560 Worth. s8,19

Notice of Public Hearings.

FRANCHISE MATTERS.

PUBLIC NOTICE IS HEREBY GIVEN THAT the meeting of the Board of Estimate and Apportionment held this day, the following resolutions were adopted:

Whereas, The Merchants Refrigerating Company, has, by a petition dated April 16, 1917, made application to this Board for certain modifications in and to the contract dated October 21, 1910, as amended by said contract dated May 15, 1913, authorizing said Company to construct, maintain and operate conduits for refrigeration purposes within limited districts in the Borough of Manhattan; and

Whereas, Sections 72, 73 and 74 of the Greater New York Charter, as amended by Chapters 629 and 630 of the Laws of 1905, and Chapter 467

of the Laws of 1914, provide for the manner and procedure of making such grants; and

Whereas, In pursuance of such laws, this Board adopted a resolution on April 20, 1917, fixing the date for public hearing thereon as May 18, 1917, at which citizens were entitled to appear and be heard, and publication was had for at least two (2) days in the "Journal of Commerce" and "Evening World," newspapers designated by the Mayor, and in the City Record for ten (10) days immediately prior to the date of hearing, and the public hearing was duly held on such day; and

Whereas, This Board has made inquiry as to the proposed modification and amendment of said contract of October 21, 1910, as amended by said contract of May 15, 1913; now, therefore, it is

Resolved, That the following form of the resolution for the consent or right applied for by the Merchants Refrigerating Company, containing the form of proposed contract for the grant of such right, be hereby introduced and entered in the minutes of this Board, as follows, to wit:

Resolved, That the Board of Estimate and Apportionment hereby consents to certain modifications in the terms and conditions of the said contract of October 21, 1910, as amended by said contract of May 15, 1913, such modified terms and conditions being fully set forth and described in the following form of proposed contract for the grant thereof, embodying such terms and conditions as modify or alter said contract of October 21, 1910, as amended, otherwise remains unchanged as to all the other terms and conditions expressed therein, and that the Mayor of The City of New York be and he hereby is authorized to execute and deliver such contract in the same and on behalf of The City of New York, as follows, to wit:

PROPOSED FORM OF CONTRACT

THIS CONTRACT, made and executed in duplicate this day of September, 1917, by and between The City of New York (hereinafter called the City), party of the first part, by the Mayor of said City, acting for and in the name of said City, under and in pursuance of the authority of the Board of Estimate and Apportionment of said City, and the Merchants Refrigerating Company (hereinafter called the Company), party of the second part, witnesses:

Whereas, By contract dated October 21, 1910, the City granted to the Company the right and privilege to construct, maintain and operate conduits of a maximum outside diameter of twelve (12) inches in and under the surface of the streets in certain districts in the Borough of Manhattan, City of New York, for the purpose of supplying refrigeration to consumers, upon certain conditions therein fully set forth, and

Whereas, By resolution adopted April 24, 1913, approved by the Mayor April 28, 1913, and by contract dated May 15, 1913, said contract of October 21, 1910, was amended and modified by extending District No. 2 named and described in Section 1 thereof, and by increasing the annual payments and security deposit specified in Section 2, Subdivisions Second and Twenty-third thereof; and

Whereas, By a petition dated April 16, 1917, the Company has applied to the Board for a further modification of said contract of October 21, 1910,

By increasing the maximum outside dimensions of the conduits which may be constructed thereunder from 12 inches in diameter to 35x20 inches.

Now, Therefore, in consideration of the increased annual payments herein provided for and of the mutual covenants herein contained the parties hereto do hereby covenant and agree as follows:

Section 1. Section 1 of said contract of October 21, 1910, as heretofore amended, is hereby amended by changing and modifying the first paragraph of said section to read as follows:

Section 1. The City hereby grants to the Company, subject to the conditions and provisions hereinafter set forth, the right and privilege to construct, maintain and operate certain conduits with the necessary branches and extensions thereof, leading directly into private property, for the sole purpose of supplying refrigeration to consumers, provided that except as hereinafter specified in this section, no conduit be of a greater outside diameter than twelve (12) inches, including insulation or other covering; the same to be constructed and operated only beneath the surface of such of the streets, avenues and highways situate within the Borough of Manhattan, City of New York, as are included within the districts bounded and described as follows:

Section 1 of said contract is further amended by adding to said section, at the end thereof, the following new paragraph:

In the following locations the company shall have the right to construct, maintain and operate a conduit of an outside diameter, including insulation and other covering not to exceed 35x20 inches:

In North Moore street from a point about 138 feet 6 inches east of the easterly line of Hudson street, westerly along North Moore street to Hudson street, thence southerly along Hudson street to Harrison street; then westerly along Harrison street to the southwesterly corner of Staple and Harrison streets with a branch from the Hudson Street line westerly along Franklin street to a point about 187 feet west of the westerly line of Hudson street.

In Staple street from a point about 87 feet north of the northerly line of Duane street, southerly along Staple street and across Duane street and the triangle known as Duane Park to the southerly line of Duane street at a point about 125 feet west of westerly line of Hudson street.

In the following locations the Company shall have the right to construct and maintain a conduit of an outside diameter, including insulation and other covering not exceeding 20 x 14 inches: In Staple street from a point about 85 feet north of the northerly line of Duane street to a point about 85 feet north of the northerly line of Jay street with two connections to abutting buildings between Duane and Jay streets.

In Jay street from the center line of Staple street to a point about 92 feet west of the westerly line of Staple street with one connection to an abutting building.

In Franklin street from a point about 197 feet east of the easterly line of Greenwich street to the center line of Washington street with four connections to abutting buildings.

In Washington street from the center line of Franklin street to a point about 20 feet south of the southerly line of North Moore street with two connections to abutting buildings.

Section 2, Subdivision Second, Clause (b) is amended to read as follows:

(b) From October 21, 1910, to May 15, 1913, an annual sum which shall be equal to two (2) per cent. of its gross annual receipts, but which sum shall not be less than eight hundred dollars (\$800).

From May 15, 1913, to October 21, 1915, an annual sum which shall be equal to two (2) per cent. of its gross annual receipts, but which sum shall not be less than one thousand six hundred dollars (\$1,600).

From October 21, 1915, to October 21, 1917, an annual sum which shall be equal to three (3) per cent. of its gross annual receipts, but which sum shall not be less

than two thousand four hundred dollars (\$2,400).

From October 21, 1917, to October 21, 1920, an annual sum which shall be equal to four (4) per cent. of its gross annual receipts, but which sum shall not be less than three thousand dollars (\$3,000).

From October 21, 1920, to October 21, 1925, an annual sum which shall be equal to four (4) per cent. of its gross annual receipts, but which sum shall not be less than three thousand five hundred dollars (\$3,500).

The gross receipts mentioned above shall be the total receipts of the Company and of any subsidiary of the Company and of any purchaser of refrigeration from the Company for purpose of resale from all business of furnishing refrigeration to consumers.

Section 2, Subdivision Second, Clause (c) first and second paragraphs are hereby amended to read as follows:

(c) An annual payment for each linear foot of conduit constructed within the limits of the streets (excepting, however, such conduits as are constructed within the vault space or vault spaces of any building or buildings used or occupied exclusively by the Company for the purpose of its business), as follows:

For conduits of outside dimensions, including insulation and other covering, not exceeding 12 inches in diameter, twenty-five cents (25 cents).

For conduits of outside dimensions, including insulation and other covering, exceeding 12 inches in diameter, but not exceeding 20 x 14 inches, thirty cents (30 cents).

For conduits of outside dimensions, including insulation and other covering, exceeding 20 x 14 inches, but not exceeding 35 x 20 inches, thirty-five cents (35 cents).

An annual payment of two dollars (\$2) for each manhole constructed within the limits of any street, avenue or highway.

Section 2. It is mutually understood and agreed that except as expressly provided herein, nothing in this contract contained shall be deemed to affect in any manner the provisions of the contract entered into between the City and the Company, dated October 21, 1910, as amended by said resolution adopted April 24, 1913, approved by the Mayor April 28, 1913, and by said contract dated May 15, 1913; and the Company promises, covenants and agrees on its part and behalf to conform to and abide by and perform all the terms, conditions and requirements in such contract of October 21, 1910, as modified by said resolution and by said contract as further modified by the provisions of this instrument.

Section 3. This contract shall take effect on the date of the execution thereof by the Mayor. IN WITNESS WHEREOF, The party of the first part, by its Mayor, heretofore duly authorized by the Board of Estimate and Apportionment of said City, has caused the corporate name of said City to be hereunto signed, and the corporate seal of said City to be hereunto affixed, and the party of the second part, by its officers heretofore duly authorized, has caused its corporate name to be hereunto signed and its corporate seal to be hereunto affixed the day and year first above written.

THE CITY OF NEW YORK.

By Mayor.

[CORPORATE SEAL]

Attest:

THE CITY CLERK.

By THE MERCHANTS' REFRIGERATING CO.

Attest:

By Secretary.

[SEAL]

Attest:

(Here add acknowledgments.)

Resolved, That the results of the inquiry made by this Board as to the money value of the proposed franchise and the adequacy of the compensation proposed to be paid therefor and of the terms and conditions are as specified and fully set forth in the said contract dated October 21, 1910, as amended by said contract dated May 15, 1913, as further amended by the foregoing form of proposed contract for the consent to such modifications and alterations;

Resolved, That these preambles and resolutions, including the said resolution for the consent of The City of New York to the modifications and alterations as applied for by the Merchants Refrigerating Company, and the said form of a proposed contract for the grant of such franchise or right, containing said results of such inquiry, after the same shall be entered in the minutes of this Board, shall be published in full for at least fifteen (15) days immediately prior to Friday, September 21, 1917, in the City Record, together with the following notice, to wit:

NOTICE IS HEREBY GIVEN that the Board of Estimate and Apportionment before authorizing any contract for the consent of the City to certain modifications and amendments in and to the terms and conditions of the said contract of October 21, 1910, as amended by said contract of May 15, 1913, such modifications and amendments being fully set forth and described in the foregoing form of proposed contract for the grant of such franchise or right, and before adopting any resolution authorizing such contract, will, at a meeting of said Board to be held in Room 16, City Hall, Borough of Manhattan, City of New York, on Friday, September 21, 1917, at 10:30 a. m., hold a public hearing thereon at which citizens shall be entitled to appear and be heard.

Resolved, That a notice of such hearing, stating that copies of the proposed contract and resolution of consent thereto may be obtained by all those interested therein at the Bureau of Franchises, Room 1307, Municipal Building, Centre and Chambers streets, Borough of Manhattan, shall be published at least twice at the expense of the proposed grantee, during the ten (10) days immediately prior to Friday, September 21, 1917, in the "Journal of Commerce" and "Evening World," the two daily newspapers in which the petition and notice of hearing thereon have been published.

JAMES D. McGANN, Assistant Secretary, Room 1307, Municipal Building. Telephone, 4560 Worth.

Dated, New York, June 29, 1917. s4,21

PUBLIC NOTICE IS HEREBY GIVEN THAT at the meeting of the Board of Estimate and Apportionment held this day, the following resolutions were adopted:

Whereas, The Staten Island Rapid Transit Railway Company has, under date of April 25, 1917, made application to this Board for the grant of the right, privilege and franchise to construct, maintain and operate five standard gauge railroad tracks over and across Western Avenue in the Third Ward, Borough of Richmond; and

Whereas, Sections 72, 73 and 74 of the Greater New York Charter, as amended by Chapters 629 and 630 of the Laws of 1905, and Chapter 467 of the Laws of 1914, provide for the manner and procedure of making such grants; and

Whereas, In pursuance of such laws, this Board adopted a resolution on June 1, 1917, fixing the date for public hearing thereon as June 29, 1917, at which citizens were entitled to appear and be heard, and publication was had for at least two (2) days in the "Brooklyn Times" and the "Evening World," newspapers designated by the Mayor, and in the City Record for ten (10) days immediately prior to the date of hearing, and the public hearing was duly held on such day; and

Whereas, This Board has made inquiry as to the money value of the franchise or right applied for and proposed to be granted to The Staten Island Rapid Transit Railway Company, and the adequacy of the compensation proposed to be paid therefor; now, therefore, it is

Resolved, That the following form of the resolution for the grant of the franchise or right applied for by The Staten Island Rapid Transit Railway Company, containing the form of proposed contract for the grant of such franchise or right, be hereby introduced and entered in the minutes of this Board, as follows, to wit:

Resolved, That the Board of Estimate and Apportionment hereby grants to The Staten Island Rapid Transit Railway Company the franchise or right fully set out and described in the following form of proposed contract for the grant thereof, embodying all of the terms and conditions, including the provisions as to rates, fares and charges upon and subject to the terms and conditions in said proposed form of contract contained, and that the Mayor of The City of New York be and he hereby is authorized to execute and deliver such contract in the name and on behalf of The City of New York, as follows, to wit:

PROPOSED FORM OF CONTRACT.

This Contract, made and executed in duplicate this day of September, 1917, by and between The City of New York (hereinafter called the City), party of the first part, by the Mayor of said City, acting for and in the name of said City, under and in pursuance of the authority of the Board of Estimate and Apportionment of said City (hereinafter called the Board), and The Staten Island Rapid Transit Railway Company (hereinafter called the Company), party of the second part, WITNESSETH:

In consideration of the mutual covenants and agreements herein contained, the parties hereto do hereby covenant and agree as follows:

SECTION 1. The City hereby grants to the Company, subject to the conditions and provisions hereinafter set forth, the right and privilege to construct, maintain and operate, five (5) standard gauge railroad tracks over and across Western Avenue in the Third Ward, Borough of Richmond, the center line of the northerly four of said five tracks to be approximately one thousand five hundred and thirty (1,530) feet northerly from the center line of Washington Avenue; said five tracks to connect the terminal yard of the Company located on either side of Western Avenue.

All as shown on a map entitled:

"Map showing proposed tracks across Western Ave., the Third Ward, Borough of Richmond, City of New York to accompany the petition of April 25th, 1917—The Staten Island Rapid Transit Ry. Co. to the Board of Estimate and Apportionment."

—signed by W. H. Averell, General Manager, and Wm. B. Redgrave, District Engineer; which map is attached to and made a part of this contract.

SECTION 2. The grant of this right and privilege is subject to the following conditions, which shall be complied with by the Company:

First—The said right and privilege to construct, maintain and operate said railroad tracks shall be held and enjoyed by the Company from the date on which this contract is signed by the Mayor to and until October 28, 1934, with the privilege of renewal of said contract for the further period of twenty-five (25) years, upon a fair revaluation of such right and privilege.

If the Company shall determine to exercise its privilege of renewal, it shall make application to the Board at any time not earlier than two (2) years and not later than one (1) year before the expiration of the original term of this contract. The time within which such application for renewal must be made is of the essence of this contract, and a failure of the Company to present its application within the time fixed shall be considered as an election on the part of the Company not to take advantage of the renewal privilege and as a relinquishment of its right to such renewal, in which event the franchise shall terminate on the last day of the original term of this contract. The determination of the revaluation shall be sufficient if agreed to in writing by the Company and the Board, but in no case shall the annual rate of compensation to the City be fixed at a less amount than the sum required to be paid during the last year prior to the termination of the original term of this contract.

If the Company and the Board shall not reach such agreement on or before the day nine (9) months before the expiration of the original term of this contract, then the parties hereby agree that the annual rate for the renewal term shall be determined by three disinterested persons selected in the following manner:

One disinterested person shall be chosen by the Board; one disinterested person shall be chosen by the Company; these two shall choose a third disinterested person, and the three so chosen shall act as appraisers and shall make the revaluation aforesaid. Such appraisers shall be chosen at least six (6) months prior to the expiration of the original term of this contract, and their report shall be filed with the Board within three (3) months after they are chosen. They shall act as appraisers and not as arbitrators. They may base their judgment upon their own experience and upon such information as they may obtain by inquiries and investigation, without the presence of either party. They shall have the right to examine any of the books of the Company and its officers under oath. The valuation so ascertained and agreed to by any two of such appraisers shall be conclusive upon both parties, but no annual sum shall in any event be less than the sum required to be paid for the last year of the original term of this contract. If in any case the annual rate shall not be fixed prior to the termination of the original term of this contract, then the Company shall pay the annual rate theretofore prevailing until the new rate shall be determined, and shall then make up to the City the amount of any excess of the annual rate then determined over the previous annual rate. The entire expense of such appraisal shall be borne jointly by the City and the Company, each paying one-half thereof.

Second—The Company shall pay to the City for this right and privilege during the original term of this contract, expiring October 28, 1934, the following sums of money:

(a) The sum of one thousand dollars (\$1000) in cash within three (3) months after the date on which this contract is signed by the Mayor and before anything is done in exercise of the privilege hereby granted.

(b) From the date when the annual charges commence as hereinafter provided until October 28, 1924, the annual sum of five hundred dollars (\$500).

During the succeeding term of five (5) years, the annual sum of seven hundred and fifty dollars (\$750).

During the last term of five (5) years the annual sum of one thousand dollars (\$1000).

The annual charges shall commence on the date upon which the Company obtains the permission and approval of the Public Service Commission as required by Section 53 of the Public Service Commissions Law. The Company hereby agrees to file its application with the Public Service Commission for such permission and approval within ten (10) days from the date upon which this contract is signed by the Mayor.

The annual charges as above shall be paid into the treasury of the City on November 1 of each year, and shall be for the amount due to Sep-

tember 30 next preceding; provided that the first annual payment shall be only for that proportion of the first annual charge as the time between the date when the annual charges commence as hereinabove provided and September 30 following shall bear to the whole of one year.

Any and all payments to be made by the terms of this contract to the City by the Company, shall not be considered in any manner in the nature of a tax, but such payments shall be made in addition to any and all taxes of whatsoever kind or description, now or hereafter required to be paid by any ordinance of the City, or resolution of the Board, or any law of the State of New York.

Third—The annual charges or payments herein provided for shall continue throughout the whole term of this contract, notwithstanding any clause in any statute or in the charter of any railroad or railway company providing for payment for railroad or railway rights or franchises at a different rate.

Fourth—The rights and privileges hereby granted shall not be assigned or transferred, either in whole or in part, whether by consolidation, merger, reorganization or otherwise, or leased or sublet in any manner, either in whole or in part, without the consent of the City, acting by the Board, evidenced by an instrument under seal, anything herein contained to the contrary thereof in any wise notwithstanding, and the granting, giving or waiving of any one or more of such consents shall not render unnecessary any subsequent consent or consents, nor shall the title thereto, or right, interest or property therein pass to or vest in any other person or corporation whatsoever, either by the act of the Company, or by operation of law, whether under the provisions of the statutes relating to the consolidation, merger or reorganization of corporations or otherwise, unless, in addition to obtaining the above consent of the Board, the proposed successor in title to the rights of the Company shall file with the Board an instrument under seal, agreeing to assume and be bound by each and all of the terms and conditions of this contract and of the charter of the Company, or any statute relating to the consolidation, merger or reorganization of corporations or otherwise. The filing of such agreement shall constitute a condition precedent to the passing to or vesting in such proposed successor in title to the rights of the Company of the rights and privileges hereby granted, or of any portion thereof, or of any right, interest or property therein. In case of the failure of such proposed successor in title to the rights of the Company to file such agreement within sixty (60) days after the date on which such succession in title is to take effect, the right and privilege hereby granted may be forfeited, or the consent of the City provided for herein may be revoked by resolution of the Board.

Fifth—Upon the termination of the original term of this contract, or if the same be renewed, then at the termination of the said renewal term, or upon the termination or forfeiture of the right and privilege hereby granted for any cause, or upon the dissolution of the Company before such termination, the tracks and other property of the Company constructed or existing pursuant to this contract within the streets shall become the property of the City without cost, and the same may be used or disposed of by the City for any purpose whatsoever, the same may be leased to any company or individual.

If, however, at any time preceding the date upon which this contract shall terminate the Board shall so order by resolution and give notice to the Company, the Company shall, upon the termination of this contract, remove any and all of its tracks and other property constructed or existing pursuant to this contract and the said streets shall be restored to their original condition at the sole cost and expense of the Company.

Sixth—The Company shall commence and complete the construction of the tracks and appurtenances herein authorized within three (3) years from the date upon which this contract is signed by the Mayor, and determine this right and privilege shall cease and determine.

Seventh—The tracks hereby authorized shall be constructed and maintained across Western Avenue upon a bridge or viaduct. The Company shall pay the entire cost of the construction and maintenance of such tracks and bridge or viaduct and in addition shall pay the following:

(a) The cost of the protection of all surface and subsurface structures which shall be in any way disturbed by the construction, reconstruction, repair or removal of such tracks, and the bridge or viaduct.

(b) All changes in sewer or other subsurface structures made necessary by the construction, reconstruction, repair or removal of the said tracks and the bridge or viaduct including the laying or relaying of pipes, conduits, sewers or other structures.

(c) The replacing or restoring the pavement in said street which may be disturbed during the construction, reconstruction, repair or removal of the tracks and the bridge or viaduct.

(d) The inspection of all work during the construction, reconstruction, repair or removal of the tracks, and the bridge or viaduct, as herein provided, which may be required by the President of the Borough of Richmond and the Commissioner of Water Supply, Gas and Electricity.

Eighth—Before the work of construction, reconstruction, repair or removal shall be begun the Company shall obtain permits to do the work from the President of the Borough of Richmond and from the Commissioner of Water Supply, Gas and Electricity. The Company shall perform all the duties which may be imposed upon it by these officials, as conditions of such permits, provided such conditions are not inconsistent with the provisions of this contract. The Company shall submit to these officials working plans, which shall include and show in detail the method of construction, reconstruction, repair or removal of said railroad tracks and the bridge or viaduct, and the mode of protection of or changes in all subsurface structures required by such construction, reconstruction, repair or removal.

Ninth—The bridge or viaduct to be constructed under this contract shall, subject to the approval of the President of the Borough of Richmond, be constructed in a single span from house-line to house-line, and there shall not be any supporting columns erected in the street. Such bridge or viaduct shall have a vertical clearance of not less than sixteen (16) feet above the surface of said street at the center line thereof and shall have drip-pans placed under the same for the entire width of the street. The said tracks and bridge or viaduct shall be constructed, maintained and operated at the expense of the Company, subject to the supervision, control and inspection of the proper authorities of the City who have jurisdiction over such matters under the Charter of the City or under this contract.

Tenth—Should the grade or lines of Western Avenue be changed at any time during the term of this contract, whether original or renewal, the Company shall, at its own cost and expense, change or reconstruct the said bridge or viaduct of the city so that there shall be at all times a vertical clearance of not less than sixteen (16) feet above the surface of the street at the center line thereof, and that no portion of the piers or abutments of said bridge or viaduct shall be changed within the lines of said street as changed.

Should Western Avenue be widened, the Company shall make no claim for, nor shall it be entitled, as against the City, to any compensation or damages by reason of the taking of any portion of the piers or abutments of the bridge or viaduct in condemnation proceedings.

Eleventh—Free and uninterrupted access to and passage over Western Avenue shall be maintained at all times, both during construction and thereafter, unless otherwise directed by the President of the Borough of Richmond, and no cars shall be allowed to stand upon said railroad tracks within the limits of said street.

Twelfth—This right and privilege is granted on the further and express condition that all laws or ordinances now in force, or which may hereafter be adopted, shall be strictly complied with.

Thirteenth—This grant is upon the express condition that the Company, within thirty (30) days after the signing of this contract by the Mayor, and before anything is done in exercise of the rights and privileges hereby granted, shall deposit with the Comptroller of the City the sum of two thousand dollars (\$2,000), either in money or securities to be approved by the Comptroller, which fund shall be security for the performance by the Company of all the terms and conditions of this contract and for its compliance with all the orders of the Board and of the officials of the City acting under the powers herein reserved. From the said fund deductions may be made as hereinafter provided.

(a) Should the Company, within such time after notice as may be herein prescribed, or, where no time is prescribed, within such time as the Board or the proper official of the City may hereafter prescribe, fail to comply with the provisions of this contract or with the orders of the Board or of the officials of the City herein named or referred to, relating to:

Paving and repairing of the streets, Protecting the City's structures during the construction, reconstruction, repair or removal of the tracks and bridge or viaduct hereby authorized,

Protecting the Company's tracks, appurtenances or other structures during the performance of any public work or as may be required on account of the changing of the lines or grades of the streets,

Or with any other provision of this contract which may affect the repair, protection and maintenance of the streets or of the City's structures within the streets,

The City shall have the right to cause the work to be done or the defect remedied, and to reimburse itself for the cost of such work, by deducting such cost, with interest, from the security fund hereinabove provided for. Such deduction shall be made by the Comptroller upon the direction of the Board.

(b) Should the Company, within ten (10) days after demand has been made upon it, fail to pay to the City the cost of any alterations to the tracks and bridge or viaduct, or systems occasioned by the construction, maintenance or operation of the tracks and bridge or viaduct hereby authorized, or fail to repay to the City any damages caused to persons or property which the City shall be compelled to pay by reason of the construction, maintenance or operation of the said tracks and bridge or viaduct, or by reason of any acts or defaults of the Company in connection therewith, the City shall have the right to collect such costs or damages, with interest, by deducting the amount of the same, with interest, from the security fund hereinabove provided for. Such deduction shall be made by the Comptroller upon the direction of the Board.

(c) Should the Company fail to pay to the City the annual charges required to be paid by this contract, within the time fixed for the payment thereof, the City shall have the right to collect the amount of such charges, with interest, by deducting the same from the security fund hereinabove provided for. Such deduction shall be made by the Comptroller without further or other direction.

(d) Should the Company fail to comply with the provisions of this contract, or with the orders of the Board or of the officials of the City herein named or referred to, then the Company may be required to pay to the City, as liquidated damages for each breach or violation, the following sums:

For failure to maintain the tracks and bridge or viaduct in good condition throughout the whole term of this contract, the sum of two hundred and fifty dollars (\$250) for each day during which the default or defect remains.

For failure to comply with any other provision of this contract as to which liquidated damages are not fixed herein, the sum of fifty dollars (\$50) per day for each day during which such failure or default shall continue.

All of such sums may be collected by deducting the same from the security fund hereinabove provided for.

The procedure for the collection of such liquidated damages shall be as follows:

Whenever the Board shall have knowledge of any such breach or violation on the part of the Company, the Board shall give notice to the Company, specifying the nature of such breach or violation and the amount of liquidated damages which it is proposed to collect therefor, and directing its President or other officer to appear before the Board on a certain day, not less than ten (10) days after the service of such notice, to show cause why the Company should not be required to pay such liquidated damages in accordance with the foregoing provisions. If the Company fails to make an appearance, or, after a hearing, appears in the judgment of the Board to be in fault, the Board shall forthwith direct the Comptroller to collect such liquidated damages by deducting the amount of the same from the security fund hereinabove provided for.

(e) In case of any deductions from the security fund pursuant to this contract, either for the reimbursement of the City for work done by it or amounts expended by it on behalf of the Company, or amounts paid by it to any person by reason of any act or default of the Company, or for the collection by the City of the annual charges herein provided, or of liquidated damages, the Company shall, upon ten (10) days' notice by the Comptroller, deposit with the Comptroller a sum, either in money or securities, sufficient to restore such security fund to its original amount of two thousand dollars (\$2,000), and in default thereof, the right and privilege hereby granted may be forfeited by the City.

(f) Should the right and privilege hereby granted be forfeited pursuant to the provisions of this contract, or should such right and privilege be terminated upon the dissolution of the Company as herein provided, the security fund hereinabove provided for shall be forfeited to the City as liquidated damages for failure of the Company to perform this contract pursuant to the terms hereof.

(g) No action or proceeding or right under the provisions of this subdivision shall affect any other legal rights, remedies or causes of action belonging to the City.

The provisions for the reimbursement of the City for work done by it or amounts expended by it on behalf of the Company, or amounts paid by it to any person by reason of any act or default of the Company, or for the collection by the City of the annual charges herein provided, or of liquidated damages, are and shall be in addition to the City's right, as herein reserved, to forfeit the right and privilege hereby granted.

FOURTEENTH—In case of any violation or breach or failure to comply with any of the provisions herein contained, or with any of the orders of the

Board or any official of the City acting under the powers herein reserved, the right and privilege hereby granted may be forfeited by resolution of the Board, which said resolution may contain a provision to the effect that the tracks and bridge or viaduct constructed and in use by virtue of this contract shall thereupon become the property of the City without proceedings at law or in equity. Provided, however, until the Board shall give notice to the Company to appear before it on a certain day not less than ten (10) days after the date of such notice, to show cause why such resolution should not be adopted. In case the Company fails to appear, action may be taken by the Board forthwith.

Nothing herein contained shall affect in any way the right of the Company to apply to a court of competent jurisdiction for a review of any action of the Board forfeiting the right and privilege hereby granted.

FIFTEENTH—The Company shall assume all liability for damages to persons or property occasioned by reason of the construction, maintenance and operation of the tracks and bridge or viaduct hereby authorized, and it is a condition of this contract that the City shall assume no liability whatsoever to either persons or property on account of the same, and the Company shall repay to the City any damage which the City shall be compelled to pay by reason of any acts or default of the Company.

SIXTEENTH—The words "notice" or "direction" wherever used in this contract, shall be deemed to mean a written notice or direction. Every such notice or direction to be served upon the City as shall have been designated by the Company, or if no such office shall have been designated, or if such designation shall have for any reason become inoperative, shall be mailed in the City, postage prepaid, addressed to the Company at the City. Delivery or mailing of such notice or direction as and when above provided shall be equivalent to direct personal notice or delivery, and shall be deemed to have been given at the time of delivery or mailing.

SECTION 3. Nothing in this contract contained shall be construed as in any way limiting the present or future jurisdiction of the Public Service Commission under the Laws of the State of New York.

SECTION 4. Nothing in this contract contained shall be deemed to limit in any way the police power now vested in or hereafter to be delegated or granted to the City by the State of New York.

SECTION 5. The Company promises, covenants and agrees to conform to and abide by and perform all the terms, conditions and requirements in this contract fixed and contained.

IN WITNESS WHEREOF, the party of the first part, by its Mayor, thereunto duly authorized by the Board of Estimate and Apportionment of said City, has caused the corporate name of said City to be hereunto signed and the corporate seal of said City to be hereunto affixed, and the party of the second part, by its officers, hereunto duly authorized, has caused its corporate name to be hereunto signed and its corporate seal to be hereunto affixed, the day and year first above written.

THE CITY OF NEW YORK,
By: _____, Mayor.

Attest: _____, City Clerk.
THE STATEN ISLAND RAPID TRANSIT RAILWAY COMPANY,
By: _____, Vice-President.

Attest: _____, Secretary.
(Here add acknowledgments.)

Resolved, That the results of the inquiry made by this Board as to the money value of the franchise or right proposed to be granted and the adequacy of the compensation proposed to be paid therefor, and of the terms and conditions, including the provisions as to rates, fares and charges, are as hereinbefore specified and fully set forth in and by the foregoing form of proposed contract for the grant of such franchise or right.

Resolved, That these preambles and resolutions, including the said resolution for the grant of a franchise or right applied for by The Staten Island Rapid Transit Railway Company, and the said form of a proposed contract for the grant of such franchise or right, containing said results of such inquiry, after the same shall be entered in the minutes of this Board shall be published for at least fifteen (15) days immediately prior to Friday, September 21, 1917, in the "City Record," together with the following notice, to wit:

NOTICE IS HEREBY GIVEN, that the Board of Estimate and Apportionment before authorizing any contract for the grant of the franchise or right applied for by The Staten Island Rapid Transit Railway Company, and fully set forth and described in the following form of proposed contract for the grant of such franchise or right, and before adopting any resolutions authorizing such contract, will, at a meeting of said Board, to be held in Room 16, City Hall, Borough of Manhattan, City of New York, on Friday, September 21, 1917, at 10:30 o'clock a. m., holds a public hearing thereon, at which citizens shall be entitled to appear and be heard.

Resolved, That a notice of such hearing, stating that copies of the proposed contract and resolution of consent thereto may be obtained by all those interested therein at the Bureau of Franchises, Room 1307, Municipal Building, Centre and Chambers Streets, Borough of Manhattan, shall be published at least twice at the expense of the proposed grantee, during the ten (10) days immediately prior to Friday, September 21, 1917, in the "Brooklyn Times" and "Evening World," the two daily newspapers in which the petition and notice of hearing thereon have been published.

JAMES D. MCGANN, Assistant Secretary,
Room 1307 Municipal Building, Telephone 4560
Dated New York, June 29, 1917. s4.21

PUBLIC SERVICE COMMISSION.
Invitation to Contractors.

For the Completion of Construction and Station Finish Work of Parts of the Broadway-Fourth Avenue Rapid Transit Railroad.

SEALED BIDS OR PROPOSALS FOR THE completion of construction and station finish of the Brooklyn and Manhattan Loop and Fourth Avenue Subway, parts of the Broadway-Fourth Avenue Rapid Transit Railroad in the Boroughs of Manhattan and Brooklyn, will be received by the Public Service Commission for the First District (hereinafter called the "Commission") on behalf of The City of New York, at the office of the Commission at No. 120 Broadway, Borough of Manhattan, New York City, until the 1st day of October, 1917, at eleven thirty (11.30) o'clock a. m., at which time and place, or at a later date to be fixed by the Commission, the proposals will be publicly opened.

The points within the City, between which the said construction and station finish work is to be performed, are as follows:

Beginning at a point under the Municipal Building, in the Borough of Manhattan, and extending thence northerly under Centre street to a point near Walker street, where the Railroad

divides into two (2) branches, one branch curving northeasterly under Centre street, private property and Walker street to Canal street and extending thence easterly under Canal street to the approach of the Manhattan Bridge; the second branch running from Centre and Walker streets northerly under Centre street to a point at or near Broome street, thence curving northeasterly under Centre street and private property into Kenmare street and extending thence easterly under Kenmare street and Delancey street to the approach to Williamsburg Bridge.

Also beginning at the Brooklyn approach of the Manhattan Bridge, in the Borough of Brooklyn, and extending thence southerly under Flatbush Avenue Extension, Fulton street, Ashland place, Flatbush Avenue and Fourth Avenue to a point about three hundred and ten (310) feet south of the center line of 89th street.

The Contractor must complete all work within six (6) months from the delivery of the contract, except as otherwise provided in the form of contract.

A fuller description of the work and other requirements, provisions and specifications are given in the Information for Contractors and in the forms of contract, bond and Contractor's Proposal, and in the contract drawings, which are to be deemed a part of this invitation, and copies of which may be inspected and purchased at said office of the Commission.

The receipt of bids will be subject to the requirements specified in said Information for Contractors.

New York, September 10, 1917.
PUBLIC SERVICE COMMISSION FOR THE FIRST DISTRICT, by OSCAR S. STRAUS, Chairman.
JAMES B. WALKER, Secretary. \$13.01

For the Station Finish Work for Part of the Culver Rapid Transit Railroad.

SEALED BIDS OR PROPOSALS FOR THE construction of station finish for eleven stations on the Culver Rapid Transit Railroad, and for certain other work at the Bay Parkway station of the Broadway-Fourth Avenue Rapid Transit Railroad, in the Borough of Brooklyn, will be received by the Public Service Commission for the First District (hereinafter called the "Commission"), on behalf of the City of New York at the office of the Commission at No. 120 Broadway, Borough of Manhattan, New York City, until the 26th day of September, 1917, at eleven thirty (11.30) o'clock a. m., at which time and place or at a later date to be fixed by the Commission, the proposals will be publicly opened.

The stations for which said station finish is to be provided are eleven (11) stations on that part of the Culver Rapid Transit Railroad beginning at a point in private property near the intersection of Tenth Avenue and 37th Street and extending thence southeasterly parallel with 37th Street and along private property, intersecting streets, West Street and Cortelyou Road to Gravesend Avenue, thence southerly over and along Gravesend Avenue and Shell Road to a point in Shell Road about five hundred and twenty-five (525) feet south of the intersection of Gravesend Avenue and the southerly line of Avenue X produced.

The Contractor must complete all work within six months from the delivery of the contract, except as otherwise provided in the form of contract.

A fuller description of the work and other requirements, provisions and specifications are given in the Information for Contractors and in the forms of contract, bond and Contractor's Proposal, and in the contract drawings, which are to be deemed a part of this invitation and copies of which may be inspected and purchased at said office of the Commission.

The receipt of bids will be subject to the requirements specified in said Information for Contractors.

New York, September 5, 1917.
PUBLIC SERVICE COMMISSION FOR THE FIRST DISTRICT, by OSCAR S. STRAUS, Chairman.
JAMES B. WALKER, Secretary. \$8.26

Hearing on Form of Contract.

NOTICE IS HEREBY GIVEN THAT A PUBLIC hearing will be held at the office of the Public Service Commission for the First District, 120 Broadway, Borough of Manhattan, New York City, on the 17th day of September, 1917, at 10.30 a. m., on the proposed terms and conditions of a contract or agreement between the City of New York, acting by the Public Service Commission for the First District, New York Consolidated Railroad Company and New York Consolidated Railroad Company, modifying the contract dated March 19, 1913, heretofore entered into between the City of New York, acting by said Public Service Commission, and said New York Consolidated Railroad Company, for additional rapid transit railroads in the following respects:

Providing for a new branch to the railroad described in said contract of March 19, 1913, such branch beginning at or near the intersection of Fulton st. and Ashland pl., in the Borough of Brooklyn, and thence running as a two-track underground railroad to Fulton st. and Lafayette ave., one track extending under Fulton st., the other track curving southeasterly under Fulton st., private property and Ashland pl. and thence curving easterly under Ashland pl., private property and Lafayette ave., and continuing thence under Lafayette ave. to Fort Greene pl., curving thence southeasterly under Lafayette ave. into Fulton st., and thence continuing as a three-track underground railroad under Fulton st. to a point at or near Cumberland st. and thence continuing partly in open cut, partly on embankment and partly on elevated structure to a point at or near Adelphi st.

Providing for a station upon the railroad described in said contract of March 19, 1913, in Wiloughby st. at or near Lawrence st., in the Borough of Brooklyn, and for a station upon said railroad on the Brooklyn approach of the Williamsburg Bridge.

Providing for the reconstruction and relocation of the present Bridge Street station of the Myrtle Avenue Line in the Borough of Brooklyn.

Copies of said contract or agreement may be obtained at said office of said Public Service Commission for One Dollar (\$1) each.

New York, Aug. 20, 1917.
PUBLIC SERVICE COMMISSION FOR THE FIRST DISTRICT, by OSCAR S. STRAUS, Chairman.
JAMES B. WALKER, Secretary. \$1.17

Hearing on Form of Certificate.

NOTICE IS HEREBY GIVEN THAT A PUBLIC hearing will be held at the office of the Public Service Commission for the First District, 120 Broadway, Borough of Manhattan, New York City, on the 17th day of September, 1917, at 10.30 a. m., on the proposed terms and conditions of a certificate from said Public Service Commission to New York Consolidated Railroad Company and New York Municipal Railway Corporation providing as follows:

Authorizing said New York Consolidated Railroad Company to relocate the portion of the Fulton Street Line as at present located in Fulton st., between the east building line of Boerum pl. and York st. and the portion of the Myrtle Avenue Line in Adams st. north of the southerly side of Myrtle

ave., in the Borough of Brooklyn, the route of such relocated railroad to be as follows:

Beginning at a point in Fulton st., in the Borough of Brooklyn, at or near York st. where a connection can conveniently be made with the existing structure in Fulton st. west of York st.; and thence extending over and along Fulton st. to York st.; and thence over and along York st. to Adams st.; and thence over and along Adams st. to a point at or near Myrtle ave. (where a connection can conveniently be made with the existing Myrtle Avenue Line); and thence over and along Adams st. to Fulton st. and over and along Fulton st. to a point at or near the east building line of Boerum pl., where a connection can conveniently be made to the existing Fulton Street Line.

Modifying the certificate dated March 19, 1913, issued by said Public Service Commission to said New York Municipal Railway Corporation for additional tracks so as to provide for the construction of a relocated additional track commencing at a point of connection in Adams st. about midway between Concord st. and Tillary st. in the Borough of Brooklyn and extending thence upon, over and along Adams st. to Fulton st., and thence along Fulton st. to a point at or near the east building line of Boerum pl., in lieu of the construction of an additional track upon the portion of the Fulton Street Line as now existing west of the east building line of Boerum pl.

Copies of said form of certificate may be obtained at said office of said Public Service Commission for One Dollar (\$1) each.

New York, Aug. 20, 1917.
PUBLIC SERVICE COMMISSION FOR THE FIRST DISTRICT, by OSCAR S. STRAUS, Chairman.
JAMES B. WALKER, Secretary. \$1.17

BOROUGH OF MANHATTAN.

Local Board Meetings.

NOTICE IS HEREBY GIVEN, IN ACCORDANCE with Section 432 of the Charter of the City of New York, that petitions for:

Construction of receiving basin at the southeast corner of 5th ave. and 138th st., together with all work incidental thereto.

Construction of sewer in "P" st. and in the continuation thereof now known as Prescott ave., from Dyckman st. to a point about 750 feet northerly therefrom, together with all work incidental thereto.

Regulating and grading, curbing and flagging, etc., part of W. 163rd st. from Fort Washington ave. to a point 120 feet west of same, between the center line and the south house line of the street.

Construction of a sewer on the west side of 8th ave. between W. 147th and W. 148th sts. Alteration and improvement of a sewer in E. 22nd st. from the East River to 4th ave. on the west side of 4th ave. from 22nd st. to 25th st., and on 25th st. from 4th ave. to Madison ave., and on Madison ave. from 25th st. to 30th st.

To regulate, regrade, curb and recurb, flag and reflag, construct and reconstruct sewers, inlets and basins in Park ave. from the southerly building line of E. 40th st. to the northerly building line of E. 42nd st., and in E. 41st st. from about 120 feet east of the easterly building line of Park ave. to the easterly building line of Park ave., together with all work incidental thereto.

Construction of receiving basins: Southwest corner 33rd st. and 5th ave.; southeast corner 38th st. and 7th ave.; southeast corner 38th st. and Broadway; northeast corner 44th st. and Broadway; northeast corner 44th st. and 6th ave.; northwest corner 44th st. and Madison ave.; northeast corner 45th st. and 6th ave.; southeast corner Madison ave. and 42nd st.; southeast corner Madison ave. and 43rd st.; southeast corner Madison ave. and 44th st.; southeast corner of Madison ave. and 45th st.; northeast corner of Madison ave. and 45th st.

—have been filed in this office and are now ready for public inspection, and that meetings of the Board of Local Improvements for the HALEM, MURRAY HILL, KIPS BAY and WASHINGTON HEIGHTS DISTRICTS FOR LOCAL IMPROVEMENTS will be held in the Borough Office, City Hall, on the 25th day of September, 1917, at 10 a. m., at which meetings said petitions will be submitted to the Board.

Dated, Sept. 14, 1917.
MARCUS M. MARKS, President.
J. W. ADAMS, Secretary. \$15

Proposals.

SEALED BIDS WILL BE RECEIVED BY the President of the Borough of Manhattan, at Room 2032, Municipal Building, Manhattan, until 2 p. m., on

MONDAY, SEPTEMBER 17, 1917,
NO. 1. FOR CONSTRUCTING A MASONRY STAIRWAY AT W. 138TH ST. AND RIVERSIDE DRIVE.

The Engineer's estimate of amount of work to be done is as follows:

- Item 1. 40 cubic yards earth excavation.
- Item 2. 20 cubic yards rock excavation.
- Item 3. 35 cubic yards concrete.
- Item 4. 20 cubic yards granite ashlar.
- Item 5. 130 linear feet granite steps.
- Item 6. 45 square feet granite platform landings.
- Item 7. 37 linear feet granite handrail.
- Item 8. 47 cubic feet granite balustrade.
- Item 9. 36 linear feet granite stair stringer.
- Item 10. 35 cubic feet granite newel posts.
- Item 11. 195 square feet concrete sidewalk.
- Item 12. 68 linear feet bronze handrail.
- Item 13. 1 bronze lamp standard.
- Item 14. 1 electric lighting system.

The time allowed for the full completion of the work shall be sixty (60) consecutive working days.

The amount of security required will be \$1,000 and the amount of deposit accompanying the bid shall be 5 per cent. of the amount of security.

The bidder must deposit with the Borough President at or before the time of making his bid samples and affidavit, or the letter in regard to samples and affidavit, as required by the specifications.

NO. 2. FOR REGULATING AND REPAVING WITH SHEET ASPHALT PAVEMENT ON A CONCRETE FOUNDATION THE ROADWAY OF W. 123RD ST. FROM MORNINGSIDES AVE. TO AMSTERDAM AVE. TOGETHER WITH ALL WORK INCIDENTAL THERETO.

The Engineer's estimate of amount of work to be done is as follows:

- Item 1. 3 new sewer manhole heads and covers, complete.
- Item 2. 1 new sewer manhole cover.
- Item 3. 1 new sewer manhole ring.
- Item 4. 1 new water manhole head and cover, complete.
- Item 5. 800 linear feet new 5-inch bluestone curb.
- Item 6. 800 linear feet old curb.
- Item 7. 10 square feet concrete sidewalk.
- Item 8. 10 linear feet new granite header.
- Item 9. 10 linear feet temporary header.
- Item 10. 3 cubic yards brick masonry.
- Item 11. 530 cubic yards concrete.
- Item 12. 2,670 square yards sheet asphalt pavement, and keeping the pavement in repair for 5 years from date of completion.

Item 18. 10 square yards sheet asphalt pavement in approaches.

The time allowed for the full completion of the work herein described will be twenty (20) working days.

The amount of security required will be \$2,500 and the amount of deposit accompanying the bid will be 5 per cent. of the amount of security required.

The bidder must deposit with the Borough President at or before the time of making his bid samples and affidavit, or the letter in regard to samples and affidavit, as required by the specifications.

The bidder will state the price of each item or article contained in the specifications or schedules herein contained or hereto annexed, per foot, yard or other unit of measure or article, by which the bid will be tested. Each contract, if awarded, will be awarded for the whole work as a lump sum.

Blank forms may be had and the plans and drawings may be seen at the office of the Commissioner of Public Works, Bureau of Highways, Room 2124, Municipal Building, Manhattan.

MARCUS M. MARKS, President.
Dated, Sept. 4, 1917.

See General Instructions to Bidders on last page, last column, of the "City Record."

SEALED BIDS WILL BE RECEIVED BY the President of the Borough of Manhattan, at Room 2032, Municipal Building, Manhattan, until 2 p. m., on

MONDAY, SEPTEMBER 17, 1917,

NO. 1. FOR THE CONSTRUCTION OF RECEIVING BASINS, INLETS AND RE- MODELED BASINS, ON SEVENTH AVENUE EXTENSION FROM LEROY ST. TO GREENWICH AVE. TOGETHER WITH ALL WORK INCIDENTAL THERETO, CHARGEABLE TO C. F. M.—25, PAVING, ETC., OF 7TH AVE. AND VARICK ST. FROM LEONARD ST. TO GREENWICH AVE.)

The engineer's estimate of the quantity and quality of the material, and the nature and extent as near as possible of the work required, is as follows:

- Item 1—12 receiving basins (Type "A"), complete.
- Item 2—16 receiving basins (Type "C"), complete.
- Item 3—3 settling basins (as shown on plan), complete.
- Item 4—7 receiving basins altered (Method "A" or "C"), complete.
- Item 5—22 inlets (Type "A," "B" or "C"), complete.
- Item 6—3 shallow inlets (Type "A" or "C"), complete.
- Item 7—1,013 linear feet of 12-inch basin connection, complete.
- Item 8—2 manholes, complete.
- Item 9—1 cubic yard of rock (Class "A"), excavated and removed.
- Item 10—1 cubic yard of rock (Class "B"), excavated and removed.
- Item 11—2 cubic yards of concrete (Class "A").
- Item 12—2 cubic yards of brick masonry.
- Item 13—10 cubic yards of extra earth excavation.
- Item 14—100 pounds of miscellaneous structural iron or steel, in place.
- Item 15—1,550 square feet of concrete sidewalk pavement laid.
- Item 16—3,750 square feet of flagstone sidewalk pavement redressed and relaid.
- Item 17—250 square feet of flagstone sidewalk pavement furnished and laid.
- Item 18—380 linear feet of curb (Class "C"), set in concrete.
- Item 19—250 linear feet of curb (Class "D"), set in concrete.
- Item 20—83 linear feet of curb reset in concrete.
- Item 21—216 square yards of restoration of permanent roadway pavement, all kinds.
- Item 22—3,000 feet B. M. of timber and plank for bracing and sheeting.

The time allowed for constructing and completing the receiving basins and inlets, and remodeling the basins, will be fifty (50) consecutive working days.

The amount of security required will be Six Hundred Dollars (\$600), and the amount of deposit accompanying the bid shall be five (5) per cent. (5%) of the amount of security.

NO. 2. FOR THE CONSTRUCTION OF RECEIVING BASIN AND APPURTENANCES ADJACENT TO THE NORTHWEST CORNER OF 5TH AVE. AND 34TH ST. TOGETHER WITH ALL WORK INCIDENTAL THERETO.

The engineer's estimate of the quantity and quality of the material, and the nature and extent as near as possible of the work required, is as follows:

- Item 1—7 linear feet of gutter drain, complete.
- Item 2—1 receiving basin (as shown on plan), complete.
- Item 3—1 shallow manhole, complete.
- Item 4—100 pounds miscellaneous structural iron and steel in place.
- Item 5—28 linear feet of 8-inch cast iron basin connection, complete.
- Item 6—71 linear feet of 12-inch basin connection, complete (in open cut).
- Item 7—17 linear feet of 12-inch basin connection (in tunnel section), complete.
- Item 8—10 cubic yards of rock (Class "A"), excavated and removed.
- Item 9—3 cubic yards of rock (Class "B"), excavated and removed.
- Item 10—1 cubic yard of concrete (Class "A").
- Item 11—1 cubic yards of brick masonry.
- Item 12—3 cubic yards of extra earth excavation.
- Item 13—6 linear feet of curb reset in concrete.
- Item 14—70 square yards of restoration of permanent roadway pavement, all kinds.
- Item 15—1,000 feet B. M. of timber and plank for bracing and sheeting.
- Item 16—150 square feet of concrete sidewalk pavement furnished and laid.
- Item 17—250 square feet of flagstone sidewalk pavement furnished and laid.
- Item 18—380 linear feet of curb (Class "C"), set in concrete.
- Item 19—250 linear feet of curb (Class "D"), set in concrete.
- Item 20—83 linear feet of curb reset in concrete.
- Item 21—216 square yards of restoration of permanent roadway pavement, all kinds.
- Item 22—3,000 feet B. M. of timber and plank for bracing and sheeting.

The time allowed for constructing and completing the receiving basins and inlets, and remodeling the basins, will be fifty (50) consecutive working days.

The amount of security required will be Six Hundred Dollars (\$600), and the amount of deposit accompanying the bid shall be five (5) per cent. (5%) of the amount of security.

NO. 3. FOR THE CONSTRUCTION OF RECEIVING BASIN, INLETS AND RE- MODELED BASINS ON VARICK ST. FROM LEONARD TO CARLINE ST. TOGETHER WITH ALL WORK INCIDENTAL THERETO, CHARGEABLE AGAINST C. F. M.—25, PAVING, ETC., OF 7TH AVE. AND VARICK ST. FROM LEONARD ST. TO GREENWICH AVE.

The engineer's estimate of the quantity and quality of the material, and the nature and extent as near as possible of the work required, is as follows:

- Item 1—15 receiving basins (Types "A," "B" or "C"), complete.
- Item 2—36 inlets (Types "A," "B" or "C").
- Item 3—6 inlets (Shallow Types "A," "B" or "C").
- Item 4—2 shallow receiving basins (as shown on plan), complete.
- Item 5—7 settling basins (as shown on Plan Diagram 1), complete.
- Item 6—7 receiving basins altered and improved (as shown on Plan Diagram 2), complete.
- Item 7—1 settling basin altered and improved (as shown on Plan Diagram 3), complete.
- Item 8—1,030 linear feet of 12-inch basin connection, complete.
- Item 9—12 linear feet of 12-inch cast-iron basin connection (Class "A"), complete.
- Item 10—1 manhole, complete.
- Item 11—3 shallow manholes, complete.

The time allowed for constructing and completing the receiving basins and appurtenances will be fifteen (15) consecutive working days.

The amount of security required will be Seven Hundred Dollars (\$700), and the amount of deposit accompanying the bid shall be five (5) per cent. of the amount of security.

NO. 4. FOR THE CONSTRUCTION OF RECEIVING BASINS, INLETS AND RE- MODELED BASINS ON VARICK ST. FROM LEONARD TO CARLINE ST. TOGETHER WITH ALL WORK INCIDENTAL THERETO, CHARGEABLE AGAINST C. F. M.—25, PAVING, ETC., OF 7TH AVE. AND VARICK ST. FROM LEONARD ST. TO GREENWICH AVE.

The engineer's estimate of the quantity and quality of the material, and the nature and extent as near as possible of the work required, is as follows:

- Item 1—15 receiving basins (Types "A," "B" or "C"), complete.
- Item 2—36 inlets (Types "A," "B" or "C").
- Item 3—6 inlets (Shallow Types "A," "B" or "C").
- Item 4—2 shallow receiving basins (as shown on plan), complete.
- Item 5—7 settling basins (as shown on Plan Diagram 1), complete.
- Item 6—7 receiving basins altered and improved (as shown on Plan Diagram 2), complete.
- Item 7—1 settling basin altered and improved (as shown on Plan Diagram 3), complete.
- Item 8—1,030 linear feet of 12-inch basin connection, complete.
- Item 9—12 linear feet of 12-inch cast-iron basin connection (Class "A"), complete.
- Item 10—1 manhole, complete.
- Item 11—3 shallow manholes, complete.

Item 12—3 linear feet of gutter drain, complete.

Item 13—100 pounds miscellaneous structural steel in place.

Item 14—6 cubic yards of rock (Class "A") excavated and removed.

Item 15—6 cubic yards of rock (Class "B"), excavated and removed.

Item 16—5 cubic yards of concrete (Class "A").

Item 17—20 cubic yards of extra earth excavation.

Item 18—2 cubic yards of brick masonry.

Item 19—4,225 square feet of concrete sidewalk pavement laid.

Item 20—200 square feet of granite block sidewalk pavement relaid.

Item 21—1,100 square feet of flagstone sidewalk pavement redressed and relaid.

Item 22—250 square feet of flagstone sidewalk pavement furnished and laid.

Item 23—615 linear feet of granite curb (Class "C") set in concrete, complete.

Item 24—428 linear feet of granite curb (Class "D") set in concrete, complete.

Item 25—100 linear feet of curb reset in concrete, complete.

Item 26—200 linear feet of bridgestone flagging recut and refaced to form curb.

Item 27—154 square yards permanent roadway pavement (all kinds) restored.

Item 28—3,000 feet E. M. of timber and plank for bracing and sheeting.

The time allowed for constructing and completing the receiving basins and inlets, and remodeling the basins, will be sixty (60) consecutive working days.

The amount of security required will be Seven Thousand Dollars (\$7,000), and the amount of deposit accompanying the bid shall be five (5) per cent. (5%) of the amount of security.

NO. 5. FOR THE REPAIRS TO SEWER IN LIBERTY ST., BETWEEN WILLIAM AND NASSAU STS.

The engineer's estimate of the quantity and quality of the material, and the nature and extent as near as possible of the work required, is as follows:

- Item 1—38 linear feet of 6-foot circular brick sewer, complete.
- Item 2—30 cubic yards of concrete, Class "D."
- Item 3—1,000 feet B. M. of timber and plank for bracing and sheeting.
- Item 4—4 square yards of restoration of permanent roadway pavement, all kinds.
- Item 5—1 cubic yard of rock (Class "A"), excavated and removed.
- Item 6—1 cubic yard of rock (Class "B"), excavated and removed.
- Item 7—2 cubic yards of concrete (Class "A").
- Item 8—3 cubic yards of extra earth excavation.
- Item 9—64 square yards of restoration of permanent roadway pavement, all kinds.
- Item 10—500 feet B. M. of timber and plank for bracing and sheeting.

The time allowed for constructing and completing the repairs to sewer and appurtenances will be twenty (20) consecutive working days.

The amount of security required will be Six Hundred Dollars (\$600), and the amount of deposit accompanying the bid shall be five (5) per cent. of the amount of security.

The bidder will state the prices for each item or article contained in the specifications or schedules herein contained or hereto annexed, per foot, yard, or other unit of measure or article by which the bid will be tested. Each contract, if awarded, will be awarded for the whole work as a lump sum.

Blank forms may be had and the drawings, form of specification and contract may be seen at the office of the Commissioner of Public Works, Bureau of Sewers, Room 2103, Municipal Building, Manhattan.

MARCUS M. MARKS, President.
Dated, Sept. 4, 1917.

See General Instructions to Bidders on last page, last column, of the "City Record."

DEPARTMENT OF EDUCATION.

Proposals.

SEALED BIDS WILL BE RECEIVED BY the Superintendent of School Buildings at the office of the Department of Education, Park ave. and 59th st., Manhattan, until 11 a. m., on

WEDNESDAY, SEPTEMBER 19, 1917,

Borough of The Bronx.

FOR ADDITIONS AND ALTERATIONS TO THE ELECTRIC EQUIPMENT (DUPLICATE SCHOOL PLAN), AT PUBLIC SCHOOL 13, WILLET AVENUE, AND PUBLIC SCHOOL 20, FOX, SIMPSON AND 167TH STS., AND PUBLIC SCHOOL 25, UNION AND TINTON AVES., AND 149TH ST., BOROUGH OF THE BRONX.

The time allowed to complete the whole work in Public School 13 will be eighty (80) consecutive working days, and Public School 20 and Public School 25 will be one hundred (100) consecutive working days, as provided in the contract.

The amount of security required is as follows: P. S. 13, \$500; P. S. 20, \$1,000; P. S. 25, \$1,500.

The deposit accompanying bid on each school shall be five per cent. of the amount of security. A separate bid must be submitted for each school and separate awards will be made thereon.

Blank forms, plans and specifications may be obtained or seen at the office of the Superintendent, at Estimating Room, 9th floor, Hall of the Board of Education, Park ave. and 59th st., Manhattan.

C. B. J. SNYDER, Superintendent of School Buildings.
Dated, Sept. 7, 1917.

See General Instructions to Bidders on last page, last column, of the "City Record."

SEALED BIDS WILL BE RECEIVED BY the Superintendent of School Buildings at the office of the Department of Education, Park ave. and 59th st., Manhattan, until 11 a. m., on

MONDAY, SEPTEMBER 17, 1917,

Borough of The Bronx.

FOR COMPLETING AND FINISHING THE GENERAL CONSTRUCTION OF ADDITIONS TO AND ALTERATIONS IN PUBLIC SCHOOL 45, ON EAST 189TH STREET, LORILLARD PLACE AND HOPKIN STREET, BOROUGH OF THE BRONX, IN ACCORDANCE WITH THE ORIGINAL PLANS AND SPECIFICATIONS OF CONTRACT AWARDED TO JAMES P. RICE, WHICH HAS BEEN DECLARED ABANDONED.

The time allowed for completing the whole work in Public School 45 will be eighty (80) consecutive working days, and Public School 20 and Public School 25 will be one hundred (100) consecutive working days, as provided in the contract.

The amount of security required is as follows: P. S. 13, \$500; P. S. 20, \$1,000; P. S. 25, \$1,500.

The deposit accompanying bid on each school shall be five per cent. of the amount of security. A separate bid must be submitted for each school and separate awards will be made thereon.

Blank forms, plans and specifications may be obtained or seen at the office of the Superintendent, at Estimating Room, 9th floor, Hall of the Board of Education, Park ave. and 59th st., Manhattan.

C. B. J. SNYDER, Superintendent of School Buildings.
Dated, Sept. 7, 1917.

The time allowed to complete the whole work will be seventy-five (75) consecutive working days, as provided in the contract.

The amount of security required is Forty Thousand Dollars (\$40,000).

The deposit accompanying the bid shall be five per cent. of the amount of security.

The work in question is for the completion of the said abandoned contract.

The attention of bidders is expressly called to the Addenda which have been inserted in the original specification.

The quantities of work to be done and the material to be furnished are the balance of the work, together with corrections enumerated in the Addenda.

Bidders must examine the abandoned work before making a bid and must examine the Addenda and the original plans and specifications.

Bids will be compared and the contract will be awarded in a lump sum to the lowest bidder.

Blank forms, original plans and specifications may be obtained or seen at the office of the Superintendent, at Estimating Room, 9th floor, Hall of the Board of Education, Park ave. and 59th st., Manhattan.

C. B. J. SNYDER, Superintendent of School Buildings.

Dated, Sept. 5, 1917. s5,17

See General Instructions to Bidders on last page, last column, of the "City Record."

SUPREME COURT—FIRST DEPARTMENT.

Filing Bills of Costs.

In the Matter of the Application of the Mayor, Aldermen and Commonalty of The City of New York.

SUPREME COURT—SECOND DEPARTMENT.

Application for Appointment of Commissioners.

In the Matter of the Application of The City of New York, relative to acquiring title, wherever the same has not been heretofore acquired for the same purpose in fee, to the real property required for the opening and extending of FIFTH AVENUE, from Grand street to Juniper avenue, subject to the easements of the New York Connecting Railroad Company, in the Second Ward, Borough of Queens, City of New York.

NOTICE IS HEREBY GIVEN THAT AN Application will be made to the Supreme Court of the State of New York, Second Judicial District, at a Special Term of said Court, held for the hearing of motions, Part I, at the County Court-house, in the County of Kings, in the Borough of Brooklyn, in the City of New York, on the 26th day of September, 1917, at 10.30 o'clock in the Court on that day, or as soon thereafter as counsel can be heard thereon, for the appointment of Commissioners of Estimate and a Commissioner of Assessment in the above-entitled matter.

The nature and extent of the improvement hereby intended is the acquisition of title by The City of New York, in fee, for the use of the public to the real property required for the opening and extending of Fifth avenue, from Grand street to Juniper avenue, subject to the easements of the New York Connecting Railroad Company, in the Second Ward, Borough of Queens, City of New York. The real property, title to which is proposed to be acquired, is more particularly bounded and described as follows, to wit:

Parcel "A."

Beginning at a point formed by the intersection of the easterly line of Fifth avenue with the northerly line of Caldwell avenue; running thence southerly 749.86 feet along the easterly line of Fifth avenue to the northerly line of Jansen avenue; thence southerly, deflecting to the right 0° 25' 17" for 60.00 feet along the easterly line of Fifth avenue to the southerly line of Jansen avenue; thence southerly, deflecting to the left 0° 23' 29" for 1,834.78 feet along the easterly line of Fifth avenue to the boundary line of a parcel of land ceded to the City of New York May 28, 1912; thence westerly, deflecting to the right 90° along the boundary line of said parcel of land for 37.50 feet to the center line of Fifth avenue; thence southerly, deflecting to the left 90° for 100 feet along the boundary line of said parcel of land and the center line of Fifth avenue; thence easterly, deflecting to the left 90° for 37.50 feet along the boundary line of said parcel of land to the easterly line of Fifth avenue; thence southerly, deflecting to the right 90° for 39.70 feet along the easterly line of Fifth avenue to a parcel of land ceded to the City of New York Sept. 13, 1913; thence westerly, deflecting to the right 90° along the boundary line of said parcel of land for 37.50 feet to the center line of Fifth avenue; thence southerly, deflecting to the left 90° along the center line of Fifth avenue, the boundary line of said parcel of land 170.20 feet; thence westerly, deflecting to the right 90° 37.50 feet to the westerly line of Fifth avenue; thence northerly, deflecting to the right 90°, 2,144.68 feet along the westerly line of Fifth avenue to the southerly line of Jansen avenue; thence northerly, deflecting to the right 0° 23' 50", 30.00 feet along the westerly line of Fifth avenue to the center line of Jansen avenue; thence easterly, deflecting to the right 89° 36' 10", 37.71 feet along the center line of Jansen avenue to the center line of Fifth avenue; thence northerly, deflecting to the left 90° 01' 48", 779.87 feet along the center line of Fifth avenue to the northerly line of Caldwell avenue and the southerly boundary line of a parcel of land ceded to the City of New York Feb. 3, 1914; thence easterly for 37.50 feet along the northerly line of Caldwell avenue and along the boundary line of said parcel of land 37.50 feet to the easterly

York, relative to acquiring title, wherever the same has not been heretofore acquired to the lands, tenements and hereditaments required for the purpose of opening CRESTON AVENUE (although not yet named by proper authority), from Tremont avenue to Minerva place, as the same has been heretofore laid out and designated as a first-class street or road in the 24th Ward of The City of New York, as amended by an order of this Court dated March 6, 1917, so as to empower the Commissioners of Estimate and Assessment heretofore appointed herein to award compensation for damages caused by the closing and discontinuance of Monroe avenue, Morris avenue, Cameron place (Elizabeth street), Avenue A and Avenue B, in the 24th Ward, Borough of the Bronx, City of New York, pursuant to Chapter 1006 of the Laws of 1895.

NOTICE IS HEREBY GIVEN THAT A BILL of costs, charges and expenses incurred by reason of the above-entitled proceeding will be presented to one of the Justices of the Supreme Court of the State of New York, First Department, at a Special Term thereof, Part I, to be held at the County Court House in the Borough of the Bronx, in the City of New York, on the 28th day of September, 1917, at 10.30 o'clock in the forenoon of that day, or as soon thereafter as counsel can be heard thereon, for taxation in accordance with the certificate of the Corporation Counsel, and that the said bill of costs, charges and expenses with the certificate of the Corporation Counsel thereto attached has been deposited in the office of the Clerk of the County of Bronx, there to remain for and during the space of ten days as required by law.

Dated, New York, September 14, 1917.

LAMAR HARDY, Corporation Counsel, Municipal Building, Borough of Manhattan, New York City. s14,25

line of Fifth avenue, the point or place of beginning.

Parcel "B."

Beginning at a point formed by the intersection of the easterly line of Juniper avenue, running thence northerly for 181.74 feet along the easterly line of Juniper avenue to the easterly line of Juniper avenue, as laid out north of Fifth avenue; thence southerly, deflecting to the right 150° 23' 39" or 40.00 feet along the easterly line of Juniper avenue to the westerly line of Fifth avenue; thence northerly, deflecting to the left 112° 21' 12" for 303.42 feet along the westerly line of Fifth avenue; thence northerly, deflecting to the left on the arc of a circle, the radius of which is 131.37 feet, for 136.30 feet along the westerly line of Fifth avenue; thence southerly on a tangent to the last mentioned course and along the westerly boundary line of a parcel of land ceded to the City of New York Sept. 13, 1913, 20.42 feet; thence easterly, deflecting to the left 90°, and along the southerly boundary line of said parcel of land 37.50 feet to the prolongation of the center line of Fifth avenue, as the same is laid down at the intersection of Marion avenue; thence northerly, deflecting to the left 90°, and continuing along the boundary line of said parcel of land 17.70 feet along said prolongation of the center line of Fifth avenue; thence easterly, deflecting to the right 90°, 37.47 feet along the southerly boundary line of said parcel of land to the easterly line of Fifth avenue; thence southerly on the arc of a circle, the radius of which is 206.37 feet and the tangent to which deflects to the right 90° 45' 19" from the last mentioned course for 211.39 feet along the easterly line of Fifth avenue; thence southerly on a tangent to the last mentioned course for 431.34 feet along the easterly line of Fifth avenue to the easterly line of Juniper avenue, the point or place of beginning.

The property affected by the above proceeding is located in Blocks Nos. 2024, 2027, 2028, 2034, 2035, 2036, 2037, 2038, 2042, inclusive, of the City of New York, Borough of Queens.

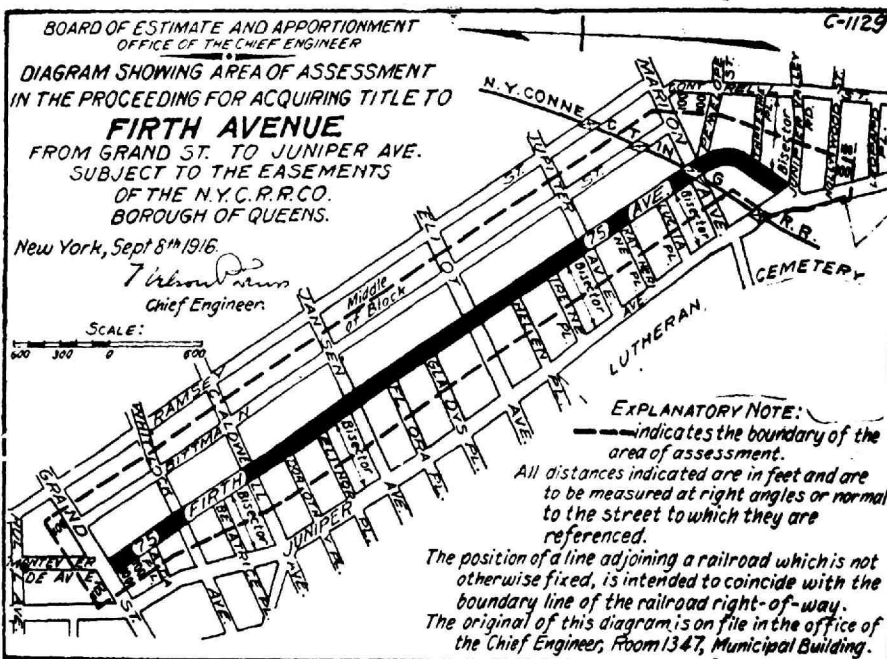
Fifth avenue, extending from Grand street to Juniper avenue, in the 2nd Ward, Borough of Queens, City of New York, is laid down upon the following sections of Final Maps of the Borough of Queens:

Section No. 17—Adopted by Board of Estimate and Apportionment, June 26, 1908; approved by Mayor, Aug. 5, 1908; filed at Queens Borough President's Office, Sept. 11, 1908; filed at Queens County Clerk's Office, Aug. 14, 1908; filed at Corporation Counsel's Office, Aug. 19, 1908.

Section No. 28—Adopted by Board of Estimate and Apportionment, Jan. 15, 1909; approved by Mayor, Jan. 21, 1909; filed at Queens Borough President's Office, Aug. 13, 1909; filed at Queens County Clerk's Office, Aug. 10, 1909; filed at Corporation Counsel's Office, Aug. 9, 1909.

—as amended by a map of the territory bounded by Grand street, Ramsey street, Whitlock avenue, Mazeau street, etc., approved by the Board of Estimate and Apportionment May 15, 1913, by the Mayor May 27, 1913, copies of which were filed at the office of the County Clerk of Queens County at Jamaica July 11, 1913, at the office of the President of the Borough of Queens July 11, 1913, and at the office of the Corporation Counsel of The City of New York July 10, 1913, and, by map of the territory bounded by the New York Connecting Railroad, Juniper avenue, Katharine place, Fifth avenue, etc., approved by the Board of Estimate and Apportionment April 28, 1916, by the Mayor June 22, 1916, copies of which were filed at the office of the County Clerk of Queens County at Jamaica Sept. 25, 1916, at the office of the President of the Borough of Queens Sept. 25, 1916, and at the office of the Corporation Counsel of the City of New York Sept. 25, 1916.

The Board of Estimate and Apportionment, by a resolution adopted on the 13th day of October, 1916, determined that the whole cost and expense of this proceeding shall be assessed upon the property deemed to be benefited thereby, and that the area of assessment for benefit in this proceeding be fixed and determined to be as shown on the following diagram:



Dated, New York, September 14, 1917.

LAMAR HARDY, Corporation Counsel, Municipal Building, Borough of Manhattan, City of New York. s14,25

Application to Court to Condemn Property.

In the Matter of the Application of The City of New York, relative to acquiring title, wherever the same has not been heretofore acquired for the same purpose in fee, to the real property required for the opening and extending of 76TH STREET (Emerald street), from Atlantic avenue to Conduit avenue; and PITKIN AVENUE, from the Brooklyn Borough Line to Sutter avenue, in the Fourth Ward, Borough of Queens, City of New York.

NOTICE IS HEREBY GIVEN THAT AN Application will be made to the Supreme Court of the State of New York, Second Judicial District, at a Special Term of said Court, held at Trial Term, Part I, in and for the County of Queens, at the County Court-house, in the Borough of Queens, in the City of New York, on the 25th day of September, 1917, at the opening of the Court on that day, or as soon thereafter as counsel can be heard thereon, to have the compensation which should justly be made to the respective owners of the real property proposed to be acquired, for such improvement, ascertained and determined by Supreme Court without a jury, and to have the cost of such improvement assessed by the said Court, as hereinafter set forth, in accordance with the resolution of the Board of Estimate and Apportionment.

The nature and extent of the improvement hereby intended is the acquisition of title in fee by The City of New York, for the use of the public, to the real property required for the opening and extending of 76th street (Emerald street), from Atlantic avenue to North Conduit avenue; and Pitkin avenue, from the Brooklyn Borough Line to Sutter avenue, in the Fourth Ward, Borough of Queens, City of New York. The real property, title to which is proposed to be acquired, is more particularly bounded and described as follows, to wit:

76TH STREET.

Beginning at a point formed by the intersection of the southerly line of Atlantic avenue with the westerly line of 76th street; running thence easterly for 60.00 feet along the southerly line of Atlantic avenue to the easterly line of 76th street; thence southerly, deflecting to the right 90° for 1,501.26 feet along the easterly line of 76th street to the northerly line of 101st (Jerome) avenue; thence westerly, deflecting to the right 90° for 60.00 feet along the northerly line of 101st avenue to the westerly line of 76th street; thence northerly for 1,501.26 feet along the westerly line of 76th street to the southerly line of Atlantic avenue, the point or place of beginning.

Parcel "B."

Beginning at a point formed by the intersection of the southerly line of 101st (Jerome) avenue and the westerly line of 76th street; running thence easterly for 60.89 feet along the southerly line of 101st avenue to the easterly line of 76th street; thence southerly, deflecting to the right 90° 47' 29" for 1,860.53 feet along the easterly line of 76th street to the northerly boundary line of the Brooklyn Conduit, within the lines of North Conduit avenue; thence westerly, deflecting to the right 122° 26' 13" for 71.89 feet along said northerly boundary line of the Brooklyn Conduit to the westerly line of 76th street; thence northerly for 1,812.04 feet along the westerly line of 76th street to the southerly line of 101st avenue, the point or place of beginning.

PITKIN AVENUE.

Parcel "C."

Beginning at a point formed by the intersection of the southerly line of Pitkin avenue with the boundary line between the Boroughs of Brooklyn and Queens; running thence northerly for 81.63 feet along said boundary line to the northerly line of Pitkin avenue; thence easterly, deflecting to the right 101° 27' 38" for 833.63 feet along the northerly line of Pitkin avenue to the westerly line of 78th (Sapphire) street; thence easterly, deflecting to the right 9°

32° 31" for 62.28 feet along the northerly line of Pitkin avenue to the easterly line of 78th street; thence easterly, deflecting to the right 6° 39' 17" for 513.13 feet along the northerly line of Pitkin avenue to the westerly line of 80th (Hudson) street; thence easterly, deflecting to the right 5° 16' 43" for 59.31 feet along the northerly line of Pitkin avenue to the easterly line of 80th street; thence easterly, deflecting to the right 3° 51' 42" for 143.42 feet along the northerly line of Pitkin avenue; thence easterly, deflecting to the right 3° 09' 31" for 212.80 feet along the northerly line of Pitkin avenue; thence easterly, deflecting to the right 0° 15' 17" for 176.43 feet along the northerly line of Pitkin avenue; thence easterly, deflecting to the left 4° 19' 07" for 78.44 feet along the northerly line of Pitkin avenue; thence easterly, deflecting to the left 0° 50' 50" for 88.80 feet along the northerly line of Pitkin avenue; thence easterly, deflecting to the left 2° 54' 20" for 203.70 feet along the northerly line of Pitkin avenue; thence easterly, deflecting to the right 1° 24' 37" for 125.18 feet along the northerly line of Pitkin avenue to the northwesterly line of Sutter avenue; thence southwesterly, deflecting to the right 151° 53' 35" for 168.84 feet along the northwesterly line of Sutter avenue to the westerly line of Pitkin avenue; thence northerly, deflecting to the right 90° for 10.00 feet along the westerly line of Pitkin avenue to the southerly line of Pitkin avenue; thence westerly, deflecting to the left 63° 18' 12" for 175.29 feet along the southerly line of Pitkin avenue; thence westerly, deflecting to the right 2° 54' 20" for 91.10 feet along the southerly line of Pitkin avenue; thence westerly, deflecting to the right 0° 50' 50" for 81.60 feet along the southerly line of Pitkin avenue; thence westerly, deflecting to the right 4° 19' 07" for 178.91 feet along the southerly line of Pitkin avenue; thence westerly, deflecting to the left 0° 15' 17" for 210.71 feet along the southerly line of Pitkin avenue; thence westerly, deflecting to the left 3° 09' 31" for 107.30 feet along the southerly line of Pitkin avenue to the easterly line of 80th (Hudson) street; thence westerly, deflecting to the left 9° 08' 25" for 562.16 feet along the southerly line of Pitkin avenue to the easterly line of 78th (Sapphire) street; thence westerly, deflecting to the left 1° 42' 17" for 64.06 feet along the southerly line of Pitkin avenue to the westerly line of 78th street; thence westerly, deflecting to the left 0° 46' 30" for 0.97 feet along the southerly line of Pitkin avenue; thence westerly for 824.93 feet along the southerly line of Pitkin avenue to the line dividing the Boroughs of Brooklyn and Queens, the point or place of beginning.

The property affected by the above proceeding is located in Blocks No. 6069 to 6074, inclusive; 6157, 6167, 6168, 6170, 6171 and 6175 to 6190, inclusive, of the Land Map of the City of New York, Borough of Queens.

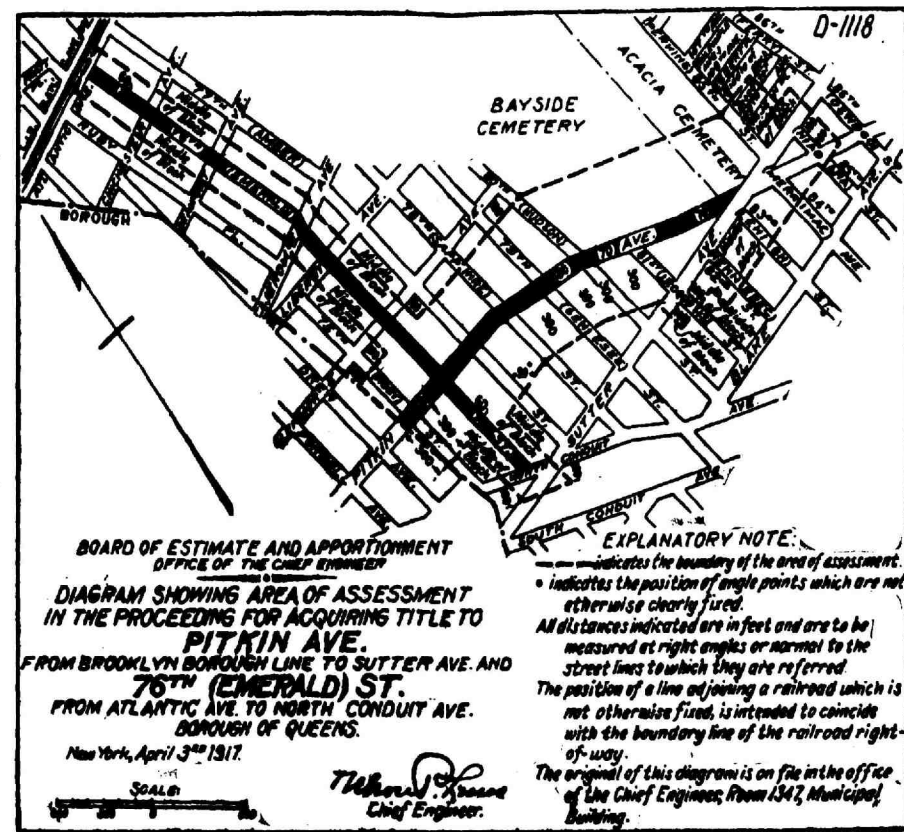
Seventy-sixth street (Emerald street), from Atlantic avenue to North Conduit avenue; and Pitkin avenue, from the Brooklyn Borough Line to Sutter avenue, as shown upon the following sections of the Final Map of the Borough of Queens:

Section No. 112—Filed at Queens Borough President's Office, Oct. 6, 1909; filed at Queens County Clerk's Office, Oct. 1, 1909; filed at Corporation Counsel's Office, Sept. 1, 1909.

Section No. 113—Filed at Queens Borough President's Office, Oct. 22, 1915; filed at Queens County Clerk's Office, Oct. 21, 1915; filed at Corporation Counsel's Office, Oct. 20, 1915.

—as amended by Alteration Map No. 678 of the territory bounded by 77th street, Glenmore avenue, Bayside Cemetery, etc., copies of which were filed at the office of the President of the Borough of Queens Aug. 7, 1917; at the office of the County Clerk of Queens County at Jamaica, Aug. 1, 1917; and at the office of the Corporation Counsel of The City of New York Aug. 6, 1917.

The Board of Estimate and Apportionment, by resolutions adopted on the 17th day of March, 1916, and on the 11th day of May, 1917, determined that the whole cost and expense of this proceeding shall be assessed upon the property deemed to be benefited thereby, and that the area of assessment for benefit in this proceeding be fixed and determined to be as shown on the following diagram:



Dated, New York, September 13, 1917.

LAMAR HARDY, Corporation Counsel, Municipal Building, Borough of Manhattan, City of New York. s13,24

Filing Preliminary Abstracts.

In the Matter of the Application of The City of New York, relative to acquiring title, wherever the same has not been heretofore acquired for the same purpose in fee, to the lands, tenements and hereditaments required for the opening and extending of SUTPHIN ROAD, from Hillside avenue to Jamaica avenue, and from the southerly property line of the Long Island Railroad to Rockaway Boulevard; and CAMPHEN STREET, from Jamaica avenue to Archer street, as amended by an order of this court dated September 18, 1916, and entered in the office of the Clerk of the County of Queens September 26, 1916.

NOTICE IS HEREBY GIVEN TO ALL PERSONS interested in the above entitled proceeding, and to the owner or owners, occupant or occupants of all houses and lots and improved and unimproved lands affected thereby, and to all others whom it may concern, to wit:

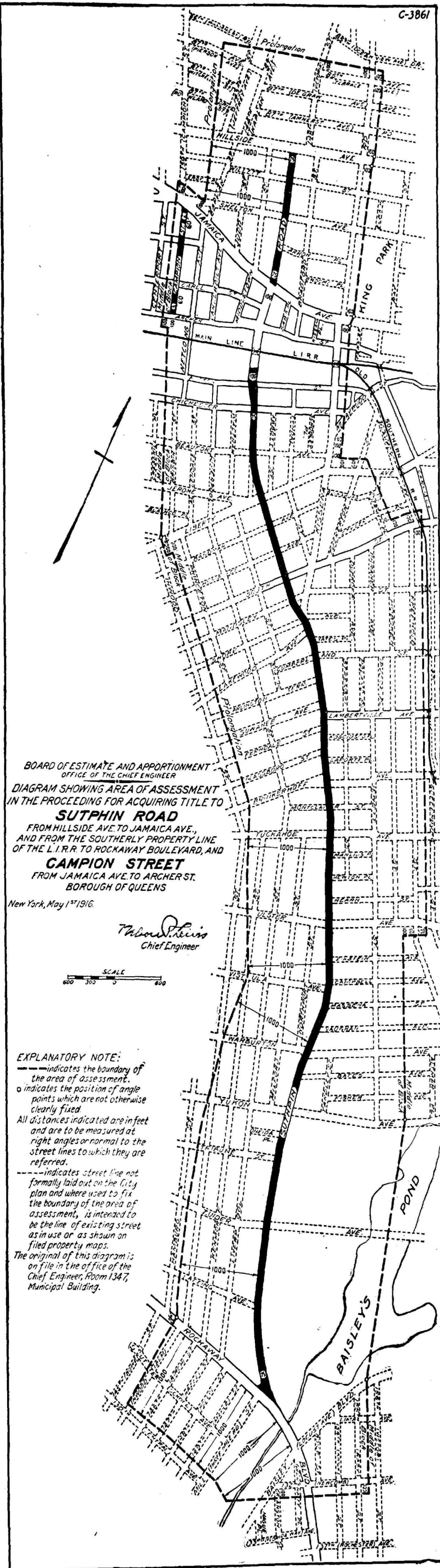
First—That the undersigned, Commissioners of Estimate, have completed their estimate of damage, and that all persons interested in this proceeding, or in any of the lands, tenements and hereditaments and premises affected thereby, having any objection thereto, do file their said objections in writing, duly verified, with him at his office in the Municipal Building, Court House Square, Long Island City, in the Borough of Queens, in the City of New York, on or before the 3rd day of October, 1917, and that the said Commissioner will hear parties so objecting, and for that purpose will be in attendance at his office on the 8th day of October, 1917, at 2.30 o'clock p. m.

Second—That the undersigned, Commissioner of Assessment, has completed his estimate of benefit and that all persons interested in this proceeding, or in any of the lands, tenements and hereditaments and premises affected thereby, having any objection thereto, do file their said objections in writing, duly verified, with him at his office in the Municipal Building, Court House Square, Long Island City, in the Borough of Queens, in the City of New York, on or before the 3rd day of October, 1917, and that the said Commissioner will hear parties so objecting, and for that purpose will be in attendance at his office on the 8th day of October, 1917, at 2.30 o'clock p. m.

Third—That the Commissioner of Assessment has assessed any or all lands, tenements and hereditaments and premises within the area of assessment fixed and prescribed as the area of assessment for benefit by the Board of Estimate and Apportionment on the 9th day of

June, 1916, and that the said area of assessment includes all those lands, tenements and hereditaments and premises situate and being in the Bor-

ough of Queens, in The City of New York, which, taken together, are bounded as shown on the following diagram:



BOARD OF ESTIMATE AND APPORTIONMENT
OFFICE OF THE CHIEF ENGINEER
DIAGRAM SHOWING AREA OF ASSESSMENT
IN THE PROCEEDING FOR ACQUIRING TITLE TO
SUTPHIN ROAD
FROM HILLSIDE AVE. TO JAMAICA AVE.,
AND FROM THE SOUTHERLY PROPERTY LINE
OF THE L.I.R.R. TO ROCKAWAY BOULEVARD, AND
CAMPION STREET
FROM JAMAICA AVE. TO ARCHER ST.
BOROUGH OF QUEENS
New York, May 17, 1916.
Thos. J. Davis
Chief Engineer

Fourth—That the abstracts of said estimate of damage and of said assessment for benefit, together with the damage and benefit maps, and also all the affidavits, estimates, proofs and other documents used by the Commissioners of Esti-

mate and by the Commissioner of Assessment in making the same, have been deposited in the Bureau of Street Openings in the Law Department of The City of New York, in the Municipal Building, Court House Square, in the Borough

of Queens, in said City, there to remain until the 5th day of October, 1917.

Fifth—That, provided there be no objections filed to either of said abstracts, the reports as to awards and as to assessments for benefit herein will be presented for confirmation to the Supreme Court of the State of New York, Second Department, at a Special Term thereof for the hearing of motions, to be held in the County Court House in the Borough of Brooklyn, in The City of New York, on the 18th day of December, 1917, at the opening of the Court on that day.

Sixth—In case, however, objections are filed to the foregoing abstracts of estimate and assessment, or to either of them, the motion to confirm the reports as to awards and as to assessments shall stand adjourned to the date to be hereafter specified in the notice provided in such cases to be given in relation to filing the final reports, pursuant to the provisions of the Greater New York Charter, as amended.

Dated, New York, August 10, 1917.
AUGUST G. KLAGES, Chairman; CHAS. H. GEORGI, HARRY S. RUSHMORE, Commissioners of Estimate; CHAS. H. GEORGI, Commissioner of Assessment.
WALTER C. SHEPPARD, Clerk. \$13.29

In the Matter of the Application of The City of New York, relative to acquiring title, wherever the same has not been heretofore acquired, to the lands, tenements and hereditaments required for the opening and extending of EAST 91ST STREET, from East New York avenue to Avenue D, excluding the right of way of the Manhattan Beach Branch of the Long Island Railroad, in the 29th and 32d Wards, Borough of Brooklyn, The City of New York.

NOTICE IS HEREBY GIVEN TO ALL persons interested in the above entitled proceeding, and to the owner, owners, occupants or occupants of all houses and lots and improved and unimproved lands affected thereby, and to all others whom it may concern, to wit:

First—That the undersigned, Commissioners of Estimate, have completed their estimate of damage, and that all persons interested in this proceeding, or in any of the lands, tenements and hereditaments and premises affected thereby, having any objection thereto, do file their said objections in writing, duly verified, with him at his office, No. 166 Montague Street, in the Borough of Brooklyn, in The City of New York, on or before the 3rd day of October, 1917, and that the said Commissioners will hear parties so objecting, and for that purpose will be in attendance at their said office on the 4th day of October, 1917, at 11 o'clock a. m.

Second—That the undersigned, Commissioner of Assessment, has completed his estimate of benefit, and that all persons interested in this proceeding, or in any of the lands, tenements and hereditaments and premises affected thereby, having any objection thereto, do file their said objections in writing, duly verified, with him at his office, No. 166 Montague Street, in the Borough of Brooklyn, in The City of New York, on or before the 3rd day of October, 1917, and that the said Commissioner will hear parties so objecting, and for that purpose will be in attendance at his said office on the 5th day of October, 1917, at 11 o'clock a. m.

Third—That the Commissioner of Assessments has assessed any or all of such lands, tenements and hereditaments and premises as are within the area of assessment fixed and prescribed as the area of assessment for benefit by the Board of Estimate and Apportionment on the 26th day of May, 1916, and that the said area of assessment includes all those lands, tenements and hereditaments and premises situate and being in the Borough of Brooklyn, in The City of New York, which, taken together, are bounded and described as follows:

Bounded on the northwest by the southeasterly line of East New York avenue; on the northeast by a line midway between East 91st street and East 92nd street, as these streets are laid out north of Ditmas avenue, and by the prolongation of the said line; on the southeast by the northwesterly line of Avenue D; and on the southwest by a line midway between Remsen avenue and East 91st street, as these streets are laid out north of Avenue D, and by the prolongation of the said line.

Fourth—That the abstracts of said estimate of damage and of said assessment for benefit, together with the damage and benefit maps, and also all the affidavits, estimates, proofs and other documents used by the Commissioners of Estimate and by the Commissioner of Assessment in making the same, have been deposited in the Bureau of Street Openings in the Law Department of The City of New York, No. 166 Montague Street, in the Borough of Brooklyn, in said City, there to remain until the 13th day of October, 1917.

Fifth—That, provided there be no objections filed to either of said abstracts, the reports as to awards and as to assessments for benefit herein will be presented for confirmation to the Supreme Court of the State of New York, Second Department, at a Special Term thereof for the hearing of motions, to be held in the County Court House in the Borough of Brooklyn, in The City of New York, on the 14th day of November, 1917, at the opening of the Court on that day.

Sixth—In case, however, objections are filed to the foregoing abstracts of estimate and assessment, or to either of them, the motion to confirm the reports as to awards and as to assessments shall stand adjourned to the date to be hereafter specified in the notice provided in such cases to be given in relation to filing the final reports, pursuant to Sections 981 and 984 of the Greater New York Charter, as amended by Chapter 658 of the Laws of 1906.

Dated, New York, September 13, 1917.
MYLES PURVIN, JOHN A. WARREN, ULYSES G. SCOLLAY, Commissioners of Estimate; MYLES PURVIN, Commissioner of Assessment.
ANDREW C. TROY, Clerk. \$13.29

Filing Bills of Costs.

In the Matter of the Application of The City of New York, relative to acquiring title in fee wherever the same has not been heretofore acquired, to the lands, tenements and hereditaments required for the opening and extending of ASHLAND PLACE, from Fulton street to Flatbush avenue, in the 11th Ward, Borough of Brooklyn, The City of New York.

NOTICE IS HEREBY GIVEN THAT THE supplemental and additional bill of costs, charges and expenses incurred by reason of the proceedings in the above entitled matter will be presented for taxation to one of the Justices of the Supreme Court of the State of New York, Second Department, at a Special Term thereof, to be held at the County Court House in the Borough of Brooklyn, in The City of New York, on the 18th day of September, 1917, at 10 o'clock in the forenoon of that day, or as soon thereafter as Counsel can be heard thereon; and that the said supplemental and additional bill of costs, charges and expenses has been deposited in the office of the Clerk of the County of Kings, there to remain for and during the space of ten days, as required by law.

Dated, New York, September 5, 1917.
M. F. MCGOLDRICK, J. A. M. BURRELL, EDWARD H. WILSON, Commissioners of Estimate; M. F. MCGOLDRICK, Commissioner of Assessment.
ANDREW C. TROY, Clerk. \$5.15

NEW YORK SUPREME COURT, SCHOHARIE, DELAWARE AND GREENE COUNTIES.

Application for Appointment of Commissioners.

SCHOHARIE RESERVOIR, SCHOHARIE SECTION 3 AND SUPPLEMENTARY SHEET SECTION 3.

In the Matter of the Application and Petition of the Board of Water Supply of the City of New York for the appointment of a commission under Chapter 724 of the Laws of 1905, as amended. PUBLIC NOTICE IS HEREBY GIVEN THAT it is the intention of the Corporation Counsel of the City of New York to make application to the Supreme Court for the appointment of Commissioners under Chapter 724 of the Laws of 1905 as amended.

Such application is to be made at a Special Term of the said Court to be held at the Court House in the City of Troy, Rensselaer County, New York, on the 20th day of October, 1917, at 10 o'clock in the forenoon of that day or as soon thereafter as counsel can be heard.

The object of this application is to obtain an order of the Court for the appointment of three disinterested and competent freeholders, at least one of whom shall reside in the County of New York, and at least one of whom shall reside in one of the Counties of Schoharie, Delaware or Greene, as Commissioners of Appraisal to ascertain and appraise the compensation to be made to the owners and all persons interested in the real estate laid down on a certain map entitled:

"Board of Water Supply of the City of New York. Map of real estate situated in the Towns of Gilboa & Conesville, County of Schoharie, Roxbury, County of Delaware, and Prattsville, County of Greene and State of New York, to be acquired by the City of New York under the provisions of chapter 724 of the Laws of 1905 as amended for the construction of Schoharie Reservoir and appurtenances in the vicinity of Gilboa and Prattsville."

—and which map was filed as follows:

In the County Clerk's office, County of Schoharie, at Schoharie, N. Y., on the 29th day of May, 1917;

In the County Clerk's office, County of Delaware, at Delhi, N. Y., on the 28th day of May, 1917;

In the County Clerk's office, County of Greene, at Catskill, N. Y., on the 26th day of May, 1917; and also in the real estate laid down on a certain supplementary map entitled:

"Board of Water Supply of the City of New York. Map of real estate situated in the Town of Gilboa, County of Schoharie and State of New York, to be acquired by the City of New York under the provisions of chapter 724 of the Laws of 1905 as amended for the construction of Schoharie Reservoir and appurtenances in the vicinity of Gilboa."

—and which map was filed in the County Clerk's office, County of Schoharie, at Schoharie, N. Y., on the 30th day of July, 1917; and that said Commissioners of Appraisal shall also ascertain and determine and state separately the items of damage, if any, to which the owner or any person interest in the said real estate laid down on said maps, filed at Schoharie, May 29 and July 30, 1917, Delhi, May 28, and Catskill, May 26, 1917, may be entitled by reason of Section 42, Chapter 724 of the Laws of 1905, as amended by Section 9, Chapter 314 of the Laws of 1905, and Section 2, Chapter 527, of the Laws of 1916, provided that an agreement cannot be had with the Board of Water Supply, and further that said damages arise by reason of acts of the City of New York, or its Board of Water Supply after May 12th, 1916.

Except that the Corporation Counsel of the City of New York will make application to the Supreme Court that all parcels of real estate laid down on said above recited maps wholly or in part in the fire district of Gilboa, and all parcels of real estate laid down on said maps above recited where the claimants allege an enhancement by reason of water power thereon, including any claim the Gilboa Water Co. may have, shall be assigned by the Court to the present Schoharie Reservoir and Shandaken Tunnel Commission which is now appraising real estate in said fire district and has jurisdiction over certain claims for water powers in connection therewith.

Further, to prevent any conflict of jurisdiction between the Commission herein applied for and the Schoharie Reservoir and Shandaken Tunnel Commission already appointed, and to obviate, so far as possible, disproportionate awards and, in harmonious decisions, the Court will be asked to assign to the Commission herein applied for, all the telephone and telegraph companies' claims, whether for loss of business or for rights of way or easements, leaving to the Commission heretofore appointed the determination of nothing in connection with the telephone and telegraph claims except the value of the Pierce and Peaslee telephone building in Gilboa.

Also at the same time and place the Corporation Counsel of the City of New York will make application to the Supreme Court to approve the substitution for all rights of way and highways existing within the lines of the maps filed in the County Clerk's Office at Schoharie, on the 31st day of January, 1917, the 19th day of March, 1917, the 29th day of May, 1917, and the 30th day of July, 1917, in the County Clerk's Office, County of Greene, on the 26th day of May, 1917, the 26th day of May, 1917, in the County Clerk's Office of Delaware, the 31st day of January, 1917, and the 28th day of May, 1917, and the County Clerk's office in the County of Ulster on the 26th day of January, 1917, of the highways as prepared and laid down on the map prepared by the Board of Water Supply of the City of New York pursuant to chapter 724 of the Laws of 1905 as amended. All of which substituted highways are on real estate embraced in the above recited maps. For said substituted highways no real estate is required in addition to the use of certain real estate laid down on said aforesaid maps for highway purposes.

And for such other and further relief as may be just and proper.

The real estate laid down on said maps is situated in the Towns of Gilboa & Conesville, County of Schoharie, Roxbury, County of Delaware, and Prattsville, County of Greene, State of New York.

The following is a description of the real estate proposed to be taken or affected for the purpose indicated in chapter 724 of the Laws of 1905, as amended, as laid down on said maps, filed at Schoharie on the 29th day of May and 30th day of July, 1917, at Delhi on the 28th day of May, 1917, and at Catskill on the 26th day of May, 1917.

Beginning at the most easterly corner of parcel No. 119 of Schoharie Section 2 (the map of which section was filed in the County Clerk's office, County of Schoharie, at Schoharie, N. Y., on the 19th day of March, 1917) being a point in the center of a road from Grand Gorge to Broome Center, and running from thence along the exterior taking line the following courses, distances and curves: S. 7° 23' E. 50.0 feet, on a curve to the left with a radius of 134.4 feet, 352.2 feet, S. 67° 34' E. 79.7 feet, on a curve to the left with a radius of 464.3 feet, 145.9 feet, on a curve to the right with a radius of 508.4 feet, 518.3 feet, S. 27° 10' E. 174.3 feet, on a curve to the left with a radius of 1,850.0

Downs of Gilboa, Conesville, Prattsville and Rosbury, thence continuing along the center of Schoharie creek, and the easterly line of said parcel No. 1 and the said county and town line, the following courses and distances: N. 54° 07' E. 249.6 feet, N. 58° 57' E. 222.9 feet, N. 51° 45' E. 132.4 feet, N. 55° 59' E. 196.6 feet, S. 45° 00' E. 178.2 feet, N. 49° 00' E. 111.3 feet, S. 45° 42' 07" W. 210.3 feet, S. 51° 33' E. 215.9 feet, N. 27° 13' E. 277.7 feet, N. 30° 17' E. 158.6 feet, N. 33° 23' E. 354.5 feet, N. 30° 39' E. 364.3 feet, N. 18° 26' E. 389.0 feet, N. 0° 39' E. 324.6 feet, N. 21° 04' E. 386.8 feet, N. 5° 19' E. 215.9 feet, N. 12° 04' W. 368.1 feet, and N. 3° 32' W. 146.3 feet to the northeast corner of said parcel No. 1; thence along the northerly line of said parcel No. 1, 945.5 feet, crossing a road from Prattsville to Gilboa, N. 1° 52' W. 99.4 feet, N. 57° 36' W. 120.2 feet, and N. 86° 01' W. 1418.2 feet to the northwest corner of said parcel No. 1, being a point in the exterior taking line; thence along said taking line the following courses, courses and distances: On a curve to the right with a radius of 1553.6 feet, 336.5 feet, on a curve to the left with a radius of 1548.0 feet, 195.8 feet, on a curve to the left on a curve to the left with a radius of 465.3 feet, 231.8 feet, N. 64° 35' W. 311.3 feet, on a curve to the left with a radius of 1298.0 feet, 141 feet, S. 19° 10' W. 17.0 feet, on a curve to the left with a radius of 1281.0 feet, 112.1 feet, on a curve to the right with a radius of 490.8 feet, 606.7 feet, N. 0° 02' W. 58.6 feet, on a curve to the right with a radius of 62.0 feet, 243.0 feet, N. 15° 06' W. 476.7 feet, on a curve to the right with a radius of 138.5 feet, 246.5 feet, N. 82° 26' W. 50.0 feet, N. 7° 34' E. 296.0 feet, on a curve to the right with a radius of 2965.0 feet, 405.9 feet, N. 15° 25' E. 127.9 feet, on a curve to the right with a radius of 844.3 feet, 655.6 feet, N. 53° 45' E. 198.1 feet, S. 36° 15' E. 24.7 feet, on a curve to the right with a radius of 477.7 feet, 297.5 feet, on a curve to the left with a radius of 332.2 feet, 396.6 feet, S. 55° 19' E. 17.5 feet, N. 18° 11' E. 414.7 feet, S. 71° 49' E. 100.0 feet, on a curve to the right with a radius of 669.6 feet, 46.8 feet, N. 52° 59' E. 69.7 feet, on a curve to the left with a radius of 465.3 feet, 923.8 feet, N. 60° 47' W. 24.1 feet, S. 13° 18' W. 701.4 feet and N. 12° 52' E. 279.2 feet to the northeast corner of the line of parcel No. 72 of the before mentioned Schoharie Section 2; thence along the southerly line of said parcel the following courses and distances: S. 58° 34' E. 597.0 feet, N. 51° 12' E. 330.9 feet, N. 15° 39' E. 356.7 feet and N. 84° 55' E. 1260.4 feet, crossing a road from Gilboa to Prattsville, to a point in the westerly bank of Schoharie creek; thence along the southerly line of said parcel No. 72 and the center of said creek the following courses and distances: N. 44° 44' W. 156.3 feet, N. 28° 43' W. 297.6 feet, N. 35° 13' W. 124.8 feet, N. 45° 00' W. 182.4 feet, N. 47° 11' W. 370.8 feet, N. 38° 14' W. 126.0 feet, N. 46° 20' W. 211.5 feet and N. 41° 36' W. 321.1 feet to the most southerly corner of said parcel No. 101 of the before mentioned Schoharie Section 2; thence along the southerly line of said parcel N. 48° 24' E. 82.5 feet to a point in the easterly bank of the Schoharie creek; thence along said easterly bank and the easterly line of said parcel No. 105 of the before mentioned Schoharie Section 2 the following courses and distances: N. 39° 40' W. 217.0 feet, N. 49° 20' W. 143.5 feet, S. 54° 50' W. 216.8 feet, N. 66° 10' W. 34.9 feet to the northeast corner of parcel No. 131 of the before mentioned Schoharie Section 2; thence along the easterly line of said parcel N. 32° 04' E. 103.5 feet to a point in the center of a road from Grand Gorge to Prattsville and the southerly line of parcel No. 122 of the before mentioned Schoharie Section 2; thence along the center of said road and the southerly line of said parcel N. 52° 04' E. 187.5 feet, S. 57° 18' E. 7.1 feet; thence along the easterly line of said parcel N. 33° 17' E. 197.4 feet to the southerly line of parcel No. 127 of the before mentioned Schoharie Section 2; thence along the southerly, easterly and northerly lines of said parcel S. 60° 04' E. 57.4 feet, N. 33° 14' E. 14.0 feet and N. 60° 04' W. 57.4 feet to the most southerly corner of parcel No. 121 of the before mentioned Schoharie Section 2; thence along the easterly and southerly lines of said parcel N. 33° 17' E. 180.3 feet, S. 66° 22' E. 109.8 feet and N. 33° 37' E. 102.0 feet to a point in the center of a road from Grand Gorge to Broome Center and in the southerly line of parcel No. 119 of the before mentioned Schoharie Section 2; thence along the southerly line of said parcel No. 120 of the before mentioned Schoharie Section 2 the following courses and distances: S. 81° 44' E. 19.3 feet, N. 75° 32' E. 167.0 feet, S. 33° 34' W. 29.5 feet, N. 81° 12' E. 282.4 feet, N. 74° 16' E. 77.4 feet, N. 59° 43' E. 79.3 feet, N. 39° 02' E. 204.0 feet, N. 53° 02' W. 24.4 feet, N. 52° 04' E. 49.0 feet, N. 47° 52' E. 131.4 feet, N. 56° 01' E. 83.3 feet and N. 12° 10' E. 90.6 feet to the point or place of beginning.

Beginning at a point in the exterior taking line, said point being also in the southerly line of parcel No. 72, Schoharie Section 2 (the map of which section was filed at Schoharie, Schoharie Co., N. Y. on March 19, 1917), distant 666.5 feet on a course S. 58° 34' E. from the most easterly point of parcel No. 71 (of the before mentioned Schoharie section 2) and running from thence along said taking line and the southerly line of said parcel No. 72 S. 58° 34' E. 50.3 feet, N. 23° 05' W. 641.6 feet, on a curve to the right with a radius of 1179.0 feet, 59.5 feet, S. 60° 47' E. 1933.2 feet to another point in the before mentioned exterior taking line, said point being in the westerly line of parcel No. 182, Schoharie Section 3 (the map of which section was filed at Catskill, Greene Co., N. Y. on May 26, 1917, at Delhi, Delaware Co., N. Y. on May 28, 1917 and at Schoharie, Schoharie Co., N. Y. on May 29, 1917); thence along said taking line and the westerly line of said parcel S. 13° 18' E. 89.5 feet; thence N. 60° 47' W. 1993.6 feet, on a curve to the left 1113.0 feet, 470.3 feet, N. 85° 00' W. 1921.5 feet, on a curve to the left with a radius of 259.4 feet, 290.1 feet, N. 59° 06' W. 14.8 feet to a point in the easterly side of a road from Grand Gorge to Broome Center, crossing the easterly side of said road N. 31° 00' W. 220.6 feet, N. 16° 17' E. 152.4 feet, on a curve to the left 121.9 feet, 211.8 feet, S. 85° 00' E. 1921.6 feet, on a curve to the right with a radius of 1179.0 feet, 388.7 feet and N. 25° 05' E. 647.2 feet to the point or place of beginning.

The fee is to be acquired in the above described real estate.

Reference is hereby made to the maps, filed as said said the office of the Surveyor General of the Counties of Schoharie, Delaware and Greene, for a more detailed description of the real estate to be taken.

Dated September 1, 1917.

LAMAR RARDY, Corporation Counsel, Municipal Building, Chambers and Center Streets, Borough of Manhattan, New York City.

S6,026

DEPARTMENT OF PUBLIC CHARITIES.

Proposals.

SEALED BIDS WILL BE RECEIVED BY
Department of Public Charities, at the office
of the Board of Public Charities, at the
City Hall, New York City, on

of the Central Purchase Committee, Room 1220, Municipal Building, Manhattan, until 12.30 p. m., **MONDAY, SEPTEMBER 24, 1917.**

FOR FURNISHING AND DELIVERING WHITE POTATOES.

The time for the performance of the contract is on or before Dec. 31, 1917.

The amount of security required is thirty per cent of the contract amount awarded. No bid shall be considered unless the bidder has deposited a deposit. Such deposit shall be in an amount not less than one and one-half per cent. of the total amount of the bid.

The bidder will state the price per unit, as called for in the schedules of quantities and prices, by which the bids will be tested. The extensions must be made and footed up, as the bids are called for in the schedules and awards, if made, made to the lowest bid on each item or class, as stated in the schedules.

Bids must be submitted in duplicate, each copy in a separate envelope. No bid will be accepted unless this provision is complied with.

Specification referred to in the schedules may be had upon application at the office of the Bureau of Contract Supervision, Room 1327, Municipal Building.

Blank forms and further information may be obtained at the office of the Central Purchase Committee, twelfth floor, Municipal Building.

DEPARTMENT OF PUBLIC CHARITIES.
JOHN A. KINGSBURY, Commissioner. s13,24

See General Instructions to Bidders on last page, last column, of the "City Record," except for the address of the office for receiving and opening bids.

SEALED BIDS WILL BE RECEIVED BY
the Department of Public Charities at Room 1091, Municipal Building, Manhattan, until 10.30 a. m., on

WEDNESDAY, SEPTEMBER 19, 1917.

FOR FURNISHING ALL LABOR AND MATERIALS AND FOR COMPLETING THE BANDOED CONTRACT OF BENEDICTO, CLARK & NUGENT INC. FOR THE EXCAVATIONS AND THE CONSTRUCTION OF THE CONCRETE FOUNDATIONS FOR A NINE-STORY AND BASEMENT FIREPROOF ELEVATOR STOREHOUSE ON BLAKWELLS ISLAND.

The time allowed for doing and completing the work and for the full performance of the contract is thirty (30) consecutive working days.

The surety required will be Two Thousand Dollars (\$2,000).

Certified check or cash in the sum of One Hundred Dollars (\$100) must accompany bid.

The bidder will state one aggregate price for the whole work described and specified, as the contract is entire for a complete job.

Blank forms and further information may be obtained at the office of Benjamin W. Levitan, Architect, 20 W. 31st st., Manhattan, where plans and specifications may be seen.

JOHN A. KINGSBURY, Commissioner. s8,19

Dated Sept. 8, 1917.

See General Instructions to Bidders on last page, last column, of the "City Record."

NOTICE TO BIDDERS AT SALES OF OLD BUILDINGS, ETC.

TERMS AND CONDITIONS UNDER WHICH BUILDINGS, ETC., WILL BE SOLD FOR REMOVAL FROM CITY PROPERTY.

THE BUILDINGS AND APPURTENANCES thereto will be sold to the highest bidder, who must pay cash or certified check, drawn to the order of the Comptroller of The City of New York, and must also give a certified check or cash in half the amount of the purchase price as security for the faithful performance of the terms and conditions of the sale. Where the amount of the purchase price does not equal or exceed the sum of \$50, the sum of \$50 will be the amount of the security to be deposited. This security may at any time after the expiration of the contract period be applied by the City to the cost of completing any of the work required under the contract, but unfinished at the expiration of the contract.

The purchaser shall not lease, occupy, cause or permit the building or buildings, etc., purchased by him to be used or occupied for any purpose other than that of their speedy removal, nor shall he collect any rental or other revenue for the use of either the land or the buildings, etc., situated thereon. The breach of either or any of these conditions shall forthwith void the sale and cause immediate forfeiture of the purchase money and the security deposited for the faithful performance of the conditions of the sale. The placing therein or permitting the occupancy of any such building by any tenant free, for rent or otherwise, excepting the necessary watchmen or the workmen engaged in the actual demolition thereof, shall of itself be a breach of the above conditions of sale.

The property on date of delivery thereof to the purchaser. The City of New York will not be responsible for any change or loss which may occur in the condition of the buildings, or their appurtenances, between the time of the sale thereof and the time of delivering possession to the purchaser, after being properly vacated of all tenants. The sale and delivery to purchaser will be made jointly together as the circumstances of vacating the structures of their tenants will permit.

All the material of buildings, sheds, walks, structures and cellars of whatsoever nature, with their exterior and interior fixtures, appurtenances and foundations of all kinds, except the exterior walls of the buildings and their foundations, and the sidewalks and curb in front of said buildings, and the ground within the described area, shall be torn down and removed from the premises. None of the dirt, debris or waste resulting from demolition shall be allowed to remain on the premises, except old mortar or plaster only, which may be left, but not higher at any point than two feet below the curb opposite that point. The exterior walls and their foundations shall be coked down only to a plane whose elevation shall be the elevation of the curb in front of the building. Where there is no curb the elevation of the surrounding ground shall be considered curb level. All wells, cesspools, sinks, etc., existing on the property must be filled to the level of the surrounding ground with clean earth.

The purchaser at the sale shall also withdraw and remove all abandoned water taps and old service mains, and in place of the same shall be inserted a brass plug in the main water pipe in the street, in compliance with the rules and regulations of the Department of Water Supply, Gas and Electricity, and furnish the Department of Finance with a certificate from the Department of Water Supply, Gas and Electricity that this has been performed.

The purchaser at the sale shall also remove all house and cellar connections to the main sewer in the street and the openings of the main sewer in street shall be properly closed in compliance with the directions of the Bureau of Sewers in the Borough in which the buildings are situated, and furnish the Department of Finance with a certificate from the Bureau of Sewers that the work has been properly performed.

The permit for all opening in the street to be obtained and at the expense of the purchaser of the building.

Failure to remove said buildings, appurtenances, or any part thereof, within thirty days

from the date of possession will work forfeiture of ownership of such buildings, appurtenances or portions as shall then be left standing, together with all moneys paid by said purchaser on account thereof at the time of the sale, and the bidder's assent to the above conditions being understood to be implied by the act of bidding, and The City of New York will, without notice to the bidder, cause the same to be removed and the cost and expense thereof charged against the security above mentioned.

The work of removal must be carried on in every respect in a thorough and workmanlike manner, and must be completed within thirty days from the date of possession, and the successful bidder will provide and furnish all materials and labor and machinery necessary thereto, and will be bound to put up suitable enclosures and warning signs by day and night for the prevention of accidents, and will indemnify and save harmless The City of New York, its officers, agents and servants, and each of them, against any and all suits and actions, claims and demands of every name and description brought against it, them or any of them, and against any and all claims and suits to which it, they or any of them be put by reason of injury to the person or property of another, resulting from negligence or carelessness in the performance of the work, or in guarding the same, or from any improper or defective materials or machinery, implements or appliances used in the removal of said buildings.

When any party walls are found to exist between buildings owned by different owners, the materials of said party walls must be understood to be equally divided between the separate purchasers.

Party walls and fences, when existing against adjacent property not sold, shall not be taken down. All furriings, plaster, chimneys, projecting brick, etc., on the faces of such party walls shall be taken down and removed. The walls shall be made permanently self-supporting, beams, holes, etc., bricked up, and the wall pointed and made to exclude wind and rain and present a clean exterior. The roofs and adjacent buildings shall be properly flashed and painted and made watertight where they have been disturbed by the operations of the Contractor.

No buildings, parts of buildings, fixtures or machinery sold or removal under these terms and conditions shall in any case be re-located or re-erected within the lines of any proposed street or other public improvement, and if any such buildings, parts of buildings, fixtures or machinery, etc., shall be re-located or re-erected within the lines of any proposed street or other public improvement, title thereto shall thereupon become vested in The City of New York and a re-located or re-erected building or structure shall in the same manner as if no prior sale thereof had been made."

The Comptroller of The City of New York reserves the right on the day of sale to withdraw from sale any of the buildings, parts of buildings and machinery included therein, or to reject any and all bids, and that it be further

Resolved, That while the said sale is being made and is under the supervision of the President of the Sinking Fund, the Comptroller is authorized to cause the sale to be advertised and to direct the sale thereof as financial officer of the City.

NOTICE TO CONTRACTORS.

GENERAL INSTRUCTIONS TO BIDDERS ON WORK TO BE DONE FOR, OR SUPPLIES TO BE FURNISHED TO THE CITY OF NEW YORK.

The person or persons making a bid for any service, work, materials or supplies for The City of New York, or for any of its departments, bureaus or officers, shall furnish the same in a sealed envelope, indorsed with the title of the supplies, materials, work or services for which the bid is made, with his or their name or names, and seal it with the name of the President of the Board or to the head of the Department, at his or its office, on or before the date and hour named in the advertisement for the same, at which time and place the bids will be publicly opened by the President or Board or head of said Department and read, and the award of the contract made according to law as soon thereafter as practicable.

Each bid shall contain the name and place of residence of the person making the same, and the names of all persons interested with him therein, and, if no other person be so interested, it shall distinctly state that fact; also, that it is made without any connection with any other persons making a bid for the same purpose, and is in compliance of all respects fair and without collusion or fraud; and that no part of the same is to be taken into consideration by the President, chief of bureau, deputy thereof, or clerk therein, or other officer or employee of The City of New York, is shall be or become interested, directly or indirectly, as contracting party, partner, stockholder, surety or otherwise in or in the performance of the contract, or in the supplies, work or business to which it relates, or in any portion of the profits thereof. The bid must be verified by the oath of the bidder, or the party or parties making the bid, that the several matters stated therein are true in all respects true.

No bid will be considered unless as a condition precedent to the reception or consideration of such bid, it be accompanied by a certificate or check upon one of the State or National banks, or trust companies of The City of New York, or on a bank authorized as provided in section 420 of the Charter, authorized officer thereof, drawn in the order of the Comptroller, or mayor or corporate stock or certificates of indebtedness of any nature issued by The City of New York, which the Comptroller shall approve as of equal value with the security required in the advertisement to the amount of not less than three nor more than five per centum of the amount of the bond required as provided in section 420 of the Charter of the City of New York.

All bids for supplies must be submitted in duplicate.

The certified check or money should not be inclosed in the envelope containing the bid, but should be either inclosed in a separate envelope addressed to the head of the Department, President of the Board, and submitted personally upon the presentation of the bid.

For particulars as to the quantity or quality of the supplies, or the nature and extent of the work, reference must be made to the specifications, schedules, plans, etc., on file in the said office of the President, Board or Department.

No bid shall be accepted from or contract awarded to any person who is in arrears to The City of New York upon debt or contract, or who is a defaulter on any other otherwise, upon any obligation of the City.

The contract must be bid for separately.

The right is reserved in each case to reject all bids if it is deemed to be for the interest of the City so to do.

Bidders will write out the amount of their bids in addition to inscribing the same in figures.

When the bidder is required to make application upon the blank forms prepared and furnished by the City, a copy of which, with the proper envelope in which to inclose the bid, together with a copy of the contract, including the specifications, in the form approved by the Corporation Counsel, can be obtained upon application therefor at the office of the Department for which the work is to be done, or the supplies to be furnished. Plans and drawings of construction work may be seen there.