

THE CITY RECORD.

VOL. XLV. NUMBER 13429.

NEW YORK, MONDAY, JULY 16, 1917.

PRICE, 3 CENTS.

THE CITY RECORD.

OFFICIAL JOURNAL OF THE CITY OF NEW YORK.

Published Under Authority of Section 1526, Greater New York Charter, by the

BOARD OF CITY RECORD.

JOHN PURROY MITCHEL, MAYOR.

LAMAR HARDY, CORPORATION COUNSEL. WILLIAM A. PRENDERGAST, COMPTROLLER.

DAVID FERGUSON, SUPERVISOR.

Supervisor's Office, Municipal Building, 8th floor.

Published daily, at 9 a. m., except legal holidays, at Nos. 96 and 98 Reade st. (north side), between West Broadway and Church st., Manhattan, New York City.

Subscription, \$9.30 a year, exclusive of supplements. Daily issue, 3 cents a copy. SUPPLEMENTS: Civil List (containing names, salaries, etc., of the City employees), Two Dollars; Official Canvass of Votes, 10 cents; Registry Lists, 5 cents each assembly district; Law Department Supplement, 10 cents; Annual Assessed Valuation of Real Estate, 25 cents each section; postage extra.

ADVERTISING: Copy for publication in the City Record must be received at least TWO (2) days before the date fixed for the first insertion; when proof is required for correction before publication, copy must be received THREE (3) days before the date fixed for the first insertion.

COPY for publication in the corporation newspapers of Brooklyn must be received at least THREE (3) days before the date fixed for the first insertion. Entered as Second-class Matter, Post Office at New York City.

TABLE OF CONTENTS.

Assessors, Board of— Completion of Assessments.....	5237	Manhattan, Borough of— Proposals.....	5233
Bellevue and Allied Hospitals, Department of Public Charities— Proposals.....	5233	Municipal Civil Service Commission— Eligible Lists Promulgated July 11, 1917.....	5225
Bellevue and Allied Hospitals and the De- partments of Public Charities, Cor- rection and Health— Proposals.....	5235	Notice to Bidders at Sales of Old Build- ings, etc.....	5240
Board Meetings.....	5230	Official Directory.....	5229
Bronx, Borough of The— Proposals.....	5234	Parks, Department of— Proposals.....	5237
Brooklyn, Borough of— Proposals.....	5237	Report of Meteorological Observatory for Week Ended July 7, 1917....	5228
Reports for Weeks Ended June 23 and 30, 1917.....	5229	Police Department— Auction Sale of Unclaimed Property..	5232
Changes in Departments, etc.....	5229	Owners Wanted for Unclaimed Prop- erty.....	5232
Docks and Ferries, Department of— Proposals.....	5237	Proposals.....	5232
Education, Department of— Proposals.....	5235	Public Service Commission, First Dis- trict— Calendar for the Week Commencing July 16, 1917.....	5225
Elections, Board of— Proposals.....	5236	Invitation to Contractors.....	5235
Estimate and Apportionment, Board of— Notices of Public Hearings, Public Im- provement Matters.....	5236	Queens, Borough of— Proposals.....	5233
Finance, Department of— Confirmation of Assessments.....	5232	Revision of Assessments, Board of— Proceedings at Meeting Held July 9, 1917.....	5228
Corporation Sale of Buildings and Appurtenances Thereon on City Real Estate by Sealed Bids.....	5231	Richmond, Borough of— Proposals.....	5233
Corporation Sale of Real Estate.....	5231	Street Cleaning, Department of— Proposals.....	5232
Corporation Sale of the Lease of Cer- tain City Real Estate.....	5230	Supreme Court, First Department— Application for Appointment of Com- missioners.....	5238
Sales of Tax Liens.....	5232	Application to Court to Condemn Property.....	5238
Sureties on Contracts.....	5232	Filing Bills of Costs.....	5239
Vouchers Received July 14, 1917....	5227	Supreme Court, Second Department— Application to Court to Condemn Property.....	5239
Warrants Made Ready for Payment July 14, 1917.....	5225	Filing Bills of Costs.....	5239
Fire Department— Proposals.....	5237	Filing Preliminary Abstracts.....	5239
Health, Department of— Proposals.....	5236	Hearings on Qualifications.....	5239
Instructions to Bidders for Work to be Done or Supplies to be Furnished....	5240	Notice to File Claims.....	5239
		Water Supply, Gas and Electricity, Depart- ment of— Proposals.....	5236

MUNICIPAL CIVIL SERVICE COMMISSION.

Eligible Lists—Promulgated July 11, 1917.

Chief Physician (Psychiatrist).

1. Mortimer W. Raynor, Clearing House and Penitentiary, Blackwell's Island, N. Y., 91.60.

Promotion to Inspector of Public Works, Grade 2.
President of the Borough of Manhattan.

Bureau of Sewers—

1. William H. Englebrecht, 36 Goff ave., Prince Bay, Richmond Borough, 83.97.
2. Alpheus Peck, 640 E. 219th st., 82.75.
3. Thomas A. Taaffe, 569 West st., Brooklyn, 81.95.
4. Charles F. Kelly, 147 E. 97th st., 81.
5. Leonard O'Connor, 22 Fiftieth st., Corona, L. I., 76.20.
6. William J. Gardner, Jr., 91 Marion st., Brooklyn, 72.42.

Promotion to Transiman and Computer, Grade D.
President of the Borough of Queens.

Topographical Bureau—

1. Carter B. Harris, 84 Washington st., Jamaica, N. Y., 86.61.
2. Lloyd A. Martin, 821 Manor ave., Woodhaven, L. I., 86.38.
3. Charles W. Doon, 212 E. 188th st., 85.40.
4. Jesse A. Darling, 596 Fourth ave., L. I. City, 84.18.
5. John F. Heim, 40 Lurting st., Corona, L. I., 83.40.
6. Charles F. Harmon, 120 Maurice ave., Elmhurst, L. I., 83.
7. Thomas P. Cunningham, 1411 Woodhaven ave., Woodhaven, 82.76.
8. Everett W. Horton, 1517 Clinton ave., Ozone Park, L. I., 82.34.
9. James J. Landy, 190 Twelfth st., L. I. City, 81.91.

Gardener.

1. Edward F. Flynn, Manor Road, Port Richmond, R. F. D., S. I., 91.
2. John W. Arnold, 43 Barclay st., Astoria, 90.
3. Herman Fuhrmann (N. Q.), 175 Cedard rd., New Rochelle, care of M. J. O'Brien, 84.

4. Richard Ruck, 2942 Baisley ave., Bronx, 82.
5. Peter Flood, 3939 White Plains ave., Bronx, 80.80.
6. John Carroll, 1238 Walton ave., Bronx, 80.40.
7. Peter J. Sheridan, 507 W. 175th st., 80.
8. John J. Fitzgerald, 8 W. 52nd st., 79.60.
9. Henry Greiner, 1856 Jerome ave., Bronx, 79.20.
10. Conrad H. Brown, 2318 Newbold ave., Westchester, 79.
11. James Quinlan, 7 Pine st., 78.60.
12. Peter Rehm, 483 Utica ave., Brooklyn, 77.60.
13. William Loughlin, 458 W. 131st st., 76.80.
14. John C. Tighe (N. Q.), Clafen Terrace, Bronx, 76.60.
15. Patrick J. Reehil, 102 Horton st., Elmhurst, L. I., 76.
16. James J. Fitzgerald, 302 E. 38th st., 75.
17. Peter J. Donlon, 1004 Forest ave., Ridgewood, L. I., 73.80.
18. James E. O'Brien, 28 Carlton ave., Brooklyn, 73.20.
19. William F. Feistel, 267 W. 130th st., 72.60.
20. William H. Moran, 441 E. 83rd st., 71.20.
21. Vincenzo A. Spinelli, 1676 Fifty-seventh st., Brooklyn, 70.

Assistant Director, Pathological Laboratory.

1. Douglas Symmers, 338 E. 26th st., 88.20.
2. Thomas A. Gonzales, 1456 Lexington ave., 74.

Pathologist.

1. Thomas A. Gonzales, 1456 Lexington ave., 87.60.
2. Armin V. St. George, 132 E. 60th st., 85.20.

PUBLIC SERVICE COMMISSION, FIRST DISTRICT.

No. 120 BROADWAY, NEW YORK CITY.

Calendar for the Week Commencing July 16, 1917.

Monday, July 16, 1917—10.30 a. m.—Room 2562—Case No. 2149—Union Rail-
way Company in the City of New York et al.—“General service conditions”—Whole
Commission—Wm. L. Ransom, Counsel. 10.30 a. m.—Room 2562—Case No. 2193—
The Long Island Railroad Company—“Alterations of grade crossings at Lawrence
Street and other streets on Whitestone Branch and Northside Division”—Whole
Commission—Wm. L. Ransom, Counsel. 10.30 a. m.—Room 2562—Case No. 2217—
New York and North Shore Traction Company—“Application relative to changes
and advances in rates of fare”—Whole Commission—Wm. L. Ransom, Counsel.
10.30 a. m.—Room 2562—Case No. 2223—Staten Island Midland Railway Company—
“Application relative to changes and advances in rates of fare”—Whole Commis-
sion—Wm. L. Ransom, Counsel. 10.30 a. m.—Room 2562—Case No. 2224—Rich-
mond Light and Railroad Company—“Application relative to changes and advances
in rates of fare”—Whole Commission—Wm. L. Ransom, Counsel. 11 a. m.—Room
2562—Adjourned Meeting of the Commission. 2.30 p. m.—Room 2562—Case No.
2218—Interborough Rapid Transit Company—“Application for approval of issue
of \$25,483,772 five per cent. bonds under first and refunding mortgage dated March
20, 1913”—Whole Commission—Wm. L. Ransom, Counsel. 2.30 p. m.—Room 2562
—Case No. 2182—Interborough Rapid Transit Company—“Application for approval
of issue of \$16,436,000 five per cent. bonds under first and refunding mortgage dated
March 20, 1913”—Argument on question of resettlement of Form of Order—Whole
Commission—Wm. L. Ransom, Counsel.

Tuesday, July 17, 1917—10.30 a. m.—Room 2562—Case No. 1541—Flatbush Gas
Company—Samuel Maires et al., Complainants—“Rate for electricity in Brooklyn”—
Commissioners Hayward and Hervey—Wm. L. Ransom, Counsel—(Note—This hear-
ing will be adjourned to July 20, 1917, at 10.30 a. m.).

Wednesday, July 18, 1917—10.30 a. m.—Room 2523—Case No. 2189—New York
and Richmond Gas Company—“Application for approval of issue of \$2,214,400 bonds”—
Commissioner Hervey—Wm. L. Ransom, Counsel. 11.30 a. m.—Room 2562—R. T.
7238—Rapid transit railroads—“Sections 2 and 3, Routes Nos. 4 and 36; opening of
bids for construction of station finish at 34th Street and Times Square Stations”—
Whole Commission. 2.30 p. m.—Room 2562—Case No. 2190—The Long Island Rail-
road Company—Alexander Cameron et al., Complainants—“Service and rates of fare
between Jamaica and Long Island City and intermediate points”—Whole Commis-
sion—Wm. L. Ransom, Counsel. 2.30 p. m.—Room 2562—Case No. 1354—Long Isl-
and Railroad Company—22nd Assembly District Regular Democratic Organization,
Complainants—“Reduction of fare between Flatbush and Railroad Avenues”—Whole
Commission—Wm. L. Ransom, Counsel. 2.30 p. m.—Room 2562—Case No. 1588—
Long Island Railroad Company—“Rates of fare on Atlantic Avenue Division ex-
press trains between East New York and Flatbush Avenue Station”—Whole Com-
mission—Wm. L. Ransom, Counsel.

Thursday, July 19, 1917—3.30 p. m.—Room 2562—Case No. 2207—Gas Cor-
porations in the Borough of The Bronx—“Power, purity, pressure and quality of
gas”—Whole Commission—Wm. L. Ransom, Counsel.

Friday, July 20, 1917—10.30 a. m.—Room 2562—Case No. 1541—Flatbush Gas
Company—Samuel Maires et al., Complainants—“Rate for electricity in Brooklyn”—
Commissioners Hayward and Hervey—Wm. L. Ransom, Counsel.
Regular Meeting of the Commission held on Wednesday at 11 a. m.

DEPARTMENT OF FINANCE.

WARRANTS MADE READY FOR PAYMENT IN DEPARTMENT OF FINANCE SATURDAY, JULY 14, 1917.

Below is a statement of warrants made ready for payment on the above date,
showing therein the Department of Finance voucher number, the dates of the invoices
or the registered number of the contract, the date the voucher was filed in the
Department of Finance, the name of the payee and the amount of the warrant.

Where two or more bills are embraced in the warrant, the dates of the earliest
and latest are given, excepting that, when such payments are made under a contract,
the registered number of the contract is shown in the place of the second invoice date.

Where the word “final” is shown after the name of the payee, payment will not
be made until thirty days after the completion and acceptance of the work, but all
of the other warrants mentioned will be forwarded through the mail unless some
reason exists why payment is to be made in person, in which event written notice will
be promptly given to the claimant.

In making a written or verbal inquiry at this office for any of the above men-
tioned warrants, it is requested that reference be made by the Department of Finance
voucher number.

WILLIAM A. PRENDERGAST, Comptroller.

Finance Voucher No.	Invoice Dates or Contract Number.	Received in Depart- ment of Finance.	Name of Payee.	Amount.
Armory Board.				
95212	5-31-17	7-9-17	John F. Schmadeke, Inc.....	\$19 00
95211	5-9-17	7-9-17	John F. Schmadeke, Inc.....	43 40
95210	5-8-17	7-9-17	John F. Schmadeke, Inc.....	43 40
95208	5-11-17	7-9-17	William Farrell & Son.....	97 00
95228	6-1-17	7-9-17	Nicholas J. Schery.....	14 00
95229	6-1-17	7-9-17	Nicholas J. Schery.....	14 00
95227	5-4-17	7-9-17	Nicholas J. Schery.....	8 30
95233	5-31-17	7-9-17	William C. Ferrer.....	21 00
95222	5-28-17	7-9-17	J. M. Saulpaugh's Sons.....	7 80
95232	5-31-17	7-9-17	William C. Ferrer.....	18 72
95221	5-31-17	7-9-17	Cavanagh Bros. & Co.....	52 50
94762	2-1-17	7-7-17	Agent & Warden of Clinton Prison...	42 00
Bellevue and Allied Hospitals.				
93781	6-7-17	7-5-17	Waite & Bartlett Mfg. Co.....	\$88 50
93805		7-5-17	H. K. Mulford Company.....	65 00
96288	6-25-17	7-11-17	The Louisa Minturn Hospital.....	171 43
Department of Plant and Structures.				
93103	6-22-17	7-2-17	James McLaughlin Company.....	\$220 00
93104	3-31-17, 6-15-17	7-2-17	The F. B. Stearns Co. of New York..	165 11
Municipal Court of the City of New York.				
93022		7-2-17	New York Telephone Company.....	\$131 56
City Magistrates' Courts.				
95966		7-11-17	Frank Oliver, Chief Clerk.....	\$94 33
95967		7-11-17	Frank Oliver, Chief Clerk.....	16 75
95970		7-11-17	Frank Oliver, Chief Clerk.....	89 76
95969		7-11-17	Frank Oliver, Chief Clerk.....	26 00
95968		7-11-17	Frank Oliver, Chief Clerk.....	19 00
Court of General Sessions.				
93025		7-2-17	Louis Jacobson.....	\$200 00
93026		7-2-17	Menas S. Gregory.....	200 00
93027		7-2-17	Harry Freeman.....	200 00
County Clerk, Richmond County.				
94959	7-7-17	7-9-17	L. R. Barton.....	\$3 50
College of The City of New York.				
95273	6-1-17	7-9-17	John M. Fimian.....	\$6 77
95272	5-23-17	7-9-17	L. E. Knott-Apparatus Co.....	37 30

Finance Voucher No.	Invoice Dates or Contract Number.	Received in Department of Finance.	Name of Payee.	Amount.	Finance Voucher No.	Invoice Dates or Contract Number.	Received in Department of Finance.	Name of Payee.	Amount.
95256	4-30-17	7-9-17	Carl H. Schultz	20 00	95741			Abraham Rosenberg	475 00
95261	5-26-17	7-9-17	Hammacher, Schlemmer & Co.	3 08	96200		7-11-17	Norman C. McNeil	149 00
95250	5-15-17	7-9-17	The Elsworth Press, Inc.	15 75	96201		7-11-17	Cornelius Farley	34 00
95252	5-31-17	7-9-17	Knickerbocker Ice Company	3 60				Public Administrator, Bronx County.	
			Department of Correction.		94861	7-1-17	7-7-17	The Gramatan Springs Company, Inc.	\$0 90
94620	6-21-17	7-6-17	William Bratter & Co.	\$2 00	94862	7-3-17	7-7-17	Nicholas Gless	2 00
94607	6-28-17	7-6-17	James A. Miller	2 16	94860	6-30-17	7-7-17	Nickel Towel Supply	75
94609	6-12-17	7-6-17	John Greig	19 71				Bronx Parkway Commission.	
94608	6-9-17	7-6-17	American Disinfecting Co., Inc.	45 00	93654	5-8-17, 5-22-17	7-3-17	J. W. Fiske Iron Works	\$33 90
93119	6-16-17	7-2-17	J. W. Thompson	110 00				Department of Parks.	
93107	1-31-17, 5-31-17	7-2-17	Triangle Auto Service	139 36	95201		7-9-17	The American Museum of Natural History	\$765 86
93132	6-20-17	7-2-17	Candee, Smith & Howland Co.	150 00			7-9-17	New York Aquarium	1,221 58
			District Attorney, Bronx County.		95185	5-21-17	7-9-17	Jos. F. Eberhard & Son, Inc.	2 50
94686	6-30-17	7-6-17	A. Lipshutz	\$4 60	94745		7-4-17	New York Telephone Co.	36 27
94684	6-30-17	7-6-17	Fred M. Schildwachter, Inc.	8 65				Police Department.	
8886		7-8-17	Henry Martin	105 00	94897	6-21-17	7-7-17	Baker, Murray & Imbrie, Inc.	\$47 48
			District Attorney, New York County.		94180	6-20-17	7-2-17	Standard Oil Co. of New York	181 80
95047		7-9-17	M. Zalkowitz	\$16 17				President of the Borough of Manhattan.	
95042	7-1-17	7-9-17	Economy Clean Towel Supply Co.	10 50	93465		7-3-17	Jno. H. Schinnagel & James M. Vincent	\$358 51
95041	6-30-17	7-9-17	Berkshire Products Co., Inc.	37 50	93527	6-31-17	7-3-17	Kieley & Mueller, Inc.	36 00
			Department of Docks and Ferries.					President of the Borough of The Bronx.	
95606	6-27-17	7-10-17	Russell & Edwin Mfg. Co.	\$12 40	96360		7-11-17	J. Stewart Wilson, Supt.	\$118 64
95604	6-29-17	7-10-17	B. B. Neal Hardware Co.	15 00	96361	6-8-17	7-12-17	Royal Typewriter Company, Inc.	75
95603	6-26-17	7-10-17	Patterson, Gottfried & Hunter, Inc.	17 16	96359	6-6-17, 6-22-17	7-11-17	Underwood Typewriter Co., Inc.	2 25
95602	6-4-17	7-10-17	Myers Plate & Window Glass Co.	11 00	96366	6-18-17	7-11-17	The New York, New Haven & Hartford Railroad Co.	2 00
95601	6-16-17	7-10-17	Jones Packing Co.	11 11				The New York, New Haven & Hartford Railroad Co.	2 00
93088		44945	Great Lakes Dredge & Dock Company	5,197 20	96367	6-6-17	7-11-17	Josiah H. Fitch, Engr. of Const.	147 50
93087	6-30-17	7-2-17	Brooklyn and Manhattan Ferry Company	11,000 00	96357		7-11-17	John C. Hume, Topl. Engr.	20 91
93091		46874	Wm. Messer Company	5,302 50	95171	6-29-17	7-9-17	E. Belcher Hyde	12 00
93089		47189	Cooney-Eckstein & Co., Inc.	8,389 95	93729	6-26-17, 6-27-17	7-3-17	Bronx County Auto Co., Inc.	31 26
93090		47188	J. H. Burton & Co., Inc.	1,459 78	93226		7-2-17	James V. Troisi	3,332 00
93102			Henry Du Bois, Sons' Company	24,916 92	93225		7-2-17	Marrone & Bove	1,701 13
93097	5-5-17	7-2-17	L. R. Merritt & Co.	311 00				President of the Borough of Brooklyn.	
93096	5-16-17	7-2-17	G. Elias & Bro.	486 30	93745	4-30-17	7-3-17	Shadbolt Manufacturing Company	20 00
			Board of Estimate and Apportionment.		93303		7-2-17	Cranford Company	1,446 20
96140		7-11-17	Katherine H. Yochman, Stenographer and Typewriter	26 22	93304		7-2-17	Grimm Construction Company	1,385 68
96144		7-11-17	C. R. Dooley	31 70	93302		7-2-17	Cranford Company	8,193 41
96146		7-11-17	Fred F. Moran	63 20	93301		7-2-17	Ulrich & Persicano	1,275 22
96148		7-11-17	Charles R. Allen	23 86				President of the Borough of Queens.	
96141		7-11-17	George Stein	29 60	94971	5-14-17	7-9-17	Jurgen, Rathjen Co.	48 75
96147		7-11-17	Lewis H. Carris	18 60	94972	5-28-17	7-9-17	Jurgen, Rathjen Co.	40 50
96150		7-11-17	Robert O. Small	24 98	94967	6-20-17	7-9-17	Frank R. Smith	42 50
96149		7-11-17	Wm. B. Kamprath	27 35	94963	6-21-17	7-9-17	Elmhurst Coal Co.	85 00
96143		7-11-17	Francis H. Wing	42 00	96416		7-11-17	James J. Blake, Engineer of Highways	179 95
96145		7-11-17	R. L. Cooley	188 28	94991	5-31-17	7-9-17	Strang Auto Garage Co., Inc.	30 31
96142		7-11-17	Millard B. King	24 38	95421	6-1-17	7-10-17	The Long Island Hardware Company	86 17
			Department of Education.		95436		7-10-17	Jamaica Bookbindery	20 00
94547	12-30-16	7-6-17	Christopher Nally	24 00	95435		7-10-17	Matheson Lead Company	50 00
93588	5-5-17	7-3-17	John Wenning	55 00	95558	6-28-17	7-10-17	Frank R. Smith	24 00
93441		7-3-17	James E. Delaney	25 00	95559	6-27-17	7-10-17	Frank R. Smith	60 00
93440	3-19-17	7-3-17	August Munder & Son	48 00	94968	6-27-17	7-9-17	Frank R. Smith	42 50
94546	1-27-17	7-6-17	H. Pfund	47 00	94966	6-4-17	7-9-17	Frank R. Smith	42 50
94555	11-30-16	7-6-17	Godfrey Keeler Co.	66 00	95561	6-17-17	7-10-17	H. K. Lines	41 00
94556	12-30-16	7-6-17	Godfrey Keeler Co.	96 00	94969	6-4-17	7-9-17	Jurgen, Rathjen o.	15 50
95625	6-13-17	7-10-17	Scott, Foresman & Company	72	94970	6-15-17	7-9-17	Jurgen, Rathjen Co.	45 00
94923	5-23-17	7-9-17	Herman Ahlers	34 20	94090	4-30-17	7-5-17	Strang Auto Garage Co., Inc.	15 90
93217		46139	T. Frederick Jackson, Inc.	630 00	94086	6-19-17	7-5-17	Nicoll & Imholz	19 90
93148		7-2-17	The Clark & Wilkins Company	160 00	95569	5-21-17	7-10-17	Luke Kilgallon	25 00
93221		46142	Wm. Knabe & Co.	1,309 50	93290		7-2-17	Chas. A. Myers Contracting Co., Inc.	2,175 80
93219		46138	Hardman, Peck & Co.	360 00	93287		7-2-17	Kingsbridge Cont. Co., Inc., Assignee of Clancy & Van Alst	1,330 67
93145	3-31-17, 4-11-17	7-2-17	S. Bernstein & Son	103 60	93288		7-2-17	Peace Bros.	7,297 25
93224		45963	Robertson & Conry, Inc.	351 00	96415		7-11-17	Charles W. Baylis	15 10
93223		46137	J. & C. Fischer	337 50				President of the Borough of Richmond.	
93218		46138	Hardman, Peck & Co.	360 00	95156	5-31-17	7-9-17	Staten Island Shipbuilding Company	12 48
96577		7-12-17	R. M. Bingham, Examiner	312 75	95157	4-5-17	7-9-17	David Nunamann	2 50
95620		7-10-17	A. L. Brasefield, Deputy Superintendent of School Supplies	172 29	95158	5-15-17	7-9-17	J. M. Flossmann	7 00
			Commissioner of Jurors, Queens County.		95153	5-1-17	7-9-17	John Niess	34 60
95574		7-10-17	Thorndyke C. McKenney, Commissioner	50 00	95152	6-8-17	7-9-17	E. Wagner	7 00
			Commissioner of Jurors, Kings County.		95140	6-1-17	7-9-17	Crandall Packing Company	87 40
94414	7-1-17	7-6-17	The Peerless Towel Supply Co.	3 40	93272	5-21-17	7-2-17	Brady Brothers	160 00
95965		7-11-17	William B. Hermance	9 00				Public Service Commission.	
			Commissioner of Jurors, New York County.		93293		7-2-17	Gibbs & Hill	1,250 00
91189		7-11-17	Frederick O'Byrne, Commissioner	45 75	94594	5-30-17	7-6-17	The Franklin, Allen Window Cleaning Company, Inc.	5 00
			Law Department.		94587	5-21-17	7-6-17	F. Eckenroth & Son, Inc.	18 00
93296		7-2-17	Arthur B. Gritman	350 00	94584	5-25-17	7-6-17	Domestic Mills Paper Company	34 25
93298		7-2-17	E. De V. Tompkins	645 00	94581	4-28-17	7-6-17	Commercial Utilities Manufacturing Company	2 00
93295		7-2-17	William F. Hunt	750 00			7-9-17	The Bell Telephone Company of Pennsylvania	4 57
93297		7-2-17	Leland H. Ross	100 00			7-6-17	Louis Cassandra	2 30
93060		46741	New York Telephone Company	1,179 97			7-6-17	G. M. Christie	36 00
96153		7-11-17	Lamar Hardy, Corporation Counsel	1,108 40			7-6-17	The Clinton Garage, Inc.	10 79
			Miscellaneous.				7-6-17	Robert J. Freeman	3 95
96433		7-12-17	The Ozanam Home for Friendless Women	259 48			7-6-17	F. M. Conte	5 70
96429		7-12-17	American Female Guardian Society and Home for the Friendless	2,723 80			7-10-17	Webster Ave. Garage	36 60
96430		7-12-17	Beth Israel Hospital	2,119 40			7-6-17	The Glenwood Garage	83 42
96431		7-12-17	Beth Israel Hospital	2,280 19			7-6-17	M. A. Gilligan	11 20
96432		7-12-17	Brooklyn Nursery and Infants' Hospital	402 56			7-6-17	Nick Grecco	13 80
96434		7-12-17	Catholic Institute for the Blind	617 83				Perfect Coat Front Pad Co.	60 00
96435		7-12-17	Dominican Convent of Our Lady of the Rosary	11,892 00				Ellen Maloney	55 00
96436		7-12-17	Good Counsel Training School for Young Girls	1,369 92				Kelsey, Suydam & Mollenhauer, Agts. for William C. Schirmer, Executor of the Estate of William Schirmer	25 00
96437		7-12-17	Hebrew Sheltering Guardian Society	14,362 70				Montrose Realty Co.	60 00
96438		7-12-17	Howard Orphanage and Industrial School	2,863 55				Plaza Improvement Company	45 00
96439		7-12-17	St. Anthony's Hospital	7,711 20				Department of Public Charities.	
96440		7-12-17	The New York Society for the Relief of the Ruptured and Crippled	1,168 21	93969	6-14-17	7-5-17	Benjamin S. Adler Co.	\$53 85
		7-7-17	Sadie Lippman	500 00	93980	5-25-17	7-5-17	Lyons Sanitary Urn Company, Inc.	52 00
93055	6-30-17	7-9-17	New York Towel Supply Co.	24 70	93987	5-29-17	7-5-17	McKee Refrigerator Co.	84 06
94848		7-9-17	Frank A. McGuire	675 00			47108	Rebecka Melicow	70 20
95038		7-12-17	Frank A. McGuire	75 00	93196		47364	Henry Allen	210 40
96505		7-11-17	W. L. Schroeder	18 00	93198		47368	The Manhattan Supply Company	2,057 00
96222		7-11-17	John J. Carley	10 00	93199		47369	Syndicate Trading Co.	1,854 60
96221		7-11-17	Ralph R. Rumery	640 00	93197		46979	Lewis Manufacturing Co.	8,523 74
96223		7-11-17	Isaiah's Empire Stables	198 00	93259	5-25-17	7-2-17	Merchant & Evans Co.	174 46
94961			Lewis E. Field	75 00	93181	5-3-17, 5-15-17	7-2-17	Theo W. Morris & Co.	192 54
95736			Columbia Trust Company	60 00	93193		47292	Levy Dairy Co.	247 75
95737			Amelia Schuler	50 00	93195		47164	Armour & Company	6,089 19
95738			Matthew A. Husson	125 00	93153	5-7-17	7-2-17	Federal Huber Company	120 00
95739			Rector Church, Wardens and Vestrymen of St. Paul's Church in the Village of Morrisania	687 50	93264	6-8-17	7-2-17	F. C. Allen, Jr., & Co.	175 00
95740			Daniel F. Shea as Administrator of the Estate of Daniel Shea	60 00	93191		47285	Nathan Strauss, Inc.	1,280 95
					93163	6-6-17	7-2-17	Clinton Wire Cloth Company	105 00
					93258	4-30-17, 5-26-17	7-2-17	Theo W. Morris & Co.	151 90
					93238	5-25-17	7-2-17	Arthur C. Jacobson & Sons	105 39
					93168	5-22-17	7-2-17	Tingue, Brown & Co.	154 00

Finance Voucher No.	Invoice Dates or Contract Number.	Received in Department of Finance.	Name of Payee.	Amount.	Finance Voucher No.	Invoice Dates or Contract Number.	Received in Department of Finance.	Name of Payee.	Amount.
Register, New York County.					94714	6-15-17	7-6-17	Tower Mfg. & Novelty Co.	98
94073	5-1-17	7-5-17	The Legislative Index Pub. Co.	\$75 00	94709	6-19-17	7-6-17	Library Bureau	25 88
94074	5-31-17	7-5-17	Zincograph Company	3 75	94718	4-25-17	7-6-17	Western Electric Company, Inc.	5 08
94071	5-31-17	7-5-17	Joseph Spengler	2 50	94721	6-13-17	7-6-17	The Philadelphia Lawn Mower Co.	12 85
94068	6-19-17	6-20-17	Kolesch & Co.	1 85	Department of Water Supply, Gas and Electricity.				
94070	5-31-17	7-5-17	Atlas Stationery Corporation	20 10	95110	5-31-17	7-9-17	Fulton Blue Print Co.	\$21 99
Sheriff, Richmond County.					95111	5-31-17	7-9-17	J. C. Muller	12 68
93041	4-30-17	5-31-17	James Lucey	\$550 03	95114	5-31-17	7-9-17	Castleton Motor Car Co.	2 95
Department of Street Cleaning.					95115	5-25-17	7-9-17	E. F. Keating Co.	3 10
94039	5-16-17	7-5-17	The Consolidated Auto Radiator Mfg. Co., Inc.	\$28 14	95117	6-22-17	7-9-17	Hastings Garage, J. A. Devine, Prop.	14 59
Board of Water Supply.					95119	3-23-17	4-4-17	Autocar Sales Company	17 10
94725	6-11-17	7-6-17	Firestone Tire & Rubber Co., Inc.	\$30 30	95118	1-22-17	7-9-17	Hastings Garage, J. A. Devine, Prop.	3 75
					95121	5-31-17	7-9-17	C. J. Dunning & Son	4 85
					94562	5-1-17	7-6-17	Oriental Rubber & Supply Co., Inc.	8 81

VOUCHERS RECEIVED IN DEPARTMENT OF FINANCE SATURDAY, JULY 14, 1917.

A statement is herewith submitted of all vouchers filed in the Department of Finance on this date, in which is shown the Department of Finance voucher number, the date of the invoices or the registered number of the contract, the name of the payee and the amount of the claim. Where two or more bills are embraced in one voucher the date of the earliest is given, excepting that when such vouchers are submitted under a contract the registered number of the contract is shown instead.

WILLIAM A. PRENDERGAST, Comptroller.

Finance Voucher No.	Invoice Dates or Contract Number.	Name of Payee.	Amount.
Bellevue and Allied Hospitals.			
97673	5-23-17	The Republic Rubber Tire & Shoe Co.	\$14 00
97674		Postal Tel. Cable Co.	34 00
97675		The Western Union Tel. Co.	1 27
97662	5-21-17	G. E. Stechert & Co.	2 10
97663	5-18-17	Godfrey, Keeler Co.	53 00
97664		Finola Mfg. Co.	65 00
97665		The Vacuum Cleaner Const. Co.	18 00
97666	6-2-17	John Simmons Co.	1 53
97667	6-7-17	Shipley Const. & Supply Co.	110 00
97668	6-9-17	Wappler Electric Co., Inc.	6 00
97669	6-8-17	Geo. Tieman & Co.	4 25
97670		F. Schmickl & Co., Inc.	9 00
97671	5-28-17	National Syringe Co.	9 75
97672		The Perfection Spring Service Co.	20 70
97650	6-4-17	Burton & Davis Co.	512 50
97651	6-5-17	John Greig	48 76
97652	5-4-17	Vacuum Oil Co.	46 55
97653	5-25-17	Standard Oil Co. of N. Y.	4 25
97654	6-2-17	Stanley & Patterson, Inc.	7 56
97655	6-13-17	Consumer's Paper Mills	85 00
97656	4-19-17	Yawman & Erbe Mfg. Co.	131 00
97657	3-29-17	M. Flegenheimer's Sons	76 46
97658	6-11-17	Syndicate Trading Co.	15 15
97659	5-10-17	Chas. W. Brucher	80 25
97660	5-23-17	Rutherford Rubber Co.	43 74
97661	6-8-17	Tascarella Bros.	102 00
Board of Coroners.			
97548	6-30-17	New York Tel. Co.	23 57
97549		Albert Humm	10 20
97550		Albert Humm	18 00
Municipal Court of The City of New York.			
97529		Wm. A. Nelson, Jr.	2 40
97530		Cornelius Snedeker	11 10
97531		Jas. D. Moran	2 90
97532		Leonard F. Whitbeck	9 65
97533		Chas. Kerner	7 10
97534		Jeremiah P. Tracey	1 80
97535		New York Tel. Co.	86 06
97536		New York Tel. Co.	117 18
97517		John J. Dietz	5 00
97518		Wm. R. Fagan	10 00
97519		Harry C. Perry	5 00
97520		Terence J. O'Donnell	4 28
97521		Isidor Greenbaum	5 90
97522		Wm. Wedemeyer	10 60
97523		Jas. McAlarney	28 10
97524		Jas. T. Kelly, Jr.	1 60
97525		Aristide L. B. Carbone	3 10
97526		Cornelius M. Bracken	50
97527		John F. Ward	3 85
97528		Michael J. Daly	3 15
County Clerk, Richmond County.			
97561	7-2-17	Elliott, Fisher Co.	8 11
Department of Education.			
97539	42155	T. A. Clarke Co.	5,583 23
97540	42155	T. A. Clarke	29,168 40
97541	45934	Milliken Bros., Inc.	3,031 20
97542	46026	E. Rutzler Co.	3,438 00
97543	46084	Milton G. Reeves	864 00
97544	47117	Jos. A. Lee	787 50
97537	46680	Auto Trucking Co.	2,899 40
97538	46514	Peckham, Little & Co.	5,764 43
		Peckham, Little & Co.	3,289 25
97546	4-21-17	Geo. H. Beck & Sons	910 00
97545	6-15-17	A. Itzkowitz	338 00
Department of Finance.			
97514		Maurice Breen	59 75
97515		Wm. C. Hecht	30 45
97516		Sidney H. Goodacre	43 72
Board of Inebriety.			
97584	7-18-16	Standard Oil Co. of N. Y.	24 00
97585	6-4-17	Armour & Co.	43 22
97586	5-2-17	Armour & Co.	281 83
97587	6-15-17	Conklin & Strong	56 25
97588	6-25-17	B. F. Goodrich Rubber Co.	99 13
97589	6-21-17	Jos. Harris Co.	70 90
97590	5-31-17	Samuel E. Hunter	46 76
97591	6-11-17	Individual Drinking Cup Co.	4 20
97593		Knickerbocker Ice Co.	2 17
97594	6-21-17	Frank J. Lennon & Co.	571 20
97595	6-23-17	Long Island Food Reserve Battalion	57 50

Finance Voucher No.	Invoice Dates or Contract Number.	Name of Payee.	Amount.
97596	5-18-17	Manhattan Electrical Supply Co.	5 40
97597	5-19-17	H. Mueller Mfg. Co.	18 10
97598	7-6-17	New York Belting & Packing Co.	25 25
97599	5-12-17	Punderford, Haddock & Francis Corp.	43 20
97600	6-19-17	Geo. N. Reinhardt & Co.	74 46
97592	6-11-17	International Agricultural Corp.	587 25
97601	6-30-17	Shults Bread Co.	118 26
97602	5-19-17	Smith, Worthington Co.	84 32
97603	6-11-17	Studebaker Corp'n of America	149 49
97604	6-28-17	Stump & Walter	35 00
97605		Wells, Fargo & Co.	25 03
97606	3-21-17	Wilson & Co., Inc.	114 24
97607	6-3-17	S. D. Woodruff & Sons	18 49
97608	6-9-17	Yuess, Gardens Co.	42 00
Miscellaneous.			
97463		Franz Kemmerich, as Adm. of the Estate of Frank Kemmerich, deceased	6,312 53
97464		Chas. E. Hiob	50 00
97465		Mary Hiob	50 00
97466		John F. Shaughnessy	9,000 00
97467		John F. Shaughnessy	12,000 00
97468		Walter J. Drummond	9,000 00
97469		Jos. Verdi	24 62
97470		Salvatore Callendo	66 35
97547		New York Central R. R. Co.	10,000 00
97471		Wm. A. Prendergast, as Comptroller, and Milo R. Maltbie, as Chamberlain	1,750,000 00
97472		Wm. A. Prendergast, as Comptroller, and Milo R. Maltbie, as Chamberlain	750,000 00
97473		Wm. A. Prendergast, as Comptroller, and Milo R. Maltbie, as Chamberlain	205 48
97474		Wm. A. Prendergast, as Comptroller, and Milo R. Maltbie, as Chamberlain	10,068 52
97475		Wm. A. Prendergast, as Comptroller, and Milo R. Maltbie, as Chamberlain	7,191 80
97476		Wm. A. Prendergast, as Comptroller, and Milo R. Maltbie, as Chamberlain	3,082 20
97477		Wm. A. Prendergast, as Comptroller, and Milo R. Maltbie, as Chamberlain	50,000 00
97478		Wm. A. Prendergast, as Comptroller, and Milo R. Maltbie, as Chamberlain	2,450,000 00
97676		Wm. A. Prendergast, as Comptroller, and Milo R. Maltbie, as Chamberlain	50,000 00
97677		Wm. A. Prendergast, as Comptroller, and Milo R. Maltbie, as Chamberlain	200,000 00
97678		Wm. A. Prendergast, as Comptroller, and Milo R. Maltbie, as Chamberlain	882 20
97679		Wm. A. Prendergast, as Comptroller, and Milo R. Maltbie, as Chamberlain	220 55
Department of Parks, Boroughs of Manhattan and Richmond.			
97643		Metropolitan Museum of Art	\$10,878 89
97644		New York Aquarium	1,391 82
97645		The American Museum of Natural History	16 00
97646		The American Museum of Natural History	1,166 39
97647		The American Museum of Natural History	289 66
97648		The Metropolitan Museum of Art	269 58
97649		The Western Union Tel. Co.	7 13
97635	7-6-17	A. B. Jennings	20 00
97636		Frank E. Haynes & Son	45 00
97637		Geo. Oberdorfer	10 00
97638		Powers Accounting Machine Co.	1 80
97639		Jos. E. Savage	297 55
97640		Our Realty Co.	8 25
97641		W. S. Mygrant	364 00
97642		John T. F. Ward	115 00
President of the Borough of Brooklyn.			
97488	45413	M. J. O'Hara	\$9,688 14
97493	45193	Cranford Co.	1,093 22
97490	46048	B. Turcarno Cont. Co.	1,632 00
97479		Thos. F. Moran	16 45
97480		Wm. G. Closson	10 30
97481		Chas. R. Ward	17 15
97482		Wm. W. Richards	208 65
97483		John W. Sparks	98 00

Finance Voucher No.	Invoice Dates or Contract Number.	Name of Payee.	Amount.
97484		John W. Sparks	32 45
97485		Edw. Muller	5 00
97486		Frank O. Kalin	44 33
97487		Harry Voletsky	108 00
97501		Palmer Garage Co.	29 81
97502	7-1-17	Eugene Donnelly	6 16
97503	6-29-17	Wilson Stamp Co.	7 50
97504	5-24-17	A. Davis	7 50
97505		Robt. H. Bryson	25 00
97506	6-25-17	Baron & Beling	91 80
97507		Fredk. Semken	4,375 00
97491	7-1-17	Midwood Garage	100 58
97492	7-5-17	C. W. Keenan	2 64
97493	7-1-17	Siever's Garage	23 68
97494	6-30-17	Stewart Products Service Station	4 75
97495	7-1-17	Siever's Garage	18 00
97496	6-25-17	Walldorf, Hafner & Schultz	66 60
97497	7-5-17	Keuffel & Esser Co.	36 75
97498	5-2-17	Eagle Spring Water Co.	26 40
97499		A. J. Sweeney	45 27
97500		Harry Kenyon	23 70
Department of Public Charities.			
47164		Armour & Co.	\$2,910 90
46903		Saverno Products Co.	6 41
46641		Standard Oil Co. of N. Y.	220 66
46880		R. W. Geldart	115 04
47482		Greenhut Co., Inc.	501 00
47595		The Manhattan Supply Co.	1,128 68
46898		Thos. C. Dunham	3,017 70
44659		Geo. L. Hilt Co., Inc.	2,720 70
46921		Wm. H. Jamouneau Co.	2,115 00
47108		Rebecca Melicow	89 70
46929		Westchester Fish Co., Inc.	484 03
47298		Armour & Co.	1,125 03
47299		Grand Central Market	239 51
47693		Grand Central Market	894 10
47302		Frank J. Murray Co., Inc.	430 02
47598		Frank J. Murray Co., Inc.	1,439 19
47285		Nathan Strauss, Inc.	3,732 26
47315		L. Crocco & Sons	9 89
47318		Richman & Samuels	12 84
47621		R. F. Stevens Co.	1,760 10
Register, Bronx County.			
97509	3-7-17	Agent and Warden, Auburn Prison	\$41 00
97510		Fred M. Schildwachter	10 40
97511		L. E. Waterman & Co.	10 50
97512	7-1-17	Gramatan Springs Co., Inc.	8 00
97513		Yawl Towel Supply Co.	7 00
97508		Theodore Kolber	2 15
Sheriff, Richmond County.			
97551	5-28-17	Castleton Motor Car Co.	\$53 30
97552	6-28-17	Jos. W. Wany	7 20
97553		Silk's Dept. Store	4 00
97554	7-1-17	Henry Meyer & Son	85 00
97555	7-2-17	Taylor's Garage & Auto Repairs	57 73
97556	7-2-17	W. B. Schutte	1 90
97557	7-5-17	F. A. Lambert & Co.	258 20
97558	7-3-17	Holterman Bros.	56 76
97559	6-30-17	Borden's Farm Products Div.	6 96
97560	7-1-17	Kunath Bros.	37 86
97562		S. Curry	20 00
97563		New York Tel. Co.	24 79
Board of Water Supply.			
97609	44914	S. A. Frazier Drilling Co.	\$883 74
97610	36203	Exeter Machine Works	26,408 71
97611	46057	H. W. Spencer	544 50
Department of Water Supply, Gas and Electricity.			
97624	6-9-17	The Kennedy Valve Mfg. Co.	\$445 10
97625	6-20-17	Wilson & Co.	9 00
97626	5-19-17	The Swinehart Tire & Rubber Co.	123 29
97627	6-14-17	Neptune Meter Co.	5 60
97628	6-3-17	C. Schwarz	10 40
97629		Stern, Picard Co., Inc.	29 95
97630	6-15-17	Jas. Gallagher Sons	30 60
97631	5-29-17	The Casting & Supply Co.	130 00
97632		Cutting, Larson Co., Inc.	
		Oldsmobile Co. of N. Y.	7 91
97633	6-11-17	John A. Gregory	771 38
97634	6-28-17	Bedford Magneto Co.	7 56
97612	6-22-17	Tower Mfg. & Nov. Co.	2 10
97613		Henry Moss & Co.	4 00
97614	6-25-17	Tower Mfg. & Nov. Co.	4 80
97615	6-18-17	Knickerbocker Supply Co.	11 50
97616	6-22-17	Tisdale Lumber Co.	15 65
97617	6-20-17	The Acme Foundry Co.	85 00
97618	5-26-17	The A. P. Smith Mfg. Co.	180 00
97619	5-31-17	Tirrill Gas Machine Ltg. Co.	9 50

METEOROLOGICAL OBSERVATORY OF THE
DEPARTMENT OF PARKS.Abstract of Registers from Self-Recording Instruments for the Week Ending
July 7, 1917.Central Park, The City of New York—Latitude, 40° 45' 58" N. Longitude, 73° 57' 58" W.
Height of Instruments Above the Ground, 53 Feet; Above the Sea, 97 Feet.
Under Supervision of U. S. Weather Bureau, James H. Scarr,
District Forecaster, Acting Director.

Barometer.

Date. July.		Mean for the Day.			Maximum.		Minimum.	
		7 a.m. Reduced to Freezing.	2 p.m. Reduced to Freezing.	9 p.m. Reduced to Freezing.	Reduced to Freezing.	Time.	Reduced to Freezing.	Time.
Sunday,	1	71.29.98	81.29.92	79.29.83	29.91	74.29.98	7.45 a.m.	76.29.80
Monday,	2	75.29.78	91.29.70	71.29.75	29.74	76.29.80	0 a.m.	85.29.65
Tuesday,	3	70.29.78	66.29.84	65.29.85	29.82	66.29.85	10.30 p.m.	68.29.73
Wednesday,	4	65.29.85	79.29.86	72.29.92	29.88	70.29.94	12 p.m.	66.29.83
Thursday,	5	68.30.00	81.30.02	73.30.04	29.99	71.30.01	11.15 p.m.	70.29.94
Friday,	6	73.30.04	81.30.02	72.30.04	30.03	75.30.04	8 a.m.	70.30.00
Saturday,	7	70.30.06	80.30.04	72.30.01	30.04	78.30.06	11 a.m.	68.30.00
Mean for the week.....							29.92 inches	
Maximum for the week at 11 a. m., July 7.....							30.06 inches	
Minimum for the week at 5 p. m., July 2.....							29.65 inches	
Range for the week.....							0.41 inch	

Thermometers.

Date. July.		Mean.			Maximum.		Minimum.	
		7 a.m. Dry Bulb.	2 p.m. Wet Bulb.	9 p.m. Wet Bulb.	Time.	Wet Bulb.	Time.	Wet Bulb.
Sunday,	1	71.60	81.63	79.68	4.10 pm	70.50	pm	64.43
Monday,	2	75.68	91.74	71.66	79.69	93.2.50	pm	70.12.00
Tuesday,	3	70.68	66.65	65.64	67.66	75.10.20	am	68.8.00
Wednesday,	4	65.64	79.66	72.67	66.83	4.00	pm	68.1.00
Thursday,	5	68.58	81.64	73.60	74.61	83.3.15	pm	65.5.00
Friday,	6	73.63	81.62	72.60	75.62	83.1.00	pm	64.5.10
Saturday,	7	70.65	80.65	72.66	74.65	82.2.40	pm	67.10.00
Mean for the week.....							74.0 degrees	
Maximum for the week at 2.50 p. m., July 2.....							93 degrees at 2.50 p. m., July 2.....	
Minimum for the week at 3.30 p. m., July 3.....							63 degrees at 4.30 a. m., July 1.....	
Range for the week.....							30 degrees	

Wind.

Date. July.		Direction.			Velocity in Miles.			Dis.		Force in Pounds per Square Foot.		Time.
		7 a.m.	2 p.m.	9 p.m.	7 a.m.	2 p.m.	9 p.m.	7 a.m.	2 p.m.	7 a.m.	2 p.m.	
Sunday,	1	SW	S	S	36	35	35	119	0.2	0.7	1.6	11.55 p. m.
Monday,	2	SW	SW	S	74	43	48	153	0.4	1.3	1.5	2.2 12.20 a. m.
Tuesday,	3	SW	E	E	72	28	23	113	1.1	0.1	0.1	2.2 1.30 a. m.
Wednesday,	4	NW	NW	W	29	29	22	81	0.2	0.3	0.1	0.5 11.05 p. m.
Thursday,	5	N	NW	S	31	37	22	89	0.3	0.4	0.1	1.1 7.32 a. m.
Friday,	6	NE	S	SW	22	29	35	86	0	0.8	0.7	1.0 2.10 p. m.
Saturday,	7	NE	S	SE	18	31	32	83	0	0.6	0	0.9 5 p. m.
Distance traveled during the week.....							724 miles					
Maximum force during the week.....							2.8 lbs.					

Hygrometer.

Date. July.		Force of Vapor.			Relative Humidity.			Clear.		Overcast.	
		7 a.m.	2 p.m.	9 p.m.	7 a.m.	2 p.m.	9 p.m.	7 a.m.	2 p.m.	7 a.m.	9 p.m.
Sunday,	1	.387	.373	.555	.438	50	35	58	48	0	1 A.Cu.
Monday,	2	.595	.638	.575	.603	70	44	79	64	0	2 St.Cu.
Tuesday,	3	.661	.595	.575	.610	88	95	93	92	10 A.St.	10 St.
Wednesday,	4	.575	.499	.595	.556	95	49	77	74	10 St.	10 A.St.
Thursday,	5	.373	.402	.373	.383	55	38	48	47	Few A.Cu.	2 Ci.
Friday,	6	.465	.347	.387	.400	57	34	49	47	0	2 Ci.
Saturday,	7	.555	.448	.575	.526	76	43	74	64	8 A.Cu.	10 St.Cu.

Rain and Snow.

Date. July.		Time of Beginning.		Time of Ending.		Duration.	Amount of Water.	Depth of Snow.
		7 a.m.	2 p.m.	7 a.m.	2 p.m.			
Sunday,	1	Abt. 7.20 p. m.		Abt. 8.20 p. m.		1 h.	0 m.	
Monday,	2	Abt. 11.20 p. m.		Abt. 3.00 a. m.		0 h. 40 m.	.09 in.	
Tuesday,	3	11.00 a. m.		Abt. 3.30 p. m.		4 h. 30 m.	.79 in.	
Wednesday,	4	Abt. 9.30 p. m.		Abt. 3.00 a. m.		2 h. 30 m.		
Thursday,	5	Abt. 4.00 a. m.		Abt. 4.25 a. m.		0 h. 25 m.	.60 in.	
Friday,	6							
Saturday,	7							
Total amount of water for the week.....							1.48 inches	
Duration for the week.....							15 hours 5 minutes	

Date.	7 a. m.	2 p. m.
Sunday, July 1.....	Clear, pleasant	Pleasant, warm
Monday, July 2.....	Clear, hot	Clear, hot
Tuesday, July 3.....	Overcast, cooler	Raining, cool
Wednesday, July 4.....	Overcast, mild	Cloudy, fair
Thursday, July 5.....	Pleasant, mild	Clear, pleasant
Friday, July 6.....	Pleasant, warm	Pleasant, hazy
Saturday, July 7.....	Pleasant, mild	Pleasant, mild

BOARD OF REVISION OF ASSESSMENTS.

Proceedings of the Board of Revision of Assessments at a Meeting Held in
Room 737, Municipal Building, at 10.30 o'clock A. M., on Monday, July 9,
1917.Present—Albert E. Hadlock, Deputy and Acting Comptroller; Louis H. Hahlo,
Assistant and Acting Corporation Counsel, and Lawson Purdy, President, Depart-
ment of Taxes and Assessments.

The minutes of the meeting held June 6, 1917, were approved as printed.

Borough of Richmond.

Temporary Sewer in Kissel Avenue, Etc., from Kill Von Kull to Forest Avenue.
The Deputy and Acting Comptroller presented the assessment list, No. 5530, for
constructing a temporary sanitary sewer in Kissel Avenue and Brighton Boulevard,
from Forest Avenue to Kill von Kull, and in adjoining sections of Castleton and
Henderson Avenues, in the First Ward, together with objections of St. Vincent's
Hospital, filed by Bayard L. Peck, attorney, and the Sailors' Snug Harbor, filed by
Hawkins, Delafield & Longfellow, attorneys, having been received from the Board
of Assessors under date of June 29, 1917.

Amount of contract No. 1..... \$21,488 22
Expenses 5,623 90

Amount of contract No. 2.....	8,790 00
Expenses	2,151 96
Amount of contract No. 3.....	5,202 98
Expenses	957 72

\$44,215 38

Mr. Hancock, representing B. L. Peck, Attorney, and Mr. Dimmock, representing
Hawkins, Delafield & Longfellow, Attorneys, were heard in opposition to the assess-
ment.On motion of the President of the Department of Taxes and Assessments the
objections filed against the assessment were overruled, and the assessment list con-
firmed, all the members voting in the affirmative.

Boroughs of Manhattan and The Bronx.

Regulating, Grading, Etc., Marble Hill Avenue, from Terrace View Avenue to
Borough Line, Manhattan.Regulating, Grading, Etc., in Kingsbridge Avenue, from West 230th Street to
the Line Between the Boroughs of Manhattan and The Bronx.

The Deputy and Acting Comptroller presented the assessment list, No. 5465, for
regulating, grading, curbing, flagging, etc., in Marble Hill Avenue, north side, from
Terrace View Avenue (228th Street), to the Borough line, Manhattan, and for regu-
lating, grading, setting curbstones, flagging sidewalks, laying crosswalks, building
approaches and erecting fences where necessary in Kingsbridge Avenue, from West
230th Street to the line between the Boroughs of Manhattan and The Bronx, together
with all work incidental thereto, and objections of George L. Liebler, filed by P. A.
Hating, attorney; Joseph P. Hennessy, counsel, having been received from the Board
of Assessors under date of June 29, 1917.

Manhattan Contract	\$5,162 24
Expenses	775 71

\$5,937 95

Bronx contract	\$5,210 19
Expenses	1,036 32

6,246 51

\$12,184 46

The objections of George L. Liebler, filed by J. P. Hennessy, attorney, were con-
sidered.On motion of the President of the Department of Taxes and Assessments the
objections filed against the assessment were overruled, and the assessment list con-
firmed, all the members voting in the affirmative.

Borough of Manhattan.

Tunnel Relief Sewer in East 41st Street, from East River to Madison Avenue,
and in Madison Avenue, from 41st Street to 43rd Street.

The Deputy and Acting Comptroller presented the assessment list No. 5538 for
tunnel relief sewer in East 41st Street from the East River to Madison Avenue and
in Madison Avenue from 41st Street to 43rd Street, together with objections of the
New Amsterdam Gas Company filed by John F. Couch, attorney; Edward Norris et
al., filed by Truman H. and George E. Baldwin, attorneys; Patrick McCauley et al.,
filed by Adolph and Henry Bloch, attorneys; the Lincoln Safe Deposit Company et al.,
filed by Edward H. Hawke, Jr., attorney; the New York Central Railroad Company
et al., filed by Alexander S. Lyman, attorney; Joseph A. McAllister et al., filed by
Henry A. Brann, Jr., attorney, and Charles W. Eidt, in person, having been received
from the Board of Assessors under date of June 29, 1917.

Amount of contract.....	\$106,059 94
Less amount charged to Code No. 3-761, Res. Board of Estimate and Apportionment, Oct. 16, 1916.....	1,990 00

\$104,069 94

Expenses for engineering, etc.....	25,054 33
------------------------------------	-----------

\$129,124 27

The Board of Assessors reported that several hearings were held, at which argu-
ment was heard, and upon further consideration reduced the rate from \$2.92 to \$2.50
per assessable foot, which amounted to \$15,675.15, and placed the same as non-
assessable.

Mr. C. W. Eidt was heard in opposition to the assessment.

No others appeared after notice.

The objections filed by attorneys for the objectors were considered.

On motion of the President, Department of Taxes and Assessments, the objections
filed against the assessment were overruled and the assessment list confirmed, all the
members voting in the affirmative.

Regulating, Grading, Etc., 155th Street, from Broadway to Riverside Drive.

The Deputy and Acting Comptroller presented the assessment list No. 5117 for
regulating, reregulating, grading, regrading, curbing, recurring, flagging and reflagging
155th Street from Broadway to Riverside Drive and widening Riverside Drive on its
easterly side at the junction of 155th Street, together with objections of the Vauxhall
Realty Company, filed by James A. Lynch, attorney, having been received from the
Board of Assessors under date of June 29, 1917.

Amount of contract.....	\$26,107 83
Expenses for engineering, etc.....	5,715 19

\$31,823 02

Mr. P. D. Macgonigle, representing James A. Lynch, attorney, was heard in
opposition to the assessment.On motion of the President, Department of Taxes and Assessments, the objec-
tions filed against the assessment were overruled and the assessment list confirmed,
all the members voting in the affirmative.

At 12.10 p. m. the Board adjourned. JOHN KORB, Jr., Chief Clerk.

BOARD OF REVISION OF ASSESSMENTS.

Proceedings of the Board of Revision of Assessments at a Meeting Held in
Room 737, Municipal Building, at 3 o'clock P. M., on Thursday, July 12,
1917.Present—Albert E. Hadlock, Deputy and Acting Comptroller; Louis H. Hahlo,
Assistant and Acting Corporation Counsel, and Lawson Purdy, President, Department
of Taxes and Assessments.

Awards Made Under Section 951 of the Greater New York Charter.

The Deputy and Acting Comptroller brought up the matter of the certificates of
awards for damages caused by a change of grade of various streets and avenues in
the Boroughs of Manhattan, The Bronx, Brooklyn and Queens, claims for which were
filed prior to July 1, 1916, pursuant to section 951 of the Greater New York Charter,
the hearing in regard to which was held June 6, 1917, and decision reserved.

On motion of the President of the Department of Taxes and Assessments, the
following certificates of awards were confirmed, all the members voting in the affirma-
tive:

Change of grade of Duffield, Bridge and Concord sts., Brooklyn, caused by the construction of the approach to the Manhattan Bridge; five awards, aggregating	\$3,350 00
Change of grade of Radde st., between Henry and South Jane sts., Queens, caused by the construction of the approach to the Blackwell's Island Bridge; three awards, aggregating.....	1,300 00
Change of grade of 2d ave. and E. 59th st., Manhattan, caused by the construction of the approach to the Blackwell's Island Bridge; sixteen awards, aggregating	20,750 00
Change of grade of Jackson ave., between Beebe and Skillman aves., Queens, caused by the construction of the approach to the Blackwell's Island Bridge; four awards, aggregating.....	4,700 00

Change of grade of 1st ave., between 1st and 13th sts., Queens; four awards, aggregating	2,050 00
Change of grade of Atlantic ave., between Flatbush ave. and Ralph ave., Brooklyn, caused by the elimination of the grade crossings of the Long Island Railroad crossings; ten awards, aggregating	10,900 00
Change of grade of Bedford ave., between Eastern Parkway and Flatbush ave., Brooklyn; one award, amounting to	500 00
Change of grade of W. 145th st., between Riverside Drive and Broadway, Manhattan, to conform with Riverside Drive; five awards, aggregating	10,500 00
Change of grade of Birmingham and Madison sts., Manhattan; one award, amounting to	15,000 00

At 3.20 P. M. the Board adjourned.

JOHN KORB, JR., Chief Clerk.

Borough of Brooklyn.

Report for week ended June 23, 1917.

Bureau of Public Buildings and Offices.

Orders Issued—For supplies, 19; for repairs, 28; total, 47.

Bills aggregating \$766.25 were forwarded to the Department of Finance for payment.

Bureau of Incumbrances and Permits.

Complaint Department—Mail, 9; office, 15; inspectors, 37; Police Department, 5. Classification and disposal: Boulders, 51; trees and limbs, 49 loads; earth, refuse, 37 loads; push carts/o/c disposals, 1.

Inspectors' Department—Complaints made, 37; complaints settled, 92; inspection building operations, 282; refunds approved, 27.

Permit Department—Permits: Tar kettles, 3; flag walks, 64; building material, 22; tool houses, 14; crosswalks, 24; special, 71; vault repairs, 2; cement walks, 20; driveways, 34; electric companies, Edison Co., 78; railroad companies, 33; gas companies, Brooklyn Union, 96; Water, Department of, 27; Kings Co. Lighting Co., 17; Borough Gas Co., 9; Flatbush Gas Co., 10; New York Telephone Co., 26; water and sewer connections, 173.

Cashier's Department—Moneys Received: Repaving over water connections, \$519.85; repaving over sewer connections, \$270.95; repaving over gas connections, \$375.12. Inspection work done by corporations, \$247.81; extra paving, \$6.75; special paving, \$1,497.25; total, \$6,293.90.

Bureau of Sewers.

Moneys Received—For sewer permits, \$730.10.

Permits Issued—For new sewer connections, 66; for old sewer connections (repairs), 23; total, 89.

Work Done—Linear feet 6-inch house connections; also 8-inch, 59; linear feet sewer built, 90-inch to 166-inch, 74; linear feet sewer built, 24-inch to 90-inch, 134; linear feet pipe sewer built, 770; feet of sewer built, 978; manholes built, 8; basins built, 1; feet of sewer repaired, 104; basins repaired, 70; linear feet of pipe sewers cleaned, 161,715; linear feet of large sewers cleaned, 2,000; linear feet of sewers examined, 146,485; basins cleaned, 913; basins examined, 904; manhole heads and covers set, new, 7; manhole heads and covers reset, 1; manhole covers put on, 101; basin pans reset, 28; gallons sewage pumped, 26th Ward, 71,347,300; gallons sewage pumped, 31st Ward, 58,571,460; cubic feet sludge pumped, 26th Ward, 48,368; cubic feet sludge pumped, 31st Ward, 17,587; complaints examined, 50; manholes repaired, 108; hoods and plates set, new, 14.

Laboring Force Employed—Repairing and cleaning sewers: Inspectors of Sewer Connections, 12; Foremen, 9; Inspectors of Sewers and Basins, 7; Mechanics, 2; Laborers, 91; horses and carts, 31. Street Improvement Fund: Inspectors of Construction, 32; Laborers, 12. 26th Ward Disposal Works: Stokers, 4; Stationary Engineers, 4; Laborers, 14. 31st Ward Disposal Works: Stokers, 10; Foremen, 1; Stationary Engineers, 9; Laborers, 19. Cleaning large B. B. & C. sewers: Foremen, 1; Laborers, 7; horses and carts, 3. Gowanus Pumping Station: Stationary Engineers, 2; Laborers, 5.

Bureau of Highways.

Work Done—Dangerous holes repaired and made safe, 416. By Repair Gangs—Square yards: Granite, grade 1, 538; granite, grade 2, 836; granite, grouted, No. 1, 556; granite on sand, 502; Belgian blocks, 111; wood blocks, 7; asphalt blocks, 97; brick gutters, 12; Medina pavement, 277; total, 2,936. Concrete work—1,347 square yards 6-inch under asphalt and 318 square yards under block pavements. Square yards of pavement repaired, 4,278; linear feet of curbing reset, cement curb, 42; square feet of bridging relaid, 117; square feet of flagging relaid, 4,181; square feet of cement sidewalks, 771; Macadam roadway cleaned, 16,617 square yards; dirt roadway repaired and cleaned, square yards, 132,581, by machine; gutter cleaned, 13,075; dirt roadway repaired, by hand, 73,123 square yards. Repairs made to macadam roadways, 4,637; paved gutters, 13; ash sidewalks built, 325. At asphalt plant: 1,702 boxes product. Street Maintenance—8,247.5 cubic feet asphalt laid. Street Restoring—3,308 square yards asphalt laid. By Connection Gangs—Square yards: Granite, grade 1, 62; granite, grade 2, 416; granite, grouted, 24; granite, grouted, No. 2, 5; granite on sand, 222; brick pavement, 11; wood block pavement, 60; asphalt blocks, 27; Medina pavement, 6; Macadam pavement, 509;

total, 1,342. Miscellaneous Work—59,167 square yards streets sprinkled, oil; 283 miles streets sprinkled, water; bridge repairs; drainage; care of yards; miscellaneous trucking; repairs, tools and equipment; filling washouts; cleaning miscellaneous streets; details; inspections; miscellaneous work not street work; wooden drain built; concrete curb foundation, 7 linear feet.

Building Bureau.

Plans Filed—For new buildings: Brick, 47; estimated cost, \$5,393,900. Frame, 20; estimated cost, \$86,400. For alterations, 51; estimated cost, \$57,010. Cost of book slip permits, \$32,330; cost of plumbing slip permits, \$2,385; total plans filed, 118; estimated cost, \$5,572,025.

Unsafe cases filed and notices issued, 7; violation cases filed, 73; violation notices issued, 77; violation letter notices issued, 16.

L. H. POUNDS, President.

Report for week ended June 30, 1917.

Bureau of Public Buildings and Offices.

Orders Issued—For supplies, 27; for repairs, 43; total, 70.

Bills aggregating \$4,722.29 were forwarded to the Department of Finance for payment.

Bureau of Incumbrances and Permits.

Complaint Department—Mail, 7; Office, 7; inspectors, 52; Police Department, 9. Classification and disposal: Boulders, 51; trees and limbs, 59; earth, refuse, etc., 42.

Inspectors' Department—Complaints made, 75; complaints settled, 91; inspection building operations, 311; refunds approved, 26.

Permit Department—Permits: Tar kettles, 7; flag walks, 83; building material, 29; crosswalks, 20; special, 57; vault repairs, 4; cement walks, 14; driveways, 21; electric companies, Edison Co., 97; railroad companies, Brooklyn Rapid Transit, 10; gas companies, Brooklyn Union Co., 85; Department of Water Supply, Gas and Electricity, 21; tool houses, 13; New York Telephone Co., 23; Flatbush Gas Co., 4; Borough Gas Co., 19; Kings Co. Lighting Co., 8; Bureau of Sewers, 1; water and sewer connections, 173.

Cashier's Department—Moneys Received: Repaving over water connections, \$352.50; repaving over sewer connections, \$115.75; repaving over gas connections, \$282; repaving over electric light connections, \$7,045.45; inspection of work done by corporations, \$98.02; extra paving, \$5.75; special paving, \$3,734.85; total, \$11,634.32.

Bureau of Sewers.

Moneys Received—For sewer permits, \$520.

Permits Issued—For new sewer connections, 52; for old sewer connections (repairs), 36.

Work Done—Linear feet 6-inch house connections; also 8-inch, 411; linear feet sewer built, 90-inch to 166-inch, 98; linear feet sewer built, 24-inch to 90-inch, 238; linear feet pipe sewer built, 1,782; feet of sewer built, 2,118; manholes built, 8; feet of sewer repaired, 20; basins repaired, 34; linear feet of pipe sewers cleaned, 150,550; linear feet of sewers examined, 227,150; basins cleaned, 944; basins examined, 397; manhole heads and covers reset, 2; manhole covers put on, 12; basin pans set, 12; basin pans reset, 22; gallons sewage pumped, 26th Ward, 71,335,300; gallons sewage pumped, 31st Ward, 59,772,560; cubic feet sludge pumped, 26th Ward, 48,344; cubic feet sludge pumped, 31st Ward, 24,539; complaints examined, 18; manholes repaired, 36.

Laboring Force Employed—Repairing and cleaning sewers: Inspectors of Sewer Connections, 12; Foremen, 9; Inspectors of Sewers and Basins, 7; Mechanics, 2; Laborers, 90; horses and carts, 31. Street Improvement Fund: Inspectors of Construction, 32; Laborers, 12. 26th Ward Disposal Works: Stokers, 4; Stationary Engineers, 4; Laborers, 14. 31st Ward Disposal Works: Stokers, 10; Foremen, 1; Stationary Engineers, 9; Laborers, 19. Cleaning large B. B. & C. sewers: Foremen, 1; Laborers, 7; horses and carts, 3. Gowanus Pumping Station: Stationary Engineers, 2; Laborers, 5.

Bureau of Highways.

Work Done—Dangerous holes repaired and made safe, 290. By Repair Gangs—Square yards: Granite, grade 1, T. & G., 603; granite, grade 2, T. & G., 696; granite, grade 1, grouted, 615; granite, grade 2, grouted, 200; granite on sand, 440; Belgian blocks, 40; cobble, 12; brick pavement, 8; iron slag blocks, 2; asphalt blocks, 81; Medina pavement, 173; brick

gutters, 11; total, 2,881. 1,356 square yards 6-inch concrete under asphalt; 229 square yards 6-inch concrete under blocks; granite curb, 8 linear feet; linear feet cement curb, 220; square yards of pavement repaired, 4,177; linear feet of curbing reset, bluestone, 81; square feet of bridging relaid, 55; square feet of flagging relaid, 3,448; square feet cement walks, 1,476; dirt roads repaired, 122,617, by machine; roadway cleaned, linear feet, dirt roads, 74,659; dirt roadway repaired and cleaned, linear feet, 59,659, by hand; gutter cleaned, linear feet, paved gutters, 13,758; gutters paved, 212; repairs made to Macadam roadways, 4,099; ash sidewalks built, 320. At Asphalt Plant—1,768 boxes product. Street Maintenance: 8,622.3 cubic feet asphalt laid; vacations, witnesses before Commissioner: Street Restoring: 3,112.8 square yards asphalt laid. By Connection Gangs—Square yards: Granite, grade 1, T. & G., 20; granite, grade 2, T. & G., 650; granite, grouted, No. 1, 55; granite grouted, No. 2, 28; granite on sand, 76; Belgian blocks, 16; iron slag blocks, 4; wood blocks, 9; asphalt blocks, 23; Medina pavement, 5; Macadam pavement, 409; brick gutters, 1; total, 1,296. Miscellaneous work: 1 cesspool cleaned or repaired; 68,999 square yards streets sprinkled, oil; 325 miles streets sprinkled, water; 1 cesspool built; 48 linear feet drain pipe laid; drainage; bridge repairs; cleaning miscellaneous streets; filling washouts; repairing tools and equipment; miscellaneous trucking; care of yards; inspections; details and wooden drain built; miscellaneous work not street work; vacation.

Building Bureau.

Plans Filed—For new buildings: Brick, 57; estimated cost, \$390,650. Frame, 7; estimated cost, \$40,200. For alterations, 48; estimated cost, \$77,485. Cost of book slip permits, \$30,725; cost of plumbing slip permits, \$4,445; total plans filed, 112; estimated cost, \$543,505.

Unsafe cases filed and notices issued, 6; violation cases filed, 71; violation notices issued, 86; violation letter notices issued, 11.

L. H. POUNDS, President.

Changes in Departments, Etc.**DEPARTMENT OF PLANT AND STRUCTURES.**

Appointed—Mrs. Eva Voorhees, 188th st. and Amsterdam ave., Manhattan, Attendant at \$2.20 a day, for about two months, July 15.

**OFFICIAL DIRECTORY.**

Unless otherwise stated, the Public Offices of the City are open for business from 9 a. m. to 5 p. m.; Saturday, 9 a. m. to 12 noon.

CITY OFFICES.

MAYOR'S OFFICE.
City Hall. Telephone, 1000 Cortlandt.
John Purroy Mitchel, Mayor.
Theodore Rousseau, Secretary.
Samuel L. Martin, Executive Secretary.
Paul C. Wilson, Assistant Secretary.

Bureau of Weights and Measures.
Municipal Building, 3d floor. Telephone, 1498 Worth.

JOSEPH HARTIGAN, Commissioner.
COMMISSIONER OF ACCOUNTS.
Municipal Building, 12th floor. Telephone, 4315 Worth.

LEONARD M. WALLSTEIN, Commissioner of Accounts.

BOARD OF ALDERMEN.
Clerk's Office, Municipal Building, 2nd floor. Telephone, 4430 Worth.

P. J. Scully, Clerk.

President of the Board of Aldermen.
City Hall. Telephone, 6770 Cortlandt.
Frank L. Dowling, President.

BOARD OF AMBULANCE SERVICE.
Municipal Building, 10th floor. Ambulance Calls, 3100 Spring. Administration Offices, 748 Worth.

ARMORY BOARD.
Hall of Records. Telephone, 3900 Worth.
C. D. Rhinehart, Secretary.

ART COMMISSION.
City Hall. Telephone, 1197 Cortlandt.
John Quincy Adams, Assistant Secretary.

BOARD OF ASSESSORS.
Municipal Building, 8th floor. Telephone, 29 Worth.

William C. Ormond, Chairman.
St. George B. Tucker, Secretary.

BELLEVUE AND ALLIED HOSPITALS.
26th st. and 1st ave. Telephone, 4400 Madison Square.

Dr. John W. Brannan, President.
J. K. Paulding, Secretary.

CENTRAL PURCHASE COMMITTEE.
Municipal Building, 12th floor. Telephone, 4227 Worth.

BUREAU OF THE CHAMBERLAIN.
Municipal Building, 8th floor. Telephone, 4270 Worth.

Milo R. Maltbie, Chamberlain.

BOARD OF CHILD WELFARE.
City Hall. Telephone, 4127 Cortlandt.
Harry L. Hopkins, Secretary.

CITY CLERK AND CLERK OF THE BOARD OF ALDERMEN.

Municipal Building, 2nd floor. Telephone, 4430 Worth.

P. J. Scully, City Clerk.

BOARD OF CITY RECORD.
Supervisor's office, Municipal Building, 8th floor. Distributing Division, 96 Reade st. Telephone, 3490 Worth.

David Ferguson, Supervisor.

DEPARTMENT OF CORRECTION.
Municipal Building, 24th floor. Telephone, 1610 Worth.

Burdette G. Lewis, Commissioner.

DEPARTMENT OF DOCKS AND FERRIES.
Pier "A," North River. Telephone, 300 Rejcor.

R. A. C. Smith, Commissioner.

DEPARTMENT OF EDUCATION.
Board of Education.

Park ave. and 59th st. Telephone, 5580 Plaza. Stated meetings of the Board are held at 4 p. m. on the first Monday in February, the second Wednesday in August and the second and fourth Wednesdays in every month, except August.

William G. Wilcox, President.

A. Emerson Palmer, Secretary.

BOARD OF ELECTIONS.
General office and office of the Borough of Manhattan, Municipal Building, 18th floor. Telephone, 1307 Worth.

Edward F. Boyle, President.

Moses M. McKee, Secretary.

Other Borough Offices.

The Bronx

368 E. 148th st. Telephone, 356 Melrose.

Brooklyn

435-445 Fulton st. Telephone, 1932 Main.

Queens

64 Jackson ave., L. I. City. Telephone, 3375 Hunters Point.

Richmond

Borough Hall, New Brighton, S. I. Telephone, 1000 Tompkinsville.

All offices open from 9 a. m. to 4 p. m., Saturdays to 12 noon.

BOARD OF ESTIMATE AND APPROPRIATION.

Municipal Building, 13th floor. Telephone, 4560 Worth.

Joseph Haag, Secretary.

Bureau of Records and Minutes.

Municipal Building, 13th floor. Telephone, 4560 Worth.

Joseph Haag, Secretary.

Office of the Chief Engineer.

Municipal Building, 13th floor. Telephone, 4560 Worth.

Nelson P. Lewis, Chief Engineer.

Bureau of Public Improvements.

Municipal Building, 13th floor. Telephone, 4560 Worth.

Nelson P. Lewis, Chief Engineer.

Bureau of Franchises.

Municipal Building, 13th floor. Telephone, 4563 Worth.

Harry P. Nichols, Engineer.

Bureau of Contract Supervision.

Municipal Building, 13th floor. Telephone, 4560 Worth.

Central Testing Laboratory, 125 Worth st. Telephone, 3068 Franklin.

Tilden Adamson, Director.

Bureau of Personal Service.

Municipal Building, 13th floor. Telephone, 4560 Worth.

George L. Tirrell, Director.

DEPARTMENT OF FINANCE.

Municipal Building, 5th floor. Telephone, 1200 Worth.

William A. Prendergast, Comptroller.

Deputy Comptrollers, 7th floor. Edmund D. Fisher, Albert E. Hadlock, Shepard A. Morgan, Hubert L. Smith.

Receiver of Taxes.

Manhattan—Municipal Building, 2nd floor. Telephone, 1200 Worth.

Bronx—177th st. and Arthur ave. Telephone, 140 Tremont.

Brooklyn—236 Dufield st. Telephone, 7056 Main.

Queens—5 Court Square, L. I. City. Telephone, 3386 Hunters Point.

Richmond—Borough Hall, St. George. Telephone, 100 Tompkinsville.

William C. Hecht, Receiver of Taxes.

Collector of Assessments and Arrears.

Manhattan—Municipal Building, 3d floor. Telephone, 1200 Worth.

Bronx—177th st. and Arthur ave. Telephone, 47 Tremont.

Brooklyn—503 Fulton st. Telephone, 4340 Main.

Queens—Municipal Building, Court Square, L. I. City. Telephone, 1553 Hunters Point.

Richmond—Borough Hall, St. George. Telephone, 1000 Tompkinsville.

Daniel Moynahan, Collector.

TIRE DEPARTMENT.

Municipal Building, 11th floor. Telephone, 4100 Worth.

Brooklyn, 365 Jay st. Telephone, 7600 Main.

Robert Adamson, Commissioner.

DEPARTMENT OF HEALTH.

Centre and Walker sts., Manhattan. Telephone, 6280 Franklin.

Burial Permit and Contagious Disease offices always open.

Bronx, 3731 Third ave. Brooklyn, Flatbush ave., Willoughby and Fleet sts. Queens, 372 Fulton st., Jamaica. Richmond, 514 Bay st., Stapleton.

Haven Emerson, Commissioner.

Alfred E. Shipley, Secretary.

BOARD OF INDEMNITY.

300 Mulberry st. Telephone, 2990 Spring.

Board meets first Wednesday in each month at 4 p. m.

Charles Samson, Secretary.

LAW DEPARTMENT.**Office of Corporation Counsel.**

Main office, Municipal Building, 16th floor. Telephone, 4600 Worth.

Lamar Hardy, Corporation Counsel.

Brooklyn office, 153 Pierrepont st. Telephone, 2948 Main.

Bureau of Street Openings.

Main office, Municipal Building, 15th floor. Telephone, 1380 Worth.

Brooklyn office, 166 Montague st. Telephone, 5916 Main.

Queens office, Municipal Building, L. I. City. Telephone, 3886 Hunters Point.

Bureau for the Recovery of Penalties.

Municipal Building, 15th floor. Telephone, 4560 Worth.

Bureau for the Collection of Arrears of Personal Taxes.

Municipal Building, 17th floor. Telephone, 4585 Worth.

DEPARTMENT OF LICENSING.

Main office, 49 Lafayette st. Telephone, 4490 Franklin.

George H. Bell, Commissioner.

Brooklyn—381 Fulton st. Telephone, 1497 Main.

Richmond—Borough Hall, New Brighton. Telephone, 1000 Tompkinsville.

Division of Licensed Vehicles—517-519 W. 57th st. Telephone, 6387 Columbus.

Public Employment Bureau—Men's departments, 128 Leonard st. Women's departments, 53 Lafayette st. Telephone, 6100 Franklin.

Branch Offices, 157 E. 67th st., Manhattan; Telephone 2001 Plaza. 436 W. 27th st., Manhattan; Telephone 1937 Chelsea. 12 W. 11th st., Manhattan; Telephone, 8065 Chelsea. 85 Java st., Brooklyn; Telephone, 3274 Greenpoint.

MUNICIPAL CIVIL SERVICE COMMISSION.

Municipal Building, 14th floor. Telephone, 1580 Worth.

Henry Moskowitz, President.

Robert W. Belcher, Secretary.

MUNICIPAL REFERENCE LIBRARY.
Municipal Building, 5th floor. Telephone, 1072 Worth. 9 a. m. to 5 p. m.; Saturday, to 1 p. m.

DEPARTMENT OF PARKS.
Municipal Building, 10th floor. Telephone, 4850 Worth.
Cabot Ward, Commissioner, Manhattan and Richmond.

Borough of Brooklyn.
Litchfield Mansion, Prospect Park, Brooklyn. Telephone, 2300 South.
Raymond V. Ingersoll, Commissioner.
Borough of The Bronx.
Zbrowski Mansion, Claremont Park. Telephone, 2640 Tremont.
Thomas W. Whittle, Commissioner.

Borough of Queens.
The Overlook, Forest Park, Richmond Hill, L. I. Telephone, 2300 Richmond Hill.
John E. Weier, Commissioner.

PARK BOARD.
Municipal Building, 10th floor. Telephone, 4850 Worth.
Cabot Ward, President; Louis W. Fehr, Secretary.

PAROLE COMMISSION.
Municipal Building, 24th floor. Telephone, 2254 Worth.
Thomas R. Minnick, Secretary.

DEPARTMENT OF PLANT AND STRUCTURES.
Municipal Building, 18th floor. Telephone, 380 Worth.
F. I. E. Kracke, Commissioner.

EXAMINING BOARD OF PLUMBERS.
Municipal Building, 9th floor. Telephone, 1800 Worth.
Janet A. G. Hahn, Clerk.

POLICE DEPARTMENT.
240 Centre st. Telephone, 3100 Spring.
Arthur Woods, Commissioner.

DEPARTMENT OF PUBLIC CHARITIES.
Principal office, Municipal Building, 10th floor. Telephone, 4440 Worth.
John A. Kingsbury, Commissioner.

Bureau of Social Investigation. Pearl and Centre sts. Telephone, 4405 Worth.
Boroughs of Richmond, Borough Hall, St. George, S. I. Telephone, 1000 Tompkinsville.

PUBLIC SERVICE COMMISSION.
120 Broadway, 8 a. m. to 11 p. m., every day, including holidays and Sundays. Telephone, 7500 Rector.

BOARD OF REVISION OF ASSESSMENTS.
Municipal Building, 7th floor. Telephone, 1200 Worth.
John Korb, Jr., Chief Clerk.

COMMISSIONERS OF SINKING FUND.
Office of Secretary, Municipal Building, 7th floor. Telephone, 1200 Worth.
John Korb, Jr., Secretary.

BOARD OF STANDARDS AND APPEALS.
Municipal Building, 9th floor. Telephone, 184 Worth.
Rudolph P. Miller, Chairman.

DEPARTMENT OF TAXES AND ASSESSMENTS.
Municipal Building, 9th floor. Telephone, 1800 Worth.
Lawson Purdy, President.

DEPARTMENT OF STREET CLEANING.
Municipal Building, 12th floor. Telephone, 4240 Worth.
John T. Featherston, Commissioner.

TENEMENT HOUSE DEPARTMENT.
Manhattan and Richmond office, Municipal Building, 19th floor. Telephone, 1526 Worth.
Brooklyn and Queens office, 503 Fulton st., Brooklyn. Telephone, 3825 Main.
Bronx office, 391 E. 149th st. Telephone, 7107 Melrose.
John J. Murphy, Commissioner.

BOARD OF WATER SUPPLY.
Municipal Building, 22nd floor. Telephone, 3150 Worth.
Charles Strauss, President.
George Featherstone, Secretary.

DEPARTMENT OF WATER SUPPLY, GAS AND ELECTRICITY.
Municipal Building, 23d, 24th and 25th floors. Telephone: Manhattan, 4320 Worth; Brooklyn, 3980 Main; Queens, 3441 Hunters Point; Richmond, 840 Tompkinsville; Bronx, 3400 Tremont.

Borough of Brooklyn.
Bureau of Public Buildings and Offices, 10th floor, 50 Court st.
Bureau of Sinks, 10th floor, 215 Montague st.
Bureau of Buildings, 4th floor, Borough Hall.
Topographical Bureau, 209 Montague st.
Bureau of Substructures, 11th floor, 50 Court st.
Telephone, 3960 Main.
Lewis H. Pounds, President.

Borough of Manhattan.
President's office, 20th floor, Municipal Building.
Commissioner of Public Works, 21st floor, Municipal Building.
Assistant Commissioner of Public Works, 21st floor, Municipal Building.
Bureau of Highways, 21st floor, Municipal Building.
Bureau of Public Buildings and Offices, 20th floor, Municipal Building.
Bureau of Sinks, 21st floor, Municipal Building.
Bureau of Buildings, 20th floor, Municipal Building.
Telephone, 4227 Worth.
Marcus M. Marks, President.

Borough of Queens.
President's office, 68 Hunters Point ave., L. I. City.
Telephone, 5400 Hunters Point.
Maurice E. Connolly, President.

Borough of Richmond.
President's office, New Brighton. Telephone, 1000 Tompkinsville.
Calvin D. Van Name, President.

CORONERS.
Manhattan, Municipal Building, 2nd floor. Open at all hours of the day and night. Telephone, 3711 Worth.
Bronx—Arthur and Tremont aves. Telephone, 1250 Tremont. 8 a. m. to midnight, every day.
Brooklyn, 236 Duffield st. Telephone, 4004 Main. Open at all hours of the day and night.
Queens, Town Hall, Jamaica. 9 a. m. to 10 p. m.; Sundays and holidays, 9 a. m. to 12 noon.
Richmond, 175 Second st., New Brighton. Open at all hours of the day and night.

COUNTY OFFICES.

Unless otherwise stated, the County offices are open for business from 9 a. m. to 4 p. m.; Saturday, 9 a. m. to 12 noon.

NEW YORK COUNTY.

COUNTY CLERK.
County Court House, Telephone, 5388 Cortlandt.
9 a. m. to 2 p. m. during July and August.
Wm. F. Schneider, County Clerk.

DISTRICT ATTORNEY.
Criminal Courts Building, 9 a. m. to 5.15 p. m.; Saturdays to 12 noon. Telephone, 2404 Franklin.
Edward Swann, District Attorney.

COMMISSIONER OF JUDICIAL.
280 Broadway, Telephone, 241 Worth.
Frederick O'Byrne, Commissioner.

PUBLIC ADMINISTRATOR.
Hall of Records, Telephone, 3406 Worth.
William M. Hoes, Public Administrator.

COMMISSIONER OF RECORDS.
Hall of Records, Telephone, 3900 Worth.
Charles K. Lexow, Commissioner.

REGISTER.
Hall of Records, Telephone, 3900 Worth.
9 a. m. to 2 p. m. during July and August.
John J. Hopper, Register.

SHERIFF.
51 Chambers st. Telephone, 4300 Worth.
New York County Jail, 70 Ludlow st.
Alfred E. Smith, Sheriff.

SUBROGATE.
Hall of Records, Telephone, 3900 Worth.
John P. Cohalan, Robert Ludlow Fowler, Surrogates.
William Ray De Lano, Chief Clerk.
John F. Curry, Commissioner of Records.

KINGS COUNTY.

COUNTY CLERK.
Hall of Records, Telephone, 4930 Main.
William E. Kelly, County Clerk.

COUNTY COURT.
County Court House. Court opens at 10 a. m. daily and sits until business is completed.
Part I, Room 23; Part II, Room 10; Part III, Room 14; Part IV, Room 1, Court House.
Clerk's office, Rooms 17, 18, 19 and 22; open daily from 9 a. m. to 5 p. m.; Saturday to 12 noon. Telephone, 1154 Main.

DISTRICT ATTORNEY.
66 Court st., 9 a. m. to 5.30 p. m.; Saturday, to 1 p. m. Telephone, 2954 Main.
Harry E. Lewis, District Attorney.

COMMISSIONER OF JUDICIAL.
381 Fulton st. Telephone, 330-331 Main.
Jacob Brenner, Commissioner.

PUBLIC ADMINISTRATOR.
44 Court st. Telephone, 2840 Main.
Frank V. Kelly, Public Administrator.

COMMISSIONER OF RECORDS.
Hall of Records, Telephone, 6988 Main.
Edmund O'Connor, Commissioner.

REGISTER.
Hall of Records, Telephone, 2830 Main.
Edward T. O'Loughlin, Register.

SHERIFF.
50 Court st. Telephone, 6845 Main.
Edward Riegelmann, Sheriff.

SUBROGATE.
Hall of Records, Court opens at 10 a. m. Telephone, 3954 Main.
Herbert T. Ketcham, Surrogate.
John H. McCooey, Chief Clerk.

BRONX COUNTY.

COUNTY CLERK.
Civil Records—161st st. and 3d ave. Telephone, 9266 Melrose.
Criminal Branch, 1918 Arthur ave.
James Vincent Ganly, County Clerk.

COUNTY JUDGE.
Bergen Building Annex, Tremont and Arthur aves. Telephone, 3205 Tremont.
Louis D. Gibbs, County Judge.

DISTRICT ATTORNEY.
Tremont and Arthur aves. Telephone, 1100 Tremont.
Francis Martin, District Attorney.

COMMISSIONER OF JUDICIAL.
1932 Arthur ave. Telephone, 3700 Tremont.
John A. Mason, Commissioner.

PUBLIC ADMINISTRATOR.
2808 3d ave. Telephone, 9816 Melrose, 9 a. m. to 5 p. m.; Saturday to 12 noon.
Ernest E. L. Hammer, Public Administrator.

REGISTER.
1932 Arthur ave. Telephone, 6694 Tremont.
Edward Polak, Register.

SHERIFF.
1932 Arthur ave. Telephone, 6600 Tremont.
James F. O'Brien, Sheriff.

SUBROGATE.
Bergen Building Annex, 1918 Arthur ave.
George M. S. Schulz, Surrogate.

QUEENS COUNTY.

COUNTY CLERK.
364 Fulton st., Jamaica. Telephone, 2608 Jamaica.
Alexander Dujat, County Clerk.

COUNTY COURT.
County Court House, L. I. City. Telephone, 596 Hunters Point.
Court opens at 10 a. m. Trial Term begins first Monday of each month, except July, August and September, and on Friday of each week.

Clerk's office open 9 a. m. to 5 p. m.; Saturdays to 12.30 p. m. Telephone, 551 Jamaica.
County Judge's office always open at 336 Fulton st., Jamaica. Telephone, 551 Jamaica.
Burt Jay Humphrey, County Judge.

DISTRICT ATTORNEY.
County Court House, L. I. City. Telephone, 3871 Hunters Point. 9 a. m. to 5 p. m.; Saturday to 12 noon.
Dennis O'Leary, District Attorney.

COMMISSIONER OF JUDICIAL.
County Court House, L. I. City. Telephone, 963 Hunters Point.
Thorndyke C. McKenney, Commissioner.

PUBLIC ADMINISTRATOR.
362 Fulton st., Jamaica. Telephone, 223 Jamaica.
Randolph White, Public Administrator.

SHERIFF.
County Court House, L. I. City. Telephone, 3766 Hunters Point.
Samuel J. Mitchell, Under Sheriff.

SUBROGATE.
364 Fulton st., Jamaica. Telephone, 397 Jamaica.
Daniel Noble, Surrogate.

RICHMOND COUNTY.

COUNTY CLERK.
County Office Building, Richmond. Telephone, 28 New Dorp.
C. Livingston Rostwick, County Clerk.

COUNTY JUDGE AND SUBROGATE.
Trial Terms, with Grand and Trial Jury, second Monday of March, first Monday of October.
Trial Terms, with Trial Jury only, first Monday of May, first Monday of December.
Special Terms, without Jury, Wednesday of each week, except the last week of July, the month of August and the first week of September.

Surrogate's Court.
Monday and Tuesday of each week at the Borough Hall, St. George, and on Wednesday at the Surrogate's Court at Richmond, except during the session of the County Court. There will be no Surrogate's Court during the month of August.

Surrogate's Court and Office, Richmond. Surrogate's Chambers, Borough Hall, St. George.
J. Harry Tierman, County Judge and Surrogate.

DISTRICT ATTORNEY.
Borough Hall, St. George. Telephone, 50 Tompkinsville; 9 a. m. to 5 p. m.; Saturday to 12 noon.

COMMISSIONER OF JUDICIAL.
Village Hall, Stapleton. Telephone, 81 Tompkinsville.
Edward J. Miller, Commissioner.

PUBLIC ADMINISTRATOR.
Port Richmond, Telephone, 704 West Brighton.
William T. Holt, Public Administrator.

SHERIFF.
County Court House, Richmond. Telephone, 120 New Dorp.
Spire Pitou, Jr., Sheriff.

THE COURTS.

CITY COURT OF THE CITY OF NEW YORK.
City Hall Park. Court opens at 10 a. m. Trial Term, Part I, opens at 9.45 a. m. Telephone, 122 Cortlandt.

Special Term Chambers held from 10 a. m. to 4 p. m.; Saturday, to 12 noon. Clerk's office open from 9 a. m. to 4 p. m.; Saturday, to 12 noon.

Frank J. Goodwin, Clerk.

CITY MAGISTRATES' COURTS.
Boroughs of Manhattan and Bronx.
William McAdoo, Chief City Magistrate, 300 Mulberry st. Telephone, 6213 Spring.
Municipal Term—Room 500, Municipal Building, Manhattan.

First District—Criminal Courts Building.
Second District—125 Sixth ave.
Third District—2d ave. and 1st st.
Fourth District—151 E. 57th st.

Fifth District—121st st. and Sylvan pl.
Sixth District—162d st. and Washington ave.
Seventh District—314 W. 54th st.

Eighth District—1014 E. 181st st., Bronx.
Ninth District (Night Court for Females)—125 Sixth ave.
Tenth District (Night Court for Males)—151 E. 57th st.

Eleventh District (Domestic Relations)—151 E. 57th st.
Twelfth District—1130 St. Nicholas ave.
Thirteenth District (Domestic Relations)—1014 E. 181st st., Bronx.

Office of the Chief Probation Officer, 300 Mulberry st. Telephone, 8713 Spring.

Borough of Brooklyn.
Office of Deputy Chief Clerk Wm. F. Delaney.
44 Court st. Telephone, 7411 Main.

First District—318 Adams st.
Second District—Court and Butler sts.
Fifth District—361 Bedford ave.

Sixth District—495 Gates ave.
Seventh District—31 Snider ave., Flatbush.
Eighth District—W. 8th st., Coney Island.

Ninth District—5th ave. and 23d st.
Tenth District—133 New Jersey ave.
Domestic Relations—Myrtle and Vanderbilt aves.

Borough of Queens.
First District—St. Mary's Lyceum, L. I. City.
Second District—Town Hall, Flushing.
Third District—Central ave., Far Rockaway.
Fourth District—Town Hall, Jamaica.

Borough of Richmond.
First District—Lafayette ave., New Brighton.
Second District—Village Hall, Stapleton.

All courts open daily from 9 a. m. to 4 p. m., except on Saturdays, Sundays and legal holidays, when only morning sessions are held.

COURT OF GENERAL SESSIONS.
Criminal Court Building. Court opens at 10.30 a. m. Clerk's office open from 9 a. m. to 4 p. m., and on Saturdays until 12 noon.
Edward R. Carroll, Clerk.

MUNICIPAL COURTS.
The Clerk's offices are open from 9 a. m. to 4 p. m.; Saturday, to 12 noon.
Board of Justices—Secretary, 264 Madison st., Manhattan. Telephone, 2596 Orchard.

Borough of Manhattan.
First District—146 Grand st. Telephone, 9611 Spring. Additional part is held at the southwest corner of 6th ave. and 10th st. Telephone, 2513 Chelsea.

Second District—264-266 Madison st. Telephone, 4300 Orchard.
Third District—314 W. 54th st. Telephone, 5450 Columbus.

Fourth District—207 E. 32d st. Telephone, 4358 Murray Hill.
Fifth District—2565 Broadway. Telephone, 4006 Riverside.

Sixth District—155 E. 88th st. Telephone, 443 Lenox.
Seventh District—70 Manhattan st. Telephone, 6334 Morningside.

Eighth District—121st st. and Sylvan pl. Telephone, 3950 Harlem.
Ninth District—Madison ave., and 59th st. Telephone, 3873 Plaza.

Borough of The Bronx.
First District—Town Hall, 1400 Williamsbridge rd., Westchester. Telephone, 457 Westchester.
Second District—Washington ave. and 162d st. Telephone, 3042 Melrose.

Borough of Brooklyn.
First District—State and Court sts. Telephone, 7091 Main.
Second District—495 Gates ave. Telephone, 504 Bedford.

Third District—6 Lee ave. Telephone, 556 Williamsburg.
Fourth District—14 Howard ave. Telephone, 4323 Bushwick.

Fifth District—5220 Third ave. Telephone, 3907 Sunset.
Sixth District—236 Duffield st. Telephone, 6166 Main.

Seventh District—31 Pennsylvania ave. Telephone, 904 East New York.

Borough of Queens.
First District, 115 Fifth st., L. I. City. Telephone, 1420 Hunters Point.
Second District—Broadway and Court st., Elmhurst. Telephone, 87 Newtown.

Third District—1908 Myrtle ave., Glendale. Telephone, 2352 Bushwick.
Fourth District—Town Hall, Jamaica. Telephone, 86 Jamaica.

Borough of Richmond.
First District—Lafayette ave., and 2d st., New Brighton. Telephone, 503 Tompkinsville.
Second District—Village Hall, Stapleton. Telephone, 313 Tompkinsville.

COURT OF SPECIAL SESSIONS.
Court opens at 10 a. m.
Part I, Criminal Court Building, Manhattan. Telephone, 3983 Franklin.

Part II, 171 Atlantic ave., Brooklyn. Telephone, 4280 Main.
Part III, Town Hall, Jamaica. Held on Tuesday of each week. Telephone, 2620 Jamaica.

Part IV, Borough Hall, St. George. Held on Wednesday of each week. Telephone, 324 Tompkinsville.

Part V, Bergen Building, Tremont and Arthur aves., Bronx. Held on Thursday of each week. Telephone, 6056 Tremont.
Frank W. Smith, Chief Clerk.

CHILDREN'S COURT.

Adolphus Hagan, Chief Clerk, 137 E. 22nd st. Telephone, 3611 Gramercy.

Bernard J. Fagan, Chief Probation Officer, 137 E. 22nd st. Telephone, 3611 Gramercy.

Parts I and II (Manhattan), 137 E. 22nd st. Telephone, 3611 Gramercy. Jennie A. Lambert, Clerk.

Part III (Brooklyn), 102 Court st. Telephone, 8611 Main. Wm. C. McKee, Clerk.

Part IV (Bronx), 355 E. 137th st. Court held on Monday, Thursday and Saturday of each week. Telephone, 9092 Melrose. Michael Murray, Clerk.

Part V (Queens), 19 Flushing ave., Jamaica. Court held on Tuesday and Friday of each week. Telephone, 2190 Tompkinsville. Wm. J. Browne, Clerk.

Part VI (Richmond), 14 Richmond Terrace, St. George. Court held on Wednesday of each week. Telephone, 2190 Tompkinsville. Wm. J. Browne, Clerk.

SUPREME COURT—APPELLATE DIVISION.
First Judicial Department.
Madison ave., corner 25th st. Court open from 2 p. m. until 6 p. m. Friday, Motion Day, Court opens at 10.30 a. m. Motions called at 10 a. m. Orders called at 10.30 a. m. Telephone, 3840 Madison Square.
Alfred Wagstaff, Clerk.

Second Judicial Department.
Borough Hall, Brooklyn. Court meets from 2 p. m. to 5 p. m., excepting that on Fridays Court opens at 10 a. m. Clerk's office open 9 a. m. Telephone, 1392 Main.

John B. Byrne, Clerk.

SUPREME COURT—APPELLATE TERM.
503 Fulton st., Brooklyn. Court meets 10 a. m. Clerk's office opens 9 a. m. Telephone, 7452 Main.

Joseph H. De Braga, Clerk.

SUPREME COURT—CRIMINAL DIVISION.
Criminal Court Building. Court opens at 10.30 a. m. Clerk's office open from 9 a. m. to 4 p. m.; Saturday, to 12 noon. Telephone, 6064 Franklin.

William F. Schneider, Clerk.

SUPREME COURT—FIRST DEPARTMENT.
County Court House. Court open from 10.15 a. m. to 4 p. m. Telephone, 4580 Cortlandt.

SUPREME COURT—SECOND DEPARTMENT.
Kings County.
Jorammon and Fulton sts. Clerk's office hours, 9 a. m. to 5 p. m. Seven jury trial parts, Special Term for trials. Special Term for motions. Special Term (ex-parte business). Court opens at 10 a. m. Naturalization Bureau, Hall of Records. Telephone, 5460 Main.

James F. McGee, General Clerk.

Queens County.
County Court House, L. I. City. Court opens at 10 a. m. Trial and Special Term for motions and ex-parte business each month, except July, August and the first two weeks in September, in Part I. Trial Term, Part 2, February, April, June, last two weeks in September, and November. Special Term for Trials, January, April, June and October.

Clerk's office open 9 a. m. to 5 p. m. Saturdays until 12 noon from October to June. July, August and September until 2 p. m. Telephone, 3896 Hunters Point.

Thomas B. Seaman, Special Deputy Clerk in Charge.

Richmond County.
Trial Term held at County Court House, Richmond. Special Term for trials held at Court room, Borough Hall, St. George. Special Term for motions held at Court House, Borough Hall, St. George.

C. Livingston Rostwick, County Clerk.

BOARD MEETINGS.

Board of Aldermen.
The Board of Aldermen meets in the Aldermanic Chamber, City Hall, every Tuesday at 1.30 p. m.

P. J. SCULLY, City Clerk and Clerk to the Board of Aldermen.

Board of Estimate and Apportionment.
The Board of Estimate and Apportionment meets in Room 16, City Hall, Fridays at 10.30 a. m.

JOSEPH HAAG, Secretary.

Commissioners of Sinking Fund.
The Commissioners of the Sinking Fund meet in Room 16, City Hall, on Thursdays at 11 a. m., at call of the Mayor.

JOHN KORB, Jr., Secretary.

Board of Revision of Assessments.
The Board of Revision of Assessments meets in Room 16, City Hall, upon notice of the Secretary.

JOHN KORB, Jr., Secretary.

Board of Appeals.
The Board meets every Tuesday at 2 p. m. in Room 919, Municipal Building.

RUDOLPH P. MILLER, Chairman.

Board of Standards and Appeals.
The Board meets in Room 919, Municipal Building, every Thursday at 2 p. m.

RUDOLPH P. MILLER, Chairman.

Board of City Record.
The Board of City Record meets in the City Hall at call of the Mayor.

DAVID FERGUSON, Supervisor, Secretary.

DEPARTMENT OF FINANCE.

Corporation Sale of the Lease of Certain City Real Estate.

UPON THE AUTHORIZATION OF THE
Commissioners of the Sinking Fund, and pursuant to a resolution adopted by them at a meeting held July 12, 1917, the Comptroller of the City of New York will sell at public auction on

WEDNESDAY, AUGUST 1, 1917,
at 1

debt or contract, or who is a defaulter as surety or otherwise upon any obligation to the City, as provided by law.

The lease will be in the usual form of leases of like property, and will contain, in addition to other terms, covenants and conditions as follows:

1st.—A clause providing that the lessee shall not make any alterations or improvements upon the property except with the consent and approval of the Comptroller.

2nd.—A clause providing that during the term of the lease the lessee shall keep whatever buildings may be erected thereon in proper repair, both inside and outside, at his own cost and expense, and shall comply with all the laws and ordinances of the City and State of New York.

3rd.—A clause providing that the lessee shall pay the usual rates for water, per meter measurement, and comply with the rules and regulations of the Department of Water Supply, Gas and Electricity.

4th.—A clause providing that all repairs, alterations and improvements made on or to the property by the lessee during the period of the lease, or any renewal thereof, shall become the property of the City of New York at the expiration of the lease.

5th.—A clause providing that the lessee shall have the privilege of renewal for an additional term of ten years on the expiration of the lease, under the same terms and conditions.

The Comptroller shall have the right to reject any and all bids if deemed to be in the interest of the City of New York.

EDMUND D. FISHER, Deputy and Acting Comptroller.

Department of Finance, Comptroller's Office, July 14, 1917. jy16a1

UPON THE AUTHORIZATION OF THE
Commissioners of the Sinking Fund, and pursuant to a resolution adopted by them at a meeting held June 28, 1917, the Comptroller of the City of New York will sell at public auction on

FRIDAY, JULY 27, 1917,
at 12 noon, in Room 368, Municipal Building, Manhattan, the lease of the following described property belonging to the City of New York, situate, lying and being in the First Ward, in the Borough and County of Queens, City and State of New York, bounded and described as follows:

Beginning at a point in the easterly line of Van Dam st., as now laid out, distant 100 feet southerly from the corner formed by the intersection of the southerly line of Nelson (Nott) ave. with the easterly line of Van Dam st., as now laid out; running thence southerly along the easterly line of Van Dam st. 145 feet; thence easterly at right angles to the last mentioned course 180 feet to the westerly line of Hill st.; thence northerly along the westerly line of Hill st. 145 feet; thence westerly parallel or nearly so with said southerly line of Nelson (Nott) ave. 180 feet to the point or place of beginning, be the said several dimensions more or less.

—with the buildings and appurtenances thereon, for a period of ten years from Sept. 1, 1917, with the privilege of renewal for an additional period of ten years, at an increase in rental of ten per cent. over the rental for the first ten years.

The minimum or upset rental at which said lease shall be sold is hereby fixed at the sum of Seven Hundred and Fifty Dollars (\$750) per annum, payable quarterly in advance, and the said will be made upon the following

TERMS AND CONDITIONS:
The highest bidder will be required to pay twenty-five per cent. (25%) of the yearly rental at the time and place of sale; the amount so paid for one quarter's rent shall be forfeited if the successful bidder does not execute the lease when notified it is ready for execution.

No person will be received as lessee or surety who is delinquent on any former lease from the corporation, and no bid will be accepted from any person who is in arrears to the corporation upon debt or contract, or who is a defaulter as surety or otherwise upon any obligation to the City as provided by law.

The lease to be in the usual form of leases of like property, and to contain in addition to other terms, covenants and conditions as follows:
First.—A clause providing that the lessee shall not make any alterations or improvements upon the property except with the consent and approval of the Comptroller.

Second.—A clause providing that during the term of the lease the lessee shall keep the fence, present building and whatever buildings may be erected thereon in proper repair, both inside and outside, at his own cost and expense, and shall comply with all the laws and ordinances of the City of New York, and shall make all alterations and improvements thereto during the period of the lease.

Third.—A clause providing that all repairs, alterations and improvements made on or to the property by the lessee during the period of the lease shall become the property of the City of New York at the expiration of the lease.

Fourth.—A clause providing that the lessee shall pay the usual rates for water per meter measurements and comply with the rules and regulations of the Department of Water Supply, Gas and Electricity.

Fifth.—A clause providing that the lessee shall have possession of the premises immediately upon the execution of the lease without the necessity of paying rent until the date of commencement of the lease, but he shall be liable for any damages which may occur in or to the premises to be demised from the date of possession.

The Comptroller shall have the right to reject any and all bids if deemed to be in the interest of the City of New York.

ALBERT E. HADLOCK, Deputy and Acting Comptroller.

Department of Finance, Comptroller's Office, July 11, 1917. jy11.27

Corporation Sale of Real Estate.

PUBLIC NOTICE IS HEREBY GIVEN THAT the Commissioners of the Sinking Fund of The City of New York, by virtue of the powers vested in them by law, will offer for sale at public auction, on

THURSDAY, JULY 26, 1917,
at 12 noon, in Room 368, Municipal Building, Manhattan, a strip of land in the rear of premises known as No. 16 Garfield pl., Brooklyn, bounded and described as follows:

All that certain piece or parcel of land situate, lying and being in the Borough of Brooklyn, City and State of New York, bounded and described as follows:

Beginning at a point distant 87 feet southwesterly from a point in the southwesterly line of Garfield pl., distant 150 feet southeasterly from the intersection of the southwesterly line of 4th ave. with the southwesterly line of Garfield pl.; running thence southeasterly along the north-easterly line of Old Freekes Mill rd. 25.8½ feet; running thence southwesterly 13.4½ feet to the center line of Old Freekes Mill rd.; running thence northwesterly and along said center line of Old Freekes Mill rd. 25.9 feet; running thence northeasterly 13.3½ feet to the point or place of beginning.

The minimum or upset price at which said property shall be sold is hereby fixed at the sum of Two Hundred and Fifty Dollars (\$250). The sale to be made upon the following

TERMS AND CONDITIONS:
The highest bidder will be required to pay 10 per cent. of the amount of the bid, together with

the auctioneer's fees, at the time of the sale, and 90 per cent. upon the delivery of the deed, which shall be within sixty days from the date of sale.

The premises to be conveyed free and clear of all taxes, assessments and water charges.

The deed so delivered shall be in the form of a bargain and sale deed without covenants.

The Comptroller may at his option resell the property if the successful bidder shall fail to comply with the terms of the sale and the person so failing to comply therewith will be held liable for any deficiency which may result from such resale.

The right is reserved to reject any and all bids.

Maps of said real estate may be seen on application at the Department of Finance (Division of Real Estate), Room 733, Municipal Building, Manhattan.

By order of the Commissioners of the Sinking Fund under resolution adopted at meeting of the Board held June 28, 1917.

ALBERT E. HADLOCK, Deputy and Acting Comptroller.

Department of Finance, Comptroller's Office, July 10, 1917. jy10.26

Corporation Sale of Buildings and Appurtenances Thereon on City Real Estate by Sealed Bids.

AT THE REQUEST OF THE PRESIDENT OF the Borough of Richmond, public notice is hereby given that the Commissioners of the Sinking Fund, by virtue of the powers vested in them by law, will offer for sale by sealed bids certain buildings standing upon property owned by The City of New York, acquired by it for Court House purposes in the

Borough of Richmond.
BEING the buildings, parts of buildings, etc., situated in the plot acquired for an additional Court House adjoining the Borough Hall and bounded by Stuyvesant pl., DeKalb st. and av. st., in the First Ward of the Borough of Richmond, which are more particularly described on a certain map on file in the office of the Collector of City Revenue, Room 368, Municipal Building, Borough of Manhattan.

PURSUANT to a resolution of the Commissioners of the Sinking Fund adopted at a meeting held March 24, 1915, the sale by sealed bids of the above described buildings and appurtenances thereto will be held by direction of the Comptroller on

WEDNESDAY, AUGUST 1, 1917,
at 11 a. m., in lots and parcels, and in manner and form, as follows:

Parcel No. 1.—Four-story brick building (St. George Hotel), No. 4 Jay st., St. George, Staten Island.

Sealed bids (blank forms of which may be obtained upon application) will be received by the Comptroller at the office of the Collector of City Revenue, Room 368, Municipal Building, Borough of Manhattan, until 11 a. m. on the 1st day of August, and then publicly opened for the sale for removal of the above described buildings and appurtenances thereto, and the award will be made to the highest bidder within twenty-four hours, or as soon as possible thereafter.

Each parcel must be bid for separately and will be sold in its entirety, as described in above advertisement.

Each and every bid must be accompanied by a deposit of cash or certified check in a sum equal to 25 per cent. of the amount of the bid, except that a minimum deposit of \$50 will be required with all bids, and that a deposit of \$500 will be sufficient to entitle bidders to bid on any or all of the buildings.

Deposits of unsuccessful bidders will be returned within twenty-four hours after successful bidders have paid purchase price in full and given security, and those of successful bidders may be declared forfeited to The City of New York by the Comptroller upon the failure of the successful bidder to further comply with the requirements of the terms and conditions of the sale as set forth herein.

Successful bidders will be required to pay the purchase money and deposit the required security within twenty-four hours of the receipt of notification of the acceptance of their bids.

The Comptroller reserves the right to reject any and all bids and to waive any defects or informalities in any bid should it be deemed in the interest of The City of New York to do so.

All bids must state clearly (1) the number or description of the building or buildings bid for, (2) the amount of the bid, (3) the full name and address of the bidder.

All bids must be enclosed in properly sealed envelopes, marked "Proposals to be opened Aug. 1, 1917," and must be delivered, or mailed in time for their delivery, prior to 11 a. m. of that date to the "Collector of City Revenue, Room 368, Municipal Building, New York City," from whom any further particulars regarding the buildings to be disposed of may be obtained.

THE BUILDINGS WILL BE SOLD FOR IMMEDIATE REMOVAL ONLY, SUBJECT TO THE TERMS AND CONDITIONS PRINTED ON THE LAST PAGE OF THIS ISSUE OF THE "CITY RECORD."

ALBERT E. HADLOCK, Deputy and Acting Comptroller.

City of New York, Department of Finance, Comptroller's Office, July 11, 1917. jy16a1

AT THE REQUEST OF THE PRESIDENT of the Borough of Queens, public notice is hereby given that the Commissioners of the Sinking Fund, by virtue of the powers vested in them by law, will offer for sale by sealed bids certain encroachments standing upon property owned by The City of New York, acquired by it for street opening purposes in the

Borough of Queens.
BEING the buildings, parts of buildings, etc., standing within the lines of 51st st., from Astoria ave. to Polk ave., in the Borough of Queens, which are more particularly described on a certain map on file in the office of the Collector of City Revenue, Department of Finance, Room 368, Municipal Building, Manhattan.

PURSUANT to a resolution of the Commissioners of the Sinking Fund, adopted at a meeting held June 28, 1917, the sale by sealed bids at the upset or minimum prices named in the description of each parcel of the above described buildings and appurtenances thereto will be held by direction of the Comptroller on

TUESDAY, JULY 24, 1917,
at 11 a. m., in lots and parcels, and in manner and form, and at upset prices as follows:

Parcel No. 43.—Steps and steps No. 97 Fifty-first st. Upset price, \$2.

Parcel No. 44.—Porch and steps No. 95 Fifty-first st. Upset price, \$5.

Parcels Nos. 54-55.—Part of two-story frame houses Nos. 84 and 86 Fifty-first st. Cut 5.25 feet on north side by 5.54 feet on south side. Upset price, \$50.

Parcel No. 56.—Part of two-story brick house No. 82 Fifty-first st. Cut 5.54 feet on north side by 5.69 feet on south side. Upset price, \$25.

Parcel No. 57.—Part of two-story brick house No. 80 Fifty-first st. Cut 5.69 feet on north side by 5.83 feet on south side. Upset price, \$25.

Parcel No. 59.—Part of three-story frame building on northeast corner of Jackson ave. and 51st st. Cut 15.18 feet on front by 15.25 feet on rear. Part of stable in rear. Cut 15.08 feet on north side by 15.25 feet on south side. Upset price, \$200.

Parcel No. 62.—Part of one-story frame house No. 66 Fifty-first st. Cut 5.75 feet on north side by 5.31 feet on south side. Upset price, \$5.

Parcel No. 67.—Part of two-story frame house No. 56 Fifty-first st. Cut 5.25 feet on north side by 5.15 feet on south side. Upset price, \$25.

Parcel No. 68.—Part of two and one-half story frame house No. 54 Fifty-first st. Cut 4.35 feet on north side by 4.25 feet on south side. Upset price, \$25.

Parcel No. 69.—Part of two and one-half story frame house No. 50 Fifty-first st. Cut 4.18 feet on north side by 4.20 feet on south side. Upset price, \$25.

Parcel No. 70.—Part of two-story brick house No. 46 Fifty-first st. Cut 4.35 feet on north and south sides. Upset price, \$30.

Parcel No. 72.—Part of two-story brick house No. 42 Fifty-first st. Cut 4.4 feet on north and south sides. Upset price, \$25.

Parcel No. 73.—Part of two-story brick building on the northeast corner of Hayes ave. and 51st st. Cut 14.97 feet on front by 15 feet on rear. Part of brick stable in rear. Cut 10.70 feet on north and south sides. Upset price, \$200.

Parcel No. 76.—Part of two-story brick building No. 87 Fifty-first st. Cut 15.15 feet on north side by 15.10 feet on south side. Upset price, \$50.

Parcel No. 83.—Part of two-story frame house No. 73 Fifty-first street. Cut 5.20 feet on north and south sides. Upset price, \$25.

Parcel No. 87.—Part of two-story frame house No. 65 Fifty-first st. Cut 4.45 feet on north side by 4.55 feet on south side. Upset price, \$25.

Parcel No. 98.—Steps of two and one-half story frame house on east side of 51st st. 20 feet south of Dyer pl. Upset price, \$2.

Parcel No. 104.—Porch and part of bay window of two-story frame house No. 18 Fifty-first st. Upset price, \$5.

Parcel No. 105.—Porch and part of two-story brick house No. 16 Fifty-first st. Cut 0.82 feet on north side by 0.86 feet on south side. Upset price, \$5.

Parcel No. 110.—Steps No. 6 Fifty-first st. Upset price, \$2.

Parcels Nos. 111-112.—Part of two three-story frame flats Nos. 2 and 4 Fifty-first st. Cut 11.10 feet on north side by 11.08 feet on south side. Upset price, \$200.

Parcels Nos. 122-123.—Part of porch and bay window of two and one-half story frame house No. 39 Fifty-first street. Upset price, \$5.

Parcels Nos. 126-127.—Porch and part of two-story double frame house No. 31 and No. 33 Fifty-first st. Cut 0.57 feet on north side by 1.10 feet on south side. Upset price, \$5.

Parcel No. 130.—Porch and steps No. 25 Fifty-first st. Upset price, \$5.

Parcel No. 131.—Porch and steps No. 23 Fifty-first st. Upset price, \$5.

Parcel No. 132.—Porch and steps No. 21 Fifty-first st. Upset price, \$5.

Parcel No. 134.—Part of two-story frame house No. 19 Fifty-first st. Cut 5.75 feet on north side by 5.70 feet on south side. Upset price, \$25.

Parcel No. 137.—Steps No. 13 Fifty-first st. Upset price, \$2.

Parcel No. 140.—Steps No. 5 Fifty-first st. Upset price, \$2.

Sealed bids (blank forms of which may be obtained upon application) will be received by the Comptroller at the office of the Collector of City Revenue, Room 368, Municipal Building, Borough of Manhattan, until 11 a. m. on the 24th day of July, 1917, and then publicly opened for the sale for removal of the above-described buildings and appurtenances thereto, and the award will be made to the highest bidder within twenty-four hours, or as soon as possible thereafter.

Each parcel must be bid for separately and will be sold in its entirety, as described in above advertisement.

Each and every bid must be accompanied by a deposit of cash or certified check in a sum equal to 25 per cent. of the amount of the bid, except that a minimum deposit of \$50 will be required with all bids, and that a deposit of \$500 will be sufficient to entitle bidders to bid on any or all of the buildings.

Deposits of unsuccessful bidders will be returned within twenty-four hours after successful bidders have paid purchase price in full and given security, and those of successful bidders may be declared forfeited to The City of New York by the Comptroller upon the failure of the successful bidder to further comply with the requirements of the terms and conditions of the sale as set forth herein.

Successful bidders will be required to pay the purchase money and deposit the required security within twenty-four hours of the receipt of notification of the acceptance of their bids.

The Comptroller reserves the right to reject any and all bids and to waive any defects or informalities in any bid should it be deemed in the interest of The City of New York to do so.

All bids must state clearly (1) the number or description of the building or buildings bid for, (2) the amount of the bid, (3) the full name and address of the bidder.

All bids must be enclosed in properly sealed envelopes, marked "Proposals to be opened July 24, 1917," and must be delivered, or mailed in time for their delivery, prior to 11 a. m. of that date to the "Collector of City Revenue, Room 368, Municipal Building, New York City," from whom any further particulars regarding the buildings to be disposed of may be obtained.

THE BUILDINGS WILL BE SOLD FOR IMMEDIATE REMOVAL ONLY, SUBJECT TO THE TERMS AND CONDITIONS PRINTED ON THE LAST PAGE OF THIS ISSUE OF THE "CITY RECORD."

ALBERT E. HADLOCK, Deputy and Acting Comptroller.

City of New York, Department of Finance, Comptroller's Office, July 3, 1917. jy9.24

AT THE REQUEST OF THE PRESIDENT of the Borough of Queens, public notice is hereby given that the Commissioners of the Sinking Fund by virtue of the powers vested in them by law, will offer for sale by sealed bids certain encroachments standing upon property owned by The City of New York, acquired by it for street opening purposes in the

Borough of Queens.
BEING certain buildings, parts of buildings, etc., standing within the lines of Damage Parcel No. 520 of the Queens Boulevard proceeding, in the Borough of Queens, which are more particularly described on a certain map on file in the office of the Collector of City Revenue, Department of Finance, Room 368, Municipal Building, Borough of Manhattan.

PURSUANT to a resolution of the Commissioners of the Sinking Fund adopted at a meeting held June 28, 1917, the sale by sealed bids at the upset or minimum prices named in the description of each parcel of the above described buildings and appurtenances thereto will be held by direction of the Comptroller on

FRIDAY, JULY 20, 1917,
at 11 a. m., in lots and parcels, and in manner and form, and at upset prices as follows:

Parcel No. 520: Greenhouses and parts of greenhouses at No. 28 Thompson ave., Elmhurst, on Parcel No. 520, Queens Boulevard proceeding. Upset price, \$50.

Sealed bids (blank forms of which may be obtained upon application) will be received by the Comptroller at the office of the Collector of City Revenue, Room 368, Municipal Building, Borough of Manhattan, until 11 a. m. on the 20th day of July, 1917, and then publicly opened for the sale for removal of the above-described

buildings and appurtenances thereto, and the award will be made to the highest bidder within twenty-four hours, or as soon as possible thereafter.

Each parcel must be bid for separately and will be sold in its entirety, as described in above advertisement.

Each and every bid must be accompanied by a deposit of cash or certified check in a sum equal to 25 per cent. of the amount of the bid, except that a minimum deposit of \$50 will be required with all bids, and that a deposit of \$500 will be sufficient to entitle bidders to bid on any or all of the buildings.

Deposits of unsuccessful bidders will be returned within twenty-four hours after successful bidders have paid purchase price in full and given security, and those of successful bidders may be declared forfeited to The City of New York by the Comptroller upon the failure of the successful bidder to further comply with the requirements of the terms and conditions of the sale as set forth herein.

Successful bidders will be required to pay the purchase money and deposit the required security within twenty-four hours of the receipt of notification of the acceptance of their bids.

The Comptroller reserves the right to reject any and all bids and to waive any defects or informalities in any bid should it be deemed in the interest of The City of New York to do so.

All bids must state clearly (1) the number or description of the building or buildings bid for, (2) the amount of the bid, (3) the full name and address of the bidder.

All bids must be enclosed in properly sealed envelopes, marked "Proposals to be opened July 20, 1917," and must be delivered, or mailed in time for their delivery, prior to 11 a. m. of that date to the "Collector of City Revenue, Room 368, Municipal Building, New York City," from whom any further particulars regarding the buildings to be disposed of may be obtained.

THE BUILDINGS WILL BE SOLD FOR IMMEDIATE REMOVAL ONLY, SUBJECT TO THE TERMS AND CONDITIONS PRINTED ON THE LAST PAGE OF THIS ISSUE OF THE "CITY RECORD."

ALBERT E. HADLOCK, Deputy and Acting Comptroller.

City of New York, Department of Finance, Comptroller's Office, July 3, 1917. jy6.23

AT THE REQUEST OF THE PRESIDENT of the Borough of Queens public notice is hereby given that the Commissioners of the Sinking Fund, by virtue of the powers vested in them by law, will offer for sale by sealed bids certain encroachments standing upon property owned by The City of New York, acquired by it for street opening purposes in the

Borough of Queens.
BEING the buildings, parts of buildings, etc., standing within the lines of Fairview ave., from Stanhope st. to Greene ave., in the Borough of Queens, which are more particularly described on a certain map on file in the office of the Collector of City Revenue, Room 368, Municipal Building, Manhattan.

PURSUANT to a resolution of the Commissioners of the Sinking Fund, adopted at a meeting held June 28, 1917, the sale by sealed bids at the upset or minimum prices named in the description of each parcel, of the above described buildings and appurtenances thereto will be held by direction of the Comptroller on

MONDAY, JULY 23, 1917,
at 11 a. m., in lots and parcels, and in manner and form, and at upset prices as follows:

Parcel No. 2: Part of steps and bay window of two-story frame house on north side of Fairview ave., 25 feet east of Stanhope st. Upset price, \$5.

Parcel No. 3: Steps of two-story frame flat house east of and adjoining Parcel No. 2. Upset price, \$2.

Parcel No. 3A: Steps of house east of and adjoining Parcel No. 3. Upset price, \$2.

Parcel No. 3B: Steps of house east of and adjoining Parcel No. 3A. Upset price, \$2.

Parcel No. 4: Steps of house east of and adjoining Parcel No. 3B. Upset price, \$2.

Parcel No. 5: Steps of house east of and adjoining Parcel No. 4. Upset price, \$2.

Parcel No. 6: Steps of house east of and adjoining Parcel No. 5. Upset price, \$2.

Parcel No. 13: Steps of house on the north side of Fairview ave., 75 feet east of Himrod st. Upset price, \$2.

Parcel No. 14: Steps of house east of and adjoining Parcel No. 13. Upset price, \$2.

Parcel No. 15: Steps of house east of and adjoining Parcel No. 14. Upset price, \$2.

Parcel No. 16: Steps of house east of and adjoining Parcel No. 15. Upset price, \$2.

Parcel No. 37: Part of two-story frame house on the southeast corner of Fairview ave. and Harman st. Cut 4.96 feet on front by 5.12 feet on rear. Upset price, \$10.

Parcel No. 63: Steps of three-story frame house on the northeast corner of Fairview ave. and Harman st. Upset price, \$2.

Parcel No. 64: Steps of house east of and adjoining Parcel No. 63. Upset price, \$2.

Parcel No. 65: Steps of house east of and adjoining Parcel No. 64. Upset price, \$2.

Parcel No. 66: Steps of house east of and adjoining Parcel No. 65. Upset price, \$2.

Parcel No. 67: Steps of house east of and adjoining Parcel No. 66. Upset price, \$2.

Parcel No. 68: Steps of house east of and adjoining Parcel No. 67. Upset price, \$2.

Sealed bids (blank forms of which may be obtained upon application) will be received by the Comptroller at the office of the Collector of City Revenue, Room 368, Municipal Building, Borough of Manhattan, until 11 a. m. on the 23d day of July, 1917, and then publicly opened for the sale for removal of the above-described buildings and appurtenances thereto, and the award will be made to the highest bidder within twenty-four hours, or as soon as possible thereafter.

Each parcel must be bid for separately and will be sold in its entirety, as described in above advertisement.

Each and every bid must be accompanied by a deposit of cash or certified check in a sum equal to 25 per cent. of the amount of the bid, except that a minimum deposit of \$50 will be required with all bids, and that a deposit of \$500 will be sufficient to entitle bidders to bid on any or all of the buildings.

Deposits of unsuccessful bidders will be returned within twenty-four hours after successful bidders have paid purchase price in full and given security, and those of successful bidders may be declared forfeited to The City of New York by the Comptroller upon the failure of the successful bidder to further comply with the requirements of the terms and conditions of the sale as set forth herein.

from whom any further particulars regarding the buildings to be disposed of may be obtained.

THE BUILDINGS WILL BE SOLD FOR IMMEDIATE REMOVAL ONLY, SUBJECT TO THE TERMS AND CONDITIONS PRINTED ON THE LAST PAGE OF THIS ISSUE OF THE "CITY RECORD."

ALBERT E. HADLOCK, Deputy and Acting Comptroller.

City of New York, Department of Finance, Comptroller's Office, July 3, 1917. jy6.23

Confirmation of Assessments.

NOTICES TO PROPERTY OWNERS.

IN PURSUANCE OF SECTION 1018 OF THE Greater New York Charter, the Comptroller of the City of New York hereby gives public notice to all persons, owners of property, affected by the following assessments for LOCAL IMPROVEMENTS IN THE BOROUGH OF RICHMOND:

FIRST WARD.

BEECHWOOD AVE.—REGULATING, GRADING, etc., from Crescent ave. to 5th st. Area of assessment affects blocks 2 and 12 in district 1, lot 7.

—that the above assessments were confirmed by the Board of Assessors on July 10, 1917, and entered July 10, 1917, in the Record of Titles of Assessments kept in the Bureau for the Collection of Assessments and Arrears of Taxes and Assessments and of Water Rents, and unless the amount assessed for benefit on any person or property shall be paid on or before Sept. 8, 1917, which is sixty days after the date of said entry of the assessments, interest will be collected thereon at the rate of seven per centum per annum, to be calculated from ten days after the date of said entry to the date of payment, as provided by Sections 159 and 1019 of the Greater New York Charter.

The above assessment is payable to the Collector of Assessments and Arrears at his office in the Borough Hall, Rooms Nos. 15 and 19, St. George, New Brighton, Borough of Richmond, between the hours of 9 a. m. and 2 p. m., and on Saturdays from 9 a. m. to 12 noon.

WILLIAM A. PRENDERGAST, Comptroller.
Dated, New York, July 10, 1917. jy16.26

IN PURSUANCE OF SECTION 1018 OF THE Greater New York Charter, the Comptroller of the City of New York hereby gives public notice to all persons, owners of property, affected by the following assessments for LOCAL IMPROVEMENTS IN THE BOROUGH OF QUEENS:

FIRST WARD.

VAN ALST AVE.—REGULATING, GRADING, CURBING AND LAYING SIDEWALK from Jackson ave. to the Long Island R. R. viaduct. Area of assessment affects blocks 58, 59, 61 and 72.

MOORE ST.—REGULATING AND GRADING, from Queens Boulevard to Nelson ave. Area of assessment affects blocks 158 and 164.

SECOND WARD.

47TH ST.—REGULATING AND GRADING from Hayes ave. to Astoria ave. Area of assessment affects blocks 283, 284, 286, 287, 732 and 733.

48TH ST.—REGULATING, GRADING AND LAYING SIDEWALK from Jackson ave. to Polk ave. Area of assessment affects blocks 733, 735, 736, 739 and 801.

FAIRVIEW AVE.—REGULATING, GRADING, CURBING AND LAYING SIDEWALKS AND PAVING, from Linden st. to Gates ave. Area of assessment affects blocks 2527 and 2530.

CREEK ST. (west side)—REGULATING AND GRADING THE SIDEWALK SPACES AND LAYING SIDEWALKS from Grand st. to Flushing ave. Area of assessment affects blocks 2327 and 2328.

KOSSUTH PL.—SEWER from Myrtle ave. to Central ave. Area of assessment affects blocks 2634 and 2641.

THIRD WARD.

RECKMAN ST.—REGULATING AND LAYING SIDEWALKS from Jackson ave. (Broadway) to a line about 403 feet north of State st. Area of assessment affects blocks 24 and 26.

—that the above assessments were confirmed by the Board of Assessors on July 10, 1917, and entered July 10, 1917, in the Record of Titles of Assessments kept in the Bureau for the Collection of Assessments and Arrears of Taxes and Assessments and of Water Rents, and unless the amount assessed for benefit on any person or property shall be paid on or before Sept. 8, 1917, which is sixty days after the date of said entry of the assessments, interest will be collected thereon at the rate of seven per centum per annum, to be calculated from ten days after the date of said entry to the date of payment, as provided by Sections 159 and 1019 of the Greater New York Charter.

The above assessments are payable to the Collector of Assessments and Arrears at his office in the Municipal Building, Court House Square, L. I. City, Borough of Queens, between the hours of 9 a. m. and 2 p. m., and on Saturdays from 9 a. m. to 12 noon.

WILLIAM A. PRENDERGAST, Comptroller.
Dated, New York, July 10, 1917. jy16.26

IN PURSUANCE OF SECTION 1018 OF THE Greater New York Charter, the Comptroller of the City of New York hereby gives public notice to all persons, owners of property, affected by the following assessments for LOCAL IMPROVEMENTS IN THE BOROUGH OF MANHATTAN:

SECTION 3.

22ND ST.—ALTERATION AND IMPROVEMENT TO SEWER between 5th and 6th aves. Area of assessment affects blocks 823, 824, 850 and 851.

SECTIONS 3 AND 5.

RECEIVING BASIN at the northeast corner of Avenue B and 20th st., and on 3rd ave. adjacent to the southeast corner of 39th st., southwest corner of 45th st., northeast corner of 51st st., and southeast corner of 52nd st. Area of assessment affects blocks 919, 987, 1299 and 1325.

RECEIVING BASINS on 3rd ave., adjacent to the southwest corner of 35th st.; southwest corner of 36th and 37th sts., southwest and northwest corners of 38th st., southwest corner of 39th st., southwest corner of 57th st.; northwest and southeast corners of 58th st., southeast corner of 59th st., and northwest and southeast corners of 60th st. Area of assessment affects blocks 890 to 895, 1313, 1330, 1331, 1332, 1395 and 1414.

SECTION 7.

RECEIVING BASIN at the northeast corner of 8th ave. and 146th st. Area of assessment affects block 2032.

SECTION 8.

122ND ST.—EXTENSION OF SEWER between Fort Washington ave. and Broadway, easterly towards Broadway for a distance of about 35 feet. Area of assessment affects block 2142.

The above assessment was confirmed by the Board of Assessors on July 10, 1917, and entered July 10, 1917, in the Record of Titles of Assessments kept in the Bureau for the Collection of Assessments and Arrears of Taxes and Assessments and of Water Rents, and unless the amount assessed for benefit on any person or property shall be paid on or before Sept. 8, 1917, which is sixty days after the date of said entry of the assessment interest will be collected thereon at the rate of seven per centum per annum, to be calculated from ten days after the

date of said entry to the date of payment, as provided by Sections 159 and 1019 of the Greater New York Charter.

The above assessment is payable to the Collector of Assessments and Arrears at his office in the Municipal Building, north side, 3d floor, Manhattan, between the hours of 9 a. m. and 2 p. m., and on Saturdays from 9 a. m. to 12 noon.

WILLIAM A. PRENDERGAST, Comptroller.
Dated, New York, July 10, 1917. jy16.26

IN PURSUANCE OF SECTION 1018 OF THE Greater New York Charter, the Comptroller of the City of New York hereby gives public notice to all persons, owners of property, affected by the following assessments for LOCAL IMPROVEMENTS IN THE BOROUGH OF THE BRONX:

SECTION 13.

KINGSBRIDGE AVE.—REGULATING, GRADING, SETTING CURBSTONES, FLAGGING THE SIDEWALKS, LAYING CROSSWALKS, BUILDING APPROACHES AND ERECTING FENCES from W. 230th st. to the line between the Boroughs of Manhattan and The Bronx. Area of assessment affects block 3402.

—that the above assessments were confirmed by the Board of Revision of Assessments on July 9, 1917, and entered July 9, 1917, in the Record of Titles of Assessments kept in the Bureau for the Collection of Assessments and Arrears of Taxes and Assessments and of Water Rents, and unless the amount assessed for benefit on any person or property shall be paid on or before September 7, 1917, which is sixty days after the date of said entry of the assessments, interest will be collected thereon at the rate of seven per centum per annum to be calculated from ten days after the date of said entry to the date of payment, as provided by Sections 159 and 1019 of the Greater New York Charter.

The above assessment is payable to the Collector of Assessments and Arrears at his office in the Bergen Building, 4th floor, southeast corner of Arthur and Tremont aves., Borough of The Bronx, between the hours of 9 a. m. and 2 p. m., and on Saturdays from 9 a. m. to 12 noon.

WILLIAM A. PRENDERGAST, Comptroller.
Dated, New York, July 9, 1917. jy14.25

IN PURSUANCE OF SECTION 1018 OF THE Greater New York Charter, the Comptroller of the City of New York hereby gives public notice to all persons, owners of property, affected by the following assessments for LOCAL IMPROVEMENTS IN THE BOROUGH OF RICHMOND:

FIRST WARD.

SEWERS AND APPURTENANCES in Kissel ave. from Forest ave. to Brighton Boulevard; Brighton Boulevard, from Kissel ave. to Kill von Kull, and in the adjoining sections of Castleton ave. and Henderson ave.; Castleton ave., from Kissel ave. to Havenwood rd.; Ridgewood pl., from Castleton ave. to about 115 feet north of Forest ave.; Brighton ave., from Castleton ave. to Barrett Boulevard; Barrett Boulevard, from Brighton ave. to Havenwood rd.; Frelinghuysen rd., from Brighton ave. to about 100 feet west of Havenwood rd.; Forest ave., from Kissel ave. to a point about 860 feet southerly; Oakwood ave., from a point about 120 feet north of Laurel ave. to Forest ave.; and in Forest ave., from Oakwood ave. to Sharon ave., First Ward. Affecting District 2, Plots 8 to 13, and District 5, Plots 3, 5, 6 and 7.

—that the above assessments were confirmed by the Board of Revision of Assessments on July 9, 1917, entered July 9, 1917, in the Record of Titles of Assessments kept in the Bureau for the Collection of Assessments and Arrears of Taxes and Assessments and of Water Rents, and unless the amount assessed for benefit on any person or property shall be paid on or before September 7, 1917, which is sixty days after the date of said entry of the assessments, interest will be collected thereon at the rate of seven per centum per annum, to be calculated from ten days after the date of said entry to the date of payment, as provided by Sections 159 and 1019 of the Greater New York Charter.

The above assessment is payable to the Collector of Assessments and Arrears at his office in the Borough Hall, Rooms Nos. 15 and 19, St. George, New Brighton, Borough of Richmond, between the hours of 9 a. m. and 2 p. m., and on Saturdays from 9 a. m. to 12 noon.

WILLIAM A. PRENDERGAST, Comptroller.
Dated, New York, July 9, 1917. jy14.25

IN PURSUANCE OF SECTION 1018 OF THE Charter, the Comptroller of the City of New York hereby gives public notice to all persons, owners of property, affected by the following assessments for LOCAL IMPROVEMENTS IN THE BOROUGH OF MANHATTAN:

SECTIONS 3 AND 5.

TUNNEL RELIEF SEWER and appurtenances in E. 41st st., from the East River to Madison ave., and in Madison ave. from 41st st. to 43rd st. Affecting blocks 860 to 869, 884 to 895, 908 to 920, 935 to 945, 962 to 971, 1258 to 1262, 1275 to 1285, 1295 to 1302, 1314 to 1319, 1333 to 1336, 1352, 1353 and 1354.

SECTIONS 7 AND 8.

155TH ST.—REGULATING, REREGULATING, GRADING, REGRADING, CURBING, RECURRING, FLAGGING AND REPLACING from Broadway to Riverside Drive, and the WIDENING OF RIVERSIDE DRIVE on its easterly side at its junction with 155th st. Area of assessment affects blocks 2054, 2068, 2069, 2085, 2100, 2106, 2107, 2114 and 2134.

SECTION 8.

MARBLE HILL AVENUE—REGULATING, GRADING, CURBING AND CONSTRUCTING SIDEWALK, from Terrace View ave. to the Borough Line. Area of assessment affects block 2215.

The above assessments were confirmed by the Board of Revision of Assessments on July 9, 1917, and entered July 9, 1917, in the Record of Titles of Assessments kept in the Bureau for the Collection of Assessments and Arrears of Taxes and Assessments and of Water Rents, and unless the amount assessed for benefit on any person or property shall be paid on or before September 7, 1917, which is sixty days after the date of said entry of the assessment, interest will be collected thereon at the rate of seven per centum per annum, to be calculated from ten days after the date of said entry to the date of payment, as provided by Sections 159 and 1019 of the Greater New York Charter.

The above assessment is payable to the Collector of Assessments and Arrears at his office in the Municipal Building, north side, 3d floor, Manhattan, between the hours of 9 a. m. and 2 p. m., and on Saturdays from 9 a. m. to 12 noon.

WILLIAM A. PRENDERGAST, Comptroller.
Dated, New York, July 9, 1917. jy14.25

IN PURSUANCE OF SECTION 1018 OF THE Greater New York Charter, the Comptroller of the City of New York hereby gives public notice to all persons, owners of property, affected by the following assessments for LOCAL IMPROVEMENTS IN THE BOROUGH OF THE BRONX:

SECTION 10.

REPAIRING SIDEWALKS on the east side of EASTERN AVE., 50 feet north of 174th st. Area of assessment affects block 2796, lot 3. The above assessment was certified to the Col-

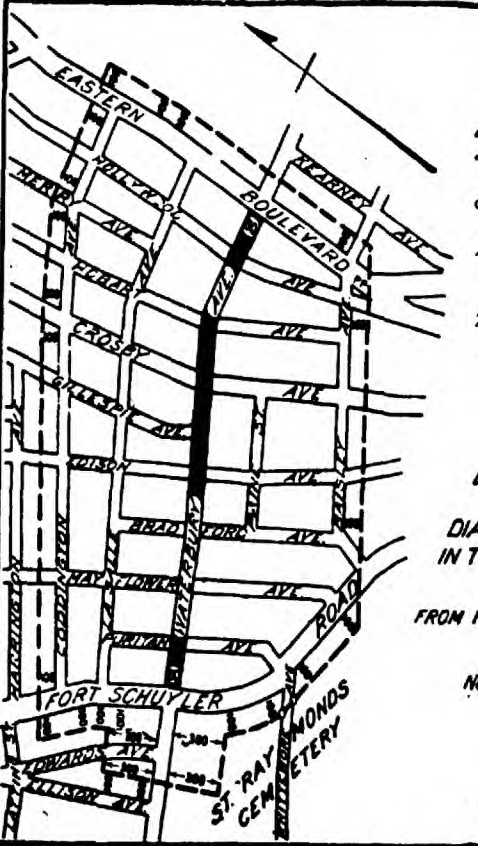
lector of Assessments and Arrears under the provisions of section 391 of the Greater New York Charter.

The above assessment was entered July 11, 1917, in the Record of Titles of Assessments kept in the Bureau for the Collection of Assessments and Arrears of Taxes and Assessments and of Water Rents, and unless the amount assessed for benefit on any person or property shall be paid on or before September 10, 1917, which is sixty days after the date of said entry of the assessments, interest will be collected thereon at the rate of seven per centum per annum, to be calculated from ten days after the date of said entry to the date of payment, as provided by Sections 159 and 1019 of the Greater New York Charter.

IN PURSUANCE OF SECTION 986 OF THE Greater New York Charter, the Comptroller of the City of New York hereby gives public notice of the confirmation by the Supreme Court and the entering in the Bureau for the Collection of Assessments and Arrears of assessment for OPENING AND ACQUIRING TITLE to the following named avenue in the BOROUGH OF THE BRONX:

SECTION 18.

WATERBURY AVE.—OPENING, from Fort Schuyler rd. to Eastern Boulevard. Confirmed June 16, 1917; entered, July 7, 1917.



EXPLANATORY NOTE:

— indicates the boundary of the area of assessment.
o indicates the position of angle points, which are not otherwise clearly fixed.
All distances indicated are in feet and are to be measured at right angles to the street lines to which they are referred.
The original of this Diagram is on file in the office of the Chief Engineer, Room 1347, Municipal Building.

BOARD OF ESTIMATE AND APPORTIONMENT OFFICE OF THE CHIEF ENGINEER

DIAGRAM SHOWING AREA OF ASSESSMENT
IN THE PROCEEDING FOR ACQUIRING TITLE TO
WATERBURY AVENUE
FROM FORT SCHUYLER ROAD TO EASTERN BOULEVARD
BOROUGH OF THE BRONX

New York, Sept. 23rd 1915

William A. Prendergast
Chief Engineer

The above entitled assessment was entered on the day hereinafter given in the Record of Titles of Assessments kept in the Bureau for the Collection of Assessments and Arrears of Taxes and Assessments and of Water Rents, and unless the amount assessed for benefit on any person or property shall be paid on or before Sept. 5, 1917, which is sixty days after the date of said entry of the assessment, interest will be collected thereon at the rate of seven per centum per annum, to be calculated from ten days after the date of said entry to the date of

payment, as provided by sections 159 and 987 of the Greater New York Charter.

The above assessment is payable to the Collector of Assessments and Arrears at his office in the Bergen Building, 4th floor, southeast corner of Arthur and Tremont aves., Borough of The Bronx, between the hours of 9 a. m. and 5 p. m., and on Saturdays from 9 a. m. to 12 noon.

WILLIAM A. PRENDERGAST, Comptroller.
Dated, New York, July 7, 1917. jy12.23

Sureties on Contracts.

UNTIL FURTHER NOTICE SURETY COMPANIES will be accepted as sufficient upon the following contracts to the amounts named: Supplies of Any Description, Including Gas and Electricity.

One company on a bond up to \$50,000.
When such company is authorized to write that amount as per letter of Comptroller to the surety companies, dated Jan. 1, 1914.

Construction.
One company on a bond up to \$25,000.
Including regulating, grading, paving, sewers, maintenance, dredging, construction of parks, parkways, docks, buildings, bridges, tunnels, aqueducts, repairs, heating, ventilating, plumbing, etc.

When such company is authorized to write that amount as per letter of Comptroller to the surety companies, dated Jan. 1, 1914.
Asphalt, Asphalt Block and Wood Block Pavement.

Two companies will be required on any and every bond up to amount authorized by letter of Comptroller to the surety companies, dated Jan. 1, 1914.

WILLIAM A. PRENDERGAST, Comptroller.

POLICE DEPARTMENT.

Proposals.

SEALED BIDS WILL BE RECEIVED BY the Police Commissioner at the Bookkeeper's Office, Headquarters of the Police Department, 240 Centre st., until 12 noon, on

FRIDAY, JULY 27, 1917.

NO. 1. FOR FURNISHING ALL THE LABOR AND MATERIALS REQUIRED IN MAKING AND COMPLETING REPAIRS AT THE 274TH, 275TH AND 278TH PRECINCT STATION HOUSES.

NO. 2. FOR FURNISHING ALL THE LABOR AND MATERIALS REQUIRED IN THE INSTALLATION OF NEW PLUMBING WORK AND FIXTURES AT THE 274TH, 275TH AND 278TH PRECINCT STATION HOUSES.

The time allowed for the performance of each contract is seventy-five (75) consecutive calendar days.
The amount of security for the performance of the contract shall be thirty (30) per cent. of the total amount for which the contract is awarded.

The bidder will state the price for which he will do all the work and provide, furnish and deliver all the labor and materials mentioned and described in said contract and specifications, on each Precinct Station House for which he desires to bid.

The bids will be compared and award made to the lowest bidder on each contract for each precinct.
No bid will be considered unless it is accompanied by a deposit, which shall be in an amount not less than one and one-half (1½) per cent. of the total amount of the bid.

For particulars as to the nature and extent of the work required or of the materials to be furnished, bidders are referred to the specifications and to the plans on file in the office of the Bureau of Repairs and Supplies, Headquarters of the Police Department, 240 Centre st., Manhattan.

Bidders are requested to make their bids upon the blank form prepared by the Commissioner, a copy of which, with the proper envelope in which to inclose the bid, together with a copy of the contract, including the specifications, can be obtained upon application therefor at the office of the Bureau of Repairs and Supplies, Headquarters of the Police Department, 240 Centre st., Manhattan.

A. WOODS, Police Commissioner.
New York, 1917. jy16.27

See General Instructions to Bidders on last page, last column, of the "City Record."

Auction Sale of Unclaimed Property.

PUBLIC NOTICE IS HEREBY GIVEN THAT a Public Auction Sale consisting of Unclaimed Property, as follows—Watches, Chains, Fobs, Rings, Pins, Bracelets and Miscellaneous Jewelry, Silverware, Clocks, Cameras, Glassware, Optical Goods, Books, Knives, Razors, Surgical Instruments, Trunks, Dress Suit Cases, Satchels, Pocketbooks, Shoes, Clothing, Furs, Robes, Hats, Dry Goods, Musical Instruments, Household Goods, Umbrellas, Cans, Baby Carriages, Bicycles, Auto Tires, Lamps, Electrical Goods, Cloth Cutting Machine, Junk Iron, Lead, Copper, etc., and other miscellaneous articles—will be held at the Office of the Property Clerk, 240 Centre st., Manhattan, on

TUESDAY, JULY 17, 1917,
at 9 a. m.
ARTHUR WOODS, Police Commissioner.
jy15.17

Owners Wanted for Unclaimed Property.

OWNERS WANTED BY THE PROPERTY Clerk of the Police Department of The City of New York, 72 Poplar st., Brooklyn, for the following property now in custody, without claimants: Boats, rope, iron, lead, male and female clothing, boots, shoes, wine, blankets, diamonds, canned goods, liquors, etc.; also small amount of money taken from prisoners and found by Patrolmen of this Department.

ARTHUR WOODS, Police Commissioner.

OWNERS WANTED BY THE PROPERTY Clerk of the Police Department of The City of New York, 240 Centre st., Manhattan, for the following property now in custody without claimants: Automobiles, baby carriages, bags, bicycles, boats, cameras, clothing, furniture, jewelry, junk, machinery, merchandise, metals, optical goods, silverware, tools, trunks, typewriters, umbrellas, etc.; also sums of money feloniously obtained by prisoners or found abandoned by Patrolmen of this Department.

ARTHUR WOODS, Police Commissioner.

DEPARTMENT OF STREET CLEANING.

Proposals.

SEALED BIDS WILL BE RECEIVED BY THE Commissioner of Street Cleaning at Room 1244, Municipal Building, Manhattan, until 12 noon on

THURSDAY, JULY 19, 1917.

FOR FURNISHING AND DELIVERING 650 WHITE ASH TRUCK POLES.

The time allowed for the delivery of supplies and the performance of the contract is 45 consecutive calendar days, except that 25 per cent. of each size are to be delivered within 30 consecutive calendar days.

The amount of security required for the faithful performance of the contract is 30 per cent. of the contract price.

Bids must be submitted in duplicate in separate envelopes.

The bidder will state the price of each item contained in the schedules herein contained or hereto annexed, per pole, by which the bids will be tested. The extensions must be made and footed up, as the bids will be read from the total for each item, and awards made to the lowest bidder on each item.

Delivery will be required to be made at the time and in the manner and in such quantities as may be directed.

Blank forms and further information may be obtained at the office of the Department of Street Cleaning, Manhattan, Room 1244, Municipal Building, Manhattan.
J. T. FETHERSTON, Commissioner.
Dated, New York, July 5, 1917. jy19.19

See General Instructions to Bidders on last page, last column, of the "City Record."

BOROUGH OF MANHATTAN.

Proposals.

SEALED BIDS WILL BE RECEIVED BY the President of the Borough of Manhattan, at Room 2032, Municipal Building, Manhattan, until 2 p. m., on

TUESDAY, JULY 24, 1917.

FOR FURNISHING ALL OF THE LABOR AND MATERIALS REQUIRED FOR ALTERATIONS TO THE 3RD, 4TH, 6TH AND 7TH FLOORS OF THE HALL OF RECORDS BUILDING LOCATED AT CHAMBERS AND CENTRE STS., BOROUGH OF MANHATTAN.

The time allowed for the completion of the work will be fifty (50) consecutive working days. The amount of security required will be Twenty-five Hundred Dollars (\$2,500), and the amount of deposit accompanying the bid shall be five (5) per cent. of the amount of security.

The bidder will state one aggregate price for the whole work described and specified, as the contract is entire and for a complete job.

The bids will be compared and the contract awarded at a lump or aggregate sum to the lowest bidder.

Blank forms, specifications and plans may be obtained at the office of the Auditor, offices of the Commissioner of Public Works, Room 2141, Municipal Building, Manhattan.

MARCUS M. MARKS, President. jy13.24

See General Instructions to Bidders on last page, last column, of the "City Record."

SEALED BIDS WILL BE RECEIVED BY the President of the Borough of Manhattan at Room 2032, Municipal Building, Manhattan, until 2 p. m., on

MONDAY, JULY 23, 1917.

TO REGULATE AND PAVE THE ROADWAY OF W. 172ND ST. FROM BROADWAY TO FORT WASHINGTON AVE. WITH SHEET ASPHALT PAVEMENT ON A CONCRETE FOUNDATION, AND THE ROADWAY OF W. 172ND ST. FROM FORT WASHINGTON AVE. TO HAVEN AVE. WITH BITUMINOUS CONCRETE PAVEMENT ON A CONCRETE FOUNDATION, AND DO ALL NECESSARY WORK INCIDENTAL THERETO.

The Engineer's estimate of the amount of work to be done is as follows:

Item 5—610 linear feet new 5-inch bluestone curb.

Item 7—80 linear feet new 6-inch granite corner curb.

Item 8—1,200 linear feet old curb redressed and reset.

Item 9—30 square feet concrete sidewalk, Class A.

Item 12—20 linear feet new granite header.

Item 13—20 linear feet temporary header.

Item 15—30 cubic yards concrete.

Item 17—1,700 square yards sheet asphalt pavement and keeping the pavement in repair for five years from date of completion.

Item 18—60 square yards sheet asphalt pavement in approaches.

Item 26—1,400 square yards bituminous concrete pavement and keeping the pavement in repair for five years from date of completion.

The time allowed for the full completion of the work will be thirty (30) consecutive working days.

The amount of security required will be \$3,400, and the amount of deposit accompanying the bid shall be five per cent. (5%) of the amount of security.

The bidder must deposit with the Borough President, on or before the time of making his bid, samples and affidavit, or the letter in regard to samples and affidavit, as required by the specifications.

The bidder will state the price of each item or article contained in the specifications or schedules herein contained or hereto annexed, per foot, yard or other unit of measure or article by which the bid will be tested. The contract, if awarded, will be awarded for the whole work at a lump sum.

Blank forms may be had and the plans and drawings may be seen at the office of the Commissioner of Public Works, Bureau of Highways, Room 2124, Municipal Building, Manhattan.

MARCUS M. MARKS, President. jy12.23

See General Instructions to Bidders on last page, last column, of the "City Record."

SEALED BIDS WILL BE RECEIVED BY the President of the Borough of Manhattan at Room 2032, Municipal Building, Manhattan, until 2 p. m., on

MONDAY, JULY 23, 1917.

TO REGULATE AND REPAVE THE ROADWAY OF HOUSTON ST. FROM THE BOWERY TO LAFAYETTE ST., WITH SHEET ASPHALT PAVEMENT ON A CONCRETE FOUNDATION, AND DO ALL NECESSARY WORK INCIDENTAL THERETO.

The Engineer's estimate of the amount of work to be done is as follows:

Item 1—4 new sewer manhole heads and covers, complete.

Item 2—1 new sewer manhole cover.

Item 3—1 new sewer manhole ring.

Item 4—1 new water manhole head and cover, complete.

Item 5—960 linear feet new 5-inch bluestone curb.

Item 7—260 linear feet new granite corner curb.

Item 8—240 linear feet old curb redressed and reset.

Item 9—30 square feet concrete sidewalk, Class A.

Item 10—230 linear feet platform flag cut to line.

Item 12—10 linear feet new granite header.

Item 13—10 linear feet temporary header.

Item 14—3 cubic yards brick masonry.

Item 15—310 cubic yards concrete.

Item 16—50 cubic yards concrete in railroad area.

Item 17—1410 square yards sheet asphalt pavement outside of railroad area, and keeping the pavement in repair for five years from date of acceptance.

Item 18—80 square yards sheet asphalt pavement in approaches.

Item 19—310 square yards sheet asphalt pavement in railroad area.

The time allowed for the full completion of the work will be eighteen (18) consecutive working days.

The amount of security required will be \$2,000, and the amount of deposit accompanying the bid shall be five per cent. (5%) of the amount of security.

The bidder must deposit with the Borough President, on or before the time of making his bid, samples and affidavit, or the letter in regard to samples and affidavit, as required by the specifications.

The bidder will state the price of each item or article contained in the specifications or schedules herein contained or hereto annexed, per foot, yard or other unit of measure or article by which the bid will be tested. The contract, if awarded, will be awarded for the whole work at a lump sum.

Blank forms may be had and the plans and drawings may be seen at the office of the Commissioner of Public Works, Bureau of Highways, Room 2124, Municipal Building, Manhattan.

MARCUS M. MARKS, President. jy11.23

See General Instructions to Bidders on last page, last column, of the "City Record."

SEALED BIDS WILL BE RECEIVED BY the President of the Borough of Manhattan at Room 2032, Municipal Building, Manhattan, until 2 p. m., on

MONDAY, JULY 30, 1917.

FOR THE CONSTRUCTION OF THE PARK

SEALED BIDS WILL BE RECEIVED BY the President of the Borough of Manhattan at Room 2032, Municipal Building, Manhattan, until 2 p. m., on

MONDAY, JULY 23, 1917.

FOR RESTORING WOOD BLOCK PAVEMENT OVER OPENINGS MADE BY THE DEPARTMENT OF WATER SUPPLY, GAS AND ELECTRICITY IN THE ROADWAY OF 2ND AVE. BETWEEN 78TH AND 79TH STS. WATER DEPARTMENT ORDER NO. 1285.

The Engineer's estimate of amount of work to be done is as follows:

Item 7—8 cubic yards concrete.

Item 8—50 square yards wood block pavement with foundation (no guarantee).

Item 9—800 square yards wood block pavement without foundation (no guarantee).

The time allowed for the full completion of the work will be fifteen (15) days.

The amount of security required will be \$700, and the amount of deposit accompanying the bid shall be five per cent. (5%) of the amount of security.

The bidder must deposit with the Borough President, at or before the time of making his bid, samples and affidavit, or the letter in regard to samples and affidavit, as required by the specifications.

The bidder will state the price of each item or article contained in the specifications or schedules herein contained or hereto annexed, per foot, yard or other unit of measure or article by which the bid will be tested. Each contract, if awarded, will be awarded for the whole work at a lump sum.

Blank forms may be had and the plans and drawings may be seen at the office of the Commissioner of Public Works, Bureau of Highways, Room 2124, Municipal Building, Manhattan.

MARCUS M. MARKS, President. jy11.23

See General Instructions to Bidders on last page, last column, of the "City Record."

SEALED BIDS WILL BE RECEIVED BY the President of the Borough of Manhattan, at Room 2032, Municipal Building, Manhattan, until 2 p. m., on

MONDAY, JULY 23, 1917.

FOR THE FURNISHING AND DELIVERING OF 600 STANDARD CAST IRON MANHOLE COVERS FOR ROADWAY. TOTAL MAXIMUM WEIGHT 90,000 POUNDS.

The time allowed for the performance of the contract is on or before Dec. 31, 1917.

The amount of security required is thirty per cent. (30%) of the contract amount awarded.

No bid will be considered unless it is accompanied by a deposit. Such deposit shall be in an amount not less than one and one-half per cent. (1½%) of the total amount bid.

Bids must be submitted in duplicate, each copy in a separate envelope. No bid will be accepted unless this provision is complied with.

The required deliveries to be made are as follows: 60,000 pounds to the Corporation Yard under the Manhattan Bridge, Madison and Birmingham sts., and 30,000 pounds to the Corporation Yard, 90th st. and East River, Manhattan.

The bidder will state the price for each item contained in the specifications or schedules, per pound, by which the bids will be tested. The extensions must be made and footed up, as the bids will be read from the total.

Blank forms may be had and drawings may be seen at the office of the Commissioner of Public Works, Room 2103, Bureau of Sewers, Municipal Building, Manhattan.

MARCUS M. MARKS, President. jy11.23

See General Instructions to Bidders on last page, last column, of the "City Record."

SEALED BIDS WILL BE RECEIVED BY the President of the Borough of Manhattan, at Room 2032, Municipal Building, Manhattan, until 2 p. m., on

MONDAY, JULY 23, 1917.

FOR THE ALTERATION TO RECEIVING BASINS, WITH INLETS, ON LENOX AVE. FROM 135TH ST. TO 145TH ST., TOGETHER WITH ALL WORK INCIDENTAL THERETO. (C. P. M.—37.)

The Engineer's estimate of the quantity and quality of the material and the nature and extent as near as possible of the work required, is as follows:

Item 1—1 receiving basin (Type "A" or "G"), complete.

Item 2—1 receiving basin altered (Method "A"), complete.

Item 3—9 inlets (Types "A," "B" or "C"), complete.

Item 4—38 linear feet of gutter drains, complete.

Item 5—278 linear feet of 12-inch basin connection, complete.

Item 6—36 linear feet of 6-inch cast iron basin connection (Class "A"), complete.

Item 7—106 linear feet of 8-inch cast iron basin connection (Class "A"), complete.

Item 8—2 cubic yards of rock (Class "A"), excavated and removed.

Item 9—2 cubic yards of rock (Class "B"), excavated and removed.

Item 10—3 cubic yards of concrete (Class "A").

Item 11—2 cubic yards of brick masonry.

Item 12—20 cubic yards of extra earth excavation.

Item 13—190 linear feet of 6-inch granite curb (Class "A"), set in concrete.

Item 14—217 linear feet of 6-inch granite curb (Class "B"), set in concrete.

Item 15—80 linear feet of curb reset in concrete.

Item 16—2,500 square feet of concrete sidewalk pavement laid.

Item 17—250 square feet of flagstone sidewalk pavement redressed and relaid.

Item 18—50 square feet of flagstone sidewalk pavement furnished and laid.

Item 19—46 square yards of restoration of permanent roadway pavement, all kinds.

Item 20—500 feet B. M. of timber and plank for bracing and sheeting.

The time allowed for constructing and completing the receiving basins and completing the alterations to receiving basins and appurtenances will be forty (40) consecutive working days.

The amount of security required will be Two Thousand Dollars (\$2,000), and the amount of deposit accompanying the bid shall be five per cent. (5%) of the amount of security.

The bidder will state the price for each item or article contained in the specifications or schedules herein contained or hereto annexed, per foot, yard, or other unit of measure or article by which the bid will be tested. The contract, if awarded, will be awarded for the whole work at a lump sum.

Blank forms may be had and the drawings, form of specification and contract may be seen at the offices of the Commissioner of Public Works, Bureau of Sewers, Room 2103, Municipal Building, Manhattan.

MARCUS M. MARKS, President. jy11.23

See General Instructions to Bidders on last page, last column, of the "City Record."

SEALED BIDS WILL BE RECEIVED BY the President of the Borough of Manhattan at Room 2032, Municipal Building, Manhattan, until 2 p. m., on

MONDAY, JULY 23, 1917.

FOR THE CONSTRUCTION OF THE PARK

AVENUE VIADUCT, WITH APPURTENANCES, PARK AVE., 40TH ST. TO THE GRAND CENTRAL STATION, TOGETHER WITH ALL WORK INCIDENTAL THERETO.

The Engineer's estimate of amount of work to be done is as follows:

Item 1-A. 600 cubic yards earth excavation.

Item 1-B. 600 cubic yards rock excavation.

Item 1-C. Removal of old masonry and foot bridge.

Item 2. 200 cubic yards concrete protection of waterproofing (1:2:4).

Item 2-A. 580 cubic yards concrete reinforced floor slab (1:2:4).

Item 2-B. 1,950 cubic yards concrete piers and walls (1:2:4).

Item 2-C. 50 cubic yards concrete (1:3:6).

Item 3. 40,000 square feet mortar covering.

Item 4. 2,400 square yards waterproofing (4-ply).

Item 5. 450 linear feet curb, 8-inch granite.

Item 6. 1,000 square feet concrete sidewalk.

Item 7. 13,400 cubic feet granite.

Item 8. 2,250 square yards sheet asphalt pavement.

Item 8-A. 350 square yards sheet asphalt pavement approaches.

Item 9. 5 cubic yards brick masonry.

Item 10. 2,380,000 pounds structural steel.

Item 11. 124,000 pounds reinforcing bars.

Item 12. 42,400 square feet reinforcing steel mesh.

Item 13. 1,600 pounds steel castings.

Item 13-A. 19,000 pounds iron castings.

Item 14. Ornamental iron work.

Item 15. 20 linear feet wrought iron pipe, 2-inch diameter.

Item 15-A. 250 linear feet wrought iron pipe, 3-inch diameter.

Item 15-B. 400 linear feet wrought iron pipe, 4-inch diameter.

Item 15-C. 100 linear feet wrought iron pipe, 8-inch diameter.

Item 16. 300 linear feet vitrified tile pipe, 8-inch diameter.

Item 16-A. 20 linear feet vitrified tile pipe, 12-inch diameter.

Item 17. 700 square feet copper drains.

Item 18. Electrical work.

Item 19. Painting.

At the above place and time the bids will be publicly opened and read. The award of the contract, if awarded, will be made as soon thereafter as practicable. The President of the Borough of Manhattan reserves the right to reject any bids.

The time allowed for the full completion of the work will be 400 consecutive working days.

A bond in the sum of \$125,000 will be required for the faithful performance of the work, and the amount of deposit accompanying the bid shall be five per cent. (5%) of the amount of the bond.

The bidder must deposit with the Borough President, at or before the time of making his bid, samples and affidavit, or the letter in regard to samples and affidavit, as required by the specifications.

The bidder will state the price of each item or article contained in the specifications or schedules herein contained or hereto annexed, per foot, yard or other unit of measure or article, by which the bid will be tested. The contract, if awarded, will be awarded for the whole work at a lump sum.

Pamphlets containing information for bidders, form of bid and contract, specifications, plans, etc., can be obtained at the office of the Commissioner of Public Works, Bureau of Highways, 21st floor, Municipal Building, Manhattan, upon application by depositing Ten Dollars (\$10) in cash or its equivalent for each set of specifications and plans. This deposit will be refunded upon the return of the pamphlets in acceptable condition within twenty days from the date on which the bids are to be opened.

MARCUS M. MARKS, President. jy6.3

See General Instructions to Bidders on last page, last column, of the "City Record."

SEALED BIDS WILL BE RECEIVED BY the President of the Borough of Manhattan, at Room 2032, Municipal Building, Manhattan, until 2 p. m., on

FRIDAY, JULY 27, 1917.

FOR FURNISHING AND DELIVERING ICE.

The time for the performance of the contract is on or before Sept. 30, 1917.

The amount of security required is thirty per cent. of the contract amount awarded.

No bid shall be considered unless it is accompanied by a deposit. Such deposit shall be in an amount not less than one and one-half per cent. of the total amount of the bid.

The bidder will state the price per unit, as called for in the schedules of quantities and prices, by which the bids will be tested. The extensions must be made and footed up, as the bids will be read from the total and awards, if made, made to the lowest bidder on each item or class, as stated in the schedules.

Bids must be submitted in duplicate, each copy in a separate envelope. No bid will be accepted unless this provision is complied with.

Specifications referred to in the schedules may be had upon application at the office of the Bureau of Contract Supervision, Room 1327, Municipal Building, Manhattan.

Blank forms and further information may be obtained at the office of the Central Purchase Committee, 12th floor, Municipal Building, Manhattan.

BELLEVUE AND ALLIED HOSPITALS, JOHN W. BRANNAN, M. D., President.

DEPARTMENT OF PUBLIC CHARITIES, JOHN A. KINGSBURY, Commissioner. jy16.27

See General Instructions to Bidders on last page, last column, of the "City Record."

except for the address of the office for receiving and opening bids.

BOROUGH OF RICHMOND.

Proposals.

SEALED BIDS WILL BE RECEIVED BY the President of the Borough of Richmond at Borough Hall, St. George, New Brighton, S. I., until 12 noon, on

MONDAY, JULY 23, 1917.

Borough of Richmond.

FOR THE REMOVAL OF THE STEAM PUMPING PLANT AND FOR FURNISHING, INSTALLING AND CONNECTING COMPLETE TWO MOTOR-DRIVEN TURBINE PRESSURE PUMPS FOR OPERATING THE PLUNGER ELEVATORS IN BOROUGH HALL, BOROUGH OF RICHMOND, S. I., TOGETHER WITH ALL WORK INCIDENTAL THERETO.

The time for the completion of the work and the full performance of the contract is fifty (50) consecutive working days.

The amount of security required for the performance of the contract is Thirty-two Hundred Dollars (\$3,200), and the amount of deposit accompanying the bid shall be five (5) per cent. of the amount of security.

The bids will be compared and the contract awarded at a lump or aggregate sum for the contract.

Bidders are requested to make their bids or estimates upon the blank form prepared by the President, a copy of which, with the proper envelope in which to enclose the bid, can be obtained upon application therefor at the office of the Engineer, Bureau of Engineering, Borough Hall, St. George, S. I., where plans and the contract, including the specifications, in the form approved by the Corporation Counsel, may be seen and other information obtained.

Dated, July 5, 1917. jy12.23

See General Instructions to Bidders on last page, last column, of the "City Record."

SEALED BIDS WILL BE RECEIVED BY the President of the Borough of Richmond, at Borough Hall, St. George, New Brighton, S. I., until 12 noon, on

THURSDAY, JULY 19, 1917.

Borough of Richmond.

FOR THE REMOVAL OF THE STEAM PUMPING PLANT AND FOR FURNISHING, INSTALLING AND CONNECTING COMPLETE TWO MOTOR-DRIVEN TURBINE PRESSURE PUMPS FOR OPERATING THE PLUNGER ELEVATORS IN BOROUGH HALL, BOROUGH OF RICHMOND, S. I., TOGETHER WITH ALL WORK INCIDENTAL THERETO.

The time for the completion of the work and the full performance of the contract is fifty (50) consecutive working days.

The amount of security required for the performance of the contract is Thirty-two Hundred Dollars (\$3,200), and the amount of deposit accompanying the bid shall be five (5) per cent. of the amount of security.

The bids will be compared and the contract awarded at a lump or aggregate sum for the contract.

Bidders are requested to make their bids or estimates upon the blank form prepared by the President, a copy of which, with the proper envelope in which to enclose the bid, can be obtained upon application therefor at the office of the Engineer, Bureau of Engineering, Borough Hall, St. George, S. I., where plans and the contract, including the specifications, in the form approved by the Corporation Counsel, may be seen and other information obtained.

Dated, July 2, 1917. jy19

See General Instructions to Bidders on last page, last column, of the "City Record."

550 linear feet cement curb with steel nosing and one (1) year's maintenance.
2,700 square feet cement sidewalk and one (1) year's maintenance.

190 cubic yards of concrete in place.
5 cubic yards of concrete in place (within the railroad franchise area).
1,100 square yards of sheet asphalt pavement (laid outside of the railroad franchise area, including binder course, and five (5) years' maintenance).

27 square yards of sheet asphalt pavement (laid within the railroad franchise area, including binder course, and no maintenance).

10 square yards split granite block pavement, including sand bed and cement grouted joints to be relaid.
NO. 5. FOR PAVING WITH SHEET ASPHALT (PERMANENT PAVEMENT) ON A CONCRETE FOUNDATION SIX INCHES IN THICKNESS, THE ROADWAY OF HAMILTON ST. FROM PAYNTAR AVE. TO WEBSTER AVE., TOGETHER WITH ALL WORK INCIDENTAL THERETO, FIRST WARD OF THE BOROUGH OF QUEENS.

The time allowed for doing and completing the above work will be thirty (30) consecutive working days.
The amount of security required will be Ten Thousand Dollars (\$10,000).

The Engineer's estimate of the quantities is as follows:

685 cubic yards of concrete in place.
4,100 square yards of sheet asphalt pavement (laid outside of the railroad franchise area, including binder course and five (5) years' maintenance).

Incidental work (not to be bid for) in connection with contract on Hamilton st., from Payntar ave. to Webster ave., shall include the following:

15 linear feet new concrete curb with steel nosing at the southeast corner of Hamilton st. and Freeman ave.

40 linear feet cement curb with steel nosing, to be adjusted and reset to lines and grades at the intersection of Hamilton st. and Freeman ave.

The above work shall be done in accordance with specifications appertaining thereto. The cost of all work shall be included in the prices bid for the specified schedule items.

NO. 6. FOR REGULATING AND PAVING WITH A PERMANENT PAVEMENT OF SHEET ASPHALT UPON A CONCRETE FOUNDATION SIX INCHES IN THICKNESS, TOGETHER WITH ALL WORK INCIDENTAL THERETO, IN 5TH AVE., FROM BROADWAY TO JAMAICA AVE., 1ST WARD OF THE BOROUGH OF QUEENS.

The time allowed for doing and completing the above work will be thirty (30) consecutive working days.

The amount of security required will be Seven Thousand Dollars (\$7,000).

The Engineer's estimate of the quantities is as follows:

50 linear feet of new bluestone curb set in sand.
100 linear feet of old curb redressed and reset in sand.

2 catch basins to be rebuilt.
525 cubic yards of concrete in place.

3,125 square yards of sheet asphalt pavement (laid outside of the railroad franchise area, including binder course, and five (5) years' maintenance).

Incidental work (not to be bid for) in connection with the contract on 5th ave. from Broadway to Jamaica ave., 1st Ward, shall include the following:

15 square yards of sheet asphalt pavement, including six (6) inch concrete foundation and binder course to be restored.

15 square yards of concrete block pavement, including eight (8) inch concrete foundation, sand bed and cement grouted joints to be relaid.

The cost of all the above work shall be included in the prices bid for the specified schedule items.

NO. 7. FOR REGULATING AND PAVING WITH A PERMANENT PAVEMENT CONSISTING OF SHEET ASPHALT ON A CONCRETE FOUNDATION, TOGETHER WITH ALL WORK INCIDENTAL THERETO, IN 8TH AVE., FROM WASHINGTON AVE. TO PIERCE AVE., FIRST WARD OF THE BOROUGH OF QUEENS.

The time allowed for doing and completing the above work will be thirty (30) consecutive working days.

The amount of security required will be Five Thousand Dollars (\$5,000).

The Engineer's estimate of the quantities is as follows:

350 linear feet new bluestone curb set in sand.
1,000 linear feet old curb redressed and reset in sand.

5 manholes to be adjusted (not to be bid for).
150 square feet old flagstone sidewalk retrimmed and relaid (not to be bid for).

400 cubic yards of concrete in place.
2,300 square yards of sheet asphalt pavement (laid outside of the railroad franchise area, including binder course and five (5) years' maintenance).

NO. 8. FOR REGULATING, RECURBING AND REPAVING WITH SHEET ASPHALT ON A CONCRETE FOUNDATION SIX INCHES IN THICKNESS, TOGETHER WITH ALL WORK INCIDENTAL THERETO, IN GRAND AVE., FROM 2ND AVE. TO STEINWAY AVE.; IN 7TH ST., FROM VERNON AVE. TO EAST AVE.; AND RADDE ST., FROM HENRY ST. TO SOUTH JANE ST., ALL IN THE 1ST WARD OF THE BOROUGH OF QUEENS.

The time allowed for doing and completing the above work will be one hundred and twenty (120) consecutive working days.

The amount of security required will be Forty Thousand Dollars (\$40,000).

The Engineer's estimate of the quantities is as follows:

2,600 linear feet new bluestone curb set in concrete.
3,050 linear feet old curb redressed and reset in concrete.

2,035 cubic yards concrete in place.
65 square yards asphalt block pavement relaid, including mortar bed and sand joints.

15 square yards granite block pavement relaid, including sand bed and bituminous joints.

11,100 square yards old stone block pavement taken up, purchased and removed by the contractor.

12,150 square yards sheet asphalt pavement (laid outside of the railroad franchise area, including binder course, and five (5) years' maintenance).

NO. 9. FOR REGULATING AND GRADING THE SIDEWALK AND GUTTER SPACES, LAYING SIDEWALKS AND SETTING CURB WHERE NECESSARY, TOGETHER WITH ALL WORK INCIDENTAL THERETO, IN ARMAND PL., FROM CYPRESS AVE. TO THE SUMMIT ABOUT 385 FEET NORTHEASTERLY THEREOF, SECOND WARD OF THE BOROUGH OF QUEENS, IN ACCORDANCE WITH SECTION 435 OF THE GREATER NEW YORK CHARTER.

The time allowed for doing and completing the above work will be twenty (20) consecutive working days.

The amount of security required will be Twelve Hundred Dollars (\$1,200).

The Engineer's estimate of the quantities is as follows:

150 cubic yards earth excavation.
780 linear feet cement curb with steel nosing and one (1) year's maintenance.

3,950 square feet cement sidewalk, and one (1) year's maintenance.
NO. 10. FOR REGULATING AND GRADING THE SIDEWALK SPACES AND LAYING AND RELAYING FLAGSTONES WHERE NECESSARY IN FRONT OF VACANT LOTS ON THE WEST SIDE OF 11TH AVE., BETWEEN BROADWAY AND A LINE 400 FEET NORTHERLY THEREOF; AND FOR GRADING SUCH PORTION OF SAID LOTS AS MAY BE DEEMED ESSENTIAL TO THE MAINTENANCE OF THE EMBANKMENT, TOGETHER WITH ALL WORK INCIDENTAL THERETO, IN ACCORDANCE WITH SECTION 435 OF THE GREATER NEW YORK CHARTER.

The time allowed for doing and completing the above work will be six (6) consecutive working days.
The amount of security required will be One Hundred Dollars (\$100).

The Engineer's estimate of the quantities is as follows:

100 cubic yards embankment (in excess of excavation).
75 square feet new flagstone sidewalk.

550 square feet old flagstone sidewalk retrimmed and relaid.
NO. 11. FOR REGULATING AND GRADING THE SIDEWALK AND GUTTER SPACES AND LAYING SIDEWALKS WHERE NECESSARY, TOGETHER WITH ALL WORK INCIDENTAL THERETO, IN BOWNE AVE., FROM FRANCONIA (FOREST) AVE. TO A PROPERTY LINE ABOUT 505 FEET NORTHWESTERLY THEREFROM; ALSO ON THE NORTHWESTERLY SIDE OF FRANCONIA AVE., FROM BOWNE AVE. TO SMART AVE., THIRD WARD, IN ACCORDANCE WITH SECTION 435 OF THE CHARTER.

The time allowed for doing and completing the above work will be twenty (20) consecutive working days.

The amount of security required will be One Thousand Dollars (\$1,000).

The Engineer's estimate of the quantities is as follows:

200 cubic yards earth excavation.
6,300 square feet cement sidewalk and one (1) year's maintenance.

1 tree to be removed and replaced by 1 Norway Maple tree (not to be bid for).
NO. 12. FOR REGULATING AND GRADING THE SIDEWALK SPACES AND LAYING SIDEWALKS WHERE NECESSARY ON THE SOUTH SIDE OF SANFORD AVE., FROM 149TH PL. (WILSON AVE.) TO MURRAY ST., 3RD WARD, ALL IN ACCORDANCE WITH SECTION 435 OF THE CHARTER.

The time allowed for doing and completing the above work will be ten (10) consecutive working days.

The amount of security required will be Four Hundred Dollars (\$400).

The Engineer's estimate of the quantities is as follows:

70 cubic yards earth excavation.
1,500 square feet cement sidewalk and one year's maintenance.

NO. 13. FOR REGULATING, GRADING, CURBING AND LAYING SIDEWALKS (WHERE NOT ALREADY LAID TO GRADE AND IN GOOD CONDITION), AND ALL WORK INCIDENTAL THERETO, IN ELY AVE., FROM NORTH JANE ST. TO WILBUR AVE., FIRST WARD OF THE BOROUGH OF QUEENS.

The time allowed for doing and completing the above work will be twenty-five (25) consecutive working days.

The amount of security required will be Eighteen Hundred Dollars (\$1,800).

The Engineer's estimate of the quantities is as follows:

650 cubic yards earth excavation.
30 linear feet old curb redressed and reset in sand (not to be bid for).

1,250 linear feet cement curb with steel nosing and one (1) year's maintenance.
4,940 square feet cement sidewalk, and one (1) year's maintenance.

140 square feet new crosswalks.
3 cubic yards concrete.
1 catch basin to be rebuilt.

1 catch basin to be adjusted (not to be bid for).
6 trees to be removed and replaced by 6 Norway Maple trees (not to be bid for).

NO. 14. FOR REGULATING, GRADING THE SIDEWALK SPACES AND LAYING SIDEWALKS (WHERE NOT ALREADY LAID TO GRADE AND IN GOOD CONDITION), AND ALL WORK INCIDENTAL THERETO, IN HATCH AVE., FROM ATLANTIC AVE. TO LIBERTY AVE., FOURTH WARD.

The time allowed for doing and completing the above work will be sixty (60) consecutive working days.

The amount of security required will be Four Thousand Dollars (\$4,000).

The Engineer's estimate of the quantities is as follows:

1,200 cubic yards earth excavation.
450 cubic yards embankment (in excess of excavation).

650 square feet new flagstone sidewalk.
2,000 square feet old flagstone sidewalk retrimmed and relaid.

20,000 square feet cement sidewalk and one (1) year's maintenance.
5 cubic yards concrete.

30 square yards stone block gutters.
24 linear feet 12-inch vitrified pipe in place.

2 seepage basins (Standard, Bureau of Highways).
Incidental work (not to be bid for):

100 linear feet bluestone curb reset in sand.
100 square feet bluestone gutter stones relaid in sand.

23 trees to be removed and replaced by 23 Norway Maple trees.
5 trees to be replanted.

6 trees to be protected by concrete wells.
2 catch basins to be adjusted.

NO. 15. FOR REGULATING, GRADING AND LAYING SIDEWALKS WHERE NECESSARY, TOGETHER WITH ALL WORK INCIDENTAL THERETO, IN MEDINA PL., FROM PARCELL ST. TO CORONA AVE., 2ND WARD OF THE BOROUGH OF QUEENS.

The time allowed for doing and completing the above work will be twenty (20) consecutive working days.

The amount of security required will be Six Hundred Dollars (\$600).

The Engineer's estimate of the quantities is as follows:

325 cubic yards earth excavation.
5 cubic yards rock excavation.

2,700 square feet cement sidewalk and one (1) year's maintenance.
NO. 16. FOR REGULATING AND GRADING FOR A WIDTH OF THIRTY (30) FEET CENTRALLY LOCATED FROM JAMAICA AVE. (FULTON ST.) TO CANONBURY RD. (LARREMORE AVE.), AND FOR FULL WIDTH FROM CANONBURY RD. TO HILLSIDE AVE., FOR CURBING FROM JAMAICA AVE. TO HILLSIDE AVE. AND FOR LAYING SIDEWALKS WHERE NECESSARY FROM CANONBURY RD. TO HILLSIDE AVE., TOGETHER WITH ALL WORK INCIDENTAL THERETO, IN YALE AVE.,

FOURTH WARD OF THE BOROUGH OF QUEENS.

The time allowed for doing and completing the above work will be thirty (30) consecutive working days.

The amount of security required will be Three Thousand Dollars (\$3,000).

The Engineer's estimate of the quantities is as follows:

1,000 cubic yards earth excavation.
5 cubic yards rock excavation.

3,300 linear feet of cement curb with steel nosing and one year's maintenance.
4,400 square feet cement sidewalk and one (1) year's maintenance.

300 square feet new crosswalks.
NO. 17. FOR REGULATING, GRADING, CURBING AND LAYING SIDEWALKS (WHERE NOT ALREADY LAID TO GRADE AND IN GOOD CONDITION), TOGETHER WITH ALL WORK INCIDENTAL THERETO, IN CANONBURY RD. (LARREMORE AVE.) FROM YALE AVE. TO HARVARD AVE., FOURTH WARD OF THE BOROUGH OF QUEENS.

The time allowed for doing and completing the above work will be twenty (20) consecutive working days.

The amount of security required will be Nine Hundred Dollars (\$900).

The Engineer's estimate of the quantities is as follows:

350 cubic yards earth excavation.
525 linear feet cement curb with steel nosing and one (1) year's maintenance.

The Engineer's estimate of the quantities is as follows:

1,000 cubic yards earth excavation.
5 cubic yards rock excavation.

3,300 linear feet of cement curb with steel nosing and one year's maintenance.
4,400 square feet cement sidewalk and one (1) year's maintenance.

300 square feet new crosswalks.
NO. 18. FOR REGULATING, GRADING, CURBING AND LAYING SIDEWALKS (WHERE NOT ALREADY LAID TO GRADE AND IN GOOD CONDITION), TOGETHER WITH ALL WORK INCIDENTAL THERETO, IN CANONBURY RD. (LARREMORE AVE.) FROM YALE AVE. TO HARVARD AVE., FOURTH WARD OF THE BOROUGH OF QUEENS.

The time allowed for doing and completing the above work will be twenty (20) consecutive working days.

The amount of security required will be Nine Hundred Dollars (\$900).

The Engineer's estimate of the quantities is as follows:

350 cubic yards earth excavation.
525 linear feet cement curb with steel nosing and one (1) year's maintenance.

1,250 square feet cement sidewalk and one (1) year's maintenance.
200 square feet new crosswalks.

NO. 19. FOR REGULATING AND PAVING WITH A PERMANENT PAVEMENT OF BITUMINOUS MACADAM, TOGETHER WITH ALL WORK INCIDENTAL THERETO, IN ITHACA ST., FROM BAXTER AVE. TO BRITTON AVE., SECOND WARD OF THE BOROUGH OF QUEENS.

The time allowed for doing and completing the above work will be thirty (30) consecutive working days.

The amount of security required will be Twenty-five Hundred Dollars (\$2,500).

The Engineer's estimate of the quantities is as follows:

4,700 cubic yards of earth excavation.
30 cubic yards of rock excavation.

1,600 linear feet cement curb with steel nosing and one (1) year's maintenance.
8,550 square feet cement sidewalk and one (1) year's maintenance.

10 cubic yards of concrete.
700 square yards stone gutters furnished and laid.

150 square yards stone gutters relaid.
3 sewer manholes rebuilt.

2 street sign posts to be reset (not to be bid for).
29 trees to be removed and replaced with 29 Norway Maple trees (not to be bid for).

1 tree to be replanted (not to be bid for).
4 sewer manholes to be adjusted and brought to grade (not to be bid for).

NO. 20. FOR REGULATING AND PAVING WITH A PERMANENT PAVEMENT OF BITUMINOUS MACADAM, TOGETHER WITH ALL WORK INCIDENTAL THERETO, IN ITHACA ST., FROM BAXTER AVE. TO BRITTON AVE., SECOND WARD OF THE BOROUGH OF QUEENS.

The time allowed for doing and completing the above work will be thirty (30) consecutive working days.

The amount of security required will be Twenty-five Hundred Dollars (\$2,500).

The Engineer's estimate of the quantities is as follows:

50 linear feet cement curb and one year's maintenance.
25 linear feet cement curb with steel nosing and one (1) year's maintenance.

2,880 square yards bituminous macadam pavement and one (1) year's maintenance.
The bidder must state the price of each item or article contained in the specification or schedule herein contained or hereafter annexed, per square yard, linear foot or other unit of measure, by which the bids will be tested. Bids will be compared and each contract awarded at a lump or aggregate sum. Blank forms may be obtained and the plans or drawings may be seen at the office of the President of the Borough of Queens.

Dated, July 14, 1917.
MAURICE E. CONNOLLY, President.

See General Instructions to Bidders on last page, last column, of the "City Record."

BOROUGH OF THE BRONX.

Proposals.

SEALED BIDS WILL BE RECEIVED BY the President of the Borough of The Bronx at his office, Municipal Building, Crotona Park, Tremont and 3rd ave., until 10.30 a. m., on THURSDAY, JULY 26, 1917.

NO. 1. FOR REPAVING WITH SHEET ASPHALT AND REDRESSED GRANITE BLOCKS ON A CONCRETE FOUNDATION THE ROADWAY OF ST. ANNS AVE. FROM E. 148TH ST. TO RAE ST. AND SETTING CURB WHERE NECESSARY, TOGETHER WITH ALL WORK INCIDENTAL THERETO.

The Engineer's estimate of the work is as follows:

4,000 square yards of sheet asphalt pavement (Heavy Traffic Mixture) outside of railroad area, and keeping the pavement in repair for five years from date of completion.

2,900 square yards of sheet asphalt pavement (Heavy Traffic Mixture), in railroad area.
250 square yards of redressed granite block pavement outside of railroad area, and keeping the pavement in repair for one year from date of completion.

200 square yards of redressed granite block pavement in railroad area.
770 cubic yards of Class B concrete.

2,430 linear feet of new curb.
525 linear feet of old curb.

2 receiving basin alterations, Type 3A.
1 receiving basin alteration, Type 3B.
1 receiving basin alteration, Type 3C.

The time allowed for the full completion of the work herein described will be 45 consecutive working days.

The amount of security required for the proper performance of the contract will be Eighty-five Hundred Dollars (\$8,500).

NO. 2. FOR REPAVING WITH SHEET ASPHALT ON A CONCRETE FOUNDATION THE ROADWAY OF STERBINS AVE. FROM DAWSON ST. TO WESTCHESTER AVE. AND SETTING CURB WHERE NECESSARY, TOGETHER WITH ALL WORK INCIDENTAL THERETO.

The Engineer's estimate of the work is as follows:

2,875 square yards of sheet asphalt pavement (Medium Traffic Mixture) and keeping the pavement in repair for five years from date of completion.

295 cubic yards of Class B concrete.
400 linear feet of new curb.

600 linear feet of old curb.
1 receiving basin alteration, Type 1B.

The time allowed for the full completion of the work herein described will be 20 consecutive working days.

The amount of security required for the proper performance of the contract will be Twenty-two Hundred Dollars (\$2,200).

The amount of security required for the proper performance of the contract will be Three Thousand Dollars (\$3,000).

NO. 3. FOR PAVING WITH GRANITE BLOCKS ON A SAND FOUNDATION THE ROADWAY OF SEDGWICK AVE. FROM FORDHAM RD. TO BAILEY AVE.; BAILEY AVE. FROM SEDGWICK AVE. TO KINGSBRIDGE RD., AND SETTING CURB WHERE NECESSARY, TOGETHER WITH ALL WORK INCIDENTAL THERETO (PRELIMINARY PAVEMENT).

The Engineer's estimate of the work is as follows:

17,370 square yards of granite block pavement on a sand foundation, laid with sand joints, outside of railroad area, and keeping the pavement in repair for one year from date of completion.

500 linear feet of new curb.
700 linear feet of old curb, redressed and reset.

840 square feet of old bridge stone.
2,470 square feet of old bridge stone.

6,210 linear feet of old curb, adjusted.
10,200 linear feet of parging, one side of rail.

The time allowed for the full completion of the work herein described will be 75 consecutive working days.

The amount of security required for the proper performance of the contract will be Twenty-eight Thousand Dollars (\$28,000).

NO. 4. FOR PAVING WITH WATERBOUND MACADAM THE ROADWAY OF FIELDSTON RD. FROM A POINT ABOUT 305 FEET NORTH OF W. 250TH ST. TO W. 253D ST., TOGETHER WITH ALL WORK INCIDENTAL THERETO (PRELIMINARY PAVEMENT).

The Engineer's estimate of the work is as follows:

5,620 square yards of waterbound macadam pavement, and keeping the pavement in repair for one year from date of completion.

The time allowed for the full completion of the work herein described will be 40 consecutive working days.

The amount of security required for the proper performance of the contract will be Twenty-five Hundred Dollars (\$2,500).

NO. 5. FOR PAVING WITH BITUMINOUS CONCRETE ON A CEMENT CONCRETE FOUNDATION THE ROADWAY OF E. 184TH ST. FROM VALENTINE AVE. TO GRAND BOULEVARD AND CONCOURSE, TOGETHER WITH ALL WORK INCIDENTAL THERETO (PRELIMINARY PAVEMENT).

The Engineer's estimate of the work is as follows:

1,200 square yards of bituminous concrete pavement, and keeping the pavement in repair for five years from date of completion.

180 cubic yards of Class B concrete.
700 linear feet of curbstone adjusted.

The time allowed for the full completion of the work herein described will be 20 consecutive working days.

The amount of security required for the proper performance of the contract will be Thirteen Hundred Dollars (\$1,300).

NO. 6. FOR PAVING WITH BITUMINOUS CONCRETE ON A CEMENT CONCRETE FOUNDATION THE ROADWAY OF MORRIS AVE. FROM TELLER AVE. TO E. 173RD ST., ADJUSTING CURB WHERE NECESSARY, TOGETHER WITH ALL WORK INCIDENTAL THERETO (PRELIMINARY PAVEMENT).

The Engineer's estimate of the work is as follows:

4,330 square yards of bituminous concrete pavement and keeping the pavement in repair for five years from date of completion.

760 cubic yards of Class B concrete.
1,560 linear feet of curbstone adjusted.

The time allowed for the full completion of the work herein described will be 30 consecutive working days.

The amount of security required for the proper performance of the contract will be Five Thousand Dollars (\$5,000).

NO. 7. FOR PAVING WITH SECOND-HAND GRANITE BLOCKS ON A SAND FOUNDATION THE ROADWAY OF LEGGETT AVE. BETWEEN THE BRIDGE OVER THE N. Y. N. H. & H. R. R. AND THE EAST SIDE OF BARRY ST., AND SETTING CURB WHERE NECESSARY, TOGETHER WITH ALL WORK INCIDENTAL THERETO (PRELIMINARY PAVEMENT).

The Engineer's estimate of the work is as follows:

1,660 square yards of second-hand granite block pavement on a sand foundation, laid with sand joints, outside of railroad area, and keeping the pavement in repair for one year from date of completion.

860 square yards of second-hand granite block pavement on a sand foundation, laid with sand joints in railroad area.

235 linear feet of new curb.
385 linear feet of old curb.

300 square feet of new bridge stone.
1,290 square feet of old bridge stone.

1,500 linear feet of parging both sides of each rail.

The time allowed for the full completion of the work herein described will be 25 consecutive working days.

The amount of security required for the proper performance of the contract will be Four Thousand Dollars (\$4,000).

NO. 8. FOR CONSTRUCTING SEWERS AND APPURTENANCES IN BARRY ST. BETWEEN LONGWOOD AVE. AND WORTHEN ST.; WORTHEN ST. BETWEEN BARRY ST. AND GARRISON AVE., TOGETHER WITH ALL WORK INCIDENTAL THERETO.

The Engineer's estimate of

60 linear feet of new curb.
40 linear feet of old curb.
The time allowed for the full completion of the work herein described will be 25 consecutive working days.

The amount of security required for the proper performance of the contract is Forty-eight Hundred Dollars (\$4,800).

NO. 10. FOR PAVING WITH WATER-BOUND MACADAM THE ROADWAY OF EAST TREMONT AVE. FROM APPLETON AVE. TO EASTERN BOULEVARD, TOGETHER WITH ALL WORK INCIDENTAL THERETO (PRELIMINARY PAVEMENT).

The Engineer's estimate of the work is as follows:

11,300 square yards of waterbound macadam pavement, outside of railroad area, and keeping the pavement in repair for one year from date of completion.

1,800 square yards of waterbound macadam pavement, in railroad area.

The time allowed for the full completion of the work herein described will be 60 consecutive working days.

The amount of security required for the proper performance of the contract is Fifty-eight Hundred Dollars (\$5,800).

NO. 11. FOR PAVING WITH WATER-BOUND MACADAM THE ROADWAY OF E. 28TH ST. FROM WHITE PLAINS RD. TO PAULDING AVE. TOGETHER WITH ALL WORK INCIDENTAL THERETO (PRELIMINARY PAVEMENT).

The Engineer's estimate of the work is as follows:

5,125 square yards of waterbound macadam pavement, and keeping the pavement in repair for one year from date of completion.

The time allowed for the full completion of the work herein described will be 40 consecutive working days.

The amount of security required for the proper performance of the contract is Twenty-three Hundred Dollars (\$2,300).

NO. 12. FOR PAVING WITH WATER-BOUND MACADAM THE ROADWAY OF DYRE AVE. FROM ROSTON RD. TO THE CITY LINE, TOGETHER WITH ALL WORK INCIDENTAL THERETO (PRELIMINARY PAVEMENT).

The Engineer's estimate of the work is as follows:

5,240 square yards of waterbound macadam pavement, outside of railroad area, and keeping the pavement in repair for one year from date of completion.

2,410 square yards of waterbound macadam pavement, in railroad area.

The time allowed for the full completion of the work herein described will be 50 consecutive working days.

The amount of security required for the proper performance of the contract is Thirty-four Hundred Dollars (\$3,400).

The bidder will state the price of each item or article contained in the specification or schedules herein contained or hereto annexed, per linear foot, square foot, square yard, cubic yard or other unit of measure by which the bids will be tested. The bids will be compared and each contract awarded at a lump or aggregate sum for the contract.

Blank forms of bids, upon which bids must be made, can be obtained upon application therefor, the plans and specifications may be seen and other information obtained at said office.

iv14.26 DOUGLAS MATHEWSON, President.
See General Instructions to Bidders on last page, last column, of the "City Record."

SEALED BIDS WILL BE RECEIVED BY the President of the Borough of the Bronx, at his office, Municipal Building, Crotona Park, Tremont and 34 aves., until 10.30 a. m., on

TUESDAY, JULY 24, 1917.

NO. 1. FOR FURNISHING AND DELIVERING FORAGE TO THE BUREAU OF SEWERS AND HIGHWAYS, MAINTENANCE.

The time allowed for the performance of the contract is as directed during the year 1917, after the endorsement of the certificate of the Comptroller upon the executed contract.

The amount of security required for the proper performance of the contract shall be thirty (30) per cent. of the total amount for which the contract is awarded.

The bidder will state the price of each item or article contained in the specifications or schedules herein contained or hereto annexed, per ton, gallon, piece, cubic yard or other unit of measure by which the bids will be tested. The bids will be compared and the contract awarded at a lump or aggregate sum for the contract.

Blank forms of bids or estimates upon which bids must be made can be obtained upon application therefor, the specifications may be seen and other information obtained at said office.

iv12.24 DOUGLAS MATHEWSON, President.
See General Instructions to Bidders on last page, last column, of the "City Record."

BELLEVUE AND ALLIED HOSPITALS AND THE DEPARTMENTS OF PUBLIC CHARITIES, CORRECTION AND HEALTH.

Proposals.

SEALED BIDS WILL BE RECEIVED BY Bellevue and Allied Hospitals, Departments of Public Charities, Correction and Health, at the office of the Central Purchase Committee, Room 120 Municipal Building, Manhattan, until 12.30 p. m.,

MONDAY, JULY 16, 1917.

FOR FURNISHING AND DELIVERING BUTTER (FOR STORAGE).

The time for the performance of the contract is on or before Aug. 15, 1917.

The amount of security required is thirty per cent. of the contract amount awarded. No bid shall be considered unless it is accompanied by a deposit. Such deposit shall be in an amount not less than one and one-half per cent. of the total amount of the bid.

The bidder will state the price per unit, as called for in the schedules of quantities and prices, by which the bids will be tested. The extensions must be made and footed up, as the bids will be read from the total and awards, if made, made to the lowest bidder on each item or class, as stated in the schedules.

Bids must be submitted in duplicate, each copy in a separate envelope. No bid will be accepted unless this provision is complied with.

Specifications referred to in the schedules may be had upon application at the office of the Bureau of Contract Supervision, Room 1327, Municipal Building.

Blank forms and further information may be obtained at the office of the Central Purchase Committee, twelfth floor, Municipal Building.

BELLEVUE AND ALLIED HOSPITALS, DR. JOHN W. BRANNAN, M. D., President.

DEPARTMENT OF PUBLIC CHARITIES, JOHN A. KINGSBURY, Commissioner.

DEPARTMENT OF CORRECTION, BURDETTE G. LEWIS, Commissioner.

DEPARTMENT OF HEALTH, HAVEN EMMERSON, M. D., Commissioner.

See General Instructions to Bidders on last page, last column, of the "City Record," except for the address of the office for receiving and opening bids.

DEPARTMENT OF EDUCATION.

Proposals.

SEALED BIDS WILL BE RECEIVED BY the Superintendent of School Supplies at the office of the Department of Education, Park ave. and 59th st., Manhattan, until 11 a. m., on

FRIDAY, JULY 20, 1917.

FOR FURNISHING AND DELIVERING TO THE DEPARTMENT OF EDUCATION 60,775 GROSS TONS OF ANTHRACITE COAL, MORE OR LESS, AND 5,135 GROSS TONS OF SEMI-BITUMINOUS COAL, MORE OR LESS, FOR USE IN THE SCHOOLS OF THE CITY OF NEW YORK, AND FOR THE SEVERAL OFFICES AND DEPARTMENTS THEREOF.

The time for the delivery of the coal and supplies and the performance of the contract will be from July 27, 1917, to July 27, 1918, inclusive, as provided in the contract.

The amount of the security required for the faithful performance of the contract is thirty per cent. (30%) of the amount of the contract.

No bid will be considered unless it is accompanied by a deposit. Such deposit shall be in an amount not less than one and one-half per cent. (1½%) of the total amount of the bid.

The bidder will state the price, per gross ton, by which the bids will be tested.

Separate bids must be submitted for each Borough, or each District, alongside, or item by item.

Contracts, if awarded, will be awarded to the lowest bidder for each Borough, each District, alongside, or item by item, if deemed for the best interest of the City.

The Board of Education reserves the right to award the contracts by Borough, District, alongside, or item by item, if deemed for the best interest of the City.

Delivery will be required to be made at the time and in the manner and in such quantities as may be directed.

Bids must be submitted in duplicate, each in a separate envelope.

Blank forms and further information may be obtained at the office of the Superintendent of School Supplies, Board of Education, Park ave. and 59th st., Manhattan.

PATRICK JONES, Superintendent of School Supplies.

Dated, July 16, 1917. iv16.27

See General Instructions to Bidders on last page, last column, of the "City Record."

SEALED BIDS WILL BE RECEIVED BY the Superintendent of School Buildings at the office of the Department of Education, Park ave. and 59th st., Manhattan, until 11 a. m., on

MONDAY, JULY 23, 1917.

Borough of Manhattan.

FOR ADDITIONS, ALTERATIONS AND REPAIRS TO THE ELECTRIC LIGHT EQUIPMENTS IN PUBLIC SCHOOLS 109, 120 AND 160, BOROUGH OF MANHATTAN.

The time allowed to complete the whole work on each school will be eighty (80) consecutive working days, as provided in the contract.

The amount of security required is as follows: P. S. 109, \$1,000; P. S. 120, \$800; P. S. 160, \$800.

The deposit accompanying bid on each school shall be five per cent. of the amount of security.

A separate bid shall be submitted for each school, and separate awards will be made thereon.

FOR SCRAPING, CLEANING AND PAINTING IRON HOUSE TANKS AND IRON WATER CLOSET CISTERNS IN VARIOUS SCHOOL BUILDINGS, BOROUGH OF MANHATTAN.

The time allowed to complete the whole work on all schools will be forty (40) consecutive working days, as provided in the contract.

The amount of security required is \$2,600.

The bid to be submitted must include the entire work on all schools, and the award will be made thereon.

The deposit accompanying bid shall be five per cent. of the amount of security.

FOR OPERA CHAIRS (DUPLICATE SCHOOL PLAN), AT PUBLIC SCHOOLS 10, 13, 20, 23, 25, 37, 39, 51 AND 52, BOROUGH OF THE BRONX.

The time allowed to complete the whole work on each item will be 45 consecutive working days, as provided in the contract.

The amount of security required is as follows: Item 1, \$3,600; Item 2, \$1,600.

The deposit accompanying bid on each item shall be five per cent. of the amount of security.

A separate bid must be submitted for each item, and separate awards will be made thereon.

Blank forms, plans and specifications may be obtained or seen at the office of the Superintendent, at Estimating Room, 9th floor, Hall of the Board of Education, Park ave. and 59th st., Manhattan.

C. B. J. SNYDER, Superintendent of School Buildings.

Dated, July 11, 1917. iv11.23

See General Instructions to Bidders on last page, last column, of the "City Record."

SEALED BIDS WILL BE RECEIVED BY the Superintendent of School Buildings at the office of the Department of Education, Park ave. and 59th st., Manhattan, until 11 a. m., on

MONDAY, JULY 23, 1917.

Borough of Brooklyn.

FOR ITEM 1. INSTALLING HEATING AND VENTILATING APPARATUS IN PUBLIC SCHOOL 16, ON THE NORTHERLY SIDE OF WILSON ST., 80 FEET EAST OF BEDFORD AVE., BOROUGH OF BROOKLYN.

The time allowed to complete the whole work will be 140 consecutive working days, as provided in the contract.

The amount of security required is \$8,000.

The deposit accompanying bid shall be five per cent. of the amount of security.

FOR ALTERATIONS, REPAIRS, ETC., AT PUBLIC SCHOOLS 19, 24, 25, 26, 43, 64, 72, 123, 129, 148, 158, 162 AND ERASMUS HALL HIGH SCHOOL, BOROUGH OF BROOKLYN.

The time allowed to complete the whole work of each school will be as follows:

P. S. 19, 65 consecutive working days; P. S. 24, 60 consecutive working days; P. S. 25, 55 consecutive working days; P. S. 26, 60 consecutive working days; P. S. 43, 50 consecutive working days; P. S. 64, 45 consecutive working days; P. S. 72, 40 consecutive working days; P. S. 123, 60 consecutive working days; P. S. 129, 55 consecutive working days; P. S. 148, 60 consecutive working days; P. S. 158, 40 consecutive working days; P. S. 162, 60 consecutive working days; Erasmus Hall High School, 45 consecutive working days, as provided in the contract.

The amount of security required is as follows: P. S. 19, \$600; P. S. 24, \$500; P. S. 25, \$400; P. S. 26, \$600; P. S. 43, \$600; P. S. 64, \$2,000; P. S. 72, \$400; P. S. 123, \$600; P. S. 129, \$500; P. S. 148, \$400; P. S. 158, \$400; P. S. 162, \$700; Erasmus Hall High School, \$600.

The deposit accompanying bid on each school shall be five per cent. of the amount of security.

A separate bid must be submitted for each school, and separate awards will be made thereon.

FOR FURNISHING AND DELIVERING GLASS TO VARIOUS SCHOOLS IN THE BOROUGH OF BROOKLYN.

The time allowed to complete the whole work on all schools will be 30 consecutive working days, as provided in the contract.

The amount of security is \$600.

The bid to be submitted must include the en-

tire work on all schools and award will be made thereon.

The deposit accompanying bid shall be five per cent. of the amount of security.

Blank forms, plans and specifications may be obtained or seen at the office of the Superintendent at Estimating Room, 9th floor, Hall of the Board of Education, Park ave. and 59th st., Manhattan, and also at branch office, 131 Livingston st., Brooklyn.

C. B. J. SNYDER, Superintendent of School Buildings.

Dated, July 11, 1917. iv11.23

See General Instructions to Bidders on last page, last column, of the "City Record."

SEALED BIDS WILL BE RECEIVED BY the Superintendent of School Supplies at the office of the Department of Education, Park ave. and 59th st., Manhattan, until 11 a. m., on

TUESDAY, JULY 17, 1917.

FOR FURNISHING AND DELIVERING COAL FOR USE IN THE SCHOOLS AND THE SEVERAL OFFICES AND DEPARTMENTS THEREOF, OF THE CITY OF NEW YORK.

The time for the delivery of the coal and supplies and the performance of the contract will be from July 26, 1917, to July 26, 1918, inclusive, as provided in the contract.

The amount of security required for the faithful performance of the contract is thirty per cent. (30%) of the amount of the contract.

No bid will be considered unless it is accompanied by a deposit. Such deposit shall be in an amount not less than one and one-half per cent. (1½%) of the total amount of the bid.

The bidder will state the price per gross ton, by which the bids will be tested.

Separate bids must be submitted for each Borough, alongside, or item by item.

Contracts, if awarded, will be awarded to the lowest bidder for each Borough, alongside, or item by item, if deemed for the best interest of the City.

The Board of Education reserves the right to award the contracts by Borough, alongside, or item by item, if deemed for the best interest of the City.

Delivery will be required to be made at the time and in the manner and in such quantities as may be directed.

Bids must be submitted in duplicate, each in a separate envelope.

Blank forms and further information may be obtained at the office of the Superintendent of School Supplies, Board of Education, Park ave. and 59th st., Manhattan.

PATRICK JONES, Superintendent of School Supplies.

Dated, July 5, 1917. iv5.17

See General Instructions to Bidders on last page, last column, of the "City Record."

SEALED BIDS WILL BE RECEIVED BY THE Superintendent of School Buildings at the office of the Department of Education, Park ave. and 59th st., Manhattan, until 11 a. m., on

MONDAY, JULY 16, 1917.

Borough of Manhattan.

FOR AN AUTOMATIC SPRINKLER EQUIPMENT AT THE MANHATTAN TRADE SCHOOL FOR GIRLS, ON THE NORTHWESTERLY CORNER OF LEXINGTON AVE. AND E. 22ND ST., BOROUGH OF MANHATTAN.

The time allowed for installation of the risers will be sixty (60) consecutive working days, and to complete the whole work will be one hundred and seventy-five (175) consecutive working days, as provided in the contract.

The amount of security required is Four Thousand Dollars (\$4,000).

The deposit accompanying bid shall be five per cent. of the amount of security.

Blank forms, plans and specifications may be obtained or seen at the office of the Superintendent, at Estimating Room, 9th floor, Hall of the Board of Education, Park ave. and 59th st., Manhattan, and also at Branch Office, 131 Livingston st., Brooklyn.

C. B. J. SNYDER, Superintendent of School Buildings.

Dated, July 3, 1917. iv3.16

See General Instructions to Bidders on last page, last column, of the "City Record."

SEALED BIDS WILL BE RECEIVED BY THE Superintendent of School Buildings at the office of the Department of Education, Park ave. and 59th st., Manhattan, until 11 a. m., on

MONDAY, JULY 16, 1917.

Borough of The Bronx.

FOR NEW WINDOWS (DUPLICATE SCHOOL PLAN) AT PUBLIC SCHOOL 2, 3D AVE., NORTH OF 169TH ST., BOROUGH OF THE BRONX.

The time allowed to complete the whole work will be ninety (90) consecutive working days, as provided in the contract.

The amount of security required is \$600.

The deposit accompanying bid shall be five per cent. of the amount of security.

Blank forms, plans and specifications may be obtained or seen at the office of the Superintendent at Estimating Room, 9th floor, Hall of the Board of Education, Park ave. and 59th st., Manhattan.

C. B. J. SNYDER, Superintendent of School Buildings.

Dated, July 3, 1917. iv3.16

See General Instructions to Bidders on last page, last column, of the "City Record."

SEALED BIDS WILL BE RECEIVED BY THE Superintendent of School Buildings at the office of the Department of Education, Park ave. and 59th st., Manhattan, until 11 a. m., on

MONDAY, JULY 16, 1917.

Borough of The Bronx.

FOR EXCAVATING, RETAINING WALLS, ETC. OF SITE FOR NEW PUBLIC SCHOOL 57, ON CROTONA AND BELMONT AVES. E. 180TH AND 181ST STS., BOROUGH OF THE BRONX.

The estimate of the Superintendent of School Buildings of the quantity and kind of materials required and the nature and extent of the work are herein stated and set forth, and the several bids will be tested by the quantities mentioned in said bids.

The following items of the estimate include both the material and the labor: Earth excavation, 1,530 cubic yards; rock excavation, 14,178 cubic yards; stone retaining walls, 4,600 cubic feet; sewer and water main.

The foregoing estimate of the Superintendent of School Buildings is approximate only, and the quantities given are not to be considered as a binding feature of the contract. Payment will be made upon the basis of quantities certified to by a City Surveyor, as hereinafter provided for.

Bidders are required to submit their bids upon the following express conditions, which apply to and become a part of every bid received.

Bidders must satisfy themselves by personal examination of the location of the proposed work, and by any other means, as to the accuracy of the foregoing estimate and of the plan and specifications, and they shall not at any time after the submission of their bids dispute or complain of such estimate or assert that there was any misunderstanding in regard to the nature or amount of the work to be done, or the materials or labor to be furnished.

The prices bid for the various items enumerated in paragraph 3 shall include and cover the cost of furnishing all the materials and labor necessary for the performance of all the work set forth, described and shown, in the proposal, in the form of agreement, in the specifications and on the plan for the work, together with any or all other work or expenses necessary or inci-

dental thereto, such as surveyor's fees, shoring and sheet piling, the removal of present fences, walls, rubbish, and all other materials and work incidental to the work of this contract, the filling and leveling up with concrete of all holes or pockets which may have been excavated to a lower depth than required, back filling around pipes, and repairing pavements, sidewalks and streets where excavations have been made.

Any bid which fails to name a price per unit of measurement for each and every item where quantities are given, may be held to be informal and may be rejected, and in case of any discrepancy between price in words in the bid and that in figures, the price in words will be considered as the bid.

The contractor will be required to complete the entire work to the satisfaction of the Committee on Buildings and Sites and in accordance with the agreement, the specifications and the plan of the work.

No compensation beyond the amount payable for the several items of work and materials herebefore enumerated, which shall be actually performed and furnished at the price bid therefor by the bidder to whom the contract is awarded, shall be due or payable for the entire work and materials.

The time allowed to complete the whole work will be one hundred and twenty (120) consecutive working days, as provided in the contract.

The amount of security required is Twenty Thousand Dollars (\$20,000).

The deposit accompanying bid shall be five per cent. of the amount of security.

Blank forms, plans and specifications may be obtained or seen at the office of the Superintendent, at Estimating Room, 9th floor, Hall of the Board of Education, Park ave. and 59th st., Manhattan.

C. B. J. SNYDER, Superintendent of School Buildings.

Dated, July 3, 1917. iv3.16

See General Instructions to Bidders on last page, last column, of the "City Record."

SEALED BIDS WILL BE RECEIVED BY THE Superintendent of School Buildings at the office of the Department of Education, Park ave. and 59th st., Manhattan, until 11 a. m., on

MONDAY, JULY 16, 1917.

Borough of Brooklyn.

FOR FURNITURE, ETC., ITEM 2, DUPLICATE SCHOOL PLAN, AT PUBLIC SCHOOL 66, OSBORN AND WATKINS STS., NEAR SUTTER AVE., AND PUBLIC SCHOOL 109, DUMONT AVE., POWELL AND SACKMAN STS., BOROUGH OF BROOKLYN.

The time allowed to complete the whole work will be sixty (60) consecutive working days, as provided in the contract.

The amount of security required is Four Hundred Dollars (\$400).

The deposit accompanying bid shall be five per cent. of the amount of security.

Blank forms, plans and specifications may be obtained or seen at the office of the Superintendent, at Estimating Room, 9th floor, Hall of the Board of Education, Park ave. and 59th st., Manhattan, and also at Branch Office, 131 Livingston st., Brooklyn.

C. B. J. SNYDER, Superintendent of School Buildings.

Dated, July 3, 1917. iv3.16

See General Instructions to Bidders on last page, last column, of the "City Record."

SEALED BIDS WILL BE RECEIVED BY THE Superintendent of School Buildings at the office of the Department of Education, Park ave. and 59th st., Manhattan, until 11 a. m., on

MONDAY, JULY 16, 1917.

Borough of Brooklyn.

FOR SANITARY ALTERATIONS, ETC., AT PUBLIC

DEPARTMENT OF WATER SUPPLY, GAS AND ELECTRICITY.

Proposals.

SEALED BIDS WILL BE RECEIVED BY the Commissioner of Water Supply, Gas and Electricity, at Room 2351, Municipal Building, Manhattan, until 2 p. m., on

THURSDAY, JULY 26, 1917,

Borough of Brooklyn.
FOR PAVING ROADWAY, FURNISHING NEW FENCE POSTS AND RESETTING FENCE IN FRONT OF THE MOUNT PROSPECT LABORATORY ON FLATBUSH AVE. NEAR EASTERN PARKWAY.

The time allowed for doing and completing the entire work is before the expiration of forty (40) consecutive working days.

The amount in which security is required for the performance of the contract is One Thousand Dollars (\$1,000).

Each bid must be accompanied by a deposit of \$50 in cash or certified check.

The bidder will state one aggregate price for the whole work described and specified, as the contract is entire and for a complete job.

The bids will be compared and the contract awarded at a lump or aggregate sum to the lowest bidder.

Blank forms of bid, proposals and contract, including specifications, approved as to form by the Corporation Counsel, can be obtained at Room 2351, Municipal Building, Manhattan.

Dated, July 12, 1917.

WILLIAM WILLIAMS, Commissioner.

See General Instructions to Bidders on last page, last column, of the "City Record."

SEALED BIDS WILL BE RECEIVED BY the Commissioner of Water Supply, Gas and Electricity, at Room 2351, Municipal Building, Manhattan, until 2 p. m., on

FRIDAY, JULY 20, 1917,

Borough of Brooklyn.

FOR PAINTING HYDRANTS.

The time allowed for doing and completing the entire work is before the expiration of seventy-five (75) consecutive working days.

The amount in which security is required for the performance of the contract is Twelve Hundred Dollars (\$1,200).

The bidder will state the price per unit, as called for in the schedules of quantities and prices, by which the bids will be tested. Award, if made, will be made to the lowest formal bidder in aggregate for all items.

Blank forms of bid, proposal and contract, including specifications, approved as to form by the Corporation Counsel, can be obtained at Room 2351, Municipal Building, Manhattan.

Dated, July 6, 1917.

WILLIAM WILLIAMS, Commissioner.

See General Instructions to Bidders on last page, last column, of the "City Record."

SEALED BIDS WILL BE RECEIVED BY the Commissioner of Water Supply, Gas and Electricity at Room 2351, Municipal Building, Manhattan, until 2 p. m., on

TUESDAY, JULY 17, 1917,

Borough of Brooklyn.

FOR FURNISHING, DELIVERING, UNLOADING, STACKING AND STORING CAST IRON PIPE, SPECIAL AND VALVE BOX CASTINGS, VALVES AND DOUBLE NOZZLE FIRE HYDRANTS.

The time allowed for the delivery of the materials and supplies and the performance of the contract will be 125 consecutive calendar days on Section 1, 90 consecutive calendar days, on Section 2, 90 consecutive calendar days, on Section 3, 60 consecutive calendar days, on Section 4.

The security required will be Eighteen Thousand Dollars (\$18,000) on section 1, Five Thousand Dollars (\$5,000) on Section 2, Two Thousand Dollars (\$2,000) on Section 3, Twenty-five Hundred Dollars (\$2,500) on Section 4.

Bids will be received for each section singly or for all sections, but in comparing the bids the bids for each section will be compared separately and the contract awarded by sections to the lowest formal bidder.

Blank forms of bid, proposals and contract, including specifications, approved as to form by the Corporation Counsel, can be obtained at Room 2351, Municipal Building, Manhattan.

Dated, July 2, 1917.

WILLIAM WILLIAMS, Commissioner.

See General Instructions to Bidders on last page, last column, of the "City Record."

DEPARTMENT OF HEALTH.

Proposals.

SEALED BIDS WILL BE RECEIVED BY the Board of Health of the Department of Health, Centre and Walker sts., Manhattan, until 10.30 a. m., on

MONDAY, JULY 16, 1917.

FOR FURNISHING AND DELIVERING AND INSTALLING, WHERE INDICATED IN THE SCHEDULES, LAUNDRY MACHINERY AND ELECTRIC MOTORS AT THE MUNICIPAL SANATORIUM, OTISVILLE, ORANGE COUNTY, N. Y.

The time for the completion of the work and the full performance of the contract will be seventy-five (75) calendar days.

No bond will be required with the bid, but will be required upon awarding of the contract, in an amount equal to 30 per cent. of the contract.

The bid, however, must be accompanied by a deposit of an amount of not less than 1 1/2 per cent. of the amount of the bid.

Bids will be compared and contracts awarded to the lowest bidder on each item complete.

Blank forms for the above work and further information may be obtained at the office of the Chief Clerk of the Department of Health, Centre and Walker sts., Manhattan.

HAVEN EMERSON, M. D., President; ALFRED E. SHIPLEY, Secretary.

Dated, July 3, 1917.

See General Instructions to Bidders on last page, last column, of the "City Record."

MUNICIPAL CIVIL SERVICE COMMISSION.

Notices of Examinations.

PUBLIC NOTICE IS HEREBY GIVEN THAT applications will be received by the Municipal Civil Service Commission, Municipal Building, Manhattan, New York City, from

MONDAY, JULY 16, 1917, TO TUESDAY, AUGUST 14, 1917,

for the position of

CHIEF MEDICAL EXAMINER OF THE CITY OF NEW YORK.

No application delivered at the office of the Commission, by mail or otherwise, after 4 p. m., TUESDAY, AUGUST 14, 1917, will be accepted. Application blanks will be mailed upon request provided a self-addressed stamped envelope or sufficient postage is enclosed to cover the mailing. The Commission will not guarantee the delivery of the same. Postage on applications forwarded by mail must be fully prepaid.

The requirement that applicants must be residents of the State of New York is waived for this examination. Competitive examination to

be open to all citizens of the United States. Persons who accept appointment must thereafter reside in the State of New York.

The requirement that every application shall bear the certificates of four reputable citizens whose residences or places of business are within the City of New York is waived for applicants or employment has been wholly or in part outside the City of New York, and the said certificates will be accepted from persons resident or engaged in business elsewhere.

The subjects and weights of the examination are: Experience, 4; 70 per cent. required. Practical test, 3; 75 per cent. required. Oral test, 3; 70 per cent. required.

A qualifying physical examination will be given.

Applications for this examination must be filed on a special blank, Form D with insert.

Duties—The incumbent of this position will be in charge of the office of the Chief Medical Examiner of the City of New York, which shall perform generally the duties heretofore performed by the Coroners of the several boroughs, as are described in detail in Chapter 284 of the Laws of 1915, being an act to amend the Greater New York Charter and repeal certain sections thereof and of Chapter 410 of the Laws of 1882, in relation to the abolition of the office of Coroner and the establishment of Chief Medical Examiner.

Requirements—Candidates must have received the degree of M. D. from an approved institution of recognized standing. They must be skilled Pathologists, learned in the field of Legal Medicine, both with regard to the literature and the present state of that science. They must present satisfactory evidence of having done, in an official connection, at least ten years' work in the pathological laboratory of a recognized medical school, hospital, asylum or public morgue or in other corresponding official capacity and of having performed at least five hundred autopsies. They must possess a theoretical or critical knowledge of bacteriology and toxicology sufficient to enable them to appraise intelligently the work of expert deputies. It is useless for persons who have not had at least this experience to apply for examination. Special consideration will be given to candidates who have had administrative duties, to those experienced in preparing and presenting evidence in court, and to those who have made definite published contributions to the science of Legal Medicine. Candidates are required to submit with their application copies of their publications.

Practical Test—Candidates will be required to perform an autopsy and to report on their findings in writing.

Oral Examination—Candidates will appear before an examining board for the oral test as to their personal qualifications and fitness for the position. A thorough cross-examination will be included in this part of the examination.

Candidates must be at least 30 years of age on or before the closing date for the receipt of applications.

The compensation rate has not been fixed, but \$7,500 per annum has been recommended to the Board of Estimate and Apportionment for this position. Full time service will be required.

There will be one vacancy in accordance with the law on Jan. 1, 1916.

The term of eligibility of the list resulting from this examination is fixed at not less than one year nor more than four years.

ROBERT W. BELCHER, Secretary.

jy16,414

PUBLIC NOTICE IS HEREBY GIVEN THAT applications will be received by the Municipal Civil Service Commission, Municipal Building, Manhattan, New York City, from

FRIDAY, JULY 6, 1917, TO FRIDAY, JULY 20, 1917,

for the position of

TYPEWRITING COPIST (MALE AND FEMALE), GRADE 2 (TYPIST).

No applications delivered at the office of the Commission, by mail or otherwise, after 4 p. m., FRIDAY, JULY 20, 1917, will be accepted. Application blanks will be mailed upon request provided a self-addressed stamped envelope or sufficient postage is enclosed to cover the mailing. The Commission will not guarantee the delivery of the same. Postage on applications forwarded by mail must be fully prepaid.

Applicants must be citizens of the United States and residents of the State of New York. The subjects and weights of the examination are: Copying, 6; 70 per cent. required. Tabulation, 2; Letter, 2; 70 per cent. general average required.

A qualifying physical examination will be given.

Applications for this examination must be filed on the general form.

Duties—The duties of incumbents of these positions, which may involve the performance of incidental clerical work, are to make on ordinary typewriting machines plain copies of written or typed information reports, notices and memoranda.

Requirements—In the test in Copying, which will consist of the copying of a mimeographed passage of three hundred words on the typewriting machine in five minutes, both the correctness and the rapidity of the performance will be considered by the examiners. In rating the correctness of the exercise the exactness, form, neatness, freedom from interlineation and alterations, etc., will be considered. In the exercise in tabulation the candidates will be required to present the narrative matter given to them for this purpose in columns with suitable headings as a typewritten tabulation. In rating the tabulation primary consideration will be given to the candidates ability in selecting all the essential items or facts and arranging them in as many columns as may be advisable for their most effective presentation. Clearness and brevity of expression will also be considered, but no credit will be given for the rapidity with which this exercise is performed.

Candidates must furnish their own typewriting machines, pens and ink. The Commission will not at any time or in any way be responsible for machines, nor will any allowance be made where they are missing, late in arriving, defective or out of order.

Candidates must be at least 16 years of age on or before the closing date for the receipt of applications.

The salary of Grade 2 is from \$600 up to but not including \$1,200 per annum.

The compensation rates proposed by the Board of estimate and Apportionment for this position are from \$600 to \$780 for women and from \$650 to \$780 for men. Under the terms and conditions of the budget for the year 1917, appointments will, as a rule, be made at the lowest compensation rate.

Vacancies occur from time to time.

The term of the eligibility of the list resulting from this examination is fixed at not less than one year nor more than four years.

jy6,20 ROBERT W. BELCHER, Secretary.

PUBLIC NOTICE IS HEREBY GIVEN THAT applications will be received by the Municipal Civil Service Commission, Municipal Building, Manhattan, New York City, from

THURSDAY, JULY 5, 1917, TO THURSDAY, JULY 19, 1917,

for the position of

STENOGRAPHER AND TYPEWRITER (MALE), GRADE 2 (STENOGRAPHER).

No applications delivered at the office of the Commission, by mail or otherwise, after 4 p. m., THURSDAY, JULY 19, 1917, will be accepted. Application blanks will be mailed upon request provided a self-addressed stamped envelope or sufficient postage is enclosed to cover the mailing. The Commission will not guarantee the delivery of the same. Postage on applications forwarded by mail must be fully prepaid.

Applicants must be citizens of the United States and residents of the State of New York.

The subjects and weights of the examination are: Transcription, 5; 70 per cent. required. Spelling, 1; Tabulation, 1; Facility, 1; Letter, 2; 70 per cent. general average required.

A qualifying physical examination will be given.

Applications for the examination must be filed on the general form.

Duties—The duties of incumbents of these positions are to take symbolic notes of and to typewrite work which may include technical, scientific, legal or other matter recognized as difficult dictation and to perform incidental clerical work.

Requirements—Three letters will be dictated to the candidates, the dictation of each letter being complete in one minute. The first letter will contain ninety words and must be transcribed in three minutes. Facility of transcription as well as accuracy will be rated on this letter. The second letter will contain one hundred words, and spelling as a separate subject will be rated on this letter, in addition to accuracy of transcription. The third letter will contain one hundred words. Two transcripts of this letter will be required: the first will be a verbatim transcript and the second a tabulated transcript. In rating Accuracy, exactness, correctness of form, neatness, freedom from interlineations, alterations, etc., will be considered.

Candidates must furnish their own notebooks, typewriting machines, pens and ink. The Commission will not at any time or in any way be responsible for machines, nor will any allowance be made where machines are missing, late in arriving, defective or out of order on the day of the examination.

Candidates must be at least 18 years of age on the date of filing application.

The salary of Grade 2 is from \$600 up to but not including \$1,200 per annum.

The compensation rates proposed by the Board of Estimate and Apportionment for this position are from \$780 to \$900. Under the terms and conditions of the budget for the year 1917, appointments will, as a rule, be made at the lowest compensation rate.

Vacancies occur from time to time.

The term of the eligibility of the list resulting from this examination is fixed at not less than one year nor more than four years.

jy5,19 ROBERT W. BELCHER, Secretary.

BOARD OF ELECTIONS.

Proposals.

SEALED BIDS WILL BE RECEIVED BY the Board of Elections at Room 1840, Municipal Building, Manhattan, until 12 noon, on

THURSDAY, JULY 19, 1917.

FOR FURNISHING AND DELIVERING CONGRESS, SENATE, ASSEMBLY AND MUNICIPAL COURT DISTRICT MAPS, AS PER SPECIFICATIONS.

The time allowed for the performance of the contract, after the indorsement of the certificate of the Comptroller upon the executed contract, is thirty (30) consecutive calendar days after the delivery of copy to the contractor.

The amount of security required to guarantee the faithful performance of the contract is fifty (50) per cent. of the total amount for which the contract is awarded.

Delivery will be required to be made to the general and various Borough Offices of the Board of Elections in the manner and in such quantities as is shown in the schedule.

Blank forms and other information may be obtained, and the proposed maps may be examined, at the General Office of the Board of Elections, Room 1840, Municipal Building, Manhattan.

Dated, New York, July 6, 1917.

EDWARD E. BOYLE, MOSES M. MCKEE, JAMES KANE, JACOB A. LIVINGSTON, Commissioners of Elections.

S. HOWARD COHEN, Chief Clerk. jy9,19

See General Instructions to Bidders on last page, last column, of the "City Record."

SEALED BIDS WILL BE RECEIVED BY the Board of Elections at Room 1840, Municipal Building, Manhattan, until 12 noon, on

MONDAY, JULY 16, 1917.

FOR FURNISHING AND DELIVERING STATIONERY AND SUPPLIES FOR 1917 FALL PRIMARY ELECTION, REGISTRATION, GENERAL ELECTION AND GENERAL SUPPLIES, 1917-1918, AS PER SPECIFICATIONS.

The time allowed for the performance of the contract and the delivery of the supplies contained therein, after the indorsement of the certificate of the Comptroller upon the executed contract, is as follows:

(a) For the delivery of the General Supplies, 1917-1918, sixty (60) calendar days.

(b) For the delivery of Fall Primary Election Supplies, on or before 10 a. m. on Tuesday, Sept. 18, 1917.

(c) For the delivery of Registration Supplies, on or before 10 a. m. Saturday, Oct. 6, 1917.

(d) For the delivery of General Election Supplies, on or before 10 a. m. on Monday, Nov. 5, 1917.

The amount of security required to guarantee the faithful performance of the contract is fifty (50) per cent. of the total amount for which the contract is awarded.

Delivery will be required to be made at the various Police Stations or other points, as directed, in the City at the time and in the manner and in such quantities as may be directed.

Blank forms and other information may be obtained, and the samples may be examined, at the General Office of the Board of Elections, Room 1840, Municipal Building, Manhattan.

EDWARD E. BOYLE, MOSES M. MCKEE, JAMES KANE, JACOB A. LIVINGSTON, Commissioners of Elections.

S. HOWARD COHEN, Chief Clerk. jy3,16

See General Instructions to Bidders on last page, last column, of the "City Record."

BOARD OF ESTIMATE AND APPORTIONMENT.

Notice of Public Hearings.

PUBLIC IMPROVEMENT MATTERS.

NOTICE IS HEREBY GIVEN THAT THE Board of Estimate and Apportionment of The City of New York, deeming it for the public interest so to do, proposes to change the map or plan of The City of New York so as to close and discontinue that portion of Depot place, between the United States Pierhead and Bulkhead Line of the Harlem River, and the westerly line of the approach to the bridge over the Spuyten Duyvil and Port Morris Railroad, Borough of The Bronx, and that a meeting of said Board will be held in Room 16, City Hall, Borough of Manhattan, City of New York, on

Thursday, July 19, 1917, at 10.30 o'clock a. m., at which such proposed change will be considered by said Board; all of which is more particularly set forth and described in the following resolutions adopted by the Board on Friday, June 22, 1917 (Cal. No. 142), notice of the adoption of which is hereby given, viz:

Resolved, That the Board of Estimate and Apportionment of The City of New York, in pursuance of the provisions of Section 442 of the Greater New York Charter as amended, deeming it for the public interest so to do, proposes to change the map or plan of The City of New York, by closing and discontinuing that portion of Depot place, between the United States Pierhead and Bulkhead Line of the Harlem River, and the westerly line of the approach to the bridge over the Spuyten Duyvil and Port Morris Railroad, Borough of The Bronx, which proposed change is more particularly shown upon a map or plan bearing the signature of the President of the Borough, and dated March 22, 1917.

Resolved, That this Board consider the proposed change at a meeting of the Board, to be held in the City Hall, Borough of Manhattan, City of New York, on Thursday, July 19, 1917, at 10.30 o'clock a. m.

Resolved, That the Secretary of this Board cause these resolutions, and a notice to all persons affected thereby that the proposed change will be considered at a meeting of the Board to be held at the aforesaid time and place, to be published in the City Record for ten days continuously, Sundays and legal holidays excepted, prior to the 19th day of July, 1917.

Dated, New York, July 6, 1917.

JOSEPH HAAG, Secretary, Board of Estimate and Apportionment, Municipal Building, Telephone, 4560 Worth. jy6,17

NOTICE IS HEREBY GIVEN THAT THE Board of Estimate and Apportionment of The City of New York, deeming it for the public interest so to do, proposes to change the map or plan of The City of New York so as to increase the width of Rosedale ave., between Gleason ave. and Westchester ave., Borough of The Bronx, and that a meeting of said Board will be held in Room 16, City Hall, Borough of Manhattan, City of New York, on Thursday, July 19, 1917, at 10.30 o'clock a. m., at which such proposed change will be considered by said Board; all of which is more particularly set forth and described in the following resolutions adopted by the Board on June 22, 1917 (Cal. No. 143), notice of the adoption of which is hereby given, viz:

Resolved, That the Board of Estimate and Apportionment of The City of New York, in pursuance of the provisions of Section 442 of the Greater New York Charter as amended, deeming it for the public interest so to do, proposes to change the map or plan of The City of New York, by increasing the width of Rosedale ave., between Gleason ave. and Westchester ave., Borough of The Bronx, which proposed change is more particularly shown upon a map or plan bearing the signature of the President of the Borough, and dated May 9, 1917.

Resolved, That this Board consider the proposed change at a meeting of the Board, to be held in the City Hall, Borough of Manhattan, City of New York, on Thursday, July 19, 1917, at 10.30 o'clock a. m.

Resolved, That the Secretary of this Board cause these resolutions, and a notice to all persons affected thereby that the proposed change will be considered at a meeting of the Board to be held at the aforesaid time and place, to be published in the City Record for ten days continuously, Sundays and legal holidays excepted, prior to the 19th day of July, 1917.

Dated, New York, July 6, 1917.

JOSEPH HAAG, Secretary, Board of Estimate and Apportionment, Municipal Building, Telephone, 4560 Worth. jy6,17

Public Hearings.

NOTICE IS HEREBY GIVEN THAT AT THE meeting of the Board of Estimate and Apportionment held on June 29, 1917 (Cal. No. 35), the following resolution was adopted:

Resolved, That the Board of Estimate and Apportionment hereby fixes Thursday, July 19, 1917, at 10.30 o'clock a. m., and Room 16, City Hall, Borough of Manhattan, City of New York, at the time and place for a public hearing on a proposed amendment to Use District Map, Section No. 22, so as to include within an Unrestricted District all the area not already so included within the block bounded by 60th street, New Utrecht avenue, 14th avenue, 61st street and 13th avenue, Borough of Brooklyn.

Dated, New York, July 6, 1917.

JOSEPH HAAG, Secretary, Board of Estimate and Apportionment, Municipal Building, Telephone, 4560 Worth. jy6,17

NOTICE IS HEREBY GIVEN THAT AT THE meeting of the Board of Estimate and Apportionment held on July 3, 1917 (Cal. No. 2), the following resolution was adopted:

Resolved, That the Board of Estimate and Apportionment hereby fixes Thursday, July 19, 1917, at 10.30 o'clock a. m., and Room 16, City Hall, Borough of Manhattan, City of New York, as the time and place for a public hearing on a proposed amendment to Use District Map, Section No. 13, so as to include within an Unrestricted District the area bounded as follows:

Beginning at the southwest corner of Skillman avenue and Kingsland avenue; thence southerly on the westerly line of Kingsland avenue to the southerly side of Maspeth avenue; thence easterly on said southerly side of Maspeth avenue to the westerly side of Olive street; thence southerly on said westerly side of Olive street to a line parallel with Maspeth avenue and 100 feet southerly therefrom, measured at right angles; thence westerly on said line parallel with Maspeth avenue to its intersection with a line parallel with Conselyea street and 100 feet southerly therefrom, measured at right angles; thence westerly along said line parallel with Conselyea street to a line parallel with Wood Point road and 100 feet westerly therefrom, measured at right angles; thence northerly on said line parallel with Wood Point road to a line parallel with Skillman avenue and 100 feet northerly therefrom, measured at right angles; thence easterly on said line northerly of and parallel with Skillman avenue to a line parallel with Kingsland avenue and 100 feet westerly therefrom, measured at right angles; thence southerly on said line westerly of and parallel with Kingsland avenue to the southerly side of Skillman avenue; thence easterly on the southerly side of Skillman avenue to the point of beginning, Borough of Brooklyn; as shown upon a map bearing the signature of the Secretary of the Committee on the City Plan and dated June 18, 1917.

Dated, New York, July 6, 1917.

JOSEPH HAAG, Secretary, Board of Estimate and Apportionment, Municipal Building, Telephone, 4560 Worth. jy6,17

NOTICE IS HEREBY GIVEN THAT THE Board of Estimate and Apportionment will hold a Public Hearing on Thursday, July 19, 1917, at 10.30 o'clock a. m., in Room 16, City Hall, Borough of Manhattan, on a proposed amendment to paragraph a of Section 24 of the Building Zone resolution; as more particularly shown in the following resolution adopted by the Board on July 3, 1917 (Cal. No. 57):

Resolved That the Board of Estimate and Apportionment hereby fixes Thursday, July 19, 1917, at 10.30 o'clock a. m., and Room 16, City Hall,

Borough of Manhattan, City of New York, as the time and place for a public hearing on a proposed amendment to paragraph a of Section 24 of the Building Zone Resolution, adopted by said Board on July 25, 1916, by adding at the end thereof the following:

Provided also that the Board of Appeals may, after public notice and hearing, extend for not to exceed six months the time within which such ground-story framework, including the second tier of beams, shall be completed in any case where, in the judgment of said Board, actual construction or fabrication was begun early enough to allow under the then existing conditions adequate time for completion as above specified, and where such construction or fabrication was diligently prosecuted and where such completion has been prevented by conditions impossible to foresee and beyond the control of the owner and builder.

Dated, New York, July 6, 1917.
JOSEPH HAAG, Secretary, Board of Estimate and Apportionment, Municipal Building, Telephone, 4560 Worth. jv6.17

BOARD OF ASSESSORS.

Completion of Assessments.

PUBLIC NOTICE IS HEREBY GIVEN TO the owner or owners of all houses and lots, improved and unimproved lands affected thereby, that the following proposed assessments have been completed and are lodged in the office of the Board of Assessors for examination by all persons interested, viz.:

Borough of the Bronx.

5647 Sewer and appurtenances in Lyvere st., between Castlehill ave. and Walker ave. Affecting Blocks 3997 and 3998.

5648 Sewer and appurtenances in E. 243rd st., between White Plains rd. and Barnes ave. Affecting Blocks 5115 and 5116.

Borough of Queens.

5172 Regulating, grading, curbing, flagging, paving, etc., Jerome ave. (Broadway), from Boyd (Park) ave. to Greenwood ave., Fourth Ward, together with a list of awards for damages caused by a change of grade. Affecting Blocks 339, 342, 345, 348, 350, 353, 356, 359, 362, 364, 382, 386, 389, 391, 393, 395, 397, 398, 400, 402, 404, 434, 436, 440, 442, 445, 448, 451, 454, 457, 460, 462, 524, 526, 528, 530, 532, 534, 536, 538, 540, 542 and 544.

5245 Regulating, grading the sidewalk spaces and laying sidewalks in Thedford (Oakley) ave., from Chichester ave. (University pl.) to Kimball ave., Fourth Ward, together with a list of awards for damages caused by a change of grade. Affecting Blocks 362 to 365, 402 and 404.

Borough of Richmond.

5303 Regulating and grading the sidewalk spaces and laying sidewalks on both sides of Richmond Turnpike, between Jewett ave. and Little Clove rd., First Ward. Affecting District 5, Plot 14, Blocks 5 and 7 and District 6, Plot 7, Block 5.

5433 Constructing sidewalks on Van Pelt ave., between Washington ave. and the S. I. R. T. R. K. tracks, Third Ward. Affecting Blocks 94, 182, 183, 184, 191 and 192.

Borough of Brooklyn.

5585 Regulating, grading, curbing, flagging and paving E. 22nd st., between Duryea pl. and Beverley rd. Affecting Blocks 5132 and 5133.

5586 Regulating, grading, curbing, flagging and paving E. 34th st., from Farragut rd. to a line about 340 feet northerly thereof. Affecting Blocks 4997 and 4998.

5599 Regulating, grading, curbing and flagging Bay 38th st., between Bath ave. and Benson ave., together with a list of awards for damages caused by a change of grade. Affecting Blocks 6877 and 6878.

All persons whose interests are affected by the above named proposed assessments, and who are opposed to the same, or either of them, are requested to present their objections in writing to the Board of Assessors, Room 809, Municipal Building, Manhattan, New York, on or before Tuesday, Aug. 7, 1917, at 10 a. m., at which time and place the said objections will be heard and testimony received in reference thereto.

WILLIAM C. ORMOND, JACOB J. LESSER, ST. GEORGE B. TUCKER, Board of Assessors. jv7.18

DEPARTMENT OF PARKS.

Proposals.

SEALED BIDS WILL BE RECEIVED BY the Park Board at the office of the Department of Parks, Municipal Building, Manhattan, until 3 p. m., on

THURSDAY, JULY 26, 1917.

Borough of Queens.

FOR REGULATING AND GRADING AND PAVING WITH CONCRETE PAVEMENT THE ROADWAY ON WASHINGTON AVE., ACROSS JACOB RIIS PARK, BOROUGH OF QUEENS, TOGETHER WITH ALL WORK INCIDENTAL THERETO.

The amount of security required is Twelve Thousand Dollars (\$12,000).

The time allowed to complete the work will be fifty (50) consecutive working days.

Certified check or cash in the sum of Six Hundred Dollars (\$600) must accompany bid.

Blank forms and other information may be obtained at the office of the Department of Parks, Queens, "The Overlook," Forest Park, Richmond Hill, N. Y., or on receipt of Twenty Cents (\$0.20) in postage, same will be mailed.

The bids will be compared and the contract awarded at a lump or aggregate sum.

CABOT WARD, President; RAYMOND V. INGERSOLL, THOMAS W. WHITTLE, JOHN E. WEIER, Commissioners of Parks. jv14.26

See General Instructions to Bidders on last page, last column, of the "City Record."

SEALED BIDS WILL BE RECEIVED BY the Park Board, at the office of the Department of Parks, Municipal Building, Manhattan, until 3 p. m., on

THURSDAY, JULY 26, 1917.

Borough of Manhattan.

FOR ALL LABOR AND MATERIALS NECESSARY AND REQUIRED FOR THE ALTERATIONS TO THE ARSENAL RESTAURANT IN CENTRAL PARK.

The amount of security required is Seven Hundred and Fifty Dollars (\$750).

The time allowed to complete the work will be fifty (50) consecutive working days.

Certified check or cash in the sum of Thirty-seven Dollars and Fifty Cents must accompany bid.

Blank forms and other information may be obtained at the office of the Department of Parks, Manhattan, Room 1004, Municipal Building, Manhattan.

The bids will be compared and the contract awarded at a lump or aggregate sum.

CABOT WARD, President; RAYMOND V. INGERSOLL, THOMAS W. WHITTLE, JOHN E. WEIER, Commissioners of Parks. jv14.26

See General Instructions to Bidders on last page, last column, of the "City Record."

SEALED BIDS WILL BE RECEIVED BY the Park Board, at the office of the Department of Parks, Municipal Building, Manhattan, until 3 p. m., on

THURSDAY, JULY 26, 1917.

Borough of Manhattan.

FOR ALL LABOR AND MATERIALS NECESSARY AND REQUIRED FOR REGULATING, DRAINAGE, SURFACING AND FENCING, AS AN ADDITION, THE GROUNDS ADJACENT TO THE CHERRY STREET PLAYGROUND UNDER THE MANHATTAN BRIDGE.

The time allowed for the completion of the work will be sixty consecutive working days.

The amount of security required is Fifteen Hundred Dollars.

Certified check or cash in the sum of Seventy-five Dollars must accompany bid.

Blank forms and other information may be obtained at the office of the Department of Parks, Room 1004, Municipal Building, Manhattan.

The bids will be compared and the contract awarded at a lump or aggregate sum.

CABOT WARD, President; RAYMOND V. INGERSOLL, THOMAS W. WHITTLE, JOHN E. WEIER, Commissioners of Parks. jv7.19

See General Instructions to Bidders on last page, last column, of the "City Record."

ESSEY AND REQUIRED FOR REGULATING, DRAINAGE, SURFACING AND FENCING, AS AN ADDITION, THE GROUNDS ADJACENT TO THE CHERRY STREET PLAYGROUND UNDER THE MANHATTAN BRIDGE.

The time allowed for the completion of the work will be sixty consecutive working days.

The amount of security required is Fifteen Hundred Dollars.

Certified check or cash in the sum of Seventy-five Dollars must accompany bid.

Blank forms and other information may be obtained at the office of the Department of Parks, Room 1004, Municipal Building, Manhattan.

The bids will be compared and the contract awarded at a lump or aggregate sum.

CABOT WARD, President; RAYMOND V. INGERSOLL, THOMAS W. WHITTLE, JOHN E. WEIER, Commissioners of Parks. jv7.19

See General Instructions to Bidders on last page, last column, of the "City Record."

SEALED BIDS WILL BE RECEIVED BY the Park Board, at the office of the Department of Parks, Municipal Building, Manhattan, until 3 p. m., on

THURSDAY, JULY 19, 1917.

Borough of Brooklyn.

FOR FURNISHING ALL LABOR AND MATERIALS NECESSARY AND REQUIRED FOR THE IMPROVEMENT OF THE PROSPECT PARK PLAZA, BETWEEN THE MAN ENTRANCE TO PROSPECT PARK AND FLATBUSH AVE., BOROUGH OF BROOKLYN, COMPRISING, REGULATING AND GRADING, CONSTRUCTION OF ASPHALTIC CONCRETE PAVEMENT ON CONCRETE FOUNDATION, SETTING AND RESETTING OF BLUESTONE CURB, LAYING CEMENT SIDEWALKS AND FURNISHING AND PLACING OF TOPSOIL AND SOD, TOGETHER WITH ALL WORK INCIDENTAL THERETO.

The amount of security required is Eighteen Thousand Dollars (\$18,000).

The time allowed to complete the work will be sixty (60) consecutive working days.

Certified check or cash in the sum of Nine Hundred Dollars (\$900) must accompany bid.

Blank forms and other information may be obtained at the office of the Department of Parks, Brooklyn, Litchfield Mansion, Prospect Park West and 5th st., Prospect Park, Brooklyn.

The bids will be compared and the contract awarded at a lump or aggregate sum.

CABOT WARD, President; RAYMOND V. INGERSOLL, THOMAS W. WHITTLE, JOHN E. WEIER, Commissioners of Parks. jv7.19

See General Instructions to Bidders on last page, last column, of the "City Record."

FIRE DEPARTMENT.

Proposals.

SEALED BIDS WILL BE RECEIVED BY the Fire Commissioner at his office, 11th floor, Municipal Building, Manhattan, until 10.30 a. m., on

TUESDAY, JULY 24, 1917.

FOR FURNISHING, DELIVERING AND INSTALLING MOTOR-GENERATORS IN MANHATTAN CENTRAL OFFICE ON TRANSVERSE ROAD NO. 2, CENTRAL PARK.

The time allowed for doing and completing the entire work will be ninety (90) consecutive calendar days.

The amount of security required for the performance of the contract is Fifteen Hundred Dollars (\$1,500).

No bid will be considered unless it is accompanied by a deposit, which shall be in the form of money or a certified check upon one of the State or National banks or trust companies in the City of New York, or a check of such bank or trust company signed by a duly authorized officer thereof, drawn to the order of the Comptroller, or corporate stock or other certificates of indebtedness of any nature issued by the City of New York and approved by the Comptroller as of equal value with the security required. Such deposit shall be in the amount of Seventy-five Dollars (\$75).

Award, if made, will be to the lowest bidder for the entire contract.

Blank forms and further information may be obtained at the office of the Fire Department, 11th floor, Municipal Building, Manhattan.

A deposit of Five Dollars (\$5) in cash will be required from all intending bidders for each set of specifications received. The deposit will be returned in each case on the surrender of the specifications or filing of bid.

ROBERT ADAMSON, Fire Commissioner. jv13.24

See General Instructions to Bidders on last page, last column, of the "City Record."

SEALED BIDS WILL BE RECEIVED BY the Fire Commissioner at his office, 11th floor, Municipal Building, until 10.30 a. m., on

WEDNESDAY, JULY 18, 1917.

FOR FURNISHING, DELIVERING AND ERECTING RELAY BOARD IN MANHATTAN CENTRAL OFFICE ON TRANSVERSE ROAD NO. 2, CENTRAL PARK.

The time allowed for doing and completing the entire work will be ninety (90) consecutive calendar days.

The amount of security required for the performance of the contract is Six Thousand Dollars (\$6,000).

No bid will be considered unless it is accompanied by a deposit, which shall be in the form of money or a certified check upon one of the State or National banks or trust companies in the City of New York, or a check of such bank or trust company signed by a duly authorized officer thereof, drawn to the order of the Comptroller, or corporate stock or other certificates of indebtedness of any nature issued by the City of New York and approved by the Comptroller as of equal value with the security required. Such deposit shall be in the amount of Three Hundred Dollars (\$300).

Award, if made, will be to the lowest bidder for the entire contract.

Blank forms and further information may be obtained at the office of the Fire Department, 11th floor, Municipal Building, Manhattan.

A deposit of Five Dollars (\$5) in cash will be required from all intending bidders for each set of specifications received. The deposit will be returned in each case on the surrender of the specifications or filing of bid.

ROBERT ADAMSON, Fire Commissioner. jv7.18

See General Instructions to Bidders on last page, last column, of the "City Record."

BOROUGH OF BROOKLYN.

Proposals.

SEALED BIDS WILL BE RECEIVED BY the President of the Borough of Brooklyn, at Room No. 2, Borough Hall, Brooklyn, until 11 a. m., on

WEDNESDAY, JULY 25, 1917.

FOR REGULATING AND PAVING WITH PERMANENT ASPHALT PAVEMENT ON A 6-INCH CONCRETE FOUNDATION THE ROADWAY OF HEGEMAN AVE. FROM MALTA ST. TO LOUISIANA AVE.

The Engineer's estimate is as follows:

280 cubic yards excavation to subgrade.

105 linear feet bluestone heading stones set in concrete.

185 cubic yards concrete.

1,115 square yards asphalt pavement (5 years maintenance).

Time allowed, 20 consecutive working days.

Security required, \$1,000.

NO. 2. FOR REGULATING, GRADING, CURBING, LAYING SIDEWALKS AND PAVING WITH PERMANENT GRADE 1 GRANITE PAVEMENT ON A 6-INCH CONCRETE FOUNDATION THE ROADWAY OF AVE. NIVE "I" FROM GRAVESEND AVE. TO WEST ST. THE BLOCKS USED ON THIS CONTRACT SHALL BE NEW GRANITE BLOCKS.

The Engineer's estimate is as follows:

125 cubic yards excavation.

110 cubic yards fill (not to be bid for).

10 linear feet old curbstone reset in concrete.

520 linear feet new curbstone set in concrete.

100 linear feet granite heading stones set in concrete.

2,300 square feet cement sidewalks (1 year maintenance).

2,300 square feet 6-inch cinder or gravel sidewalk foundation.

225 cubic yards concrete.

1,365 square yards Grade 1 granite pavement with joint filler of tar, asphalt and sand.

Time allowed, 30 consecutive working days.

Security required, \$2,300.

NO. 3. FOR REGULATING AND PAVING WITH PERMANENT ASPHALT PAVEMENT ON A 6-INCH CONCRETE FOUNDATION THE ROADWAY OF AVE. NIVE "I" FROM FLAMORE PL. (E. 22ND ST.) TO DELAMERE PL. (E. 23D ST.), OMITTING THE SPACE OCCUPIED BY THE MALL IN THE CENTER OF THE STREET.

The Engineer's estimate is as follows:

265 cubic yards excavation to subgrade.

105 linear feet bluestone heading stones set in concrete.

50 linear feet steel-bound cement curb (1 year maintenance).

180 cubic yards concrete.

1,070 square yards asphalt pavement (5 years maintenance).

Time allowed, 20 consecutive working days.

Security required, \$1,000.

NO. 4. FOR REGULATING AND PAVING WITH PERMANENT ASPHALT PAVEMENT ON A 6-INCH CONCRETE FOUNDATION THE ROADWAY OF 19TH AVE. FROM 60TH ST. TO 66TH ST.

The Engineer's estimate is as follows:

2025 cubic yards excavation to subgrade.

370 linear feet bluestone heading stones set in concrete.

100 linear feet cement curb (1 year maintenance).

1,350 cubic yards concrete.

8,100 square yards asphalt pavement (5 years maintenance).

Time allowed, 35 consecutive working days.

Security required, \$7,000.

NO. 5. FOR REGULATING, CURBING WHERE NECESSARY AND PAVING WITH PERMANENT ASPHALT PAVEMENT ON A 6-INCH CONCRETE FOUNDATION THE ROADWAY OF 19TH AVE. FROM 60TH ST. TO 66TH ST.

The Engineer's estimate is as follows:

2025 cubic yards excavation to subgrade.

370 linear feet bluestone heading stones set in concrete.

100 linear feet cement curb (1 year maintenance).

1,350 cubic yards concrete.

8,100 square yards asphalt pavement (5 years maintenance).

Time allowed, 35 consecutive working days.

Security required, \$7,000.

NO. 6. FOR REGULATING AND PAVING WITH PERMANENT ASPHALT PAVEMENT ON A 6-INCH CONCRETE FOUNDATION THE ROADWAY OF 35TH ST. FROM 14TH AVE. TO WEST ST.

The Engineer's estimate is as follows:

435 cubic yards excavation to subgrade.

290 cubic yards concrete.

1,735 square yards asphalt pavement (5 years maintenance).

Time allowed, 25 consecutive working days.

Security required, \$1,500.

NO. 7. FOR FURNISHING AND DELIVERING 13,000 GALLONS OF RESIDUUM OIL.

To be delivered to the yard of the Municipal Asphalt Plant, 7th st. Basin, Gowanus Canal.

Time for completion of contract, on or before Dec. 31, 1917.

Security required, 30 per cent. of the amount for which the contract is awarded.

The bidder will state the price per cubic yard, square yard, linear foot, square foot or other unit of measure by which the bids will be tested. The bids will be compared and the contract awarded at a lump or aggregate sum for each contract.

Blank forms and further information may be obtained at the office of the Bureau of Highways, Room 502, No. 50 Court st., Brooklyn.

L. H. POUNDS, President. jv13.25

See General Instructions to Bidders on last page, last column, of the "City Record."

105 linear feet bluestone heading stones set in concrete.

185 cubic yards concrete.

1,115 square yards asphalt pavement (5 years maintenance).

Time allowed, 20 consecutive working days.

Security required, \$1,000.

NO. 2. FOR REGULATING, GRADING, CURBING, LAYING SIDEWALKS AND PAVING WITH PERMANENT GRADE 1 GRANITE PAVEMENT ON A 6-INCH CONCRETE FOUNDATION THE ROADWAY OF AVE. NIVE "I" FROM GRAVESEND AVE. TO WEST ST. THE BLOCKS USED ON THIS CONTRACT SHALL BE NEW GRANITE BLOCKS.

The Engineer's estimate is as follows:

125 cubic yards excavation.

110 cubic yards fill (not to be bid for).

10 linear feet old curbstone reset in concrete.

520 linear feet new curbstone set in concrete.

100 linear feet granite heading stones set in concrete.

2,300 square feet cement sidewalks (1 year maintenance).

2,300 square feet 6-inch cinder or gravel sidewalk foundation.

225 cubic yards concrete.

1,365 square yards Grade 1 granite pavement with joint filler of tar, asphalt and sand.

Time allowed, 30 consecutive working days.

Security required, \$2,300.

NO. 3. FOR REGULATING AND PAVING WITH PERMANENT ASPHALT PAVEMENT ON A 6-INCH CONCRETE FOUNDATION THE ROADWAY OF AVE. NIVE "I" FROM FLAMORE PL. (E. 22ND ST.) TO DELAMERE PL. (E. 23D ST.), OMITTING THE SPACE OCCUPIED BY THE MALL IN THE CENTER OF THE STREET.

The Engineer's estimate is as follows:

265 cubic yards excavation to subgrade.

105 linear feet bluestone heading stones set in concrete.

50 linear feet steel-bound cement curb (1 year maintenance).

180 cubic yards concrete.

1,070 square yards asphalt pavement (5 years maintenance).

Time allowed, 20 consecutive working days.

Security required, \$1,000.

NO. 4. FOR REGULATING AND PAVING WITH PERMANENT ASPHALT PAVEMENT ON A 6-INCH CONCRETE FOUNDATION THE ROADWAY OF 19TH AVE. FROM 60TH ST. TO 66TH ST.

The Engineer's estimate is as follows:

2025 cubic yards excavation to subgrade.

370 linear feet bluestone heading stones set in concrete.

the work and the amount of security required are as follows:

Class 1: Time, 240 consecutive calendar days; security, \$40,000. Class 2: Time, 240 consecutive calendar days; security, \$3,600. Class 3: Time, 60 consecutive calendar days; security, \$2,000.

The bidder shall state, both in writing and in figures, the total price for doing all of the work called for in the class of the contract upon which he is bidding. Bids may be submitted on one or more classes, as each class will be the basis of a separate and distinct contract. Award on any class, if made, will be to the bidder whose total price is the lowest for doing all of the work called for in the class and whose bid is regular in all respects. In case of discrepancy between the written price and that given in figures the price in writing will be considered as the bid.

Work must be done at the time and in the manner directed.

Blank forms and further information may be obtained and the plans and drawings may be seen at the office of the said Department.

R. A. C. SMITH, Commissioner of Docks.
Dated, June 30, 1917. jy13,16

SUPREME COURT—FIRST DEPARTMENT.

Application for Appointment of Commissioners.

In the Matter of the Application of the Corporation Counsel of The City of New York for the appointment of Commissioners of Estimate and Assessment to ascertain and determine the compensation which should justly be made to owners abutting on OLD KINGSBRIDGE ROAD for damages caused by the closing of portions of Old Kingsbridge Road, situated in Blocks 3100, 3101, 3113 and 3085, Borough of The Bronx, City of New York.

NOTICE IS HEREBY GIVEN THAT, PURSUANT to the provisions of Chapter 1006 of the Laws of 1895, it is the intention of the Corporation Counsel of The City of New York, in behalf of The City of New York, to make application to the Supreme Court of the State of New York, First Judicial District, at a Special Term thereof, to be held in and for the County of Bronx, at the County Court House in the Borough of The Bronx, in The City of New York, on the 27th day of July, 1917, at the opening of the Court on that day, or as soon thereafter as counsel can be heard thereon, for the appointment of three discreet and disinterested persons as Commissioners of Estimate and Assessment, to ascertain and determine the compensation which should justly be made to owners abutting on Old Kingsbridge Road, for damage caused by reason of the closing of portions of Old Kingsbridge Road, situated in Blocks 3100, 3101, 3113 and 3085, in the Borough of The Bronx, City of New York, described as follows:

Parcel "A."
Beginning at the intersection of the southern line of Grote street and the eastern line of Crotona avenue; thence easterly along said southern line of Grote street 223.99 feet; thence southerly, deflecting 164° 11' 05" to the right 24.46 feet; thence westerly, deflecting 6° 39' 55" to the right 56.16 feet; thence northerly, deflecting 13° 08' 40" to the right 51.52 feet; thence still northerly, deflecting 2° 00' 08" to the right 51.11 feet; thence still northerly, deflecting 0° 27' 34" to the left 44.02 feet to said eastern line of Crotona avenue; thence northerly along said eastern line of Crotona avenue 2.63 feet to the point of beginning.

Parcel "B."
Beginning at a point in the southern line of Grote street, distant 128.50 feet easterly from the intersection of said line and the eastern line of Prospect avenue; thence easterly along said southern line of Grote street 117.79 feet; thence southerly, deflecting 41° 05' 59" to the right 60.20 feet; thence still southerly, deflecting 9° 41' 21" to the right 249.18 feet to the western line of Southern Boulevard; thence southerly along said western line of Southern Boulevard 95.13 feet; thence northerly, deflecting 155° 35' 41.5" to the right 70.81 feet; thence still northerly, deflecting 4° 59' 18" to the left 60.23 feet; thence still northerly, deflecting 4° 38' 22" to the left 57.31 feet; thence still northerly, deflecting 0° 51' 50" to the right 57.80 feet; thence still northerly, deflecting 3° 38' 47" to the right 60.14 feet; thence still northerly, deflecting 4° 30' 37" to the left 57.31 feet; thence still northerly, deflecting 17° 06' 52" to the left 51.14 feet; thence still northerly, deflecting 11° 39' 34" to the left 50.0 feet; thence still northerly 14.44 feet to the point of beginning.

Parcel "C."
Beginning at the intersection of the northern line of Grote street and the western line of Prospect avenue; thence westerly along said northern line of Grote street 29.73 feet; thence northerly, deflecting 162° 25' 44" to the right 31.19 feet to the western line of Prospect avenue; thence southerly along said western line of Prospect avenue 9.42 feet to the point of beginning.

Parcel "D."
Beginning at the intersection of the northern line of Grote street and the eastern line of Prospect avenue; thence northerly along said eastern line of Prospect avenue 14.71 feet; thence easterly, deflecting 93° 16' 10" to the right 92.99 feet; thence southerly, deflecting 47° 57' 43" to the right 25.99 feet to said northern line of Grote street; thence westerly along said northern line of Grote street 117.06 feet to the point of beginning.

Parcel "E."
Beginning at a point in the northern line of East 182nd street, distant 0.50 feet easterly from the intersection of said line and the eastern line of Belmont avenue; thence easterly along said northern line of East 182nd street 50.68 feet to the northern line of Old Kingsbridge road; thence westerly along said northern line of Old Kingsbridge road 50.65 feet to the point of beginning.

Parcel "F."
Beginning at a point in the northern line of East 182nd street distant 101.29 feet easterly from the intersection of said line and the eastern line of Belmont avenue; thence easterly along said northern line of East 182nd street 44.05 feet to the northern line of Old Kingsbridge road; thence westerly along said northern line of Old Kingsbridge road 32.90 feet to an angle point in last mentioned line; thence southwesterly 11.17 feet to the point of beginning.

Old Kingsbridge road is shown on the following maps:

"Map of South Belmont," filed in the Register's Office, Westchester County, August 13, 1853, as Map No. 325.

"Map of Belmont Village," filed in the Register's Office, Westchester County, August 7, 1852, as Map No. 16.

The closed portions of Old Kingsbridge road are located in Blocks 3100, 3101, 3113 and 3085 of Section 11 of the Land Map of the City of New York, and were indicated as intended to be discontinued and closed on Sections 12 and 13 of the Final Maps of the City of New York, which were filed in the offices required by law, on November 2, 1895.

Dated, New York, July 16, 1917.

LAMAR HARDY, Corporation Counsel, Municipal Building, Borough of Manhattan, City of New York. jy16,26

Filing Bills of Costs.

In the Matter of the Application of The City of New York, relative to acquiring title, wherever the same has not been heretofore acquired, to the lands, tenements and hereditaments required for the opening and extending of WEST 165TH STREET, from Amsterdam avenue to St. Nicholas avenue, in the 12th Ward, Borough of Manhattan, City of New York.

NOTICE IS HEREBY GIVEN THAT A BILL of costs, charges and expenses incurred by reason of the above entitled proceeding will be presented to one of the Justices of the Supreme Court of the State of New York, First Department, at a Special Term thereof, Part I, to be held at the County Court House in the Borough of Manhattan, in The City of New York, on the 24th day of July, 1917, at 10.15 o'clock in the forenoon of that day, or as soon thereafter as counsel can be heard thereon, for taxation in accordance with the Certificate of the Corporation Counsel, and that the said bill of costs, charges and expenses, with the Certificate of the Corporation Counsel thereto attached, has been deposited in the office of the Clerk of the County of New York, there to remain for and during the space of ten days, as required by law.

Dated, New York, July 6, 1917.
LAMAR HARDY, Corporation Counsel, Municipal Building, Borough of Manhattan, City of New York. jy10,20

In the Matter of the Application of the Corporation Counsel of The City of New York for the appointment of Commissioners of Estimate and Assessment to ascertain and determine the compensation which should justly be made to owners abutting on William and North William streets, who have filed claims with the Comptroller of The City of New York for damages for the closing of portions of said William and North William street, in the Borough of Manhattan, City of New York, as shown by a map dated April 11, 1912, adopted by the Board of Estimate and Apportionment on the 16th day of May, 1912, and approved by the Mayor on the 22nd day of May, 1912.

NOTICE IS HEREBY GIVEN THAT THE bill of costs, charges and expenses incurred by reason of the proceeding in the above titled matter will be presented for taxation to one of the Justices of the Supreme Court of the State of New York, First Department, at a Special Term thereof, Part I, to be held at the County Court House, in the Borough of Manhattan, in The City of New York, on the 23rd day of July, 1917, at 10.30 o'clock in the forenoon of that day, or as soon thereafter as counsel can be heard thereon; and that the said bill of costs, charges and expenses has been deposited in the Office of the Clerk of the County of New York, there to remain for and during the space of ten days, as required by law.

Dated, New York, July 6, 1917.
VALENTINE TAYLOR, G. EDWIN LEET, BENAR LEWINSON, Commissioners of Estimate and Assessment.
JOEL J. SQUIER, Clerk. jy9,19

Application to Court to Condemn Property.

In the Matter of Acquiring Title by The City of New York to certain lands and premises on the southerly side of East 63d street, between 2d and 3d avenues, in the Borough of Manhattan, in The City of New York, duly selected as a site for school purposes, according to law. PURSUANT TO THE STATUTES IN SUCH case made and provided, notice is hereby given that it is the intention of the Corporation Counsel of the City of New York to make application to the Supreme Court of the State of New York, at a Special Term, Part I thereof, to be held in and for the County of New York, at the County Court House in the Borough of Manhattan, City of New York, on the 27th day of July, 1917, at the opening of Court on that day, or as soon thereafter as counsel can be heard thereon, to have the compensation which ought justly be made to the respective owners of the real property proposed to be taken in the above proceeding ascertained and determined by said Court without a jury.

The nature and extent of the improvement hereby intended is the acquisition of title in fee simple absolute to certain lands and premises, with the buildings thereon and appurtenances thereunto belonging, situated on the southerly side of East 63d street, between 2d and 3d avenues, in the Borough of Manhattan, in the City of New York, the same to be converted, appropriated and used as a site for school purposes. Said lands and premises so to be acquired are bounded and described as follows:

"Beginning at a point formed by the intersection of the southerly line of East 63d street with the easterly line of the lands of Public School 74, which point is distant 355 feet easterly from the easterly line of 3d avenue, and running thence southerly along said easterly line of the lands of said school 100 feet 5 inches, thence easterly and parallel with East 63d street 50 feet, thence northerly and parallel with said easterly line of the lands of said school 100 feet 5 inches to the southerly line of East 63d street, thence westerly along the southerly line of East 63d street to said easterly line of the lands of said school, the point or place of beginning, be the said several dimensions more or less, said lands and premises being known as Lot No. 33, in Block 1417, Section 5, of the Tax Maps of the Borough of Manhattan."

Dated, New York, July 16, 1917.
LAMAR HARDY, Corporation Counsel, Municipal Building, Borough of Manhattan, City of New York. jy16,26

In the Matter of the Application of The City of New York relative to acquiring title, wherever the same has not been heretofore acquired, for the same purpose, in fee to the real property required for the opening and extending of MONTGOMERY PLACE, from Tremont avenue (Walker avenue) to MacLay avenue, in the Twenty-fourth Ward, Borough of The Bronx, City of New York.

NOTICE IS HEREBY GIVEN THAT AN application will be made to the Supreme Court of the State of New York, First Judicial District, at a Special Term of said Court, held in and for the County of Bronx, at the County Court House, in the Borough of The Bronx, in the City of New York, on the 24th day of July, 1917, at the opening of the Court on that day, or as soon thereafter as counsel can be heard thereon, to have the compensation which should justly be made to the respective owners of the real property proposed to be acquired for such improvement ascertained and determined by the Supreme Court without a jury, and to have the cost of such improvement assessed by the said Court, as hereinafter set forth, in accordance with the resolution of the Board of Estimate and Apportionment.

The nature and extent of the improvement hereby intended is the acquisition of title in fee by The City of New York, for the use of the public to the real property required for the opening and extending of Montgomery place, from Tremont avenue (Walker avenue) to MacLay avenue, in the Twenty-fourth Ward, Borough of The Bronx, City of New York. The real property, title to which is proposed to be acquired, is more particularly bounded and described as follows, to wit:

Beginning at a point in the southern line of Tremont avenue, distant 244.357 feet easterly

from the intersection of said line and the northern line of St. Peters avenue; thence easterly along said southern line of East Tremont avenue 50.31 feet; thence southeasterly, deflecting 52° 40' 00" to the right 319.675 feet to the northwesterly line of MacLay avenue; thence southerly along said northwesterly line of MacLay avenue 40.0 feet; thence northwesterly 350.183 feet to the point of beginning.

Montgomery place is shown on "Map showing the locating, laying out and grades of Montgomery place, between West Farms road and MacLay avenue, Amendment to Section 46," which map was filed as follows: In the office of the President of the Borough of The Bronx on July 23, 1915, in the office of the Register of the County of Bronx on Map No. 124, and in the office of the Counsel to the Corporation of the City of New York on July 22, 1915, in pigeonhole 243.

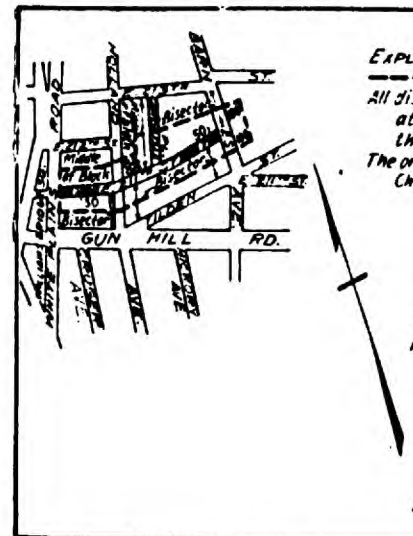
The land required for Montgomery place is located in Block 4001 of Section 15 of the Land Map of the City of New York.

In the Matter of the Application of The City of New York, relative to acquiring title, wherever the same has not been heretofore acquired for the same purpose, in fee to the real property required for the opening and extending of EAST 211TH STREET, from White Plains road to Barnes avenue, in the Twenty-fourth Ward, Borough of The Bronx, City of New York.

NOTICE IS HEREBY GIVEN THAT AN application will be made to the Supreme Court of the State of New York, First Judicial District, at a Special Term of said Court, held in and for the County of Bronx, at the County Court House in the Borough of The Bronx, in the City of New York, on the 24th day of July, 1917, at the opening of the Court on that day, or as soon thereafter as counsel can be heard thereon, to have the compensation which should justly be made to the respective owners of the real property proposed to be acquired for such improvement, ascertained and determined by the Supreme Court without a jury, and to have the cost of such improvement assessed by the said Court, as hereinafter set forth, in accordance with the resolution of the Board of Estimate and Apportionment.

The nature and extent of the improvement hereby intended is the acquisition of title in fee by The City of New York, for the use of the public to the real property required for the opening and extending of East 211th street, from White Plains road to Barnes avenue, in the Twenty-fourth Ward, Borough of The Bronx, City of New York. The real property, title to which is proposed to be acquired, is more particularly bounded and described as follows, to wit:

Parcel "A."
Beginning at a point in the eastern line of White Plains road, distant 148.765 feet northerly



Dated, New York, July 12, 1917.

LAMAR HARDY, Corporation Counsel, Mu-

nicipal Building, Borough of Manhattan, City of New York. jy12,23

The Board of Estimate and Apportionment, by a resolution adopted on the 2d day of February, 1917, determined that the whole cost and expense of this proceeding shall be assessed upon the property deemed to be benefited thereby, and that the area of assessment for benefit in this proceeding be fixed and determined to be as follows:

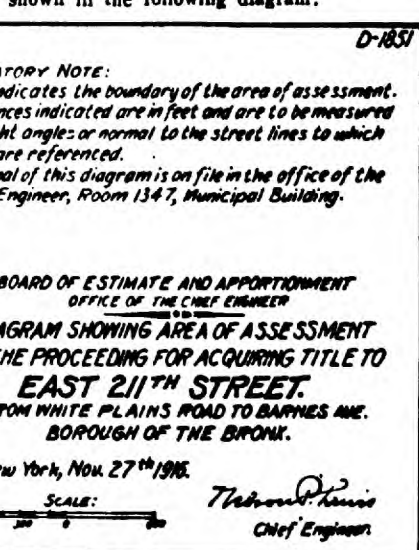
Bounded on the northeast by a line midway between Montgomery place and Overing street and by the prolongation of the said line; on the southeast by a line distant 100 feet southeasterly from and parallel with the southeasterly line of MacLay avenue, the said distance being measured at right angles to MacLay avenue; on the southwest by a line midway between Montgomery place and St. Peters avenue and by the prolongation of the said line; and on the north by the southerly line of East Tremont (Walker) avenue.

Dated, New York, July 12, 1917.
LAMAR HARDY, Corporation Counsel, Municipal Building, Borough of Manhattan, City of New York. jy12,23

Beginning at a point in the eastern line of Holland avenue, distant 197.284 feet northerly from the intersection of said line and the northern line of Gun Hill road; thence northerly along said eastern line of Holland avenue 52.0 feet; thence easterly, deflecting 74° 04' 10" to the right 306.81 feet; thence still easterly, deflecting 5° 09' 10" to the left 452.75 feet; thence southerly, deflecting 94° 11' 47.5" to the right 50.13 feet; thence westerly, deflecting 85° 48' 12.5" to the right 451.33 feet; thence still westerly 323.333 feet to the point of beginning.

East 211th street is shown on "Amendment of Section 30" of the Final Maps of the Borough of The Bronx, which map was filed as follows: In the office of the President of the Borough of The Bronx on January 9, 1911, in the office of the Register of the County of New York on January 4, 1911, as Map No. 1479, and in the office of the Counsel to the Corporation of the City of New York on January 5, 1911, in pigeonhole 150.

The land required for East 211th street is located in Blocks 4657, 4659, 4660 of Section 16 of the Land Map of the City of New York. The Board of Estimate and Apportionment, by a resolution adopted on the 5th day of January, 1917, determined that the whole cost and expense of this proceeding shall be assessed upon the property deemed to be benefited thereby, and that the area of assessment for benefit in this proceeding be fixed and determined to be as shown in the following diagram:



Dated, New York, July 12, 1917.

LAMAR HARDY, Corporation Counsel, Mu-

nicipal Building, Borough of Manhattan, City of New York. jy12,23

In the Matter of the Application of The City of New York, relative to acquiring title, wherever the same has not been heretofore acquired for the same purpose in fee to the real property required for the opening and extending of BUTLER PLACE, from Zerega avenue to Herschell street, in the Twenty-fourth Ward, Borough of The Bronx, City of New York.

NOTICE IS HEREBY GIVEN THAT AN application will be made to the Supreme Court of the State of New York, First Judicial District, at a Special Term of said Court to be held in and for the County of Bronx, at the County Court House, in the Borough of The Bronx, in the City of New York, on the 20th day of July, 1917, at the opening of the Court on that day, or as soon thereafter as counsel can be heard thereon, to have the compensation which should justly be made to the respective owners of the real property proposed to be acquired for such improvement ascertained and determined by the Supreme Court without a jury, and to have the cost of such improvement assessed by the said Court, as hereinafter set forth, in accordance with the resolution of the Board of Estimate and Apportionment.

The nature and extent of the improvement hereby intended is the acquisition of title in fee by The City of New York for the use of the public to the real property required for the opening and extending of Butler place, from Zerega avenue to Herschell street, in the Twenty-fourth Ward, Borough of The Bronx, City of New York. The real property, title to which is proposed to be acquired, is more particularly bounded and described as follows, to wit:

Beginning at a point in the northeastern line of Zerega ave., distant 204.239 feet southeasterly from the intersection of said line and the southeasterly line of Westchester ave.; thence easterly along said northeastern line of Zerega ave., 73.93 feet; thence northerly, deflecting 54° 15' 11" to the left 350.78 feet; thence northwesterly, deflecting 99° 03' 30" to the left 60.76 feet; thence southwesterly 38.40 feet to the point of beginning.

BUTLER PLACE is shown on Section 50 of the Final Maps of the Borough of The Bronx, which section was filed as follows: In the office of the President of the Borough of The Bronx on Nov. 13, 1911, in the office of the Register of the County of New York on Nov. 10, 1911, as Map No. 1565, and in the office of the Counsel to the Corporation of the City of New York on Nov. 10, 1911, in pigeonhole 173.

The land required for Butler place is located in Blocks 3845, 3846 and 3848 of Section 14 of the Land Map of the City of New York. The Board of Estimate and Apportionment, by a resolution adopted on the 2nd day of February, 1917, determined that whole cost and expense of this proceeding shall be assessed upon the property deemed to be benefited thereby, and that the area of assessment for benefit in this proceeding be fixed and determined to be as follows:

BEGINNING at a point on the easterly line of Zerega avenue where it is intersected by a line midway between Butler place and Halsey street, and running thence westwardly at right angles to Zerega avenue to the intersection with a line distant 100 feet southwesterly from and parallel with the southwesterly line of Zerega avenue, as this street is laid out where it ad-

joins Westchester avenue, the said distance being measured at right angles to Zerega avenue; thence northwesterly along the said line parallel with Zerega avenue to the intersection with a line bisecting the angle formed by the intersection of the prolongations of the southeasterly line of Westchester avenue and the northwesterly line of Butler place; thence northeasterly along the said bisecting line to the intersection with a line distant 100 feet northeasterly from and parallel with the northeasterly line of Herschell street, the said distance being measured at right angles to Herschell street; thence southeasterly along the said line parallel with Herschell street to the intersection with the prolongation of a line midway between Butler place and Halsey street; thence southwesterly along the said line midway between Butler place and Halsey street and along the prolongation of the said line to the point or place of beginning.

Dated, New York, July 9, 1917.

LAMAR HARDY, Corporation Counsel, Municipal Building, Borough of Manhattan, City of New York. jy9,19

NOTICE IS HEREBY GIVEN THAT AN application will be made to the Supreme Court of the State of New York, First Judicial District, at a Special Term of said Court, to be held in and for the County of Bronx, at the County Court House, in the Borough of The Bronx, in the City of New York, on the 20th day of July, 1917, at the opening of the Court on that day, or as soon thereafter as counsel can be heard thereon, to have the compensation which should justly be made to the respective owners of the real property proposed to be acquired for such improvement ascertained and determined by the Supreme Court without a jury, and to have the cost of such improvement assessed by the said Court, as hereinafter set forth, in accordance with the resolution of the Board of Estimate and Apportionment.

The nature and extent of the improvement hereby intended is the acquisition of title in fee by The City of New York for the use of the public to the real property required for the opening and extending of Putnam Avenue East, from West 238th street to Van Cortlandt Park South, in the Twenty-fourth Ward, Borough of The Bronx, City of New York. The real property, title to which is proposed to be acquired, is more particularly bounded and described as follows, to wit:

Beginning at a point in the northeastern line of West 238th street, distant 160.916 feet northwesterly from the intersection of said line and the northwestern line of Bailey avenue; thence northwesterly along said northeastern line of West 238th street 50.18 feet; thence northeasterly curving to the right on the arc of a circle of 2,831.93 feet radius for 233.371 feet. The radius of which curve drawn northwesterly through the northwestern extremity of the preceding course forms an angle of 4° 51' 01.7" to the

left with the prolongation of said preceding course; thence still northeasterly, tangent to the preceding course 408.706 feet to the southern line of Van Cortlandt Park South, thence easterly along said southern line of Van Cortlandt Park South 35.46 feet; thence southwesterly deflecting $115^{\circ} 38' 03''$ to the right 432.699 feet; thence still southwesterly curving to the left on the arc of a circle of 2,781.93 feet radius for 233.494 feet to the point of beginning.

Putnam Avenue East is shown on a map entitled, "Map showing the change of lines and grades in the street system heretofore laid out within the territory bounded by Van Cortlandt Park South, Saxon ave., Sedgwick ave., W. 238th st., Albany rd., W. 236th st., Kingsbridge ave. and Broadway. Amendments to Sections 20 and 21," which map was filed as follows: in the office of the President of the Borough of The Bronx on Oct. 3, 1912, in the office of the Register of the County of New York on Sept. 30, 1912, as Map No. 1661, and in the office of the Counsel to the Corporation of the City of New York on Sept. 30, 1912, in pigeonhole 204.

The land required for Putnam Avenue East is located in Block 3271 of Section 12 of the Land Map of the City of New York.

The Board of Estimate and Apportionment, by a resolution adopted on the 19th day of January, 1917, determined that the whole cost and expense of this proceeding shall be assessed upon the property deemed to be benefited thereby, and that the area of assessment for benefit in this proceeding be fixed and determined to be as follows:

Bounded on the north by a line distant 100 feet northerly from and parallel with the northerly line of Van Cortlandt Park South, the said distance being measured at right angles to Van Cortlandt Park South; on the southeast by a line bisecting the angle formed by the intersection of the prolongation of the southeasterly line of Putnam Avenue East, as this street is laid out adjoining Van Cortlandt Park South, with the prolongation of the northwesterly line of Bailey Avenue as this street is laid where it adjoins West 238th street; on the southwest by a line distant 100 feet southwesterly from and parallel with the southwesterly line of West 238th street, the said distance being measured at right angles to West 238th street; and on the northeast by the northwesterly right-of-way line of the New York and Putnam Division of the New York Central Railroad.

Dated, New York, July 9, 1917.
LAMAR HARDY, Corporation Counsel, Municipal Building, Borough of Manhattan, City of New York. jy9,19

SUPREME COURT—SECOND DEPARTMENT.

Filing Bills of Costs.

In the Matter of the Application of The City of New York, relative to acquiring title in fee, wherever the same has not been heretofore acquired, to the lands, tenements and hereditaments required for the opening and extending of LINCOLN TERRACE PARK, as laid out upon the map or plan of The City of New York under a resolution adopted by the Board of Estimate and Apportionment on February 11, 1916, and to the unacquired portion of President street, from Buffalo Avenue to Rochester Avenue, in the 24th and 25th Wards, Borough of Brooklyn, The City of New York. NOTICE IS HEREBY GIVEN THAT THE bill of costs, charges and expenses incurred by reason of the proceedings in the above entitled matter will be presented for taxation to one of the Justices of the Supreme Court of the State of New York, Second Department, at a Special Term thereof, to be held at the County Court House in the Borough of Brooklyn, in the City of New York, on the 30th day of July, 1917, at 10 o'clock in the forenoon of that day, or as soon thereafter as Counsel can be heard thereon, in accordance with the certificate of the Corporation Counsel; and that the said bill of costs, charges and expenses, with the certificate of the Corporation Counsel thereto attached, has been deposited in the office of the Clerk of the County of Kings, there to remain for and during the space of ten days, as required by law.

Dated, New York, July 16, 1917.
LAMAR HARDY, Corporation Counsel, Municipal Building, Borough of Manhattan, City of New York. jy16,26

In the Matter of the Application of The City of New York, relative to acquiring title in fee, wherever the same has not been heretofore acquired, to the lands, tenements and hereditaments required for the opening and extending of ELDERTS LANE from Jamaica Avenue to Atlantic Avenue, in the 26th Ward, Borough of Brooklyn, and 4th Ward, Borough of Queens, The City of New York.

NOTICE IS HEREBY GIVEN THAT THE bill of costs, charges and expenses incurred by reason of the proceedings in the above entitled matter will be presented for taxation to one of the Justices of the Supreme Court of the State of New York, Second Department, at a Special Term thereof, to be held at the County Court House in the Borough of Brooklyn, in the City of New York, on the 30th day of July, 1917, at 10 o'clock in the forenoon of that day, or as soon thereafter as Counsel can be heard thereon, in accordance with the certificate of the Corporation Counsel; and that the said bill of costs, charges and expenses, with the certificate of the Corporation Counsel thereto attached, has been deposited in the office of the Clerk of the County of Kings, there to remain for and during the space of ten days, as required by law.

Dated, New York, July 16, 1917.
LAMAR HARDY, Corporation Counsel, Municipal Building, Borough of Manhattan, City of New York. jy16,26

In the Matter of the Application of The City of New York, relative to acquiring title in fee, wherever the same has not been heretofore acquired, to the lands, tenements and hereditaments required for the opening and extending of TROY AVENUE from Canarsie Lane to a line about 275 feet north of Avenue M, and from a line about 240 feet south of Avenue M to Flatbush Avenue; EAST 43RD STREET from Flatlands Avenue to Avenue M, and HAUGHMAN PLACE from Flatbush Avenue to Troy Avenue, in the 29th and 32d Wards, Borough of Brooklyn, The City of New York.

NOTICE IS HEREBY GIVEN THAT THE bill of costs, charges and expenses incurred by reason of the proceedings in the above entitled matter will be presented for taxation to one of the Justices of the Supreme Court of the State of New York, Second Department, at a Special Term thereof, to be held at the County Court House in the Borough of Brooklyn, in the City of New York, on the 30th day of July, 1917, at 10 o'clock in the forenoon of that day, or as soon thereafter as Counsel can be heard thereon, in accordance with the certificate of the Corporation Counsel; and that the said bill of costs, charges and expenses, with the certificate of the Corporation Counsel thereto attached, has been deposited in the office of the Clerk of the County of Kings, there to remain for and during the space of ten days, as required by law.

Dated, New York, July 16, 1917.
LAMAR HARDY, Corporation Counsel, Municipal Building, Borough of Manhattan, City of New York. jy16,26

In the Matter of the Application of The City of New York, relative to acquiring title in fee, wherever the same has not been heretofore acquired, to the lands, tenements and hereditaments required for the opening and extending of EAST 92ND STREET, from East New York Avenue to Avenue D, in the 29th Ward, Borough of Brooklyn, The City of New York.

NOTICE IS HEREBY GIVEN THAT THE bill of costs, charges and expenses incurred by reason of the proceedings in the above entitled matter will be presented for taxation to one of the Justices of the Supreme Court of the State of New York, Second Department, at a Special Term thereof, to be held at the County Court House in the Borough of Brooklyn, in the City of New York, on the 30th day of July, 1917, at 10 o'clock in the forenoon of that day, or as soon thereafter as Counsel can be heard thereon, in accordance with the certificate of the Corporation Counsel; and that the said bill of costs, charges and expenses, with the certificate of the Corporation Counsel thereto attached, has been deposited in the office of the Clerk of the County of Kings, there to remain for and during the space of ten days, as required by law.

Dated, New York, July 16, 1917.
LAMAR HARDY, Corporation Counsel, Municipal Building, Borough of Manhattan, City of New York. jy16,26

In the Matter of the Application of The City of New York, relative to acquiring title, wherever the same has not been heretofore acquired for the same purpose, in fee to the lands, tenements and hereditaments required for the opening and extending of SMITH STREET, from Brinkerhoff Avenue to Ulster Avenue; BRINKERHOFF AVENUE, from Smith Street to Spangler Street, and SPANGLER STREET, from Brinkerhoff Avenue to Lambertville Avenue, in the Fourth Ward, Borough of Queens, City of New York.

NOTICE IS HEREBY GIVEN THAT THE bill of costs, charges and expenses incurred by reason of the proceedings in the above entitled matter will be presented for taxation to one of the Justices of the Supreme Court of the State of New York, Second Department, at a Special Term thereof, for the hearing of motions, to be held at the County Court House in the Borough of Brooklyn, in the City of New York, on the 25th day of July, 1917, at 10 o'clock in the forenoon of that day, or as soon thereafter as Counsel can be heard thereon; and that the said bill of costs, charges and expenses has been deposited in the Office of the Clerk of the County of Queens, there to remain for and during the space of ten days, as required by law.

Dated, New York, July 12, 1917.
WILLIAM W. GILLEN, ROBT. B. LAWRENCE, WM. RASQUIN, Jr., Commissioners of Estimate; WILLIAM W. GILLEN, Commissioner of Assessment.
WALTER C. SHEPPARD, Clerk. jy12,23

Notice to File Claims.

In the Matter of the Application of The City of New York, relative to acquiring title, wherever the same has not been heretofore acquired for the same purpose, in fee to the real property required for the opening and extending of HAZEN STREET, from Astoria Avenue to Berrian Avenue; HOOD STREET, from Hazen Street to Ditmars Avenue; and the PUBLIC PARK bounded by Hazen Street, Hood Street and Ditmars Avenue, in the First and Second Wards, Borough of Queens, City of New York.

NOTICE IS HEREBY GIVEN THAT BY AN order of the Supreme Court of the State of New York, Second Judicial District, dated June 15th, 1917, and duly entered and filed in the office of the Clerk of the County of Queens on June 19th, 1917, the application of The City of New York to have the compensation which should justly be made to the respective owners of the real property proposed to be taken in the above entitled proceeding, ascertained and determined by the Supreme Court without a jury, and the cost of such improvement assessed by the Court in accordance with the resolution of the Board of Estimate and Apportionment adopted on the 18th day of February 1916, was granted.

NOTICE IS HEREBY FURTHER GIVEN that, pursuant to Section 1000 of the Greater New York Charter, as amended by Chapter 606 of the Laws of 1915, the map or survey of the land to be acquired in that proceeding has been duly filed in the office of the Clerk of the County of Queens, and each and every party and person interested in the real property to be taken for the purpose of opening and extending of Hazen Street, from Astoria Avenue to Berrian Avenue; Hood Street, from Hazen Street to Ditmars Avenue, and the Public Park bounded by Hazen Street, Hood Street and Ditmars Avenue, in the First and Second Wards, Borough of Queens, City of New York, having any claim or demand on account thereof, is hereby required to file his claim, duly certified, describing the real property which the claimant owns or in which he is interested, and his post office address, with the Clerk of the County of Queens on or before the 25th day of July, 1917, and to serve on the Corporation Counsel of The City of New York at his office, Room 606, Sixth Floor, Municipal Building, Court House Square, Borough of Queens, City of New York, on or before the 25th day of July, 1917, a copy of such verified claim.

Dated, New York, July 13, 1917.
LAMAR HARDY, Corporation Counsel, Municipal Building, Borough of Manhattan, City of New York. jy13,24

Hearings on Qualifications.

In the Matter of the Application of The City of New York, relative to acquiring title wherever the same has not been heretofore acquired, for the same purpose, in fee, to the lands, tenements and hereditaments required for the opening and extending of CALDWELL AVENUE, from Harriet Avenue to Mazean Street, and from Harriet Avenue to Queens Boulevard, subject to the easements of the main line division of the Long Island Railroad, in the Second Ward, Borough of Queens, City of New York.

NOTICE IS HEREBY GIVEN THAT BY AN order of the Supreme Court of the State of New York, Second Judicial District, dated June 26, 1917, and duly entered and filed in the office of the Clerk of the County of Queens on July 3, 1917, David Oggins was appointed a Commissioner of Estimate and the Commissioner of Assessment in the above entitled proceeding, in the place and stead of Thomas F. Doyle, resigned.

NOTICE IS FURTHER GIVEN THAT, pursuant to the aforesaid order, the said David Oggins will attend at a Special Term for the hearing of motions of the Supreme Court of the State of New York, Second Judicial District, to be held in and for the County of Queens at the County Court House, in the Borough of Brooklyn, in the City of New York, on the 20th day of July, 1917, at the opening of the Court on that day or as soon thereafter as Counsel can be heard thereon, for the purpose of being examined under oath by the Corporation Counsel of The City of New York, or by any other person having any interest in the said proceeding as to his qualifications to act as such commissioner.

Dated, New York, July 9, 1917.
LAMAR HARDY, Corporation Counsel, Municipal Building, Borough of Manhattan, New York City. jy9,19

Application to Court to Condemn Property.

IN THE MATTER OF THE APPLICATION of The City of New York, relative to acquiring title, wherever the same has not been heretofore acquired for the same purpose in fee, to the lands, tenements and hereditaments required for the opening and extending of BAY 43RD STREET, from Benson Avenue to Harway Avenue, excluding the right-of-way of the West End Division of the Nassau Electric Railway Company, in the Borough of Brooklyn, City of New York.

NOTICE IS HEREBY GIVEN THAT AN Application will be made to the Supreme Court of the State of New York, Second Judicial District, at a Special Term of said Court to be held for the hearing of motions in the County Court House, in the County of Kings, in the Borough of Brooklyn, City of New York, on the 19th day of July, 1917, at the opening of the Court on that day, or as soon thereafter as Counsel can be heard, to have the compensation which should justly be made to the respective owners of the real property proposed to be acquired for such improvement, ascertained and determined by the Supreme Court, without a jury, and to have the cost of said improvement assessed by the said Supreme Court, as hereinafter set forth, in accordance with the resolution of the Board of Estimate and Apportionment.

The nature and extent of the improvement hereby intended is the acquisition of title by The City of New York in fee for the use of the public to all the lands and premises, with the buildings thereon and the appurtenances thereto belonging, required for the opening and extending of Bay 43rd street, from Benson Avenue to Harway Avenue, excluding the right-of-way of the West End Division of the Nassau Electric Railway Company, in the Borough of Brooklyn, City of New York.

The real property, title to which is proposed to be acquired, is more particularly bounded and described as follows, to wit:

Parcel "A." Beginning at the intersection of the southwesterly line of Benson Avenue with the northwesterly line of Bay 43rd street; thence southeasterly along the southwest line of Benson Avenue 60.0 feet; thence southwesterly, deflecting $90^{\circ} 00' 00''$ to the right 1,728.0 feet to the northeast property line of the West End Division of the Nassau Electric Railway Company; thence northwesterly deflecting $89^{\circ} 44' 50''$ to the right along the northeast property line of the West End Division of the Nassau Electric Railway Company 60.0 feet; thence northeasterly 1,728.04 feet to the point of beginning.

Parcel "B." Beginning at the intersection of the east line of Harway Avenue with the south line of Bay 43rd street; thence northerly along the east line of Harway Avenue 60.10 feet; thence easterly deflecting $86^{\circ} 39' 48''$ to the right 145.61 feet; thence northeasterly deflecting $16^{\circ} 44' 50''$ to the left 157.62 feet to the southwest property line of the West End Division of the Nassau Electric Railway Company; thence southeasterly deflecting $89^{\circ} 40' 55''$ to the right along the southwest property line of the West End Division of the Nassau Electric Railway Company 60.0 feet; thence southwesterly deflecting $90^{\circ} 15' 10''$ to the right 166.16 feet; thence westerly 157.90 feet to the point of beginning.

The property affected by the above proceeding is located in Blocks 6882, 6883, 6897, 6898, 6910-A and 6911-A in Section 21 on the Land Map of the County of Kings.

Bay 43rd street, from Benson Avenue to Harway Avenue, was laid out by the Town Survey Commissioners' Map of the County of Kings, filed in the Register's Office of the County of Kings on June 17th, 1874, which map, under Section 432 of the Charter, is now a part of the final map of The City of New York, and as amended by map adopted by the Board of Estimate and Apportionment on November 20, 1914, approved by the Mayor on December 14, 1914, and filed in the Office of the Register of the County of Kings on March 23rd, 1915, and also shown on a map of that portion of said street affected by this proceeding, made by the Topographical Division of the Bureau of Highways of the Borough of Brooklyn, and signed by E. W. Voorhies, Commissioner of Public Works, and Charles R. Ward, Chief Engineer, and dated the 8th day of May, 1917, and approved by the Board of Estimate and Apportionment on the 25th day of May, 1917, and signed by Joseph Haag, Secretary of said Board.

The Board of Estimate and Apportionment by a resolution adopted on the 16th day of March, 1917, determined that the whole cost and expense of this proceeding shall be assessed upon the property deemed to be benefited thereby and that the area of assessment for benefit in this proceeding be fixed and determined to be as follows:

"Beginning at a point on the southwesterly line of Benson Avenue, where it is intersected by a line midway between Bay 43rd street and Bay 44th street, as these streets are laid out north-east of Cropsy Avenue, and running thence southwesterly along the said line midway between Bay 43rd street and Bay 44th street, and along the prolongation of the said line, to the intersection with a line bisecting the angle formed by the intersection of the prolongation of the centre lines of Bay 43rd street and Bay 44th street, as these streets are laid out where they adjoin Harway Avenue on the northeast; thence southwesterly along the said bisecting line to the intersection with the northeasterly line of Harway Avenue; thence northwesterly along the northeasterly line of Harway Avenue to the intersection with a line bisecting the angle formed by the intersection of the prolongation of the northwesterly line of Bay 43rd street and the southeasterly line of 26th Avenue, as these streets are laid out where they adjoin Harway Avenue on the northeast; thence north-easterly along the said bisecting line to the intersection with the prolongation of a line midway between 26th Avenue and Bay 43rd street, as these streets are laid out northeast of Cropsy Avenue; thence northwesterly along the said line midway between 26th Avenue and Bay 43rd street, and along the prolongation of the said line to the intersection with the southwesterly line of Benson Avenue; thence southeasterly along the southwesterly line of Benson Avenue to the point or place of beginning."

Dated, New York, July 6, 1917.
LAMAR HARDY, Corporation Counsel, Municipal Building, Borough of Manhattan. jy6,17

In the Matter of the Application of The City of New York relative to acquiring title, wherever the same has not been heretofore acquired for the same purpose, in fee to the real property required for the opening and extending of HOMER LEE AVENUE, from Canonbury Road to Burtis (Willow) Street, in the Fourth Ward, Borough of Queens, City of New York. NOTICE IS HEREBY GIVEN THAT AN Application will be made to the Supreme Court of the State of New York, Second Judicial District, at a Special Term for the hearing of motions, to be held in and for the County of Kings, at the County Court House

in the Borough of Brooklyn, City of New York, on the 17th day of July, 1917, at the opening of the Court on that day, or as soon thereafter as Counsel can be heard thereon, to have the compensation which should justly be made to the respective owners of the real property proposed to be acquired for such improvement, ascertained and determined by the Supreme Court without a jury, and to have the cost of such improvement assessed by the said Court, as hereinafter set forth, in accordance with the resolution of the Board of Estimate and Apportionment.

The nature and extent of the improvement hereby intended is the acquisition of title in fee by The City of New York, for the use of the public to the real property required for the opening and extending of Homer Lee Avenue from Canonbury Road to Burtis (Willow) Street, in the Fourth Ward, Borough of Queens, City of New York. The real property, title to which is proposed to be acquired, is more particularly bounded and described as follows, to wit:

Beginning at a point formed by the intersection of the northerly line of Canonbury Road with the westerly line of Homer Lee Avenue; running thence easterly for 60.06 feet along the prolongation of the northerly line of Canonbury Road to the easterly line of Homer Lee Avenue; thence southerly, deflecting to the right $87^{\circ} 32' 02''$ for 921.39 feet along the easterly line of Homer Lee Avenue; thence southerly, deflecting to the right $2^{\circ} 28' 21''$ for 417.95 feet along the easterly line of Homer Lee Avenue to the southerly line of Burtis (Willow) Street; thence westerly, deflecting to the right 90° for 60.00 feet along the southerly line of Burtis (Willow) Street to the westerly line of Homer Lee Avenue; thence northerly, deflecting to the right 90° for 416.65 feet along the westerly line of Homer Lee Avenue; thence northerly for 922.68 feet along the westerly line of Homer Lee Avenue to the northerly line of Canonbury Road—the point or place of beginning.

The property affected by the above proceeding is located in Blocks 12828, 12829, 12462 to 12464, inclusive, and 12853 of the Land Map of the City of New York, Borough of Queens.

Homer Lee Avenue, extending from Canonbury Road to Burtis (Willow) Street, in the Borough of Queens, City of New York, is shown upon "Map establishing the lines and grades of Homer Lee Avenue, approved by the Board of Estimate and Apportionment March 9, 1911, by the Mayor March 15, 1911," copies of which were filed at the office of the County Clerk at Jamaica May 1, 1911, at the office of the President of the Borough of Queens April 29, 1911, and at the office of the Corporation Counsel April 24, 1911.

The Board of Estimate and Apportionment, by a resolution adopted on the 30th day of June, 1916, determined that the whole cost and expense of this proceeding shall be assessed upon the property deemed to be benefited thereby, and that the area of assessment for benefit in this proceeding be fixed and determined to be as follows:

Bounded in the north by a line distant 100 feet northerly from and parallel with the northerly line of Canonbury Road, as this street is shown on a map adopted by the Board of Estimate and Apportionment on March 9, 1911, where it adjoins Homer Lee Avenue on the west, and by the prolongation of the said line, the said distance being measured at right angles to Canonbury Road; on the east by a line always distant 100 feet easterly from and parallel with the easterly line of Homer Lee Avenue and by the prolongation of the said line, the said distance being measured at right angles to Homer Lee Avenue; on the south by the northerly right-of-way line of the Main Line Division of the Long Island Railroad; and on the west by a line always distant 100 feet westerly from and parallel with the westerly line of Homer Lee Avenue and by the prolongation of the said line, the said distance being measured at right angles to Homer Lee Avenue.

Dated, New York, July 5, 1917.
LAMAR HARDY, Corporation Counsel, Municipal Building, Borough of Manhattan, City of New York. jy5,16

Filing Preliminary Abstracts.

In the Matter of the Application of The City of New York, relative to acquiring title, wherever the same has not been heretofore acquired for the same purpose, in fee to the lands, tenements and hereditaments required for the opening and extending of BATH AVENUE, from the line between the former towns of New Utrecht and Gravesend to Stillwell Avenue, excepting the right of way of the Brooklyn, Bath and West End Railroad, in the 31st Ward, Borough of Brooklyn, The City of New York.

NOTICE IS HEREBY GIVEN TO ALL PERSONS interested in the above entitled proceeding, and to the owner or owners, occupant or occupants, of all houses and lots and improved and unimproved lands affected thereby, and to all others whom it may concern, to wit:

First—That the undersigned, Commissioners of Estimate, have completed their estimate of damage, and that all persons interested in this proceeding, or in any of the lands, tenements and hereditaments and premises affected thereby, having any objection thereto, do file their said objections in writing, duly verified, with them at their office, No. 166 Montague Street, in the Borough of Brooklyn, in the City of New York, on or before the 19th day of July, 1917, and that the said Commissioners will hear parties so objecting, and for that purpose will be in attendance at their said office on the 24th day of July, 1917, at 3 o'clock p. m.

Second—That the undersigned, Commissioner of Assessment, has completed his estimate of benefit and that all persons interested in this proceeding, or in any of the lands, tenements and hereditaments and premises affected thereby, having any objection thereto, do file their said objections in writing, duly verified, with him at his office, No. 166 Montague Street, in the Borough of Brooklyn, in the City of New York, on or before the 19th day of July, 1917, and that the said Commissioner will hear parties so objecting, and for that purpose will be in attendance at his said office on the 25th day of July, 1917, at 3 o'clock p. m.

Third—That the Commissioner of Assessment has assessed any or all of such lands, tenements and hereditaments and premises as are within the area of assessment fixed and prescribed as the area of assessment for benefit by the Board of Estimate and Apportionment on the 29th day of October, 1915, and that the said area of assessment includes all those lands, tenements and hereditaments and premises situate and being in the Borough of Brooklyn, in the City of New York, which, taken together, are bounded and described as follows, viz:

Beginning at a point on the westerly line of Stillwell Avenue where it is intersected by the prolongation of a line midway between Bath Avenue and Cropsy Avenue, as these streets are laid out between Bay 41st Street and 26th Avenue, and running thence northwesterly along the said line midway between Bath Avenue and Cropsy Avenue, and along the prolongations of the said line to the intersection with a line bisecting the angle formed by the intersection of the prolongations of the centre lines of Bath Avenue and Cropsy Avenue as these streets are laid out between Bay 34th Street and Bay 35th Street; thence northwesterly along the said bisecting line to the intersection with a line midway between Bay 32d Street and 23d Avenue;

thence northeastwardly along the said line midway between Bay 32d street and 23d avenue to the intersection with a line bisecting the angle formed by the intersection of the prolongations of the center lines of Bath avenue and Benson avenue as these streets are laid out between Bay 34th street and Bay 35th street; thence southwardly along the said bisecting line to the intersection with the prolongation of a line midway between Bath avenue and Benson avenue as these streets are laid out between Bay 41st street and 26th avenue; thence southeastwardly along the said line midway between Bath avenue and Benson avenue and along the prolongations of the said line to the intersection with the easterly line of Stillwell avenue; thence eastwardly at right angles to Stillwell avenue a distance of 100 feet; thence southwardly and parallel with Stillwell avenue to the intersection with a line at right angles to Stillwell avenue and passing through the point of beginning; thence westwardly along the said line at right angles to Stillwell avenue to the point of place of beginning.

Fourth—That the abstracts of said estimate of damage and of said assessment for benefit, together with the damage and benefit maps, and also all the affidavits, estimates, proofs and other documents used by the Commissioners of Estimate and by the Commissioner of Assessment in making the same, have been deposited in the Bureau of Street Openings in the Law Department of The City of New York, No. 166 Montague street, in the Borough of Brooklyn, in said City, there to remain until the 30th day of July, 1917.

Fifth—That, provided there be no objections filed to either of said abstracts, the reports as to awards and as to assessments for benefit herein will be presented for confirmation to the Supreme Court of the State of New York, Second Department, at a Special Term thereof, to be held in the County Court House in the Borough of Brooklyn, in The City of New York, on the 30th day of August, 1917, at the opening of the Court on that day.

Sixth—In case, however, objections are filed to the foregoing abstracts of estimate and assessment, or to either of them, the motion to confirm the reports as to awards and as to assessments shall stand adjourned to the date to be hereafter specified in the notice provided in such cases to be given in relation to filing the final reports, pursuant to Sections 981 and 984 of the Greater New York Charter, as amended by Chapter 658 of the Laws of 1906.

Dated, New York, June 30, 1917.
JOHN N. HARMAN, FRANCIS A. McCLOSKEY, JAMES CUNNINGHAM, Commissioners of Estimate; JOHN N. HARMAN, Commissioner of Assessment.
ANDREW C. TROY, Clerk. j30,jy18

In the Matter of the Application of The City of New York, relative to acquiring title, wherever the same has not been heretofore acquired, to the lands, tenements and hereditaments required for the opening and extending of JUNIPER AVENUE (although not yet named by proper authority), from the west side of Grand street to Metropolitan avenue, in the Second Ward, Borough of Queens, City of New York, as amended and corrected by an order of the Supreme Court, Second Department, dated the 30th day of September, 1910, and entered in the office of the Clerk of the County of Queens on the 4th day of October, 1910, so as to conform to the lines of said street as shown upon Section 17 of the Final Maps of the Borough of Queens, as adopted by the Board of Estimate and Apportionment on the 26th day of June, 1908, and approved by the Mayor on the 5th day of August, 1908, and as shown upon Section 28 of the Final Maps of the Borough of Queens as adopted by the Board of Estimate and Apportionment on the 15th day of January, 1909, and approved by the Mayor on the 29th day of January, 1909, and as further amended by an order of the Supreme Court, Second Department, dated the 4th day of September, 1912, and entered in the office of the Clerk of the County of Queens on the 9th day of September, 1912, so as to make said Juniper Avenue, between the above mentioned limits, relate to the street line as shown upon the map or plan bearing the signature of the President of the Borough of Queens, dated the 15th day of March, 1911, and adopted by the Board of Estimate and Apportionment on the 15th day of June, 1911.

The land to be acquired in this proceeding is more particularly bounded and described in the petitions attached to the aforesaid orders. WE THE UNDERSIGNED, COMMISSIONERS of Estimate and Assessment in the above entitled matter, hereby gives notice to all persons interested in this proceeding, and to the owner or owners, occupant or occupants of all houses and lots and improved and unimproved lands affected thereby, and to all others whom it may concern, to wit:

First—That we have completed our supplemental and additional estimate of assessment, and that all persons interested in this proceeding, and in any of the lands, tenements and hereditaments and premises affected thereby, and having objections thereto, do present their said objections in writing, duly verified, to us at our office, in the Municipal Building, Court House Square, Long Island City, Borough of Queens, in The City of New York, on or before the 12th day of July, 1917, and that we, the said Commissioners, will hear parties so objecting, and for that purpose will be in attendance at our said office on the 16th day of July, 1917, at 2.30 o'clock p. m.

Second—That the abstract of our said supplemental and additional estimate of assessment, together with our benefit maps, and also all the affidavits, estimates, proofs and other documents used by us in making the same, have been deposited in the Bureau of Street Openings in the Law Department of The City of New York, in the Municipal Building, Court House Square, Long Island City, in the Borough of Queens, in said City, there to remain until the 16th day of July, 1917.

Third—That the limits of our assessment for benefit include all those lands, tenements and hereditaments and premises situate, lying and being in the Borough of Queens, in The City of New York, which, taken together, are bounded and described as follows, viz.:

Beginning at a point at the intersection of the southerly line of Grand street with a line parallel to and distant 200 feet westerly from the westerly line of Juniper avenue, running thence southerly along the said last mentioned line parallel to and always distant 200 feet westerly from the westerly line of Juniper avenue to the intersection with the northerly line of Metropolitan avenue; thence easterly along the northerly line of Metropolitan avenue to the intersection with the prolongation of a line distant 200 feet easterly and parallel with the easterly line of Juniper avenue, running thence northerly along said last mentioned line always parallel to and distant 200 feet easterly from the easterly line of Juniper avenue to the intersection with the southerly line of Grand street; thence easterly along the southerly line of Grand street to the point of place of beginning.

Fourth—That, provided there be no objections filed to the said supplemental and additional abstract, our supplemental and additional final report herein will be presented for confirmation to the Supreme Court of the State of New York, Second Department, at a Special Term thereof

for the hearing of motions, to be held in the County Court House in the Borough of Brooklyn, in The City of New York, on the 13th day of September, 1917, at the opening of the Court on that day.

Fifth—In case, however, objections are filed to the said supplemental and additional abstract of assessment, the notice of motion to confirm our supplemental and additional final report herein will stand adjourned to the date to be hereafter specified, and of which notice will be given to all those who have theretofore appeared in this proceeding, as well as by publication in the "City Record," pursuant to Sections 981 and 984 of the Greater New York Charter, as amended by Chapter 658 of the Laws of 1906. Dated, New York, June 26, 1917.
AUGUST REYMERT, Chairman; PHILIP S. HEUSS, Commissioners.
WALTER C. SHEPPARD, Clerk. j30,jy18

In the Matter of the Application of The City of New York, relative to acquiring title, wherever the same has not been heretofore acquired for the same purpose, in fee to the lands, tenements and hereditaments required for the opening and extending of ATLANTIC AVENUE from the Brooklyn Borough Line to Van Wyck avenue, as said Atlantic avenue is now laid out, excluding, however, all land which may fall within the limits of the right of way of the Long Island Railroad Company and all land actually occupied by railroad buildings, in the Fourth Ward, Borough of Queens, City of New York.

NOTICE IS HEREBY GIVEN TO ALL PERSONS interested in the above entitled proceeding, and to the owner or owners, occupant or occupants, of all houses and lots and improved and unimproved lands affected thereby, and to all others whom it may concern, to wit:

First—That the undersigned, Commissioners of Estimate, have completed their estimate of damage, and that all persons interested in this proceeding, and in any of the lands, tenements and hereditaments and premises affected thereby, having any objection thereto, do file their said objections in writing, duly verified, with them at their office in the Municipal Building, Court House Square, Long Island City, in the Borough of Queens, in The City of New York, on or before the 20th day of July, 1917, and that the said Commissioners will hear parties so objecting, and for that purpose will be in attendance at their said office on the 23rd day of July, 1917, at 3 o'clock p. m.

Second—That the undersigned, Commissioner of Assessment, has completed his estimate of benefit and that all persons interested in this proceeding, and in any of the lands, tenements and hereditaments and premises affected thereby, having any objection thereto do file their said objections in writing, duly verified, with him at his office in the Municipal Building, Court House Square, Long Island City, in the Borough of Queens, in The City of New York, on or before the 20th day of July, 1917, and that the said Commissioner will hear parties so objecting, and for that purpose will be in attendance at his said office on the 24th day of July, 1917, at 3 o'clock p. m.

Third—That the Commissioner of Assessment has assessed any or all such lands, tenements and hereditaments and premises as are within the area of assessment fixed and prescribed as the area of assessment for benefit by the Board of Estimate and Apportionment on the 4th day of December, 1913, and that the said area of assessment includes all those lands, tenements and hereditaments and premises situate and being in the Borough of Queens, in The City of New York, which, taken together, are bounded and described as follows, viz.:

Beginning at a point on a line midway between Grant avenue and Elderts lane where it is intersected by the prolongation of a line midway between Fulton street and Atlantic avenue, as these streets are laid out between Shaw avenue and Nevada avenue, and running thence eastwardly along the said line midway between Fulton street and Atlantic avenue and along the prolongation of the said line to the intersection with the westerly line of Hatch avenue; thence eastwardly in a straight line to a point on the easterly line of Hatch avenue where it is intersected by the prolongation of a line midway between Sherry street and Fenhurst place, as these streets are laid out between Freedom avenue and Oxford avenue; thence eastwardly along the said line midway between Sherry street and Fenhurst place and along the prolongation of the said line to the intersection with the westerly line of Herald avenue; thence eastwardly in a straight line to a point on the easterly line of Herald avenue where it is intersected by a line bisecting the angle formed by the intersections of the prolongations of the southerly line of Fulton street and the northerly line of Atlantic avenue, as these streets are laid out between Guign avenue and Napier avenue; thence eastwardly along the said bisecting line to the intersection with the westerly line of Greenwood avenue; thence eastwardly in a straight line to a point on the easterly line of Greenwood avenue where it is intersected by a line midway between Fulton street and Atlantic avenue, as these streets are laid out immediately east of Greenwood avenue; thence eastwardly along the said line midway between Fulton street and Atlantic avenue and along the prolongation of the said line to the intersection with the southerly line of Long Island Railroad; thence southwardly along the said right of way line to the intersection with the westerly line of Van Wyck avenue; thence eastwardly at right angles to Van Wyck avenue a distance of 200 feet; thence southwardly and parallel with Van Wyck avenue to the intersection with the prolongation of a line distant 100 feet southerly from and parallel with the southerly line of Garden street, the said distance being measured at right angles to Garden street; thence westwardly along the said line parallel with Garden street and along the prolongations of the said line to the intersection with a line midway between South Vine street and South Curtis avenue, as these streets are laid out at Chichester avenue; thence northwardly along the said line midway between South Vine street and South Curtis avenue to the intersection with a line midway between Atlantic avenue and Chichester avenue, as these streets are laid out between Spruce street and South Vine street; thence westwardly along the said line midway between Atlantic avenue and Chichester avenue and along the prolongations of the said line to the intersection with a line midway between Church street and Lefferts avenue; thence northwardly along the said line midway between Church street and Lefferts avenue to the intersection with a line midway between Atlantic avenue and Chichester avenue as these streets are laid out between Hamilton avenue and Lefferts avenue; thence westwardly along the said line midway between Atlantic avenue and Chichester avenue to the intersection with the westerly line of Hamilton avenue; thence westwardly in a straight line to a point on the easterly line of Cedar avenue where it is intersected by a line midway between Atlantic avenue and Chichester avenue, as these streets are laid out between Greenwood avenue and Cedar avenue; thence westwardly along the said line midway between Atlantic avenue and Chichester avenue to the intersection with the westerly line of Greenwood avenue; thence westwardly in a straight line to a point on the easterly line of Napier avenue where it is intersected by a line midway between Atlantic avenue and Chichester avenue,

as these streets are laid out between Portland avenue and Napier avenue; thence westwardly along the said line midway between Atlantic avenue and Chichester avenue to the intersection with a line midway between Portland avenue and Herald avenue; thence northwardly along the said line midway between Portland avenue and Herald avenue to the intersection with the prolongation of a line midway between Atlantic avenue and Colby street, as these streets are laid out immediately west of Freedom avenue; thence westwardly along the said line midway between Atlantic avenue and Colby street and along the prolongations of the said line to the intersection with a line midway between Vanderveer avenue and Hatch avenue, as these streets are laid out immediately north of Chichester avenue; thence southwardly along the said line midway between Vanderveer avenue and Hatch avenue to the intersection with the prolongation of a line midway between Atlantic avenue and Chichester avenue, as these streets are laid out at Wood haven avenue; thence westwardly along the said line midway between Atlantic avenue and Chichester avenue and along the prolongations of the said line to the intersection with the prolongation of a line midway between Grant avenue and Elderts lane, as these streets are laid out north of Atlantic avenue; thence northwardly along the said line midway between Grant avenue and Elderts lane and along the prolongation of the said line to the point of place of beginning.

Fourth—That the abstracts of said estimate of damage and of said assessment for benefit, together with the damage and benefit maps, and also all the affidavits, estimates, proofs, and other documents used by the Commissioners of Estimate and by the Commissioner of Assessment in making the same, have been deposited in the Bureau of Street Openings in the Law Department of The City of New York, in the Municipal Building, Court House Square, in the Borough of Queens, in said City, there to remain until the 23rd day of July, 1917.

Fifth—That, provided there be no objections filed to either of said abstracts, the reports as to awards and as to assessments for benefit herein will be presented for confirmation to the Supreme Court of the State of New York, Second Department, at a Special Term thereof for the hearing of motions, to be held in the County Court House in the Borough of Brooklyn, in The City of New York, on the 11th day of October, 1917, at the opening of the Court on that day.

Sixth—In case, however, objections are filed to the foregoing abstracts of estimate and assessment, or to either of them, the motion to confirm the reports as to awards and as to assessments shall stand adjourned to the date to be hereafter specified in the notice provided in such cases to be given in relation to filing the final reports, pursuant to Sections 981 and 984 of the Greater New York Charter, as amended by Chapter 658 of the Laws of 1906.

Dated, New York, June 25th, 1917.
GEORGE C. RUECHNER, Chairman; JOHN I. CONNOLLY, JOHN KINDRED GILLETTE, Commissioners of Estimate; GEORGE C. RUECHNER, Commissioner of Assessment.
WALTER C. SHEPPARD, Clerk. j29,jy17

NOTICE TO BIDDERS AT SALES OF OLD BUILDINGS, ETC.

TERMS AND CONDITIONS UNDER WHICH BUILDINGS, ETC., WILL BE SOLD FOR REMOVAL FROM CITY PROPERTY.

THE BUILDINGS AND APPURTENANCES thereto will be sold to the highest bidder, who must pay cash or certified check, drawn to the order of the Comptroller of The City of New York, and must also give a certified check or cash in half the amount of the purchase price as security for the faithful performance of the terms and conditions of the sale. Where the amount of the purchase price does not equal or exceed the sum of \$50, the sum of \$50 will be the amount of the security to be deposited. This security may at any time after the expiration of the contract period be applied by the City to the cost of completing any of the work required under the contract, but unfinished at the expiration of the contract period.

The purchaser shall not lease, occupy, cause or permit the building or buildings, etc., purchased by him to be used or occupied for any purpose other than that of their speedy removal nor shall he collect any rental or other revenue for the use of either the land or the buildings, etc., situated thereon. The breach of either or any of these conditions shall forthwith void the sale and cause immediate forfeiture of the purchase money and the security deposited for the faithful performance of the conditions of the sale. The placing therein or permitting the occupancy of any such building by any tenant for rent or otherwise, excepting the necessary workmen or the workmen engaged in the actual demolition thereof, shall of itself be a breach of the above conditions of sale.

The sale will be as of the condition of the property on date of delivery thereof to the purchaser. The City of New York will not be responsible for any change or loss which may occur in the condition of the buildings, or their appurtenances, between the time of the sale thereof and the time of delivering possession to the purchaser, after being properly vacated of all tenants. The sale and delivery to purchaser will be made as nearly together as the circumstances of vacating the structures of their tenants will permit.

All the material of buildings, sheds, walks, structures and cellars of whatever nature, with their exterior and interior fixtures, appurtenances and foundations of all kinds, except the exterior walls of the buildings and their foundations and the sidewalks and curb in front of said buildings, extending within the described area, shall be torn down and removed from the premises. None of the dirt, debris or waste resulting from demolition shall be allowed to remain on the premises, except old mortar or plaster only, which may be left, but not higher at any point than two feet below the curb opposite that point. The exterior walls and their foundations shall be taken down only to a plane whose elevation shall be the level of the curb in front of the building. Where there is no curb the elevation of the surrounding ground shall be considered curb level. All wells, cesspools, sinks, etc., existing on the property must be filled to the level of the surrounding ground with clean earth.

The purchaser at the sale shall also withdraw and remove all abandoned water taps and old service mains, and in place thereof cause to be inserted a brass plug in the main water pipe in the street, in compliance with the rules and regulations of the Department of Water Supply, Gas and Electricity, and furnish the Department of Finance with a certificate from the Department of Water Supply, Gas and Electricity that this has been performed.

The purchaser at the sale shall also remove all house sewer connections to the main sewer in the street and the openings of the main sewer in street shall be properly closed in compliance with the directions of the Bureau of Sewers in the Borough in which the buildings are situated, and furnish the Department of Finance with a certificate from the Bureau of Sewers that the work has been properly performed.

The permit for all opening in the street to be obtained by and at the expense of the purchaser of the building.

Failure to remove said buildings, appurtenances, or any part thereof, within thirty days

from the day of possession will work forfeiture of ownership of such buildings, appurtenances or portions as shall then be left standing, together with all moneys paid by said purchaser on account thereof at the time of the sale, and the bidder's assent to the above conditions being understood to be implied by the act of bidding, and The City of New York will, without notice to the purchaser, cause the same to be removed and the cost and expense thereof charged against the security above mentioned.

The work of removal must be carried on in every respect in a thorough and workmanlike manner, and must be completed within thirty days from the date of possession, and the successful bidder will provide and furnish all materials or labor and machinery necessary thereto, and will place proper and sufficient guards and fences and warning signs by day and night for the prevention of accidents, and will indemnify and save harmless The City of New York, its officers, agents and servants and each of them, against any and all suits and actions, claims and demands of every name and description brought against it, them or any of them, and against and from all damage and costs to which it, they or any of them be put by reason of injury to the person or property of another, resulting from negligence or carelessness in the performance of the work, or in guarding the same, or from any improper or defective materials or machinery, implements or appliances used in the removal of said buildings.

Where party walls are found to exist between buildings purchased by different bidders, the materials of said party walls shall be understood to be equally divided between the separate purchasers.

Party walls and fences, when existing against adjacent property not sold, shall not be taken down. All furrings, plaster, chimneys, projecting brick, etc., on the faces of such party walls are to be taken down and removed. The walls shall be made permanently self-supporting, beam holes, etc., bricked up, and the wall pointed and made to exclude wind and rain and present a clean exterior. The roofs and adjacent buildings shall be properly flashed and painted and made watertight where they have been disturbed by the operations of the Contractor.

"No buildings, parts of buildings, fixtures or machinery sold for removal under these terms and conditions, shall in any case be re-located or re-erected within the lines of any proposed street or other public improvement, and if any such buildings, parts of buildings, fixtures or machinery, etc., shall be re-located or re-erected within the lines of any proposed street or other public improvement, title thereto shall thereupon become vested in The City of New York and a resale at public or private sale may be made in the same manner as if no prior sale thereof had been made."

The Comptroller of The City of New York reserves the right on the day of sale to withdraw from sale any of the buildings, parts of buildings and machinery included therein, or to reject any and all bids, and be it further

Resolved, That while the said sale is held under the supervision of the Commissioners of the Sinking Fund, the Comptroller is authorized to cause the sale to be advertised and to direct the sale thereof as financial officer of the City.

NOTICE TO CONTRACTORS.

GENERAL INSTRUCTIONS TO BIDDERS ON WORK TO BE DONE FOR, OR SUPPLIES TO BE FURNISHED TO THE CITY OF NEW YORK.

The person or persons making a bid for any service, work, materials or supplies for The City of New York, or for any of its departments, bureaus or officers, shall furnish the same in a sealed envelope, endorsed with the title of the supplies, materials, work or services for which the bid is made, with his or their name or names and the date of presentation to the President or Board or to the head of the Department at his or its office, on or before the date and hour named in the advertisement for the same, at which time and place the bids will be publicly opened by the President or Board or head of said Department and read, and the award of the contract made according to law as soon thereafter as practicable.

Each bid shall contain the name and place of residence of the person making the same, and the names of all persons interested with him therein, and, if no other person be so interested, it shall distinctly state that fact; also, that it is made without any connection with any other person making a bid for the same purpose, and is in all respects fair and without collusion or fraud, and that no member of the Board of Aldermen, head of a department, chief of a bureau, deputy thereof, or clerk therein, or other officer or employee of The City of New York, is, shall be or become interested, directly or indirectly, as contracting party, partner, stockholder, surety or otherwise in or in the performance of the contract, or in the supplies, work or business to which it relates, or in any portion of the profits thereof. The bid must be verified by the oath, in writing, of the party or parties making the bid that the several matters stated therein are in all respects true.

No bid will be considered unless as a condition precedent to the reception or consideration of such bid, it be accompanied by a certified check upon one of the State or National banks or trust companies of The City of New York, or a check of such bank or trust company signed by a duly authorized officer thereof, drawn to the order of the Comptroller, or money or corporate stock or certificates of indebtedness of any nature issued by The City of New York, which the Comptroller shall approve as of equal value with the security required in the advertisement to the amount of not less than three nor more than five per centum of the amount of the bond required, as provided in section 420 of the Greater New York Charter.

All bids for supplies must be submitted in duplicate.

The certified check or money should not be inclosed in the envelope containing the bid, but should be either inclosed in a separate envelope addressed to the head of the Department, President or Board, or submitted personally upon the presentation of the bid.

For particulars as to the quantity or quality of the supplies, or the nature and extent of the work, reference must be made to the specifications, schedules, plans, etc., on file in the said office of the President, Board or Department.

No bid shall be accepted from or contract awarded to any person who is in arrears to The City of New York upon debt or contract, or who is a defaulter as surety or otherwise, upon any obligation of the City.

The contract must be bid for separately. The right is reserved in each case to reject all bids if it is deemed to be for the interest of the City so to do.

Bidders will write out the amount of their bids in addition to inserting the same in figures.

Bidders are requested to make their bids upon the blank forms prepared and furnished by the City, a copy of which, with the proper envelope in which to inclose the bid, together with a copy of the contract, including the specifications, in the form approved by the Corporation Council, can be obtained upon application therefor at the office of the Department for which the work is to be done or the supplies are to be furnished. Plans and drawings of construction work may be seen there.