

THE CITY RECORD.

Vol. XLIV. NUMBER 13208.

NEW YORK, SATURDAY, OCTOBER 21, 1916.

PRICE, 3 CENTS.

THE CITY RECORD.

OFFICIAL JOURNAL OF THE CITY OF NEW YORK.

Published Under Authority of Section 1526, Greater New York Charter, by the
BOARD OF CITY RECORD.

JOHN PURROY MITCHEL, Mayor.

LAMAR HARDY, CORPORATION COUNSEL.

WILLIAM A. PRENDERGAST, COMPTROLLER.

DAVID FERGUSON, SUPERVISOR.

Supervisor's Office, Municipal Building, 8th floor.

Published daily, at 9 a. m., except legal holidays, at Nos. 96 and 98 Reade st. (north side), between West Broadway and Church st., Manhattan, New York City.

Subscription, \$9.30 a year, exclusive of supplements. Daily issue, 3 cents a copy.

SUPPLEMENTS: Civil List (containing names, salaries, etc., of the City employees), Two Dollars, Postage Extra; Official Canvass of Votes, 10 cents; Registry Lists, 5 cents each assembly district; Law Department Supplement, 10 cents; Annual Assessed Valuation of Real Estate, 25 cents each section; postage prepaid.

ADVERTISING: Copy for publication in the City Record must be received at least TWO (2) days before the date fixed for the first insertion; when proof is required for correction before publication, copy must be received THREE (3) days before the date fixed for the first insertion.

COPY for publication in the corporation newspapers of Brooklyn must be received at least THREE (3) days before the date fixed for the first insertion.

Entered as Second-class Matter, Post Office at New York City.

TABLE OF CONTENTS.

Approved Papers for the Period Ending October 21, 1916.....	7551	Municipal Civil Service Commission—	
Assessors, Board of—		Amendment to Classification.....	7560
Completion of Assessments.....	7564	Notices of Examinations.....	7560
Board Meetings.....	7559	Notice to Bidders at Sales of Old Build-	
Borough of—		ings, etc.....	7566
Proposals.....	7561	Official Directory.....	7558
Brooklyn, Borough of—		Parks, Department of—	
Local Board Meetings.....	7560	Proposals.....	7564
Proposals.....	7561	Sales of Privileges.....	7564
Changes in Departments, etc.....	7558	Plant and Structures, Department of—	
City Record, Board of—		Auction Sales of Automobiles.....	7565
Abstracts of Transactions for Weeks		Report for Week Ended October 7,	
ended October 7 and 14, 1916.....	7556	1916.....	7558
Docks and Ferries, Department of—		Police Department—	
Proposals.....	7560	Auction Sale of Unclaimed Property.	
Education, Department of—		Owners Wanted for Unclaimed Prop-	
Contracts Awarded October 18, 1916.		erty.....	7559
Proposals.....	7564	Proposals.....	7559
Estimate and Apportionment, Board of—		Public Administrator, New York County—	
Budget Hearings on Departmental Es-		Report for Quarter Ended September	
timates for Year 1917.....	7551	30, 1916.....	7556
Notices of Public Hearings, Public Im-		Public Charities, Department of—	
provement Matters.....	7562	Proposals.....	7565
Public Hearings for Taxpayers.....	7551	Public Service Commission, First District—	
Finance, Department of—		Notice of Hearing on Form of Contract	
Abstract of Transactions for Week		Richmond, Borough of—	
Ended August 5, 1916.....	7556	Report of Bureau of Buildings for	
Confirmation of Assessments.....	7559	Week Ended October 14, 1916.....	7558
Interest on City Bonds and Stock.....	7560	Supreme Court, First Department—	
Sureties on Contracts.....	7560	Filing Bills of Costs.....	7565
Vouchers Received October 20, 1916.		Filing Preliminary Abstracts.....	7565
Warrants Made Ready for Payment		Hearings on Qualifications.....	7565
October 20, 1916.....	7553	Notice to File Claims.....	7565
Fire Department—		Supreme Court, Second Department—	
Proposals.....	7560	Application to Amend Proceedings.....	7565
Health, Department of—		Filing Preliminary Abstracts.....	7566
Proposals.....	7562	Taxes and Assessments, Department of—	
Instructions to Bidders for Work to be		Notice to Property Owners.....	7562
Done or Supplies to be Furnished.....	7566	Water Supply, Gas and Electricity, Depart-	
Manhattan, Borough of—		ment of—	
Local Board Meetings.....	7562	Proposals.....	7561

BOARD OF ESTIMATE AND APPORTIONMENT

PUBLIC HEARINGS FOR TAXPAYERS.

Budget for 1917.

PUBLIC NOTICE IS HEREBY GIVEN that, pursuant to a resolution adopted by the Board of Estimate and Apportionment on October 6, 1916, PUBLIC HEARINGS will be held on THURSDAY, OCTOBER 26, 1916, and FRIDAY, OCTOBER 27, 1916, in Room 16, City Hall, Borough of Manhattan, at 10.30 o'clock a. m., in regard to the BUDGET FOR 1917, as tentatively prepared, and the TAXPAYERS OF THE CITY are invited to appear and be heard on those days, relative to appropriations to be made and included in said Budget.

Dated, New York, October 11, 1916.

JOSEPH HAAG, Secretary, Municipal Building; Telephone 4560 Worth.

Budget Hearings on Departmental Estimates for Year 1917 Before the Sub-Committee of the Committee on Tax Budget of the Board of Estimate and Apportionment.

CALENDAR FOR PERIOD ENDING OCTOBER 23, 1916.

COMMITTEE ROOM, CITY HALL.

Saturday, October 21, 1916.

9.30 A. M. Department of Public Charities (Other Than Personal Service).
9.30 A. M. College of the City of New York.
10.30 A. M. Hunter College.

Sunday, October 22, 1916.

2.00 P. M. Tenement House Department.
3.30 P. M. Rent Account, City of New York.

Monday, October 23, 1916.

9.30 A. M. President, Borough of Manhattan.
9.30 A. M. Department of Plant and Structures.
2.30 P. M. Bellevue and Allied Hospitals.
4.00 P. M. Armory Board, National Guard and Naval Militia.
8.00 P. M. Board of Standards and Appeals.

SAMUEL C. HYER, Clerk to Sub-Committee.

APPROVED PAPERS.

FOR THE PERIOD ENDING OCTOBER 21, 1916.

No. 463.

Resolution for Special Revenue Bonds, \$5,500, for the Purchase of Forage and Veterinary Supplies, Department of Parks, Manhattan and Richmond.

Resolved, That, in pursuance of the provisions of subdivision 8 of section 188 of the Greater New York Charter, the Board of Estimate and Apportionment be and it is hereby requested to authorize the Comptroller to issue Special Revenue Bonds to the amount of five thousand five hundred dollars (\$5,500), the proceeds whereof to be used by the Commissioner of Parks, Manhattan and Richmond for the purpose of purchase of forage and Veterinary supplies, all obligations contracted for hereunder to be incurred on or before December 31, 1916.

Adopted by the Board of Aldermen October 3, 1916.

Approved by the Mayor October 16, 1916.

No. 464.

Resolution for Special Revenue Bonds, \$2,000, for the Purchase of Fuel Supplies, Department of Parks, Manhattan and Richmond.

Resolved, that, in pursuance of the provisions of subdivision 8 of section 188 of the Greater New York Charter, the Board of Estimate and Apportionment be and

it is hereby requested to authorize the Comptroller to issue Special Revenue Bonds to the amount of Two thousand dollars (\$2,000), the proceeds whereof to be used by the Commissioner of Parks, Manhattan and Richmond, for the purpose of purchase of Fuel Supplies; all obligations contracted for hereunder to be incurred on or before December 31, 1916.

Adopted by the Board of Aldermen October 3, 1916.

Approved by the Mayor October 16, 1916.

No. 465.

Resolution for Special Revenue Bonds, \$2,000, for the Purchase of Gasoline and Oil, Department of Parks, Manhattan and Richmond.

Resolved, That, in pursuance of the provisions of subdivision 8 of section 188 of the Greater New York Charter, the Board of Estimate and Apportionment be and it is hereby requested to authorize the Comptroller to issue special revenue bonds to the amount of two thousand dollars (\$2,000), the proceeds whereof to be used by the Commissioner of Parks, Manhattan and Richmond, for the purpose of purchase of gasoline and oil for the operation of motor apparatus, all obligations contracted for hereunder to be incurred on or before December 31, 1916.

Adopted by the Board of Aldermen October 3, 1916.

Approved by the Mayor October 16, 1916.

No. 466.

Resolution Establishing the Grade of Position of Supervisor of Training (Defective Children), Department of Public Charities.

Whereas, The Board of Estimate and Apportionment adopted the following resolution at a stated meeting held June 30, 1916.

Resolved, That the Board of Estimate and Apportionment, pursuant to the provisions of section 56 of the Greater New York Charter, hereby recommends to the Board of Aldermen the establishment in the Department of Public Charities of the grade of position, in addition to those heretofore established, as follows:

Title.	Rate per Annum.	Number of Incumbents
Supervisor of Training (Defective Children)....	\$1,500 with Maintenance	One

Resolved, That the Board of Aldermen hereby approves of and concurs in the above resolution and fixes the salary of said position as set forth therein.

Adopted by the Board of Aldermen October 10, 1916.

Approved by the Mayor October 16, 1916.

No. 467.

Resolution for Special Revenue Bonds, \$1,772, for the Purpose of Meeting Expense of Raising the Steamer "Lowell," Department of Public Charities.

Resolved, That, in pursuance of the provisions of subdivision 8 of section 188 of the Greater New York Charter, the Board of Estimate and Apportionment be and it is hereby requested to authorize the Comptroller to issue Special Revenue Bonds to the amount of one thousand seven hundred and seventy-two dollars, (\$1,772), the proceeds whereof to be used by the Commissioner of Public Charities for the purpose of meeting expense of floating the steamer "Lowell."

All obligations contracted for hereunder to be incurred on or before December 31, 1916.

Adopted by the Board of Aldermen October 10, 1916.

Approved by the Mayor October 16, 1916.

No. 468.

Resolution for Special Revenue Bonds, \$5,000, for the Purpose of Meeting Deficiency in Accounts for Fuel and Highway Supplies, Department of Parks, Brooklyn.

Resolved, That, in pursuance of the provisions of subdivision 8 of section 188 of the Greater New York Charter, the Board of Estimate and Apportionment be and it is hereby requested to authorize the Comptroller to issue Special Revenue Bonds to the amount of five thousand dollars (\$5,000), the proceeds whereof to be used by the Commissioner of Parks, Brooklyn, for the purpose of meeting deficiencies in accounts, Fuel and Highway Supplies. All obligations contracted for hereunder to be incurred on or before December 31, 1916.

Adopted by the Board of Aldermen October 10, 1916.

Approved by the Mayor October 16, 1916.

No. 469.

Resolution for Special Revenue Bonds, \$6,656.10, for the Purpose of Defraying the Cost of Reconstructing the Roadway Pavement on Approach to City Island Bridge.

Resolved, That in pursuance of the provisions of subdivision 8 of section 188 of the Greater New York Charter, the Board of Estimate and Apportionment be and it is hereby requested to authorize the Comptroller to issue special revenue bonds to the amount of six thousand six hundred and fifty-six dollars and ten cents, the proceeds whereof to be used by the Commissioner of Plant and Structures for the purpose of defraying cost of reconstructing roadway pavement on approaches to City Island Bridge. All obligations contracted for hereunder to be incurred on or before December 31, 1916.

Adopted by the Board of Aldermen October 10, 1916.

Approved by the Mayor October 16, 1916.

No. 470.

Resolution to Authorize the Commissioner of Plants and Structures to Purchase Cement Without Public Letting.

Resolved, That, in pursuance of the provisions of section 419 of the Greater New Charter, the Commissioner of Plant and Structures be and he is hereby authorized and empowered to purchase cement for use in the reconstruction of the pavement on the roadway of the Queensboro Bridge, in the open market, without public letting, to an amount not exceeding seven thousand seven hundred dollars (\$7,700).

Adopted by the Board of Aldermen October 3, 1916.

Received from his Honor the Mayor October 17, 1916, without his approval or disapproval thereof; therefore, as provided in section 40 of The Greater New York Charter, the same took effect as if he had approved it.

No. 471.

Resolution to Authorize the President of the Borough of Queens to Purchase Coal Without Public Letting.

Resolved, That, in pursuance of the provisions of section 419 of the Greater New York Charter, the President of the Borough of Queens be and he is hereby authorized and empowered to purchase coal in the open market, without public letting, as follows: For use in the public buildings and offices, throughout the borough, to the extent of three thousand dollars (\$3,000), and for the Bureaus of Street Cleaning and Sewers to the extent of three thousand dollars (\$3,000).

Adopted by the Board of Aldermen October 3, 1916.

Received from his Honor the Mayor October 17, 1916, without his approval or disapproval thereof; therefore, as provided in section 40 of The Greater New York Charter, the same took effect as if he had approved it.

No. 472.

Resolution to Authorize the Commissioner of Public Charities to Enter into Contract for the Work of Raising and Transfer to Dry Dock the Steamer "Lowell," Without Public Letting.

Resolved, That, in pursuance of the provisions of section 419 of the Greater New York Charter, the Commissioner of Public Charities be and he is hereby authorized and empowered to enter into contract, without public letting, with the Merritt and Chapman Derrick and Wrecking Company for the work of raising and preparing for transfer to dry dock the steamer "Lowell," damaged by fire, in the amount of one thousand seven hundred and seventy-two dollars and fifty cents (\$1,772.50).

Adopted by the Board of Aldermen October 3, 1916.

Received from his Honor the Mayor October 17, 1916, without his approval or disapproval thereof; therefore, as provided in section 40 of The Greater New York Charter, the same took effect as if he had approved it.

No. 473.

Resolution to Authorize the Commissioner of Public Charities to Purchase Three Ambulances Without Public Letting.

Resolved, That, in pursuance of the provisions of section 419 of the Greater New York Charter, the Commissioner of Public Charities be and he is hereby authorized and empowered to purchase in the open market, without public letting, three ambulances, one for each of the following hospitals: Greenpoint, Kings County and Coney Island, the estimated cost of each being seventeen hundred dollars (\$1,700), a total of fifty-one hundred dollars (\$5,100).

Adopted by the Board of Aldermen October 3, 1916.

Received from his Honor the Mayor October 17, 1916, without his approval or disapproval thereof; therefore, as provided in section 40 of The Greater New York Charter, the same took effect as if he had approved it.

No. 474.

Resolution to Amend a Resolution to Authorize the Commissioner of Public Charities to Contract for Repairs to the Steamer "Fidelity" Without Public Letting.

Resolved, That the following resolution adopted April 13, 1915, and effective April 27, 1915:

"Resolved, That, pursuant to section 419 of the Greater New York Charter, the Commissioner of Public Charities of The City of New York be and he is hereby authorized to enter into an agreement with James Tregarthen, Son & Co., Shipwrights, foot of 7th and 8th Streets, East River, to make additional repairs on the Steamer "Fidelity," as required by the United States Steamboat Inspection Service to an amount of about \$8,000."

—be and the same is hereby amended by striking therefrom the sign and figures "\$8,000," and inserting in lieu thereof the sign and figures "\$10,841.75."

Adopted by the Board of Aldermen October 3, 1916.

Received from his Honor the Mayor October 17, 1916, without his approval or disapproval thereof; therefore, as provided in section 40 of The Greater New York Charter, the same took effect as if he had approved it.

No. 475.

Resolution to Authorize the Commissioner of Public Charities to Purchase Coal Without Public Letting.

Resolved, That in pursuance of the provisions of section 419 of the Greater New York Charter, the Commissioner of Public Charities be and he is hereby authorized and empowered to purchase coal in the open market, without public letting, to an amount not to exceed five thousand dollars (\$5,000).

Adopted by the Board of Aldermen October 3, 1916.

Received from his Honor the Mayor October 17, 1916, without his approval or disapproval thereof; therefore, as provided in section 40 of The Greater New York Charter, the same took effect as if he had approved it.

No. 476.

Resolution for Special Revenue Bonds, \$600, for the Purpose of Providing Compensation for Extra Time, Examining Board of Plumbers.

Resolved, That in pursuance of the provisions of subdivision 8 of section 188 of the Greater New York Charter the Board of Estimate and Apportionment be and it is hereby requested to authorize the Comptroller to issue special revenue bonds to the amount of six hundred dollars (\$600), the proceeds whereof to be used by the Examining Board of Plumbers for the purpose of providing compensation for extra time, all obligations contracted for hereunder to be incurred on or before December 31, 1916.

Adopted by the Board of Aldermen October 3, 1916.

Received from his Honor the Mayor October 17, 1916, without his approval or disapproval thereof; therefore, as provided in section 40 of The Greater New York Charter, the same took effect as if he had approved it.

No. 477.

Resolution to Authorize the President of the Borough of Manhattan to Purchase Fuel Oil Without Public Letting.

Resolved, That in pursuance of the provisions of section 419 of the Greater New York Charter, the President of the Borough of Manhattan be and he is hereby authorized and empowered to purchase fuel oil at a cost not to exceed three thousand dollars (\$3,000), without public letting.

Adopted by the Board of Aldermen October 3, 1916.

Received from his Honor the Mayor October 17, 1916, without his approval or disapproval thereof; therefore, as provided in section 40 of The Greater New York Charter, the same took effect as if he had approved it.

No. 478.

Resolution for Special Revenue Bonds, \$14,382.13, for the Purpose of Meeting an Anticipated Deficiency in an Account for Fuel Supplies, President of the Borough of Brooklyn.

Resolved, That in pursuance of the provisions of subdivision 8 of section 188 of the Greater New York Charter, the Board of Estimate and Apportionment be and it is hereby requested to authorize the Comptroller to issue Special Revenue Bonds to the amount of fourteen thousand three hundred and eighty-two dollars and thirteen cents (\$14,382.13), the proceeds whereof to be used by the President, Borough of Brooklyn, for the purpose of meeting an anticipated deficit in account No. 583, Fuel Supplies. All obligations contracted for hereunder to be incurred on or before December 31, 1916.

Adopted by the Board of Aldermen October 3, 1916.

Received from his Honor the Mayor October 17, 1916, without his approval or disapproval thereof; therefore, as provided in section 40 of The Greater New York Charter, the same took effect as if he had approved it.

No. 479.

Resolution to Authorize the Board of Trustees of Bellevue and Allied Hospitals to Contract for Certain Plumbing Supplies Without Public Letting.

Resolved, That, in pursuance of section 419 of the Greater New York Charter, the Board of Trustees of Bellevue and Allied Hospitals be and it is hereby authorized and empowered to enter into a contract, without public letting, for the installation of the plumbing fixtures in the new building for the out-patient department of Gouverneur Hospital which were omitted from the original contract in order to reduce the cost, in the amount of five thousand eight hundred and forty-three dollars (\$5,843), approximately.

Adopted by the Board of Aldermen October 3, 1916.

Received from his Honor the Mayor October 17, 1916, without his approval or disapproval thereof; therefore, as provided in section 40 of the Greater New York Charter, the same took effect as if he had approved it.

No. 480.

Resolution to Authorize the Commissioner of Docks to Contract for Repairs to the Dock at West 36th Street, North River, Without Public Letting.

Resolved, That, in pursuance of the provisions of section 419 of the Greater New York Charter, the Commissioner of Docks be and he is hereby authorized and empowered to enter into contract, without public letting, with the New York Central Railroad Company for the necessary repairs to the substructure of the inner 500 feet of the pier at the foot of West 36th Street, North River, at a cost not to exceed four thousand four hundred dollars (\$4,400).

Adopted by the Board of Aldermen October 3, 1916.

Received from his Honor the Mayor October 17, 1916, without his approval or disapproval thereof; therefore, as provided in section 40 of the Greater New York Charter, the same took effect as if he had approved it.

No. 481.

Resolution for Special Revenue Bonds, \$100,000, for the Purpose of Meeting an Estimated Deficit in the Account for the Final Disposition of Refuse, Department of Street Cleaning.

Resolved, That in pursuance of the provisions of subdivision 8 of section 188 of the Greater New York Charter, the Board of Estimate and Apportionment be and it is hereby requested to authorize the Comptroller to issue Special Revenue Bonds to the amount of one hundred thousand dollars (\$100,000), the proceeds whereof to be used by the Commissioner of Street Cleaning for the purpose of meeting an estimated deficit in accounts for the Final Disposition of Refuse. All obligations contracted for hereunder to be incurred on or before December 31, 1916.

Adopted by the Board of Aldermen October 3, 1916.

Received from his Honor the Mayor October 17, 1916, without his approval or

disapproval thereof; therefore, as provided in section 40 of the Greater New York Charter, the same took effect as if he had approved it.

No. 482.

Resolution to Authorize the Commissioner of Parks, Manhattan and Richmond, to Contract for Completion of the Speedway Bulkhead Wall at Highbridge Without Public Letting.

Resolved, That, in pursuance of the provisions of section 419 of the Greater New York Charter, the Commissioner of Parks for the Boroughs of Manhattan and Richmond be and he is hereby authorized and empowered to enter into contract, without public letting, for completing the erection of the artificial granite balustrade on the Speedway bulkhead wall, from the staircase up to Highbridge Pier, a distance approximately 102 feet, at a cost not to exceed eleven hundred and fifty dollars (\$1,150).

Adopted by the Board of Aldermen October 3, 1916.

Received from his Honor the Mayor October 17, 1916, without his approval or disapproval thereof; therefore, as provided in section 40 of the Greater New York Charter, the same took effect as if he had approved it.

No. 483.

Resolution to Authorize the Commissioner of Parks, Brooklyn, to Contract for Repairs to Breeze Hill Bridge, Prospect Park, Without Public Letting.

Resolved, That, in pursuance of the provisions of section 419 of the Greater New York Charter, the Commissioner of Parks of the Borough of Brooklyn be and he is hereby authorized and empowered to enter into contract, without public letting, for repairs to Breeze Hill Bridge, Prospect Park, at a cost not to exceed one thousand nine hundred and eighty dollars (\$1,980).

Adopted by the Board of Aldermen October 3, 1916.

Received from his Honor the Mayor October 17, 1916, without his approval or disapproval thereof; therefore, as provided in section 40 of the Greater New York Charter, the same took effect as if he had approved it.

No. 484.

Resolution for Special Revenue Bonds, \$15,300, for the Purpose of Paying Wages of Men Engaged on Certain Waterfront Properties.

Resolved, That in pursuance of the provisions of subdivision 8 of section 188 of the Greater New York Charter, the Board of Estimate and Apportionment be and it is hereby requested to authorize the Comptroller to issue Special Revenue Bonds to the amount of fifteen thousand three hundred dollars (\$15,300), the proceeds whereof to be used by the Commissioner of Docks for the purpose of paying the wages under the account for personal service to cover wages of men required to carry on the work of properly maintaining certain water front properties. All obligations contracted for hereunder to be incurred on or before December 31, 1916.

Adopted by the Board of Aldermen October 3, 1916.

Received from his Honor the Mayor October 17, 1916, without his approval or disapproval thereof; therefore, as provided in section 40 of the Greater New York Charter, the same took effect as if he had approved it.

No. 485.

Resolution for Special Revenue Bonds, \$15,000, for the Purchase of Materials for the Repair of Street Pavements, President of the Borough of Brooklyn.

Resolved, That in pursuance of the provisions of subdivision 8 of section 188 of the Greater New York Charter, the Board of Estimate and Apportionment be and it is hereby requested to authorize the Comptroller to issue special revenue bonds to the amount of fifteen thousand dollars (\$15,000), the proceeds whereof to be used by the President, Borough of Manhattan, for the purpose of purchase of materials for the repair of street pavements. All obligations contracted for hereunder to be incurred on or before December 31, 1916.

Adopted by the Board of Aldermen October 3, 1916.

Received from his Honor the Mayor October 17, 1916, without his approval or disapproval thereof; therefore, as provided in section 40 of the Greater New York Charter, the same took effect as if he had approved it.

No. 486.

Resolution Extending Time Limit on Use of Special Revenue Bond Issue for Repairs and Alterations to the West Wing of City Hall.

Resolved, That the following resolution, adopted December 14, 1915, and received from the Mayor December 28, 1915:

"Resolved, That the following resolution, adopted April 27, 1915, and received from his Honor the Mayor May 11, 1915, to wit:

"Resolved, That, in pursuance of the provisions of subdivision 8 of section 188 of the Greater New York Charter, the Board of Estimate and Apportionment be and it is hereby requested to authorize the Comptroller to issue Special Revenue Bonds to the amount of forty-seven thousand dollars (\$47,000), the proceeds whereof to be used by the President of the Borough of Manhattan for the purpose of making repairs and alterations to the west wing of the City Hall. All obligations contracted for hereunder to be incurred on or before December 31, 1915."

—be and the same is hereby amended by striking therefrom the word and figures, "December 31, 1915," and inserting in lieu thereof the word and figures, "June 30, 1916."

—be and the same is hereby further amended by striking therefrom the word and figures "June 30, 1916," and inserting in lieu thereof the word and figures "December 31, 1916."

Adopted by the Board of Aldermen October 10, 1916.

Approved by the Mayor October 17, 1916.

No. 487.

Resolution Appointing Various Persons Commissioners of Deeds.

Resolved, That the following named persons be and they are hereby appointed Commissioners of Deeds:

Thomas C. Capone, 428 Potter Ave., L. I. City, Queens.
Lillian A. McGorry, 232 Academy St., Queens.
Benno Von Witzleben, 200 West 57th St., Manhattan.
George W. Tushingham, 1457 Third Ave., Manhattan.
William I. Karle, 1814 Ralph St., Queens.
John L. Karle, 1584 Greene Ave., Queens.
Henry Valentine Eul, Jr., 66 Jansen Ave., Maspeth, Queens.
John T. Roulet, 23 Perry Ave., Maspeth, Queens.
Joseph G. Woodlock, 7 22nd St., Elmhurst, L. I., Queens.
Frank E. Frey, 543 W. 160th St., Manhattan.
Samuel Bitterman, 38 Fort Washington Ave., Manhattan.
Samuel Roberts Taylor, 750 St. Nicholas Ave., Manhattan.
Arthur Coddling, 604 West 178th St., Manhattan.
John A. Ginley, 499 Edgecomb Rd., Manhattan.
Isidor Enselman, 549 West 163rd St., Manhattan.
Bernard Rosenthal, 605 West 178th St., Manhattan.
Henry Alexander McConkey, 566 West 191st St., Manhattan.
Samuel Wieder, 645 West 171st St., Manhattan.
John Joseph O'Neill, 209 Willis Ave., Bronx.
Nathan Diamant, 22 Stuyvesant Ave., Brooklyn.
Barnet Simon, 180 Vernon Ave., Brooklyn.
Abraham L. Kramer, 111 S. 2d St., Brooklyn.
Philip Wellins, 2492 Grand Concourse, Bronx.
John J. Donohue, 2243 Ryer Ave.
Stella N. Levy, 100 King St., Manhattan.
Joseph J. Schwartz, 1199 Eastern Parkway, Brooklyn.
Herman Snyder, 94 Osborn St., Brooklyn.
Herman L. Breslaw, 1297 East New York Ave., Brooklyn.
Charles A. O'Donnell, 572 55th St., Brooklyn.
Ernest Tutino, 631 74th St., Brooklyn.
Henri Pressprich, 256 79th St., Brooklyn.
Lillian Baum, 457 Park Place, Brooklyn.
Edward J. Force, 198 Clermont Ave., Brooklyn.
Anna Hyman, 180 St. Nicholas Ave., Manhattan.
Henry T. Serf, 164 E. 80th St., Manhattan.
Jacob Gilman, 403 Berry St., Brooklyn.
Charles L. Voeller, 32 Shipley St., Woodhaven, Queens.
Abraham Rosenbluth, 54 E. 115th St., Manhattan.
Jacob Lehrman, 64 Gerry St., Brooklyn.
Anna D. Moritz, 12 Cedar St., Brooklyn.
Bella S. Weill, 360 Fulton St., Brooklyn.
Joseph Klein, 401 West 57th St., Manhattan.

Peter Scularekes, 316 W. 40th St., Manhattan.
Antonino Ajello, 357 E. 124th St., Manhattan.
John J. Penrose, 326 West 51st St., Manhattan.
Joseph F. Hazelett, 199 Logan St., Brooklyn.
Israel A. Antopolsky, 555 Schenck Ave., Brooklyn.
Anna Orbeck, 280 17th St., Brooklyn.
Edmund P. Holahan, 2441 7th Ave., Manhattan.
Joseph I. Light, 1628 Washington Ave., Bronx.
Harry Bleich, 612 East 180th St., Bronx.
J. Lawrence Greenfeld, 2973 Briggs Ave., Bronx.
Abraham Herman Friesner, 242 East Broadway, Manhattan.
Henry G. Leask, 168 Lincoln St., Flushing, L. I., Queens.
Stephen Hull Wickham, 127 So. Parsons Ave., Queens.
Julian K. Anderson, 202 West 92nd St., Manhattan.
John J. Hickey, 818 East 169th St., Bronx.
August J. Dippel, 1071 Forest Ave., Bronx.
Ferdinand L. Douglas, 707 East 181st St., Bronx.
Robert A. Jackson, 1527 Vyse Ave., Bronx.
Parke L. Woodward, 1798 West 8th St., Brooklyn.
William Richard Howell, 1767 West 9th St., Brooklyn.
Stephen Murphy, 1435 74th St., Brooklyn.
Victor Arthur Gauthier, 217 East 16th St., Brooklyn.
John C. Specht, 1004 82nd St., Brooklyn.
Louis Gallucci, 46 Vine St. (Corona), Queens.
Maurice Greenwald, 611 W. 127th St., Manhattan.
Edward F. Unger, 352 West 117th St., Manhattan.
Ray Eydenberg, 324 East 9th St., Manhattan.
Morris Silverstein, 225 Lewis St., Manhattan.
Louis H. Schutzer, 161 Suffolk St., Manhattan.
Isidor Trachtenberg, 81-83 Orchard St., Manhattan.
Jessie Hestenbaum, 299 Sixth St., Brooklyn.
James L. Moore, 1330 Rogers Ave., Brooklyn.
Fred R. Smyth, 91 Kenmore Place, Brooklyn.
John J. Leonard, 341 Lincoln Road, Brooklyn.
Valentine F. Keller, 1445 E. 10th St., Brooklyn.
Newman S. Warsawer, 566 5th St., Brooklyn.
Harry H. Schutte, 369 First St., Brooklyn.
Edwin J. Heath, 597 10th St., Brooklyn.
John B. Coppola, 1861 Lexington Ave., Manhattan.
Alice T. Rook, 60 Decatur St., Brooklyn.
Helen Wilson, 420 Quincy St., Brooklyn.
Charles Albert Knowles, 161 West 136th St., Manhattan.
Walter Robinsbn, 5 West 133rd St., Manhattan.
Adopted by the Board of Aldermen October 17, 1916.
P. J. SCULLY, City Clerk.

DEPARTMENT OF FINANCE.

WARRANTS MADE READY FOR PAYMENT IN DEPARTMENT OF FINANCE
FRIDAY, OCTOBER 20, 1916.

Below is a statement of warrants made ready for payment on the above date, showing therein the Department of Finance voucher number, the dates of the invoices or the registered number of the contract, the date the voucher was filed in the Department of Finance, the name of the payee and the amount of the warrant.
Where two or more bills are embraced in the warrant, the dates of the earliest and latest are given, excepting that, when such payments are made under a contract, the registered number of the contract is shown in the place of the second invoice date.
Where the word "final" is shown after the name of the payee, payment will not be made until thirty days after the completion and acceptance of the work, but all of the other warrants mentioned will be forwarded through the mail unless some reason exists why payment is to be made in person, in which event written notice will be promptly given to the claimant.
In making a written or verbal inquiry at this office for any of the above mentioned warrants, it is requested that reference be made by the Department of Finance voucher number.
WILLIAM A. PRENDERGAST, Comptroller.

Finance Voucher No.	Invoice Dates or Contract Number.	Received in Department of Finance.	Name of Payee.	Amount.
Department of Bridges.				
130375	6- 9-16	10-16-16	Johnson Brothers	\$5 68
Bellevue and Allied Hospitals.				
129727	5-27-16	10-13-16	Richman & Samuels	\$86 00
Municipal Civil Service Commission.				
129302	10- 7-16	10-11-16	The Lily Cup Co.	\$3 50
129300	9-30-16	10-11-16	Knickerbocker Towel Supply Co.	13 00
129241	10-11-16	10-11-16	Frederick C. A. Schlottmann	40 00
129301	10- 2-16	10-11-16	Eimer & Amend	4 41
129299	9-29-16	10-11-16	John Carle & Sons	4 00
County Court, Queens County.				
131429		10-18-16	Edward J. Smith	\$5 00
County Clerk, Kings County.				
130294	10- 3-16	10-16-16	Van Brunt Tandy	\$1 20
130290	9- 1-16. 10- 1-16	10-16-16	The Crescent Towel Supply Co.	6 50
County Court, Bronx County.				
128215	8-31-16	10- 5-16	Boulevard Renting Co., Inc.	\$108 75
College of The City of New York.				
128144	5-18-16	10- 7-16	Eureka Blank Book Co.	\$155 96
128200	6- 1-16	10- 7-16	Josef Schling	113 95
128151	7-14-16. 8-30-16	10- 7-16	Clarkson & Ford Co.	112 00
128116	7-26-16	10- 7-16	Robert Gordon & Son, Inc.	190 90
128196	8- 4-16. 5-23-16	10- 7-16	John Simmons Co.	102 83
128190	5- 3-16	10- 7-16	Nason Manufacturing Co.	214 10
128113	4-21-16	10- 7-16	Schoverling, Daly & Gales	125 22
128127	3-29-16	10- 7-16	Tower Bros. Stationery Co.	412 63
Department of Correction.				
131014	9-30-16	10-17-16	John Hayes	\$2 45
131016	9-30-16	10-17-16	John J. Hanley	3 25
128076	8-11-16	45470 10- 7-16	William Farrell & Son	439 22
128072	9- 5-16	45304 10- 7-16	Geo. W. Van Boskerck & Son	3,457 03
128073	9- 7-16	45200 10- 7-16	Washburn-Crosby Co.	4,320 00
128071	9-14-16	45224 10- 7-16	Swift & Co., Inc.	4,115 82
128074		45154 10- 7-16	Thomas M. Blake	1,190 30
128075	8-10-16	45469 10- 7-16	Bexter & Carpenter, Inc.	2,011 61
128078	8-11-16	45411 10- 7-16	Penn Fuel Co.	3,721 23
128066	8-31-16	44572 10- 7-16	Knickerbocker Ice Co.	267 25
128070	9- 7-16	45221 10- 7-16	Morris & Co.	111 75
128077		45468 10- 7-16	Meeker & Co.	1,081 31
131021	10- 2-16	10-17-16	Frank W. Fox, Warden	3 75
131015		10-17-16	Martin J. Feely, Deputy Warden	1 50
131019		10-17-16	Moses Keschner	2 15
131013		10-17-16	Peter A. Mallon, Warden	22 40
131018	9-30-16	10-17-16	Frank N. Fox, Warden	12 80
District Attorney, Richmond County.				
126877			Edgar H. Ross	\$28 90
District Attorney, Queens County.				
131185		10-18-16	Joseph M. McCloy	\$18 90
131187		10-18-16	James H. Nix	32 07
131186		10-18-16	John J. Gavin	25 95
District Attorney, Kings County.				
13353	10-11-16	10-16-16	Thurston H. Dexter, M. D.	\$50 00
13354		10-16-16	Anna E. Martin-King	50 00
District Attorney, Bronx County.				
130904			John T. Doolling, Ass't District Attorney	\$70 90

Finance Voucher No.	Invoice Dates or Contract Number.	Received in Department of Finance.	Name of Payee.	Amount.
Department of Docks and Ferries.				
126443	9-22-16	10- 3-16	W. G. Briggs	\$29 55
Board of Estimate and Apportionment.				
129566	9-27-16	10-11-16	Cobb-Macey-Dohme, Inc.	\$87 75
Department of Education.				
128092	6-19-16	45691 10- 7-16	The J. W. Pratt Co.	\$119 30
128088	5- 4-16	41702 10- 7-16	The J. W. Pratt Co.	310 00
128089	9-24-15	41701 10- 7-16	H. C. Hallenbeck	1,310 62
128084	6- 5-16	41701 10- 7-16	H. C. Hallenbeck	111 50
128087	1-31-16	41702 10- 7-16	The J. W. Pratt Co.	544 30
127054	7-24-16		The Crowell Publishing Co.	200 00
128082	8-19-16	44419 10- 7-16	H. C. Hallenbeck	227 80
128081	8-22-16	44419 10- 7-16	H. C. Hallenbeck	363 60
128080	8-29-16	44419 10- 7-16	H. C. Hallenbeck	132 20
130124	11-14-14		Webster Loose Leaf Filing Co.	1 85
130152	2-22-16		F. C. Huyck & Sons	5 07
130705		10-17-16	Matthew S. O'Connor	5 30
130703			Benjamin Levy, an Infant, by Rachel Levy, His Guardian, ad litem, or Alderman & Alderman, Attorneys.	646 04
128085	1- 6-16	41706 10- 7-16	Clarence S. Nathan	59 50
Department of Finance.				
130297	9- 1-16	10-16-16	Peerless Towel Supply Co.	7 17
130299	9-30-16	10-16-16	The J. W. Pratt Co.	14 00
130301			Erie Railroad Company	12 75
130300	10- 4-16	10-16-16	Erie Railroad Company	10 90
Department of Health.				
127819	9- 7-16	45221 10- 6-16	Morris & Company	35 52
129885	8-11-16. 8-30-16	10-13-16	A. F. Brombacher & Co.	80 75
129428	9- 1-16	10-11-16	Thomas McCormick	22 40
130522	6-23-16	10-16-16	Splitdorf Electrical Co. of N. Y.	17 50
129211	8-17-16	10-19-16	John Jay Gallagher Co.	74 00
Law Department.				
128388	6- 2-16	10- 9-16	John Standfast	20 60
Miscellaneous.				
131312		10-18-16	Home for the Aged of the Little Sisters of the Poor	111 50
131313			The Maylew Co., Inc.	41 62
131314		10-18-16	Louis Perlmutter	17 30
131316		10-18-16	Louis Perlmutter	135 28
131315		10-18-16	Harry Zirinsky	332 44
131308		10-18-16	Roe H. Smith & Co., Agents for Wm. H. Scheurer, Owner	11 25
131306		10-18-16	Nathan Samuels and Rebecca Weissman	30 59
131307		10-18-16	Edwin S. Odis	2 70
131309		10-18-16	Herman E. Winne, Attorney for Whitman V. White	15 59
131310		10-18-16	Adeline S. Purchase	30 18
131311			The Harville Realty Co.	52 16
131508			Brooklyn Hebrew Orphan Asylum.	8,473 53
131505			Asylum of St. Vincent De Paul.	737 44
131506			Bronx Society for the Prevention of Cruelty to Children	750 00
131507			Bronx Society for the Prevention of Cruelty to Children	750 00
131509			Church Charity Foundation of Long Island Home for the Blind	27 65
131510			Catholic Guardian Society of the Diocese of Brooklyn	170 00
131511			Hebrew Sheltering Guardian Society.	11,914 35
131512			Knickerbocker Hospital	803 08
131513			Long Island College Hospital	1,578 15
131514			Maternity of the Long Island College Hospital	248 77
131515			New York Juvenile Asylum	7,554 07
131516			New York Foundling Hospital	34,975 09
131517			New York Eye and Ear Infirmary.	1,066 65
131518			New York Polyclinic Medical School and Hospital	335 25
131520			Ottile Orphan Asylum	427 14
131521			The Children's Home at Mineola, N. Y.	214 29
131522			The Babies' Hospital of the City of New York	499 95
131523			The Societe Francaise De Bienfaisance	48 75
131302		10-18-16	William M. Hoes, Public Administrator, New York County	5 80
131911			Irving National Bank	87 50
129786			Edwin Welch & Company	325 00
129782			Edward J. Schaeffler	750 00
Department of Parks.				
130998	6- 3-16. 9-29-16	10-13-16	The Western Union Telegraph Company, Inc.	20 54
131078		10-17-16	F. A. Seymour	2 25
131003			The Metropolitan Museum of Art, Howard Mansfield, Treasurer	8,496 96
131081			Thomas W. Whittle, Commissioner ..	80 00
131005		10-17-16	Henry P. Davison, Treasurer of the American Museum of Natural History	294 16
131004	9-18-16. 10- 2-16	10-17-16	Percy R. Pyne, Treasurer of the New York Zoological Society	2,640 75
129522		10-11-16	Hyman Brandstein	14 00
129523			James Thompson	49 00
131009		10-17-16	The Metropolitan Museum of Art, Howard Mansfield Treasurer	471 13
131008	9-30-16	10-17-16	The American Museum of Natural History, Henry P. Davison, Treasurer	1,085 71
131080	10- 9-16	10-17-16	Percy R. Pyne, Treasurer of the New York Zoological Society	5,432 69
127171	45642 10- 5-16		F. Gradwohl Engr. & Contrg. Co.	2,160 00
Police Department.				
126840		10-18-16	J. Heitschusen	807 75
131288			Frank Campbell	15 00
President of the Borough of Manhattan.				
129282	8-29-16	10-11-16	The H. B. Claffin Corporation	16 99
129312	9- 9-16	10-11-16	Flexitallie Gasket Co.	27 10
129316	7-17-16. 9- 1-16	10-11-16	David Shuldiner, Inc.	82 70
127624		37809	Franklin Contracting Co., Assignee of United States Wood Preserving Co.	212 62
127624		37809	United States Wood Preserving Co.	160 24
President of the Borough of Brooklyn.				
128235	45423 10- 7-16		The Robertson Construction Co.	2,244 00
128234	42792 10- 7-16		Brooklyn Alcatraz Asphalt Company.	10,012 50
129131	9-30-16	10-10-16	Kanouse Mountain Water Co.	17 70
129137			The Schapirograph Company	3 25
129152	9-28-16	10-10-16	Alfred W. Hall	5 00
129154	9-29-16	10-10-16	E. Belcher Hyde	7 50
129129	9-26-16	10-10-16	Underwood Typewriter Co., Inc.	2 70
129992	10-30-16	10-13-16	Remson Harness Co.	40 00
129990	9-20-16	10-13-16	Harris & Wellenkamp	41 16

Finance Voucher No.	Invoice Dates or Contract Number.	Received in Department of Finance.	Name of Payee.	Amount	Finance Voucher No.	Invoice Dates or Contract Number.	Received in Department of Finance.	Name of Payee.	Amount.	
President of the Borough of Queens.					Tenement House Department.					
130613	9-20-16	10-16-16	Cavanagh Bros. & Co.	35 40	131124	10-16-16	10-18-16	Stanley H. Howe	4 35	
130612	10- 2-16	10-16-16	Boston Woven Hose & Rubber Company	46 25	131125		10-18-16	Joseph D. Flick, Supt.	9 65	
130619		10-16-16	L. S. Fulton	76	130609	9-30-16	10-16-16	John Konig	11 69	
127851	9-22-16	10- 6-16	Goodyear's India Rubber Selling Co.	51 24	130605	9-30-16	10-16-16	Knickerbocker Towel Supply Co.....	40 50	
President of the Borough of Richmond.					Board of Water Supply.					
130231	10- 1-16	10-14-16	Wm. Wheeler News Co., Inc.....	6 22	131176		10-18-16	Ernst Jonson	206 78	
125353	4-30-16.	6-30-16	James Gould	12 50	Department of Water Supply, Gas and Electricity.					
Department of Public Charities.					131179		10-16-16	Wm. F. Laase, Borough Engineer....	34 60	
128100		44611	New York Telephone Co.	192 68	130410		10-16-16	John V. Harte, Clerk	3 45	
128099	6-30-16	44610	The Ernest M. Skinner Co.	125 00	128231	44886		Nicholas Engel, Conducting Business under the firm name of John Fox & Co.	2,789 45	
131126		10-18-16	A. M. Wilson, Director	520 00	128233	8-28-16	44942	10- 7-16	Warren Foundry & Machine Co....	4,586 69
131128		10-18-16	William J. Doherty, Second Deputy Commissioner	562 00	128232	8-22-16	44889	10- 7-16	R. D. Wood & Co.	940 21
131129		10-18-16	William J. Doherty, Second Deputy Commissioner	600 00	128230	8-15-16	45615	10- 7-16	Pattison & Bowns	8,021 31
131127		10-18-16	A. M. Wilson, Director	283 00	130302	10- 4-16	10-16-16	Thomas Murphy	60 00	
128911	4-19-16.	8-30-16	H. W. Johns-Manville Co.	54 40	130397		10-16-16	John W. Roe, Inspector	1 00	

VOUCHERS RECEIVED IN DEPARTMENT OF FINANCE, FRIDAY, OCTOBER 20, 1916.

A statement is herewith submitted of all vouchers filed in the Department of Finance on this date, in which is shown the Department of Finance voucher number, the date of the invoices or the registered number of the contract, the name of the payee and the amount of the claim. Where two or more bills are embraced in one voucher the date of the earliest is given, excepting that when such vouchers are submitted under a contract the registered number of the contract is shown instead.

WILLIAM A. PRENDERGAST, Comptroller.

Finance Voucher No.	Invoice Date or Contract Number.	Name of Payee.	Amount.
Armory Board.			
132409	9-21-16	S. Tuttle's Sons Co.	\$23 25
132410	6-28-16	Wm. Patchell & Son	4 00
132411	9-29-16	Cavanagh Bros. & Co.	22 50
132412	9-19-16	A. & W., Sing Sing Prison	10 33
132413	10-5-16	Cavanagh Bros. & Co.	14 05
132414	10-4-16	Nicholas J. Schery	257 00
132415	9-23-16	Nicholas J. Schery	15 40
132416	9-19-16	Nicholas J. Schery	59 20
132417	9-22-16	J. M. Knopp	175 00
132418	8-8-16	P. J. O'Rourke Elec. Engineering Co.	280 00
Department of Bridges.			
132104	37803	Edward Schroeder	\$410 39
County Court, Kings County.			
132178	8-31-16	N. Y. Tel. Co.	\$93 97
132179	10-3-16	Home Talk Pub. Co.	47 30
132180		John F. Hylan	10 00
132181	10-13-16	Bklyn. Heights R. R. Co.	12 00
132182	10-3-16	New York Consolidated R. Co.	10 00
132177	10-11-16	Henry A. Urquhart	2 70
Court of Special Sessions.			
132106		Holtz & Freyestadt Restaurant & Wine Co., Inc.	\$18 00
132107	9-20-16	L. P. Faccini & Co.	29 95
132108	10-9-16	L. P. Faccini & Co.	18 00
City Court of The City of New York.			
132164	10-17-16	Gretchen Bevins	\$4 80
132165	10-17-16	Fallon Law Book Co.	40 25
132166	10-9-16	T. Hanrahan & Co.	1 60
Surrogates' Court, New York County.			
132355	7-31-16	N. Y. Telephone Co.	\$79 33
Board of City Record.			
132262	10-12-16	The Evening Mail	\$157 50
132263	10-1-16	The Bronx Home News	21 00
132264	9-30-16	The Toronto Daily Star	39 20
132265	8-31-16	The Manitoba Free Press Co.	43 20
132266	5-9-16	The Montreal Star Pub. Co.	45 00
132267	10-15-16	Ridgewood Times	8 75
132268	8-26-16	The Staten Island World	5 00
132269	6-5-16	The World	187 46
132270	6-9-16	The New York Times	46 25
132271	9-23-16	Electrical World	8 00
132272	9-26-16	Power	4 40
132273	9-21-16	Engineering News	9 45
132274	9-30-16	Engineering Record	5 70
132275	10-1-16	The New York Herald	5 25
132276	10-9-16	The Globe	40 00
Department of Correction.			
132277	9-14-16	J. L. Winchell	\$220 00
132278	9-30-16	C. J. Chapman	8 00
132279	9-30-16	Harlem Stables Co., Inc.	60 00
132280	9-30-16	Keane & Ryan	60 00
132281	9-30-16	P. J. McArdle	77 00
132282	9-30-16	Durkin & Ryan	16 00
132283	9-30-16	Andrew Reaney	16 00
132284	9-27-16	Library Bureau	117 61
132285	8-31-16	Middletown Wet Wash Laundry	98 83
132286	9-30-16	The Tabulating Machine Co.	58 00
132287	9-30-16	C. H. Zimmermann	12 00
132288	9-30-16	Sterling Motor Truck Co.	10 36
132289	8-12-16	City Island Garage	16 00
132290	10-4-16	Erie R. R. Co.	2 20
132291	9-30-16	The N. Y., N. H. & H. R. R. Co.	95
132292	9-29-16	Dept. of Correction	12 00
132293	8-31-16	N. Y. Central R. R. Co.	13 03
132294	9-27-16	John Wanamaker	12 00
132295	9-25-16	Ayres & Galloway Hardware Co.	19 00
132296	8-11-16	The Barrett Co.	126 68
132297	9-26-16	Conklin & Cummins	130 00
132298	8-2-16	The Good Roads Machinery Co.	281 00
132299	8-15-16	H. D. Gould Co.	129 26
132300	9-5-16	Hammacher-Schlemmer Co.	10 80
132301	9-29-16	H. H. Smith	750 00
132302	9-29-16	E. F. Keating Co.	257 82
132303	8-24-16	The Geo. Josephie Co.	121 30

Finance Voucher No.	Invoice Date or Contract Number.	Name of Payee.	Amount.
132304	9-9-16	Keystone Varnish Co.	643 50
132305	9-18-16	H. D. Gould Co.	15 70
132306	8-24-16	John Lucas & Co., Inc.	23 25
132307	8-28-16	Ogden & Wallace	633 25
Department of Education.			
132054	7-18-16	The Tabulating Machine Co.	\$88 02
132055	8-8-16	Underwood Typewriter Co.	2 00
132056	8-30-16	Armour & Co.	3 80
132057	8-24-16	Krengel Mfg. Co.	40
132058	8-8-16	H. Kastens	1 00
132059	8-25-16	Paul Baron	25 00
132060	3-29-16	Scientific Equipment Co.	21 85
132061	2-29-16	Vaughan's Seed Store	21 00
132062	5-19-16	Bausch & Lomb Optical Co.	6 15
132063	6-22-16	Hammacher, Schlemmer & Co.	5 20
132064	4-19-16	Lenz & Naumann, Inc.	40
132065	3-18-16	Stanley & Patterson	19 39
132066	6-20-16	Whitcomb & Barrows	1 60
132067	8-11-16	Cantor Mfg. Co.	2 75
132068	7-31-16	Library Bureau	32 92
132069	8-24-16	Library Bureau	19 50
132070	8-21-16	Seely Office Appliance Co.	25 50
132071	6-30-16	Spencer Lens Co.	58 50
132072	4-21-16	Columbia Grapho. Co.	13 00
132073	8-9-16	Holmes Electric Protective Co.	33 00
132074	2-29-16	Narragansett Machine Co.	150 00
132075	5-4-16	L. E. Atherton	37 90
132076	8-18-16	H. Gordon	852 00
132077	6-30-16	The Pathoscope Co. of Am., Inc.	304 95
132078	7-20-16	G. T. Montgomery	1 03
132079	6-15-16	Chas. Zinn & Co.	32 50
132080	6-28-16	Bloomington Bros.	7 50
132081	5-15-16	Bruce & Cook	79 26
132082	3-24-16	The Thread Agency	3 85
132083	6-10-16	E. B. Latham & Co.	32 92
132084	7-26-16	Remington Typewriter Co.	75
132085	7-31-16	The J. W. Pratt Co.	12 90
132086	7-26-16	Clarence S. Nathan, Inc.	3 80
132087	9-1-16	John Wiley & Sons, Inc.	1 50
132088	8-19-16	Krengel Mfg. Co.	33
132089	8-22-16	M. J. Tobin	11 95
132090	8-15-16	Hygeia Distilled Water Co.	9 60
132091	8-11-16	The J. W. Pratt Co.	2 85
132092	7-20-16	Patterson Bros.	2 96
132093	7-24-16	Neostyle Envelope Co.	25 33
132094	45684	Scranton & Wyoming Coal Co.	579 32
132095	45685	Scranton & Wyoming Coal Co.	2,818 73
132096	6-30-16	The Pathoscope Co. of Am., Inc.	135 75
132097	5-31-16	John S. Roberts	28 70
132098	8-9-16	Hale Desk Co.	28 00
132099	8-10-16	T. F. Long	26 75
132100	8-10-16	H. Tasoff	5 00
132101	7-1-16	Michael Fogarty, Inc.	117 33
132102	7-3-16	Herman Sacks Roofing & Contr. Co.	62 68
132103	6-30-16	Geo. Rabe	48 80
132104	8-15-16	Hall & Boyle	14 91
132105	7-24-16	C. V. Gedroice & Co.	9 14
132106	8-12-16	Wm. J. Olvany	44 35
132107	7-21-16	Jos. F. Egan	15 05
132108	6-15-16	Eugene J. Flood, Inc.	32 99
132109	7-3-16	Benjes & Stiefel	47 44
132110	7-12-16	W. A. Leonard	53 80
132111	7-10-16	John F. Ferguson	40 45
132112	8-2-16	Philp & Paul	16 05
132113	8-2-16	Henry Pearl & Sons Co.	12 75
132114	7-18-16	C. Nally	23 43
132115	6-17-16	Dieges & Clust.	418 00
132116	44220	Geo. Brandt	140 80
132117	8-21-16	Thos. Cummings	3 90
132118	7-21-16	Wm. H. Ellis	6 50
132119	8-17-16	Martin Gottschaldt	43 00
132120	7-24-16	Hermannsen & Co.	34 75
132121	8-18-16	J. Friedman	759 00
132122	8-17-16	A. Itzkowitz	8 40
132123	7-20-16	F. J. Kloes	7 20
132124	7-11-16	Louis Imersheim	20 00
132125	8-23-16	H. Gordon	853 00
132126	7-18-16	A. Itzkowitz	37 80
132127	8-10-16	S. Zacharkow	872 00
132128	7-18-16	Louis Imersheim	43 90
132129	8-16-16	S. Zacharkow	362 00
132130	5-1-16	J. Friedman	32 95
132131	8-23-16	S. Zacharkow	91 00
132132	8-12-16	John A. Brennan	32 00
132133	8-25-16	J. Kurzban	53 85
132134	8-25-16	S. Zacharkow	122 00
132135	43072	Owens & Beers	1,595 75
132136	8-7-16	Doncourt Constr. Co.	115 00

Finance Voucher No.	Invoice Date or Contract Number.	Name of Payee.	Amount.
132309	8-17-16	George Gross & Son.....	27 00
132310	7-26-16	William J. Olvany.....	130 00
132311	9- 1-16	Aug. Wille, Jr.....	323 00
132312	8-22-16	Gus H. Reichold.....	140 00
132313	8-15-16	Wm. L. Vaughan.....	335 00
132314	8-21-16	Geo. H. Hunter & Co.....	235 00
132315	8- 3-16	Charles R. Heap & Son.....	99 72
132316	8- 8-16	S. F. Carlin.....	140 00
132317	8-21-16	A. B. Vreeland.....	50 00
132318	8- 3-16	Paul C. Taylor.....	263 00
132325	7-31-16	The Tabulating Machine Co.	69 00
132326	8-29-16	Albert Strauss.....	5 65
132327	6-23-16	Josephine Beiderhase.....	2 80
132328	6- 6-16	Elizabeth Burchenal.....	3 60
132329	2-29-16	Josephine Beiderhase.....	8 60
132330	2-29-16	Naughton Mulgrew Motor Car Co.....	1 10
132331	6-29-16	Charles W. Daly.....	73 70
132332	8-31-16	Charles J. Rosen.....	1 80
132333	8- 4-16	Addressograph Co.....	1 88
132334	8-12-16	A. W. Brauer.....	14 00
132335	7-17-16	J. Kurzban.....	5 75
132336	7-29-16	F. A. Sharrotte.....	139 00
132337	7-22-16	George Morley.....	34 50
132338	7-18-16	George Morley.....	49 00
132339	8-14-16	Louis Imersheim.....	46 40
132340	6-13-16	Henry Kastins.....	9 00
132341	5-31-16	N. Y. & Brooklyn Towel Supply Co.....	1 98
132342	4- 5-16	Naughton Mulgrew Motor Car Co.....	3 90
132343	8- 1-16	Western Union Tel. Co.....	50
132344	8- 4-16	Wm. Elliott & Sons.....	2 15
132345	5-18-15	W. J. Kells Mfg. Co.....	125 00
132463		Hobre Assets Corp.....	20,000 00
Fire Department.			
132176	10-18-16	Robert Adamson.....	\$300 00
132167	44302	Edward Wisely & Son.....	25 27
132168	45798	J. W. Gasteiger & Son.....	262 57
132169	43881	The Clark & Wilkins Co.....	42 60
132170	43880	Long Island Wood Co.....	28 30
132171	45491	Jurgen Rathjen Co.....	34 95
132172	45410	Standard Oil Co. of N. Y.....	19 01
132173	44179	Empire Rubber & Tire Co.....	26 22
132174	44178	U. S. Tire Co.....	123 99
132175	44341	Arthur E. Jacobson & Son.....	52 27
Department of Health.			
132399	10-17-16	John R. S. White.....	\$13 33
132400	9-12-16	Howard B. Elliott.....	10 81
132401	9-21-16	Alfred E. Shipley.....	42 75
132361	45223	Sulzberger & Sons Co.....	1,493 74
132362	45224	Swift & Co., Inc.....	1,317 86
132363	45218	Conron Bros. Co.....	1,089 00
132364	45222	J. D. Stout & Co.....	50 61
132365	45234	N. Y. & N. J. Produce Co., Inc.....	361 83
Law Department.			
132320	9-30-16	N. Y. Telephone Co.....	\$32 06
132495		Lamar Hardy.....	500 00
132321	9-30-16	M. B. Brown P. & B. Co.....	12 00
132322	10- 1-16	Wm. Bratter & Co.....	194 50
132323	10- 9-16	Joseph Cunningham.....	15 00
132324	8- 1-16	Peerless Towel Supply Co.....	2 14
Miscellaneous.			
132253	9-27-16	Alvan R. Johnson.....	\$8 11
132254	10- 7-16	William A. De Cord.....	2 05
132255	9-27-16	William Jacobs.....	2 25
132256	10-18-16	E. H. Walsh.....	38 12
132257	10-16-16	H. Valentine Wildman.....	150 00
132258		J. E. Kelly.....	150 00
132259		Lamar Hardy, as Corporation Counsel.....	500 00
132260		Lamar Hardy, as Corporation Counsel.....	500 00
132261		Chamberlain of the City of New York.....	45 40
132236		Anton Kraus.....	4 12
132237		Lazarus Levy.....	287 05
132238		Lawrence Holding Co.....	27 07
132239		Adam Leidich.....	70 69
132240		Chas. W. Oakes.....	13 05
132241		John Hetherington.....	15 51
132242		Land and Lien Co.....	152 07
132243		Benj. W. Dorf.....	5 00
132244		Philip F. Floyd.....	2 50
132245		Chas. A. Kulich.....	250 00
132246		Louis Schmidt.....	453 26
132247		Filomena Di Benedetto et al.....	357 72
132248		Jerry A. Weinberg.....	500 00
132249		Almuth C. Vandiver et al.....	500 00
132250		Wm. C. Rosenberg et al.....	590 00
132251		Frank N. Applegate.....	7 20
132252		David Hirschfeld.....	225 00
132373	10-19-16	Mary A. Goodsell.....	15,546 00
132372	10-10-16	Land and Lien Co.....	140 49

Invoice Finance Date Vouch- or Con- er No. tract Number.	Name of Payee.	Amount.	Invoice Finance Date Vouch- or Con- er No. tract Number.	Name of Payee.	Amount.	Invoice Finance Date Vouch- or Con- er No. tract Number.	Name of Payee.	Amount.
132465	The Commissioners of the Sinking Fund, for Account of the Sinking Fund Payment of the Interest on the City Debt	250,000 00	132202	Rapid Stencil Works	2 00	132388	The F. D. Cummer & Son Co.	73 00
132466	The Commissioners of the Sinking Fund, for Account of the Sinking Fund Payment of the Interest on the City Debt	250,000 00	132203	M. F. Hickey Co.	31 20	132389	A. Rudolph	17 05
12467	The Commissioners of the Sinking Fund, for Account of the Sinking Fund Payment of the Interest on the City Debt	500,000 00	132204	John P. Kane Co.	95 00	132390	Kues Bros.	15 00
132468	The Commissioners of the Sinking Fund, for Account of the Sinking Fund Payment of the Interest on the City Debt	1,500,000 00	132205	Eagle Paint & Varnish Works	56 40	132391	Barber Asph. Pvg. Co.	52 50
132469	The Commissioners of the Sinking Fund, for Account of the Sinking Fund Payment of the Interest on the City Debt	1,000,000 00	132206	F. Eckenroth & Son.	55 64	132392	U. S. Wood Pres. Co.	84 70
132470	The Commissioners of the Sinking Fund, for Account of the Sinking Fund Payment of the Interest on the City Debt	250,000 00	132207	Paul Ayres Co., Inc.	29 80	132393	Asphalt Constr. Co.	14 40
132471	The Commissioners of the Sinking Fund, for Account of the Sinking Fund Payment of the Interest on the City Debt	500,000 00	132208	C. F. Pease Co.	24 95	132394	Bosch Magneto Co.	3 21
132472	The Commissioners of the Sinking Fund, for Account of the Sinking Fund Payment of the Interest on the City Debt	7,726 03	132209	Arthur C. Jacobson & Sons.	685 59	132395	The Barrett Co.	159 50
132473	The Commissioners of the Sinking Fund, for Account of the Sinking Fund Payment of the Interest on the City Debt	1,438 36	132210	Jos. Ruppert	12 32	132396	U. S. Wood Pres. Co.	39 20
132474	The Commissioners of the Sinking Fund, for Account of the Sinking Fund Payment of the Interest on the City Debt	7,726 03	132211	Charles Tisch	3 50	132397	The Asphalt Constr. Co.	104 70
132475	The Commissioners of the Sinking Fund, for Account of the Sinking Fund Payment of the Interest on the City Debt	2,876 71	132212	Samuel W. Cornell	27 06	132398	The Barber Asph. Pvg. Co.	130 80
132476	The Commissioners of the Sinking Fund, for Account of the Sinking Fund Payment of the Interest on the City Debt	349 32	132213	Travers Twine & Cordage Co.	14 05	President of the Borough of Brooklyn.		
132477	The Commissioners of the Sinking Fund, for Account of the Sinking Fund Payment of the Interest on the City Debt	1,212 33	132214	Coldwell Lawn Mower Co.	56 41	132490	Frank H. Quinby	16,859 12
132478	The Commissioners of the Sinking Fund, for Account of the Sinking Fund Payment of the Interest on the City Debt	7,726 03	132215	Oriental Rubber & Sup. Co.	17 00	132491	Wm. H. Egan	5,157 68
132479	The Commissioners of the Sinking Fund, for Account of the Sinking Fund Payment of the Interest on the City Debt	349 32	132216	E. B. Latham & Co.	3 26	132492	Ganford Co., Inc.	1,221 00
132480	The Commissioners of the Sinking Fund, for Account of the Sinking Fund Payment of the Interest on the City Debt	7,726 03	132217	James Campbell	5 00	132493	Ward & Tully	5,367 80
Bronx Parkway Commission.			132218	Fred J. Herr	3 50	132494	Bklyn. Alcatraz Asphalt Co.	1,626 40
132225	8-1-16 J. Kane	\$1 90	132219	J. S. Woodhouse Co.	3 50	Public Service Commission.		
132226	Geo. R. Hilty	68 46	132464	43978 John J. Kenney Co.	\$688 00	132551	8-31-16 N. Y. Law Journal	7 00
132227	9-5-16 A. R. Mosler & Co.	7 33	President of the Borough of Manhattan.			132552	8-31-16 H. F. Oest	2 25
132228	7-21-16 J. S. Woodhouse Co.	83 76	132121	Henry H. Lloyd	\$1,171 15	132553	9-21-16 O'Keefe-Bannin Co.	12 50
132229	9-12-16 J. O. & W. T. Bizier	4 50	132122	R. Ernest Beatty	23 00	132554	8-31-16 Henry Pearl & Sons Co.	11 04
132230	9-5-16 Viscosity Co.	14 28	132123	Henry H. Lloyd	36 95	132555	9-27-16 Dykes Lumber Co.	119 43
132231	9-8-16 Library Bureau	66 00	132124	Wm. A. Prendergast as Comptroller	1,082 75	132556	8-1-16 Henry Moss & Co.	49 91
132232	4-10-16 National Blue Print Co.	4 58	132125	Wm. A. Prendergast as Comptroller	1,321 02	132557	9-12-16 Pittsburgh Plate Glass Co.	11 85
132233	7-27-16 The Globe Wernicke Co.	35 20	132109	40456 Alfred Hopkins	13,600 69	132558	9-23-16 The Proctor & Gamble Distb. Co.	19 25
132234	10-12-16 The New York Times	30 00	132110	40172 U. S. Wood Pres. Co.	71 75	132590	40383 Rapid Transit Subway Const. Co.	20,394 12
132235	9-25-16 Wm. F. Johnson	435 00	132111	39583 Sicilian Asp. Pav. Co.	438 15	132591	39492 Cranford Co.	64 82
Department of Parks, Borough of Brooklyn.			132112	32778 Sicilian Asp. Pav. Co.	262 88	132592	39492 Cranford Co.	32 40
132220	10-11-16 Bureau of Highways	\$25 50	132113	36773 W. J. Fitzgerald	149 05	132593	40315 Cranford Co.	226 61
132221	10-5-16 Bergstrom & Bass	29 81	132114	36770 W. J. Fitzgerald	147 63	132594	44764 The Empire Const. Co.	710 59
132222	9-28-16 Schwartz & Land	108 50	132115	42399 Matthew Baird Cont. Co.	440 18	132595	43353 Rail Joint Co.	6,613 38
132223	10-16-16 James Clancy	735 00	132116	37213 Barber Asp. Pav. Co.	710 33	132596	43696 The Altoria Realty & Const. Co.	19,052 73
132224	10-11-16 Bureau of Highways	31 25	132117	32897 Barber Asp. Pav. Co.	247 06	132597	43696 The Altoria Realty & Const. Co.	14,046 65
132183	9-1-16 Chas. Schaefer & Son	466 85	132118	33258 Barber Asp. Pav. Co.	598 21	132599	43677 Herbert W. Lockwood	1,239 09
132184	9-30-16 Nathan Strauss, Inc.	439 86	132119	42695 Jos. L. Brennan	161 48	132600	43677 Herbert W. Lockwood	98 39
132185	9-30-16 R. F. Stevens Co.	13 50	132120	37113 Asphalt Const. Co.	38 34	132496	The Bell Tel. Co. of Pa.	7 85
132186	9-30-16 F. Kindt Co.	45 00	132366	Thomas F. Walsh	105 00	132497	Geo. D. Ebermayer	62 50
132187	4-27-16 S. Tuttle, Son & Co.	177 10	132367	Thomas F. Walsh	8 65	132498	The N. Y. Edison Co.	32 66
132188	9-9-16 Rudolph Reimer	424 00	132368	10-18-16 Thomas F. Walsh	250 00	132499	N. Y. Tel. Co.	293 89
132189	9-1-16 Brooklyn Coat & Apron Supply Co.	39 60	132402	9-30-16 National Towel Sup. Co.	34 86	132500	M. J. Farrell	84 32
132190	10-4-16 Cascade Steam Laundry Co., Inc.	384 04	132403	9-29-16 G. W. Bromley & Co.	22 50	132501	H. A. D. Hollman	184 08
132191	10-3-16 H. Kenney	11 00	132404	9-30-16 Tower Mfg. & Nov. Co.	8 40	132502	Geo. L. Lucas	481 25
132192	10-3-16 The Peerless Blue Print Co.	1 43	132405	10-3-16 F. W. Devoe & C. T. Reynolds Co.	2 04	132503	John H. Myers	91 61
132193	10-6-16 Neostyle Co.	3 00	132406	10-5-16 Art Metal Const. Co.	28 50	132504	Wm. C. Whiston	277 48
132194	10-6-16 Empire Waste Co., Inc.	18 75	132407	10-10-16 Fireproof Furniture & Construction Co.	619 00	132528	9-21-16 Henry Bainbridge & Co.	21 78
132195	10-6-16 C. S. Hammond & Co.	3 00	132408	10-2-16 Geo. W. Heiland	8 75	132529	9-16-16 Baron Prtg. Co.	46 68
132196	9-28-16 The Petroleum Products Co.	15 60	132428	8-24-16 Republic Const. Co.	45 67	132530	9-6-16 Arthur W. Clapp	35 00
132197	9-22-16 J. H. Boozer	9 65	132429	9-16-16 Warner Quinlan Asphalt Co.	12 99	132531	9-26-16 Colt Stratton Co.	12 65
132198	9-7-16 Wm. Knappmann & Co.	57 00	132430	8-1-16 The Aztec Asphalt Co., Inc.	35 10	132532	9-1-16 Crescent Garage	36 35
132199	10-4-16 Co.	9 93	132431	8-10-16 The Barber Asp. Pav. Co.	6 30	132533	9-14-16 Dehance Mfg. Co.	539 40
132200	8-15-16 A. G. Spalding & Bros.	7 76	132432	8-25-16 W. J. Fitzgerald	21 60	132534	8-16-16 F. W. Devoe & C. T. Reynolds Co.	14 29
132201	7-27-16 Hall & Hurlbert, Inc.	17 00	132433	8-31-16 U. S. Wood Pres. Co.	10 92	132535	9-11-16 Dieges & Clust.	3 00
			132434	9-20-16 Edward J. McCabe Co.	175 00	132536	9-27-16 Eugene Dietzgen Co.	52 00
			132435	8-30-16 David Shuldinger, Inc.	31 00	132537	Eimer & Amend	42 64
			132436	8-17-16 T. E. Quinn	35 00	132538	8-17-16 Engineering News	1 60
			132437	9-27-16 Greenlie-Halliday Co.	64 00	132539	6-22-16 Evans Penfold Co.	2 25
			132438	9-2-16 B. F. Reilly	12 00	132540	8-31-16 The Glenwood Garage	41 06
			132439	9-20-16 A. Wanderer	5 50	132541	8-12-16 J. W. Fiske Iron Works	241 00
			132440	9-2-16 The Barber Asp. Pav. Co.	34 65	132542	9-16-16 James A. Hamilton & Son.	20 85
			132441	6-30-16 The Aztec Asphalt Co., Inc.	45 00	132543	9-16-16 C. D. Gregg Tea & Coffee Co.	17 00
			132442	8-28-16 Walton Cont. Co.	336 90	132544	9-16-16 The Hunroon Ice Co.	2 17
			132443	9-21-16 Edwin Levick	19 00	132545	Kalt Lumber Co.	22 50
			132444	Schofield & Co.	5 25	132546	7-1-16 Law Printing Co.	245 46
			132445	6-29-16 Stanley & Patterson, Inc.	31 77	132547	9-14-16 Library Bureau	27 00
			132446	9-10-16 Buff & Buff Mfg. Co.	1 80	132548	8-4-16 The Lufkin Rule Co.	6 00
			132447	8-11-16 Harlem Cont. Co.	52 35	132549	9-21-16 Oscar Muller Co.	40 00
			132448	9-8-16 The Sicilian Asp. Pav. Co.	173 25	132550	National Process Co.	1,120 20
			132449	8-31-16 U. S. Wood Pres. Co.	110 23	132551	Van Camp's Products Co.	20 00
			132450	8-10-16 The Barber Asp. Pav. Co.	265 15	132552	8-21-16 A. & W. Auburn Prison	27 45
			132451	8-30-16 The Asphalt Const. Co.	6 60	132553	7-26-16 George Murphy, Inc.	31 08
			132452	8-2-16 The Sicilian Asp. Pav. Co.	481 16	132554	8-14-16 R. S. Ruggles & Co.	111 30
			132453	8-31-16 U. S. Wood Pres. Co.	444 44	132555	8-1-16 A. C. Smucker	190 00
			132454	9-16-16 Warner Quinlan Asp. Co.	48 35	132556	9-15-16 Standard House & Window Cleaning Co.	10 00
			132455	9-1-16 The Aztec Asphalt Co., Inc.	69 90	132557	7-1-16 E. A. Steilen Ice Co.	6 50
			132456	9-16-16 The Barber Asp. Pav. Co.	201 68	132558	9-19-16 Tower Bros. Stationery Co.	61 75
			132457	Uvalde Const. Co.	49 20	132559	8-28-16 Tower Mfg. & Nov. Co.	4 20
			132458	8-31-16 Uvalde Cont. Co.	8 10	132560	6-15-16 Benj. H. Tyrrel, Inc.	185 76
			132459	8-30-16 The Asphalt Const. Co.	12 90	132561	9-23-16 Union Carbide Sales Co.	7 70
			132460	8-31-16 W. J. Fitzgerald	3 90	132562	9-8-16 P. W. Valley, Inc.	65 33
			132461	9-1-16 Eastern Paving Co.	9 30	132563	9-23-16 Voland & Sons	107 20
			132462	9-8-16 Geo. A. Dugan Co.	113 25	132564	9-20-16 E. H. Walsh	20 10
			President of the Borough of The Bronx.			132565	9-16-16 West Pub. Co.	10 50
			132356	44531 Calvin Tomkins	\$567 58	132566	9-15-16 Westinghouse Elec. & Mfg. Co.	2 43
			132357	45644 Uvalde Asp. Pav. Co.	16,286 00	132567	8-17-16 Whitall-Tatum Co.	1 31
			132358	44095 J. Dimenna	1,804 42	132568	7-1-16 Chas. G. Willoughby	42 82
			132359	44935 M. Di Menna Const. Co.	3,492 65	132569	7-5-16 The Brooklyn Daily Eagle	401 60
			132360	43638 Anable Const. Co.	5,265 28	132570	7-5-16 Brooklyn Daily Times	383 20
			132095	44725 The Barnett Co.	6,147 39	132571	7-5-16 Brooklyn Daily Times	486 88
			132096	44556 Geo. H. Curtis Const. Corp.	1,181 37	132572	7-5-16 Brooklyn Daily Times	492 00
			132097	44586 N. Y. Tel. Co.	142 97	132573	44890 Degnon Cont. Co.	4,794 36
			132098	42710 The Sicilian Asp. Pav. Co.	122 73	132574	43682 Upper Hudson Stone Co.	3,766 61
			132099	41951 Amanna & Lyons	161 48	132575	43642 The Oliver Iron & Steel Co.	5,457 30
			132100	41965 Peter Cramer	54 14	132576	43646 The American Brake Shoe & Foundry Co.	111 52
			132101	41601 I. F. Cavalluzzo	159 15	132577	43355 Chas. Meads & Co.	13,425 18
			132102	45317 The Barber Asp. Pav. Co.	3,050 35	132578	40386 The Degnon Cont. Co.	51,896 92
			132103	45642 The Barber Asp. Pav. Co.	6,721 71	132579	42706 Litchfield Const. Co.	58,268 65
			132374	10-17-16 Asa L. Shipman's Sons	4 08	132580	43644 Wm. Wharton, Jr., & Co., Inc.	16,763 60
			132375	10-11-16 The Burnet Company	6 00	132581	43354 Bethlehem Steel Products Co.	54,126 46
			132376	10-11-16 Defiance Mfg. Co.	9 00	132582	43387 Robt. F. Horsey	48 02
			132377	10-13-16 Fallon Law Book Co.	18 75	132583	43678 Herbert W. Lockwood	296 40
			132378	9-16 A. P. Dienst Co.	68 00	132584	43454 Manganese Steel Rail Co.	11,987 71
			132379	10-14-16 Annin & Co.	38 55	132585	43680 Herbert W. Lockwood	7,449 45
			132380	9-28-16 A. & W. Sing Sing Prison.	15 35	132586	44891 Serber Stander Co., Inc.	20,884 45
			132381	10-7-16 The Auto Supply Co.	168 73			
			132382	9-29-16 Charles W. Crane	550 00			
			132383	10-6-16 Maher & Flochart	159 05			
			132384	9-26-16 The Auto Supply Co.	85 40			
			132385	10-10-16 General Speedometer Repair Co.	4 00			
			132386	10-11-16 A. S. Sherwood	6 25			
			132387	10-6-16 Detroit Cadillac Motor Car Co.	6 20			

Invoice Finance Date Vouch- or Con- er No. tract Number.	Name of Payee.	Amount.	Invoice Finance Date Vouch- or Con- er No. tract Number.	Name of Payee.	Amount.	Invoice Finance Date Vouch- or Con- er No. tract Number.	Name of Payee.	Amount.
132574	40885 Rapid Transit Subway Const. Co.	28,531 08	132150	45217 Beyer Bros. Commission Co.	6,981 99	132420	9-21-16 The H. B. Claflin Corp. of N. Y.	8 61
132575	40315 Cranford Co.	3,000 00	132151	45384 Borden's Farm Products Div.	739 00	132421	10-16-16 Detroit Cadillac Motor Car Co.	15 00
132576	40315 Cranford Co.	3,000 00	132152	45218 Conron Bros. Co.	4,406 82	132423	10- 2-16 Jas. Lewis.	15 50
132577	39492 Cranford Co.	4,000 00	132153	45593 The Corby Co.	23 04	132424	9-29-16 National Lead Co.	9 75
132578	39492 Cranford Co.	2,000 00	132154	45722 Lewis De Groff & Son.	13 36	132425	9-16-16 Albert Oliver & Son, Inc.	98 18
132579	43683 Dock Contractor Co.	550 00	132155	45314 The Empire State Dairy Co.	5,849 71	132426	9-30-16 Mose Palen.	35 80
132580	40976 Smith, Hauser & MacIsaac, Inc.	1,354 92	132156	45233 Saml. E. Hunter.	492 98	132427	9-30-16 Postal Automobile Co.	51 62
132581	38945 Rapid Transit Subway Const. Co.	1,907 56	132157	45221 Morris & Co.	227 63	Department of Water Supply, Gas and Electricity.		
132582	38425 U. S. Realty & Imp. Co.	1,871 12	132158	45234 N. Y. & N. J. Produce Co., Inc.	4,314 72	132487	H. R. Emerson.	\$66 89
132583	31544 Bradley Cont. Co.	41,814 45	132138	45657 Sackett Coal Co.	3,170 00	132488	Frank E. Hale.	41 00
132584	43647 American Iron & Steel Mfg. Co.	301 08	132139	45304 Geo. W. Van Boskerck & Son.	6,598 37	132489	Jos. Goodman.	2 20
132585	43647 American Iron & Steel Co.	802 22	132140	45410 Standard Oil Co. of N. Y.	261 48	132346	43904 The United Electric Light & Power Co.	1,304 97
132586	43987 Thos. Crimmins Cont. Co.	17,487 49	132141	45441 R. W. Geldart.	302 85		The United Electric Light & Power Co.	13 33
132587	43679 Herbert W. Lockwood.	1,174 61	132142	45443 The Manhattan Supply Co.	337 09	132347	43920 N. Y. Edison Co.	658 00
132588	43679 Herbert W. Lockwood.	99 79	132143	44377 Louis S. Gimbel.	1,179 00	132348	43917 Welsbach Street Ltg. Co. of Am.	13,070 18
132589	43270 Inter-Continental Constr. Corp.	70 34	132144	44642 D. B. Pershall & Son.	240 63		Welsbach Street Ltg. Co. of Am.	3 92
Department of Public Charities.			132130	10-16-16 A. M. Wilson.	61 43	132349	44174 N. Y. & Richmond Gas Co.	200 01
132159	45223 Sulzberger & Sons Co.	\$8,091 92	132131	10-13-16 A. M. Wilson.	2 65		N. Y. & Richmond Gas Co.	102 82
132160	45059 R. F. Stevens Co.	691 51	132132	10-16-16 A. M. Wilson.	18 23	132350	45537 Geo. D. Harris & Co., Inc.	1,968 62
132161	45316 R. F. Stevens Co.	3,816 74	132133	A. M. Wilson.	372 61	132351	42831 The Northern Cornice & Roofing Co.	199 45
132162	45562 Jos. Seeman.	574 09	Board of Water Supply.			132352	44850 Joseph Johnson's Sons.	2,585 60
132163	45656 Nathan Strauss.	399 36	132105	40171 The Mount Vernon Trust Co., Assignee of Transit Construction Co.	\$2,360 00	132353	43914 Welsbach Street Ltg. Co. of Am.	961 21
132145	43145 B. Diamond.	4,518 90	132369	9-30-16 N. Y. Telephone Co.	2 57	132354	45469 Dexter & Carpenter, Inc.	14,547 13
132146	43146 Harry Klein.	900 00	132370	9-30-16 N. Y. Tel. Co.	9 30			
132147	37743 Walker & Gillette.	150 52	132371	The North Side News Co.	24 12			
132148	45789 Armour & Co.	421 76	132419	10- 6-16 Baker Rim & Auto Supply Co., Inc.	80 00			
132149	45674 John Bellmann.	3,266 10	132422	10- 6-16 Geo. Douglass.	39 24			

BOARD OF CITY RECORD.

Abstract of Transactions for Week Ended October 7, 1916.

Monies Received—Subscriptions to the CITY RECORD, \$120.90; cash sales of CITY RECORD, \$59.84; total, \$180.74.

Vouchers Transmitted to Comptroller—Contracts, \$10,988.49; payrolls, \$2,000.64; total, \$12,989.13.

Open Market Orders Issued After Competitive Bidding.

Name of Lowest Bidder.	Orders.	Printing.	Stationery.	Books.	Total.
W. F. Albers.	1			\$9 85	\$9 85
H. Bainbridge & Co.	2		\$27 87		27 87
W. Bratter & Co.	28	\$250 90	151 95	40 50	443 35
The Brooklyn Daily Eagle.	6	8 75	69 45		78 20
M. B. Brown Ptg. & Bdg. Co.	64	9,210 38	390 62	4,043 57	13,644 57
P. J. Collison & Co.	33	684 00	110 27		794 27
Enlow Company, Inc.	2		29 24		29 24
Koller & Smith Co.	8	3 90	99 40		103 30
Clarence S. Nathan, Inc.	7	335 60	321 00		656 60
New York Blue Print Paper Co.	1	29 00			29 00
The O'Connell Press, Inc.	6	742 00			742 00
Remington Typewriter Co., Inc.	12		123 11		123 11
Tiebel Bros.	10		434 85		434 85
Tower Manufacturing & Nov- elty Co.	8		165 62		165 62
Trow Directory Printing & Bookbinding Co.	3	1,637 00			1,637 00
	191	\$12,901 53	\$1,488 53	\$4,528 77	\$18,918 83

HENRY McMILLEN, Deputy and Acting Supervisor.

BOARD OF CITY RECORD.

Abstract of Transactions for Week Ended Oct. 14, 1916.

Monies Received—Subscriptions to the CITY RECORD, \$116.25; cash sales of CITY RECORD, \$35.73; total, \$151.98.

Vouchers Transmitted to Comptroller—Payrolls, \$6.05; total, \$6.05.

Open Market Orders Issued After Competitive Bidding.

Name of Lowest Bidder.	Orders.	Printing.	Stationery.	Books.	Total.
W. F. Albers.	2			\$118 95	\$118 95
American Bank Note Co.	1	\$117 00			117 00
H. Bainbridge & Co.	1		\$4 60		4 60
W. Bratter & Co.	51	3,474 85	212 20	1,440 70	5,127 75
The Brooklyn Daily Eagle.	4	18 00	18 75		36 75
M. B. Brown Ptg. & Bdg. Co.	89	5,578 59	586 39	3,219 99	9,384 97
P. J. Collison & Co.	7	282 83	42 66		325 49
Koller & Smith Co.	2	3 20	1 80		5 00
Library Bureau.	2		5 60		5 60
J. J. Little & Ives Co.	3	104 60			104 60
Clarence S. Nathan, Inc.	14	509 48	79 60		589 08
The O'Connell Press, Inc.	1	180 00			180 00
Remington Typewriter Co., Inc.	7		55 80		55 80
Tiebel Bros.	11		201 67		201 67
Tower Manufacturing & Nov- elty Co.	3		14 22		14 22
Trow Directory Printing & Bookbinding Co.	2	16 00			16 00
	200	\$10,284 55	\$1,021 62	\$4,981 31	\$16,287 48

HENRY McMILLEN, Deputy and Acting Supervisor.

PUBLIC ADMINISTRATOR.

REPORT FOR QUARTER ENDED SEPTEMBER 30, 1916.

Estates reported to and investigated by the Bureau, 142; estates upon which Letters of Administration were granted to the Public Administrator upon the application of creditors or next of kin, 40; estates upon which Letters were granted upon the application of the Public Administrator, 51; total number of estates upon which letters of administration have been granted, 91.

Six hundred and twenty-eight Estates are at present under administration.

The accounts of proceedings of the Public Administrator have been judicially settled and allowed by the Surrogate in 33 Estates, and the Estates distributed pursuant to the Decree of the Surrogate.

Six hundred and ninety-six Estates were received from the New York Hospital, Bellevue and Allied Hospitals and the Commissioner of Public Charities.

Three hundred and eighty-seven Estates heretofore received from the Coronors' Office of the Borough of Manhattan, from Bellevue and Allied Hospitals from the Commissioner of Charities, have been paid directly into the City Treasury.

In fourteen cases citations were served on the Public Administrator to attend the probate of a last Will and Testament, and his appearance noted.

All reports and returns to the Comptroller, Board of Aldermen, and to the Supervisor of the City Record have been rendered.

Balance on hand July 1, 1916. \$541,468 45

Cash received during the last three months. 143,341 37

Cash disbursed during the last three months. \$684,809 82

Balance on hand Oct. 1, 1916. 77,287 64

Deposited as follows: National Park Bank, \$71,974.65; Bankers Trust Company, \$56,347.10; Empire Trust Company, \$328,061.86; Astor Trust Company, \$2,102.23; Chatham & Phenix National Bank, \$149,036.34; total, \$607,522.18.

Total amount paid into the City Treasury during the last three months for commissions, \$3,394.25.

Total amount paid into the City Treasury during the last three months to account of intestate estates, \$5,011.18.

Total amount paid into the City Treasury for costs, \$430.00.

WILLIAM M. HOES, Public Administrator.

DEPARTMENT OF FINANCE.

Abstract of Transactions for Week Ended Aug. 5, 1916.

(Received at City Record Office Oct. 13, 1916.)

Deposited in the City Treasury.

To the Credit of the City Treasury. \$6,848,616 68

To the Credit of the Sinking Funds. 562,932 50

Total. \$7,411,549 18

Warrants Registered for Payment.

Appropriation Accounts, "A" Warrants. \$1,463,634 93

Special Revenue Bond Fund Accounts, "B" Warrants. 380,515 48

Corporate Stock Fund Accounts, "C" Warrants. 997,110 52

Special and Trust Fund Accounts, "D" Warrants. 333,582 26

Total. \$3,174,843 19

Bonds Issued.

Revenue Bonds. \$5,700,000 00

Bonds Redeemed.

Bonds of former Corporations now included in the City of New York. \$165,000 00

Suits, Court Orders, Judgments, Etc., Filed.

Weschpitzky, Morris; D. Bayton, attorney; Copy summons, action against City of New York. Tallman, Wm. Warren; M. E. Finnigan, attorney; certified copy order directing payment of award for Parcel I, Seventy-first st., etc., Brooklyn, to Collector of Assessments and Arrears. Collins, Wallace E. J., and Fowler, Stanley C.; copy affidavits, order and certificate of B. J. Humphrey, J., allowing \$675.35, counsel fees, etc., action against Anthony Ferraro. Kroch, Mrs. John; E. W. Murphy, attorney; ap. for payment of 60 per cent. of award, parcels 363-364, Queens Boulevard, etc., Queens. Fletcher, Geo. E.; E. W. Murphy, attorney; app. for payment of 60 per cent. of award, parcels 708, 709 and 710, Queens Boulevard, Queens. Toppin, G. Charles H.; certified copy order directing payment of award for parcel 11, E. 174th st., etc., Manhattan. Snedeker, Susan A.; copy release by S. A. Snedeker and affidavit of T. W. Henry, re parcel 198, Lane ave., etc., Bronx. Kohn, Leopold and Rosie; release by C. R. Strong and affidavit re parcels 64-64A, Rosedale ave., etc., Bronx. Fiala, Barbara; release by Eastern District Savings Bank and affidavit, re parcels 91-92-93, Britton ave., etc., Queens. Lisena, Adelaita; certificate of Clerk of Queens County and affidavit re parcel 71Y, Sherman st., etc., Queens. Rodolph, A. I., and ano.; release by T. Haggerty and affidavit of M. B. Wolowitz, re parcels 341 and 342, E. 95th st., etc., Brooklyn. Reynolds, Bernard J.; release by J. W. Brice and affidavit of B. J. Reynolds re parcels 83, 83A, 83B, St. Lawrence ave., etc., Bronx.

Browne, James J.; W. R. McGuire, attorney; copy order and notice of entry vacating judgment against C. W. Hansen and ano. D. G. C. Valve Co.; J. F. Cryer, attorney; copy summons, action against Grimshaw & Sturgis, Inc., City of New York. Darin, Sam, et al.; J. A. Donegan, attorney; affidavit and order to show cause at Special Term, Supreme Court, Part 1, New York County, on Aug. 3, 1916, why peremptory writ of mandamus should not issue, re payrolls. Tortora, Salvatore; consent by Ida Schweitzer and certificate of Title Guarantee & Trust Co., re award for parcel 85A, Sherman st., etc., Queens. Sheff, Julia; release by H. G. Oehm and affidavit, re parcels 37 and 37A, Willow st., etc., Queens. Baldwin, Lena M.; L. A. Malkiel, attorney; certified copy order directing payment of \$333, amount of award. Wernberg, Jerry A.; copy affidavits, order and certificate of W. P. Platt, J., allowing \$537, counsel fees, etc., action against John McCarthy. Moore, Jesse D.; M. J. Wohl, attorney; copy of order and peremptory writ of mandamus re reapportionment of 4th Senatorial District, Kings County, Aug. 1, 1916. DuVivier & Co., Monte London, assignee; bankruptcy notice, sale Aug. 9, 1916. Equitable Life Assurance Society of U. S.; Alexander & Green, attorneys; copy of summons and complaint, action against Max Schwartz, City of New York et al. Warthen, William T.; Wherry & Mygatt, attorneys; certified copy of order directing payment of award for Parcel 90, E. 95th st., etc., Brooklyn. Young, Bertha K.; affidavit of J. J. Young, re parcel 1800, Gerry ave., Queens.

Anderson, John A., and another; consent by Mary A. Ferris and affidavit re parcel in E. 218th st., etc., Bronx. Cropsey, Harmon W.; consent by J. Dean and affidavit re parcel 5a, 24th ave., etc., Brooklyn. Aubel, Agatha E.; two releases by Title Guarantee and Trust Co. re parcel 88, Gerry ave., etc., Queens. Commerford, Annie

J.; V. L. Haines, attorney; copy of summons and complaint, action against Mary McGoldrick, City of New York, et al. Murdock, Elizabeth; Wing & Wing, attorneys; copy of order of affirmance on appeal from judgment and two transcripts of judgment, \$2,366.03 and \$100.42. Leary, Daniel J.; order and notice of entry reducing assessment taxes, 1914, property in Brooklyn. Leary, Daniel J.; order and notice of entry, reducing assessment, taxes 1915, Brooklyn. Leary, Daniel J.; order and notice of entrance reducing assessment, taxes 1916, Brooklyn. Loeser, Frederick, & Co., Inc.; E. C. Hamburg, attorney; certified copy of order directing payment of award for parcel 140, Newkirk ave., etc., Brooklyn. Furey, Annie B.; J. J. Dwyer, attorney; copy of citation to show cause at Surrogates' Court, New York County, on Sept. 19, 1916, re order to pay deposit now in City Treasury, etc.; Hitchcock, Samuel M., assignee, F. W. Hallam & Co., Inc.; bankruptcy notice at Special Term, Supreme Court, Part I, New York County, on Aug. 16, 1916.

Brennan, Catherine; release by New York Investors' Corp. and affidavit re parcel 109, Gerry ave., etc., Queens. Koelmel, Nikolaus and Ida; release by Title Guarantee and Trust Co. and affidavit re parcel 103, Gerry ave., etc., Queens. Keller, Mary F.; release by Title Guarantee and Trust Co. and affidavit re parcel 111, Gerry ave., etc., Queens. Van Note, Peter J.; consent by Barbara E. Pfalzgraf and affidavit of A. J. Stern re parcel 30a, 24th ave., etc., Brooklyn. Brown, M. Bayard; two certificates of Register of Bronx County and affidavit of T. K. Mahlon re parcel 210, Westchester ave., etc., Bronx. Neuweiler, Chas. and Louise; release by A. Koch and affidavit re parcels 58 and 58a, Nudge st., etc., Queens. Johnson, Maria; release by Title Guarantee and Trust Co. and affidavit re parcel 98, Gerry ave., etc., Queens. Wilken, Adolph F. and Eliz.; consent by Anna K. Fischer and affidavit re parcel 175a, Hull ave., etc., Queens. Gregor, Frank and Mary; release by Chas. Glore and affidavit re parcels 258, 258a, Olmstead ave., etc., Bronx. Maurer, Rosa; release by Bronx Borough Bank and affidavit of W. H. Daigneault and certificate of Register of Bronx County re parcel 22a, Unionport rd., etc., Bronx. Lancaster Sea Beach Imp. Co.; F. J. Lancaster; petition and affidavit re payment of money paid out for benefit of City of New York. Westervelt, Minnie; T. W. Henry, attorney; certified copy of order directing payment of award for parcels 211 and 211b, Olmstead ave., etc., Bronx.

Claims Filed.

Stokes, Anna L.; personal injuries, fell on ice and snow on sidewalk, front 2251 7th ave., Manhattan, March 17, 1916, \$1,000; W. H. Austin, attorney. Stokes, Kenneth; damages by reason of injuries sustained by wife, caused by fall on ice and snow on sidewalk, front 2251 7th ave., Manhattan, March 17, 1916, \$1,000; W. H. Austin, attorney. Wille, August; personal injuries, fell on ice and snow on sidewalk at southwest corner 5th ave. and 13th st., Brooklyn, February 5, 1916, \$10,000; Weissmann & Hertz, attorneys. Minkin, Max, infant, Paul Minkin, guardian; personal injuries, fell in hole in sidewalk between 1288 and 1290 Webster ave., Bronx, January 6, 1916, \$1,000; H. C. Lake, attorney. Foy, James; amount due for sandwiches and coffee furnished Department of Street Cleaning on March 6, 1915, \$67.10. O'Connor, Bernard F.; damage to auto on Jackson ave. or Broadway, where it runs into Bayview ave., Queens, between City line and Little Neck road, July 14, 1916, \$144.60; W. B. Parson, attorney. Pattison, Wm. F.; damage to automobile run into by ambulance of Kings County Hospital at New York ave. and Pacific st., Brooklyn, January 29, 1916, \$67.80; C. A. Wick, attorney. Follwell, Edgar S.; services rendered as Assistant Expert in special franchise tax certiorari proceedings, month of July, 1916, \$150. Rumery, Ralph R.; services rendered as Consulting Engineer in connection with special franchise assessments, Holmes Electric Protective Co., 1913, and Empire Subway Co., 1913 and 1914, month of July, 1916, \$643.71. Whelan, John F.; burial expenses, F. Schmidt-born, veteran, \$50.

Mutual-McDermott Dairy Corporation; damage to wagon caused by limb of tree protruding over curb at southeast corner 34th st. and Newkirk ave., Brooklyn, May 2, 1916, \$85; Byrnes, Thomas J.; damage to clothing caught on drawer of card index cabinet in Room 1240, Municipal Building, July 29, 1916, \$7. Auerbach & Sons, D.; damage to premises, 543-545 W. 46th st., Manhattan, caused during sewer work on W. 46th st., between 10th and 11th aves., \$11.77. Freiman, Bessie; damage to wearing apparel caused by dirt thrown through car window, cross town car at Avenue B and 2d st., Manhattan, \$10.50. Heller, Jennie, infant, by Pincus Heller, guardian; personal injuries, fell from defective swing in playground of Hamilton Fish Park on June 17, 1916, \$500; J. Hahn, attorney. Sweeney, Nora; personal injuries, run over by Department of Street Cleaning automobile at northwest corner 23d st. and 6th ave., Manhattan, on March 23, 1916, \$10,000; T. E. Flynn, attorney. Merrill, Nelson, infant, by Edw. C. Merrill, guardian; personal injuries due to burns caused by having bucket of hot tar thrown upon him at east side Jerome ave., 100 feet south of 176th st., Bronx, June 5, 1916; G. Tiernan, attorney. Zatkowsky, Barney, infant, Louis Zatyowsky, guardian; personal injuries, fell on defective sidewalk, on 10th ave., north of 38th st. Manhattan, June 6, 1916, \$10,000; D. Lisnow, attorney. Bauer, Max; personal injuries, fell on ice and snow on defective sidewalk, front 740 German pl., Bronx, February 5, 1916, \$5,000; B. Berger, attorney. Sether, Enoch; personal injuries, fell on ice and snow on sidewalk, front 136 Hamilton ave., Brooklyn, February 14, 1916, \$10,000; S. C. Baldwin, attorney.

Fishman, Elizabeth; personal injuries, fell on ice and snow on crossing at Dumont ave. and Sackman st., Brooklyn, March 21, 1916, \$10,000; S. A. Telsky, attorney. Levy Dairy Co., amount due for milk furnished Bellevue and Allied Hospitals under contract entered into about November 9, 1915, \$202.47; V. V. Zipris, attorney. New York and New Jersey Produce Co., Inc.; amount due for potatoes furnished Department of Public Charities, delivered to Kings County storehouse, January 4, 1916, \$174.25; Lynch, John F.; amount due for overtime work on Sundays and holidays, employed as Machinists' Helper, Department of Water Supply, Gas and Electricity, Ridgewood pumping station, \$18.75. Fisher, Marie; personal injuries, garbage can fell on foot, being replaced on sidewalk by Department of Street Cleaning employee, front 1341-2 Monroe st., Manhattan, on July 3, 1916, \$1,000; A. S. Jaffer, attorney.

Conklin, Catherine; personal injuries, fell on defective sidewalk, front of 200 W. 14th st., Manhattan, June 1, 1916, \$10,000; H. Miller, attorney. Gottlieb, H., & Son, Inc.; damage to carriage run into by D. S. C. wagon cor. 4th ave. and Douglass st., Brooklyn, on July 4, 1916. Stokes, Wm.; personal injuries, fell on ice on sidewalk, front of 304 Washington st., Manhattan, \$25,000; E. Maxson, attorney. Frankel, Charles; refund of jury fee, 2nd District Municipal Court, Manhattan, Waldman vs. Zimmerman. Babcock, R. K.; damage to wearing apparel caused by D. S. C. scraper at Beaver and New sts., Manhattan, July 12, 1916, \$25.

Brooklyn Heights R. R. Co.; damages by reason of cave-in on Nostrand ave., bet. Tilden ave. and Beverly rd., Brooklyn, July 13, 1916, \$10,000. Morris, Horatio; refund of part of fee paid for license superseded by public hack ordinance, \$5.12. Tapper, Simon; damages by reason of injuries sustained by wife, Yetta Tapper, caused by fall on defective sidewalk, front of 1744 Prospect pl., Brooklyn, on May 7, 1916, \$800; L. Sacks, attorney. Amounts due for advertisements published June and July, 1916, W. G. Foster, attorney: Brooklyn Daily Eagle, \$3,387.75; Brooklyn Union Publishing Co., \$3,609.13; Brooklyn Daily Times, \$3,387.20; Brooklyn Citizen, \$3,504.51; Roehr Publishing Co., \$3,417.85. Hintze, J. P.; damage to horse and wagon, front of 554 DeKalb ave., Brooklyn, caused by D. S. C. employee, July 14, 1916, \$5. Matthews Baird Contracting Co.; amount due under contract for regulating and repaving with granite block 18th st., bet. 6th and 7th aves., \$1,091.99; Kellogg & Rose, attorneys.

Approval of Sureties.

The Comptroller approved of the adequacy and sufficiency of the sureties on the following proposals, viz.:

President of Bronx—Alterations, Judges Chambers and Jury Room: Hoffman & Hyams, principal; Royal Indemnity Co., surety. Paving, etc., Jerome ave.: Asphalt Paving Co., principal; National Surety Co. and Globe Indemnity Co., sureties. Repaving E. 138th st.: Louis H. Freeman, principal; U. S. Fidelity and Guaranty Co., surety.

President of Brooklyn—Cement: Audley Clarke Co., principal; National Surety Co., surety. Regulating, etc. E. 10th st.: Louis Granato, principal; Aetna Accident and Liability Co., surety. Robinson st.: Uvalde Asphalt Paving Co., principal; National Surety Co. and American Surety Co., sureties. Navy st.: Mich'l F. Scott, president; U. S. Fidelity and Guaranty Co., surety. Navy st.: Mich'l F. Scott, principal; U. S. Fidelity and Guaranty Co., surety. Avenue O: Uvalde Asphalt Paving Co., principal; National Surety Co. and American Surety Co., sureties. West st.: Brooklyn Alcatraz Asphalt Co., principal; Globe Indemnity Co. and National Surety Co., sureties. 68th st.: Brooklyn Alcatraz Asphalt Co., principal; Globe Indemnity Co. and National Surety Co., sureties. Union st.: Brooklyn Alcatraz Asphalt Co., principal; Globe Indemnity Co. and National Surety Co., sureties. 6th ave.: Brooklyn Alcatraz Asphalt Co., principal; Globe Indemnity Co. and National Surety

Co., sureties. 76th st.: Brooklyn Alcatraz Asphalt Co., principal; Globe Indemnity Co. and National Surety Co., sureties. 55th st.: Brooklyn Alcatraz Asphalt Co., principal; Globe Indemnity Co. and National Surety Co., sureties. Park ave.: Newman & Carey, principal; Aetna Accident and Liability Co., surety. Clay ave.: Newman & Carey, principal; Aetna Accident and Liability Co., surety. Evergreen ave.: Borough Asphalt Co., principal; National Surety Co. and Globe Indemnity Co., sureties. Cropsey ave.: Borough Asphalt Co., principal; Globe Indemnity Co. and National Surety Co., sureties.

Central Purchasing Committee—Cleaning material: Holbrook Mfg. Co., principal; U. S. Guarantee Co., surety. Jas. A. Miller, principal; Casualty Co. of America, surety. Coal: John F. Schmadeke, Inc., principal; Corporate Stock, surety. S. Tuttle Sons & Co., principal; American Surety Co., surety. White Lead: Thos. C. Dunham, Inc., principal; U. S. Fidelity and Guaranty Co., surety.

Department of Docks and Ferries—Freight shed, foot W. 55th st., North River: Snare & Triest Co., principal; Globe Indemnity Co., Fidelity and Deposit Co. and American Surety Co., sureties. Heating system, freight shed, foot W. 55th st., North River: Wm. J. Olvany, principal; American Fidelity Co., surety. Plumbing, freight shed, foot of 55th st., North River: Thos. E. O'Brien, Inc., principal; National Surety Co., surety.

Department of Education—Alterations, etc.: P. S. 109, Brooklyn: Miller & Katz, principal; Casualty Co. of America, surety. P. S. 82, Manhattan: Harry Klein, principal; Casualty Co. of America, surety. Sanitary work: P. S. 50, 175: Jos. A. Graf, principal; Casualty Co. of America, surety. P. S. 72, 110, 112, 175: D. J. Carey, principal; Casualty Co. of America, surety. Electric work: P. S. 45 and 136, Brooklyn: Eugene Frang, principal; Aetna Accident and Liability Co., surety. P. S. 50: Commercial Const. Co., principal; Casualty Co. of America, surety. P. S. 110: T. Frederick Jackson, principal; Casualty Co. of America, surety. Electrical equipment: P. S. 28, 84 and Manual Training School: N. Y. Construction Co., principal; National Surety Co., surety. Opera chairs: P. S. 107, 168: Superior Seating Co., principal; American Surety Co., surety. P. S. 73, 171: American Seating Co., principal; Maryland Casualty Co., surety. Plumbing: P. S. 45: Wells & Newton Co., principal; Aetna Accident and Liability Co., surety. Fire protection work: P. S. 174, 175: Otto Metz, principal; Casualty Co. of America, surety. P. S. 12: Louis Shadoff, principal; National Surety Co., surety. P. S. 7: Benjes & Stiefel, principal; London and Lancashire Indemnity Co., surety. P. S. 110: A. W. King, principal; U. S. Fidelity and Guaranty Co., surety. P. S. 50: Morris Levin, principal; National Surety Co., surety. P. S. 125: Alpha Painting Corp., principal; National Surety Co., surety. P. S. 3, 10: I. Langer, principal; National Surety Co., surety. Furniture: Item 3, Evander Childs' High School: N. J. School Furniture Co., principal; American Surety Co., surety. P. S. 50, 72, 110, 125, 174, 175: American Seating Co., principal; Maryland Casualty Co., surety. P. S. 50, 72, 110, 125, 174, 175: Narragansett Machine Co., principal; Aetna Accident and Liability Co., surety. Item 7, Evander Childs' High School: Narragansett Machine Co., principal; Aetna Accident and Liability Co., surety. P. S. 50, 72, 110, 125, 174, 175: Milton G. Reeves, principal; American Surety Co., surety. P. S. 50, 72, 110, 125, 174, 175: Manhattan Supply Co., principal; National Surety Co., surety. Item 1, 6, 10, Evander Childs' High School: Manhattan Supply Co., principal; National Surety Co., surety.

Fire Department—Repairs, etc.: Engine Company 245: Motta Contracting Co., principal; National Surety Co., surety. Company quarters: W. Konop, principal; National Surety Co., surety. Coal: Francis M. A. Leach, principal; National Surety Co., surety.

Department of Health—Groceries: John Bellman, principal; U. S. Guarantee Co., surety. Burton & Davis Co., principal; Royal Indemnity Co., surety.

President, Borough of Manhattan—Repaving: 37th st.: Asphalt Construction Co., principal; National Surety Co., surety. Beekman st.: W. J. Fitzgerald, principal; National Surety Co., surety. Delancey st.: Franklin Contracting Co., principal; Globe Indemnity Co., National Surety Co., sureties. Grand st.: W. J. Fitzgerald, principal; National Surety Co., surety. Receiving basins: J. J. Haiduvan, principal; National Surety Co., surety. John F. O'Heir, principal; American Fidelity Co., surety. J. J. Haiduvan, principal; National Surety Co., surety. Henry E. Fox, principal; National Surety Co., surety. Burnside Contracting Co., principal; National Surety Co., surety. John F. O'Heir, principal; American Fidelity Co., surety. Sewer, 134th st.: Tony Lapadula, principal; National Surety Co., surety. Skylights, West Washington Market: W. H. Quinn, principal; National Surety Co., surety.

Department of Parks—Repairs: Boat house, Prospect Park; Bernard Knopp, principal; Casualty Co. of America, surety.

Department of Public Charities—Repairs buildings, Metropolitan Hospital; Grand Terrace Construction Co., principal; National Surety Co., surety.

President of Queens—Sewer in Forest ave.; Peace Bros., principal; Massachusetts Bonding & Insurance Co., surety. Sewer in Kossuth pl.; Peace Bros., principal; Massachusetts Bonding & Insurance Co., surety. Regulating, etc., Putnam ave.: Borough Asphalt Co., principal; Globe Indemnity Co., National Surety Co., sureties. Van Alst ave.: Degnon Contracting Co., principal; National Surety Co., surety. 38th st.: Wm. J. Horie, principal; U. S. Fidelity & Guaranty Co., surety. 88th st.: H. J. Mullin Cont. Co., principal; Globe Indemnity Co., surety. Meadow st.: Astoria Contracting Co., principal; U. S. Fidelity & Guaranty Co., surety. Curbing Thomson ave.: Wm. J. Horie, principal; U. S. Fidelity & Guaranty Co., surety.

President, Borough of Richmond—Regulating, etc., Richmond Terrace—Uvalde Asphalt Co., principal; National Surety Co., American Surety Co., sureties. Arrietta st.: John E. Donovan, principal; Globe Indemnity Co., surety.

Department of Water Supply, Gas and Electricity—Coal: Geo. D. Harris & Co., principal; Casualty Co. of America, surety. Painting lampposts: Keiling & Keineking, principal; National Surety Co., surety.

Opening of Proposals.

The Comptroller by representative attended the openings of proposals at the following departments, viz.:

Pres. Bronx: Construction sewer in 177th st., regulating, etc., various streets. Furnishing street signs.

Pres. of Brooklyn: Regulating, etc., various streets.

Docks and Ferries: Dredging at W. 209th St.

Education: Furnishing paper supplies. Stationery and printed supplies. Installing electric light equipment in P. S. 120. Teachers and Janitors houses on Barren Island.

Examining Board of Plumbers: For 3,000 metal signs.

Fire: Installing underground cable. Furnishing and delivering 7 hose wagons.

Health: Lighting fixtures Kingston ave. Hospital. Alteration lighting fixtures at Willard Parker Hospital. Alterations to kitchen fixtures at Jamaica Pavilion. Electric motors and laundry machinery at Otisville Sanatorium. Alteration to lighting fixtures at Pavilions 8, 9, at North Brother Island.

Pres. of Manhattan: Receiving basins at various corners. Alteration sewer in Park ave.

Parks Department: Erection of wooden sheds at Prospect Park. Repairing where directed cement walks in small parks, Manhattan. Erection of an addition, also plumbing and heating to Golf House, Van Cortlandt Park.

Public Charities: Heating work, various buildings, Blackwells Island. Furnishing and delivering forage.

President of Richmond: Constructing sidewalks, Amboy rd. Repaving Broadway from Forest ave. to a point 1,200 feet southerly. Repaving with old granite blocks Westervelt ave.

Official Designations.

Edmund D. Fisher, Deputy Comptroller, to act as Comptroller from Tuesday, August 1, 1916, to Tuesday, October 31, 1916; both days inclusive.

Hubert L. Smith, Assistant Deputy Comptroller, to sign warrants from Tuesday, August 1, 1916, to Tuesday, October 31, 1916, both days inclusive.

EDMUND D. FISHER, Deputy and Acting Comptroller.

Department of Education.

Contracts Awarded, Oct. 18, 1916.

Parex Manufacturing Co., for furnishing chemicals, etc., to high schools; surety, Casualty Co. of America. The Alpha Painting Corp., for alterations, etc., at P. S. 168, Manhattan; surety, New Amsterdam Casualty Co. Specht & Gosman, Jr., for repairs at P. S. 101, Queens; surety, National Surety Co.

Merck & Co., for furnishing chemicals; surety, United States Fidelity & Guaranty Co. Manhattan Supply Co. and Narragansett Machine Co., Providence, R. I., for furniture for P. S. 89, Brooklyn; surety, Aetna Accident & Liability Co. M. B. Brown Printing & Binding Co., for furnishing paper supplies; surety, London & Lancashire Co.

A. E. PALMER, Secretary.

Borough of Richmond.**BUREAU OF BUILDINGS.**

Report for week ended Oct. 14, 1916:
Plans filed for new buildings (estimated cost, \$55,095), 28; for alterations, estimated cost, \$4,285, 7; for plumbing (estimated cost, \$7,305), 22. New buildings estimated, 39; alterations estimated, 15; construction inspections made, 264; plumbing and drainage inspections made, 177; inspections made of motion picture places for licenses, 1; violation notices received, 14; violation notices issued, 16.
WM. J. McDERMOTT, Superintendent.

Department of Plant and Structures.

Report for week ended Oct. 7, 1916:
Vouchers Drawn on Comptroller—Open market orders, \$4,942.46; miscellaneous \$193.43; payrolls, \$32,133.37. Total, \$37,269.26.

Moneys Received—Brooklyn Bridge: Privileges, \$3,983.90. Williamsburg Bridge: Privileges, \$126; tolls, surface railroad companies, \$2,092.75; total, \$2,218.75. Manhattan Bridge: Privileges, \$11. Queensboro Bridge: Privileges, \$24. Bridges, Harlem River and The Bronx: Privileges, \$650; material and labor, \$13.30; total, \$663.30. Grand total, \$6,906.95.

Contract Awarded—Furnishing and delivering steel wire to the Williamsburg Bridge, Oct. 4, 1916, American Steel & Wire Co., 30 Church st., Manhattan, their bid of \$5,360 being the lowest formal one received.

F. J. H. KRACKE, Commissioner.

Changes in Departments, Etc.**DEPARTMENT OF EDUCATION.**

Services Ceased—Clerks, Bureau of Attendance: Samuel Berliner, Oct. 2; Arthur J. Wilbur, Oct. 9.

**OFFICIAL DIRECTORY.**

Unless otherwise stated, the Public Offices of the City are open for business from 9 a. m. to 5 p. m.; Saturday, 9 a. m. to 12 noon.

CITY OFFICES.**MAYOR'S OFFICE.**

City Hall, Telephone, 8020 Cortlandt.
John Purroy Mitchel, Mayor.
Theodore Rousseau, Secretary.
Samuel L. Martin, Executive Secretary.
Paul C. Wilson, Assistant Secretary.
Bureau of Weights and Measures.
Municipal Building, 3d floor. Telephone, 1498 Worth.

Joseph Hartigan, Commissioner.
COMMISSIONER OF ACCOUNTS.
Municipal Building, 12th floor. Telephone, 4315 Worth.
Leonard M. Wallstein, Commissioner of Accounts.

BOARD OF ALDERMEN.
Clerk's Office, Municipal Building, 2nd floor. Telephone, 4430 Worth.
P. J. Scully, Clerk.

President of the Board of Aldermen.
City Hall, Telephone, 6770 Cortlandt.
Frank L. Dowling, President.

BOARD OF AMBULANCE SERVICE.
Municipal Building, 10th floor. Ambulance Calls, 3100 Spring. Administration Offices, 748 Worth.

ARMORY BOARD.
Hall of Records, Telephone, 3900 Worth.
C. D. Rhinehart, Secretary.

ART COMMISSION.
City Hall, Telephone, 1197 Cortlandt.
John Quincy Adams, Assistant Secretary.

BOARD OF ASSESSORS.
Municipal Building, 8th floor. Telephone, 29 Worth.
William C. Ormond, Chairman.

St. George B. Tucker, Secretary.
BELLEVUE AND ALLIED HOSPITALS.
26th st. and 1st ave. Telephone, 4400 Madison Square.

Dr. John W. Brannan, President.
J. K. Paulding, Secretary.

CENTRAL PURCHASE COMMITTEE.
Municipal Building, 12th floor. Telephone, 4227 Worth.

Director.
BUREAU OF THE CHAMBERLAIN.
Municipal Building, 8th floor. Telephone, 4270 Worth.

Milo R. Maltbie, Chamberlain.
BOARD OF CHILD WELFARE.
City Hall, Telephone, 4127 Cortlandt.

Harry L. Hopkins, Secretary.
CITY CLERK AND CLERK OF THE BOARD OF ALDERMEN.
Municipal Building, 2nd floor. Telephone, 4430 Worth.

P. J. Scully, City Clerk.
BOARD OF CITY RECORD.
Supervisor's office, Municipal Building, 8th floor. Distributing Division, 96 Reade st. Telephone, 3490 Worth.

David Ferguson, Supervisor.
DEPARTMENT OF CORRECTION.
Municipal Building, 24th floor. Telephone, 1610 Worth.

Burdette G. Lewis, Commissioner.
DEPARTMENT OF DOCKS AND FERRIES.
Pier "A," North River. Telephone, 300 Rector.

R. A. C. Smith, Commissioner.
DEPARTMENT OF EDUCATION.
Board of Education.
Park ave. and 59th st. Telephone, 5580 Plaza.

Stated meetings of the Board are held at 4

p. m. on the first Monday in February, the second Wednesday in August, and the second and fourth Wednesdays in every month, except August.

William G. Willcox, President.
A. Emerson Palmer, Secretary.

BOARD OF ELECTIONS.
General office and office of the Borough of Manhattan, Municipal Building, 18th floor. Telephone, 1307 Worth.

Edward F. Boyle, President.
Moses M. McKee, Secretary.

Other Borough Offices.
The Bronx.
368 E. 148th st. Telephone, 336 Melrose.

Brooklyn.
435-445 Fulton st. Telephone, 1932 Main.

Queens.
64 Jackson ave., L. I. City. Telephone, 3375 Hunters Point.

Richmond.
Borough Hall, New Brighton, S. I. Telephone, 1000 Tompkinsville.

All offices open from 9 a. m. to 4 p. m. Saturdays to 12 noon.

BOARD OF ESTIMATE AND APPORTIONMENT.
Municipal Building, 13th floor. Telephone, 4560 Worth.

Joseph Haag, Secretary.
Bureau of Records and Minutes.
Municipal Building, 13th floor. Telephone, 4560 Worth.

Joseph Haag, Secretary.
Office of the Chief Engineer.
Municipal Building, 13th floor. Telephone, 4560 Worth.

Nelson P. Lewis, Chief Engineer.
Bureau of Public Improvements.
Municipal Building, 13th floor. Telephone, 4560 Worth.

Nelson P. Lewis, Chief Engineer.
Bureau of Franchises.
Municipal Building, 13th floor. Telephone, 4563 Worth.

Harry P. Nichols, Engineer.
Bureau of Contract Supervision.
Municipal Building, 13th floor. Telephone, 4560 Worth.

Central Testing Laboratory, 125 Worth st. Telephone, 3088 Franklin.

Tilden Adamson, Director.
Bureau of Standards.
Municipal Building, 13th floor. Telephone, 4560 Worth.

George L. Tirrell, Director.
DEPARTMENT OF FINANCE.
Municipal Building, 5th floor. Telephone, 1200 Worth.

Shepard A. Morgan, Secretary to the Department, 5th floor.

William A. Prendergast, Comptroller.
Deputy Comptrollers, 7th floor. Edmund D. Fisher, Albert E. Hadlock, Hubert L. Smith.

Receiver of Taxes.
Manhattan—Municipal Building, 2nd floor. Telephone, 1200 Worth.

Bronx—177th st. and Arthur ave. Telephone, 140 Tremont.

Brooklyn—236 Duffield st. Telephone, 7056 Main.

Queens—5 Court Square, L. I. City. Telephone, 3386 Hunters Point.

Richmond—Borough Hall, St. George. Telephone, 100 Tompkinsville.

William C. Hecht, Receiver of Taxes.
Collector of Assessments and Arrears.
Manhattan—Municipal Building, 3d floor. Telephone, 1200 Worth.

Bronx—177th st. and Arthur ave. Telephone, 47 Tremont.

Brooklyn—503 Fulton st. Telephone, 8340 Main.

Queens—Municipal Building, Court Square, L. I. City. Telephone, 1553 Hunters Point.

Richmond—Borough Hall, St. George. Telephone, 1000 Tompkinsville.

Daniel Moynahan, Collector.
FIRE DEPARTMENT.
Municipal Building, 11th floor. Telephone, 4100 Worth.

Brooklyn, 365 Jay st. Telephone, 7600 Main.

Robert Adamson, Commissioner.
DEPARTMENT OF HEALTH.
Centre and Walker sts., Manhattan. Telephone, 6280 Franklin.

Bureau of Burial Permits and Contagious Disease offices always open.

Bronx, 3731 Third ave. Brooklyn, Flatbush ave., Willoughby and Fleet sts. Queens, 372 Fulton st., Jamaica. Richmond, 514 Bay st., Stapleton.

Haven Emerson, Commissioner.
Alfred E. Shipley, Secretary *pro tem*.

BOARD OF INEBRIETY.
300 Mulberry st. Telephone, 7116 Spring.

Board meets first Wednesday in each month at 3 p. m.

Charles Samson, Secretary.
LAW DEPARTMENT.
Office of Corporation Counsel.
Main office, Municipal Building, 16th floor. Telephone, 4600 Worth.

Lamar Hardy, Corporation Counsel.
Brooklyn office, 153 Pierrepont st. Telephone, 2948 Main.

Bureau of Street Openings.
Main office, Municipal Building, 15th floor. Telephone, 1380 Worth.

Brooklyn office, 166 Montague st. Telephone, 5916 Main.

Queens office, Municipal Building, L. I. City. Telephone, 3886 Hunters Point.

Bureau for the Recovery of Penalties.
Municipal Building, 15th floor. Telephone, 4600 Worth.

Bureau for the Collection of Arrears of Personal Taxes.
Municipal Building, 17th floor. Telephone, 4585 Worth.

DEPARTMENT OF LICENSES.
Main office, 49 Lafayette st. Telephone, 4490 Franklin.

George H. Bell, Commissioner.
Brooklyn—381 Fulton st. Telephone, 1497 Main.

Queens—Borough Hall, L. I. City. Telephone, 5400 Hunters Point.

Richmond—Borough Hall, New Brighton. Telephone, 1000 Tompkinsville.

Division of Licensed Vehicles—517-519 W. 57th st. Telephone, 6387 Columbus.

Public Employment Bureau—Men's departments, 128 Leonard st. Women's departments, 53 Lafayette st. Telephone, 6100 Franklin.

MUNICIPAL CIVIL SERVICE COMMISSION.
Municipal Building, 14th floor. Telephone, 1580 Worth.

Henry Moskowitz, President.
Robert W. Belcher, Secretary.

MUNICIPAL REFERENCE LIBRARY.
Municipal Building, 5th floor. Telephone, 1072 Worth. 9 a. m. to 5 p. m.; Saturday, to 1 p. m.

DEPARTMENT OF PARKS.
Municipal Building, 10th floor. Telephone, 4850 Worth.

Cabot Ward, Commissioner, Manhattan and Richmond.

Borough of Brooklyn.
Litchfield Mansion, Prospect Park, Brooklyn. Telephone, 2300 South.

Raymond V. Ingersoll, Commissioner.

Borough of The Bronx.
Zbrowski Mansion, Claremont Park. Telephone, 2640 Tremont.

Thomas W. Whittle, Commissioner.

Borough of Queens.
The Overlook, Forest Park, Richmond Hill, L. I. Telephone, 2300 Richmond Hill.

John E. Weier, Commissioner.

PARK BOARD.
Municipal Building, 10th floor. Telephone, 4850 Worth.

Cabot Ward, President; Louis W. Fehr, Secretary.

PAROLE COMMISSION.
Municipal Building, 24th floor. Telephone, 1610 Worth.

Thomas R. Minnick, Secretary.
DEPARTMENT OF PLANT AND STRUCTURES.
Municipal Building, 18th floor. Telephone, 380 Worth.

F. J. H. Kracke, Commissioner.
EXAMINING BOARD OF PLUMBERS.
Municipal Building, 9th floor. Telephone, 1800 Worth.

Janet A. G. Hahn, Clerk.
POLICE DEPARTMENT.
240 Centre st. Telephone, 3100 Spring.

Arthur Woods, Commissioner.
DEPARTMENT OF PUBLIC CHARITIES.
Principal office, Municipal Building, 10th floor. Telephone, 4440 Worth.

Brooklyn and Queens, 327 Schermerhorn st., Brooklyn. Telephone, 2977 Main.

Bureau of Social Investigation, Pearl and Centre sts. Telephone, 4405 Worth.

Borough of Richmond, Borough Hall, St. George, S. I. Telephone, 1000 Tompkinsville.

John A. Kingsbury, Commissioner.
PUBLIC SERVICE COMMISSION.
120 Broadway, 8 a. m. to 11 p. m. every day, including holidays and Sundays. Telephone, 7500 Rector.

Oscar S. Straus, Chairman.
James B. Walker, Secretary.

BOARD OF REVISION OF ASSESSMENTS.
Municipal Building, 7th floor. Telephone, 1200 Worth.

John Korb, Jr., Chief Clerk.
COMMISSIONERS OF SINKING FUND.
Office of Secretary, Municipal Building, 7th floor. Telephone, 1200 Worth.

John Korb, Jr., Secretary.
BOARD OF STANDARDS AND APPEALS.
Municipal Building, 9th floor. Telephone, 1675 Worth.

Rudolph P. Miller, Chairman.
DEPARTMENT OF TAXES AND ASSESSMENTS.
Municipal Building, 9th floor. Telephone, 1800 Worth.

Lawson Purdy, President.
C. Rockland Tyng, Secretary.

DEPARTMENT OF STREET CLEANING.
Municipal Building, 12th floor. Telephone, 4240 Worth.

John T. Fetherston, Commissioner.
TENEMENT HOUSE DEPARTMENT.
Manhattan and Richmond office, Municipal Building, 19th floor. Telephone, 1526 Worth.

Brooklyn and Queens office, 503 Fulton st., Brooklyn. Telephone, 3823 Main.

Bronx office, 391 E. 149th st. Telephone, 7107 Melrose.

John I. Murphy, Commissioner.
BOARD OF WATER SUPPLY.
Municipal Building, 22nd floor. Telephone, 3150 Worth.

Charles Strauss, President.
George Featherstone, Secretary.

DEPARTMENT OF WATER SUPPLY, GAS AND ELECTRICITY.
Municipal Building, 23d, 24th and 25th floors. Telephones: Manhattan, 4320 Worth; Brooklyn, 3980 Main; Queens, 3441 Hunters Point; Richmond, 840 Tompkinsville; Bronx, 3400 Tremont.

Brooklyn, 50 Court st. Bronx, Tremont and Arthur ave. Queens, Municipal Building, L. I. City, Richmond, Municipal Building, St. George. William Williams, Commissioner.

BOROUGH OFFICES.
BOROUGH OF THE BRONX.
President's office, 3d ave. and 177th st. Telephone, 2680 Tremont.

Douglas Mathewson, President.
BOROUGH OF BROOKLYN.
President's office, 2d floor, Borough Hall.

Commissioner of Public Works, 2d floor, Borough Hall.

Assistant Commissioner of Public Works, 2d floor, Borough Hall.

Bureau of Highways, 5th and 12th floors, 50 Court st.

Bureau of Public Buildings and Offices, 10th floor, 50 Court st.

Bureau of Sewers, 10th floor, 215 Montague st.

Bureau of Buildings, 4th floor, Borough Hall.

Topographical Bureau, 209 Montague st.

Bureau of Substructures, 11th floor, 50 Court st.

Telephone, 3960 Main.

Lewis H. Pounds, President.
BOROUGH OF MANHATTAN.
President's office, 20th floor, Municipal Building.

Commissioner of Public Works, 21st floor, Municipal Building.

Assistant Commissioner of Public Works, 21st floor, Municipal Building.

Bureau of Highways, 21st floor, Municipal Building.

Bureau of Public Buildings and Offices, 20th floor, Municipal Building.

Bureau of Sewers, 21st floor, Municipal Building.

Telephone, 4227 Worth.

Marcus M. Marks, President.
BOROUGH OF QUEENS.
President's Office, Borough Hall, L. I. City. Telephone, 5400 Hunters Point.

Bureau of Public Buildings and Offices, Town Hall, Flushing, L. I. Telephone, 1740 Flushing.

Maurice E. Connolly, President.
BOROUGH OF RICHMOND.
President's office, New Brighton. Telephone, 1000 Tompkinsville.

Calvin D. Van Name, President.
COBONES.
Manhattan, Municipal Building, 2nd floor.

Open at all hours of the day and night. Telephone, 3711 Worth.

Bronx—Arthur and Tremont aves. Telephone, 1250 Tremont. 8 a. m. to midnight, every day.

Brooklyn, 236 Duffield st. Telephone, 4004 Main. Open at all hours of the day and night.

Queens, Town Hall, Jamaica. 9 a. m. to 10 p. m.; Sundays and holidays, 9 a. m. to 12 noon.

Richmond, 175 Second st., New Brighton. Open at all hours of the day and night.

COUNTY OFFICES.
Unless otherwise stated, the County offices are open for business from 9 a. m. to 4 p. m.; Saturday, 9 a. m. to 12 noon.

NEW YORK COUNTY.
COUNTY CLERK.
County Court House, Telephone, 5388 Cortlandt.

9 a. m. to 2 p. m., during July and August.

Wm. F. Schneider, County Clerk.
DISTRICT ATTORNEY.
Criminal Courts Building, 9 a. m. to 5:15 p. m.; Saturdays, to 12 noon. Telephone, 2304 Franklin.

Edward Swann, District Attorney.
COMMISSIONER OF JUDGES.
280 Broadway. Telephone, 241 Worth.

Frederick O'Rourke, Commissioner.
PUBLIC ADMINISTRATOR.
119 Nassau st. Telephone, 6376 Cortlandt.

William M. Hoes, Public Administrator.
COMMISSIONER OF RECORDS.
Hall of Records, Telephone, 3900 Worth.

Charles K. Lexow, Commissioner.

REGISTER.
Hall of Records, Telephone, 3900 Worth.

9 a. m. to 2 p. m. during July and August.

John J. Hopper, Register.
SHERIFF.
51 Chambers st. Telephone, 4300 Worth.

New York County Jail, 70 Ludlow st.

Alfred E. Smith, Sheriff.
SUBROGATES.
Hall of Records, Telephone, 3900 Worth.

John P. Cohalan; Robert Ludlow Fowler, Surrogates.

William Ray De Lano, Chief Clerk.

John F. Curry, Commissioner of Records.

KINGS COUNTY.
COUNTY CLERK.
Hall of Records, Telephone, 4930 Main.

William E. Kelly, County Clerk.

COUNTY COURT.
County Court House, Court opens at 10 a. m. daily and sits until business is completed.

Part I, Room 23; Part II, Room 10; Part III, Room 14; Part IV, Room 1, Court House.

Clerk's Office, Rooms 17, 18, 19 and 22; open daily from 9 a. m. to 5 p. m.; Saturday to 12 noon. Telephone, 4154 Main.

John L. Gray, Chief Clerk.
DISTRICT ATTORNEY.
66 Court st., 9 a. m. to 5:30 p. m.; Saturday, to 1 p. m. Telephone, 2954 Main.

Harry E. Lewis, District Attorney.

COMMISSIONER OF JUDGES.
381 Fulton st. Telephone, 330-331 Main.

Jacob Brenner, Commissioner.
PUBLIC ADMINISTRATOR.
44 Court st. Telephone, 2840 Main.

Frank V. Kelly, Public Administrator.
COMMISSIONER OF RECORDS.
Hall of Records, Telephone, 6988 Main.

Edmund O'Connor, Commissioner.

REGISTER.
Hall of Records, Telephone, 2830 Main.

Edward T. O'Loughlin, Register.

SHERIFF.
50 Court st. Telephone, 6845 Main.

Edward Kieglmann, Sheriff.

SURROGATE.
Hall of Records, Court opens at 10 a. m. Telephone, 3954 Main.

Herbert E. Ketcham, Surrogate.

John H. McCooley, Chief Clerk.

BRONX COUNTY.
COUNTY CLERK.</

THE COURTS.

CITY COURT OF THE CITY OF NEW YORK.
City Hall Park. Special Term Chambers held from 10 a. m. to 4 p. m. Clerk's office open from 9 a. m. to 4 p. m. Telephone, 122 Cortlandt.
Thomas F. Smith, Clerk.

CITY MAGISTRATES' COURTS.
Boroughs of Manhattan and Bronx.
William McAdoo, Chief City Magistrate. 300 Mulberry st. Telephone, 6213 Spring.
Municipal Term—Room 500, Municipal Building, Manhattan.

First District—Criminal Courts Building.
Second District—125 Sixth ave.
Third District—2d ave. and 1st st.
Fourth District—151 E. 57th st.
Fifth District—121st st. and Sylvan pl.
Sixth District—162nd st. and Washington ave.
Seventh District—314 W. 54th st.
Eighth District—1014 E. 181st st., Bronx.
Ninth District (Night Court for Females)—125 Sixth ave.
Tenth District (Night Court for Males)—151 E. 57th st.
Eleventh District (Domestic Relations)—151 E. 57th st.
Twelfth District—1130 St. Nicholas ave.
Thirteenth District (Domestic Relations)—1014 E. 181st st., Bronx.

Office of the Chief Probation Officer, 300 Mulberry st. Telephone, 8713 Spring.
Borough of Brooklyn.
Office of Deputy Chief Clerk, Wm. F. Delaney, 44 Court st. Telephone, 7411 Main.
First District—318 Adams st.
Second District—Court and Butler sts.
Fifth District—361 Bedford ave.
Sixth District—495 Gates ave.
Seventh District—31 Snider ave., Flatbush.
Eighth District—W. 8th st., Coney Island.
Ninth District—5th ave. and 29th st.
Tenth District—133 New Jersey ave.
Domestic Relations—Myrtle and Vanderbilt aves.

Borough of Queens.
First District—St. Mary's Lyceum, L. I. City.
Second District—Town Hall, Flushing.
Third District—Central ave., Far Rockaway.
Fourth District—Town Hall, Jamaica.
Borough of Richmond.
First District—Lafayette ave., New Brighton.
Second District—Village Hall, Stapleton.
All courts open daily from 9 a. m. to 4 p. m., except on Saturdays, Sundays and legal holidays, when only morning sessions are held.

COURT OF GENERAL SESSIONS.
Criminal Court Building. Court opens at 10:30 a. m. Clerk's office open from 9 a. m. to 4 p. m., and on Saturdays until 12 noon.
Edward R. Carroll, Clerk.

MUNICIPAL COURTS.
The Clerks' offices are open from 9 a. m. to 4 p. m.; Saturday, to 12 noon.
Board of Justices—James J. Devlin, Secretary, 264 Madison st., Manhattan. Telephone, 2596 Orchard.

Borough of Manhattan.
First District—146 Grand st. Telephone, 9611 Spring. Additional part is held at the south west corner of 6th ave. and 10th st. Telephone, 2513 Chelsea.
Second District—264-266 Madison st. Telephone, 4300 Orchard.
Third District—314 W. 54th st. Telephone, 5450 Columbus.
Fourth District—207 E. 32nd st. Telephone, 4358 Murray Hill.
Fifth District—2565 Broadway. Telephone, 4006 Riverside.
Sixth District—155 E. 88th st. Telephone, 4343 Lenox.
Seventh District—70 Manhattan st. Telephone, 6334 Morningside.
Eighth District—121st st. and Sylvan pl. Telephone, 3950 Harlem.
Ninth District—Madison ave. and 59th st. Telephone, 3873 Plaza.

Borough of The Bronx.
First District—Town Hall, 1400 Williamsbridge rd., Westchester. Telephone, 457 Westchester.
Second District—Washington ave. and 162d st. Telephone, 3042 Melrose.

Borough of Brooklyn.
First District—State and Court sts. Telephone, 7091 Main.
Second District—495 Gates ave. Telephone, 504 Bedford.
Third District—6 Lee ave. Telephone, 556 Williamsburg.
Fourth District—14 Howard ave. Telephone, 4323 Bushwick.
Fifth District—5220 Third ave. Telephone, 3907 Sunset.
Sixth District—236 Duffield st. Telephone, 6166 Main.
Seventh District—31 Pennsylvania ave. Telephone, 904 East New York.

Borough of Queens.
First District—115 Fifth st., L. I. City. Telephone, 1420 Hunters Point.
Second District—Broadway and Court st., Elmhurst. Telephone, 87 Newtown.
Third District—1908 Myrtle ave., Glendale. Telephone, 2352 Bushwick.
Fourth District—Town Hall, Jamaica. Telephone, 1654 Jamaica.

Borough of Richmond.
First District—Lafayette ave. and 2d st., New Brighton. Telephone, 503 Tompkinsville.
Second District—Village Hall, Stapleton. Telephone, 313 Tompkinsville.

COURT OF SPECIAL SESSIONS.
Court opens at 10 a. m.
Part I. Criminal Court Building, Manhattan. Telephone, 3983 Franklin.
Part II. 171 Atlantic ave., Brooklyn. Telephone, 4280 Main.
Part III. Town Hall, Jamaica. Held on Tuesday of each week. Telephone, 2620 Jamaica.
Part IV. Borough Hall, St. George. Held on Wednesday of each week. Telephone, 324 Tompkinsville.
Part V. Bergen Building, Tremont and Arthur aves., Bronx. Held on Thursday of each week. Telephone, 6056 Tremont.
Frank W. Smith, Chief Clerk.

CHILDREN'S COURT.
Adolphus Kagan, Chief Clerk, 137 E. 22nd st. Telephone, 3611 Gramercy.
Bernard J. Fagan, Chief Probation Officer, 137 E. 22nd st. Telephone, 3611 Gramercy.
Parts I and II (Manhattan), 137 E. 22nd st. Telephone, 3611 Gramercy. Dennis A. Lambert, Clerk.
Part III (Brooklyn), 102 Court st. Telephone, 8611 Main. Wm. C. McKee, Clerk.
Part IV (Bronx), 355 E. 137th st. Court held on Monday, Thursday and Saturday of each week. Telephone, 9092 Melrose. Michael Murray, Clerk.
Part V (Queens), 19 Flushing ave., Jamaica. Court held on Tuesday and Friday of each week. Telephone, 2624 Jamaica. Sydney Ollendorff, Clerk.
Part VI (Richmond), 14 Richmond Terrace, St. George. Court held on Wednesday of each week. Telephone, 2190 Tompkinsville. Wm. J. Browne, Clerk.

SUPREME COURT—APPELLATE DIVISION.
First Judicial Department.
Mainon ave., corner 25th st. Court open from 2 p. m. until 6 p. m. Friday, Motion Day. Court opens at 10:30 a. m. Motions called at 10 a. m. Orders called at 10:30 a. m. Telephone, 3840 Madison Square.
Alfred Wagstaff, Clerk.

Second Judicial Department.
Borough Hall, Brooklyn. Court meets from 2 p. m. to 5 p. m., excepting that on Fridays Court opens at 10 a. m. Clerk's office opens 9 a. m. Telephone, 1392 Main.
John B. Byrne, Clerk.

SUPREME COURT—APPELLATE TERM.
503 Fulton st., Brooklyn. Court meets 10 a. m. Clerk's office opens 9 a. m. Telephone, 7452 Main.
Joseph H. De Bragg, Clerk.

SUPREME COURT—CRIMINAL DIVISION.
Criminal Court Building. Court opens at 10:30 a. m. Clerk's office open from 9 a. m. to 4 p. m.; Saturday, to 12 noon. Telephone, 6064 Franklin.
William J. Schneider, Clerk.

SUPREME COURT—FIRST DEPARTMENT.
County Court House. Court open from 10:15 a. m. to 4 p. m. Telephone, 4580 Cortlandt.
SUPREME COURT—SECOND DEPARTMENT.
Kings County.

Joralemon and Fulton sts. Clerk's office hours, 9 a. m. to 5 p. m. Seven jury trial parts. Special Term for trials. Special Term for motions. Special Term (ex-parte business). Court opens at 10 a. m. Naturalization Bureau, Hall of Records. Telephone, 5460 Main.
James F. McGee, General Clerk.

Queens County.
County Court House, L. I. City. Court opens at 10 a. m. Trial and Special Term for motions and ex-parte business each month, except July, August and the first two weeks in September, in Part I. Trial Term, Part 2. February, April, June, last two weeks in September, and November. Special Term for Trials, January, April, June and October.
Clerk's Office open 9 a. m. to 5 p. m. Saturdays until 12 noon from October to June. July, August and September until 2 p. m. Telephone, 3896 Hunters Point.
Thomas B. Seaman, Special Deputy Clerk in Charge.

Richmond County.
Trial Term held at County Court House, Richmond. Special Term for trials held at County Court House, Richmond. Special Term for motions held at Court House, Borough Hall, St. George.
C. Livingston Bostwick, County Clerk.

BOARD MEETINGS.

Board of Aldermen.
The Board of Aldermen meets in the Aldermanic Chamber, City Hall, every Tuesday at 1:30 p. m.
P. J. SCULLY, City Clerk and Clerk to the Board of Aldermen.

Board of Estimate and Apportionment.
The Board of Estimate and Apportionment meets in the Old Council Chamber, Room 16, City Hall, Fridays, at 10:30 a. m.
JOSEPH HAAG, Secretary.

Commissioners of Sinking Fund.
The Commissioners of the Sinking Fund meet in the Meeting Room (Room 16), City Hall, on Thursdays, at 11 a. m., at call of the Mayor.
JOHN KORB, Jr., Secretary.

Board of Revision of Assessments.
The Board of Revision of Assessments meets in the Meeting Room (Room 16), City Hall, upon notice of the Secretary.
JOHN KORB, Jr., Secretary.

Board of Appeals.
The Board meets in Room 1124, Municipal Building, every Thursday at 2 p. m.
RUDOLPH P. MILLER, Chairman.

Board of Standards and Appeals.
The Board meets in Room 1124, Municipal Building, every Thursday at 3 p. m.
RUDOLPH P. MILLER, Chairman.

Board of City Record.
The Board of City Record meets in the City Hall at call of the Mayor.
DAVID FERGUSON, Supervisor, Secretary.

POLICE DEPARTMENT.

Auction Sale of Unclaimed Property.

PUBLIC NOTICE IS HEREBY GIVEN THAT the 186th PUBLIC AUCTION SALE, consisting of UNCLAIMED PROPERTY, as follows: Trunks, Dress suit cases, Satchels, Dress goods, Clothing, Shoes, Hats, Umbrellas, Cans, Whips, Household goods, Sporting goods, Auto sundries, Knives, Razors, Tools, Electrical goods, Watches, Chains, Bracelets, Rings, Miscellaneous jewelry, Clocks, Optical goods, Silver plate ware, Bicycles, Baby carriages, Junk, Brass, copper and iron, etc., and miscellaneous articles, will be held at the Property Clerk's Office, No. 240 Centre st., Manhattan, on

THURSDAY, NOVEMBER 2, 1916,
at 10:30 a. m.
Terms: Strictly cash. No Checks accepted. Property not warranted. Property must be removed at once.
ARTHUR WOODS, Police Commissioner. o21,n2

Proposals.

SEALED BIDS OR ESTIMATES WILL BE received by the Police Commissioner at the Bookkeeper's Office, Headquarters of the Police Department, 240 Centre st. until 10 a. m., on **TUESDAY, OCTOBER 31, 1916.**
FOR FURNISHING AND DELIVERING STEEL FILING EQUIPMENT, AS PER SPECIFICATIONS.

The time allowed for the performance of the contract is seventy (70) consecutive calendar days.
The amount of security for the performance of the contract shall be thirty (30) per cent. of the total amount for which the contract is awarded.

The bidder will state the price for each unit contained in the schedules. The extensions must be made and footed up, as the bids will be read from the total and awards made to the lowest bidder on the total of his bid for the entire contract.

No bid will be considered unless it is accompanied by a deposit, which shall be in an amount not less than one and one-half (1½) per cent. of the total amount of the bid.

Bids for supplies must be submitted in duplicate.
Blank forms, together with a copy of the contract, including the specifications, may be obtained upon application therefor at the office of the Bureau of Repairs and Supplies, Room 300, Headquarters of the Police Department, 240 Centre st., Manhattan.

A. WOODS, Police Commissioner.
Dated, Oct. 17, 1916. o19,31
See General Instructions to Bidders on last page, last column, of the "City Record."

Owners Wanted for Unclaimed Property.

OWNERS WANTED BY THE PROPERTY
Clerk of the Police Department of The City of New York, 72 Poplar st., Brooklyn, for the following property, now in custody, without claimants: Boats, rope, iron, lead, male and female clothing, boots, shoes, wine, blankets, diamonds, canned goods, liquors, etc.; also small amount of money taken from prisoners and found by Patrolmen of this Department.
ARTHUR WOODS, Police Commissioner.

OWNERS WANTED BY THE PROPERTY
Clerk of the Police Department of The City of

New York, 240 Centre st., Manhattan, for the following property now in custody without claimants: Automobiles, baby carriages, bags, bicycles, boats, cameras, clothing, furniture, jewelry, junk, machinery, merchandise, metals, optical goods, silverware, tools, trunks, typewriters, umbrellas, etc.; also sums of money feloniously obtained by prisoners or found abandoned by Patrolmen of this Department.
ARTHUR WOODS, Police Commissioner.

PUBLIC SERVICE COMMISSION.

Notice of Hearing on Form of Contract.

NOTICE IS HEREBY GIVEN THAT A PUBLIC hearing will be held at the office of the Public Service Commission for the First District, at No. 120 Broadway, Borough of Manhattan, New York City, on the 6th day of November, 1916, at 10:30 o'clock a. m., upon the proposed terms and conditions of a contract for the construction of Section 3 of Route No. 49, being part of the Culver Rapid Transit Railroad.

The said section may be briefly described as follows:
Section No. 3. Beginning at a point in Shell road, in the Borough of Brooklyn, about five hundred and twenty-five (525) feet south of the intersection of the center line of Gravesend avenue and the southerly building line of Avenue X produced, and extending thence southerly over and along Shell road and West 6th street and over Sheepshead Bay road and private property to a connection with the Coney Island Terminal.

Copies of the said contract may be obtained at the office of the said Public Service Commission for one dollar each.
Dated, New York, Oct. 19, 1916.

PUBLIC SERVICE COMMISSION FOR THE FIRST DISTRICT, By OSCAR S. STRAUS, Chairman.
JAMES B. WALKER, Secretary. o21,n6

DEPARTMENT OF FINANCE.

Confirmation of Assessments.

NOTICES TO PROPERTY OWNERS.

IN PURSUANCE OF SECTION 1018 OF THE Greater New York Charter, the Comptroller of The City of New York hereby gives public notice to all persons, owners of property, affected by the following assessments for LOCAL IMPROVEMENTS IN THE BOROUGH OF MANHATTAN:

SECTIONS 3 and 4.
RECEIVING BASINS adjacent to the northwest corner of 18TH ST. AND 4TH AVE.; northeast corner of 25TH ST. AND 7TH AVE.; southeast corner of 38TH ST. AND 6TH AVE.; southwest corner of 25TH ST. AND 6TH AVE.; southeast corner of 25TH ST. AND 7TH AVE.; AND northwest corner of 58TH ST. AND BROADWAY. Area of assessment affects blocks 800, 801, 839, 847 and 1030.

SECTIONS 4, 5 and 7.
RECEIVING BASINS ADJACENT TO THE NORTHEAST CORNER OF COLUMBUS AVE. AND 101ST ST.; NORTHEAST CORNER OF COLUMBUS AVE. AND 102D ST.; SOUTHEAST CORNER OF COLUMBUS AVE. AND 108TH ST.; SOUTHEAST CORNER OF COLUMBUS AVE. AND 109TH ST.; NORTHEAST CORNER OF NINETY-FIFTH ST. AND BROADWAY; NORTHWEST CORNER OF 90TH ST. AND WEST END AVE.; SOUTHEAST CORNER OF 124TH ST. AND 3D AVE., and in 120TH ST. adjacent to the northwest corner of Lexington ave. Area of assessment affects blocks 1243, 1251, 1837, 1838, 1843, 1844, 1769 and 1788.

that the above assessment was confirmed by the Board of Assessors on Oct. 17, 1916, and entered Oct. 17, 1916, in the Record of Titles of Assessments, kept in the Bureau for the Collection of Assessments and Arrears of Taxes and Assessments and of Water Rents, and unless the amount assessed for benefit on any person or property shall be paid on or before Dec. 16, 1916, which is sixty days after the date of said entry of the assessments, interest will be collected thereon at the rate of seven per centum per annum, to be calculated from ten days after the date of said entry to the date of payment, as provided by Sections 159 and 1019 of the Greater New York Charter.

The above assessment is payable to the Collector of Assessments and Arrears at his office in the Municipal Building, north side, third floor, Borough of Manhattan, between the hours of 9 a. m. and 2 p. m., and on Saturdays from 9 a. m. to 12 noon.

WILLIAM A. PRENDERGAST, Comptroller.
Dated, New York, Oct. 17, 1916. o20,31

IN PURSUANCE OF SECTION 1018 OF THE Greater New York Charter, the Comptroller of The City of New York hereby gives public notice to all persons, owners of property, affected by the following assessments for LOCAL IMPROVEMENTS IN THE BOROUGH OF THE BRONX:

SECTION 13.
NEWTON AVE.—SEWERS between W. 253d st. and Faraday ave., and between Moshulu ave. and W. 260th st., with a temporary connection at W. 256th st. Area of assessment affects blocks 3421 and 3423.

that the above assessment was confirmed by the Board of Assessors on Oct. 17, 1916, and entered Oct. 17, 1916, in the Record of Titles of Assessments, kept in the Bureau for the Collection of Assessments and Arrears of Taxes and Assessments and of Water Rents, and unless the amount assessed for benefit on any person or property shall be paid on or before Dec. 16, 1916, which is sixty days after the date of said entry of the assessments, interest will be collected thereon at the rate of seven per centum per annum, to be calculated from ten days after the date of said entry to the date of payment, as provided by Sections 159 and 1019 of the Greater New York Charter.

The above assessment is payable to the Collector of Assessments and Arrears at his office in the Bergen Building, 4th floor, southeast corner of Arthur and Tremont aves., Borough of The Bronx, between the hours of 9 a. m. and 2 p. m., and on Saturdays from 9 a. m. to 12 noon.

WILLIAM A. PRENDERGAST, Comptroller.
Dated, New York, Oct. 17, 1916. o20,31

IN PURSUANCE OF SECTION 1018 OF THE Greater New York Charter, the Comptroller of The City of New York hereby gives public notice to all persons, owners of property, affected by the following assessments for LOCAL IMPROVEMENTS IN THE BOROUGH OF QUEENS:

SECOND WARD.
BRITTON (ORCHARD) AVE.—REGULATING, GRADING, CURBING AND LAYING SIDEWALKS from Broadway to Forley ave. Area of assessment affects blocks 661 to 664, 666 to 673.

that the above assessment was confirmed by the Board of Assessors on Oct. 17, 1916, and entered Oct. 17, 1916, in the Record of Titles of Assessments, kept in the Bureau for the Collection of Assessments and Arrears of Taxes and Assessments and of Water Rents, and unless the amount assessed for benefit on any person or

property shall be paid on or before Dec. 16, 1916, which is sixty days after the date of said entry of the assessments, interest will be collected thereon at the rate of seven per centum per annum, to be calculated from ten days after the date of said entry to the date of payment, as provided by Sections 159 and 1019 of the Greater New York Charter.

The above assessment is payable to the Collector of Assessments and Arrears at his office in the Municipal Building, Court House Square, L. I. City, Borough of Queens, between the hours of 9 a. m. and 2 p. m., and on Saturdays from 9 a. m. to 12 noon.

WILLIAM A. PRENDERGAST, Comptroller.
Dated, New York, Oct. 17, 1916. o20,31

IN PURSUANCE OF SECTION 1018 OF THE Greater New York Charter, the Comptroller of The City of New York hereby gives public notice to all persons, owners of property, affected by the following assessments for LOCAL IMPROVEMENTS IN THE BOROUGH OF BROOKLYN:

SECTION 5.
STERLING PL.—PAVING from Eastern Parkway extension to East New York ave. Area of assessment affects blocks 1468 and 1472.

SECTION 12.
HEGEMAN AVE.—SEWER from Osborn st. to Thattford ave. Area of assessment affects blocks 3627 and 3637.

HINSDALE ST.—PAVING from Newport st. to New Lots ave. Area of Assessment affects blocks 3851 and 3852.

SECTION 17.
LAWRENCE AVE.—SEWER from Gravesend ave. to 47th st. Area of assessment affects blocks 5440 and 5441.

SECTIONS 17 and 19.
BAY RIDGE AVE.—SEWER from 18th to 19th aves. Area of assessment affects blocks 5577 and 6161.

SECTION 18.
78TH ST.—SEWER from 5th to 6th aves. Area of assessment affects blocks 5962 and 5971.
7TH AVE.—SEWER, westerly side, from 76th to 77th sts. Area of assessment affects block 5953.

SECTION 20.
E. 18TH ST.—SEWER from sewer summit, about 280 feet south of Avenue M, to Avenue N. Area of assessment affects blocks 6746 and 6747.

SECTION 23.
E. 21ST ST.—SEWER from Avenue M to Avenue N. Area of assessment affects blocks 7674 and 7675.

—the above assessments were confirmed by the Board of Assessors on Oct. 17, 1916, and entered Oct. 17, 1916, in the Record of Titles of Assessments, kept in the Bureau for the Collection of Assessments and Arrears of Taxes and Assessments and of water rents, and unless the amount assessed for benefit on any person or property shall be paid on or before Dec. 16, 1916, which is sixty days after the date of said entry of the assessment, interest will be collected thereon at the rate of seven per centum per annum, to be calculated from ten days after the date of said entry of the assessment to the date of payment, as provided by Sections 159 and 1019 of the Greater New York Charter.

The above assessments are payable to the Collector of Assessments and Arrears at his office in the Offerman Building, 503 Fulton st., Brooklyn, between the hours of 9 a. m. and 2 p. m. and on Saturdays from 9 a. m. to 12 noon.
Dated, New York, Oct. 17th, 1916.

WILLIAM A. PRENDERGAST, Comptroller. o20,31

IN PURSUANCE OF SECTION 1018 OF THE Greater New York Charter, the Comptroller of The City of New York hereby gives public notice to all persons, owners of property, affected by the following assessments for LOCAL IMPROVEMENTS IN THE BOROUGH OF THE BRONX:

SECTION 16 and 17.
E. 222d st., REGULATING AND GRADING from Bronxwood ave. to Arnow ave. Area of assessment affects blocks 4680, 4687 to 4692, 4699 to 4704, 4711, 4714 to 4731, 4737, 4738, 4743 to 4758, 4764, 4765, 4769 to 4772, 4777 to 4779, 4827, 4858 to 4863, 4869 to 4875, 4880 to 4886, 4888 to 4893, 4897 to 4910, 4925, 4926, 5136 to 5140, 5147 to 5157, 5164 to 5174, 5177, 5179 to 5225, 5229 to 5231, 5235 to 5237, 5241 to 5243, 5247 to 5249, 5253 and 5256.

that the above assessment was confirmed by the Board of Revision of Assessments on October 10, 1916, and entered October 10, 1916, in the Record of Titles of Assessments kept in the Bureau for the Collection of Assessments and Arrears of Taxes and Assessments and of Water Rents, and unless the amount assessed for benefit on any person or property shall be paid on or before December 9, 1916, which is sixty days after the date of said entry of the assessments, interest will be collected thereon at the rate of seven per centum per annum, to be calculated from ten days after the date of said entry to the date of payment, as provided by Sections 159 and 1019 of the Greater New York Charter.

The above assessment is payable to the Collector of Assessments and Arrears at his office in the Bergen Building, 4th floor, southeast corner of Arthur and Tremont aves., Borough of The Bronx, between the hours of 9 a. m. and 2 p. m., and on Saturdays from 9 a. m. to 12 noon.

WILLIAM A. PRENDERGAST, Comptroller.
Dated, New York, October 10, 1916. o14,25

IN PURSUANCE OF SECTION 986 OF THE Greater New York Charter, the Comptroller of The City of New York hereby gives public notice of the confirmation by the Supreme Court and the entering in the Bureau for the Collection of Assessments and Arrears of assessment for OPENING AND ACQUIRING TITLE to the following named avenues in the BOROUGH OF THE BRONX:

SECTIONS 14 and 15.
OPENING AND EXTENDING OF WATERBURY AVE. from Westchester ave. to Zerega ave. and NEWBOLD AVE. and ELLIS AVE. and FOWELL AVE. from Virginia ave. to Zerega ave. and GLEASON AVE. from Metcalf ave. to Zerega ave. Confirmed Oct. 4, 1915, and Sept. 11, 1916. Entered Oct. 10, 1916. Area of assessment includes all those lands, tenements and hereditaments and premises situate and being in the Borough of The Bronx, in The City of New York, which, taken together, are bounded and described as follows, viz.:

Beginning at a point on the prolongation of a line distant 100 feet northerly from and parallel with the northerly line of Wellington ave., the said distance being measured at right angles to the line of Wellington ave., distant 100 feet easterly from the easterly line of Zerega ave., and running thence southerly and parallel with Zerega ave. to the intersection with the prolongation of a line midway between Powell ave. and Haviland ave.; thence westwardly along the said line midway between Powell ave. and Haviland ave., and along the prolongations of the said line to a point distant 100 feet westerly from the westerly line of Metcalf ave.; thence northwardly and parallel with Metcalf ave. to the intersection with a line bisecting the angle formed by the intersection of the prolongations of the southerly line of Westchester ave. and the northerly line of Gleason ave., as these streets are laid out westerly from White Plains rd.; thence eastwardly along the said bisecting line to the intersection with a line distant 100

feet westerly from and parallel with the westerly line of Virginia ave., the said distance being measured at right angles to the line of Virginia ave.; thence northwardly along the said line parallel with Virginia ave. to the intersection with a line bisecting the angle formed by the intersection of the prolongations of the southerly line of Westchester ave. and the northerly line of Newbold ave., as these streets are laid out between Pugsley ave. and Castle Hill ave.; thence eastwardly along the said bisecting line to a point distant 100 feet easterly from the easterly line of Castle Hill ave., the said distance being measured at right angles to the line of Castle Hill ave.; thence northwardly at right angles to Westchester ave. to a point distant 100 feet northerly from its northerly line; thence eastwardly and always parallel with and distant 100 feet from the northerly and northwesterly lines of Westchester ave. to the intersection with a line at right angles to Westchester ave. and passing through a point on its southeasterly side, distant 100 feet northerly from the northerly line of Wellington ave., the said distance being measured at right angles to the line of Wellington ave.; thence southeastwardly along the said line at right angles to Westchester ave. to its southeasterly side; thence eastwardly and parallel with Wellington ave. and the prolongation thereof to the point or place of beginning.

SECTIONS 15 and 18.
BLONDELL AVE. OPENING AND EXTENDING from Barlow st. to Westchester ave. Confirmed Jan. 22, 1914, and Sept. 13, 1916. Entered Oct. 10, 1916. Area of assessment includes all those lands, tenements and hereditaments and premises situate and being in the Borough of The Bronx, in The City of New York, which, taken together, are bounded and described as follows, viz.:

Beginning at a point on the southeasterly right of way line of the New York, New Haven and Hartford Railroad where it is intersected by the prolongation of a line distant 250 feet north-easterly from and parallel with the northeasterly line of Blondell ave. as this street is laid out between Barlow st. and Eastchester rd., the said distance being measured at right angles to Blondell ave., and running thence southeastwardly along a line always distant 250 feet north-easterly from and parallel with the northeasterly line of Blondell ave. and the prolongations thereof to the intersection with a line distant 100 feet southeasterly from and parallel with the southeasterly line of Westchester ave. as this street is laid out where it adjoins Blondell ave., the said distance being measured at right angles to Westchester ave.; thence southwestwardly along the said line parallel with Westchester ave. and along the prolongation of the said line to the intersection with the prolongation of a line distant 100 feet southwesterly from and parallel with the southwesterly line of Blondell ave. as this street is laid out between Westchester ave. and Fink ave., and said distance being measured at right angles to Blondell ave.; thence northwesterly along the said line parallel with Blondell ave. and along the prolongation of the said line to the intersection with a line bisecting the angle formed by the intersection of the prolongations of the northeasterly line of Williamsbridge rd. and the southwesterly line of Blondell ave. as these streets are laid out between St. Raymond ave. and Halperin ave.; thence northwesterly along the said bisecting line to the intersection with a line distant 100 feet southeasterly from and parallel with the southeasterly line of Eastchester rd. as this street is laid out between Williamsbridge rd. and Blondell ave., the said distance being measured at right angles to Eastchester rd.; thence southwesterly along the said line parallel with Eastchester rd. to the intersection with a line bisecting the angle formed by the intersection of the prolongations of the north-easterly line of Williamsbridge rd. and the southwesterly line of Jarrett pl.; thence northwesterly along the said bisecting line to the intersection with the southeasterly right of way line of the New York, New Haven and Hartford Railroad; thence northwesterly along the said right of way line to the point or place of beginning.

The above entitled assessments were entered on the day hereinafore given in the Record of Titles of Assessments, kept in the Bureau for the Collection of Assessments and Arrears of taxes and assessments and of water rents, and unless the amount assessed for benefit on any person or property shall be paid on or before December 9, 1916, of the assessment, interest will be collected thereon at the rate of seven per centum per annum, to be calculated from ten days after the date of said entry to the date of payment as provided by Sections 159 and 987 of the Greater New York Charter.

The above assessments are payable to the Collector of Assessments and Arrears at his office in the Bergen Building, 4th floor, southeast corner of Arthur and Tremont aves., Borough of The Bronx, between the hours of 9 a. m. and 2 p. m., and on Saturdays from 9 a. m. to 12 noon.

WILLIAM A. PRENDERGAST, Comptroller.
Dated, New York, October 10, 1916. o14,25

Interest on City Bonds and Stock.

THE INTEREST DUE ON NOV. 1, 1916, ON registered bonds and stock of The City of New York, and of the former corporations now included therein, will be paid on that day by the Comptroller at his office (Room 851 in the Municipal Building, at Chambers and Centre sts., in the Borough of Manhattan).

The coupons that are payable in New York or in London for the interest due on Nov. 1, 1916, on assessment bonds and corporate stock of The City of New York will be paid on that day at the option of the holders thereof, either at the office of the Comptroller (Room 851, in the Municipal Building, at Chambers and Centre sts., in the Borough of Manhattan, New York City), in United States, or at the office of Seligman Brothers, 18 Austin Friars, London, E. C., England, in sterling.

The coupons that are payable only in New York for interest due on Nov. 1, 1916, on bonds and stock of the present and former City of New York, of former corporations now included in The City of New York, and the former County of Queens, will be paid on that day at the office of the Comptroller (Room 851, in the Municipal Building, at Chambers and Centre sts., in the Borough of Manhattan, New York City).

The books for the transfer of bonds and stock on which interest is payable Nov. 1, 1916, will be closed from Oct. 10, 1916, to Nov. 1, 1916.

WILLIAM A. PRENDERGAST, Comptroller.
City of New York Department of Finance,
Comptroller's Office, Sept. 30, 1916. o2,n1

Sureties on Contracts.

UNTIL FURTHER NOTICE SURETY COMPANIES will be accepted as sufficient upon the following contracts to the amounts named: Supplies of Any Description, Including Gas and Electricity.

One company on a bond up to \$50,000.
When such company is authorized to write that amount as per letter of Comptroller to the surety companies, dated Jan. 1, 1914.

Construction.

One company on a bond up to \$25,000.
Including regulating, grading, paving, sewers, maintenance, dredging, construction of parks, parkways, docks, buildings, bridges, tunnels,

aqueducts, repairs, heating, ventilating, plumbing, etc.

When such company is authorized to write that amount as per letter of Comptroller to the surety companies, dated Jan. 1, 1914.

Asphalt, Asphalt Block and Wood Block Pavement.

Two companies will be required on any and every bond up to amount authorized by letter of Comptroller to the surety companies, dated Jan. 1, 1914.

WILLIAM A. PRENDERGAST, Comptroller.

FIRE DEPARTMENT.

Proposals.

SEALED BIDS OR ESTIMATES WILL BE received by the Fire Commissioner at his office, 11th floor, Municipal Building, Manhattan, until 10.30 a. m., on

WEDNESDAY, NOVEMBER 1, 1916,
FOR FURNISHING AND DELIVERING FORGE.

The time for the performance of the contract is on or before Nov. 29, 1916.

The amount of security required for the performance of the contract is thirty per cent. (30%) of the amount of the bid or estimate.

The bidder will state the price of each item or article contained in the specifications or schedules herein contained or hereto annexed, per pound or other unit of measure, by which the bids will be tested. The extensions must be made and footed up, as the bids will be read from the total of each class and awards, if made, will be to the lowest bidder on each class.

Bids for supplies must be submitted in duplicate.
Delivery will be required to be made at the time and in the manner and in such quantities as may be directed.

Blank forms and further information may be obtained at the office of the Fire Department, 11th floor, Municipal Building, Manhattan.

ROBERT ADAMSON, Fire Commissioner. o20,n1

See General Instructions to Bidders on last page, last column, of the "City Record."

SEALED BIDS OR ESTIMATES WILL BE received by the Fire Commissioner at his office, 11th floor, Municipal Building, Manhattan, until 10.30 a. m., on

WEDNESDAY, OCTOBER 25, 1916,
FOR FURNISHING AND DELIVERING COTTON RUBBER LINED FIRE HOSE.

The time allowed for the performance of the contract is sixty and ninety calendar days, as stated in the schedules.

The amount of security required is thirty per cent. (30%) of the amount of the bid or estimate.

The bidder will state the price of each item or articles contained in the specifications or schedules herein contained or hereto annexed, per foot or other unit of measure, by which the bids will be tested. The extensions must be made, as the bids will be read from the total for each item and awards, if made, will be to the lowest bidder on each item.

Bids for supplies must be submitted in duplicate.
Delivery will be required to be made at the time and in the manner and in such quantities as may be directed.

Blank forms and further information may be obtained at the office of the Fire Department, 11th floor, Municipal Building, Manhattan.

ROBERT ADAMSON, Fire Commissioner. o13,25

See General Instructions to Bidders on last page, last column, of the "City Record."

MUNICIPAL CIVIL SERVICE COMMISSION.

Amendment to Classification.

AT A MEETING OF THE MUNICIPAL Civil Service Commission of New York held August 9, 1916, it was

Resolved, That the classification of positions in the exempt class be and the same hereby is amended by including therein the following:

Board of Standards and Appeals.

Secretary to the Board.

HENRY MOSKOWITZ, President.

Attest: ROBT. W. BELCHER, Secretary.

New York, August 15, 1916.

I hereby approve the foregoing amendment.

FRANK L. DOWLING, Acting Mayor.

OFFICE OF THE STATE CIVIL SERVICE COMMISSION, ALBANY, OCT. 16, 1916.

The foregoing resolution amending the civil service rules for the City of New York, having been duly examined, is hereby approved by the State Civil Service Commission.

Attest: JOHN C. BIRDSEYE, Secretary. o21

Notices of Examinations.

PUBLIC NOTICE IS HEREBY GIVEN THAT applications will be received by the Municipal Civil Service Commission, Municipal Building, Manhattan, New York City, from

FRIDAY, OCTOBER 20, 1916, TO FRIDAY, NOVEMBER 3, 1916,

for the position of

ACTUARIAL CLERK, GRADE 3.

No applications delivered at the office of the Commission, by mail or otherwise, after 4 p. m. **FRIDAY, NOVEMBER 3, 1916,** will be accepted. Application blanks will be mailed upon request, provided a self-addressed stamped envelope or sufficient postage is enclosed to cover the mailing. The Commission will not guarantee the delivery of the same. Postage on applications forwarded by mail must be fully prepaid.

Applicants must be citizens of the United States and residents of the State of New York. The subjects and weights of the examination are: Experience, 3; mathematics, 2; duties, 5; 70% required on Experience; 70% on all.

A qualifying physical examination will be given. Applications for this examination must be filed on a special blank, Form D.

Duties: Assisting in the adjustment of crude mortality rates prepared from tabulations in the computing department; constructing commutation columns; instructing clerks in the preparation of annuity values and present values of pension benefits; and other work of an actuarial nature.

Requirements: Candidates must present evidence of at least one year's experience in the actuarial department of a life insurance company or similar institution in positions involving the actual performance of duties like those described above, or other experience tending to qualify them for this work. Candidates must be thoroughly acquainted with mathematics as applied to actuarial work, have a knowledge of actuarial terms and be able to read actuarial symbols and formulae.

Candidates must be at least 18 years of age on the closing date for the receipt of applications. The compensation rates proposed by the Board of Estimate and Apportionment for this position are from \$1,200 to \$1,800 per annum, and the proposed title is Junior Actuary.

There is one vacancy in the Commission on Pensions; salary, \$1,500.

The term of the eligibility of the list resulting from this examination is fixed at not less than one year nor more than four years.

o20,n3 ROBERT W. BELCHER, Secretary.

PUBLIC NOTICE IS HEREBY GIVEN THAT applications will be received beginning at 1 p. m. on

THURSDAY, NOVEMBER 2, 1916,

and the receipt of applications will continue thereafter until further notice for the position of

MECHANIC (ELEVATOR) (LABOR CLASS, PART III),

at the office of the Application Bureau, Room 1400, Municipal Building, Centre and Chambers sts., Manhattan.

Applicants must present themselves in person when filing applications on Thursday, November 2, 1916, as no applications will be received by mail on that day. Application blanks may be obtained now. Application blanks will be mailed upon request, provided a self-addressed stamped envelope or proper postage is enclosed with the request, but the Commission will not guarantee the delivery of the same. Applications forwarded by mail upon which full postage is not prepaid will not be accepted.

Applicants must be citizens of the United States and residents of the State of New York. Proof of naturalization must accompany application.

Duties: Are to repair and to replace wire ropes, pulleys, brakes, motors, oil cups and lubricating devices, and such electric or other machinery as are in common use in elevators.

Requirements: Applicants must have employer's certificate properly filled out, or produce letters showing service as an apprentice Elevator Mechanic of not less than 4 years.

Candidates must be not less than 21 years of age at the time of filing applications.

A physical and practical test will be held. Salary—prevailing rate, \$5.28 per diem.

o19,n2 R. W. BELCHER, Secretary.

PUBLIC NOTICE IS HEREBY GIVEN THAT applications will be received by the Municipal Civil Service Commission, Municipal Building, Manhattan, New York City, from

THURSDAY, OCTOBER 19, 1916, TO THURSDAY, NOVEMBER 2, 1916,

for the position of

PHYSICIAN (CLINIC), GRADE 1.

No applications delivered at the office of the Commission, by mail or otherwise, after 4 p. m. **THURSDAY, NOVEMBER 2, 1916,** will be accepted. Application blanks will be mailed upon request, provided a self-addressed stamped envelope or sufficient postage is enclosed to cover the mailing. The Commission will not guarantee the delivery of the same. Postage on applications forwarded by mail must be fully prepaid.

Applicants must be citizens of the United States and residents of the State of New York. The subjects and weights of the examination are: Experience, 5; 70% required; technical, 5; 75% required.

A qualifying physical examination will be given. Applications for this examination must be filed on a special blank, Form D.

Duties: The duties of a Clinic Physician are to diagnose and treat patients applying at the Tuberculosis Clinics of the Department of Health, and to examine, at the Occupational Clinic of the Department, applicants for licenses as food handlers. Eight hours of service per week are required.

Requirements: Candidates must present evidence of one year's service as an interne in a hospital or sanatorium or at least two years' experience in out-patient work or its equivalent. Candidates for this examination must also be licensed to practice medicine in the State of New York and must present their licenses for inspection at the time of filing applications.

Candidates must be at least 21 years of age on the closing date for the receipt of applications.

There are vacancies now in the Department of Health at \$300 per annum only. The compensation rates proposed by the Board of Estimate and Apportionment for this position are \$300 to \$660 for not less than six hours' work per week, or \$900 to \$1,140 for not less than eighteen hours' work per week.

The term of the eligibility of the list resulting from this examination is fixed at not less than one year nor more than four years.

o19,n2 ROBERT W. BELCHER, Secretary.

PUBLIC NOTICE IS HEREBY GIVEN THAT applications will be received by the Municipal Civil Service Commission, Municipal Building, Manhattan, New York City, from

TUESDAY, OCTOBER 10, 1916, TO WEDNESDAY, OCTOBER 25, 1916,

for the position of

TABULATING MACHINE OPERATOR (Hollerith).

No applications delivered at the office of the Commission, by mail or otherwise, after 4 p. m. **WEDNESDAY, OCTOBER 25, 1916,** will be accepted. Application blanks will be mailed upon request, provided a self-addressed stamped envelope or sufficient postage is enclosed to cover the mailing. The Commission will not guarantee the delivery of the same. Postage on applications forwarded by mail must be fully prepaid.

Applicants must be citizens of the United States and residents of the State of New York. The subjects and weights of the examination are: Practical test, 5; 70% required. Experience, 3. Arithmetic, 2. 70% general average required.

A qualifying physical examination will be given. Applications for this examination must be filed on a special blank, Form B.

Duties: The duties of Tabulating Machine Operators (Hollerith) are to operate the punching, sorting, and tabulating machines of the Hollerith System and to perform checking and clerical duties in connection therewith.

Candidates must be at least 16 years of age on the closing date for the receipt of applications.

The compensation rates proposed by the Board of Estimate and Apportionment for this position are from \$720 to \$960. Under the terms and conditions of the budget for the year 1916, appointments will, as a rule, be made at the lowest compensation rate.

There are three vacancies in the Department of Education at \$540 per annum.

The term of the eligibility of the list resulting from this examination is fixed at not less than one year nor more than four years.

o10,25 ROBERT W. BELCHER, Secretary.

DEPARTMENT OF DOCKS AND FERRIES.

Proposals.

SEALED BIDS OR ESTIMATES WILL BE received by the Commissioner of Docks at his office, Pier "A," foot of Battery place, North River, Manhattan, until 12 noon, on

THURSDAY, OCTOBER 26, 1916,

CONTRACT NO. 1548.

FOR FURNISHING AND DELIVERING COAL.

Item 1—10,000 tons of No. 2 Buckwheat coal, to be delivered at St. George, Staten Island (ferry terminal). The time for the completion of the work and the full performance of the contract is on or before Dec. 31, 1916.

Item 2—200 tons of mixed coal (70% Buckwheat No. 1 and 30% Bituminous Slack), to be delivered at ferry terminal, foot of 39th st., Borough of Brooklyn. The time for the full performance of the contract and the completion of the work is on or before Nov. 15, 1916.

The amount of security required shall be thirty (30) per cent. of the total amount for which the contract is awarded.

The deposit to accompany bid shall be in an amount not less than one and one-half (1½) per cent. of the total amount of the bid.

Awards, if made, will be made on each item to the lowest bidder on the item.

Delivery will be required to be made at the time and in the manner and in such quantities as may be directed.

Blank forms and further information may be obtained at the office of the said Department.

R. A. C. SMITH, Commissioner of Docks.

Dated, Oct. 13, 1916. o14,26

See General Instructions to Bidders on last page, last column, of the "City Record."

SEALED BIDS OR ESTIMATES WILL BE received by the Commissioner of Docks at his office, Pier "A," foot of Battery place, North River, Manhattan, until 12 noon, on

THURSDAY, OCTOBER 26, 1916,

CONTRACT NO. 1537.

FOR FURNISHING AND DELIVERING 57,000 FEET OF SAWED NEW YELLOW PINE LUMBER.

The time for the completion of the work and the full performance of the contract is on or before the expiration of sixty (60) consecutive calendar days.

The amount of security for the performance of the contract shall be thirty (30) per cent. of the total amount for which the contract is awarded.

The deposit to accompany bid shall be in an amount not less than one and one-half (1½) per cent. of the total amount of the bid.

The award of the contract, if made, will be to the lowest formal bidder.

Delivery will be required to be made at the time and in the manner directed.

Blank forms and further information may be obtained at the office of the said Department.

R. A. C. SMITH, Commissioner of Docks.

Dated, Oct. 13, 1916. o14,26

See General Instructions to Bidders on last page, last column, of the "City Record."

BOROUGH OF BROOKLYN.

Local Board Meetings.

NOTICE IS HEREBY GIVEN THAT THE following petitions, on file and ready for inspection, will be submitted to the Local Board of the BAY RIDGE DISTRICT at a meeting of said Board to be held in the Office of the President of the Borough of Brooklyn, in Room 8, Borough Hall, on

THURSDAY, NOVEMBER 2, 1916,

at 2:30 p. m.

A. Approval of minutes of meeting held Oct. 4, 1916.

1. 60TH ST. To construct sewers in 60th st., from 7th ave. to 8th ave.

2. 61ST ST. To construct sewers in 61st st., from 7th ave. to 8th ave.

3. 86TH ST. To regulate and grade the sidewalk space and set curbs and lay sidewalks on 86th st., from 3rd ave. to 5th ave.

4. OVERTON AVE. (68TH ST.). To rescind resolution of May 6, 1914, initiating proceedings to regulate and grade and set curb and lay sidewalks on Overton ave. (68th st.), from 11th ave. to a line about 280 feet westerly thereof.

Also the following reports from the Department of Public Works, Bureau of Highways, on file and ready for inspection, will be submitted:

To make necessary repairs to sidewalks at the expense of the owner or owners of said lots, as follows:

5. BALTIC ST., No. 429, north side, 149.5 feet to 174.5 feet west of Bond st., known as Lot No. 45, Block 398. Estimated cost, \$41; assessed valuation, \$1,750.

6. BALTIC ST., No. 433, north side, 100 feet to 125 feet west of Bond st., known as Lot No. 43, Block 398. Estimated cost, \$123.50; assessed valuation, \$1,750.

7. BALTIC ST., No. 511, north side, 150 feet to 170 feet east of Nevins st., known as Lot No. 52, Block 400. Estimated cost, \$53; assessed valuation, \$1,200.

8. BALTIC ST., No. 576, south side, 299 feet to 326 feet east of 3rd ave., known as Lot No. 15, Block 407. Estimated cost, \$82.50; assessed valuation, \$2,100.

9. BALTIC ST., No. 584, south side, 407 feet to 434 feet east of 3rd ave., known as Lot No. 19, Block 407. Estimated cost, \$40; assessed valuation, \$2,100.

10. BALTIC ST., No. 592, south side, 515 feet to 540 feet east of 3rd ave., known as Lot No. 23, Block 407. Estimated cost, \$75; assessed valuation, \$1,900.

11. BAY RIDGE PL., No. 4, west side, 20 feet to 40 feet south of Bay Ridge ave., known as Lot No. 99, Block 5871. Estimated cost, \$42; assessed valuation, \$1,000.

12. BAY RIDGE PL., No. 6, west side, 40 feet to 60 feet south of Bay Ridge ave., known as Lot No. 98, Block 5871. Estimated cost, \$42; assessed valuation, \$1,000.

13. BAY RIDGE PL., No. 10, west side, 60 feet to 80 feet south of Bay Ridge ave., known as Lot No. 97, Block 5871. Estimated cost, \$42; assessed valuation, \$1,000.

14. BAY RIDGE PL., No. 12, west side, 80 feet to 100 feet south of Bay Ridge ave., known as Lot No. 96, Block 5871. Estimated cost, \$42; assessed valuation, \$1,000.

15. BAY RIDGE PL., No. 14, west side, 100 feet to 120 feet south of Bay Ridge ave., known as Lot No. 95, Block 5871. Estimated cost, \$42;

26. CLINTON ST., Nos. 491-493, east side, 96 feet 6 inches to 129 feet 9 inches south of 3rd pl., known as Lots Nos. 8 and 9, Block 371. Estimated cost, \$25; assessed valuation, \$4,400.

27. CLINTON ST., Nos. 580-582, west side, 40 feet to 100 feet south of W. 9th st., known as Lot No. 29, Block 540. Estimated cost, \$20; assessed valuation, \$3,000.

28. CLINTON ST., No. 601, east side, 75 feet to 100 feet south of Mill st., known as Lot No. 5, Block 552. Estimated cost, \$57.50; assessed valuation, \$1,200.

29. DOUGLASS ST., No. 172, south side, 79 feet to 100 feet west of Bond st., known as Lot No. 35, Block 416. Estimated cost, \$32.50; assessed valuation, \$1,100.

30. FORT HAMILTON AVE., Nos. 4201-4203, and Nos. 1102-1110 42nd st. (south corner), known as Lot No. 9, Block 5397. Estimated cost, \$3; assessed valuation, \$3,000.

31. HAMILTON AVE., No. 417, east side, 169 feet 7 3/4 inches to 213 feet 9 1/2 inches north of 14th st., known as Lot No. 9, Block 1031. Estimated cost, \$55; assessed valuation, \$2,500.

32. HAMILTON AVE., Nos. 562-564, south-west side, 248.6 ft. to 323.6 feet northwest of 3rd ave., known as Lots Nos. 76 and 78, Block 625. Estimated cost, \$140.50; assessed valuation, \$7,400.

33. HAMILTON AVE., Nos. 574-576, south-west side, 123.6'-173.6' northwest of 3rd ave., known as Lot No. 82, Block 625. Estimated cost, \$150.25; assessed valuation, \$3,300.

34. PROSPECT AVE., No. 134, south side, 175'-200' east of 3rd ave., known as Lot No. 13, Block 627. Estimated cost, \$91.75; assessed valuation, \$1,575.

35. PROSPECT AVE., No. 140, south side, 250 ft. to 271.7 feet east of 3rd ave., known as Lot No. 16, Block 627. Estimated cost, \$103.50; assessed valuation, \$1,350.

36. PROSPECT PARK WEST, No. 289, and Nos. 503-509 Eighteenth st., east corner, known as Lot No. 1, Block 877. Estimated cost, \$161.50; assessed valuation, \$3,000.

37. PROSPECT PARK WEST, No. 291, and Nos. 498-502 Eighteenth st. (south corner), known as Lot No. 9, Block 883. Estimated cost, \$147.50; assessed valuation, \$2,600.

38. SMITH ST., No. 442, west side, 20 feet 9 inches to 40 ft. 9 in. south of Nelson st., known as Lot No. 26, Block 474. Estimated cost, \$50; assessed valuation, \$1,100.

39. SMITH ST., No. 448, west side, 100 feet to 119 feet 3 inches north of Huntington st., known as Lot No. 29, Block 474. Estimated cost, \$57.50; assessed valuation, \$1,100.

40. SMITH ST., Nos. 490-490 1/2, west side, 66 feet to 100 feet north of Garnet st., known as Lot No. 29, Block 478. Estimated cost, \$82.50; assessed valuation, \$1,800.

41. SMITH ST., Nos. 540-546, and Nos. 248-260 Bush st., and Nos. 367-381 Hamilton ave., known as Lot No. 8, Block 483. Estimated cost, \$62.50; assessed valuation, \$6,000.

42. SMITH ST., Nos. 562-566, west side, 50 feet to 100 feet north of Creamer st., known as Lot No. 12, Block 486. Estimated cost, \$62.50; assessed valuation, \$11,000.

43. SMITH ST., east side, between and on 7th st., south side, and Huntington st., north side, known as Lot No. 1, Block 475. Estimated cost, \$300; assessed valuation, \$45,500.

44. ST. MARKS PL., No. 46, south side, 203 ft. 2 1/2 in. to 223 feet 6 1/2 inches west of 4th ave., known as Lot No. 24, Block 395. Estimated cost, \$8; assessed valuation, \$2,650.

45. UNION ST., No. 421, north side, 60 feet to 80 feet east of Hoyt st., known as Lot No. 75, Block 430. Estimated cost, \$49.50; assessed valuation, \$1,600.

46. UNION ST., No. 469, north side, 129 feet to 145.5 feet west of Bond st., known as Lot No. 50, Block 430. Estimated cost, \$40; assessed valuation, \$1,100.

47. UNION ST., No. 471, north side, 112 feet to 129 feet west of Bond st., known as Lot No. 49, Block 430. Estimated cost, \$34; assessed valuation, \$1,100.

48. WYCKOFF ST., No. 228, south side, 323 feet to 341 feet west of Nevins st., known as Lot No. 19, Block 393. Estimated cost, \$29.50; assessed valuation, \$2,200.

49. WARREN ST., No. 380, south side, 175 feet to 200 feet west of Hoyt st., known as Lot No. 26, Block 397. Estimated cost, \$82.50; assessed valuation, \$2,250.

50. WARREN ST., No. 635, north side, 320.5 feet to 340.5 feet west of 5th ave., known as Lot No. 60, Block 934. Estimated cost, \$28.50; assessed valuation, \$2,800.

51. WARREN ST., No. 641, north side, 261 feet to 281 feet west of 5th ave., known as Lot No. 57, Block 934. Estimated cost, \$23.50; assessed valuation, \$2,800.

52. WARREN ST., No. 643, north side, 241.3 feet to 261.3 feet west of 5th ave., known as Lot No. 56, Block 934. Estimated cost, \$24.30; assessed valuation, \$2,800.

53. WARREN ST., No. 647, north side, 201.3 to 221.3 feet west of 5th ave., known as Lot No. 54, Block 934. Estimated cost, \$26.25; assessed valuation, \$2,800.

54. WYCKOFF ST., No. 33, north side, 322 feet to 344 feet 6 in. east of Court st., known as Lot No. 66, Block 384. Estimated cost, \$36; assessed valuation, \$2,700.

55. 1ST PLACE, No. 110, south side, 101 feet to 127 feet east of Court st., known as Lot No. 8, Block 459. Estimated cost, \$27.50; assessed valuation, \$3,100.

56. 2ND ST., No. 38, south side, 22 feet 8 1/2 in. to 41 feet east of Hoyt st., known as Lot No. 9, Block 461. Estimated cost, \$50; assessed valuation, \$1,500.

57. 3RD AVE., No. 629, east side, 75 feet to 100 feet north of 18th st., known as Lot No. 4, Block 630. Estimated cost, \$80; assessed valuation, \$3,250.

58. 3RD AVE., Nos. 637-639, and Nos. 110-114 Eighteenth st. (south corner), known as Lot No. 7, Block 633. Estimated cost, \$413; assessed valuation, \$5,800.

59. 3RD AVE., No. 648, and Nos. 101-111 Nineteenth st. (northwest corner), known as Lot No. 90, Block 632. Estimated cost, \$399.50; assessed valuation, \$5,000.

60. 3RD AVE., No. 669, and Nos. 114-122 Twentieth st. (south corner), known as Lot No. 10, Block 639. Estimated cost, \$25.50; assessed valuation, \$4,000.

61. 3RD AVE., No. 647, west side, 75.2 feet to 100.2 feet south of 20th st., known as Lot No. 83, Block 638. Estimated cost, \$100; assessed valuation, \$3,250.

62. 3RD AVE., No. 678, west side, 50 feet to 75 feet north of 21st st., known as Lot No. 85, Block 638. Estimated cost, \$107; assessed valuation, \$3,250.

63. 3RD AVE., No. 788, north corner of 27th st., known as Lot No. 76, Block 656. Estimated cost, \$239; assessed valuation, \$7,400.

64. 3RD AVE., No. 5027, and Nos. 305-311 Fifty-first st. (northeast corner), known as Lot No. 1, Block 790. Estimated cost, \$22.50; assessed valuation, \$9,200.

65. 3RD PL., Nos. 107-109, northeast side, 100 feet to 150 feet northeast of Court st., known as Lot No. 40, Block 463. Estimated cost, \$85.50; assessed valuation, \$3,800.

66. 3RD ST., No. 114, south side, 60 feet to 80 feet west of Bond st., known as Lot No. 33, Block 465. Estimated cost, \$49.50; assessed valuation, \$1,550.

67. 3RD ST., Nos. 165-183, northeast side, between Gowanus Canal and 200 feet southeast, known as Lot No. 1, Block 972. Estimated cost, \$62.50; assessed valuation, \$33,000.

68. 3RD ST., Nos. 185-187, northeast side, 200 feet to 245 feet southeast of Gowanus Canal, known as Lot No. 5, Block 972. Estimated cost, \$90; assessed valuation, \$40,500.

69. 3RD ST., Nos. 189-203, northeast side, 245 feet to 395 feet southeast of Gowanus Canal, known as Lot No. 15, Block 972. Estimated cost, \$159.50; assessed valuation, \$26,250.

70. 3RD ST., Nos. 205-211, northeast side, 161 feet to 241 feet northwest of 3rd ave., known as Lot No. 21, Block 972. Estimated cost, \$179; assessed valuation, \$14,000.

71. 3RD ST., Nos. 213-227, north corner of 3rd ave., known as Lot No. 25, Block 972. Estimated cost, \$361.75; assessed valuation, \$34,500.

72. 4TH AVE., No. 184, and Nos. 646-654 Degraw st. (southwest corner), known as Lot No. 37, Block 427. Estimated cost, \$170; assessed valuation, \$4,700.

73. 4TH AVE., No. 4110, northwest side, 60.2 feet to 80.2 feet southwest of 41st st., known as Lot No. 42, Block 718. Estimated cost, \$16; assessed valuation, \$3,200.

74. 5TH AVE., No. 254, west side, 22 feet 9 inches to 43 feet 9 inches south of Carroll st., known as Lot No. 34, Block 961. Estimated cost, \$37.50; assessed valuation, \$5,800.

75. 5TH AVE., No. 256, west side, 43 feet 9 inches to 64 feet 9 in. south of Carroll st., known as Lot No. 35, Block 961. Estimated cost, \$27; assessed valuation, \$5,800.

76. 5TH AVE., Nos. 740-743, and Nos. 324-330 24th st. (west corner), known as Lot No. 39, Block 652. Estimated cost, \$320; assessed valuation, \$13,000.

77. 8TH ST., No. 202, south side, 85 feet to 101 feet 8 inches west of 4th ave., known as Lot No. 31, Block 1003. Estimated cost, \$52.50; assessed valuation, \$1,250.

78. 9TH ST., No. 160, south side, 350 feet to 375 feet west of 3rd ave., known as Lot No. 23, Block 1008. Estimated cost, \$8; assessed valuation, \$2,000.

79. 9TH ST., No. 244, south side, 84 feet 4 inches to 105 feet 9 inches west of 4th ave., known as Lot No. 31, Block 1009. Estimated cost, \$32; assessed valuation, \$1,750.

80. 14TH ST., No. 111, north side, 146 feet to 170 feet west of 3rd ave., known as Lot No. 45, Block 1032. Estimated cost, \$103.25; assessed valuation, \$1,400.

81. 14TH ST., No. 120, south side, 75 feet to 100 feet west of 3rd ave., known as Lot No. 38, Block 1039. Estimated cost, \$100; assessed valuation, \$1,400.

82. 17TH ST., No. 153, north side, 300 feet to 318.9 feet east of 3rd ave., known as Lot No. 57, Block 627. Estimated cost, \$29.50; assessed valuation, \$1,580.

83. 17TH ST., No. 374, and Nos. 522-526 7th ave. (west corner), known as Lot No. 46, Block 874. Estimated cost, \$106.50; assessed valuation, \$2,500.

84. 17TH ST., No. 390, southwest side, 150 feet to 175 feet east of 7th ave., known as Lot No. 11, Block 875. Estimated cost, \$69.50; assessed valuation, \$1,625.

85. 17TH ST., No. 450A, south side, 113 feet to 125 feet east of 8th ave., known as Lot No. 15, Block 876. Estimated cost, \$3.50; assessed valuation, \$750.

86. 17TH ST., No. 459, north side, 317.4 feet to 334.1 feet east of 8th ave., known as Lot No. 61, Block 870. Estimated cost, \$32.50; assessed valuation, \$1,000.

87. 17TH ST., No. 475, north side, 175 feet to 200 feet west of Prospect Park West, known as Lot No. 50, Block 870. Estimated cost, \$12; assessed valuation, \$1,440.

88. 17TH ST., No. 477, north side, 150 feet to 175 feet west of Prospect Park West, known as Lot No. 49, Block 870. Estimated cost, \$12; assessed valuation, \$1,440.

89. 18TH ST., No. 294, southwest side, 116.5 feet to 133 feet northwest of 6th ave., known as Lot No. 38, Block 879. Estimated cost, \$54.50; assessed valuation, \$1,300.

90. 18TH ST., No. 441, and Nos. 1726-1732 Eighth ave. (north corner), known as Lot No. 45, Block 875. Estimated cost, \$128.50; assessed valuation, \$1,900.

91. 18TH ST., No. 487, north side, 140 feet to 160.5 feet west of 9th ave., known as Lot No. 56, Block 876. Estimated cost, \$35; assessed valuation, \$1,230.

92. 19TH ST., Nos. 95 to 99, north side, 100 feet to 175 feet west of 3rd ave., known as Lot No. 1, Block 632. Estimated cost, \$119; assessed valuation, \$4,800.

93. 19TH ST., No. 266, south side, 312.5 feet to 325 feet east of 5th ave., known as Lot No. 24, Block 885. Estimated cost, \$6; assessed valuation, \$875.

94. 21ST ST., No. 134, southwest side, 175 feet to 200 feet southeast of 3rd ave., known as Lot No. 16, Block 642. Estimated cost, \$88; assessed valuation, \$1,750.

95. 21ST ST., No. 135, north side, 200.2 feet to 225 feet east of 3rd ave., known as Lot No. 59, Block 639. Estimated cost, \$86.50; assessed valuation, \$1,740.

96. 21ST ST., No. 137, north side, 225 feet to 300 feet east of 3rd ave., known as Lot No. 56, Block 639. Estimated cost, \$71; assessed valuation, \$5,250.

97. 21ST ST., No. 142, south side, 275 feet to 300 feet east of 3rd ave., known as Lot No. 20, Block 642. Estimated cost, \$81.30; assessed valuation, \$1,750.

98. 21ST ST., Nos. 160-162, southwest side, 102.7 feet to 159.7 feet northwest of 4th ave., known as Lots Nos. 30 and 29, Block 642. Estimated cost, \$130.50; assessed valuation, \$4,020.

99. 21ST ST., No. 268, south side, 325 feet to 350 feet east of 5th ave., known as Lot No. 22, Block 897. Estimated cost, \$23.50; assessed valuation, \$1,500.

100. 22ND ST., No. 128, south side, 100 feet to 125 feet east of 3rd ave., known as Lot No. 12, Block 645. Estimated cost, \$99.75; assessed valuation, \$1,750.

101. 22ND ST., Nos. 138-140, southwest side, 225 feet to 275 feet southeast of 3rd ave., known as Lot No. 12, Block 645. Estimated cost, \$90; assessed valuation, \$3,500.

102. 22ND ST., No. 148, south side, 350.7 feet to 375.7 feet east of 3rd ave., known as Lot No. 22, Block 645. Estimated cost, \$58; assessed valuation, \$1,750.

103. 22ND ST., No. 159, north side, 185 feet to 210 feet west of 4th ave., known as Lot No. 49, Block 642. Estimated cost, \$45.50; assessed valuation, \$1,750.

104. 22ND ST., No. 163, north side, 135 feet to 160 feet west of 4th ave., known as Lot No. 47, Block 642. Estimated cost, \$55; assessed valuation, \$1,750.

105. 22ND ST., No. 213, north side, 275 feet to 291.7 feet west of 5th ave., known as Lot No. 56, Block 643. Estimated cost, \$64; assessed valuation, \$1,250.

106. 22ND ST., No. 261, north side, 251 feet to 268.5 feet east of 5th ave., known as Lot No. 60, Block 897. Estimated cost, \$30; assessed valuation, \$1,050.

107. 22ND ST., No. 282, south side, 167.8 feet to 184.5 feet west of 6th ave., known as Lot No. 31, Block 899. Estimated cost, \$38; assessed valuation, \$900.

108. 22ND ST., No. 276, south side, 221 feet to 241 feet west of 6th ave., known as Lot No. 28, Block 899. Estimated cost, \$45.50; assessed valuation, \$1,100.

109. 22ND ST., No. 284, south side, 150 feet to 166.7 feet northwest of 6th ave., known as Lot No. 32, Block 899. Estimated cost, \$36; assessed valuation, \$1,500.

110. 23RD ST., No. 277, north side, 220 feet to 246.7 feet west of 6th ave., known as

Lot No. 51, Block 899. Estimated cost, \$30; assessed valuation, \$1,450.

111. 31ST ST., Nos. 168-176, and Nos. 849-855 Fourth ave. (south corner), known as Lot No. 8, Block 677. Estimated cost, \$54; assessed valuation, \$7,200.

112. 40TH ST., southeast corner of 4th ave., known as Lot No. 6, Block 714. Estimated cost, \$188.10; assessed valuation, \$1,650.

113. 41ST ST., No. 1248, south side, 300 feet to 320 feet west of 13th ave., known as Lot No. 22, Block 5593. Estimated cost, \$21; assessed valuation, \$1,200.

114. 42ND ST., No. 1124, south side, 205 feet to 245 feet east of Fort Hamilton ave., known as Lots Nos. 17 and 18, Block 5597. Estimated cost, \$30; assessed valuation, \$2,400.

115. 4TH ST., No. 542, south side, 340 feet to 360 feet east of 5th ave., known as Lot No. 22, Block 739. Estimated cost, \$4.50; assessed valuation, \$2,700.

116. 44TH ST., No. 546, south side, 360 feet to 380 feet east of 5th ave., known as Lot No. 23, Block 739. Estimated cost, \$4.50; assessed valuation, \$2,700.

117. 44TH ST., No. 558, south side, 460 feet to 480 feet east of 5th ave., known as Lot No. 28, Block 739. Estimated cost, \$4.50; assessed valuation, \$2,700.

118. 50TH ST., No. 420, south side, 160 feet to 180 feet east of 4th ave., known as Lot No. 14, Block 791. Estimated cost, \$6; assessed valuation, \$2,000.

119. 50TH ST., Nos. 1133-1135, northeast side, 245.5 feet to 285.5 feet southeast of 11th ave., known as Lots Nos. 62 and 63, Block 5640. Estimated cost, \$24.75; assessed valuation, \$2,600.

120. 51ST ST., No. 349, north side, 240 feet to 260 feet west of 4th ave., known as Lot No. 54, Block 790. Estimated cost, \$7.50; assessed valuation, \$1,800.

121. 51ST ST., Nos. 410-412, south corner of 4th ave., known as Lot No. 8, Block 799. Estimated cost, \$150; assessed valuation, \$10,200.

122. 52ND ST., No. 448, south side, 380 feet to 400 feet east of 4th ave., known as Lot No. 28, Block 807. Estimated cost, \$12; assessed valuation, \$1,800.

123. 52ND ST., No. 520, south side, 130 feet to 160 feet east of 5th ave., known as Lot No. 13, Block 808. Estimated cost, \$30; assessed valuation, \$2,550.

124. 53RD ST., No. 539, north side, 340 feet to 360 feet east of 5th ave., known as Lot No. 58, Block 808. Estimated cost, \$6; assessed valuation, \$1,800.

125. 55TH ST., No. 565, north side, 133 feet to 150.5 feet west of 6th ave., known as Lot No. 57, Block 824. Estimated cost, \$45; assessed valuation, \$1,600.

126. 55TH ST., south side, 220 feet to 320 feet east of 7th ave., known as Lot No. 17, Block 834. Estimated cost, \$15; assessed valuation, \$3,000.

127. 63RD ST., No. 414, south side, 100 feet to 120 feet east of 4th ave., known as Lot No. 10, Block 5809. Estimated cost, \$6; assessed valuation, \$2,000.

128. TO RESCIND 7 RESOLUTIONS FOR SIDEWALK REPAIRS, repairs having been made, as follows: (a) 470 Baltic st. (b) 449 Degraw st., (c) 185 Smith st., (d) 525-537 Smith st., (e) 210-218 3rd ave., etc., (f) 131 21st st., (g) 5 Ninth st.

LEWIS H. POUNDS, President.

MARK REARDON, Jr., Secretary. o21

Proposals.

SEALED BIDS OR ESTIMATES WILL BE received by the President of the Borough of Brooklyn, at Room No. 2, Borough Hall, Brooklyn, until 11 a. m., on

WEDNESDAY, NOVEMBER 1, 1916.
FOR FURNISHING AND DELIVERING 3,580,000 POUNDS OF ANTHRACITE COAL TO THE VARIOUS PUBLIC BUILDINGS, COURTS, BATHS AND COMFORT STATIONS AND CAISSON NO. 2 BUREAU OF SEWERS, BOROUGH OF BROOKLYN.

The time allowed for the delivery of the coal and the full performance of the contract is until Dec. 31, 1916.

The amount of security required will be thirty (30%) per cent. of the total amount for which the contract is awarded.

The bidder will state the price per 1,000 pounds, by which the bids will be tested. The bids will be compared and the contract awarded at a lump or aggregate sum.

Delivery will be required to be made at the time and in the manner and in such quantities as may be directed.

Blank forms and further information may be obtained at the Bureau of Public Buildings and Offices, Room 1003, No. 50 Court st., Brooklyn.

L. H. POUNDS, President.

See General Instructions to Bidders on last page, last column, of the "City Record."

SEALED BIDS OR ESTIMATES WILL BE received by the President of Borough of Brooklyn at Room No. 2, Borough Hall, Brooklyn, until 11 a. m., on

THURSDAY, OCTOBER 26, 1916.

NO. 1. FOR REGULATING AND REPAVING WITH PERMANENT ASPHALT PAVEMENT ON A 6-INCH CONCRETE FOUNDATION THE ROADWAY OF ASHLAND PL. FROM DE KALB AVE. TO FULTON ST.

The Engineer's estimate is as follows:
350 linear feet old curbstone reset in concrete.
980 linear feet new curbstone set in concrete.
45 linear feet bluestone heading stones set in concrete.

300 cubic yards concrete.
1,785 square yards asphalt pavement (5 years maintenance).
10 square yards adjacent pavement to be relaid.

3 new standard iron covers and heads for sewer manholes.
Time allowed, 30 consecutive working days.
Security required, \$1,900.

NO. 2. FOR REGULATING AND PAVING WITH PERMANENT ASPHALT PAVEMENT ON A 6-INCH CONCRETE FOUNDATION THE ROADWAY OF BAY 34TH ST. FROM 86TH ST. TO BATH AVE.

The Engineer's estimate is as follows:
1,345 cubic yards excavation to subgrade.
150 linear feet bluestone heading stones set in concrete.

895 cubic yards concrete.
5,370 square yards asphalt pavement (5 years maintenance).
Time allowed, 30 consecutive working days.
Security required, \$4,000.

NO. 3. FOR REGULATING AND REPAVING WITH PERMANENT ASPHALT PAVEMENT ON A 6-INCH CONCRETE FOUNDATION THE ROADWAY OF FULTON ST. FROM CRESCENT ST. TO THE BOROUGH LINE.

The Engineer's estimate is as follows:
1,740 linear feet old curbstone reset in concrete.
1,160 linear feet new curbstone set in concrete.
55 linear feet bluestone heading stones set in concrete.

1,070 cubic yards concrete.
6,410 square yards asphalt pavement (5 years maintenance).
1 new standard iron cover and head for sewer manhole.

Time allowed, 35 consecutive working days.
Security required, \$5,600.

NO. 4. FOR REGULATING AND REPAVING WITH ASPHALT BLOCK PAVEMENT ON THE PRESENT CONCRETE FOUNDATION

THE ROADWAY OF 58TH ST. FROM 3RD AVE. TO 4TH AVE.

The Engineer's estimate is as follows:

10 linear feet old curbstone reset in concrete.
30 linear feet new curbstone set in concrete.
5 cubic yards concrete.
2,310 square yards asphalt block pavement, including one-half inch mortar bed (5 years maintenance).

Time allowed, 20 consecutive working days.
Security required, \$1,300.

The bidder will state the price of each item or article contained in the specifications or schedules herein contained or hereto annexed, per lin. ft., sq. ft., cu. yd. or other unit of measure, by which the bids will be tested.

The bids will be compared and the contract awarded at a lump or aggregate sum for each contract.

Blank forms and further information may be obtained and the plans and drawings may be seen at the office of the Bureau of Highways, Brooklyn, Room 502, No. 50 Court st., Brooklyn.

L. H. POUNDS, President.

Dated, Oct. 6, 1916. o1426

See General Instructions to Bidders on last page, last column, of the "City Record."

DEPARTMENT OF WATER SUPPLY, GAS AND ELECTRICITY.

Proposals.

SEALED BIDS OR ESTIMATES WILL BE received by the Commissioner of Water Supply, Gas and Electricity at room 2351, Municipal Building, Manhattan, until 2 p. m., on

TUESDAY, OCTOBER 31, 1916,

Boroughs of Manhattan and The Bronx.
FOR FURNISHING, DELIVERING, UNLOADING, STACKING AND STORING CAST IRON PIPE, SPECIAL AND VALVE BOX CASTINGS, VALVES AND DOUBLE NOZZLE FIRE HYDRANTS.

The time allowed for the delivery of the materials and supplies and the performance of the contract will be sixty (60) Calendar Days for one-half the amount of each item on each section and ninety (90) calendar days for the full amount of all items on each section.

The security required will be Seventy-Five Hundred Dollars (\$7,500), on Section I.; Fifteen Hundred Dollars (\$1,500) on Section II.; Twenty-Five Hundred Dollars (\$2,500), on Section III.; Five Thousand Dollars (\$5,000) on Section IV.

Bids will be received for each section singly, or for all sections; but in comparing the bids, the bids for each section will be compared separately and the contract awarded by sections.

Blank forms of bid, proposals and contract, including specifications, approved as to form by the Corporation Counsel, can be obtained at Room 2351, in the Municipal Building, Manhattan, New York City.

Dated, Oct. 18, 1916. o2031

WILLIAM WILLIAMS, Commissioner.

See General Instructions to Bidders on last page, last column, of the "City Record."

SEALED BIDS OR ESTIMATES WILL BE received by the Commissioner of Water Supply, Gas and Electricity at room 2351, Municipal Building, Manhattan, until 11 a. m., on

SATURDAY, OCTOBER 28, 1916,

Borough of Brooklyn.

FOR FURNISHING AND DELIVERING COAL.

The time allowed for the performance of the contracts is until Dec. 15, 1916.

The amount of security required is thirty (30) per cent. of the amount of the bid or estimate.

No bid will be considered unless it is accompanied by a deposit. Such deposit shall be in an amount not less than one and one-half (1 1/2) per cent. of the total amount of the bid. Award, if made, will be made to the lowest formal bidder.

Blank forms of bid, proposals and contract, including specifications, approved as to form by the Corporation Counsel, can be obtained at room 2351, Municipal Building, Manhattan.

WILLIAM WILLIAMS, Commissioner.

Dated, Oct. 14, 1916. a1728

See General Instructions to Bidders on last page, last column, of the "City Record."

BOROUGH OF THE BRONX.

Proposals.

SEALED BIDS OR ESTIMATES WILL BE received by the President of the Borough of The Bronx, at his office, Municipal Building, Crotona Park, Tremont ave. and 3rd ave., until 10.30 a. m., on

TUESDAY, OCTOBER 24, 1916,

NO. 1. FOR CONSTRUCTING SEWER AND APPURTENANCES ON THE SOUTH SIDE OF WESTCHESTER AVE., BETWEEN METCALF AVE. AND SOUND VIEW AVE., TOGETHER WITH ALL WORK INCIDENTAL THEREOF.

The Engineer's estimate of the work is as follows:

NO. 3. FOR CONSTRUCTING SEWER AND APPURTENANCES IN LYVERE ST., BETWEEN CASTLE HILL AVE. AND WALKER AVE., TOGETHER WITH ALL WORK INCIDENTAL THERETO.

The Engineer's estimate of the work is as follows:

542 linear feet of vitrified pipe sewer, 12 inch.
12 linear feet of basin connection.
25 linear feet of vitrified pipe drains, 12 inch to 24 inch.

70 spurs for house connections.
6 manholes.
1 receiving basin, Type C.
300 cubic yards of rock excavation.
35 cubic yards of Class C concrete.
1,000 feet board measure of timber sheeting.
The time allowed for the full completion of the work herein described will be 60 consecutive working days.

The amount of security required for the performance of the contract will be Fifteen Hundred Dollars (\$1,500).

NO. 4. FOR REGULATING, GRADING, SETTING CURB, LAYING SIDEWALKS AND CROSSWALKS, BUILDING INLETS, RECEIVING BASINS, DRAINS, CULVERTS, APPROACHES AND GUARD RAILS WHERE NECESSARY IN W. 238TH ST., FROM BROADWAY TO RIVERDALE AVE.; ALSO CONSTRUCTING STEPS AND APPURTENANCES IN W. 238TH ST., BETWEEN SPUYTEN DUYVIL RD. AND WALDO AVE., TOGETHER WITH ALL WORK INCIDENTAL THERETO.

The Engineer's estimate of the work is as follows:

3,600 cubic yards of earth excavation.
4,400 cubic yards of rock excavation.
42,500 cubic yards of filling.
3,320 linear feet of new bluestone curb.
240 linear feet of concrete curb (including maintenance for one year).

5,900 square feet of new bluestone flagging.
10,500 square feet of two course concrete sidewalk (including maintenance for one year).

3,080 square feet of new bridge stone.
350 cubic yards of dry rubble masonry.
60 cubic yards of rubble masonry in mortar.

15 cubic yards of Class A concrete.
90 cubic yards of Class B concrete.
5 cubic yards of broken range ashlar masonry.

250 linear feet of vitrified pipe drains, 12 inches in diameter.
25 linear feet of vitrified pipe drains, 8 inches in diameter.

15 linear feet of vitrified pipe drains, 6 inches in diameter.
3,000 feet board measure of timber.

395 linear feet of granite coping.
2,250 linear feet of new guard rail.
965 linear feet of granite steps.

800 pounds of steel reinforcement bars.
3,750 square feet of sodding.
1 special inlet.

2 manholes.
1 special receiving basin.
6 lamp posts.

Sinkage, shrinkage and settlement.
380 linear feet of iron pipe railing.
1 subway conduit system.

The time allowed for the full completion of the work herein described will be 225 consecutive working days.

The amount of security required for the performance of the contract will be Eighteen Thousand Dollars (\$18,000).

NO. 5. FOR REGULATING, GRADING, SETTING CURB, LAYING SIDEWALKS AND CROSSWALKS, BUILDING INLETS, RECEIVING BASINS, DRAINS, CULVERTS, APPROACHES AND GUARD RAILS WHERE NECESSARY IN, AND CONSTRUCTING STEPS AND APPURTENANCES WHERE REQUIRED IN W. 238TH ST., FROM CANON PL. TO FORT INDEPENDENCE ST., TOGETHER WITH ALL WORK INCIDENTAL THERETO.

The Engineer's estimate of the work is as follows:

400 cubic yards of earth excavation.
25 cubic yards of rock excavation.
550 cubic yards of filling.

120 linear feet of new bluestone curb.
70 linear feet of old bluestone curb.
160 square feet of new bluestone flagging.

200 square feet of old flagging.
1,900 square feet of two course concrete sidewalk (including maintenance for one year).

100 square feet of new bridge stone.
10 cubic yards of Class A concrete.
100 cubic yards of Class B concrete.

25 linear feet of vitrified pipe drains 8 inches in diameter.
25 linear feet of vitrified pipe drains, 12 inches in diameter.

1,000 feet board measure of timber.
490 linear feet of granite steps.
320 linear feet of granite coping.

900 pounds of steel reinforcement bars.
1 special inlet.
320 linear feet of iron pipe railing.

4,400 square feet of sodding.
The time allowed for the full completion of the work herein described will be 50 consecutive working days.

The amount of security required for the completion of the contract will be Two Thousand Dollars (\$2,000).

NO. 6. FOR COMPLETING THE CONTRACT WHICH WAS EXECUTED BY J. B. MALATESTA ON JAN. 21, 1916, AND DECLARED ABANDONED ON SEPT. 26, 1916, FOR REGULATING, GRADING, SETTING CURB, LAYING SIDEWALKS AND CROSSWALKS, BUILDING APPROACHES AND ERECTING FENCES WHERE NECESSARY IN NEWBOLD AVE., FROM CASTLE HILL AVE. TO ZEREGA AVE., TOGETHER WITH ALL WORK INCIDENTAL THERETO.

The Engineer's estimate of the work is as follows:

670 cubic yards of earth excavation.
30 cubic yards of rock excavation.
3,230 linear feet of new curb.

16,190 square feet of two course concrete sidewalk (including maintenance for one year).

550 square feet of new bridge stone.
420 cubic yards of dry rubble masonry.
100 cubic yards of Class B concrete.

100 linear feet of vitrified pipe, 12 inches in diameter.
2,000 feet board measure of timber.

1,560 linear feet of guard rail.
Sinkage, shrinkage and settlement.

The time allowed for the full completion of the work herein described will be 60 consecutive working days.

The amount of security required for the performance of the contract will be Four Thousand Dollars (\$4,000).

The bidder will state the price of each item or article contained in the specification or schedules herein contained or hereto annexed, per linear foot, square foot, square yard, cubic yard, or other unit of measure, by which the bids will be tested. The bids will be compared and each contract awarded at a lump or aggregate sum for the contract.

Blank forms of bids or estimates upon which bids must be made can be obtained upon application therefor, the plans and specifications may be seen and other information obtained at said office. DOUGLAS MATHEWSON, President.

o13.24
See General Instructions to Bidders on last page, last column, of the "City Record."

DEPARTMENT OF HEALTH.

Proposals.

SEALED BIDS OR ESTIMATES WILL BE received by Department Health at the office of the Central Purchase Committee, Room 1220, Municipal Building, Manhattan, until 12.30 p. m., on

THURSDAY, OCTOBER 26, 1916, FOR FURNISHING AND DELIVERING POULTRY.

The time for the performance of the contract is on or before Dec. 31, 1916.

The amount of security required is thirty (30) per cent. of the contract amount awarded.

No bid will be considered unless it is accompanied by a deposit. Such deposit shall be in an amount not less than one and one-half (1½) per cent. of the total amount of the bid.

The bidder will state the price per unit, as called for in the schedules of quantities and prices, by which the bids will be tested. The extensions must be made and footed up, as the bids will be read from the total and awards, if made, made to the lowest bidder on each item or class, as stated in the schedules.

Bids must be submitted in duplicate, each copy in a separate envelope. No bid will be accepted unless this provision is complied with.

Blank forms and further information may be obtained at the office of the Central Purchase Committee, 12th floor, Municipal Building, Manhattan.

DEPARTMENT OF HEALTH, H. EMERSON, Commissioner. o16.26

See General Instructions to Bidders on last page, last column, of the "City Record," except for the address of the office for receiving and opening bids.

DEPARTMENT OF TAXES AND ASSESSMENTS.

PROPERTY OWNERS, NOTICE!

The annual Record of the Assessed Valuation of Real Estate in the City of New York for 1917 will be open for inspection, examination, and correction from

OCTOBER 2 until, but not including, NOVEMBER 16, 1916.

The annual Record of Assessed Valuation of Personal Estate for the City of New York for 1917 will be open for inspection, examination and correction from

OCTOBER 2 until, but not including, DECEMBER 1, 1916.

During the time the books are open for public inspection application may be made to the Department of Taxes and Assessments by any person or corporation claiming to be aggrieved by the assessed valuation to have it corrected.

Applications for the reduction of Real Estate assessments must be made in writing and should be upon blanks furnished by the Department.

Applications for the correction of the Personal assessments of corporations must be filed at the main office in the Borough of Manhattan.

Applications in relation to the assessed valuation of Personal Estate must be made by the person assessed at the office of the Department in the Borough where such person resides, and in case of a non-resident carrying on business in the City of New York, at the office of the Department in the Borough where such place of business is located, between the hours of 10 a. m. and 2 p. m., except on Saturdays, when all applications must be made between 10 a. m. and 12 noon.

LOCATION OF OFFICES.
Manhattan—Main Office, Municipal Building, Ninth Floor.
Bronx—Bergen Building, Tremont and Arthur aves.
Brooklyn—Offerman Building, Duffield and Fulton sts.

Queens—Court House Square, L. I. City.
Richmond—Borough Hall, New Brighton, S. I.
LAWSON PURDY, President; JOHN J. H. LERMAN, CHAS. T. WHITE, COLIN H. WOODWARD, ARDOLPH L. KLINE, FRED. ERIC B. SHIPLEY, JOHN J. KNEWITZ, Commissioners. o27.32

BOROUGH OF MANHATTAN.

Local Board Meetings.

NOTICE IS HEREBY GIVEN, IN ACCORDANCE with Section 432 of the Charter of the City of New York, that petitions:

For repair of sidewalk at 241 E. 14th st., 159 E. 4th st., 160 Essex st., 36 Third ave., 31 Third ave.—201 E. 9th st., 18 Pike st., 90 Madison st., 266-267 West st., 209 E. 99th st., 236 E. 109th st., 415 E. 101st st., 345 E. 109th st., 235 E. 27th st., 332 E. 24th st., 343 E. 51st st., 153-155 Amsterdam ave., 52 W. 110th st., 1253 Amsterdam ave., 1309 Amsterdam ave., 223 W. 80th st., 1153 First ave., 174 Rivington st., 157 E. 77th st.

Construction of receiving basin at the southwest corner of 181st st. and Haven ave.

Reconstruction of sewer in 60th st. between West End and Amsterdam aves.

Change of grade in W. 162nd st. from the west house line of Fort Washington ave. to a point about 226.25 feet westerly therefrom.

—have been filed in this office and are now ready for public inspection, and that meetings of the Boards of Local Improvements of the BOWERY, CORLEARS HOOK, GREENWICH, HARLEM, HUDSON, KIPS BAY, RIVERSIDE, WASHINGTON HEIGHTS and YORKVILLE DISTRICTS will be held in the Borough Office, City Hall, on the 31st day of October, 1916, at 11 a. m., at which meetings said petitions will be submitted to the board.

MARCUS M. MARKS, President.
J. W. ADAMS, Secretary. o21

BOARD OF ESTIMATE AND APPORTIONMENT.

Notice of Public Hearings.

PUBLIC IMPROVEMENT MATTERS.

NOTICE IS HEREBY GIVEN THAT AT THE meeting of the Board of Estimate and Apportionment held on October 13, 1916 (Cal. No. 13), the Board continued until October 27, 1916, the hearing in the matter of amending the proceeding for acquiring title to Penelope street from Juniper avenue to Queens Boulevard, Borough of Queens.

The hearing will be held in Room 16, City Hall, Borough of Manhattan, City of New York, on Friday, October 27, 1916, at 10.30 o'clock a. m.

The map showing the area of assessment in this proceeding was published in the City Record from September 29 to October 10, 1916.

JOSEPH HAAG, Secretary, Municipal Building. Telephone, 4560 Worth. o17.27

NOTICE IS HEREBY GIVEN THAT AT THE meeting of the Board of Estimate and Apportionment held on October 13, 1916 (Cal. No. 12), the Board continued until October 27, 1916, the hearing in the matter of acquiring title to Yellowstone avenue from Woodhaven avenue to 51st street, subject to the easements of the Glendale Cut-off and of the Main Line Division of the Long Island Railroad Company, Borough of Queens.

The hearing will be held in Room 16, City Hall, Borough of Manhattan, City of New York, on Friday, October 27, 1916, at 10.30 o'clock a. m.

The map showing the area of assessment in this proceeding was published in the City Record from September 29 to October 10, 1916.

JOSEPH HAAG, Secretary, Municipal Building. Telephone, 4560 Worth. o17.27

NOTICE IS HEREBY GIVEN THAT AT THE meeting of the Board of Estimate and Apportionment held on October 13, 1916 (Cal. No. 11), the Board continued until October 27, 1916, the hearing in the matter of acquiring title to 134th ave., as said avenue was established by Chapter 182 of the Laws of 1837; thence northerly and along the easterly side of 13th ave. as said avenue was established by Chapter 182 of the Laws of 1837, a distance of 100 feet and 9 inches to its intersection with the westerly prolongation of the southerly side of W. 48th st.; thence easterly and along the westerly prolongation of the southerly side of W. 48th st. a distance of 552 feet and 6 inches to the point or place of beginning, together with all the wharfage rights, incorporeal hereditaments, terms, easements, emoluments, privileges and appurtenances of any kind whatsoever appurtenant to the above described premises.

Beginning at the point formed by the intersection of the easterly side of 12th ave. and the southerly side of W. 48th st.; thence northerly and along the easterly side of 12th ave. a distance of 150 feet; thence southerly and along a line drawn at right angles to the last described course a distance of 100 feet 5 inches; thence westerly and along a line drawn parallel with and distant 100 feet 5 inches from the southerly side of W. 48th st. a distance of 150 feet to its intersection with the easterly side of 12th ave.; thence northerly and along the easterly side of 12th ave. a distance of 100 feet 5 inches to the point or place of beginning.

Beginning at a point in the northerly side of W. 47th st., said point being distant 125 feet east of the easterly side of 12th ave.; thence northerly and at right angles to the northerly side of W. 47th st. a distance of 100 feet 5 inches; thence easterly and along a line drawn parallel with and distant 100 feet 5 inches from the northerly side of W. 47th st. a distance of 25 feet; thence southerly and at right angles to the last described course a distance of 100 feet 5 inches to a point in the northerly side of W. 47th st.; thence westerly and along the northerly side of W. 47th st. a distance of 25 feet to the point or place of beginning.

Beginning at a point formed by the intersection of the easterly side of 12th ave. with the northerly side of W. 43rd st.; thence northerly and along the easterly side of 12th ave. a distance of 200.83 feet to its intersection with the southerly side of W. 44th st.; thence easterly and along the southerly side of W. 44th st. a distance of 75.86 feet; thence southerly and along a line deflecting 105° 56' 26" to the right a distance of 208.86 feet to its intersection with the northerly side of W. 43rd st. at a point in the same distant 16.50 feet east of the easterly side of 12th ave.; thence westerly and along the northerly side of W. 43rd st. a distance of 16.50 feet to the point or place of beginning.

Beginning at the point formed by the intersection of the easterly side of 12th ave. with the westerly prolongation of the southerly side of W. 48th st.; thence southerly and along the westerly side of 12th ave. a distance of 100 feet and 5 inches; thence westerly and along a line parallel with and distant 100 feet and 5 inches south of the westerly prolongation of the southerly side of W. 48th st. a distance of 544 feet and 3 inches to its intersection with the easterly side of 13th ave. as said avenue was established by Chapter 182 of the Laws of 1837; thence northerly and along the easterly side of 13th ave. as said avenue was established by Chapter 182 of the Laws of 1837, a distance of 100 feet and 9 inches to its intersection with the westerly prolongation of the southerly side of W. 48th st.; thence easterly and along the westerly prolongation of the southerly side of W. 48th st. a distance of 552 feet and 6 inches to the point or place of beginning, together with all the wharfage rights, incorporeal hereditaments, terms, easements, emoluments, privileges and appurtenances of any kind whatsoever appurtenant to the above described premises.

Beginning at the point formed by the intersection of the easterly side of 12th ave. with the westerly prolongation of the southerly side of W. 48th st.; thence southerly and along the westerly side of 12th ave. a distance of 100 feet and 5 inches; thence westerly and along a line parallel with and distant 100 feet and 5 inches south of the westerly prolongation of the southerly side of W. 48th st. a distance of 544 feet and 3 inches to its intersection with the easterly side of 13th ave. as said avenue was established by Chapter 182 of the Laws of 1837; thence northerly and along the easterly side of 13th ave. as said avenue was established by Chapter 182 of the Laws of 1837, a distance of 100 feet and 9 inches to its intersection with the westerly prolongation of the southerly side of W. 48th st.; thence easterly and along the westerly prolongation of the southerly side of W. 48th st. a distance of 552 feet and 6 inches to the point or place of beginning, together with all the wharfage rights, incorporeal hereditaments, terms, easements, emoluments, privileges and appurtenances of any kind whatsoever appurtenant to the above described premises.

Beginning at the point formed by the intersection of the easterly side of 12th ave. with the westerly prolongation of the southerly side of W. 48th st.; thence southerly and along the westerly side of 12th ave. a distance of 100 feet and 5 inches; thence westerly and along a line parallel with and distant 100 feet and 5 inches south of the westerly prolongation of the southerly side of W. 48th st. a distance of 544 feet and 3 inches to its intersection with the easterly side of 13th ave. as said avenue was established by Chapter 182 of the Laws of 1837; thence northerly and along the easterly side of 13th ave. as said avenue was established by Chapter 182 of the Laws of 1837, a distance of 100 feet and 9 inches to its intersection with the westerly prolongation of the southerly side of W. 48th st.; thence easterly and along the westerly prolongation of the southerly side of W. 48th st. a distance of 552 feet and 6 inches to the point or place of beginning, together with all the wharfage rights, incorporeal hereditaments, terms, easements, emoluments, privileges and appurtenances of any kind whatsoever appurtenant to the above described premises.

Beginning at the point formed by the intersection of the easterly side of 12th ave. with the westerly prolongation of the southerly side of W. 48th st.; thence southerly and along the westerly side of 12th ave. a distance of 100 feet and 5 inches; thence westerly and along a line parallel with and distant 100 feet and 5 inches south of the westerly prolongation of the southerly side of W. 48th st. a distance of 544 feet and 3 inches to its intersection with the easterly side of 13th ave. as said avenue was established by Chapter 182 of the Laws of 1837; thence northerly and along the easterly side of 13th ave. as said avenue was established by Chapter 182 of the Laws of 1837, a distance of 100 feet and 9 inches to its intersection with the westerly prolongation of the southerly side of W. 48th st.; thence easterly and along the westerly prolongation of the southerly side of W. 48th st. a distance of 552 feet and 6 inches to the point or place of beginning, together with all the wharfage rights, incorporeal hereditaments, terms, easements, emoluments, privileges and appurtenances of any kind whatsoever appurtenant to the above described premises.

Beginning at the point formed by the intersection of the easterly side of 12th ave. with the westerly prolongation of the southerly side of W. 48th st.; thence southerly and along the westerly side of 12th ave. a distance of 100 feet and 5 inches; thence westerly and along a line parallel with and distant 100 feet and 5 inches south of the westerly prolongation of the southerly side of W. 48th st. a distance of 544 feet and 3 inches to its intersection with the easterly side of 13th ave. as said avenue was established by Chapter 182 of the Laws of 1837; thence northerly and along the easterly side of 13th ave. as said avenue was established by Chapter 182 of the Laws of 1837, a distance of 100 feet and 9 inches to its intersection with the westerly prolongation of the southerly side of W. 48th st.; thence easterly and along the westerly prolongation of the southerly side of W. 48th st. a distance of 552 feet and 6 inches to the point or place of beginning, together with all the wharfage rights, incorporeal hereditaments, terms, easements, emoluments, privileges and appurtenances of any kind whatsoever appurtenant to the above described premises.

Beginning at the point formed by the intersection of the easterly side of 12th ave. with the westerly prolongation of the southerly side of W. 48th st.; thence southerly and along the westerly side of 12th ave. a distance of 100 feet and 5 inches; thence westerly and along a line parallel with and distant 100 feet and 5 inches south of the westerly prolongation of the southerly side of W. 48th st. a distance of 544 feet and 3 inches to its intersection with the easterly side of 13th ave. as said avenue was established by Chapter 182 of the Laws of 1837; thence northerly and along the easterly side of 13th ave. as said avenue was established by Chapter 182 of the Laws of 1837, a distance of 100 feet and 9 inches to its intersection with the westerly prolongation of the southerly side of W. 48th st.; thence easterly and along the westerly prolongation of the southerly side of W. 48th st. a distance of 552 feet and 6 inches to the point or place of beginning, together with all the wharfage rights, incorporeal hereditaments, terms, easements, emoluments, privileges and appurtenances of any kind whatsoever appurtenant to the above described premises.

Beginning at the point formed by the intersection of the easterly side of 12th ave. with the westerly prolongation of the southerly side of W. 48th st.; thence southerly and along the westerly side of 12th ave. a distance of 100 feet and 5 inches; thence westerly and along a line parallel with and distant 100 feet and 5 inches south of the westerly prolongation of the southerly side of W. 48th st. a distance of 544 feet and 3 inches to its intersection with the easterly side of 13th ave. as said avenue was established by Chapter 182 of the Laws of 1837; thence northerly and along the easterly side of 13th ave. as said avenue was established by Chapter 182 of the Laws of 1837, a distance of 100 feet and 9 inches to its intersection with the westerly prolongation of the southerly side of W. 48th st.; thence easterly and along the westerly prolongation of the southerly side of W. 48th st. a distance of 552 feet and 6 inches to the point or place of beginning, together with all the wharfage rights, incorporeal hereditaments, terms, easements, emoluments, privileges and appurtenances of any kind whatsoever appurtenant to the above described premises.

Beginning at the point formed by the intersection of the easterly side of 12th ave. with the westerly prolongation of the southerly side of W. 48th st.; thence southerly and along the westerly side of 12th ave. a distance of 100 feet and 5 inches; thence westerly and along a line parallel with and distant 100 feet and 5 inches south of the westerly prolongation of the southerly side of W. 48th st. a distance of 544 feet and 3 inches to its intersection with the easterly side of 13th ave. as said avenue was established by Chapter 182 of the Laws of 1837; thence northerly and along the easterly side of 13th ave. as said avenue was established by Chapter 182 of the Laws of 1837, a distance of 100 feet and 9 inches to its intersection with the westerly prolongation of the southerly side of W. 48th st.; thence easterly and along the westerly prolongation of the southerly side of W. 48th st. a distance of 552 feet and 6 inches to the point or place of beginning, together with all the wharfage rights, incorporeal hereditaments, terms, easements, emoluments, privileges and appurtenances of any kind whatsoever appurtenant to the above described premises.

Beginning at the point formed by the intersection of the easterly side of 12th ave. with the westerly prolongation of the southerly side of W. 48th st.; thence southerly and along the westerly side of 12th ave. a distance of 100 feet and 5 inches; thence westerly and along a line parallel with and distant 100 feet and 5 inches south of the westerly prolongation of the southerly side of W. 48th st. a distance of 544 feet and 3 inches to its intersection with the easterly side of 13th ave. as said avenue was established by Chapter 182 of the Laws of 1837; thence northerly and along the easterly side of 13th ave. as said avenue was established by Chapter 182 of the Laws of 1837, a distance of 100 feet and 9 inches to its intersection with the westerly prolongation of the southerly side of W. 48th st.; thence easterly and along the westerly prolongation of the southerly side of W. 48th st. a distance of 552 feet and 6 inches to the point or place of beginning, together with all the wharfage rights, incorporeal hereditaments, terms, easements, emoluments, privileges and appurtenances of any kind whatsoever appurtenant to the above described premises.

Beginning at the point formed by the intersection of the easterly side of 12th ave. with the westerly prolongation of the southerly side of W. 48th st.; thence southerly and along the westerly side of 12th ave. a distance of 100 feet and 5 inches; thence westerly and along a line parallel with and distant 100 feet and 5 inches south of the westerly prolongation of the southerly side of W. 48th st. a distance of 544 feet and 3 inches to its intersection with the easterly side of 13th ave. as said avenue was established by Chapter 182 of the Laws of 1837; thence northerly and along the easterly side of 13th ave. as said avenue was established by Chapter 182 of the Laws of 1837, a distance of 100 feet and 9 inches to its intersection with the westerly prolongation of the southerly side of W. 48th st.; thence easterly and along the westerly prolongation of the southerly side of W. 48th st. a distance of 552 feet and 6 inches to the point or place of beginning, together with all the wharfage rights, incorporeal hereditaments, terms, easements, emoluments, privileges and appurtenances of any kind whatsoever appurtenant to the above described premises.

Beginning at the point formed by the intersection of the easterly side of 12th ave. with the westerly prolongation of the southerly side of W. 48th st.; thence southerly and along the westerly side of 12th ave. a distance of 100 feet and 5 inches; thence westerly and along a line parallel with and distant 100 feet and 5 inches south of the westerly prolongation of the southerly side of W. 48th st. a distance of 544 feet and 3 inches to its intersection with the easterly side of 13th ave. as said avenue was established by Chapter 182 of the Laws of 1837; thence northerly and along the easterly side of 13th ave. as said avenue was established by Chapter 182 of the Laws of 1837, a distance of 100 feet and 9 inches to its intersection with the westerly prolongation of the southerly side of W. 48th st.; thence easterly and along the westerly prolongation of the southerly side of W. 48th st. a distance of 552 feet and 6 inches to the point or place of beginning, together with all the wharfage rights, incorporeal hereditaments, terms, easements, emoluments, privileges and appurtenances of any kind whatsoever appurtenant to the above described premises.

Beginning at the point formed by the intersection of the easterly side of 12th ave. with the westerly prolongation of the southerly side of W. 48th st.; thence southerly and along the westerly side of 12th ave. a distance of 100 feet and 5 inches; thence westerly and along a line parallel with and distant 100 feet and 5 inches south of the westerly prolongation of the southerly side of W. 48th st. a distance of 544 feet and 3 inches to its intersection with the easterly side of 13th ave. as said avenue was established by Chapter 182 of the Laws of 1837; thence northerly and along the easterly side of 13th ave. as said avenue was established by Chapter 182 of the Laws of 1837, a distance of 100 feet and 9 inches to its intersection with the westerly prolongation of the southerly side of W. 48th st.; thence easterly and along the westerly prolongation of the southerly side of W. 48th st. a distance of 552 feet and 6 inches to the point or place of beginning, together with all the wharfage rights, incorporeal hereditaments, terms, easements, emoluments, privileges and appurtenances of any kind whatsoever appurtenant to the above described premises.

Beginning at the point formed by the intersection of the easterly side of 12th ave. with the westerly prolongation of the southerly side of W. 48th st.; thence southerly and along the westerly side of 12th ave. a distance of 100 feet and 5 inches; thence westerly and along a line parallel with and distant 100 feet and 5 inches south of the westerly prolongation of the southerly side of W. 48th st. a distance of 544 feet and 3 inches to its intersection with the easterly side of 13th ave. as said avenue was established by Chapter 182 of the Laws of 1837; thence northerly and along the easterly side of 13th ave. as said avenue was established by Chapter 182 of the Laws of

posed change at a meeting of the Board, to be held in the City Hall, Borough of Manhattan, City of New York, on Friday, October 27, 1916, at 10:30 o'clock a. m.

Resolved, That the Secretary of this Board cause these resolutions and a notice to all persons affected thereby that the proposed change will be considered at a meeting of the Board to be held at the aforesaid time and place, to be published in the City Record for ten days continuously, Sundays and legal holidays excepted, prior to the 27th day of October, 1916.

Dated October 14, 1916.
JOSEPH HAAG, Secretary, Board of Estimate and Apportionment, Municipal Building, Telephone 4560 Worth. o14,25

NOTICE IS HEREBY GIVEN THAT THE Board of Estimate and Apportionment of The City of New York, deeming it for the public interest so to do, proposes to change the map or plan of The City of New York so as to change the lines of the street system within the territory bounded by Ralph avenue, East 86th street, Ditmas avenue, East 87th street, Avenue D and East 83rd street; and to close and discontinue East 84th street and East 85th street between Ralph avenue and Ditmas avenue; and East 86th street, between Ditmas avenue and Avenue D, in the Borough of Brooklyn, and that a meeting of said Board will be held in the Old Council Chamber, City Hall, Borough of Manhattan, City of New York, on Friday, October 27, 1916, at 10:30 o'clock a. m., at which such proposed change will be considered by said Board; all of which is more particularly set forth and described in the following resolutions adopted by the Board on September 29, 1916 (Cal. No. 111), notice of the adoption of which is hereby given, viz.:

Resolved, That the Board of Estimate and Apportionment of The City of New York, in pursuance of the provisions of Section 442 of the Greater New York Charter, as amended, deeming it for the public interest so to do, proposes to change the map or plan of The City of New York by changing the lines of the street system within the territory bounded by Ralph avenue, East 86th street, Ditmas avenue, East 87th street, Avenue D and East 83rd street; and by closing and discontinuing East 84th street and East 85th street between Ralph avenue and Ditmas avenue, and East 86th street between Ditmas avenue and Avenue D, in the Borough of Brooklyn, which proposed change is more particularly shown upon a map or plan bearing the signature of the Commissioner of Public Works of the Borough, and dated September 22, 1916.

Resolved, That this Board consider the proposed change at a meeting of the Board to be held in the City Hall, Borough of Manhattan, City of New York, on Friday, October 27, 1916, at 10:30 o'clock a. m.

Resolved, That the Secretary of this Board cause these resolutions and a notice to all persons affected thereby that the proposed change will be considered at a meeting of the Board, to be held at the aforesaid time and place, to be published in the City Record and the corporation newspapers for ten days continuously, Sundays and legal holidays excepted, prior to the 27th day of October, 1916.

Dated October 14, 1916.
JOSEPH HAAG, Secretary, Municipal Building, Telephone 4560 Worth. o14,25

NOTICE IS HEREBY GIVEN THAT THE Board of Estimate and Apportionment of The City of New York, deeming it for the public interest so to do, proposes to change the map or plan of The City of New York so as to change the lines and grades of the street system within the territory bounded by Westchester avenue, Roberts avenue, Eastern Boulevard, Jarvis avenue, Zulette avenue, Edison avenue and Roebeling avenue, Borough of The Bronx, and that a meeting of said Board will be held in the Old Council Chamber, City Hall, Borough of Manhattan, City of New York, on Friday, October 27, 1916, at 10:30 o'clock a. m., at which such proposed change will be considered by said Board; all of which is more particularly set forth and described in the following resolutions adopted by the Board on September 29, 1916 (Cal. No. 112), notice of the adoption of which is hereby given, viz.:

Resolved, That the Board of Estimate and Apportionment of The City of New York, in pursuance of the provisions of Section 442 of the Greater New York Charter, as amended, deeming it for the public interest so to do, proposes to change the map or plan of The City of New York by changing the lines and grades of the street system within the territory bounded by Westchester avenue, Roberts avenue, Eastern Boulevard, Jarvis avenue, Zulette avenue, Edison avenue and Roebeling avenue, Borough of The Bronx, which proposed change is more particularly shown upon a map or plan bearing the signature of the President of the Borough, and dated April 20, 1916.

Resolved, That this Board consider the proposed change at a meeting of the Board to be held in the City Hall, Borough of Manhattan, City of New York, on Friday, October 27, 1916, at 10:30 o'clock a. m.

Resolved, That the Secretary of this Board cause these resolutions and a notice to all persons affected thereby that the proposed change will be considered at a meeting of the Board, to be held at the aforesaid time and place, to be published in the City Record for ten days continuously, Sundays and legal holidays excepted, prior to the 27th day of October, 1916.

Dated October 14, 1916.
JOSEPH HAAG, Secretary, Board of Estimate and Apportionment, Municipal Building, Telephone 4560 Worth. o14,25

NOTICE IS HEREBY GIVEN THAT THE Board of Estimate and Apportionment of The City of New York, deeming it for the public interest so to do, proposes to change the map or plan of The City of New York so as to change the lines of the street system within the territory bounded approximately by Eastern Parkway, the Cemetery of the Evergreens, Tappan Terrace and its prolongation, Interborough Parkway and Highland Boulevard, Boroughs of Brooklyn and Queens, and that a meeting of said Board will be held in the Old Council Chamber, City Hall, Borough of Manhattan, City of New York, on Friday, October 27, 1916, at 10:30 o'clock a. m., at which such proposed change will be considered by said Board; all of which is more particularly set forth and described in the following resolutions adopted by the Board on September 29, 1916 (Cal. No. 113), notice of the adoption of which is hereby given, viz.:

Resolved, That the Board of Estimate and Apportionment of The City of New York, in pursuance of the provisions of Section 442 of the Greater New York Charter, as amended, deeming it for the public interest so to do, proposes to change the map or plan of The City of New York by changing the lines of the street system within the territory bounded approximately by Eastern Parkway, the Cemetery of the Evergreens, Tappan Terrace and its prolongation, Interborough Parkway and Highland Boulevard, in the Boroughs of Brooklyn and Queens, which proposed change is more particularly shown upon a map or plan bearing the signatures of the President of the Borough of Queens and of the Commissioner of Public Works of the Borough of Brooklyn, and dated April 6, 1916.

Resolved, That this Board consider the proposed change at a meeting of the Board to be

held in the City Hall, Borough of Manhattan, City of New York, on Friday, the 27th day of October, 1916, at 10:30 o'clock a. m.

Resolved, That the Secretary of this Board cause these resolutions and a notice to all persons affected thereby that the proposed change will be considered at a meeting of the Board, to be held at the aforesaid time and place, to be published in the City Record for ten days continuously, Sundays and legal holidays excepted, prior to the 27th day of October, 1916.

Dated October 14, 1916.
JOSEPH HAAG, Secretary, Municipal Building, Telephone 4560 Worth. o14,25

NOTICE IS HEREBY GIVEN THAT THE Board of Estimate and Apportionment of The City of New York, deeming it for the public interest so to do, proposes to change the map or plan of The City of New York so as to establish lines and grades for Ocean Promenade from Beach 126th street to a line 100.01 feet west of the westerly side of Beach 141st street; and to lay out a proposed park bounded by Ocean Promenade, a line 50 feet west of and parallel with the easterly line of Beach 126th street, the Atlantic Ocean and a line 101 feet west of and parallel with the westerly side of Beach 141st street, Borough of Queens, and that a meeting of said Board will be held in the Old Council Chamber, City Hall, Borough of Manhattan, City of New York, on Friday, October 27, 1916, at 10:30 o'clock a. m., at which such proposed change will be considered by said Board; all of which is more particularly set forth and described in the following resolutions adopted by the Board on September 29, 1916 (Cal. No. 114), notice of the adoption of which is hereby given, viz.:

Resolved, That the Board of Estimate and Apportionment of The City of New York, in pursuance of the provisions of Section 442 of the Greater New York Charter, as amended, deeming it for the public interest so to do, proposes to change the map or plan of The City of New York by establishing lines and grades for Ocean Promenade from Beach 126th street to a line 100.01 feet west of the westerly side of Beach 141st street; and by laying out a proposed park bounded by Ocean Promenade, a line 50 feet west of and parallel with the easterly line of Beach 126th street, the Atlantic Ocean and a line 101 feet west of and parallel with the westerly side of Beach 141st street, Borough of Queens, which proposed change is more particularly shown upon a map or plan bearing the signature of the President of the Borough, and dated May 19, 1916.

Resolved, That this Board consider the proposed change at a meeting of the Board to be held in the City Hall, Borough of Manhattan, City of New York, on Friday, October 27, 1916, at 10:30 o'clock a. m.

Resolved, That the Secretary of this Board cause these resolutions and a notice to all persons affected thereby that the proposed change will be considered at a meeting of the Board, to be held at the aforesaid time and place, to be published in the City Record for ten days continuously, Sundays and legal holidays excepted, prior to the 27th day of October, 1916.

Dated October 14, 1916.
JOSEPH HAAG, Secretary, Board of Estimate and Apportionment, Municipal Building, Telephone 4560 Worth. o14,25

NOTICE IS HEREBY GIVEN THAT THE Board of Estimate and Apportionment of The City of New York, deeming it for the public interest so to do, proposes to change the map or plan of The City of New York so as to change the grades of the street system within the territory bounded by Hillside avenue, Keyport avenue, Candor street, Harvard avenue, Jamaica avenue and Homer Lee avenue, Borough of Queens, and that a meeting of said Board will be held in the Old Council Chamber, City Hall, Borough of Manhattan, City of New York, on Friday, October 27, 1916, at 10:30 o'clock a. m., at which such proposed change will be considered by said Board; all of which is more particularly set forth and described in the following resolutions adopted by the Board on September 27, 1916 (Cal. No. 115), notice of the adoption of which is hereby given, viz.:

Resolved, That the Board of Estimate and Apportionment of The City of New York, in pursuance of the provisions of Section 442 of the Greater New York Charter, as amended, deeming it for the public interest so to do, proposes to change the map or plan of The City of New York by changing the grades of the street system within the territory bounded by Hillside avenue, Keyport avenue, Candor street, Harvard avenue, Jamaica avenue and Homer Lee avenue, Borough of Queens, which proposed change is more particularly shown upon a map or plan bearing the signature of the President of the Borough, and dated December 21, 1915.

Resolved, That this Board consider the proposed change at a meeting of the Board, to be held in the City Hall, Borough of Manhattan, City of New York, on Friday, October 27, 1916, at 10:30 o'clock a. m.

Resolved, That the Secretary of this Board cause these resolutions and a notice to all persons affected thereby that the proposed change will be considered at a meeting of the Board, to be held at the aforesaid time and place, to be published in the City Record for ten days continuously, Sundays and legal holidays excepted, prior to the 27th day of October, 1916.

Dated October 14, 1916.
JOSEPH HAAG, Secretary, Board of Estimate and Apportionment, Municipal Building, Telephone 4560 Worth. o14,25

NOTICE IS HEREBY GIVEN THAT THE Board of Estimate and Apportionment of The City of New York, deeming it for the public interest so to do, proposes to change the map or plan of The City of New York so as to establish lines and grades for Cunard place, between Richmond road and Cedar Terrace, Borough of Richmond, and that a meeting of said Board will be held in the Old Council Chamber, City Hall, Borough of Manhattan, City of New York, on Friday, October 27, 1916, at 10:30 o'clock a. m., at which such proposed change will be considered by said Board; all of which is more particularly set forth and described in the following resolutions adopted by the Board on September 27, 1916 (Cal. No. 116), notice of the adoption of which is hereby given, viz.:

Resolved, That the Board of Estimate and Apportionment of The City of New York, in pursuance of the provisions of Section 442 of the Greater New York Charter, as amended, deeming it for the public interest so to do, proposes to change the map or plan of The City of New York by establishing lines and grades for Cunard place between Richmond road and Cedar Terrace, Borough of Richmond, which proposed change is more particularly shown upon a map or plan bearing the signature of the President of the Borough, and dated August 30, 1916.

Resolved, That this Board consider the proposed change at a meeting of the Board, to be held in the City Hall, Borough of Manhattan, City of New York, on Friday, October 27, 1916, at 10:30 o'clock a. m.

Resolved, That the Secretary of this Board cause these resolutions and a notice to all persons affected thereby that the proposed change will be considered at a meeting of the Board, to be held at the aforesaid time and place, to be published in the City Record for ten days con-

tinuously, Sundays and legal holidays excepted, prior to the 27th day of October, 1916.

Dated October 14, 1916.
JOSEPH HAAG, Secretary, Board of Estimate and Apportionment, Municipal Building, Telephone 4560 Worth. o14,25

NOTICE IS HEREBY GIVEN THAT AT THE meeting of the Board of Estimate and Apportionment held on September 29, 1916 (Cal. No. 117), the following resolutions were adopted:

Whereas, The Board of Estimate and Apportionment of The City of New York is considering the advisability of instituting proceedings to acquire title to the real property required for the opening and extending of West street, from Avenue M to 60th street; 23rd avenue, from West street to 60th street, and from 62nd street to 63rd street, in the Borough of Brooklyn, City of New York; and

Whereas, The Board of Estimate and Apportionment is authorized and required at the time of the adoption of the resolution directing the institution of proceedings to acquire title to the real property required for the foregoing improvement to fix and determine upon an area or areas of assessment for benefit for said proceedings.

Resolved, That the Board of Estimate and Apportionment, in pursuance of the provisions of Section 973 of the Greater New York Charter as amended, hereby gives notice that the proposed areas of assessment for benefit in these proceedings are as follows:

1. Beginning at a point on the southerly boundary line of Washington Cemetery where it is intersected by the prolongation of a line midway between Bay Parkway and 23rd avenue, as these streets are laid out between 59th street and 60th street, and running thence eastwardly along the southerly boundary line of Washington Cemetery to the intersection with a line midway between West street and Gravesend avenue; thence southwardly along the said line midway between West street and Gravesend avenue to the intersection with the prolongation of a line midway between 60th street and 61st street; thence northwardly along the said line midway between 60th street and 61st street and along the prolongation of the said line to the intersection with a line bisecting the angle formed by the intersection of the westerly line of West street and the southeasterly line of 23rd avenue; thence northwardly along the said bisecting line to the intersection with the southeasterly line of 60th street; thence northwardly along the southeasterly line of 60th street to the intersection with a line midway between Bay Parkway and 23rd avenue as these streets are laid out between 59th street and 60th street; thence northwardly along the said line midway between Bay Parkway and 23rd avenue and along the prolongation of the said line to the point or place of beginning.

2. Bounded on the northeast by the southeasterly line of 62nd street; on the southeast by a line midway between 23rd avenue and 24th avenue; on the southwest by the northeasterly line of 63rd street; and on the northwest by a line midway between Bay Parkway and 23rd avenue.

Resolved, That this Board consider the proposed areas of assessment at a meeting of the Board to be held in the City of New York, Borough of Manhattan, in the City Hall, on Friday, October 27, 1916, at 10:30 o'clock a. m., and that at the same time and place a public hearing thereon will then and there be had.

Resolved, That the Secretary of this Board cause these resolutions and a notice to all persons affected thereby to be published in The City Record and the Corporation Newspapers for ten days, exclusive of Sundays and legal holidays, prior to Friday, October 27, 1916.

Dated October 14, 1916.
JOSEPH HAAG, Secretary, Municipal Building, Telephone 4560 Worth. o14,25

NOTICE IS HEREBY GIVEN THAT AT THE meeting of the Board of Estimate and Apportionment held on September 29, 1916 (Cal. No. 118), the following resolutions were adopted:

Whereas, The Board of Estimate and Apportionment of The City of New York is considering the advisability of instituting proceedings to acquire title to the real property required for the opening and extending of Portal street, from Eastern Parkway to East New York avenue, and to Union street, from Ralph avenue to Portal street, in the Borough of Brooklyn, City of New York; and

Whereas, The Board of Estimate and Apportionment is authorized and required at the time of the adoption of the resolution directing the institution of proceedings to acquire title to the real property required for the foregoing improvement to fix and determine upon an area or areas of assessment for benefit for said proceedings.

Resolved, That the Board of Estimate and Apportionment, in pursuance of the provisions of Section 973 of the Greater New York Charter as amended, hereby gives notice that the proposed areas of assessment for benefit in these proceedings are as follows:

I. Bounded on the north by a line distant 100 feet northerly from and parallel with the northerly line of Skillman avenue, the said distance being measured at right angles to Skillman avenue; on the east by a line midway between Lowery street and Van Buren street, and by the prolongation of the said line; on the south by the northerly line of Queens Boulevard; and on the west by a line midway between Lowery street and Bragaw street and by the prolongation of the said line.

II. Bounded on the north by the southerly line of Gould avenue; on the east by a line midway between Lowery street and Van Buren street and by the prolongation of the said line; on the south by the southerly line of Borden avenue; and on the west by a line midway between Lowery street and Bragaw street and by the prolongation of the said line.

Resolved, That this Board consider the proposed areas of assessment at a meeting of the

Whereas, The Board of Estimate and Apportionment is authorized and required at the time of the adoption of the resolution directing the institution of proceedings to acquire title to the real property required for the foregoing improvement to fix and determine upon an area or areas of assessment for benefit for said proceedings.

Resolved, That the Board of Estimate and Apportionment, in pursuance of the provisions of Section 973 of the Greater New York Charter as amended, hereby gives notice that the proposed areas of assessment for benefit in these proceedings are as follows:

Beginning at a point on the southerly line of Eastern Parkway where it is intersected by the southeasterly line of Portal street, and running thence eastwardly along the southerly line of Eastern Parkway to a point distant 100 feet northeasterly from the northeasterly line of Portal street, the said distance being measured at right angles to Portal street; thence southwardly and always distant 100 feet northeasterly from and parallel with the northeasterly line of Portal street to the intersection with a line distant 100 feet northerly from and parallel with the northerly line of Union street, the said distance being measured at right angles to Union street; thence eastwardly along the said line parallel with Union street to the intersection with the westerly line of Ralph avenue; thence southwardly along the westerly line of Ralph avenue to the intersection with the northeasterly line of East New York avenue; thence southwardly along the northeasterly line of East New York avenue to the intersection with a line distant 100 feet southerly from and parallel with the southerly line of Union street, the said distance being measured at right angles to Union street; thence westwardly along the said line parallel with Union street to the intersection with a line distant 100 feet easterly from and parallel with the easterly line of Portal street as this street is laid out where it adjoins East New York avenue, the said distance being measured at right angles to Portal street; thence southwardly along the said line parallel with Portal street to the intersection with the northeasterly line of East New York avenue; thence southwardly along the northeasterly line of East New York avenue to the intersection with the westerly line of Portal street, and thence generally northwardly along the westerly line of Portal street to the point or place of beginning.

Resolved, That this Board consider the proposed area of assessment at a meeting of the Board to be held in The City of New York, Borough of Manhattan, in the City Hall, on Friday, October 27, 1916, at 10:30 o'clock a. m., and that at the same time and place a public hearing thereon will then and there be had.

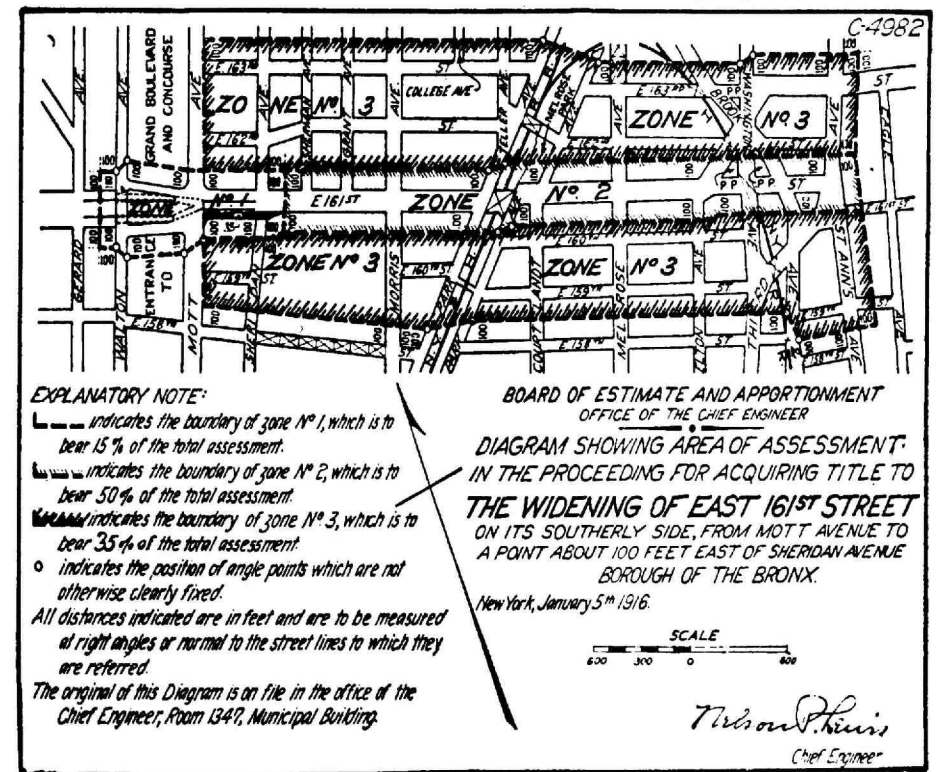
Resolved, That the Secretary of this Board cause these resolutions and a notice to all persons affected thereby to be published in The City Record and in the Corporation Newspapers for ten days, exclusive of Sundays and legal holidays, prior to Friday, October 27, 1916.

Dated October 14, 1916.
JOSEPH HAAG, Secretary, Municipal Building, Telephone 4560 Worth. o14,25

NOTICE IS HEREBY GIVEN THAT AT THE meeting of the Board of Estimate and Apportionment held on September 29, 1916 (Cal. No. 119), the following resolutions were adopted:

Whereas, The Board of Estimate and Apportionment is considering the advisability of amending the proceeding authorized by said Board on February 4, 1916, for acquiring title to the real property required for the widening of East 161st street on its southerly side, from Mott avenue to a point about 100 feet east of Sheridan avenue, Borough of The Bronx, so as to conform to a map or plan adopted by the Board of Estimate and Apportionment on September 15, 1916, changing the lines of said East 161st street so as to provide for taking a smaller railroad area, the proposed amended proceeding providing for the acquisition of title to the real property required for the widening of East 161st street on its southerly side, from Mott avenue to a point about 100 feet east of Sheridan avenue, as said East 161st street is now laid out upon the map or plan of the City of New York.

Resolved, That the Board of Estimate and Apportionment, in pursuance of the provisions of the Greater New York Charter, as amended, hereby gives notice that the proposed district of assessment for benefit in these proceedings is as shown on the following diagram:



Resolved, That this Board consider the proposed district of assessment at a meeting of the Board to be held in the City of New York, Borough of Manhattan, in the City Hall, on Friday, the 27th day of October, 1916, at 10:30 o'clock a. m., and that at the same time and place a public hearing thereon will then and there be had.

Resolved, That the Secretary of this Board cause these resolutions and a notice to all persons affected thereby to be published in the City Record for ten days continuously, Sundays and legal holidays excepted, prior to the 27th day of October, 1916.

Dated October 14, 1916.
JOSEPH HAAG, Secretary, Municipal Building, Telephone 4560 Worth. o14,25

NOTICE IS HEREBY GIVEN THAT AT THE meeting of the Board of Estimate and Apportionment held on September 29, 1916 (Cal. No. 120), the following resolutions were adopted:

Whereas, The Board of Estimate and Apportionment of The City of New York is considering the advisability of instituting proceedings to acquire title to the real property required for the opening and extending of Lowery street, from Skillman avenue to Queens Boulevard, and from Gould avenue to Borden avenue, in the Borough of Queens, City of New York; and

Whereas, The Board of Estimate and Apportionment is authorized and required at the time

of the adoption of the resolution directing the institution of proceedings to acquire title to the real property required for the foregoing improvement to fix and determine upon an area or areas of assessment for benefit for said proceedings.

Resolved, That the Board of Estimate and Apportionment, in pursuance of the provisions of Section 973 of the Greater New York Charter as amended, hereby gives notice that the proposed areas of assessment for benefit in these proceedings are as follows:

I. Bounded on the north by a line distant 100 feet northerly from and parallel with the northerly line of Skillman avenue, the said distance being measured at right angles to Skillman avenue; on the east by a line midway between Lowery street and Van Buren street, and by the prolongation of the said line; on the south by the northerly line of Queens Boulevard; and on the west by a line midway between Lowery street and Bragaw street and by the prolongation of the said line.

II. Bounded on the north by the southerly line of Gould avenue; on the east by a line midway between Lowery street and Van Buren street and by the prolongation of the said line; on the south by the southerly line of Borden avenue; and on the west by a line midway between Lowery street and Bragaw street and by the prolongation of the said line.

Resolved, That this Board consider the proposed areas of assessment at a meeting of the

Board to be held in The City of New York, Borough of Manhattan, in the City Hall, on Friday, October 27, 1916, at 10:30 o'clock a. m., and that at the same time and place a public hearing thereon will then and there be had.

Resolved, That the Secretary of this Board cause these resolutions and a notice to all persons affected thereby to be published in The City Record for ten days, exclusive of Sundays and legal holidays, prior to Friday, October 27, 1916.

Dated October 14, 1916.
JOSEPH HAAG, Secretary, Municipal Building. Telephone 4560 Worth. o14,25

NOTICE IS HEREBY GIVEN THAT AT THE meeting of the Board of Estimate and Apportionment held on September 29, 1916 (Cal. No. 121), the following resolutions were adopted:

Whereas, The Board of Estimate and Apportionment of The City of New York is considering the advisability of instituting proceedings to acquire title to the real property required for the opening and extending of Thew avenue, from Penelope street to Nassau avenue (North Hempstead Turnpike), in the Borough of Queens, City of New York; and

Whereas, The Board of Estimate and Apportionment is authorized and required at the time of the adoption of the resolution directing the institution of proceedings to acquire title to the real property required for the foregoing improvement to fix and determine upon an area or areas of assessment for benefit for said proceedings.

Resolved, That the Board of Estimate and Apportionment, in pursuance of the provisions of Section 973 of the Greater New York Charter as amended, hereby gives notice that the proposed area of assessment for benefit in these proceedings is as follows:

Bounded on the north by a line always distant 100 feet northerly from and parallel with the northerly line of Nassau avenue, as this street is laid out in the tangents adjoining Thew avenue and the prolongation thereof, the said distance being measured at right angles to Nassau avenue; on the east by a line midway between Thew avenue and Corinth avenue, as these streets are

laid out between Jansen avenue and Eliot avenue and by the prolongation of the said line; on the south by a line distant 100 feet southerly from and parallel with the southerly line of Penelope street, the said distance being measured at right angles to Penelope street; and on the west by a line midway between Thew avenue and Weiss avenue and by the prolongation of the said line.

Resolved, That this Board consider the proposed area of assessment at a meeting of the Board to be held in The City of New York, Borough of Manhattan, in the City Hall, on Friday, October 27, 1916, at 10:30 o'clock a. m., and that at the same time and place a public hearing thereon will then and there be had.

Resolved, That the Secretary of this Board cause these resolutions and a notice to all persons affected thereby to be published in The City Record for ten days, exclusive of Sundays and legal holidays, prior to Friday, October 27, 1916.

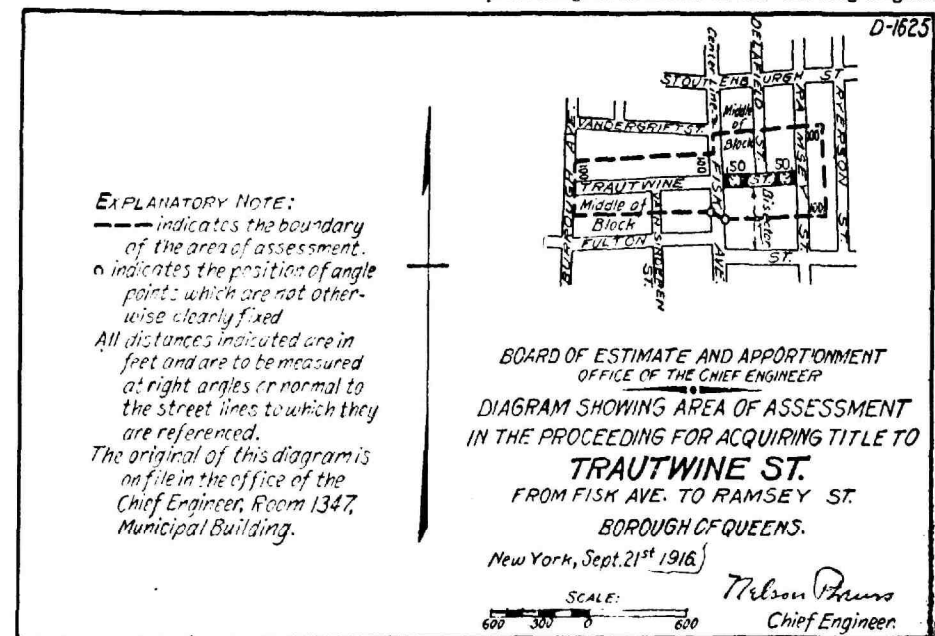
Dated October 14, 1916.
JOSEPH HAAG, Secretary, Municipal Building. Telephone 4560 Worth. o14,25

NOTICE IS HEREBY GIVEN THAT AT THE meeting of the Board of Estimate and Apportionment held on September 29, 1916 (Cal. No. 122), the following resolutions were adopted:

Whereas, The Board of Estimate and Apportionment of The City of New York is considering the advisability of instituting proceedings to acquire title to the real property required for the opening and extending of Trautwine street, from Fisk avenue to Ramsey street, in the Borough of Queens, City of New York; and

Whereas, The Board of Estimate and Apportionment is authorized and required at the time of the adoption of the resolution directing the institution of proceedings to acquire title to the real property required for the foregoing improvement to fix and determine upon an area or areas of assessment for benefit for said proceedings.

Resolved, That the Board of Estimate and Apportionment, in pursuance of the provisions of Section 973 of the Greater New York Charter as amended, hereby gives notice that the proposed area of assessment for benefit in these proceedings is as shown on the following diagram:



Resolved, That this Board consider the proposed area of assessment at a meeting of the Board to be held in The City of New York, Borough of Manhattan, in the City Hall, on Friday, October 27, 1916, at 10:30 o'clock a. m., and that at the same time and place a public hearing thereon will then and there be had.

Resolved, That the Secretary of this Board cause these resolutions and a notice to all persons affected thereby to be published in The City Record for ten days, exclusive of Sundays and legal holidays, prior to Friday, October 27, 1916.

Dated October 14, 1916.
JOSEPH HAAG, Secretary, Municipal Building. Telephone 4560 Worth. o14,25

NOTICE IS HEREBY GIVEN THAT AT THE meeting of the Board of Estimate and Apportionment held on September 29, 1916, the following resolutions were adopted:

Whereas, The Board of Estimate and Apportionment of The City of New York is considering the advisability of instituting proceedings to acquire title to the real property required for the opening and extending of Remsen ave., from Ralph avenue to the junction of East New York avenue and Utica avenue, in the Borough of Brooklyn, City of New York; and

Whereas, The Board of Estimate and Apportionment is authorized and required at the time of the adoption of the resolution directing the institution of proceedings to acquire title to the real property required for the foregoing improvement to fix and determine upon an area or areas of assessment for benefit for said proceedings.

Resolved, That the Board of Estimate and Apportionment, in pursuance of the provisions of Section 973 of the Greater New York Charter, as amended, hereby gives notice that the proposed area of assessment for benefit in these proceedings is as follows:

Beginning at a point on the southerly line of Lefferts avenue midway between Utica avenue and Schenectady avenue and running thence northerly at right angles to Malbone street, to the intersection with a line midway between Crown street and Montgomery street; thence easterly along the said line midway between Crown street and Montgomery street to the intersection with the prolongation of a line midway between East 93rd street and East 94th street; thence southeasterly along the said line midway between East 93rd street and East 94th street and along the prolongation of the said line to a point distant 100 feet northerly from the northerly line of Church avenue; thence generally westwardly and always distant 100 feet northerly from and parallel with the northerly line of Church avenue to the intersection with a line midway between East 55th street and East 56th street; thence northwardly along the said line midway between East 55th street and East 56th street to a point distant 100 feet southerly from the southerly line of Linden avenue; thence westwardly and parallel with Linden avenue to the intersection with a line midway between East 54th street and East 55th street; thence northwardly along the said line between East 54th street and East 55th street to a point distant 100 feet northerly from the northerly line of Linden avenue; thence westwardly and parallel with Linden avenue to the intersection with the intersection with a line midway between East 53rd street and East 54th street; thence northwardly along the said line midway between East 53rd street and East 54th street to a point distant 100 feet southerly from the southerly line of Lenox road; thence westwardly and parallel with Lenox road to the intersection with a line midway between East 52nd street and East 53rd street; thence northwardly along the said line midway between East 52nd street and East 53rd street to a point distant 100 feet southerly from the southerly line of Winthrop street; thence westwardly and parallel with Winthrop street to the

intersection with a line midway between Utica avenue and East 51st street; thence northwardly along the said line midway between Utica avenue and East 51st street to a point distant 100 feet southerly from the southerly line of Rutland road; thence westwardly and parallel with Rutland road to the intersection with a line midway between Utica avenue and Schenectady avenue; thence northwardly along the said line midway between Utica avenue and Schenectady avenue to the point or place of beginning.

Resolved, That this Board consider the proposed area of assessment at a meeting of the Board to be held in The City of New York, Borough of Manhattan, in the City Hall, on Friday, October 27, 1916, at 10:30 o'clock a. m., and that at the same time and place a public hearing thereon will then and there be had.

Resolved, That the Secretary of this Board cause these resolutions and a notice to all persons affected thereby to be published in The City Record and in the Corporation Newspapers for ten days, exclusive of Sundays and legal holidays, prior to Friday, October 27, 1916.

Dated October 14, 1916.
JOSEPH HAAG, Secretary, Municipal Building. Telephone 4560 Worth. o14,25

DEPARTMENT OF PARKS.

Sales of Privileges.

SEALED BIDS WILL BE RECEIVED BY the Park Commissioner at the office of the Department of Parks, Municipal Building, Manhattan, until 3 p. m. on

TUESDAY, OCTOBER 31, 1916.

NO. 1.—FOR THE PRIVILEGE OF MAINTAINING AND HIRING BOATS ON THE LAKE IN CENTRAL PARK, ALSO FOR THE PRIVILEGE OF COAT ROOM AND THE HIRING OF SKATES DURING THE WINTER.

NO. 2.—FOR THE PRIVILEGE OF MAINTAINING AND HIRING BOATS ON THE POND IN CENTRAL PARK, ALSO FOR THE PRIVILEGE OF COAT ROOM AND THE HIRING OF SKATES DURING THE WINTER.

The successful bidder must agree that the charge made by him shall not be more than 25c. an hour for the use of boats by one or two persons, a charge of ten cents an hour for each additional person. A charge of ten (10) cents for a trip around the lake in the launch; children under twelve years of age to be charged five (5) cents, and that his charge for checking property and renting skates shall be no higher than authorized by the Commissioner of Parks.

No bids shall be considered unless accompanied by a certified check or cash to the amount of not less than Two Hundred Dollars.

Should the successful bidder refuse to accept the privilege after award by the Commissioner, the deposit will be forfeited to The City of New York.

Each bidder shall make his bid for the amount of monthly rental.

The period of time, should the contract be let, will expire on Dec. 31, 1921.

The bids will be compared and the privilege will be awarded to the highest responsible bidder. The Commissioner reserves the right to reject all bids.

The form of proposal and full information as to bidding can be obtained at the office of the Department of Parks, 10th floor, Municipal Building, Manhattan.

CABOT WARD, Commissioner of Parks, Manhattan and Richmond. o19,31

Proposals.

SEALED BIDS OR ESTIMATES WILL BE received by the Park Board at the office of

the Central Purchase Committee, Room 1220, Municipal Building, Manhattan, until 2.30 p. m., on

THURSDAY, NOVEMBER 2, 1916, Borough of Brooklyn. FOR FURNISHING AND DELIVERING COAL.

The time for the performance of the contract is on or before Dec. 31, 1916.

The amount of security required is thirty (30) per cent. of the contract amount awarded. No bid will be considered unless it is accompanied by a deposit. Such deposit shall be in an amount not less than one and one-half (1½) per cent. of the total amount of the bid.

The bidder will state the price per unit, as called for in the schedules of quantities and prices, by which the bids will be tested. The extensions must be made and footed up, as the bids will be read from the total and awards, if made, made to the lowest bidder on each item, as stated in the schedules.

Bids must be submitted in duplicate, each copy in a separate envelope. No bid will be accepted unless this provision is complied with. Blank forms and further information may be obtained at the office of the Central Purchase Committee, 12th floor, Municipal Building, Manhattan.

PARK BOARD, CABOT WARD, President; RAYMOND V. INGERSOLL, THOMAS W. WHITTLE, JOHN E. WEIER, Commissioners. o21,N2

See General Instructions to Bidders on last page, last column, of the "City Record," except for the address of the office for receiving and opening bids.

SEALED BIDS OR ESTIMATES WILL BE received by the Park Board at the office of the Department of Parks, Municipal Building, Manhattan, until 3 p. m. on

THURSDAY, NOVEMBER 2, 1916, Borough of Brooklyn.

NO. 1. FOR FURNISHING ALL LABOR AND MATERIALS (EXCEPT WOODEN PILES), REQUIRED TO EXTEND SEVEN (7) TIMBER GROYNES, AT SEASIDE PARK, FORMERLY DREAMLAND PARK, CONEY ISLAND, BOROUGH OF BROOKLYN.

The amount of security required is One Thousand Dollars (\$1,000).

The time allowed to complete the work will be sixty (60) consecutive working days.

Certified check or cash in the sum of Fifty Dollars (\$50) must accompany bid.

NO. 2. FOR PAVING WITH BITUMINOUS CONCRETE PAVEMENT, ON EXISTING GRAVEL BASE, THE INTERSECTIONS OF OCEAN PARKWAY, AT CHURCH AVE., BEVERLY RD., CORELYOU RD., AND FOSTER AVE., BOROUGH OF BROOKLYN, TOGETHER WITH WORK INCIDENTAL THEREON.

The amount of security required is One Thousand Dollars (\$1,000).

The time allowed to complete the work will be twenty (20) consecutive working days.

Certified check or cash in the sum of Fifty Dollars (\$50) must accompany bid.

Blank forms and other information may be obtained at the office of the Department of Parks, Brooklyn, Litchfield Mansion, Prospect Park West and 5th st., Prospect Park, Brooklyn.

The bids will be compared and each contract awarded at a lump or aggregate sum.

CABOT WARD, President; RAYMOND V. INGERSOLL, THOMAS W. WHITTLE, JOHN E. WEIER, Commissioners of Parks. o21,n2

See General Instructions to Bidders on last page, last column, of the "City Record."

SEALED BIDS OR ESTIMATES WILL BE received by the Park Board at the office of the Central Purchase Committee, Room 1220, Municipal Building, Manhattan, until 2:30 p. m. on

MONDAY, OCTOBER 30, 1916, Borough of Brooklyn.

FOR FURNISHING AND DELIVERING FORAGE.

The time for the performance of the contract is on or before Dec. 31, 1916.

The amount of security required is thirty (30) per cent. of the contract amount awarded.

No bid will be considered unless it is accompanied by a deposit. Such deposit shall be in an amount not less than one and one-half (1½) per cent. of the total amount of the bid.

The bidder will state the price per unit, as called for in the schedules of quantities and prices, by which the bids will be tested. The extensions must be made and footed up, as the bids will be read from the total and awards, if made, made to the lowest bidder on each item, as stated in the schedules.

Bids must be submitted in duplicate, each copy in a separate envelope. No bid will be accepted unless this provision is complied with.

Blank forms and further information may be obtained at the office of the Central Purchase Committee, 12th floor, Municipal Building, Manhattan.

DEPARTMENT OF PARKS, CABOT WARD, President; RAYMOND V. INGERSOLL, THOMAS W. WHITTLE, JOHN E. WEIER, Commissioners. o18,30

See General Instructions to Bidders on last page, last column, of the "City Record," except for the address of the office for receiving and opening bids.

SEALED BIDS OR ESTIMATES WILL BE received by the Park Board at the office of the Department of Parks, Municipal Building, Manhattan, until 3 p. m. on

THURSDAY, OCTOBER 26, 1916, Borough of Brooklyn.

FOR FURNISHING AND LAYING CONCRETE WALK ALONG 177TH ST. SIDE OF CROTON PARK BETWEEN THIRD AND ARTHUR AVES., IN THE BOROUGH OF THE BRONX, IN THE CITY OF NEW YORK.

The amount of security required is Eight Hundred Dollars (\$800).

The time allowed to complete the work will be thirty (30) consecutive working days.

Certified check or cash in the sum of Forty (\$40) Dollars must accompany the bid.

Blank forms and other information may be obtained at the office of the Department of Parks, Bronx, Zbrowski Mansion, Claremont Park, Bronx.

CABOT WARD, President; RAYMOND V. INGERSOLL, THOMAS W. WHITTLE, JOHN E. WEIER, Commissioner of Parks. o13,26

See General Instructions to Bidders on last page, last column, of the "City Record."

DEPARTMENT OF EDUCATION.

Proposals.

SEALED BIDS OR ESTIMATES WILL BE received by the Superintendent of School Buildings at the office of the Department of Education, Park ave. and 59th st., Manhattan, until 11 a. m., on

MONDAY, OCTOBER 30, 1916, Borough of Brooklyn.

FOR ITEM 4. FURNITURE, ETC., DUPLICATE SCHOOL PLAN, AT PUBLIC SCHOOLS 126, 143, 149, 150, 156 AND 173, BOROUGH OF BROOKLYN.

The time allowed to complete the whole work will be sixty (60) consecutive working days, as provided in the contract.

The amount of security required is One Thousand Dollars (\$1,000).

The deposit accompanying bid shall be five per cent. of the amount of security.

FOR FIRE PROTECTION WORK AT

PUBLIC SCHOOL 113, EVERGREEN AVE., MOFFIT AND CHAUNCEY STS., BOROUGH OF BROOKLYN.

The time allowed to complete the whole work will be ninety (90) consecutive working days, as provided in the contract.

The amount of security required is Four Thousand Dollars (\$4,000).

The deposit accompanying bid shall be five per cent. of the amount of security.

Blank forms, plans and specifications may be obtained or seen at the office of the Superintendent, at Estimating Room, 9th floor, Hall of the Board of Education, Park ave. and 59th st., Manhattan, and also at Branch Office, 131 Livingston st., Brooklyn.

C. B. J. SNYDER, Superintendent of School Buildings. o18,30

See General Instructions to Bidders on last page, last column, of the "City Record."

SEALED BIDS OR ESTIMATES WILL BE received by the Superintendent of School Buildings at the office of the Department of Education, Park ave. and 59th st., Manhattan, until 11 a. m., on

MONDAY, OCTOBER 30, 1916, Borough of Manhattan.

FOR ITEM 2. HEATING WORK, DUPLICATE SCHOOL PLAN, AT PUBLIC SCHOOL 72, LEXINGTON AVE., 105TH AND 106TH STS., AND PUBLIC SCHOOL 171, 103D AND 104TH STS., EAST OF 5TH AVE., BOROUGH OF MANHATTAN.

The time allowed to complete the whole work on each item for each school will be sixty (60) consecutive working days, as provided in the contract.

The amount of security required is as follows: P. S. 72—Item 2, \$300; P. S. 171—Item 2, \$500.

The deposit accompanying bid on each item for each school shall be five per cent. of the amount of security.

A separate proposal must be submitted for each item for each school and separate award will be made thereon.

Blank forms, plans and specifications may be obtained or seen at the office of the Superintendent, at Estimating Room, 9th floor, Hall of the Board of Education, Park ave. and 59th st., Manhattan.

C. B. J. SNYDER, Superintendent of School Buildings. o18,30

See General Instructions to Bidders on last page, last column, of the "City Record."

SEALED BIDS OR ESTIMATES WILL BE received by the Superintendent of School Buildings at the office of the Department of Education, Park ave. and 59th st., Manhattan, until 11 a. m., on

MONDAY, OCTOBER 23, 1916, Borough of The Bronx.

FOR FIRE PROTECTION WORK, ETC., AT PUBLIC SCHOOL 2, 3D AVE., NORTH OF 169TH ST., BOROUGH OF THE BRONX.

The time allowed to complete the whole work will be sixty (60) consecutive working days, as provided in the contract.

The amount of security required is Forty-five Hundred Dollars (\$4,500).

The deposit accompanying bid shall be five per cent. of the amount of security.

Blank forms, plans and specifications may be obtained or seen at the office of the Superintendent, at Estimating Room, 9th floor, Hall of the Board of Education, Park ave. and 59th st., Manhattan.

C. B. J. SNYDER, Superintendent of School Buildings. o10,23

See General Instructions to Bidders on last page, last column, of the "City Record."

SEALED BIDS OR ESTIMATES WILL BE received by the Superintendent of School Buildings at the office of the Department of Education, Park ave. and 59th st., Manhattan, until 11 a. m., on

MONDAY, OCTOBER 23, 1916, Borough of Manhattan.

FOR WOOD BOOKSTACKS, DUPLICATE SCHOOL PLAN, AT PUBLIC SCHOOLS 72, 101, 109, 168 AND 171, BOROUGH OF MANHATTAN.

The time allowed to complete the whole work will be thirty (30) consecutive working days, as provided in the contract.

The amount of security required is Six Hundred Dollars (\$600).

The deposit accompanying bid shall be five per cent. of the amount of security.

The proposal submitted must include the entire work and award will be made thereon.

FOR FIRE PROTECTION WORK AT PUBLIC SCHOOL 39, 125TH AND 126TH STS., WEST OF 2D AVE.; PUBLIC SCHOOL 79, 38 FIRST ST., AND THE MURRAY HILL VOCATIONAL SCHOOL (WEST ANNEX), 37TH AND 38TH STS., WEST OF 2D AVE., BOROUGH OF MANHATTAN.

The time allowed to complete the work on each item of each school will be ninety (90) consecutive working days, as provided in the contract.

The amount of security required is as follows:

P. S. 39: Item 1, \$2,000; Item 2, \$600. P. S. 79: \$1,400. Murray Hill Vocational School (West Annex), \$600.

The deposit accompanying bid on each item of each school shall be five per cent. of the amount of security.

A separate proposal shall be submitted for each item of each school, and separate awards will be made thereon.

Blank forms, plans and specifications may be obtained or seen at the office of the Superintendent, at Estimating Room, 9th floor, Hall of the Board of Education, Park ave. and 59th st., Manhattan.

C. B. J. SNYDER, Superintendent of School Buildings. o10,23

See General Instructions to Bidders on last page, last column, of the "City Record."

BOARD OF ASSESSORS.

Completion of Assessments.

PUBLIC NOTICE IS HEREBY GIVEN TO the owner or owners of all houses and lots, improved and unimproved lands affected thereby, that the following proposed assessment has been completed and is lodged in the office of the Board of Assessors for examination by all persons interested:

Borough of Brooklyn.

3060A (Supplemental). Awards for damages in connection with the regulating, grading, curbing and flagging of Metropolitan ave., from Grand st. to the Borough Line. Affecting Blocks 2937, 2943 to 2948, 2950 to 2954, 2956 to 2960, 2962 to 2966, 2968 to 2973 and 2975 to 2980.

All persons whose interests are affected by the above named proposed assessment, and who are opposed to the same, are requested to present their objections in writing, to the Secretary of the Board of Assessors, Room 809, Municipal Building, Manhattan, New York, on or before Tuesday, Nov. 21, 1916, at 10 a. m., at which time and place the said objections will be heard and testimony received in reference thereto.

WILLIAM C. ORMOND, JACOB I. LESSER, ST. GEORGE R. TUCKER, Board of Assessors. St. George R. Tucker, Secretary. Oct. 21, 1916. o21,n1

DEPARTMENT OF PLANT AND STRUCTURES.

Auction Sale of Automobiles.

THE COMMISSIONER OF PLANT AND Structures will sell at public auction at the Municipal Garage, Washington and Nassau sts., Brooklyn, at 10 a. m., on

TUESDAY, OCTOBER 24, 1916.
FORTY-ONE (41) USED AUTOMOBILES,
 INCLUDING THE FOLLOWING MAKES:
 1 Acme, 1 Buick, 15 Cadillac, 4 Chalmers, 1 Cole, 2 Ford, 1 Franklin, 1 Locomobile, 5 Lozier, 1 Marquette, 2 Maxwell, 1 Michigan, 1 Moon, 1 Ohio, 1 Oldsmobile, 1 Studebaker, 1 Thomas, 1 White.

All cars will be disposed of separately, bids being received in each case.

TERMS OF SALE.

The successful bidder on each automobile at the time of sale:

Shall pay the Auctioneer's fees.
 Shall pay a deposit of twenty-five per cent. in cash or certified check and the balance within five days of the date of sale.

No automobile shall be removed from the garage without the full amount of the bid being paid.

All automobiles must be removed within five (5) days from the date of sale. Failure to do so will mean the forfeiture of all deposits and the car or cars again resold for the benefit of the City.

All automobiles shall be removed from the Municipal Garage under the supervision and direction of a representative designated by the Commissioner of Plant and Structures.

All automobiles are to be sold to the highest bidder, providing a sufficient price is obtained; otherwise, the representative of the Commissioner of Plant and Structures will instruct the Auctioneer to withdraw the car from sale.

The Commissioner of Plant and Structures reserves the right to reject any or all bids.

Full information may be obtained at the Brooklyn Bridge Office, 179 Washington st., Brooklyn.

F. J. H. KRACKER, Commissioner.
 WILLIAM P. RAE, Auctioneer. o6,24

DEPARTMENT OF PUBLIC CHARITIES.

Proposals.

SEALED BIDS OR ESTIMATES WILL BE received by the Department of Public Charities, 10th floor, Municipal Building, Manhattan, until 10.30 a. m., on

WEDNESDAY, NOVEMBER 1, 1916.
FOR FURNISHING AND DELIVERING CANNED GOODS AND GROCERIES.

The time for the performance of the contract is up to and including Dec. 31, 1916.

The amount of the security required for the performance of the contract is thirty (30) per cent. of the amount of the contract.

No bid will be considered unless it is accompanied by a deposit, which shall be in an amount not less than one and one-half (1½) per cent. of the total amount of the bid.

The bidder will state the price per pound, per dozen, or other designated unit, by which the bids will be tested. The extensions must be made and footed up, as the bids will be read from the total and awards made to the lowest bidder on each item, as stated in the specifications.

Bids must be submitted in duplicate, each in a separate envelope. No bid will be accepted unless this provision is complied with.

Blank forms and further information may be obtained at the office of the Purchasing Agent of the Department, 10th floor, Municipal Building, Manhattan.

JOHN A. KINGSBURY, Commissioner.
 Dated, Oct. 21, 1916. o21,n1

See General Instructions to Bidders on last page, last column, of the "City Record."

SEALED BIDS OR ESTIMATES WILL BE received by the Department of Public Charities, 10th floor, Municipal Building, Manhattan, until 10.30 a. m., on

WEDNESDAY, NOVEMBER 1, 1916.
FOR FURNISHING ALL THE LABOR AND MATERIALS REQUIRED FOR CONSTRUCTING AND INSTALLING NEW STEAM AND RETURN LINES CONNECTING BELLEVUE HOSPITAL AND THE MUNICIPAL LODGING HOUSE, BOROUGH OF MANHATTAN, THE CITY OF NEW YORK.

The time allowed for doing and completing the entire work and the full performance of the contract is sixty (60) consecutive working days.

The security required will be Eighteen Hundred Dollars (\$1,800).

Certified check or cash in the sum of Ninety Dollars (\$90) must accompany bid.

The bidder will state one aggregate price for the whole work described and specified, as the contract is entire for a complete job.

Blank forms and further information may be obtained at the office of the Purchasing Agent of the Department, 10th floor, Municipal Building, Manhattan, where plans and specifications may be seen.

JOHN A. KINGSBURY, Commissioner.
 Dated, Oct. 21, 1916. o21,n1

See General Instructions to Bidders on last page, last column, of the "City Record."

SUPREME COURT—FIRST DEPARTMENT.

Notice to File Claims.

In the Matter of the Application of The City of New York, relative to acquiring title wherever the same has not been heretofore acquired for the same purpose in fee, to the lands, tenements and hereditaments required for the opening and extending of THE SERVICE STREET located on the easterly side of Riverside Drive, extending from a point near West 168th street to a point near West 178th street, together with THE PUBLIC PARK intervening between the Service Street and Riverside Drive, in the Borough of Manhattan, City of New York.

NOTICE IS HEREBY GIVEN THAT BY AN order of the Supreme Court of the State of New York, First Judicial District, dated October 18, 1916, and duly entered and filed in the office of the Clerk of the County of New York on October 18, 1916, the application of The City of New York to have the compensation which should justly be made to the respective owners of the real property proposed to be taken in the above entitled proceeding ascertained and determined by the Supreme Court without a jury, and the cost of such improvement assessed by the Court in accordance with the resolution adopted by the Board of Estimate and Apportionment on the 9th day of June, 1916, was granted.

NOTICE IS FURTHER GIVEN THAT, pursuant to Section 1000 of the Greater New York Charter, as amended by Chapter 606 of the Laws of 1915, the map or survey of the land to be acquired in this proceeding has been duly filed in the office of the Clerk of the County of New York, and each and every party and person interested in the real property to be taken for the opening and extending of The Service Street located on the easterly side of Riverside Drive extending from a point near

West 168th street to a point near West 178th street, together with the Public Park intervening between The Service Street and Riverside Drive, in the Borough of Manhattan, City of New York, having any claim or demand on account thereof, is hereby required to file his claim, duly verified, describing the real property which the claimant owns or in which he is interested and his post office address with the Clerk of the County of New York on or before the 24th day of November, 1916, and to serve on the Corporation Counsel of The City of New York at his office, Room 1557, 15th Floor, Municipal Building, Borough of Manhattan, City of New York, on or before the 24th day of November, 1916, a copy of such verified claim.

Dated, New York, October 21, 1916.
 LAMAR HARDY, Corporation Counsel, Municipal Building, Borough of Manhattan, City of New York. o21,n1

Filing Preliminary Abstracts.

In the Matter of the Application of The City of New York, relative to acquiring title, wherever the same has not been heretofore acquired for the same purpose in fee, to the lands, tenements and hereditaments required for the opening and extending of WEST 239TH STREET from Broadway to Review place, in the 24th Ward, Borough of The Bronx, City of New York.

NOTICE IS HEREBY GIVEN TO ALL PERSONS interested in the above entitled proceeding, and to the owner or owners, occupant or occupants of all houses and lots and improved and unimproved lands affected thereby, and to all others whom it may concern, to wit:

First.—That the undersigned, Commissioners of Estimate, have completed their estimate of damage, and that all persons interested in this proceeding, or in any of the lands, tenements and hereditaments and premises affected thereby, having any objection thereto, do file their said objections in writing, duly verified, with him at his office, Room 1557, 15th Floor, Municipal Building, Chambers and Centre Streets, in the Borough of Manhattan, in The City of New York, on or before the 9th day of November, 1916, and that the said Commissioners will hear parties so objecting, and for that purpose will be in attendance at their said office on the 13th day of November, 1916, at 2.30 o'clock p. m.

Second.—That the undersigned, Commissioner of Assessment, has completed his estimate of benefit and that all persons interested in this proceeding, or in any of the lands, tenements and hereditaments and premises affected thereby, having any objection thereto, do file their said objections in writing, duly verified, with him at his office, Room 1557, 15th Floor, Municipal Building, Chambers and Centre Streets, in the Borough of Manhattan, in The City of New York, on or before the 9th day of November, 1916, and that the said Commissioner will hear parties so objecting, and for that purpose will be in attendance at his said office on the 14th day of November, 1916, at 2.30 o'clock p. m.

Third.—That the Commissioner of Assessment has assessed any or all such lands, tenements and hereditaments and premises as are within the area of assessment fixed and prescribed as the area of assessment for benefit by the Board of Estimate and Apportionment on the 22nd day of October, 1915, and that the said area of assessment includes all those lands, tenements and hereditaments and premises situate and being in the Borough of The Bronx, in The City of New York, which, taken together, are bounded and described as follows, viz.:

Bounded on the north by a line distant 100 feet northerly from and parallel with the northerly line of West 239th street, the said distance being measured at right angles to West 239th street; on the east by a line distant 100 feet easterly from and parallel with the easterly line of Review place, the said distance being measured at right angles to Review place; on the south by a line distant 100 feet southerly from and parallel with the southerly line of West 239th street, the said distance being measured at right angles to West 239th street, and on the west by the easterly line of Broadway.

Fourth.—That the abstracts of said estimate of damage and of said assessment for benefit, together with the damage and benefit maps, and also all the affidavits, estimates, proofs and other documents used by the Commissioners of Estimate and by the Commissioner of Assessment in making the same, have been deposited in the Bureau of Street Openings in the Law Department of The City of New York, Room 1529, 15th Floor, Municipal Building, Chambers and Centre Streets, in the Borough of Manhattan, in said City, there to remain until the 13th day of November, 1916.

Fifth.—That, provided there be no objections filed to either of said abstracts, the reports as to awards and as to assessments for benefit herein will be presented for confirmation to the Supreme Court of the State of New York, First Department, at a Special Term thereof, Part III, to be held in the County Court House in the Borough of Manhattan, in The City of New York, on the 21st day of December, 1916, at the opening of the Court on that day.

Sixth.—In case, however, objections are filed to the foregoing abstracts of estimate and assessment, or to either of them, the motion to confirm the reports as to awards and as to assessments shall stand adjourned to the date to be hereafter specified in the notice provided in such cases to be given in relation to filing the final reports, pursuant to Sections 981 and 984 of the Greater New York Charter, as amended by Chapter 658 of the Laws of 1906.

Dated, New York, October 16, 1916.

ABRAHAM M. SCHWARTZ, Chairman;
 JAMES J. McMAHON, CHAS. T. CAVANAGH, Commissioners of Estimate; ABRAHAM M. SCHWARTZ, Commissioner of Assessment.
 JOEL J. SQUIER, Clerk. o20,n6

Hearings on Qualifications.

In the Matter of the Application of the Corporation Counsel of The City of New York for the appointment of Commissioners of Estimate and Assessment to ascertain and determine the compensation which should justly be made to owners abutting on WILLIAM AND NORTH WILLIAM STREETS who have filed claims with the Comptroller of The City of New York for damages for the closing of portions of said WILLIAM AND NORTH WILLIAM STREETS, in the Borough of Manhattan, City of New York, as shown by a map dated April 11, 1912, adopted by the Board of Estimate and Apportionment on the 12th day of May, 1912, and approved by the Mayor on the 22d day of May, 1912.

NOTICE IS HEREBY GIVEN THAT BY AN order of the Supreme Court of the State of New York, First Judicial District, dated October 16th, 1916, and duly entered and filed in the office of the Clerk of the County of New York on October 17, 1916, Benno Lewinson was appointed a Commissioner of Estimate and Assessment in the above entitled proceeding in the place and stead of Charles H. Murray, deceased.

NOTICE IS FURTHER GIVEN THAT, pursuant to the said order bearing date October 16, 1916, and duly entered and filed in the office of the Clerk of the County of New York on October 17th, 1916, the said Benno Lewinson will attend at a Special Term, Part II, of the Supreme Court of the State of New York, First Judicial District, to be held in and for the County of New York, at the County Court House, in the Bor-

ough of Manhattan, in The City of New York, on the 31st day of October, 1916, at the opening of the Court on that day, or as soon thereafter as counsel can be heard thereon, for the purpose of being examined under oath by the Corporation Counsel of The City of New York, or by any other person having any interest in said proceeding, as to his qualifications to act as such Commissioner.

Dated, New York, October 19, 1916.
 LAMAR HARDY, Corporation Counsel, Municipal Building, Borough of Manhattan, City of New York. o19,30

Filing Bill of Costs.

In the Matter of the Application of The City of New York, relative to acquiring title, wherever the same has not been heretofore acquired, to the lands, tenements and hereditaments required for the opening and extending of EAST 210TH STREET from Jerome Avenue to Wayne Avenue; WAYNE AVENUE, from Reservoir Oval West to Gun Hill Road; TRYON AVENUE, from Reservoir Oval West to Gun Hill Road, all of which are in the Twenty-fourth Ward, Borough of The Bronx, City of New York.

NOTICE IS HEREBY GIVEN THAT THE supplemental and additional bill of costs, charges and expenses incurred by reason of the proceedings in the above entitled matter will be presented for taxation to one of the Justices of the Supreme Court of the State of New York, First Department, at a Special Term thereof, Part I, to be held at the County Court House in the Borough of Manhattan, in The City of New York, on the 31st day of October, 1916, at 10.30 o'clock in the forenoon of that day, or as soon thereafter as Counsel can be heard thereon; and that the said bill of costs, charges and expenses has been deposited in the Office of the Clerk of the County of New York, there to remain for and during the space of ten days, as required by law.

Dated, New York, Oct. 18, 1916.

PETER J. EVERETT, Commissioner of Assessment.

JOEL J. SQUIER, Clerk. o18,28

In the Matter of the Application of The City of New York, relative to acquiring title wherever the same has not been heretofore acquired for the same purpose in fee to the lands, tenements and hereditaments required for the opening and extending of WEST 230TH STREET, from Bailey Avenue to Kingsbridge Terrace, in the 24th Ward, Borough of The Bronx, City of New York.

NOTICE IS HEREBY GIVEN THAT THE bill of costs, charges and expenses incurred by reason of the above entitled proceeding will be presented for taxation to one of the Justices of the Supreme Court of the State of New York, First Department, at a Special Term thereof, for the hearing of motions, to be held at the County Court House in the Borough of The Bronx, in The City of New York, on the 26th day of October, 1916, at 10.30 o'clock in the forenoon of that day, or as soon thereafter as Counsel can be heard thereon; and that the said bill of costs, charges and expenses has been deposited in the Office of the Clerk of the County of Bronx, there to remain for and during the space of ten days, as required by law.

Dated, New York, October 13, 1916.

LAMAR HARDY, Corporation Counsel, Municipal Building, Borough of Manhattan, City of New York. o13,24

SUPREME COURT—SECOND DEPARTMENT.

Application to Amend Proceedings.

In the Matter of the Application of The City of New York, relative to amending its application heretofore made, in the matter of the application of The City of New York relative to acquiring title wherever the same has not been heretofore acquired for the same purpose in fee to the lands, tenements and hereditaments required for the opening and extending of ROOSEVELT AVENUE, from Woodside Avenue to Watergrade Avenue; the PUBLIC PLACE bounded by Roosevelt Avenue, Elmhurst Avenue and Case Street; the PUBLIC PLACE at the intersection of Roosevelt Avenue with Louona Avenue; the triangular area bounded by Roosevelt Avenue, the easterly line of Vaux Street and Woodside Avenue; the triangular area bounded by Roosevelt Avenue, the easterly line of Warner Avenue and the southerly line of Aske Street; SACKETT AVENUE, from Roosevelt Avenue to 42d Street, and LOUONA AVENUE where it adjoins the Public place at Roosevelt Avenue, in the Second and Third Wards, Borough of Queens, City of New York, so as to conform to a map or plan adopted by the Board of Estimate and Apportionment on June 23, 1916, in which the lines of Roosevelt Avenue and Amity Street are radically changed in the sections extending from Prime Street to Lawrence Avenue; the proceeding as now amended providing for the acquisition of title to Roosevelt Avenue, from Woodside Avenue to a line passing through the angle points distant respectively 415.96 and 420.5 feet east of Hewitt Avenue; together with the aforesaid Public places and triangular areas, and each of the remaining streets between the limits mentioned.

PURSUANT TO THE STATUTES IN SUCH cases made and provided, notice is hereby given that an application will be made to the Supreme Court of the State of New York, Second Judicial District, at a Special Term, for the hearing of motions, held in and for the County of Kings, at the County Court-house, in the Borough of Brooklyn, in the City of New York, on 25th day of October, 1916, at the opening of the Court on that day or as soon thereafter as counsel can be heard thereon for an order amending the proceeding entitled "In the Matter of the Application of The City of New York relative to acquiring title wherever the same has not been heretofore acquired for the same purpose in fee to the lands, tenements and hereditaments required for the opening and extending of Roosevelt Avenue, from Woodside Avenue to Watergrade Avenue; the Public place bounded by Roosevelt Avenue, Elmhurst Avenue and Case Street; the Public place at the intersection of Roosevelt Avenue with Louona Avenue; the triangular area bounded by Roosevelt Avenue, the easterly line of Vaux Street and Woodside Avenue; the triangular area bounded by Roosevelt Avenue, the easterly line of Warner Avenue and the southerly line of Aske Street; Sackett Avenue, from Roosevelt Avenue to 42d Street; and Louona Avenue where it adjoins the Public place at Roosevelt Avenue, in the Second and Third Wards, Borough of Queens, City of New York," and the petition and order appointing Commissioners of Estimate and a Commissioner of Assessment in said proceeding heretofore duly entered and filed in the office of the Clerk of the County of Queens on the 19th day of August, 1912, so as to conform to a map or plan adopted by the Board of Estimate and Apportionment on June 23, 1916, in which the lines of Roosevelt Avenue and Amity Street are radically changed in the sections extending from Prime Street to Lawrence Avenue; the proceeding as now amended providing for the acquisition of title to Roosevelt Avenue, from Woodside Avenue to a line passing through the angle points distant,

respectively, 415.96 and 420.5 feet east of Hewitt Avenue; together with the aforesaid Public places and triangular areas, and each of the remaining streets between the limits mentioned. The amended technical description of the property to be acquired is as follows:

Parcel "A."

Beginning at a point formed by the intersection of the northerly line of Roosevelt Avenue with the northeasterly line of old Woodside Avenue, which point is located on the northerly line of Roosevelt Avenue 37.96 feet westerly from the intersection of the easterly line of Wright Place with the northerly line of Roosevelt Avenue. Running thence easterly for 8.162.11 feet along the northerly line of Roosevelt Avenue to the westerly line of Elmhurst Avenue; thence southerly, deflecting to the right 121° 52' 48" for 122.48 feet along the westerly line of Elmhurst Avenue to the northerly line of Case Street; thence westerly, deflecting to the right 96° 18' 30" for 38.83 feet to the prolongation of the southerly line of Roosevelt Avenue; thence westerly, deflecting to the left 38° 11' 18" for 7.778.10 feet along the southerly line of Roosevelt Avenue to the easterly line of Vaux Street; thence southerly, deflecting to the left 63° 14' 15" for 59.28 feet along the easterly line of Vaux Street to the northeasterly line of old Woodside Avenue; thence northwesterly, deflecting to the right for 293.89 feet along the northeasterly line of old Woodside Avenue to the point or place of beginning.

Parcel "B."

Beginning at the angle point in the northerly line of Roosevelt Avenue 415.96 feet easterly from the easterly line of Hewitt Avenue; running thence southerly for 80.13 feet to the angle point in the southerly line of Roosevelt Avenue, west of Prime Street; thence westerly, deflecting to the right 93° 15' 05" for 6,382.28 feet along the southerly line of Roosevelt Avenue to the westerly line of Louona Avenue; thence northerly, deflecting to the right 125° 45' 00" for 158.40 feet along the westerly line of Louona Avenue to the southerly line of Roosevelt Avenue; thence westerly, deflecting to the left 112° 12' 03" for 2,889.78 feet along the southerly line of Roosevelt Avenue to the southeasterly line of Warner Avenue; thence southwesterly, deflecting to the left 51° 48' 42" for 116.56 feet along the southerly line of Warner Avenue to the southerly line of Aske Street; thence northwesterly, deflecting to the right 90° for 148.19 feet along the southerly line of Aske Street to the southerly line of Roosevelt Avenue; thence westerly, deflecting to the left 38° 11' 18" for 639.70 feet along the southerly line of Roosevelt Avenue to the easterly line of old Elmhurst Avenue; thence northerly, deflecting to the right 121° 52' 48" for 94.21 feet along the easterly line of old Elmhurst Avenue to the northerly line of Roosevelt Avenue; thence easterly, deflecting to the right 58° 07' 12" for 2,436.08 feet along the northerly line of Roosevelt Avenue to the northerly line of Sackett Street; thence easterly, deflecting to the left 13° 32' 57" for 17.12 feet along the northerly line of Sackett Street; thence southerly, deflecting to the right 87° 27' 07" for 43.19 feet to the northerly line of Roosevelt Avenue; thence easterly, deflecting to the left 73° 54' 10" for 1,587.24 feet along the northerly line of Roosevelt Avenue; thence easterly for 5.742.25 feet along the northerly line of Roosevelt Avenue to the angle point 415.96 feet east of the easterly line of Hewitt Avenue, the point or place of beginning.

The property affected by the above proceeding is located in Blocks Nos. 916, 917, 919, 3089, 3094, 3096, 3101, 3106, 3111, 3113, 3118, 3120, 3125, 1737, 1736, 1731 to 1735 inclusive, 1714 to 1730 inclusive, 1712, 1711, 1708, 1706, 1707, 3294, 3295, 3299, 3300, 3307, 3612 to 3620 inclusive, 3591, 3605 to 3611 inclusive, 3308, 3297, 3296, 3299 to 3293 inclusive, 3286, 3285, 3276, 3275, 3274, 3270, 3269, 3262, 3261, 3260, 3251, 1741 to 1750 inclusive, 3129, 3126, 3124, 3121, 3117, 3114, 3110, 3107, 3102, 3095, 3088, 918 of the Land Map of The City of New York, Borough of Queens.

Roosevelt Avenue, extending from Woodside Avenue to a line passing through the angle points distant respectively 415.96 feet and 420.5 feet east of Hewitt Avenue, together with the Public place bounded by Roosevelt Avenue, Elmhurst Avenue and Case Street; the Public place at the intersection of Roosevelt Avenue with Louona Avenue; the triangular area bounded by Roosevelt Avenue, the easterly line of Vaux Street and Woodside Avenue; the triangular area bounded by Roosevelt Avenue, the easterly line of Warner Avenue and the southerly line of Aske Street; Sackett Street, extending from Roosevelt Avenue to 42nd Street and Louona Avenue, where it adjoins the Public place at Roosevelt Avenue, in the Second Ward, Borough of Queens, City of New York, is laid down upon the following Final Maps of the Borough of Queens:

Section No. 10: Adopted by the Board of Estimate and Apportionment, Nov. 2, 1911; approved by Mayor, Nov. 18, 1911; filed at Borough President's Office, Queens, Feb. 28, 1912; filed at County Clerk's Office, Queens, Feb. 28, 1912; filed at Corporation Counsel's Office, Feb. 27, 1912. Section No. 19: Adopted by Board of Estimate and Apportionment, June 17, 1910; approved by Mayor, June 24, 1910; filed at Borough President's Office, Queens, Aug. 23, 1911; filed at County Clerk's Office, Queens, Aug. 23, 1910; filed at Corporation Counsel's Office, Oct. 24, 1910. Section No. 20: Adopted by Board of Estimate and Apportionment, July 1, 1910; approved by Mayor, July 13, 1910; filed at Borough President's Office, Queens, Oct. 29, 1910; filed at County Clerk's Office, Queens, Oct. 29, 1910; filed at Corporation Counsel's Office, Oct. 24, 1910. Section No. 25: Adopted by Board of Estimate and Apportionment, June 1, 1910; approved by Mayor, June 24, 1910; filed at Borough President's Office, Queens, Oct. 29, 1910; filed at County Clerk's Office, Queens, Oct. 29, 1910; filed at Corporation Counsel's Office, Oct. 24, 1910. Section No. 24: Adopted by Board of Estimate and Apportionment, Jan. 26, 1911; approved by Mayor, Feb. 3, 1911; filed at Borough President's Office, Queens, April 7, 1911; filed at County Clerk's Office, Queens, April 6, 1911; filed at Corporation Counsel's Office, April 5, 1911. Section No. 39: Adopted by the Board of Estimate and Apportionment, Dec. 14, 1911; approved by Mayor, Dec. 21, 1911; filed at Borough President's Office, Queens, April 10, 1912; filed at County Clerk's Office, Queens, April 5, 1912; filed at Corporation Counsel's Office, April 6, 1912.

—and also upon map showing a change in the street system heretofore laid out within the territory bounded by Alburts Avenue, Lake Street, Louona Avenue, Way Avenue, and Roosevelt Avenue, in the Second Ward, dated April 8, 1912; approved by the Board of Estimate and Apportionment and by the Mayor June 13, 1912, and filed at the offices of the President of the Borough of Queens, the County Clerk of Queens County at Jamaica, and the Corporation Counsel of The City of New York on June 21, 1912, and also upon a map of Roosevelt Avenue, from 8th Street to Trimble Place, and from Prime Street to Flushing River; approved by the Board of Estimate and Apportionment and the Mayor June 13, 1912, and filed at the offices of the Topographical Bureau, the County Clerk at Jamaica, and the Corporation Counsel June 21, 1912, and on Alteration Map of territory bounded by Hewitt Avenue, Ferguson Street, etc., approved by the Board of Estimate and Apportionment June 23, 1916, copies of which were filed at the office of the County Clerk of Queens County at Jamaica September 27, 1916,

at the office of the President of the Borough of Queens September 26, 1916, and at the office of the Corporation Counsel of The City of New York September 26, 1916.

The Board of Estimate and Apportionment by a resolution adopted on the 27th day of July, 1916, duly determined that the area of assessment for benefit in this amended proceeding be fixed and determined to be as follows:

Beginning at a point on a line midway between 3rd street and 4th street, distant 100 feet northerly from the northerly line of Stryker avenue, the said distance being measured at right angles to Stryker avenue, and running thence eastwardly and parallel with Stryker avenue to the intersection with the prolongation of a line midway between Fillmore avenue and Polk avenue; thence eastwardly along the said line midway between Fillmore avenue and Polk avenue, and along the prolongations of the said line, to a point distant 100 feet northerly from the northerly line of Polk avenue as this street is laid out easterly from Junction avenue, the said distance being measured at right angles to Polk avenue; thence eastwardly and always distant 100 feet northerly from and parallel with the northerly line of Polk avenue to the intersection with the prolongation of a line midway between Coman street and Polk avenue; thence eastwardly along the said line midway between Coman street and Polk avenue and the prolongations thereof to the intersection with the easterly line of Prime street; thence eastwardly at right angles to Prime street to the intersection with the westerly right-of-way line of the White-stone Division of the Long Island Railroad; thence southwardly and westwardly along the westerly and northerly right-of-way lines of the Whitestone Division and of the Flushing and North Side Division of the Long Island Railroad to the intersection with the prolongation of a line distant 100 feet easterly from and parallel with the easterly line of Peartree avenue as this street is laid out where it adjoins Roosevelt avenue, the distance being measured at right angles to Peartree avenue; thence northwardly along the prolongation of the said line parallel with Peartree avenue to the intersection with the prolongation of a line distant 100 feet southerly from and parallel with the southerly line of Kingsland avenue as this street is laid out westerly from Peartree avenue, the said distance being measured at right angles to Kingsland avenue; thence westwardly along the said line parallel with Kingsland avenue and along the prolongation of the said line to the intersection with a line distant 100 feet easterly from and parallel with the easterly line of 42d street, the said distance being measured at right angles to 42d street; thence northwardly along the said line parallel with 42d street to the intersection with a line distant 100 feet southerly from and parallel with the southerly line of Hunt street, the said distance being measured at right angles to Hunt street; thence westwardly along the said line parallel with Hunt street to the intersection with a line distant 100 feet easterly from and parallel with the easterly line of Van Dine street, the said distance being measured at right angles to Van Dine street; thence northwardly along the said line parallel with Van Dine street 1,100 feet southerly from and parallel with the southerly line of Roosevelt avenue, the said distance being measured at right angles to Roosevelt avenue; thence westwardly along the said line parallel with Roosevelt avenue to the intersection with the prolongation of a line distant 100 feet northerly from and parallel with the northerly line of Grout avenue as this street is laid out between 3d street and 4th street, the said distance being measured at right angles to Grout avenue; thence westwardly along the said line parallel with Grout avenue and along the prolongation of the said line to the intersection with a line midway between 3d street and 4th street; thence northwardly along a line always midway between 3d street and 4th street to the point of place of beginning.

Dated, New York, October 13, 1916.
LAMAR HARDY, Corporation Counsel, Municipal Building, Borough of Manhattan, City of New York. o13,24

In the Matter of the Application of The City of New York, relative to amending its application heretofore made in the Matter of the Application of The City of New York, relative to acquiring title wherever the same has not been heretofore acquired for the same purpose in fee to the lands, tenements and hereditaments required for the opening and extending of NAGY STREET, between Metropolitan avenue and Grand street, in the Second Ward, Borough of Queens, City of New York, so as

to conform to a map or plan adopted by the Board of Estimate and Apportionment April 28, 1916, and approved by the Mayor on May 17, 1916, in which the said Nagy street as originally laid out between Jansen avenue and Grand street is discontinued, and in this section is deflected to the east and carried to an intersection with Grand street along radically different lines; the proceeding as now amended providing for the acquisition of title to Nagy street, from Jansen avenue to Metropolitan avenue, as Nagy street is now laid out upon the map or plan of The City of New York.

PURSUANT TO THE STATUTES IN SUCH cases made and provided, notice is hereby given that an application will be made to the Supreme Court of the State of New York, Second Judicial District, at a Special Term, for the hearing of motions, held in and for the County of Kings, at the County Court-house, in the Borough of Brooklyn, in The City of New York, on 25th day of October, 1916, at the opening of the Court on that day, or as soon thereafter as counsel can be heard thereon, for an order amending the proceeding entitled "In the Matter of the Application of The City of New York relative to acquiring title wherever the same has not been heretofore acquired for the same purpose in fee to the lands, tenements and hereditaments required for the opening and extending of Nagy street, between Metropolitan avenue and Grand street, in the Second Ward, Borough of Queens, City of New York," and the petition and order appointing Commissioners of Estimate and a Commissioner of Assessment in said proceeding heretofore duly entered and filed in the office of the Clerk of the County of Queens on the 23d day of November, 1911, so as to conform to a map or plan adopted by the Board of Estimate and Apportionment April 28, 1916, and approved by the Mayor on May 17, 1916, in which the said Nagy street as originally laid out between Jansen avenue and Grand street is discontinued, and in this section is deflected to the east and carried to an intersection with Grand street along radically different lines, the proceeding as now amended providing for the acquisition of title to Nagy street, from Jansen avenue to Metropolitan avenue, as said Nagy street is now laid out upon the map or plan of The City of New York.

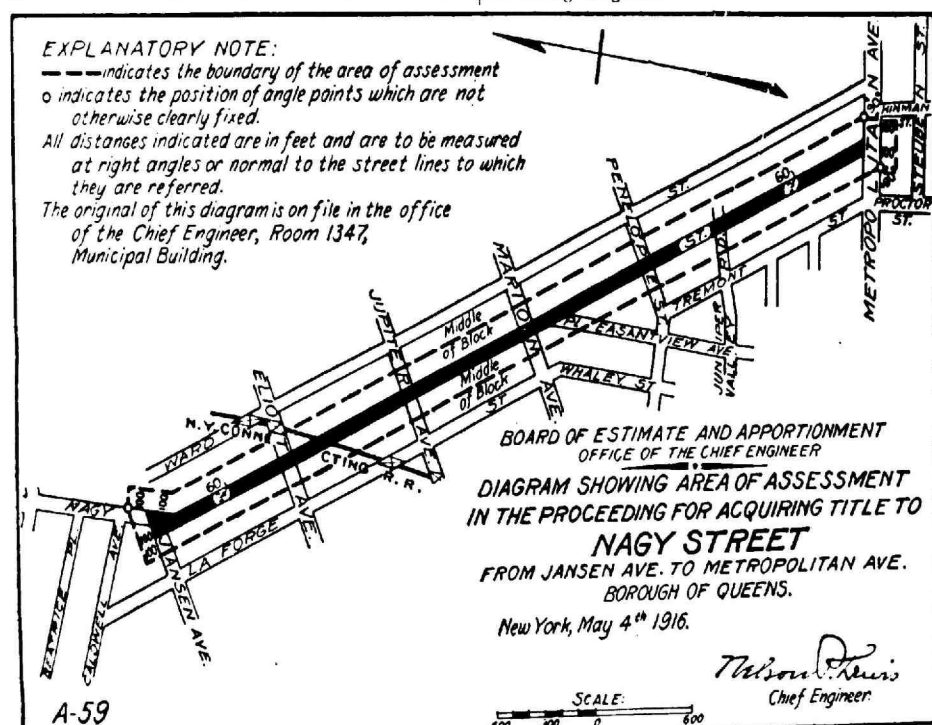
The lines as amended are shown as follows: Beginning at a point formed by the intersection of the westerly line of Nagy street with the northerly line of Jansen avenue, running thence easterly for 133.41 feet along the northerly line of Jansen avenue to the easterly line of Nagy street; thence southerly, deflecting to the right 120° 21' 17" for 145.28 feet along the easterly line of Nagy street; thence deflecting to the left 30° 21' 17" for 4,642.72 feet along the easterly line of Nagy street to the northerly line of old Metropolitan avenue; thence westerly, deflecting to the right 113° 33' 06" for 65.45 feet along the northerly line of old Metropolitan avenue to the westerly line of Nagy street; thence northerly 4,741.93 feet along the westerly line of Nagy street to the northerly line of Jansen avenue, the point of place of beginning.

Nagy street, extending from Metropolitan avenue to Jansen avenue, in the Second Ward, Borough of Queens, City of New York, is laid down upon the following sections of the Final Maps of the Borough of Queens:

Section No. 28: Adopted by Board of Estimate and Apportionment, Jan. 15, 1909; approved by Mayor, Jan. 21, 1909; filed at Borough President's Office, Aug. 13, 1909; filed at County Clerk's Office, Queens, Aug. 10, 1909; filed at Corporation Counsel's Office, Aug. 9, 1909. Section No. 35: Adopted by Board of Estimate and Apportionment, July 1, 1910; approved by Mayor, July 13, 1910; filed at Borough President's Office, Queens, April 7, 1911; filed at County Clerk's Office, Queens, April 6, 1911; filed at Corporation Counsel's Office, April 5, 1911.

—as amended by a map of the territory bounded by Grand street, Nagy street, Nassau avenue, Greiffenberg street, etc., approved by the Board of Estimate and Apportionment April 28, 1916, by the Mayor May 17, 1916, copies of which were filed at the office of the County Clerk of Queens County at Jamaica on the 18th day of September, 1916, at the office of the Corporation Counsel of The City of New York on the 19th day of September, 1916, at the office of the President of the Borough of Queens on the 19th day of September, 1916.

The Board of Estimate and Apportionment by a resolution adopted on the 23d day of June, 1916, duly determined that the area of assessment for benefit in this amended proceeding be fixed and determined to be as shown on the following diagram:



Dated, New York, October 13, 1916.
LAMAR HARDY, Corporation Counsel, Municipal Building, Borough of Manhattan, City of New York. o13,24

Filing Preliminary Abstracts.

In the Matter of the Application of The City of New York, relative to acquiring title wherever the same has not been heretofore acquired for the same purpose in fee to the lands, tenements and hereditaments required for the opening and extending of AVENUE Q, from Stillwell avenue to Gravesend avenue, and from Ocean Parkway to the westerly line of East 12th street, excepting the right-of-way of the New York and Sea Beach Railroad; WEST 7TH STREET, from Avenue Q to Kings Highway; WEST 8TH STREET, from Avenue Q to Kings Highway, and WEST 9TH STREET, from Avenue Q to Kings Highway, in the 30th and 31st Wards, Borough of Brooklyn, The City of New York.

NOTICE IS HEREBY GIVEN TO ALL PERSONS interested in the above-entitled proceeding, and to the owner or owners, occupant or occupants, of all houses and lots and improved and unimproved lands affected thereby, and to all others whom it may concern, to wit:

First—That the undersigned, Commissioners

of Estimate, have completed their estimate of damage, and that all persons interested in this proceeding, or in any of the lands, tenements and hereditaments and premises affected thereby, having any objection thereto, do file their said objections in writing duly verified, with them at their office, No. 166 Montague street, in the Borough of Brooklyn, in The City of New York, on or before the 8th day of November, 1916, and that the said Commissioners will hear parties so objecting, and for that purpose will be in attendance at their said office on the 9th day of November, 1916, at 2 o'clock p. m.

Second—That the undersigned, Commissioner of Assessment, has completed his estimate of benefit and that all persons interested in this proceeding, or in any of the lands, tenements and hereditaments and premises affected thereby, having any objection thereto, do file their said objections in writing duly verified, with him at his office, No. 166 Montague street, in the Borough of Brooklyn, in The City of New York, on or before the 8th day of November, 1916, and that the said Commissioner will hear parties so objecting, and for that purpose will be in attendance at his said office on the 10th day of November, 1916, at 2 o'clock p. m.

Third—That the Commissioner of Assessments has assessed any or all of such lands, tenements and hereditaments and premises as are within

the area of assessment fixed and prescribed as the area of assessment for benefit by the Board of Estimate and Apportionment on the 29th day of November, 1911, and that the said area of assessment includes all those lands, tenements and hereditaments and premises situate and being in the Borough of Brooklyn, in The City of New York, which, taken together, are bounded and described as follows, viz:

1. Bounded on the north by a line midway between Avenue P and Avenue Q and by the prolongation of the said line; on the east by a line midway between East 2d street and East 3d street; on the south by a line midway between Avenue Q and Avenue R as these streets are laid out adjoining Stillwell avenue, and by the prolongations of the said line; and on the west by a line distant 100 feet westerly from and parallel with the westerly line of Stillwell avenue, the said distance being measured at right angles to Stillwell avenue.

2. Bounded on the north by a line midway between Avenue P and Avenue Q; on the east by a line always distant 100 feet easterly from and parallel with the easterly line of East 12th street, the said distance being measured at right angles to East 12th street; on the south by a line midway between Avenue Q and Avenue R as these streets are laid out between Ocean parkway and East 7th street and by the prolongations of the said line; and on the west by a line midway between East 5th street and Ocean Parkway.

Fourth—That the abstracts of said estimate of damage and said assessment for benefit, together with the damage and benefit maps, and also all the affidavits, estimates, proofs and other documents used by the Commissioners of Estimate and by the Commissioner of Assessment in making the same, have been deposited in the Bureau of Street Openings in the Law Department of The City of New York, No. 166 Montague street, in the Borough of Brooklyn, in said City, there to remain until the 17th day of November, 1916.

Fifth—That, provided there be no objections filed to either of said abstracts, the reports as to awards and as to assessments for benefit herein will be presented for confirmation to the Supreme Court of the State of New York, Second Department, at a Special Term thereof, to be held in the County Court House in the Borough of Brooklyn, in The City of New York, on the 10th day of December, 1916, at the opening of the Court on that day.

Sixth—In case, however, objections are filed to the foregoing abstracts of estimate and assessment, or to either of them the motion to confirm the reports as to awards and as to assessments shall stand adjourned to the date to be hereafter specified in the notice provided in such cases to be given in relation to filing the final reports, pursuant to Sections 981 and 984 of the Greater New York Charter, as amended by Chapter 658 of the Laws of 1906.

Dated, New York, October 18, 1916.
FRANCIS X. CARMODY, WALTER F. CLAYTON, F. A. M. BURRELL, Commissioners of Estimate; FRANCIS X. CARMODY, Commissioner of Assessment.
ANDREW C. TROY, Clerk. o18,n3

NOTICE TO BIDDERS AT SALES OF OLD BUILDINGS, ETC.

TERMS AND CONDITIONS UNDER WHICH BUILDINGS, ETC., WILL BE SOLD FOR REMOVAL FROM CITY PROPERTY.

THE BUILDINGS AND APPURTENANCES thereto will be sold to the highest bidder, who must pay cash or certified check, drawn to the order of the Comptroller of The City of New York, and must also give a certified check or cash in half the amount of the purchase price as security for the faithful performance of the terms and conditions of the sale. Where the amount of the purchase price does not equal or exceed the sum of \$50, the sum of \$50 will be the amount of the security to be deposited. This security may at any time after the expiration of the contract period be applied by the City to the cost of completing any of the work required under the contract, but unfinished at the expiration of the contract period.

The purchaser shall not lease, occupy, cause or permit the building or buildings, etc., purchased by him to be used or occupied for any purpose other than that of their speedy removal nor shall he collect any rental or other revenue for the use of either the land or the buildings, etc., situated thereon. The breach of either or any of these conditions shall forthwith void the sale and cause immediate forfeiture of the purchase money and the security deposited for the faithful performance of the conditions of the sale. The placing therein or permitting the occupancy of any such building by any tenant free, for rent or otherwise, excepting the necessary watchman or the workmen engaged in the actual demolition thereof, shall of itself be a breach of the above conditions of sale.

The sale will be as of the condition of the property on date of delivery thereof to the purchaser. The City of New York will not be responsible for any change or loss which may occur in the condition of the buildings, or their appurtenances between the time of the sale thereof and the time of delivering possession to the purchaser, after being properly vacated of all tenants. The sale and delivery to purchaser will be made as nearly together as the circumstances of vacating the structures of their tenants will permit.

All the material of the buildings, sheds, walks, structures and cellars of whatsoever nature, with their exterior and interior fixtures, appurtenances and foundations of all kinds, except the exterior walls of the buildings and their foundations and the sidewalks and curb in front of said buildings, extending within the described area, shall be torn down and removed from the premises. None of the dirt, debris or waste resulting from demolition shall be allowed to remain on the premises, except old mortar or plaster only, which may be left, but not higher at any point than two feet below the curb opposite that point. The exterior walls and their foundations shall be taken down only to a plane whose elevation shall be the level of the curb in front of the building. Where there is no curb the elevation of the surrounding ground shall be considered curb level. All wells, cesspools, sinks, etc., existing on the property must be filled to the level of the surrounding ground with clean earth.

The purchaser at the sale shall also withdraw and remove all abandoned water taps and old service mains, and in place thereof cause to be inserted a brass plug in the main water pipe in the street, in compliance with the rules and regulations of the Department of Water Supply, Gas and Electricity, and furnish the Department of Finance with a certificate from the Department of Water Supply, Gas and Electricity that this has been performed.

The purchaser at the sale shall also remove all house sewer connections to the main sewer in the street and the openings of the main sewer in street shall be properly closed in compliance with the directions of the Bureau of Sewers in the Borough in which the buildings are situated, and furnish the Department of Finance with a certificate from the Bureau of Sewers that the work has been properly performed.

The permit for all opening in the street to be obtained by and at the expense of the purchaser of the building.

Failure to remove said buildings, appurtenances, or any part thereof, within thirty days from the day of possession will work forfeiture of ownership of such buildings, appurtenances or portions as shall then be left standing, together with all moneys paid by said purchaser on account thereof at the time of the sale, and the bidder's assent to the above conditions being understood to be implied by the act of bidding, and The City of New York will, without notice to the purchaser, cause the same to be removed, and the cost and expense thereof charged against the security above mentioned.

The work of removal must be carried on in every respect in a thorough and workmanlike manner, and must be completed within thirty days from the day of possession, and the successful bidder will provide and furnish all materials of labor and machinery necessary thereto, and will place proper and sufficient guards and fences and warning signs by day and night for the prevention of accidents, and will indemnify and save harmless The City of New York, its officers, agents and servants, and each of them, against any and all suits and actions, claims and demands of every name and description brought against it, them or any of them, and against and from all damage and costs to which it, they or any of them be put by reason of injury to the person or property of another, resulting from negligence or carelessness in the performance of the work, or in guarding the same, or from any improper or defective materials or machinery, implements or appliances used in the removal of said buildings.

Where party walls are found to exist between buildings purchased by different bidders, the materials of said party walls shall be understood to be equally divided between the separate purchasers.

Party walls and fences, when existing against adjacent property not sold, shall not be taken down. All furrings, plaster, chimneys, projecting brick, etc., on the faces of such party walls are to be taken down and removed. The walls shall be made permanently self-supporting, beam holes, etc., bricked up, and the wall pointed and made to exclude wind and rain and present a clean exterior. The roofs and adjacent buildings shall be properly flashed and painted and made watertight where they have been disturbed by the operations of the Contractor.

No buildings, parts of buildings, fixtures or machinery sold for removal under these terms and conditions, shall in any case be re-located or re-erected within the lines of any proposed street or other public improvement, and if any such buildings, parts of buildings, fixtures or machinery, etc., shall be re-located or re-erected within the lines of any proposed street or other public improvement, title thereto shall thereupon become vested in The City of New York and a resale at public or private sale may be made in the same manner as if no prior sale thereof had been made.

The Comptroller of The City of New York reserves the right on the day of sale to withdraw from sale any of the buildings, parts of buildings and machinery included therein, or to reject any and all bids; and he it further

Resolved, That while the said sale is held under the supervision of the Commissioners of the Sinking Fund, the Comptroller is authorized to cause the sale to be advertised and to direct the sale thereof as financial officer of the City.

PROPOSALS FOR BIDS AND ESTIMATES FOR THE CITY OF NEW YORK.

NOTICE TO CONTRACTORS.

GENERAL INSTRUCTIONS TO BIDDERS.

The person or persons making a bid or estimate for any services, work, materials or supplies for The City of New York, or for any of its departments, bureaus or officers, shall furnish the same in a sealed envelope, indorsed with the title of the supplies, materials, work or services for which the bid or estimate is made, with his or their name or names and the date of presentation to the President or Board or to the head of the Department at his or its office, on or before the date and hour named in the advertisement for the same, at which time and place the estimates received will be publicly opened by the President or Board or head of said Department and read, and the award of the contract made according to law as soon thereafter as practicable.

Each bid or estimate shall contain the name and place of residence of the person making the same, and names of all persons interested with him therein, and, if no other person be so interested, it shall distinctly state that fact; also, that it is made without any connection with any other person making an estimate for the same purpose, and is in all respects fair and without collusion or fraud, and that no member of the Board of Aldermen, head of a department, chief of a bureau, deputy thereof, or clerk therein, or other officer of The City of New York is, shall be or become interested, directly or indirectly, as contracting party, partner, stockholder, surety or otherwise in or in the performance of the contract, or in the supplies, work or business to which it relates, or in any portion of the profits thereof. The bid or estimate must be verified by the oath, in writing, of the party or parties making the estimate that the several matters stated therein are in all respects true.

No bid or estimate will be considered unless as a condition precedent to the reception or consideration of any proposal, it be accompanied by a certified check upon one of the State or National banks of The City of New York, drawn to the order of the Comptroller, or money or corporate stock or certificates of indebtedness of any nature issued by The City of New York, which the Comptroller shall approve as of equal value with the security required in the advertisement to the amount of not less than three nor more than five per centum of the amount of the bond required, as provided in section 420 of the Greater New York Charter.

The amount shall be as specified in the proposals or instructions to bidders and shall not be in excess of 5 per cent.

The certified check or money should not be inclosed in the envelope containing the bid or estimate, but should be either inclosed in a separate envelope addressed to the head of the Department, President or Board, or submitted personally upon the presentation of the bid or estimate.

For particulars as to the quantity or quality of the supplies, or the nature and extent of the work, reference must be made to the specifications, schedules, plans, etc., on file in the said office of the President, Board or Department.

No bid shall be accepted from or contract awarded to any person who is in arrears to The City of New York upon debt or contract, or who is a defaulter, as surety or otherwise, upon any obligation of the City.

The contract must be bid for separately.

The right is reserved in each case to reject all bids or estimates if it is deemed to be for the interest of the City so to do.

Bidders will write out the amount of their bids or estimates in addition to inserting the same in figures.

Bidders are requested to make their bids or estimates upon the blank forms prepared and furnished by the City, a copy of which, with the proper envelope in which to inclose the bid, together with a copy of the contract, including the specifications, in the form approved by the Corporation Counsel, can be obtained upon application therefor at the office of the Department for which the work is to be done. Plans and drawings of construction work may also be seen there.