

THE CITY RECORD.

VOL. XLIII. NUMBER 12804.

NEW YORK, WEDNESDAY, JUNE 23, 1915.

PRICE, 3 CENTS.

THE CITY RECORD.

OFFICIAL JOURNAL OF THE CITY OF NEW YORK.
Published Under Authority of Section 1526, Greater New York Charter, by the
BOARD OF CITY RECORD.

JOHN PURROY MITCHEL, Mayor.
FRANK L. POLK, CORPORATION COUNSEL. WILLIAM A. PRENDERGAST, COMPTROLLER.

DAVID FERGUSON, SUPERVISOR.

Supervisor's Office, Municipal Building, 8th floor.
Published daily, at 9 a. m., except legal holidays, at Nos. 96 and 98 Reade street (north side),
between West Broadway and Church street, New York City.

Subscription, \$9.30 per year, exclusive of supplements. Daily issue, 3 cents a copy.
SUPPLEMENTS: Civil List (containing names, salaries, etc., of the City employees), Two Dollars; Official Canvass of Votes, 10 cents; Registry Lists, 5 cents each assembly district; Law Department Supplement, 10 cents; Annual Assessed Valuation of Real Estate, 25 cents each section; postage prepaid.

ADVERTISING: Copy for publication in the CITY RECORD must be received at least TWO (2) days before the date fixed for the first insertion; when proof is required for correction before publication, copy must be received THREE (3) days before the date fixed for the first insertion.

COPY for publication in the corporation newspapers of Brooklyn must be received at least THREE (3) days before the date fixed for the first insertion.
Entered as Second-class Matter, Post Office at New York City.

TABLE OF CONTENTS.

Aldermen, Board of—	Finance, Department of—
Hearing by the Committee on Build-	Sureties on Contracts
ings	Vouchers Received June 22, 1915...
Public Hearing by the Committee on	Warrants Made Ready for Payment
General Welfare	June 22, 1915
Assessors, Board of—	Fire Department—
Notice to Present Claims for Damages	Proposals
Completion of Assessments	Health, Fire, Public Charities, Street
Bellevue and Allied Hospitals—	Cleaning, Water Supply, Gas and
Proposals	Electricity, Departments of—
Bellevue and Allied Hospitals; Correction,	Proposals
Fire, Health; Parks, Manhattan	Report for Week Ending June 12, 1915
and Richmond; Parks, Bronx;	Instructions to Bidders for Work to Be
Parks, Brooklyn; Police, Public	Done or Supplies to Be Furnished...
Charities, Water Supply, Gas and	Manhattan, Borough of—
Electricity, Departments of—	Proposals
Proposals	Report of Bureau of Buildings for
Bellevue and Allied Hospitals; Police,	Week Ended June 12, 1915
Public Charities, Tenement House,	Municipal Civil Service Commission—
Departments of—	Notices of Examinations
Proposals	Proposed Amendments to Classifica-
Bellevue and Allied Hospitals; Public	tions
Charities, Correction, Health, De-	Notice to Bidders at Sales of Old Build-
partments of—	ings, etc.
Proposals	Official Directory
Board Meetings	Parks, Department of—
Bronx, Borough of—	Auction Sale
Proposals	Proposals
Brooklyn, Borough of—	Police Department—
Proposals	Owners Wanted for Unclaimed Prop-
Changes in Departments, etc.	erty
City Magistrates' Courts, Second Division—	Report for Week Ended June 12, 1915
Public Notice of the Designation of	Public Charities, Department of—
Boundary Lines for the Seventh	Proposals
and Tenth District Magistrates'	Public Recreation Commission—
Courts	Proposals
College of The City of New York—	Public Service Commission, First District—
Proposals	Calendar for the Week Commencing
Correction, Department of—	June 21, 1915
Proposals	Invitation to Contractors
Docks and Ferries, Department of—	Queens, Borough of—
Proposals	Proposals
Report for Quarter Ended March 31,	Richmond, Borough of —
1915	Proposals
Education, Department of—	Street Cleaning, Department of—
Proposals	Proposals
Elections, Board of—	Supreme Court, First Department—
Proposals	Filing Preliminary Abstracts
Estimate and Apportionment, Board of—	Hearings on Qualifications
Notice of Public Hearings, Franchise	Supreme Court, Second Department—
Matters	Application to Amend Proceedings...
Notices of Public Hearings, Public	Filing Bill of Costs
Improvement Matters	Filing Final Reports
Finance, Department of—	Filing Preliminary Abstracts
Confirmation of Assessments	Hearings on Qualifications
Corporation Sales of buildings	Water Supply, Board of—
Interest on City Bonds and Stock	Proposals
Notice of Sale of Corporate Stock	Water Supply, Gas and Electricity, De-
Notice of Sales of Tax Liens	partment of—
	Report for Week Ended June 5, 1915

BOARD OF ALDERMEN.

Hearings by the Committee on General Welfare.

PUBLIC NOTICE IS HEREBY GIVEN that the Committee on General Welfare of the Board of Aldermen will hold an adjourned public hearing in the Aldermanic Chamber, City Hall, Borough of Manhattan, on FRIDAY, JUNE 25, 1915, at 2 o'clock p. m., on proposed ordinance known as the Electrical Code. (See minutes of June 15, 1915.)

All persons interested are invited to attend.
j21-25 P. J. SCULLY, City Clerk and Clerk of the Board of Aldermen.

PUBLIC NOTICE IS HEREBY GIVEN that the Committee on General Welfare of the Board of Aldermen will hold a public hearing in the Aldermanic Committee Room, City Hall, Borough of Manhattan, on FRIDAY, JUNE 25TH, 1915, at 2 o'clock p. m., on the following matters:

No. 1678. An ordinance to amend section 4 of article 1 of chapter 3 of the Code of Ordinances of The City of New York, relative to revocation of licenses for public exhibitions or performances.
No. 1710. An ordinance to amend article 2 of chapter 14 of the Code of Ordinances, relating to "billiard and pool tables."

All persons interested are invited to attend.
j15,25 P. J. SCULLY, City Clerk and Clerk of the Board of Aldermen.

Hearings by the Committee on Buildings.

PUBLIC NOTICE IS HEREBY GIVEN that the Committee on Buildings of the Board of Aldermen will hold a public hearing in the Aldermanic Chamber, City Hall, Borough of Manhattan, on FRIDAY, JUNE 25, 1915, at 2.30 o'clock p. m., on a proposed ordinance relative to Reinforced Concrete Construction. (See minutes of June 15, 1915.)

All persons interested are invited to attend.
j16,25 P. J. SCULLY, City Clerk and Clerk of the Board of Aldermen.

PUBLIC NOTICE IS HEREBY GIVEN that the Committee on Buildings of the Board of Aldermen will hold a public hearing in the Aldermanic Chamber, City Hall, Borough of Manhattan, on FRIDAY, JUNE 25, 1915, at 2 o'clock p. m., on the following matter:

No. 1834. An ordinance relating to fireproof construction in the City of New York. (See minutes of June 8, 1915.)
All persons interested are invited to attend.
j9,25 P. J. SCULLY, City Clerk and Clerk of the Board of Aldermen.

PUBLIC SERVICE COMMISSION—FIRST DISTRICT.

No. 154 NASSAU STREET, NEW YORK CITY.

Calendar for the Week Commencing June 21, 1915.

Wednesday, June 23, 1915—11 a. m.—Room 305—R. T. 6594—Seventh Avenue-Lexington Avenue rapid transit railroad—"Location of station entrances and exits on William Street, Manhattan Borough (Section 2, Route No. 48)"—Whole Commission. 11.30 a. m.—Room 310—Case No. 1975—Edison Electric Illuminating Com-

pany of Brooklyn—W. H. Bittman, complainant—"Alleged refusal to furnish service"—Commissioner Hayward. 2.30 p. m.—Room 305—Case No. 1857—New York Edison Company—Acker, Merrill & Condit Company, complainant—"Refusal to furnish service"—Commissioner Williams. 2.30 p. m.—Masonic Temple, Mott Avenue, Far Rockaway—Case No. 1936—Long Island Railroad Company—"Alterations in grade crossings on Atlantic Avenue and nine other streets on Far Rockaway Branch"—Whole Commission.

Thursday, June 24, 1915—10 a. m.—Room 310—Case No. 1540—Edison Electric Illuminating Company of Brooklyn—A. Moritz et al., complainants—"Rate for electricity in Brooklyn"—Commissioner Hayward. 11 a. m.—Room 305—Case No. 1429—Gas corporations—"Removal and discontinuance of use of untested gas meters"—Commissioner Williams.

Friday, June 25, 1915—11 a. m.—Room 305—Case No. 1974—Bronx Gas and Electric Company—Silver Beach Camp Corporation, complainant—"Alleged refusal to furnish service"—Commissioner Williams.

Meeting of the Committee of the Whole held Tuesday, Wednesday, Thursday and Friday at 10.30 a. m. in the Committee Room.

Regular meeting of the Commission held every Tuesday and Friday at 12.15 p. m. in Room 310.

DEPARTMENT OF FINANCE.

WARRANTS MADE READY FOR PAYMENT IN DEPARTMENT OF FINANCE TUESDAY, JUNE 22, 1915.

Below is a statement of warrants made ready for payment on the above date, showing therein the Department of Finance voucher number, the dates of the invoices or the registered number of the contract, the date the voucher was filed in the Department of Finance, the name of the payee and the amount of the warrant.

Where two or more bills are embraced in the warrant, the dates of the earliest and latest are given, excepting that, when such payments are made under a contract, the registered number of the contract is shown in the place of the second invoice date.

Where the word "final" is shown after the name of the payee, payment will not be made until thirty days after the completion and acceptance of the work, but all of the other warrants mentioned will be forwarded through the mail unless some reason exists why payment is to be made in person, in which event written notice will be promptly given to the claimant.

In making a written or verbal inquiry at this office for any of the above mentioned warrants, it is requested that reference be made by the Department of Finance voucher number.
WILLIAM A. PRENDERGAST, Comptroller.

Finance Voucher No.	Invoice Dates or Contract Number.	Received in Department of Finance.	Name of Payee.	Amount.
Armory Board.				
78806	5-24-15	6-14-15	Standard Oil Co. of New York.....	\$5 61
78805	5-11-15	6-14-15	Cavanagh Brothers & Co.....	8 45
78803	5-25-15	6-14-15	Hoffman, Corr Mfg. Co.....	11 50
78800	4-15-15	6-14-15	A. Pearson's Sons.....	56 45
78809	5-25-15	6-14-15	Agent and Warden, Auburn Prison....	9 07
78810			Agent and Warden, Clinton Prison....	2 10
78808			Winchester Repeating Arms Co.....	14 40
78807	5-25-15	6-14-15	Agent and Warden, Sing Sing Prison..	5 80
78801	5-13-15	6-14-15	Cavanagh Brothers & Co.....	43 00
Bellevue and Allied Hospitals.				
76699	3-31-15	6- 9-15	Beyer Bros. Commission Co.....	\$548 77
76702		6- 9-15	Frank L. Lennon Co.....	101 12
76707	5- 7-15	6- 9-15	Frank E. Haynes & Son.....	117 50
76716	4- 1-15. 4-22-15	6- 9-15	Agent and Warden, Sing Sing Prison..	172 59
76714	3-23-15	6- 9-15	Whitall-Tatum Co.	233 28
78716	3-16-15	6-14-15	The Adder Machine Company.....	2 30
78715	4-19-15	6-14-15	The Felix F. Daus Duplicator Co....	1 75
78718	3-26-15	6-14-15	The Celluloid Company	1 39
78730	5- 7-15	6-14-15	James S. Barron & Co.....	7 80
78719	5- 3-15	6-14-15	James A. Miller	23 52
78721	2-16-15	6-14-15	The American News Company	2 60
78725	4-14-15	6-14-15	M. Weiss & Company	37 50
78724	2-15-15	6-14-15	The Brunswick, Balke, Collender Co..	1 95
78723	2- 4-15	6-14-15	Chas. W. Brucher	21 00
76710	5-10-15	6- 9-15	Syndicate Trading Company.....	131 76
78703	4-21-15	6-14-15	The Fairbanks Co.....	7 76
78704	12- 2-14	6-14-15	The Peck Brothers & Co.....	42 80
78705	4-22-15	6-14-15	John Simmons Co.....	21 90
78697	4- 9-15	6-14-15	Annin & Co.	4 86
78698	3-30-15	6-14-15	C. M. Kinney Co.	3 00
78699	3-25-15	6-14-15	Goodell, Pratt Co.	1 40
78700	4- 7-15. 4- 9-15	6-14-15	Hammacher, Schlemmer & Co.....	7 81
78695	4-12-15. 4-23-15	6-14-15	New York Belting & Packing Co.....	4 72
78692	3-15-15	6-14-15	The Charity Organization Society....	1 00
78689	3- 8-15	6-14-15	A. W. Shaw Co.....	2 00
78688	4- 8-15	6-14-15	Journal of the Outdoor Life.....	3 60
78687	3-29-15. 4-14-15	6-14-15	Schieffelin & Co.....	6 40
75463	11-29-13	6- 7-15	The Kny-Scheerer Co.	239 74
75464	4- 7-15	6- 7-15	Life Saving Devices Co.....	280 00
76696	4-20-15	5-26-15	Manhattan Brass Company.....	891 05
71794	3-31-15	5-28-15	The Liquid Carbonic Co.....	15 00
78684	1-27-15	6-14-15	Minot & Geiger	1 08
78685	2-17-15. 3-25-15	6-14-15	C. W. Jean Co.....	4 20
78686	4- 2-15. 4- 3-15	6-15-15	Parke, Davis & Co.....	5 53
78717	4-26-15	6-14-15	Obrig Camera Co.....	43 87
78690			Eimer & Amend	31 90
78737	4- 1-15. 4-14-15	6-14-15	The Blake & Knowles Steam Pump Works	44 64
Municipal Civil Service Commission.				
76338		6- 9-15	Charles L. Snell	\$128 57
Surrogate's Court, Bronx County.				
80135		6-16-15	Daniel J. Carr, Cashier	\$7 48
80136	6- 1-15	6-16-15	Nickel Towel Supply	2 77
80137	5-29-15	6-16-15	Berkshire Products Co., Inc.....	1 80
County Court, Queens County.				
80162		6-16-15	Leonard Ruoff	\$40 69
80163		6-16-15	Leonard Ruoff, County Clerk.....	17 00
Municipal Courts.				
79772	5-26-15	6-15-15	Underwood Typewriter Co., Inc.....	\$82 33
79770	4-30-15. 5-31-15	6-15-15	Knickerbocker Ice Co.....	6 33
City Magistrates' Courts, Second Division.				
79721	5-22-15	6-15-15	Emil Lazansky	\$5 50
79719	6- 7-15	6-15-15	Wm. F. Herterich	5 40
Court of Special Sessions.				
77893			Agent and Warden of Auburn Prison	\$72 90
77895		6-11-15	The General Fireproofing Co.....	59 40
Court of General Sessions.				
78605	5-27-15	6-14-15	Max Levenson & Son	\$25 00
County Clerk, Queens County.				
80165	5-29-15	6-16-15	Great Bear Spring Co.....	\$7 40
80161	5-21-15	6-16-15	Elliott, Fisher Co.....	3 66

Finance Voucher No.	Invoice Dates or Contract Number.	Received in Depart- ment of Finance.	Name of Payee.	Amount.	Finance Voucher No.	Invoice Dates or Contract Number.	Received in Depart- ment of Finance.	Name of Payee.	Amount.	
Department of Correction.					79000	3-29-15	6-15-15	Union Card & Paper Co.....	6 00	
76471	1-14-15. 3-30-15	6- 9-15	Department of Correction	\$3,273 35	79003	3-30-15	6-15-15	John Wanamaker, New York.....	3 15	
76472	1-11-15. 1-30-15	6- 9-15	Department of Correction	2,438 80	79004	4- 6-15. 4-17-15	6-15-15	H. Weiss & Co.....	28 65	
76475		6- 9-15	Department of Correction, Manufac- turing Industry	1,261 75	79086	5-11-15	6-15-15	S. T. Smith Co.....	7 50	
76470	1- 8-15. 4-10-15	6- 9-15	Department of Correction, Manufac- turing Industry	576 29	79085		6-15-15	M. J. Tobin	23 54	
76474			Department of Correction, Manufac- turing Industry	3,171 53	79084	4- 9-15	6-15-15	M. J. Tobin	7 50	
76473			Department of Correction, Manufac- turing Industry	2,660 20	79066	2-17-15	6-15-15	Henry W. Solffleisch Co.....	5 50	
79363		6-15-15	James S. Barron & Co.....	9 30	79065	4-16-15	6-15-15	Henry Moss & Co.....	6 15	
78358		6-15-15	The Smith, Worthington Co.....	5 93	79064	4-23-15	6-15-15	Tower Mfg. & Nov. Co.....	3 33	
79356	4-21-15	6-15-15	Burns Bros.	36 25	79610	5-19-15	6-15-15	J. J. Cooke & Son.....	16 18	
79344	5- 7-15	6-15-15	The Curtis O'K Supply Co.....	5 00	79611	3-27-15	6-15-15	Aumann & Kiernan	33 12	
79345	1-27-15	6-15-15	Hull, Grippen & Co.....	52 00	79922			Ruth McNaughton	4 00	
79347	4-29-15	6-15-15	Johnson & Johnson	30 00	79010	2-17-15	6-15-15	The Baker & Taylor Co.....	45	
79349	4-21-15	6-15-15	Department of Public Charities, Bureau of Disinfectants	4 50	79011	4-22-15	6-15-15	The Boston Book Co.....	2 00	
79351	4-15-15	6-15-15	Ben Ayr Poultry Farm.....	20 00	79012			Gaylord Bros.	22 57	
79305	4-30-15	6-15-15	Agent and Warden of Sing Sing Prison	44 75	75019	1-30-15	6- 5-15	Wadsworth Garage, Inc.....	54 90	
79373	5- 7-15	6-15-15	Crandall Packing Co.....	90 87	76490		6- 9-15	North Side Bank, Assignee of Mitchell, Farrell, Adrian, Inc., Assignee of Mitchell Construction Co.....	21,253 58	
District Attorney, Queens County.					75866		39632	6- 8-15	The Consolidated Contracting Co., Inc.	196 00
80145		6-16-15	Sidney A. Brooks, M. D.....	\$25 00	76195		41476	6- 9-15	Kalt Lumber Co.....	584 54
80155		6-16-15	Edward W. Krantz	5 00	76200	1-18-15	41644	6- 9-15	D. C. Heath & Co.....	2,994 21
80154		6-16-15	Edward W. Krantz	5 00	76197	2- 8-15	41644	6- 9-15	D. C. Heath & Co.....	408 68
80153		6-16-15	Frank Zarobinski	10 00	76199	1-26-15	41629	6- 9-15	American Book Co.....	2,345 63
80143		6-16-15	Catherine M. Merckle	50 00	79020	4- 3-15		6-15-15	Isaac Pitman & Sons.....	96
80150		6-16-15	Morris Deutsch, M. D.....	5 00	79016	3-11-15		6-15-15	E. Steiger & Co.....	1 86
80149		6-16-15	Richard J. Ellis, M. D.....	5 00	79017	4-26-15		6-15-15	F. W. Devoe & C. T. Reynolds Co.....	4 32
80148		6-16-15	Abraham J. Sumner, M. D.....	15 00	79019	4-19-15		6-15-15	Dodd, Mead & Co.....	5 40
80147		6-16-15	Louis W. Bishop, M. D.....	25 00	79014	4-22-15		6-15-15	Houghton, Mifflin Co.....	8 99
80146		6-16-15	William H. Shanahan, M. D.....	20 00	79958				Cornelia L. Swinnerton	90
Board of Elections.					79018				Brentano's	21 45
76604	5-28-15	6- 9-15	Charles H. Aitken	\$203 45	79077	5- 3-15. 5-13-15	6-15-15	Gutenberg Printing Co., Inc.....	57 72	
76606	6- 1-15	6- 9-15	E. Faulkner	298 97	79083	5- 6-15	6-15-15	H. C. Hallenbeck	7 00	
76607	6- 5-15	6- 9-15	Reiners & Gabay	268 96	79081	5- 7-15	6-15-15	The J. W. Pratt Co.....	3 00	
76606	6- 5-15	6- 9-15	E. Faulkner	149 14	79063	4-24-15	6-15-15	The J. W. Pratt Co.....	6 00	
76613	40964	6- 9-15	The Van Dorn Iron Works Co...Final	5,059 75	79070	4- 5-15	6-15-15	The J. W. Pratt Co.....	16 21	
Board of Estimate and Apportionment.					79069	5- 8-15	6-15-15	The Brooklyn Daily Eagle	3 70	
78905	5-31-15	6-14-15	North Moore Garage, Inc.....	\$22 50	79091	5- 4-15	6-15-15	M. J. Tobin	9 50	
78899	5-27-15	6-14-15	The Scientific Specialties Co., Inc....	4 18	79076		6-15-15	The Brooklyn Daily Eagle	24 00	
78900	5-28-15	6-14-15	Eimer & Amend	4 00	79940		6-16-15	Nellie J. Bentley	20 00	
78901	5-29-15	6-14-15	Duparquet, Huot & Moneuse Co.....	13 00	79939		6-16-15	Percy Bridges	5 20	
78903	5-21-15	6-14-15	Patterson, Gottfried & Hunter, Ltd....	6 73	79957		6-16-15	Mary A. Pigott	6 00	
78904	6- 2-15	6-14-15	Paul Girrback	2 50	79956		6-16-15	Bertha L. Shafer	6 00	
78898	5-26-15	6-14-15	E. P. Dutton & Co.....	1 20	78561			Andrew R. Bliss and Frances R. Bliss.	7,844 47	
78897	5-27-15	6-14-15	Standard Oil Co. of New York.....	1 60	78560			Nellie M. Hageman	8,773 42	
78896	5-25-15	6-14-15	Merck & Co.	11 60	78559			Charles L. Warke	8,566 98	
78895	5-19-15	6-14-15	International Instrument Co.	6 25	78558			John F. Dettmar	8,050 90	
78894	5-25-15	6-14-15	Merck & Co.	9 98	78556			Magdalena Whaley	9,124 35	
78891	5-11-15	6-14-15	Wilson Stamp Co.	55	78555			Frederick M. Fosdick	7,818 66	
78890	5- 1-15	6-14-15	Alex Brennan	6 18	78557			Bernhard Heinemann and Ernestine Heinemann	8,257 33	
78889			Independent Towel Supply	5 00	Department of Finance.					
78910	9-28-14	6-14-15	John C. Moore Corporation	1 67	79226			Nellie M. Ward	\$1 00	
78908	5-11-15	6-14-15	A. E. Holcomb, treasurer	20 90	79225			G. Ferri	143 64	
78907	5-20-15	6-14-15	Downing Letter Company	17 00	79224			John Whalen	1 22	
Department of Education.					79223			Louis Friedman	407 22	
79618	4-27-15	6-15-15	J. D. Johnson Co.	\$3 50	79240			Benjamin Hovaghim and Parouhie Ho- vaghim	5 90	
79617	2-26-15	6-15-15	The Draper Mfg. Co.	7 75	79241			Charles V. Sutton	644 86	
79616		6-15-15	William Bailey	25 90	79238			Harry Zirinsky	16 54	
79623	3-29-15	6-15-15	Frank Beidermann	85	79239			Harry Zirinsky	18 52	
79613	4-16-15	6-15-15	H. S. Brower	10 24	79237			Lipman Lipsitz, assignee of Harry Zir- insky	14 75	
79147	3-26-15	6-15-15	Henry Holt & Co.	12 00	79236			Harry Zirinsky	10 83	
79148	3-29-15	6-15-15	Montgomery & Co., Inc.	1 40	79235			Dora Pines, assignee of T. I. Schwartz- man	454 05	
79149	3-16-15	6-15-15	Vought & Williams	21 10	79234			Estate of L. E. Jessurun	44 25	
79150			McKinley Publishing Co.	16 95	79233			Estate of Joseph H. Colyer	100 00	
79146	5- 8-15	6-15-15	M. J. Tobin	11 95	79232			Eltonia Realty Co.	10 00	
79059	4-16-15	6-15-15	Manning, Maxwell & Moore, Inc.	17 25	79231			Atlantic Savings and Loan Association	20 00	
79056	4-10-15	6-15-15	McElraevy & Hauck Co.	7 90	79230			David Weinstein and H. Krepel	2 23	
79057	3-27-15	6-15-15	McGraw-Hill Book Co., Inc.	25 50	79229			William T. Wilcox	13 20	
79058	4-14-15	6-15-15	George Nash Co.	8 01	79228			Albert J. Glynn	29 85	
79060	2-27-15	6-15-15	C. H. Congdon	90	79227			The Thrift	60 74	
79135	3-11-15	6-15-15	Bloomington Brothers	1 87	82052			Century Bank	928 50	
79136	3-29-15	6-15-15	Colonial Co.	30	82068			Citizens Trust Company of Brooklyn..	2,863 63	
79138	3-18-15	6-15-15	James A. Miller	70	82067			National City Bank of Brooklyn	4,547 44	
79139			Bausch & Lomb Optical Co.	16 50	82066			New Netherland Bank of New York...	3,152 68	
79141	4-15-15	6-15-15	Milton Bradley Co.	6 00	82065			Mechanics Bank of Brooklyn	13,013 86	
79008	3-16-15	6-15-15	Eimer & Amend	60	82064			Garfield National Bank of the City of New York	17,973 81	
79167	12-24-14	6-15-15	F. J. Kloes	21 00	82062			First National Bank	75,080 87	
79161	5-21-15	6-15-15	Edward J. Belford	53 25	82063			The Liberty National Bank	8,645 05	
79158	5-17-15	6-15-15	Max Jackel	5 50	82061			Mercantile National Bank	20,643 40	
79052	4-10-15	6-15-15	Department of Correction	16 25	82060			Seaboard National Bank	13,194 45	
79155	4- 9-15	6-15-15	Addressograph Co.	8 51	82059			East River National Bank	995 79	
79154	3-10-15	6-15-15	American Type Founders Co.	3 58	82058			The Gallatin National Bank	16,261 76	
79007	4- 1-15	6-15-15	H. W. Jarchow	2 55	82057			The Oriental Bank	5,160 38	
79051	4- 7-15	6-15-15	Balfour & Koch Co.	7 63	82056			Mechanics National Bank, now known as Mechanics and Metals National Bank	16,850 74	
79053										

Finance Voucher No.	Invoice Dates or Contract Number.	Received in Department of Finance.	Name of Payee.	Amount.	Finance Voucher No.	Invoice Dates or Contract Number.	Received in Department of Finance.	Name of Payee.	Amount.
79403	6-11-15	6-15-15	A. B. Dick Co.	2 75	77581	6- 4-15	6-10-15	Ruwe Bros.	25 44
80159	5-22-15	6-16-15	John Keeler's Sons	56 50	77578	5-24-15	6-10-15	Brooklyn Lumber Co.	96 43
79407	6- 9-15	6-15-15	Boston Specialty Corporation	4 00	79296			Howard Mansfield, Treasurer, Metropolitan Museum of Art	405 90
80585			Dennis Wheeler	50 00	75845			The American Brass Company, Coe Brass Branch	194 74
80586			F. Millot	1 50	76314		6- 9-15	H. J. Mullen Contracting Co., Inc.	320 00
80687			John Farley	1 50	79340	5-31-15	6-15-15	Welsbach Gas Lamp Co.	4 05
80689			Thomas Gorevin, brother of Charles Gorevin, deceased	19 68	79325	4-22-15	6-15-15	Munson Supply Co.	6 30
80690			Edward Kennedy	4 60	76297	5- 5-15	6- 9-15	Finnan & Lee	849 62
80691			William McCleary	35 00	79290	8-13-14	6-15-15	Peters & Heins	7 25
81142			Philippine Gebhardt	34 67	76575	5-14-15		Police Department.	
78963		6-15-15	Edward D. Harris as Receiver	3,887 73	76629		6- 9-15	The Protective Sales Co.	\$359 80
78962		6-15-15	Virginia Maria Allegretti	75 00	76628	5- 1-15	6- 9-15	L. McCardell	397 50
78961		6-15-15	Mary Dobrycka	125 00	76627	5- 1-15	6- 9-15	Peter Larsen	316 17
78960		6-15-15	Mary F. Cosgrove	100 00	76626	5- 1-15	6- 9-15	Charles G. Knies	467 50
78959		6-15-15	Morris L. Kramer	175 00	76625		6- 9-15	George R. Jones	492 30
78958		6-15-15	George W. Nostrand	125 00	76624	5- 1-15	6- 9-15	Furman T. Howard	335 82
78984		6-15-15	Theodore C. Uhink and Catherine T. Uhink	25 00	76623	4-30-15	6- 9-15	William Fox	214 46
78983		6-15-15	Maria Havens	500 00	76622	4-30-15	6- 9-15	Morris Friedlander	104 17
78982		6-15-15	John J. Hamilton	200 00	76637	5- 1-15	6- 9-15	W. M. Fleischman	744 00
78981		6-15-15	Mary J. Doty	300 00	76636	4-30-15	6- 9-15	Edward Wisely & Son	185 83
78980		6-15-15	Samuel Ulmer	105 00	76635	5- 1-15	6- 9-15	Frank Trudden's Sons	180 00
78979		6-15-15	John Mikrut	85 00	76634	4-30-15	6- 9-15	Thos. F. Sweeney	180 00
78977		6-15-15	Christoph Lenz and Johanna Lenz	130 00	76633	4-30-15	6- 9-15	Cornelius J. Sullivan	414 16
78976		6-15-15	Margaret Sadlier as Administratrix of the Estate of George C. Sadlier, Deceased	90 00	76588	3-31-15	6- 9-15	David P. Rumph	172 50
78972		6-15-15	Julia Wager	90 00	76579	5- 5-15	6- 9-15	Welsbach Gas Lamp Co.	796 65
78974		6-15-15	Maurice Finn	320 00	76576	5-20-15	6- 9-15	Chas. H. Heinsohn	152 00
78975		6-15-15	Charles R. Macaulay	105 00	76630	5- 1-15	6- 9-15	Rutherford Rubber Co.	150 00
78978		6-15-15	Lucy J. Watt	90 00	76631	4-30-15	6- 9-15	McNally Brothers	126 00
78965		6-15-15	Cornelius Powers and Catherine Powers	85 00	76618	5- 1-15	6- 9-15	Fred L. Newman	170 01
78973		6-15-15	Julia Kratky	75 00	76619	5- 1-15	6- 9-15	William Farrier	120 00
78964		6-15-15	Sarah Steinberg	475 00	76621	4-30-15	6- 9-15	John Farrington	315 03
76340		6- 9-15	Charles Montesani and Mary Montesani	75 00	76615	5- 1-15	6- 9-15	Wm. H. Finnegan	108 00
76355	4-28-15	6- 9-15	Fire Department.		76615	5- 1-15	6- 9-15	Harry E. Booth	137 00
76331		6- 9-15	Agent and Warden, Auburn Prison	\$101 50	76560	5- 1-15	6- 9-15	Wm. Bratter & Co.	124 85
76326	5-21-15	6- 9-15	Thos. C. Dunham, Inc.	109 20	76559	5-10-15	6- 9-15	Wm. Bratter & Co.	558 90
79404	5-31-15	6-15-15	United States Tire Co.	1,294 28	76571	5- 6-15	6- 9-15	Lecusi, Clonney & Co.	158 88
77841	5- 3-15	6-15-15	Jas. S. Barron & Co.	270 00	76568	4-21-15	6- 9-15	M. J. Tobin	459 50
76332	5-14-15	6-15-15	Fred M. Schildwachter	4 00	76590	5-15-15	6- 9-15	Acme Wood Working Co., Inc.	37 00
76325	5- 6-15	6- 9-15	Stehlin, Miller, Henes Co.	12 15	76437	4-13-15	6- 9-15	Joseph A. Graf	515 00
76363	4-23-15	6- 9-15	Knickerbocker Supply Co.	154 56	76385	4-12-15	6- 9-15	President of the Borough of Manhattan.	
76324	5-31-15	6- 9-15	Philip Dietz Coal Co.	241 50	76404	5-12-15	6- 9-15	The Clark & Wilkins Co.	\$240 00
76323	5-24-15	6- 9-15	Joseph A. Graf	129 00	76452	4-16-15	6- 9-15	Crossman Co.	792 00
78133	3-15-15	6-11-15	Indian Refining Co.	696 60	76453	2-17-15	6- 9-15	Agent & warden of Auburn Prison	243 60
77744	5- 5-15	6-11-15	Edward Wiseley & Son	123 78	76439	5-15-15	6- 9-15	The General Fireproofing Co.	110 00
70830		6- 9-15	Department of Health.		76409	3-31-15	6- 9-15	The S. Finck Co., Inc.	213 08
75638	11-30-14	6- 7-15	Charles P. Blinn, Jr., and Renton Whidden, Receivers of the Randall Faichney Company	\$28 80	76457	4-26-15	6- 9-15	The Specification Soap and Oil Co.	133 20
64915		6- 7-15	A. P. W. Paper Co.	34 50	76411	4-22-15	6- 9-15	United States Wood Preserving Co.	435 13
77724	5-20-15	6-11-15	The Fireproof Products Co., Inc.	680 00	78214	5-24-15	6-12-15	Montgomery & Co., Inc.	168 46
77936	4-30-15	6-11-15	Charles H. Smith	255 00	78230	5-18-15	6-12-15	Geo. B. Marx	130 00
77743	4-30-15	6-11-15	Department of Docks and Ferries of the City of New York	8,928 43	78220	5-12-15	6-12-15	Nathan Lyons	6 25
77747	5- 8-15	6-11-15	Olin J. Stephens	67 50	78235		6-12-15	Samuel Lewis	6 00
77810	5-13-15	6-11-15	Blacks Garage Company	44 85	61314		6- 2-15	Underwood Typewriter Co., Inc.	2 00
77781	5- 3-15	6-11-15	A. P. W. Paper Co.	80 50	78216	5-14-15	6-12-15	Montgomery & Co., Inc.	13 54
77785	3-22-15	6-11-15	Henry Bainbridge & Co.	40 65	78219	5-14-15	6-12-15	Art Metal Construction Co., Inc.	28 00
80139		6-10-15	Cooper, Hewitt Electric Company	30 00	76410	2-24-15	6-12-15	Clarence S. Nathan, Inc.	30 80
79257	5-31-15	6-15-15	Thomas C. Dunham	72 40	79979	6-15-15	6-12-15	The J. W. Pratt Co.	94 00
79248	6- 2-15	6-15-15	John H. H. Van Hoven, Inc.	87 00	78215	5-18-15	6-16-15	Central Specialty Co.	116 49
79247	5-13-15	6-15-15	Commissioner of Jurors, Bronx County.		79981		6-16-15	Alfred Ludwig, Supt.	250 00
79262	6- 7-15	6-15-15	Hugh McMenamin	\$3 80	79463	6- 9-15	6-12-15	Otis Elevator Co.	78 17
79258	5-26-15	6-15-15	Department of Licenses.		76407	4- 5-15	6-16-15	Alfred Ludwig, Supt.	125 00
79255	6- 2-15	6-15-15	Municipal Garage	\$16 16	76408	4-30-15	6-15-15	Henry H. Lloyd, Auditor	38 85
79256	6- 5-15	6-15-15	Easpario Mario	3 60	79980	6-14-15	6- 9-15	The Barber Asphalt Paving Co.	203 02
79253	6- 1-15	6-15-15	The Banks Law Publishing Company	8 10	80156		6-16-15	United States Wood Preserving Co.	474 02
79254	5-26-15	6-15-15	Clarence S. Nathan, Inc.	6 50	76611		6-16-15	Alfred Ludwig, Supt.	10 35
79259	6- 7-15	6-15-15	Yawman & Erbe Mfg. Co.	3 75	76612		President of the Borough of The Bronx.		
79251	5-31-15	6-15-15	John Ferretti	9 10	78884	6- 1-15	6- 9-15	Dr. H. Amling	\$5 00
79250	5-31-15	6-15-15	William Hotchkiss	8 00	78883	5-26-15	6- 9-15	President of the Borough of Brooklyn.	
79252	6- 1-15	6-15-15	The Crescent Towel Supply Co.	2 00	78882		6- 9-15	Manufacturers Citizens Trust Co. of Brooklyn, Assignee of P. J. Donlon Contracting Co.	\$2,194 66
79259	6- 7-15	6-15-15	Chas. E. Miller	17 62	78881	5-15-15	6-14-15	John C. Scrade, Inc.	4,140 38
79251	5-31-15	6-15-15	The Roberts Numbering Machine Company	5 35	78886	6- 1-15	6-14-15	Elihu K. Baynon	26 50
79249	6- 1-15	6-15-15	The Mutual Window Cleaning & House Renovating Co.	5 00	78885	6- 1-15	6-14-15	Alexander Walker & Son	5 50
76594		6- 9-15	The Peerless Towel Supply Co.	1 90	78887	6- 1-15	6-14-15	Thomas F. Reid	14 25
79250	5-31-15	6-15-15	New York Telephone Co.	108 20	78874	5-31-15	6-14-15	L. E. Parr	2 50
79252	6- 1-15	6-15-15	H. Aronson	10 21	78865	6- 5-15	6-14-15	Thomas Corr	27 50
76487	12-23-14	6- 8-15	Eagle Garage	24 76	78866	6- 7-15	6-14-15	Daniel A. Maher	22 00
76485	6-12-15	6- 8-15	Law Department.		78870	6- 8-15	6-14-15	Midwood Garage	63 89
76486	2-20-15	6- 8-15	Clarence B. Smith	\$640 00	78871	6- 3-15	6-14-15	John Manton	32 00
76488		6- 8-15	Samuel Smyth	400 00	78873	6- 7-15	6-14-15	Keuffel & Esser Co.	13 50
76726		6- 9-15	Jere W. Kennedy	966 25	78875	6- 7-15	6-14-15	Eugene Dietzgen Co.	27 60
76293	5-29-15	6-10-15	William A. Cokeley	513 50	78876	6- 7-15	6-14-15	H. T. Dakin	15 00
80065		6- 9-15	Interborough Stenographic Co.	892 36	78877	6- 7-15	6-14-15	N. Ryan Co.	15 00
79785		6-15-15	James MacDonald	104 00	78878		6-14-15	Philipp Dinger	8 30
79785		6-15-15	Kerner Easton	56 55	78879	5-31-15	6-14-15	Philipp Dinger	1 25
74746		6-15-15	Dr. H. C. Riggs	10 00	78880	6- 1-15	6-14-15	Philipp Dinger	1 50
63982		6-16-15	Reuben Cantor	35 00	78863	6- 1-15	6-14-15	William T. Allen	27 50
79935		6-16-15	G. L. Goodday	639 82	76609		6-14-15	Walter Doscher	55 00
79782		6-15-15	Walter H. Guffin	250 00	76610		6-14-15	Union League Stables	27 50
76269		6- 9-15	James F. Carey	75 00	80181		6-14-15	R. E. Waters, D. V. S.	13 00
76268		6- 9-15	Joseph Wander	200 00	78021	5-19-15	6- 9-15	Scalzo Brothers Contracting Co., Inc.	935 00
79300	5-31-15	6-15-15	John J. Cotter, M.D.	300 00	78025	5-22-15	6- 9-15	Uvalde Asphalt Paving Co.	2,056 74
79301	5-28-15	6-15-15	The Mayoralty.		75637	5-19-15	President of the Borough of Queens.		
79302	6- 2-15	6-15-15	The Briarcliff Lodge Assn.	\$1 80	78100	5-21-15	6-16-15	William J. Murray, Bookkeeper	\$14 30
76115		6- 8-15	The Lily Cup Co.	7 00	78089		6-16-15	John E. Weier, Commissioner	150 00
76640		6- 9-15	S. W. Reese & Co.	1 55	78091	5-14-15	6-11-15	Cavanagh Bros. & Co.	24 75
76640	5- 2-15	6- 9-15	Bronx Parkway Commission.		76649	5-21-15	6-10-15	Imperial Paint Company	43 40
76640	5- 2-15	6- 9-15	Benjamin B. Riley	\$154 70	76689		6- 7-15	H. J. Mullen	65 00
76644	5-18-15	6- 9-15	Department of Parks.		76668	5-19-15	President of the Borough of Richmond.		
76641		6- 9-15	J. W. Gasteiger & Son	\$61 59	76676		6-11-15	Brady Brothers	\$19 59
76643	6- 1-15	6- 9-15	Broadway Central Bank of New York, assignee of J. W. Gasteiger & Son	403 06	76681	5-20-15	6-11-15	Richard Lamb	7 98
79323	5-29-15	6-15-15	Thomas W. Wood's Sons, Inc.	309 00	80225		6-11-15	Richard Lamb	16 44
79316	5-17-15	6-15-15	Frank J. Gallagher	1,447 34	80228		Public Service Commission.		
79314	5-15-15	6-15-15	Pure Oil Co.	59 40	80222		6- 9-15	The Globe	\$124 80
79311	4-30-15	6-15-15	Pure Oil Company	59 40	78619	6- 2-15	6- 9-15	Tower Bros. Stationery Co.	199 83
79321		6-15-15	Library Bureau	1 53	78610	5-29-15	6- 9-15	H. P. Andrews Paper Co.	252 00
79331		6-10-15	A. B. Dick Company	3 25	78608	4- 1-15	6- 9-15	Felt & Tarrant Mfg. Co.	250 00
77595	5-28-15	6-10-15	Weeber & Don	22 40	76692		6- 9-15	Adam J. Imgram	622 61
77585	6- 3-15	6-10-15	John Boyle & Co., Inc.	5 75	78828	4- 1-15	6- 9-15	The General Fireproofing Co.	165 03
		6-10-15	Detroit Cadillac Motor Car Co.	40 34	78830	6- 1-15	6-16-15	Thos. D. Hoxsey, Secretary	60 24
		6-10-15	Bayside Sash and Door Co.	24 00	78836	3-23-15	6-14-15	H. A. D. Hollmann, Auditor	104 80

Finance Voucher No.	Invoice Dates or Contract Number.	Received in Department of Finance.	Name of Payee.	Amount.	Finance Voucher No.	Invoice Dates or Contract Number.	Received in Department of Finance.	Name of Payee.	Amount.	
80223		6-16-15	Milton J. Farrell, Secretary to Chief Engineer	220 10	76382	5-12-15	42108	6- 9-15	John P. Powers	484 00
80220			Weinbros Real Estate Co.....	266 66	78272	5-28-15		6-12-15	Fellsen Tire Co.	48 40
80226		6-16-15	Joseph Johnson, Chief of Transit Bureau	425 71	78259	5-31-15		6-12-15	Thomas Lenane	14 28
78622	4-13-15.	4-17-15	The B. F. Goodrich Co.....	66 50	76380		42186	6- 9-15	Frank J. Lennon Co.....	6,948 62
80190	5-31-15		G. M. Christie	12 00	76384		38794		Brooklyn Ash Removal Co., Inc., Assignee of James H. Ward.....	35,632 26
Department of Public Charities.					76384		38794	6- 9-15	The Relief and Pension Fund of the Department of Street Cleaning, J. T. Fetherston, Commissioner, as Treasurer and Trustee	5,000 00
79544	4-31-15		R. F. Stevens Co.....	\$3 70	76383		38795	6- 9-15	Dailey & Ivins	43,723 11
77120	5-14-15		Peter Henderson & Co., Inc.....	44 45	76383		38795	6- 9-15	The Relief and Pension Fund of the Department of Street Cleaning, J. T. Fetherston, Commissioner, as Treasurer and Trustee	1,000 00
77126	2-15-15		Standard Supply Co.....	73 00	78278			6-12-15	M. Regina	84 00
79566	5-26-15		Sulzberger & Sons Company.....	9 18	Department of Taxes and Assessments.					
79565	4-13-15		Johnson & Johnson	1 20	76286	5-31-15		6- 9-15	Duford Garage Co.....	\$270 00
79554	5-19-15		C. H. F. Jurgens	30 51	76283			6- 9-15	Columbia Frame & Art Co.....	1 45
79567	5-12-15		The Holbrook Mfg. Co.	22 40	76282	5-25-15		6- 9-15	John Haney	3 00
71822	2- 9-15.	4-26-15	Agent and Warden, Auburn Prison ..	732 50	76276	5-31-15		6- 9-15	Walter Curtis	6 25
78150	5-31-15	41472	Knickerbocker Ice Co.	77 55	76277	5-20-15		6- 9-15	S. W. Reese & Co.....	1 50
78146	5-31-15	42051	Howell Condensed Milk and Cream Co.	17 79	76270	6- 1-15		6- 9-15	The Peerless Towel Supply Co.....	8 97
77844	4-24-15	42223	Theodore Linington, Jr.	21 60	76274				Knickerbocker Ice Co.....	2 08
77853	3-10-15	41298	Joseph Seeman	9 24	76271	5- 1-15		6- 9-15	Gramatan Spring Water Co.....	1 00
79573	4-30-15		Peter Henderson & Co.	5 30	76272	5-31-15		6- 9-15	New York Bottling Co.	3 25
79574	5- 6-15		Valentine & Co.	23 80	76275	5-31-15		6- 9-15	Fred M. Schildwachter	2 00
79576	5-19-15		Columbia Paper Co.	25 00	76273	6- 1-15		6- 9-15	Clynta Water Company	2 40
79581			The Combination Rubber Mfg. Co. ..	45 64	Board of Water Supply.					
79582	5-26-15		Louis DeJonge & Co.	37 00	79696			6-15-15	Ernst Jonson, Engineer Inspector....	\$248 06
79583			New York Calcium Light Co.	11 10	80176			6-15-15	Eugene Dietzgen Co.....	46 93
79485	5- 8-15		The Fairbanks Co.	1 68	79711	5-26-15		6-15-15	Walter E. Spear	17 36
79487	4-23-15		Hoopes & Shipman	20 63	79710	5-20-15		6-15-15	Robt. A. Welcke	20 00
79488	5- 7-15		Hammacher, Schlemmer & Co.	6 38	79713	4-16-15		6-15-15	Tucker Tool & Machine Co.....	9 00
79493	5- 4-15		Walter J. Buzzini, Inc.	4 90	79702			6-15-15	Canfield Supply Company	22 19
79499	4-22-15		Reedy Elevator Co.	1 00	80170			6-15-15	Kanouse Mountain Water Co.....	4 50
79498	5-26-15		Sibley-Pitman Electric Corp.	33 00	80168			6-16-15	William B. Hunter, Division Engineer..	35 37
79500	5-15-15		Henry R. Worthington	1 50	80166			6-16-15	Sidney K. Clapp, Assistant Engineer...	97 29
79501	5-22-15		J. J. Snyder & Son	2 00	80178			6-16-15	Arthur H. Blanchard	6 87
79503	4-14-15		Thompson-Bonney Co.	12 50				6-16-15	Thomas H. Wiggan	18 22
79965			Joseph F. McCarthy, Bookkeeper	43 17	Department of Water Supply, Gas and Electricity.					
79531			The Manhattan Supply Co.	7 45	76545	1-30-15.	2-27-15	6- 9-15	New York & New Jersey Globe Gas Light Co., Ltd.	\$13,005 90
79541	5-13-15		A. D. Morris & Co.	59 44	78781	6- 2-15		6-14-15	Borne, Scrymser Company	22 50
79533	5-25-15		Otis Elevator Company	60	78792	6- 1-15		6-14-15	Thomas Morgan	27 50
79483	5-18-15		Bruce & Cook	3 83	78794			6-14-15	G. W. Bromley & Co.....	5 00
79484	5-26-15		Colonial Works, Inc.	20 41	76492		41863	6- 9-15	James S. Baron & Co.....	337 72
79486	4-23-15		C. H. & E. S. Goldberg	3 80	78573				Michael Tallent, Inspector	63 62
79489	5-20-15		J. D. Johnson Co.	2 00	78572				Wm. Flannery, Mechanical Engineer..	24 69
79494	5- 1-15		Manhattan Hardware Co.	6 12	78785	4- 2-15		6-14-15	Times Square Automobile Co.....	13 41
79497	5-17-15		Troy Laundry Machinery Co., Ltd. ..	3 25	76544	3- 2-15.	3-31-15	6- 9-15	John Segren	326 46
79502	4-30-15		William H. Schmall	15 00	76491	5- 5-15	41846	6- 9-15	James A. Miller	801 44
79507	4- 1-15		Valentine Goetz	1 75	78791	5- 1-15		6-14-15	Thomas J. Fenley	7 50
79508	5- 7-15		Charles Feth, bandmaster	24 00	78793	5-31-15		6-14-15	T. H. Tyrrell	27 50
79536	4-26-15		Hudson Auto Lamp Works, Inc.	5 00	78780	5-15-15		6-14-15	Underwood Typewriter Co., Inc.....	2 30
79490	5-12-15		Chilton Paint Company	3 57	80097			6-16-15	Thomas F. Crelley, Inspector	81 79
Register, Bronx County.					78563	2-19-15		6-12-15	John E. Donovan	71 25
78652			Gramatan Spring Water Co.	\$8 90	72150			5-28-15	Gehrman Contracting Co.....	575 10
Sheriff, New York County.					77878			6-11-15	Thomas J. Gannon, Mechanical Engineer	75
78533			Max S. Grifenhagen, Sheriff	\$3 00	78799	6- 1-15		6-14-15	A. Youngclaus	11 32
78517			Nauss Brothers Co.	91 91	78797	5-13-15		6-14-15	Maher & Flockhart	32 50
78525	4- 1-15		The Banks Law Publishing Company ..	22 75	78796	5-22-15		6-14-15	Spar-East Co., Inc.	32 04
78527	5-31-15		Foster-Scott Ice Company	13 00	76493		41808	6- 9-15	Soraci Contracting Co.....	1,446 72
78516	5-31-15		J. B. Greenhut Co.	53 66						
Sheriff, Kings County.										
78917	5-31-15		Peerless Towel Supply Co.	\$3 70						
Sheriff, Richmond County.										
76255	6- 1-15		William Schmidt	\$120 64						
76250	6- 1-15		F. A. Lambert & Co.	152 83						
Department of Street Cleaning.										
76381	5-29-15	42187	6- 9-15 Thomas M. Blake	\$7,242 30						

VOUCHERS RECEIVED IN DEPARTMENT OF FINANCE, TUESDAY, JUNE 22, 1915.

A statement is herewith submitted of all vouchers filed in the Department of Finance on this date, in which is shown the Department of Finance voucher number, the date of the invoices or the registered number of the contract, the name of the payee and the amount of the claim. Where two or more bills are embraced in one voucher the date of the earliest is given, excepting that when such vouchers are submitted under a contract the registered number of the contract is shown instead.

WILLIAM A. PRENDERGAST, Comptroller.

Finance Voucher No.	Invoice Date or Contract Number.	Name of Payee.	Amount.
Armory Board.			
82632	40793	B. Diamond	\$2,025 00
82633	31946	Pilcher & Tachau	153 98
82634	37269	Marble Arch Co. & Connors Bros. Co.	5,543 10
82682	1-4-15	Chas. A. Smith	81 00
82683	5-26-15	Samuel Lewis	32 63
82684	5-29-15	A. & W., Ossining	34 85
82685	6-2-15	A. & W., Dannemora	47 24
82686	5-26-15	A. & W., Sing Sing	1 20
82687	5-25-15	A. & W., Auburn	6 67
82688	7-7-14	Cavanagh Bros. & Co.	9 60
82689	4-16-15	Hammacher-Schlemmer Co.	61 68
82690	5-28-15	Waterbury Co.	2 97
82691	5-27-15	Cavanagh Bros. & Co.	1 20
82692	6-6-15	Wm. H. Breen	15 00
82693	5-21-15	Stanley & Patterson	7 32
82694	5-27-15	Nicholas J. Schery	123 00
82695	5-26-15	Electric Const. Co. & Sup. Co.	67 46
Commissioners of Accounts.			
82072		Cobb-Macey-Dohme	\$30 45
82073	5-1-15	Chas. Baezler	45 65
82074		John B. Taft	8 00
82075	5-27-15	Library Bureau	3 50
82076	5-11-15	Tabulating Machine Co.	202 36
82077	6-1-15	Chas. Baezler	22 35
82078	6-7-15	General Drafting Co.	182 00
Municipal Courts.			
82657	5-28-15	Western Electric Co.	\$35 00
82658	4-15-15	John P. Burns	6 70
82659	6-16-15	A. B. Dick Co.	7 25
82660		John J. Dietz	5 00
82661		Matthew Flanagan	13 60

Finance Voucher No.	Invoice Date or Contract Number.	Name of Payee.	Amount.
82662	5-29-15	Great Bear Spring Co.	90
82663		The Initial Towel Supply Co.	1 00
82664	9-1-14	Kanouse Mt. Water Co.	3 00
82665	6-1-15	Albert Ludorff	8 10
82666	1-6-15	McAuliffe & Booth	1 50
82667		The Peerless Towel Supply Co.	3 40
82668		John H. Servis	10 00
82669		Michael Skelly	5 00
82670		Union Towel Supply Co.	3 40
82671		Jas. Harvey	3 40
82672		Chas. Kerner	3 25
82673		Chas. D. McGuire	5 50
82674		John L. Gray	6 46
82675		Fredk. Kissel	3 85
Surrogate's Office, Queens County.			
82014		N. Y. Law Journal	7 00
82030	6-10-15	Fallon Law Book Co.	15 80
82031	6-11-15	Baker, Voorhis & Co.	3 00
82032	6-14-15	J. B. Lyon Co.	35 00
82714		Wm. F. Hendrickson, Clerk	9 54
		Wm. F. Hendrickson, Clerk	248 14
		Wm. F. Hendrickson, Clerk	9 00
82712		Fallon Law Book Co.	27 00
Supreme Court.			
82353		Wm. A. Prendergast, Comp.	\$509 01
82420		James F. McGee	25 21
Department of Correction.			
82570	41957	Samuel E. Hunter	\$1,594 54
82571	42196	P. Lawless' Sons	134 64
82572	42229	Morris & Co.	11,032 50
82573	41821	Wm. Farrell & Son	1,321 61
82574	41818	Smith, Lineaweaver & Co.	2,412 08
82575	41886	The Manhattan Supply Co.	183 51
		The Manhattan Supply Co.	837 21
		The Manhattan Supply Co.	26 88
82576	42416	J. F. Herbert	151 30
82577	41390	The Manhattan Supply Co.	3,723 06
County Clerk, New York County.			
82354		Wm. A. Prendergast, as Comptroller	\$61 19
District Attorney, Kings County.			
82680		Jas. C. Cropsey	\$193 44
82681		Jas. C. Cropsey	43 88
Department of Education.			
82183	5-3-15	Frederick H. Schaupp	\$30 00
82184	5-12-15	F. W. Kafur	15 00

Finance Voucher No.	Invoice Date or Contract Number.	Name of Payee.	Amount.
82185	5-12-15	Alexander R. Boyce, Inc.	44 90
82186	5-10-15	Thos. A. Corwin	170 00
82187	5-10-15	Haupt Paint & Hardware Co.	32 00
82188	4- 6-15	Jos. A. Graf	448 75
82189	4-28-15	John McDowell	7 00
82190	4-24-15	Wm. P. Warren	13 00
82191	4-26-15	Geo. H. Hunter & Co.	55 00
82243	5- 3-15	H. Gordon	15 95
82244	4-30-15	J. Friedman	52 90
82245	5- 4-15	A. Itzkowitz	18 70
82246	4-27-15	H. Gold	13 20
82247	4-26-15	Louis Imershein	4 25
82248	4-26-15	J. Kurzbau	7 50
82249	5- 4-15	L. E. Atherton	10 00
82250	5- 6-15	H. Groszold	73 85
82251	5- 1-15	Brooklyn Window Shade Co.	66 04
82252	5- 5-15	Reid's Express	1 50
82253	5- 8-15	S. Rovinsky	10 00
82254	5- 5-15	Louis Imershein	37 20
82255	5-17-15	H. Hanig	51 85
82256	5- 1-15	George Morley	6 00
82257	5-14-15	Brooklyn Window Shade Co.	16 60
82258	5- 4-15	George Morley	8 50
82259	4-26-15	Brooklyn Window Shade Co.	28 46
82260	4-26-15	J. Kurzbau	6 00
82261	5-13-15	E. Leipuner	9 75
82262	4-13-15	J. Friedman	56 70
82263	5-14-15	H. Gordon	17 00
82264	5- 7-15	S. Zacharkow	54 50
82582	40564	Wells & Newton	3,330 00
82581	39892	Grimshaw & Sturges, Inc.	1,039 50
82580	40248	Louis Koenig	450 00
82583	38896	Max Klausner	923 40
82584	35392	Jas. Harley Plumb. Co.	1,530 00
82585	38902	Wells & Newton Co.	185 00
82586	38902	Wells & Newton Co.	2,233 80
82587	40620	J. Friedman	592 00
82588	40087	Jas. I. Newman	270 05
82589	40870	The Consolidated Cont. Co.	450 00
82590	42330	Bernard J. Meehan	594 00
82591	42143	J. H. Werbelovsky	1,530 00
82265	4-15-15	A. Pearson's Sons	14 00
82266	5- 6-15	A. B. Dick Co.	1 00
82267	5- 8-15	A. B. Dick Co.	146 00
82268	2- 6-15	The Library of Congress..	28 87
82293	4-29-15	M. Weinberg	19 00
82294	5- 6-15	Benjes & Stiefel	12 00
82295	5- 1-15	Duncan Stewart	14 50

Invoice Finance Date Vouch- or Con- er No. tract Number.	Name of Payee.	Amount.	Invoice Finance Date Vouch- or Con- er No. tract Number.	Name of Payee.	Amount.	Invoice Finance Date Vouch- or Con- er No. tract Number.	Name of Payee.	Amount.
82296	5- 8-15 Julius Haas' Sons	9 90	82492	3-24-15 E. B. Latham & Co.....	22 42	82045	The Nassau National Bank	
82297	5- 4-15 J. H. Goetschius	14 00	82493	4-28-15 Schoverling, Daly & Gales..	6 06		of Brooklyn	1,677 13
82298	5- 5-15 Wander & Feigenbaum, Inc.	4 50	82494	4-15-15 Athol Machine Co.	7 92	82046	The Market & Fulton Na-	
82299	5- 5-15 Stephen C. Parker	3 25	82495	4- 1-15 Harrison & Co.	4 60		tional Bank	6,441 85
82300	3-30-15 Thos. McKeown	43 00	82496	4-22-15 Milton Bradley Co.	7 00	82047	The National Nassau Bank	
82301	4-27-15 Lignum Carp. Works	29 00	82497	4-21-15 L. Barth & Son	11 50		of N. Y.	6,130 12
82302	4-30-15 Good Mfg. Co., Inc.	17 48	82498	5- 7-15 Cavanagh Bros. & Co.....	2 75	82048	Pacific Bank	7,884 16
82303	5- 3-15 Geo. H. Beck & Sons.....	8 00	82499	3-30-15 Frederick Pearce Co.....	1 04	82049	West Side Bank	6,675 79
82304	4-19-15 American Ornamental Iron		82500	3-31-15 Electric Hose & Rubber Co.	34	82050	Twenty-third Ward Bank of	
	Works	12 00	82501	4-12-15 The Fairbanks Co.	5 40		City of N. Y.	1,710 75
82305	3-26-15 Barshop Bros.	16 00	82502	2-19-15 The Jas. Swan Co.	9 43	82051	Yorkville Bank	3,064 35
82306	5- 6-15 Alfred H. Dow	6 00	82503	2- 8-15 Peckham, Little & Co.....	31 00	82052	Century Bank	928 50
82307	5-10-15 Wm. Rabe	14 00	82504	3-26-15 Scientific Equipment Co....	77 82	82053	Chatham National Bank, now	
82308	3-30-15 Thos. McKeown	17 00		Scientific Equipment Co....	44		known as Chatham & Phe-	
82309	5-17-15 Chas. E. Dowdall	15 00	82505	4- 8-15 Shaw-Walker Co.	10 30	82054	nix National Bank	3,452 40
82310	4-30-15 Henry Saal	14 00	82578	38602 Mitchel Const. Co.	15,840 48	82055	Phenix National Bank....	3,707 84
82311	5- 1-15 Alex. Burgess	114 00	82579	42320 August Wille, Jr.	630 00	82056	National Copper Bank....	4,275 27
82312	5- 1-15 A. Feigenbaum	85 00	82215	4-17-15 Stanley & Patterson	45 15		Mechanics' National Bank,	
82313	3-26-15 H. Fortenbach	18 00	82216	4-13-15 John Wanamaker	4 80		now known as Mechanics' &	
82314	5- 8-15 F. J. Canavan	22 00	82217	4- 2-15 Keuffel & Esser Co.	114 00	82057	Metals National Bank....	16,850 74
82315	5- 8-15 John H. O'Rourke Co....	9 50	82218	4-12-15 F. C. Stecher Co.	7 56	82058	The Oriental Bank	5,160 38
82316	4-27-15 Anton Orgelfinger	10 50	82219	4- 7-15 The Rosenbaum Mfg. Co....	75	82059	The Gallatin National Bank	
82317	5-17-15 H. Fortenbach	6 00	82220	3-15-15 Geo. Damon & Sons.....	44 97		16,261 76	
82318	5-11-15 Jos. Ohlhausen	48 00	82221	4-16-15 Syndicate Trading Co.....	2 56	82060	East River National Bank..	995 79
82319	5-15-15 O. W. Nordstrom	49 50	82222	4-17-15 Manning, Maxwell & Moore,		82061	Seaboard National Bank....	13,194 45
82320	5-12-15 A. Berengarten	14 00		Inc.	71 74	82062	Mercantile National Bank..	20,643 40
82321	5- 6-15 Jas. I. Kelly	113 00	82223	4- 8-15 American Type Founders Co.	14 62	82063	First National Bank.....	75,080 87
82367	5-10-15 Schoverling, Daly & Gales..	31 00	82224	5-18-15 B. Brettler	72 00	82064	The Liberty National Bank.	8,645 05
82368	5-15-15 T. Irving Simonson	12 75	82225	5-12-15 W. A. Leonard	106 00		Garfield National Bank of	
82369	5- 8-15 Agent and Warden, Auburn		82226	4-29-15 Barshop Bros.	22 00	82065	City of N. Y.	17,973 81
	Prison	82 50	82227	5-14-15 Max Inkelas, Inc.	104 00		Mechanics' Bank of Brook-	
82370	4-21-15 Samuel Gallucci	23 00	82228	4-26-15 Thomas McKeown	43 00	82066	lyn	13,013 86
82371	John Brook	363 00	82229	3-19-15 Duncan Stewart	47 00		New Netherland Bank of	
82372	2- 4-15 Geo. T. Montgomery	76 65	82230	5-11-15 William Schultz	25 00	82067	New York	3,152 68
82373	10-15-14 American Type Founders Co.	677 48	82231	3-24-15 J. L. Fries	55 00		National City Bank of	
82374	4-13-15 M. J. Tobin	27 29	82232	5- 5-15 John A. O'Brien	25 00	82068	Brooklyn	4,547 44
82175	4-22-15 Eimer & Amend	15 20	82233	5- 8-15 A. C. Laurence	4 69		Citizens' Trust Co. of	
82176	5- 5-15 J. M. Saulpaugh's Sons....	10 40	82234	5-25-15 John Gennard, Jr.	26 00	82069	Brooklyn	2,863 63
82177	4-23-15 Royal Card & Paper Co....	52 00	82235	5-21-15 Louis Guerr	14 75	82070	Irving National Bank....	3,112 73
82178	2- 8-15 Wm. P. Youngs & Bros....	4 32	82236	5-12-15 Garbutt & Co.	28 50	82071	Jefferson Bank	6,330 35
82179	4-24-15 M. B. Brown Ptg. & Bdg. Co.	56 24	82237	5-22-15 F. J. McCaragher	180 00		N. Y. Produce Exchange	
82180	4-27-15 Vought & Williams	33 93	82238	5-15-15 Brooklyn Window Shade Co.	5 95	82029	Bank	4,197 94
82181	4-22-15 Tower Mfg. & Nov. Co....	60 74	82239	5-19-15 J. Friedman	16 00	82012	Thomas W. Hynes	24 53
82182	4-16-15 Syndicate Trading Co.....	28 00	82240	4-23-15 Sharrlotte & Schautz	27 90	82012	Harold G. Pearson.....	1,191 85
82269	5-13-15 John Gelshon	71 00	82241	5-15-15 Wm. G. Hill	13 13	82083	Chas. E. Griffith, as agent	
82270	4- 1-15 John M. Doherty	5 00	82242	3- 6-15 Philip Garfinkel, assignee of			for Jacob I. Houseman....	90 00
82271	4-30-15 Aug. Wille, Jr.	17 00		Wm. G. Hill	25 87	82084	United States Express Realty	
82272	5-19-15 John Gannon	79 00	82441	4- 1-15 Duncan Stewart	63 00		Co.	75 00
82273	2-16-15 Jos. A. Graf	29 75	82442	5-10-15 Lee Lash Studios	276 00	82008	N. Y. Process Letter Co....	2 47
82274	5-11-15 Andrew Gray Co.	44 50	82443	5- 8-15 J. Kurzbahn	10 30	82009	Fallon Law Book Co....	2 70
82275	4-30-15 S. Zacharkow	51 00	82444	5-12-15 H. Gold	16 50	82010	E. W. Bullinger.....	7 00
82276	5-15-15 George Roach	14 90	82445	5- 1-15 H. Groswald	16 00	82011	Charles Fromann & Son....	5 00
82277	4-22-15 Auburn Prison	196 50	82446	5- 8-15 A. Weiss	26 40	82361	N. Y. Tel. Co.	55 36
82278	3-24-15 N. Y. Calcium Light Co....	3 75	82447	5- 9-15 Phillip Simberg	13 50	82416	The Chamberlain of The City	
82279	1-22-15 Fredk. Pearce Co.	9 97	82448	4-26-15 Phillip Simberg	8 50		of New York.....	500 00
82280	4-19-15 Wm. P. Youngs & Bros....	1 38	82449	5- 5-15 Louis Imersheim	8 95	82417	Jos. Gallo	557 51
82281	5- 7-15 Paul Baron	13 25	82450	5- 3-15 H. Hanig	165 00	82418	Jennie Jacoby	108 90
82282	3-22-15 Parex Mfg. Co.	10 80	82451	5-10-15 Brooklyn Window Shade Co.	22 25	82419	Mary C. Hollaran, as Adm.	
82283	4-30-15 Underwood Typewriter Co..	6 50	82551	4- 2-15 Vaughan's Seed Store	4 85		Goods, Chattels, Etc., Mich-	
82284	4-26-15 Louis H. Chalif	2 50	82552	4-20-15 Caroline A. Gales	11 25	82597	ael J. Hollaran, Dec.....	9,384 19
82285	2-19-15 Hoskins Mfg. Co.	39	82553	4-14-15 Scientific Equipment Co....	11 60	82598	Max S. Grifenhagen	3,617 32
82286	4-21-15 Schrock & Squires	26 33	82554	4- 9-15 F. C. Stechert Co.	79 12	82599	Thos. F. Foley	6 65
82287	5- 3-15 Harper & Brothers	76	82555	4-28-15 Schoverling, Daly & Gales..	1 92	82600	John T. Shea	34 75
82288	4-24-14 G. Schirmer	9 50	82556	4-30-15 Henry Moss & Co.	35	82748	Est. of Julius Hamburger..	164 53
82289	2-26-15 Henry Allen	35	82557	4-21-15 Charles E. Merrill Co.....	7 56	82749	Dunn Jewelry Co.	2 50
82290	4-21-15 A. C. Laurence	65 00	82558	4-16-15 A. Vivack	52 64	82750	Remington Typewriter Co..	137 50
82291	5- 4-15 U. S. Naval Institute.....	5 60	82559	3-31-15 Kalamazoo Loose Leaf Bind-		82751	Gering Bros.	38 00
82292	4-30-15 Riker & Hegeman Co.....	98		er Co.	15 00	82752	Stanley & Patterson	13 25
82322	4-21-15 Independent Garage Co....	35 36	82560	4-21-15 Colonial Steel Co.	45 10		American Type Founders'	
82323	4-28-15 The Miami-Merkel Cycles		82561	4- 5-15 J. M. Thorburn & Co.....	1 50		Assn.	38 59
	Co.	9 35	82562	3-31-15 The F. O. Pierce Co.....	3 68	82753	Fallon Law Book Co.....	3 60
82324	5- 1-15 Lewis H. Denton	9 00	82563	3-20-15 J. E. Linde Paper Co.....	6 00	82754	Royal Typewriter Co.....	40 00
82325	4- 1-15 Van Cortlandt Development		82564	3-19-15 The Macmillan Co.....	8 80	82755	David Mackay, Jr., Co....	6 50
	& Cooperative Co.	135 00	82565	4-26-15 A. B. Dick Co.	5 45	82756	P. W. Valley, Inc.	249 70
82326	4-28-15 Harlem Branch, Y. M. C. A.	412 50	82566	4-30-15 F. W. Devoe & C. T. Ray-		82757	P. W. Valley, Inc.	21 60
82327	5- 5-15 Mary A. Weales	170 00		nolds Co.	3 36	82858	Persian Rug Manufactory..	225 00
82328	3-29-15 Bedford Branch, Y. M. C. A.	180 00	82567	4-27-15 Peerless Manifold Co.....	16 25	81759	R. B. McIntyre	88 65
82329	5-14-15 The Cooper Union for the		82568	2-17-15 J. & T. Adikes	5 25	82760	Chas. Jacobs	32 00
	Advancement of Science and		82569	4-17-15 Morris Levi & Co.....	97 00		Fire Department.	
	Art	225 00	82431	5- 8-15 J. Kurzbahn	12 20	82034	42187 The Clark & Wilkins Co...	\$562 99
82330	4-26-15 George T. Donlin	157 50	82432	5-21-15 H. Gold	50 00	82035	41011 Bacon Coal Co.	38 40
82331	4-28-15 Staten Island Academy	204 00	82433	5-17-15 S. Rovinsky	88 00	82036	41763 Juegen, Rathjen Co.	356 95
82332	5-12-15 Good Templars' Hall	45 00	82434	5-14-15 Brooklyn Window Shade Co.	25 62	82037	42209 Juegen, Rathjen Co.	677 00
82333	5- 7-15 H. M. Devoe	121 55	82435	5-19-15 J. Friedman	10 00	82038	42044 Knickerbocker Supply Co...	7 93
82334	5- 5-15 C. M. Morgan	31 55	82436	5-14-15 H. Gordon	26 90	82039	42349 E. F. Keating Co.....	341 09
82335	4-27-15 E. F. Daniels	3 00	82437	5-14-15 Louis Imersheim	9 00	82040	42031 Frank Richard & Gardner	
82336	4-27-15 H. Tasoff	18 00	82438	5-15-15 Atlas Window Shade Co..	29 00		Co.	91 25
82337	4-23-15 Fischer Bros.	1 80	82439	5-19-15 H. Hanig	26 50	82041	42045 Geo. T. Montgomery	8 92
82338	4-24-15 Charles Schultz	3 00	82440	5-21-15 A. Itzkowitz	59 55		Geo. T. Montgomery	1 86
82339	4-23-15 Max Jackel	1 75	82713	41458 Robt. C. Burlando	499 20		Commissioner of Jurors, New York County.	
82340	5-11-15 Henry Tuke	14 50	82192	5- 4-15 M. Kalmus	9 00	82596	5-31-15 N. Y. Tel. Co.....	\$14 27
82341	5-10-15 M. Weinberg	11 00	82193	4-25-15 H. Gold	8 98		Commissioner of Jurors, Bronx County.	
82342	5-10-15 John Winton, Jr.	35 00	82194	5-11-15 Walter I. Noyes et al, trust-		82013	6-15-15 M. B. Brown Ptg. & Bdg. Co.	\$50 00
82343	5-12-15 Max Albrecht	28 00		ees for J. B. Greenhut Co.	11 00		Commissioner of Jurors, Queens County.	
82344	4-30-15 Henry Saal, assignee to Max		82195	5-18-15 J. Friedman	174 75	82085	5-31-15 The New York Tel. Co....	\$4 23
	Jackel	24 00	82196	5-17-15 H. Hanig	11 00		Department of Licenses.	
82345	4-30-15 Max Albrecht	18 00	82197	2-12-14 J. F. Valois	29 00	82450	6-15-15 R. & H. Strachan	\$5 25
82346	5- 1-15 Henry Tuke	12 00	82198	4-10-15 Richmond School Furn. Co.	29 00	82452	5- 7-15 Theo. Moss & Co.....	1 62
82347	5- 8-15 Jos. B. Reilly	5 00	82199	4-28-15 Auburn Prison	13 00	82453	6-18-15 Isaac Pitman & Sons.....	2 30
82348	4-26-15 R. & A. Isaacson	11 90	82200	4-28-15 Auburn Prison	62 00	82454	5-22-15 The Banks Law Pub. Co..	9 45
82349	4-29-15 M. Weinberg	25 40	82201	4-26-15 Cobb-Macey-Dohme	53 50	82455	2- 3-15 Underwood Typewriter Co..	75
82350	5- 3-15 A. Ambric	44 50	82202	5- 4-15 Heywood Bros. & Wakefield			Law Department.	
82351	5- 8-15 Alex. Burgess	9 00		Co.	10 50	82356	Charles G. Rosewall	\$47 00
82352	5- 5-15 Stephen C. Parker	3 00	82203	5- 4-15 The Globe-Wernicke Co....	6 80	82357	5-29-15 Defiance Mfg. Co.	33 05
82592	40768 Watson Mfg. Co.	985 00	82204	4-16-15 Glen Rock Desk Co.....	135 00	82358	6- 8-15 M. B. Brown Ptg. & Bdg. Co.	15 00
82593	38942 Jos. Balaban Co.	7,993 18	82205	3-24-15 Century Cabinet Co.....	51 85	82359	6-14-15 M. B. Brown Ptg. & Bdg. Co.	42 75
82594	38942 Jos. Balaban Co.	6,428 30	82206	4-19-15 The Manhattan Supply Co..	14 20	82360	6-12-15 John J. Curtin	39 25
82595	40616 Jandous Electric Equipment		82207	5-15-15 F. J. Kloes	13 55	82635	6-22-15 Frank L. Polk	150 00
	Co.	1,418 40	82208	5- 4-15 Cobb-Macey-Dohme	29 00		Public Recreation Commission.	
82484	3-29-15 Electric Hose & Rubber Co.	3 57	82209	4-28-15 Auburn Prison	122 00	82656	40601 Henry B. Herts	\$1,011 00
82485	3-25-15 Montgomery & Co., Inc....	15 84	82210	3-20-15 The Globe-Wernicke Co....	22 95		Bronx Parkway Commission.	
82486	4-23-15 Keuffel & Esser Co.....	33	82211	4-28-15 The Manhattan Supply Co..	24 00	82601	Evening Telegram	\$21 60
	Keuffel & Esser Co.....	11	82212	4- 9-15 Tracy Bros.	225 09	82602	5- 1-15 John N. Golding	268 33

Invoice			Invoice			Invoice					
Finance Vouch- or Con- er No. tract Number.	Date	Name of Payee.	Amount.	Finance Vouch- or Con- er No. tract Number.	Date	Name of Payee.	Amount.	Finance Vouch- or Con- er No. tract Number.	Date	Name of Payee.	Amount.
82611	4-28-15	N. Y. Sporting Goods Co..	2 00	82833	5-29-15	Great Bear Spring Co.....	12 60	82521	41560	Arthur C. Jacobson & Sons..	903 50
82612		The White Plains Argus Pub. Co.	28 50	82834	6- 1-15	Jamaica Ice Co.	10 92	82522	38098	Chas. B. Meyers	386 97
82613		Geo. R. Hilty	109 68	82835	6-10-15	Long Island Star Pub. Co..	27 25	82523	34488	Luke A. Burke & Sons Co., Inc.	1,483 00
82614	4-30-15	H. K. Brewer & Co.....	3 30	82836	6- 1-15	Victor S. Dorval Sons.....	60 00			Luke A. Burke & Sons Co., Inc.	240 00
82615	6- 1-15	Fowler & Sellars Co.....	15 81	82837	6-30-14	The Madison Ave. Stables..	54 19	82524	33471	Luke A. Burke & Sons Co., Inc.	17,010 00
82616	6-11-15	Jas. Ollitz	7 40	82838		Jamaica Auto Garage	19 58	82525	42053	Conron Bros. Co.	790 30
82617	6- 1-15	Cornell Bros.	9 89	82839	5-31-15	Crescent Garage	9 43	82526	42053	Conron Bros. Co.	1,615 46
82618	5-19-15	A. P. Dienst Co., Inc.....	24 80	82840	5-31-15	Lemmey Garage, Inc.	21 40	82527	42223	Theo. Linington, Jr.	48 60
82619	5-28-15	Beacon Falls Rubber Shoe Co.	21 00	82841	6- 8-15	Imperial Paint Co.	12 00	82528	42223	Theo. Linington, Jr.	30 58
82620	4-30-15	Martin Stationery & Print- ing Co.	10 00	82842	5-31-15	Chas. J. Brown	5 25	82529	42050	Walter R. Bradt	1,221 00
82621	5- 1-15	Louis Goldsmith	3 00	82843	5-24-15	Chas. J. Brown	36 75	82530	42055	Borden's Condensed Milk Co.	1,258 60
82622	5-21-15	Tower Mfg. & Novelty Co.	7 47	82844	6- 2-15	Chas. J. Brown	55 94	82531	42055	Borden's Condensed Milk Co.	15 36
82623	4-16-15	Chesbro-Whitman Co., Inc.	21 00	82845	5-31-15	The N. Y. Multi-Color Copy- ing Co.	42 44	82532	42228	John Bellmann	4,925 60
82624	5- 8-15	Remington Typewriter Co..	5 60	82846	6- 1-15	E. G. Soltmann	103 35	82533	42283	Burton & Davis Co.....	169 36
82625	5-11-15	N. Y. American	24 00	82847	5-25-15	E. G. Soltmann	136 60	82534	41299	Burton Davis Co.	476 85
82626		Van Tassel-Odell Press....	28 09	82848	6- 8-15	Montross & Clarke Co....	7 25	82535	42226	J. F. Gylsen	137 83
82627		N. Y. Evening Journal....	32 34	82849		Empire Dash & Fender Co..	25 00	82536	42235	The Fleischmann Co.....	187 20
82628	5-18-15	The Tribune Assn.	36 00	82850	5-24-15	Oriental Rubber & Supply Co., Inc.	31 70	82537	42221	Geo. F. Hinrichs & Co., Inc.	234 48
82629	6- 4-15	The Bronx Valley Press...	24 70	82851	5- 1-15	Jamaica Auto Garage.....	7 50	82538	42051	Howell Condensed Milk & Cream Co.	981 68
82630	5-12-15	The Evening Post	18 00	82852	6- 1-15	W. F. Sheehan	1 80	82539	42225	Lewis De Groff & Son....	2,404 48
82631	5- 5-15	Gulf Refining Co.	20 55	82853	5-20-15	The Barber Asp. Pav. Co..	128 00	82540	42225	Lewis De Groff & Son....	1,379 37
Department of Parks, Borough of The Bronx.				82854	12-22-14	Standardizing Machinery Co.	41 25	82541	42040	T. Y. Taylor Milk Co....	1,943 89
82004		Frank Hamilton	\$24 59	82855		The Good Roads Machinery Co., Inc.	143 40	82542	42224	Jos. Seeman	45 90
82005		N. Y. Zoological Society....	5,471 67	82856	5-31-15	Crescent Garage	7 45	82543	42054	J. D. Stout & Co.....	3,708 18
82006		N. Y. Zoological Society....	298 00	82857	4-30-15	The L. I. Hware. Co.....	96 63	82544	42222	Francis H. Leggett & Co...	467 25
Department of Parks, Boroughs of Manhattan and Richmond.				82858	5-27-15	The L. I. Hware. Co.....	108 70	82545	42222	Francis H. Leggett & Co...	65 97
82715	4-17-15	Yorkville Iron Works.....	\$125 00	82859	5-29-15	Chas. Greffrath Co.....	57 71	82546	41276	A. Goldstein & Co.....	314 63
82716	5-27-15	The Globe-Wernicke Co....	5 25	82860	5-29-15	Chas. Greffrath Co.....	1 95	82547	42195	Samuel E. Hunter	844 59
82717	4-27-15	Orange Co. Milk Assn.....	12 40	82861	5-29-15	Chas. Greffrath Co.....	23 90	82548	42230	Nathan Strauss	51 26
82718	5-27-15	Schiffelin & Co.....	53 44	82862		Boston Woven Hose & Rub- ber Co.	73 40	82549	42227	Chas. F. Matlage	502 45
82719	6- 8-15	Stumpp & Walter Co.....	33 05	82863	5-13-15	L. I. Hware. Co.....	30 43	82550	42201	John E. Donovan	965 18
82720	5- 5-15	Asa L. Shipman's Sons....	5 76	82864	6- 7-15	E. Belcher Hyde	12 50	Sheriff, Bronx County.			
82721	5-20-15	Royal Typewriter Co., Inc.	3 50	82865	5-22-15	Geo. M. Eddy & Co., Inc...	109 00	82676	6-21-15	Woodstock Garage	\$15 00
82722	6- 7-15	The Cudahy Packing Co....	8 25	82866	5-29-15	Chas. Greffrath Co.....	12 34	82677		Thos. F. Leech	2 24
82723	6- 2-15	Woolf's Hypozone	45 00	82867		The L. I. Hware. Co.....	4 50	82678		James L. Devine	5 40
82724	5-27-15	Schoverling, Daly & Gales..	3 95	82868	5-27-15	The L. I. Hware. Co.....	6 20	82679	5-31-15	New York Telephone Co...	7 16
82725	6- 1-15	Pure Oil Co.	21 75	82785	6-12-15	Earl A. Gillespie	5 76	Department of Street Cleaning.			
82726	6- 5-15	A. P. W. Paper Co.....	162 50	82786	5-25-15	Edward E. Buhler Co.....	65 40	82106	5-28-15	Heilbrunn & Kahn	\$4,525 00
82727	5-26-15	The Studebaker Corp. of America	50 00	82787	5-28-15	Western Electric Co.....	8 36	82107	5-22-15	Louis Herbst	1,760 00
82728	6- 1-15	Traverse Twine & Cordage Co.	133 14	82788	5-27-15	The L. I. Hardware Co....	6 89	82108	5-24-15	Cyrus Rheims	1,075 00
82729	5-13-15	J. S. Woodhouse Co.....	23 10	82789	5-11-15	The L. I. Hardware Co....	39 00	82109	5- 6-15	Knickerbocker Supply Co..	77 92
82730	6- 7-15	James S. Barron & Co.....	11 70	82790	5-29-15	Chas. Greffrath Co.....	2 50	82110	5-21-15	The Manhattan Supply Co..	6 40
82731	6- 4-15	John Wanamaker	3 00	82791	5-19-15	Patterson, Gottfried & Hunter	50 99	82111	4-26-15	General Vehicle Co., Inc...	17 78
82732	5- 6-15	Neal & Brinker Co.....	6 09	82792	6- 1-15	August Bellon	37 95	82112	4-29-15	Bradley & Smith	19 05
82733	4-29-15	Patterson Bros.	75 68	82793	5-29-15	Charles Crabbe Co.	41 60	82113	5- 3-15	Chas. Beseler Co.	60
82734	5- 6-15	The Yale & Towne Mfg. Co.	15 60	82794	6- 7-15	W. A. Duncan	3 00	82114	4-16-15	Department of Correction..	2,600 00
82735	6- 4-15	Oilworks L. Sonneborn Sons Co., Inc.	14 00	82795	5-17-15	Borough Asphalt Co.....	9 00	82115	5-26-15	Department of Correction..	1,500 00
82736	5-17-15	Manhattan Hardware	1 05	82796	6- 7-15	Republic Construction Co..	21 87	82116	3-22-15	Chicago Pneumatic Tool Co.	46 00
82737	4- 7-15	John Simmons Co.....	212 32	82797	6- 1-15	M. T. Kenny	49 90	82117	5-25-15	P. J. Langler	141 46
82738	6- 1-15	Wright Wire Co.....	8 46	82798	5-22-15	P. Trainor & Co.....	6 00	82118	5-28-15	The J. L. Mott Iron Works	44 00
82739	5-13-15	The J. L. Mott Iron Works	2 50	82799	6- 1-15	Ned Morris	4 00	82119	4-30-15	S. Muller	24 50
82740	5-14-15	The George Taylor Brass & Bronze Works, Inc.....	8 40	82800	4-30-15	Remington Typewriter Co..	15 00	82120	5-31-15	The J. W. Pratt Co.....	126 05
82741	6- 4-15	Patterson Bros.	10 50	82801	5-18-15	C. J. Tagliabue Mfg. Co....	32 00	82121		S. F. Bowser & Co., Inc...	293 00
82742	2-24-15	Dept. of Water Supply, Gas and Electricity	24 50	82802	5-31-15	F. E. Brandis Sons & Co...	33 40	82122		Chas. W. Brucher	187 00
82743	2- 1-15	Thomas J. Fenley	28 00	82803		H. Schwindeller	80 00	82123	5-26-15	Arthur C. Jacobson & Sons.	95 13
82744	6- 1-15	Frank E. Haynes & Son....	197 14	82804	6- 1-15	Joseph Ward	80 00	82124	5-18-15	E. F. Keating Co.....	18 64
82745	5-28-15	Bobbink & Atkins	154 70	82805		Frank Fredericks	80 00	82125	5-19-15	E. F. Keating Co.....	8 54
82746	5-14-15	Degnon Contracting Co....	900 00	82806	5-31-15	John Striker	80 00	82126	5-17-15	E. B. Latham & Co.....	35 56
82747	6- 7-15	Frank E. Haynes & Son...	766 54	82807	6- 3-15	Madison Ave. Stables & Garage	80 00	82127	4- 1-15	John A. McCarthy	119 75
Police Department.				82808	6- 1-15	W. A. Duncan	80 00	82128	5-26-15	The Monarch Refillable Fuse Co., Inc.	14 58
82654		Police Pension Fund.....	\$0 66	82809	6- 1-15	Samuel Traugott	80 00	82129	4-24-15	The Sherwin Williams Co..	70
82653		Police Pension Fund.....	05	82810	6- 1-15	Jamaica Auto Garage	20 00	82130	5-18-15	John Simmons Co.....	20
82655		Police Pension Fund.....	66	82811	5- 3-15	Madison Ave. Garage & Stables	40 00	82131			

Invoice			Invoice			Invoice					
Finance Vouch- or Con- tract No.	Date or Number.	Name of Payee.	Amount.	Finance Vouch- or Con- tract No.	Date or Number.	Name of Payee.	Amount.	Finance Vouch- or Con- tract No.	Date or Number.	Name of Payee.	Amount.
82105	5-13-15	S. & M. Benders Sale & Ex- change Stables	265 00	82381	5-29-15	The Fairbanks Co.	7 27	82707		Cornwall Savings Bank ...	
82087	5-13-15	P. J. Langler	6 08	82382	6- 1-15	M. S. Davis	3 00	82708		Howard Hasbrouck	
82088		Lehn & Fink	43 76	82383	5-27-15	Consolidated Gas Co. of New York	68	82709		Village of Cornwall	
82089	5- 4-15	R. C. Williams & Co.	53 81	82384	6- 4-15	Coldwell Wilcox Co.	30 00	82710	5-29-15	N. Y. Tel. Co.	
82090	5-17-15	The Comparative Vaccine Laboratories, Inc.	50 40	82385	6- 5-15	Berkshire Products Co., Inc.	10 26	82711		Benjamin Moe	
82091	4-23-15	Robt. Gordon & Son, Inc.	94 20	82386	5- 1-15	Barrett Mfg. Co.	3 13	82698	6- 2-15	Dept. of Parks, Manhattan and Richmond	468 00
82092	4- 1-15	Olin J. Stephens	27 00	82387		R. Young Bros. Feed Co.	318 40	82699	6-10-15	The Fairbanks Co.	4 36
82093	6-11-15	Olin J. Stephens	34 70	82388		E. C. Wilson	2 53	82700	5-19-15	The General Fireproofing Co.	2 52
82094		Knickerbocker Towel Supply Co.	26 83	82389	5- 1-15	Eben Utter	12 32	82701	6-10-15	Lawson Hardware Co.	8 00
82095	3-11-15	E. G. Soltman	16 08	82390	6- 4-15	John H. Sherman	16 50	82702	6-10-15	Phoenix Specialty Mfg. Co., Inc.	17 50
82096	5- 1-15	St. Nicholas Garage & Taxi- cab Co.	6 00	82391	3-31-15	R. W. & L. P. Secor	2 51	82703	6- 8-15	Rutherford Rubber Co.	35 69
82413	6- 3-15	Ascher Detective Agency ..	100 00	82392	5-24-15	R. W. & L. P. Secor	12 38	82704	6-14-15	The West Side Coal & Sup- ply Co.	159 59
82414	2- 2-15	John J. O'Brien	43 40	82393	6- 1-15	Morris Pratt	8 60	Department of Water Supply, Gas and Electricity.			
82415		J. T. Fetherston	150 00	82394	6- 5-15	W. L. Post & Son	5 78	82457	12-31-14	Benjamin Elec. Mfg. Co.	\$6 67
82425	5- 1-15	Peerless Towel Supply Co.	9 38	82395	5-24-15	Peery & Reiley	63 25	82458	5- 1-15	General Elec. Co.	14 86
82426	5- 1-15	Nicholas Sabino	3 86	82396	5-21-15	Wm. H. Payne & Son	825 00	82459	4-26-15	Graton & Knight Mfg. Co.	37 44
82427	4-27-15	Montgomery & Co., Inc.	148 73	82397	3-31-15	Mose Palen	142 70	82460	5-13-15	Glauber Brass Mfg. Co.	19 20
82428	5-25-15	P. J. Langler	185 08	82398	4-30-15	Northern Westchester Light- ing Co.	16 65	82461	5- 1-15	George Good	2 85
82429	3- 5-15	The Electro-Sun Blue Print Co.	3 36	82399	5- 1-15	New York Sporting Goods Co.	9 13	82462	5- 1-15	Harry McLean	9 75
82430	5- 8-15	E. G. Soltman	9 75	82400	6- 1-15	Wm. Nelson	11 06	82463	5- 1-15	Kipp Wagon Co.	10 50
82421	5-31-15	Kanouse Mt. Water Co.	2 10	82401	5-24-15	Mekeel & Jaycox	34 01	82464	5- 1-15	Welsbach Gas Lamp Co.	1 50
82422	4-13-15	Kimball Elec. Lamp Co.	2 25	82402	6- 5-15	Wm. A. Geis	23 25	82465	5- 1-15	Welsbach Gas Lamp Co.	3 70
82423	1-31-15	Knickerbocker Towel Sup- ply Co.	27 83	82403	5-18-15	Finnigan Bros.	110 05	82466	5- 1-15	Welsbach Gas Lamp Co.	4 90
82424	3-31-15	Knickerbocker Towel Sup- ply Co.	26 83	82404	6- 1-15	C. V. Ennist	15 55	82467	5- 1-15	Welsbach Gas Lamp Co.	10 75
82869	6- 8-15	Mrs. M. Glynn	66 10	82405	5-20-15	Deveson Burke Livery & Sales Stables	34 80	82468	5- 1-15	Welsbach Gas Lamp Co.	70
Board of Water Supply.				82406	6- 2-15	Costello & Dugan	17 04	82469	5- 1-15	William M. Sullivan	60 00
82366	5-19-15	Dumond & Saxe	\$543 20	82407		W. F. Chambers & Son	72 65	82470	5- 1-15	Bernard McAneny	60 00
82371		The Yale & Towne Mfg. Co.	72 50	82408	6- 7-15	Budde & Westermann	2 92	82471	5- 1-15	Gustave George	54 00
82372	6- 1-15	Westchester Ltg. Co.	1 00	82409		Westchester Lighting Co.	2 28	82472	5- 1-15	Jas. E. Halligan	27 00
82373	5-13-15	Standard Oil Co. of N. Y.	43 00	82410	4-20-15	Underwood Typewriter Co.	2 95	82473	5- 1-15	R. Bentley	60 00
82374	5-28-15	Standard Chain Co.	6 37	82411	6-14-15	Library Bureau	2 92	82474	5- 1-15	Edward H. Dilger	83 33
82375	6- 1-15	Rutherford Rubber Co.	36 45	82412	6-14-15	Wm. Bratter & Co.	9 75	82475	5- 1-15	Thomas Murphy	30 00
82376	6- 7-15	Phoenix Specialty Mfg. Co.	14 26	82367	40739	Oscar Daniels Co.	40,230 43	82476	5- 1-15	Robt. Mosca	75 00
82377	6- 4-15	J. Edward Ogden Co., Inc.	22 00	82368	40926	The J. W. Pratt Co.	248 37	82477	5- 1-15	W. W. Cornell	83 33
82378	6- 1-15	Jas. Millard & Son Co.	8 40	82369	40645	New York Tel. Co.	1,494 61	82478	5- 1-15	J. J. Fagan	75 00
82379	6- 7-15	Levy & Gilliland Co.	550 00	82370	41790	Herbert D. Pease & A. J. Provost, Jr.	500 00	82479	5-17-15	G. W. Bromley & Co.	5 00
82380	6-10-15	W. Hotchkin	31 50	82636	40740	Giles & Clark	6,219 15	82480	5-20-15	Mount & Robertson, Inc.	67 50
				82705		Engineering News		82481	4- 6-15	Rockville Centre Garage	6 40
				82706		Dr. Edson Card		82482	5-24-15	A. F. Brombacher & Co.	10 00
								82483		William Williams	500 00

Police Department.

Report for Week Ended June 12, 1915.
JUNE 7.

Permission was granted to Acting Detective Sergeant Joseph J. Ryan, 3rd Branch, D. B., to accept reward of \$50, less the usual deduction for the Police Pension Fund, for the arrest of a deserter from the United States Army.

Captain James S. Bolan was detailed to act as Inspector with the title, while so acting, of Inspector of Police.

JUNE 8.

Helen Small, widow of Patrolman Edward Small, was granted an allowance from the Police Relief Fund of \$240, payable in monthly installments of \$20, as of June 5, 1915.

The following member of the Force was relieved and dismissed from the Police Force and service and placed on the roll of the Police Pension Fund and was awarded to the following pension, to take effect 12 p. m., June 8, 1915: Patrolman Francis J. Kiernan, 143d precinct, on his own application, at \$700 per annum. Appointed May 20, 1881.

The following members of the force, having been tried on charges before a Deputy Commissioner, fines were imposed as indicated:

Patrolmen—Harry Henne, 21st precinct, April 15, (1) made improper arrest; (2) improper language; (3) kicked prisoner, 4 days. John J. Drum, 151st precinct, April 21, improper patrol, 2 days. Matthew O'Connell, 151st precinct, April 21, improper patrol, 2 days. John J. Gillen, 152d precinct, May 1, intoxicated, 12 days. John S. Finn, 158th precinct (charge made while attached to 157th precinct), April 13, (1) absent from post, coming from premises; (2) failed to obtain permission; (3) failed to make entry, 2 days. George B. Harris, 171st precinct, April 17, served summons without obtaining permission of his commanding officer, 1 day.

The following members of the force having been tried on charges before a Deputy Commissioner, were reprimanded: Lieutenant George Bobel, 10th precinct, April 30, (1) failed to take proper action; (2) failed to take proper action; (3) failed to make entry in record. Patrolman Henry A. Carsten, 283d precinct, April 9, failed to report for reserve.

The following members of the force having been tried on charges before a Deputy Commissioner, the charges were dismissed: Sergeant John A. McGrath, 10th precinct, April 30, (1) failed to make proper entry; (2) made improper entry. Patrolmen Orlo Carter, 16th precinct, May 3, struck citizen, etc. Walter J. Darrow, 148th precinct, April 28, seen coming from hallway leading to liquor hotel, in uniform; Arthur O'Neil, 148th precinct, April 28, seen coming from hallway leading to liquor hotel, in uniform; Patrick Feeley, 153d precinct, April 29, improper patrol; William A. Scott, 154th precinct, May 6, (1) absent from post, (2) failed to make entry, (3) failed to obtain permission; Joseph Buchheit, 164th precinct, April 29,

(1) absent from post, in premises, (2) failed to make entry, (3) failed to obtain permission. Harry Uetzmann, Traffic Division, Subdivision B, May 7, improper conduct.

JUNE 9.

The following resignation was accepted: Probationary Patrolman Wilfred Miller, Training School, to take effect as of 12.01 a. m., June 5, 1915.

The following member of the force having been tried on charges before a Deputy Commissioner and found guilty, was dismissed from the Police Force of the City of New York: To take effect 515 p. m., June 8, 1915: Patrolman Liborio Gambardella, 26th precinct (charges made while attached to Detective Bureau). Charge, November 14, 1914, conduct unbecoming an officer, violation of the rules: In company with a Patrolman extorted \$25 from keeper of pastry and confectionery store. Charge, February 9, 1915, conduct unbecoming an officer, neglect of duty, violation of the rules: (1) Failed to take proper police action when money was extorted, (2) failed to make an arrest for a crime committed in his presence. Charge, February 26, 1915, conduct unbecoming an officer, neglect of duty, violation of the rules: Failed to turn over money extorted in certain case and attempted to secrete said money.

William B. O'Connor, 207 Butler St., Brooklyn, was appointed Patrolman, on probation, in the Police Department of the City of New York, his name having been recertified this date.

Granted—Application of Patrolman William F. Norton, 31st precinct, to be reimbursed in the sum of \$6.50 for repairs to uniform blouse damaged in the performance of duty. Application of Louis Rafsky, 36th precinct, to be reimbursed in the sum of \$14 for repairs made to winter blouse and trousers damaged in the performance of police duty.

JUNE 10.

Granted—Application of Patrolman Harry F. McCrossen, 154th Precinct, to be reimbursed in the sum of \$5 for uniform trousers destroyed in the performance of duty.

Runner Licenses Granted—Emanuel Manheimer, 334 E. 58th St., Manhattan, from May 29, 1915, to May 28, 1916; fee, \$12.50; bond, \$300. James H. Austin, 478 W. 158th St., Manhattan, from June 9th, 1915, to June 8th, 1916; fee \$20; bond, \$300. Robert V. Moretti, 373 West St., Manhattan, from June 3, 1915, to June 2, 1916; fee, \$12.50; bond, \$300.

Denied—Petition for pension of Mary K. Williams, widow of William Williams, pensioner.

The following members of the force, having been tried on charges before a Deputy Commissioner, fines were imposed as indicated: Patrolmen John J. Murphy, 17th precinct, February 19, failed to prevent, discover or report burglary, 1 day. Patrick J. Daly, 35th precinct, April 29, absent without leave, 1 day. Charles A. Rayfield, 38th precinct, April 28, (1) ab-

sent from post, in liquor saloon, (2) failed to obtain permission, (3) failed to make entry, 2 days. William K. Henry, 65th precinct, March 17, (1) left post, in conversation, (2) smoking, 3 days. Joseph Bissert, 65th precinct (3 charges), April 14, (1) improper patrol, (2) failed to obtain permission; April 14, (1) absent from post and not in full uniform, (2) failed to obey order, (3) failed to obtain permission, (4) failed to make entry; April 14, (1) signalled from wrong box and made false statement; (2) failed to signal, 20 days on three charges; Patrick F. Ryan, 66th precinct, April 23, (1) absent from post and relieving point, (2) failed to respond to police whistle of superior officer, (3) failed to make entry, (4) failed to obtain permission, 10 days; Frederick J. Taylor, 143d precinct, March 9, (1) absent from post, in premises, (2) failed to obtain permission, (3) failed to make entry, 1 day; Lawrence Collins, 144th precinct, April 18, (1) absent from post, in premises, (2) failed to obtain permission, (3) failed to make entry, 1 day; Thomas G. Bligh, 146th precinct, April 20, in liquor saloon in full uniform, 3 days; Eric C. Anderson, 146th precinct, April 20, in liquor saloon in full uniform, 3 days; John R. Finnen, 151st precinct, April 21, improper patrol, 2 days; William J. A. Thompson, 155th precinct (2 charges), April 20, in liquor saloon in full uniform; April 20, absent from reserve, in liquor saloon, 3 days on two charges; John V. Dawson, 155th precinct (2 charges), April 20, in liquor saloon in full uniform; April 20, absent from reserve, in liquor saloon, 3 days on two charges; Thomas English, 157th precinct (charge preferred while attached to 158th precinct), March 11, improper patrol, 1 day; William Rose, 160th precinct, April 20, (1) absent from post, coming from premises, (2) failed to make entry, (3) failed to obtain permission, 2 days; James J. Chrystel, 164th precinct, April 19, absent from reserve duty, 3 days.

The following members of the Force having been tried on charges before a Deputy Commissioner, were reprimanded: Patrolmen—Max Labell, 17th precinct, March 9, failed to prevent or discover burglary; Walter Tigar, 158th precinct, March 11, improper patrol; Henry Flath, 164th precinct, May 11, (1) absent from post, coming from premises, (2) failed to make entry, (3) failed to obtain permission; John T. Finn, 164th precinct, May 11, (1) absent from post, in premises, (2) failed to make entry, (3) failed to obtain permission.

The following members of the force having been tried on charges before a Deputy Commissioner, the charges were dismissed: Sergeant Thomas A. Conlon, 283d precinct (2 charges), May 12, absent without leave; May 12, failed to maintain proper patrol and discipline. Acting Detective Sergeants William J. Quaine, Detective Bureau, April 7, (1) struck a man, (2) handled a man roughly; William B. Caputo, Detective Bureau, April 7, (1) struck a man, (2) handled a man roughly. Patrolmen—Daniel Donahue, 17th precinct,

April 12, failed to prevent, discover or report a burglary; Henry M. Gonder, 18th precinct, February 27, entered premises and struck a man; Henry Lorch, 154th precinct, May 14, (1) absent from post, in premises, (2) failed to make entry, (3) failed to obtain permission; Patrick McCarty, 156th precinct, May 10, (1) absent from post, coming from premises, (2) failed to make entry, (3) failed to obtain permission; Charles P. Bridge, 171st precinct, May 11, (1) absent from post, in premises, (2) failed to obtain permission, (3) failed to make entry.

JUNE 11.

The following members of the force having been tried on charges before a Deputy Commissioner, were reprimanded: Patrolmen—Dennis J. Murphy, 4th precinct (charge preferred while attached to 28th precinct), May 3, conversation; John B. Ahearn, 10th precinct, April 30, (1) absent from post, coming from premises, (2) failed to obtain permission, (3) failed to make entry; Edward Riebe, 16th precinct, May 5, (1) absent from post, in liquor store, (2) failed to obtain permission, (3) failed to make entry; Charles Braun, 22d precinct, April 30, failed to promptly return from court, in liquor saloon; William H. Morrison, 28th precinct, May 4, (1) absent from post, in premises, (2) failed to obtain permission, (3) failed to make entry; Herman Ludemann, 28th precinct, May 3, conversation; James F. Shea, 32d precinct, May 4, (1) absent from post, in premises, (2) failed to obtain permission, (3) failed to make entry; John J. Devens, 32d precinct, May 12, absent without leave; Bert Sears, 32d precinct, May 12, absent without leave; Dunbar D. Smith, 32d precinct, May 12, absent without leave; John B. Schaaf, 32d precinct, May 12, absent without leave; Peter J. Stafford, 32d precinct, May 12, absent without leave; James F. Dunn, 43d precinct, April 30, (1) absent from post in premises, (2) failed to obtain permission, (3) failed to make entry; Joseph H. Bailey, 62d precinct, May 3, (1) absent from post, in premises, (2) failed to obtain permission, (3) failed to make entry; Jeremiah Byrne, 63d precinct, May 12, (1) absent from post, in premises, (2) failed to obtain permission, (3) failed to make entry; Thomas O'Day, 65th precinct, May 11, (1) absent from post, in premises, (2) failed to obtain permission, (3) failed to make entry; James S. Powers, 65th precinct, May 2, (1) absent from post, in premises, (2) failed to obtain permission, (3) failed to make entry. Matron Mary K. Browne, 26th precinct, May 7, absent without leave.

The following members of the force having been tried on charges before a Deputy Commissioner, the charges were dismissed: Patrolmen—John A. Nelson, 4th precinct, April 29, (1) absent from post, in premises, (2) failed to obtain permission, (3) failed to make entry; Elmer A. Crossley, 21st precinct, May 18, (1) absent from post, coming from premises, (2) failed to obtain permission, (3) failed to make entry; John F. Leahy, 26th precinct, May 8, (1) absent from post, in premises, (2) failed

to make entry, (3) failed to obtain permission; Jeremiah Clifford, 28th precinct, May 9, absent without leave; Harry J. Hass, 28th precinct, May 2, (1) absent from post, (2) failed to obtain permission, (3) failed to make entry; Hugo R. M. Schuster, 29th precinct, May 10, failed to take proper action; George Von Halle, 29th precinct, May 10, failed to take proper action; Barton T. Wilson, 36th precinct, May 19, (1) absent from post, coming from premises; (2) failed to obtain permission; (3) failed to make entry; John W. Ray, 37th precinct, May 3, (1) absent from post, in premises, (2) failed to obtain permission, (3) failed to make entry; Frederick L. Siems, 38th precinct, April 27, (1) improper patrol, (2) absent from relieving point; James McDade, 39th precinct (charges preferred while assigned to Boiler Squad), April 30, failed to inspect steam boilers as directed; Walter F. J. Sullivan, 42d precinct, May 6, (1) absent from post, in premises, (2) failed to obtain permission; Conrad J. Gudner, 65th precinct, May 12, failed to take proper action; Wilson P. Billar, 65th precinct, May 4, (1) absent from post, coming from liquor saloon, (2) failed to obtain permission, (3) failed to make entry. Runner license was granted to Jacob S. Jacobs, 205 West 118th street, from June 5, 1915, to June 4, 1916; fee, \$12.50; bond, \$300.

JUNE 12.

The application of Patrolman John Lahert, Traffic Division, Subdivision D, to be reimbursed in the sum of \$12 for repairs to uniform blouse damaged in the performance of duty, was granted.

ARTHUR WOODS, Police Commissioner.

Department of Water Supply, Gas and Electricity.

Report for Week Ended June 5, 1915. Collections—Bureau of Water Register, all Boroughs, \$115,822.67.

Contracts Entered Into—Work in connection with gas lighting equipment; dated, May 29, 1915; contractors, Jamaica Gas Light Company; surety, United States Fidelity & Guaranty Company; estimated cost, \$150. Richmond Hill and Queens County Gas Light Company; surety, United States Fidelity & Guaranty Company; estimated cost, \$300. Newtown Gas Company; surety, United States Fidelity & Guaranty Company; estimated cost, \$300. Flatbush Gas Company; surety, United States Fidelity & Guaranty Company; estimated cost, \$250. Brooklyn

Union Gas Company; surety, United States Fidelity and Guaranty Company; estimated cost, \$1,200. Woodhaven Gas Light Company; surety, United States Fidelity & Guaranty Company; estimated cost, \$200. Water Mains, etc., Bronx (Section 1): Dated June 1, 1915; Contractor, Louis Coppeto; surety, National Surety Company; estimated cost, \$23,820.09. Reinforced Concrete Floor, Etc., Engine Room, Grant City Pumping Station, Richmond: Dated June 2, 1915; contractor, Hamme Donnelly; surety, Casualty Company of America; estimated cost, \$2,519.

Changes in Working Force.

MANHATTAN.

Appointed—Ralph A. Boyle, 307 West 123d Street, Inspector of Light and Power, at \$1,200 per annum; Edward Lowery, 63 Third Place, Brooklyn; Temporary Typewriter Accountant (Audit), at 60 cents per hour; Theodor Hirsch, 31 West 129th Street, William J. Cosgriff, Jr., 215 South 9th Street, Brooklyn, and Otto V. Walko, 1611 Hancock Street, Brooklyn, Temporary Stenographers and Typewriters, at \$3 per day.

Services Ceased—June 30, Thomas I. Gannon, Mechanical Engineer; John A. Harmon, Clerk.

DELOS F. WILCOX, Deputy Commissioner.

Borough of Manhattan.

Bureau of Buildings.

Report for Week Ended June 12, 1915. Plans filed for new buildings, 7; estimated cost of new buildings, \$276,000. Plans filed for alterations, 54; estimated cost of alterations, \$177,205. Buildings reported as unsafe, 51. Other violations of law reported, 162. Unsafe building notices issued, 108. Violation notices issued, 426. Violation cases forwarded for prosecution, 11.

Changes in Departments, Etc.

BOARD OF ESTIMATE AND APPORTIONMENT.

Services Ceased—John V. O'Shea, Clerk, at \$480 per annum, office of the Committee on Revision of the City Charter, June 21.

BOARD OF INEBRIETY.

Appointments—Helpers, at \$480 per annum, June 1, George Kron; temporary, Richard B. Cameron.

Services Ceased—Helpers, at \$480 per annum, May 31, John J. Roche; at \$300 per annum, June 14, Ignacio Villanove.

DEPARTMENT OF DOCKS AND FERRIES.

REPORT FOR THE QUARTER ENDED MARCH 31, 1915.

Revenues.

Rental collected from leases and permits	\$1,196,829 73
Wharfage collected	55,202 17
Deposited to the credit of the Sinking Fund for the Redemption of the City Debt	\$1,252,031 90
Revenues from ferry rents and franchises	\$45,183 83
Municipal Ferry receipts	195,341 02
Municipal Ferry privileges	11,200 58
Deposited to the credit of the Sinking Fund for the Payment of the Interest on the City Debt	251,725 43
Work done for lessees and others	\$43,564 05
Sale of maps	30 55
Sale of old material	585 00
Filling-in privileges	475 00

Deposited to credit of corporate stock funds	44,654 60
Refunds to Budget appropriations	2,446 92
Deposited to credit of General Fund	3 00

Total amount deposited during the quarter to the account of the City Chamberlain \$1,550,861 85

Balances of Appropriations on March 31, 1915, Showing Total Transfers and Expenditures During the Quarter from Each Year's Appropriation.

	1910.	1912.	1913.	1914.	1915.
Balance of appropriations plus refunds, Jan. 1, 1915.	\$2,153 63	\$5,908 75	\$2,050 72	\$336,827 33	\$2,011,261 95
Expenditures during the quarter				125,003 82	431,651 30
Balances, Mar. 31, 1915.	\$2,153 63	\$5,908 75	\$2,050 72	\$211,823 51	\$1,579,610 65

Special Revenue Bonds.

Balance of authorizations Jan. 1, 1915	\$10,974 14
Deduct issues returned to General Fund	867 14

Balance of authorizations and issues \$10,107 00

Bills and claims audited on construction account, including ferries \$95,397 16

Labor payrolls 107,407 56

Salaries 37,487 43

Total \$240,292 15

Corporate Stock Funds.

Balance of authorizations and miscellaneous credits unexpended January 1, 1915	\$3,534,693 52
Deposited during the quarter to the credit of corporate stock funds	44,654 60
Deductions by the Comptroller	207 00

\$3,579,555 12

Deduct disbursements, as above 240,292 15

Balance of authorizations unexpended March 31, 1915 \$3,339,262 97

Construction Work.

The work of extending the North River piers out to the recently modified pier-head line has been in progress at Pier 29, foot of Vestry Street, North River, and rip-rap deposited over the site of the extension.

Test piles have been driven preparatory to the preparation of plans for extensions to Piers 14, 15, 21, 22, 23, 24, 31, 34, 40, 46 and 47, North River.

At West 23rd Street, the Department force has been engaged in grading and paving along the space formerly occupied by the Pennsylvania Railroad Company's ferry house. 227 square feet of temporary pavement has been placed in this vicinity.

The pier at the foot of West 55th Street is being reconstructed for a length of about 500 feet, with the exception of the portion leased to Henry Steers, Inc. This work, which was originally begun March 10, 1913, was suspended July 8, 1913, resumed February 4, 1914, suspended April 6, 1914, resumed July 20, 1914, again suspended July 25, 1914, and resumed on the 29th of October, 1914. The work is now in progress.

At West 57th Street, the yard which formerly occupied this location has been done away with, and the Engineer's office, with its records, etc., has been transferred to East 24th Street, the actual date of removal being the 11th of January, 1915.

The Department force has been engaged in filling in and grading on the bulkhead where the old concrete mixing platform and other structures were removed.

South of West 129th Street, the work of placing rock fill for the improvement of the waterfront has been in progress and has been supervised by the employees of this Department.

At 155th Street, North River, a new pier has been built. 913 linear feet of new wharfage room has been made by the work done, and the superficial area of the City's piers increased by 27,390 square feet.

At 209th Street, Harlem River, the work of constructing a new pier with bulkheads adjacent has been in progress.

On the East River work has been in progress in building the bulkhead wall and marginal street at Dover street section, Jefferson section, Corlears section, where about 75 linear feet of new wharfage room has been made during the quarter; East 16th street section for the Department of Health, Yorkville section, where about 100 linear feet of new wharfage room has been made during the quarter, East 90th street section, East 120th street section, at 209th street, H. R., in connection with construction of pier.

The construction of Pier New 21 in the vicinity of Dover Street, East River, has been in progress.

A new fender system is being placed along the 10th Street pier.

The construction of the pier at East 47th Street, E. R., has been in progress.

In the Borough of Brooklyn, test pits and borings have been taken for the marginal railroad, examinations have been made and plans drawn.

The installation of foundation for coal pocket has been made at Broadway, Brooklyn, and accommodations for berthing the fireboat "William J. Gaynor" have been provided in the vicinity of 37th Street, Brooklyn.

Construction Work by Contract.

Pier New 43, near the foot of Barrow Street, North River, is being extended out to the new pierhead line under Contract 1321, with the General Contracting and Engineering Co.

The construction of the West 46th Street Pier has been in progress under Contract No. 1401, Class 2, and under supplementary contract recently awarded to Holbrook, Cabot & Rollins Corp. for doing additional work in connection with the pier.

The dumping board between 77th and 78th Street, N. R., has been in course of construction for the Department of Street Cleaning under Contract No. 1424. The work was suspended under an injunction February 17, 1915, and has not been resumed.

At the foot of 72nd Street, East River, a covered dumping board is being constructed under Contract No. 1426 with Henry R. Asserson for the Street Cleaning Department.

General Repairs by Department Labor.

On the North River, general repairs have been made to unleased piers and bulkheads by Department labor, and on the East River and in the Borough of Brooklyn similar repairs have been made.

Included in this work has been extensive repairs to pier at West 52nd Street, North River; Pier at East 3rd Street, East River; Pier 24th Street, East River, and Pier at 62nd Street, East River.

Repairs Under Contract.

The pier at East 117th Street, Harlem River, has been repaired by the Riverside Contracting Co. under Contract No. 1435.

The work of repairing the asphalt pavement on the Marginal Street along the North, East and Harlem Rivers has been in progress under Contract No. 1448. 2150 square yards of pavement have been repaired during the quarter.

Supervision of Permit Work.

Work done by private parties, lessees and others during the quarter under permit from the Commissioner of Docks has been supervised as follows: 57 permits on the North River, Borough of Manhattan; 74 permits on the East and Harlem Rivers, Manhattan and Bronx; 48 permits in the Borough of Brooklyn; 34 permits in the Borough of Queens; 33 permits in the Borough of Richmond; total, 246 permits.

The occupancy of lots in Jamaica Bay has been supervised.

Included in the above permits for work are the construction of a shed on Pier 25, North River, by the Old Dominion Steamship Company; the erection of a shed on Pier 35, North River by the Ocean Steamship Company of Savannah; the construction of a shed on Pier 65, North River, by the Hamburg-American Line; the construction of bulkhead wall at the Carlisle Street section by the Lehigh Valley Railroad Company; extension to Pier 45, North River, by the Mallory Steamship Company, and the reconstruction of the bulkhead shed by the Clyde Steamship Co. at the same pier; construction of an extension to Pier 13, East River, by the New York & Cuba Mail Steamship Company; the construction of an overhead platform at the 39th Street Ferry Terminal, Manhattan, for the Public Service Commission; the construction of a bulkhead wall at Pier New 26, East River, by the Delaware, Lackawanna & Western Railroad Company, and reconstruction of pier between 149th and 150th Streets, Harlem River, by the Interborough Rapid Transit Co.

Along the North River, the Lehigh Valley R. R. Co. is improving the waterfront between Carlisle and Rector Streets by the building of a bulkhead wall and the construction of Pier 8.

Pavement Along the North River.

The work of regulating, grading and paving at Rector Street Section, Cortlandt Street Section, West 42nd Street Section, the Marginal Street at 95th Street and between 95th and 96th Streets and at Claremont Section has been in progress.

Pavement Along East River.

Paving at Old Slip Section, Maiden Lane Section, Fulton Street Section, Peck Slip Section, James Slip Section, Stanton Street Section and at East 96th street has been in progress.

In Brooklyn, pavement has been laid at various places.

The area of the pavement laid by the Department force as follows: North River, new pavement laid, 1,093 square yards; pavement relaid, 2,564 square yards. East River, pavement relaid, 2,357 square yards; Brooklyn, pavement relaid, 2,559 square yards; and 160 linear feet of cross walk laid.

New Wharfage Room.

New wharfage room made by The City and by private parties during the quarter, involving the destruction of old wharfage room as well, is as follows: By the City, 1,591 linear feet; wharfage room destroyed by work done by City, 475 linear feet; net wharfage room made by City, 1,116 linear feet; by private parties, 4,500 linear feet; wharfage room destroyed by private parties, 3,000 linear feet.

The superficial area of the City's piers has been increased during the quarter by work done by the City 32,522 square feet.

Floating Plant.

The Floating Plant of the Department, comprising tugs, launches, pile drivers, scows, etc., has been maintained by the force of the Department.

Department Yards.

At West 57th Street, the Yard has been dismantled and the Engineering offices transferred to East 24th Street.

At East 24th Street Yard, in addition to the maintenance of the Yard by Department labor, the routine work of repairing tools, loading concrete material on scows, rafting timber, sharpening tools, unloading and storing sand, cement and broken stone, handling of granite, the filing and storing of Department records from

Pier "A" has been carried on, and the force of the Engineering Bureau formerly situated at West 57th Street has been accommodated in the offices at this point.

At the Nott Avenue Timber Basin, rafts of old lumber and piles have been secured and cared for.

Recreation Structures.

During the quarter the recreation structures on the North, East and Harlem Rivers and in the Borough of Brooklyn have been repaired where found necessary.

Dredging and Surveying.

Dredging at various place has been in progress during the quarter, and all dredging, whether done by the Department or by private parties, has been supervised.

Detailed surveys have been made, elevations obtained and information plotted in connection with the work relating to the proposed South Brooklyn Marginal Railroad Extension.

The Board of Estimate and Apportionment having concluded its work of establishing permanent bench marks in the Borough of Manhattan, the elevations of these benches were obtained, and the work of running between said benches, fixing new ones along the waterfront and establishing elevations thereof has been begun.

In compliance with the provisions of the Greater New York Charter, accurate and extensive surveys of the Waterfront of the Boroughs of The Bronx, Brooklyn, Queens and Richmond are in progress with the intention of having a complete survey and map of the entire waterfront.

106,439 linear feet of waterfront have been surveyed in the various boroughs. In addition to this, 39,305 linear feet of base lines have been established and 147,352 feet of secondary base lines have been run.

During the quarter, 8,369 rod soundings and 43,798 disc soundings were taken. Plans, studies, etc., have been in course of preparation for the proposed West Side Improvement of the New York Central & Hudson River Railroad Company between Spuyten Duyvil and 30th Street on the North River.

Plans and studies have been in course of preparation for the construction of the South Brooklyn Marginal Street Railroad.

The automatic tide gauges located in the different boroughs have been kept in good repair, and the records obtained therefrom have been filed in this office.

R. A. C. SMITH, Commissioner of Docks.

DEPARTMENT OF HEALTH.

Vital Statistics.

Summary for Week Ending Saturday, 12 M., June 12, 1915.


Boroughs.	Population Estimated U. S. Census, April 15, 1910.	Population July 1, 1915.	Deaths.				Death-rate.			
			1915.	*Corr. 1915.	Births.	*Corr. 1915.	1915.	*Corr. 1915.	1915.	*Corr. 1915.
Manhattan	2,331,542	2,590,455	654	701	1,122	629	48	13.44	14.12	14.04
The Bronx	430,980	705,742	152	155	146	307	121	7	12.35	11.46
Brooklyn	1,634,351	1,990,614	453	492	520	922	344	51	12.33	12.90
Queens	284,041	417,107	65	94	92	186	63	7	8.75	11.76
Richmond	85,969	102,614	41	37	24	40	20	3	21.57	18.81
City of New York	4,766,883	5,806,532	1,365	1,479	1,479	2,577	1,177	116	12.75	13.29

*Corrected according to borough of residence.

†The presence of several large institutions, the great majority of whose inmates are non-residents of the city, increases considerably the death-rate of this Borough.

Cases of Infectious Diseases Reported for Week Ending June 12, 1915.

Tuberculosis	377	Chicken pox	286	Syphilis	326
Diphtheria and Croup	356	Typhus Fever	25	Gonorrhea	90
Measles	1,878	Typhoid Fever	25	Chancroid	25
Scarlet Fever	246	Whooping Cough	148		
Smallpox	2	Cerebro-Spinal Meningitis	6	Total	3,438



OFFICIAL DIRECTORY.

Unless otherwise stated, the Public Offices of the City are open for business from 9 a. m. to 5 p. m.; Saturday, 9 a. m. to 12 noon.

CITY OFFICES.

MAYOR'S OFFICE.

City Hall, Telephone, 8020 Cortlandt.
John Purroy Mitchell, Mayor.
Theodore Rousseau, Secretary.
Bertram de N. Cruger, Executive Secretary.
Bureau of Weights and Measures.
Municipal Building, 3rd floor. Telephone, 1498 Worth.

Joseph Hartigan, Commissioner.
COMMISSIONERS OF ACCOUNTS.
Municipal Building, Telephone, 4315 Worth.
Leonard M. Wallstein, Commissioner of Accounts.

BOARD OF ALDERMEN.
Clerk's Office, Municipal Building, 2nd floor. Telephone, 4430 Worth.

F. J. Scully, Clerk.
President of the Board of Aldermen.
City Hall, Telephone, 6770 Cortlandt.
George McAneny, President.

BOARD OF AMBULANCE SERVICE.
300 Mulberry st. Ambulance Calls—3100 Spring. Administration Offices—7586 Spring.

ARMORY BOARD.
Hall of Records, Telephone, 3900 Worth.
C. D. Rhinehart, Secretary.

ART COMMISSION.
City Hall, Telephone, 1197 Cortlandt.
John Quincy Adams, Assistant Secretary.

BOARD OF ASSESSORS.
Municipal Building, 3rd floor. Telephone, 29 Worth.

Alfred P. W. Seaman, Chairman.
St. George B. Tucker, Secretary.
BELLEVUE AND ALLIED HOSPITALS.
26th st. and 1st ave. Telephone, 4400 Madison square.

Dr. John W. Brannan, President.
J. K. Paulding, Secretary.
DEPARTMENT OF BRIDGES.
Municipal Building, 18th floor. Telephone, 380 Worth.

F. J. H. Kracke, Commissioner.
BUREAU OF THE CHAMBERLAIN.
Municipal Building, 8th floor. Telephone, 4270 Worth.

Henry Bruere, Chamberlain.
CITY CLERK AND CLERK OF THE BOARD OF ALDERMEN.
Municipal Building, 2nd floor. Telephone, 4430 Worth.

P. J. Scully, City Clerk.

BOARD OF CITY RECORD.

Supervisor's office, Municipal Building, 8th floor. Distributing Division, 96 Reade st. Telephone, 3490 Worth.

David Ferguson, Supervisor.
DEPARTMENT OF CORRECTION.
Municipal Building, 24th floor. Telephone, 1610 Worth.

Katharine B. Davis, Commissioner.
DEPARTMENT OF DOCKS AND FERRIES.
Pier "A" N. R. Telephone, 300 Rector.

R. A. C. Smith, Commissioner.
DEPARTMENT OF EDUCATION.
Board of Education.

Park ave. and 59th st. Telephone, 5580 Plaza.
Stated meetings of the Board are held at 4 p. m. on the first Monday in February, the second Wednesday in August, and the second and fourth Wednesdays in every month, except August.

Thomas W. Churchill, President.
A. Emerson Palmer, Secretary.
BOARD OF ELECTIONS.

General office and office of the Borough of Manhattan, Municipal Building, 18th floor. Telephone, 1307 Worth.

Edward F. Boyle, President.
Moses M. McKee, Secretary.
Other Borough Offices.

The Bronx.
368 E. 148th st. Telephone, 336 Melrose.

Brooklyn.
435-445 Fulton st. Telephone, 1932 Main.

Queens.
64 Jackson ave., Long Island City. Telephone, 3375 Hunters Point.

Richmond.
Borough Hall, New Brighton, S. I. Telephone, 1000 Tompkinsville.

All offices open from 9 a. m. to 4 p. m. Saturday, to 12 m.

BOARD OF ESTIMATE AND APPOINTMENT.
Municipal Building, 13th floor. Telephone, 4560 Worth.

Joseph Haag, Secretary.
Bureau of Records and Minutes.
Municipal Building, 13th floor. Telephone, 4560 Worth.

Joseph Haag, Secretary.
Office of the Chief Engineer.
Municipal Building, 13th floor. Telephone, 4560 Worth.

Nelson P. Lewis, Chief Engineer.
Bureau of Public Improvements.
Municipal Building, 13th floor. Telephone, 4560 Worth.

Nelson P. Lewis, Chief Engineer.
Bureau of Franchises.
Municipal Building, 13th floor. Telephone, 4563 Worth.

Harry P. Nichols, Engineer.
Bureau of Contract Supervision.
Municipal Building, 13th floor. Telephone, 4560 Worth.

Central Testing Laboratory, 125 Worth St. Telephone, 3088 Franklin. Tilden Adamson, Director.

Bureau of Standards.
Municipal Building, 13th floor. Telephone, 4560 Worth.

George L. Tirrell, Director.
Bureau of Sewer Plans.
Municipal Building, 12th floor. Telephone, 4227 Worth.

Kenneth Allen, Engineer.
BOARD OF EXAMINERS.
Municipal Building, 20th floor. 9 a. m. to 4 p. m. Saturday, to 12 m. Telephone, 3280 Worth.

Board meets every Tuesday at 2 p. m.
Edward V. Barton, Clerk.
DEPARTMENT OF FINANCE.

Municipal Building, 5th floor. Telephone, 1200 Worth.
Shepard A. Morgan, Secretary to the Department, 5th floor.

William A. Prendergast, Comptroller.
Deputy Comptrollers, 7th floor. Alexander Brough, Edmund D. Fisher, Charles S. Hervey, Hubert L. Smith.

Receiver of Taxes.
Manhattan—Municipal Building, 2nd floor. Telephone, 1200 Worth.

Bronx—177th st. and Arthur ave. Telephone, 140 Tremont.

Brooklyn—236 Duffield st. Telephone, 7056 Main.

Queens—5 Court Square, Long Island City. Telephone, 3386 Hunter's Point.

Richmond—Borough Hall, St. George. Telephone, 1000 Tompkinsville.

Frederick H. E. Ebsstein, Receiver of Taxes.
Collector of Assessments and Arrears.

Manhattan—Municipal Building, 3d floor. Telephone, 1200 Worth.

Bronx—177th St. and Arthur Ave. Telephone, 47 Tremont.

Brooklyn—503 Fulton st. Telephone, 8340 Main.

Queens—Municipal Building, Court Square, Long Island City. Telephone, 1553 Hunter's Point.

Richmond—Borough Hall, St. George. Telephone, 1000 Tompkinsville.

Daniel Moynahan, Collector.

FIRE DEPARTMENT.
Municipal Building, 11th floor. Telephone, 4100 Worth.

Brooklyn, 365 Jay st. Telephone, 7600 Main.
Robert Adamson, Commissioner.

DEPARTMENT OF HEALTH.
Centre and Walker sts., Manhattan. Telephone, 6280 Franklin.

Bureau of Burial and Contagious Disease offices always open.

Bronx, 3731 Third ave. Brooklyn, Flatbush ave., Willoughby and Fleet sts. Queens, 372 Fulton st., Jamaica. Richmond, 514 Bay st., Stapleton.

S. S. Goldwater, Commissioner.
Eugene W. Schaffer, Secretary.

BOARD OF INEBRIETY.
300 Mulberry st. Telephone, 7116 Spring.

Board meets first Wednesday in each month at 3 o'clock.

Charles Samson, Secretary.

LAW DEPARTMENT.
Office of Corporation Counsel.

Main office, Municipal Building, 16th floor. Telephone, 4600 Worth.

Frank L. Polk, Corporation Counsel.

Brooklyn office, 153 Pierrepont st. Telephone, 2948 Main.

Bureau of Street Openings.
Main office, Municipal Building, 15th floor. Telephone, 1380 Worth.

Brooklyn office, 166 Montague st. Telephone, 5916 Main.

Queens office, Municipal Building, Long Island City. Telephone, 3886 Hunters Point.

Bureau for the Recovery of Penalties.
Municipal Building, 15th floor. Telephone, 3460 Worth.

Bureau for the Collection of Arrears of Personal Taxes.
Municipal Building, 17th floor. Telephone, 4585 Worth.

Tenement House Bureau and Bureau of Buildings.
Municipal Building, 15th floor. Telephone, 1620 Worth.

DEPARTMENT OF LICENSES.
Main Office, 49 Lafayette st. Telephone, 4490 Franklin.

George H. Bell, Commissioner.

Brooklyn—381 Fulton Street. Telephone, 1497 Main.

Queens—Borough Hall, Long Island City. Telephone, 5400 Hunters Point.

Richmond, Borough Hall, New Brighton. Telephone, 1000 Tompkinsville.

Division of Licensed Vehicles—517-519 W. 57th st. Telephone, 6387 Columbus.

Public Employment Bureau—Men's departments, 128 Leonard st.; Women's departments, 53 Lafayette st. Telephone, 6100 Franklin.

MUNICIPAL CIVIL SERVICE COMMISSION.
Municipal Building, 14th floor. Telephone, 1580 Worth.

Henry Moskowitz, President.
Robert W. Belcher, Secretary.

MUNICIPAL REFERENCE LIBRARY.
Municipal Building, 5th floor. Telephone, 1072 Worth.

9 a. m. to 5 p. m.; Saturday, to 1 p. m.

DEPARTMENT OF PARKS.
Municipal Building, 10th floor. Telephone, 4850 Worth.

Cabot Ward, Commissioner, Manhattan and Richmond.

Borough of Brooklyn.
Litchfield Mansion, Prospect Park, Brooklyn. Telephone, 2300 South.

Raymond V. Ingersoll, Commissioner.

Borough of The Bronx.
Zbrowski Mansion, Claremont Park. Telephone, 2640 Tremont.

Thomas W. Whittle, Commissioner.

Borough of Queens.
The Overlook, Forest Park, Richmond Hill, L. I. Telephone, 2300 Richmond Hill.

John E. Weier, Commissioner.

PARK BOARD.
Municipal Building, 10th floor. Telephone, 4850 Worth.

Cabot Ward, President. Louis W. Fehr, Secretary.

BOARD OF PAROLE OF THE NEW YORK CITY REFORMATORY OF MISDEMEANANTS.
Municipal Building, 24th floor. Telephone, 1610 Worth.

Thomas R. Minnick, Secretary.

EXAMINING BOARD OF PLUMBERS.
Municipal Building, 8th floor. Telephone, 1800 Worth.

J. A. Glendinning, Clerk.

POLICE DEPARTMENT.
240 Centre st. Telephone, 3100 Spring.

Arthur Woods, Commissioner.

DEPARTMENT OF PUBLIC CHARITIES.
Principal office, Municipal Building, 10th floor. Telephone, 4440 Worth.

Brooklyn and Queens, 327 Schermerhorn st., Brooklyn. Telephone, 2977 Main.

Bureau of Dependent Adults, Pier, foot of East 26th st. Telephone, 7400 Madison Square.

The Children's Bureau, 124 East 59th st. Telephone, 7400 Madison Square.

Borough of Richmond, Borough Hall, St. George, S. I. Telephone, 100 Tompkinsville.

John A. Kingsbury, Commissioner.

PUBLIC RECREATION COMMISSION.
Municipal Building, 5th floor. Telephone, 1471 Worth.

Meeting every second Tuesday at 2.30 p. m.

Cyril H. Jones, Acting Secretary.

PUBLIC SERVICE COMMISSION.
154 Nassau st., Manhattan. 8 a. m. to 11 p. m. every day, including holidays and Sundays. Telephone, 4150 Beekman.

Edward E. McCall, Chairman.

Travis H. Whitney, Secretary.

BOARD OF REVISION OF ASSESSMENTS.
Municipal Building, 7th floor. Telephone, 1200 Worth.

John Korb, Jr., Chief Clerk.

COMMISSIONERS OF SINKING FUND.
Office of Secretary, Municipal Building, 7th floor. Telephone, 1200 Worth.

John Korb, Jr., Secretary.

DEPARTMENT OF TAXES AND ASSESSMENTS.
Municipal Building, 9th floor. Telephone, 1800 Worth.

Lawson Purdy, President.

C. Rockland Tyng, Secretary.

DEPARTMENT OF STREET CLEANING.
Municipal Building, 12th floor. Telephone, 4240 Worth.

John T. Fetherston, Commissioner.

TENEMENT HOUSE DEPARTMENT.
Manhattan and Richmond office, Municipal Building, 19th floor. Telephone, 1526 Worth.

Brooklyn and Queens office, 503 Fulton st., Brooklyn. Telephone, 3825 Main.

Bronx office, 391 East 149th st. Telephone, 107 Melrose.

John J. Murphy, Commissioner.

BOARD OF WATER SUPPLY.
Municipal Building, 22d floor. Telephone, 3150 Worth.

Charles Strauss, President.

W. Bruce Cobb, Secretary.

DEPARTMENT OF WATER SUPPLY, GAS AND ELECTRICITY.
Municipal Building, 23d, 24th and 25th floors. Telephone: Manhattan, 4320 Worth; Brooklyn, 3980 Main; Queens, 3441 Hunters Point; Richmond, 840 Tompkinsville; Bronx, 3400 Tremont.

Brooklyn, Municipal Building, Brooklyn. Bronx, Tremont and Arthur ave. Queens, Municipal Building, Long Island City. Richmond, Municipal Building, St. George. William Williams, Commissioner.

BOROUGH OFFICES.

BOROUGH OF THE BRONX.
President's office, 3d ave. and 177th st. Telephone, 2680 Tremont.

Douglas Mathewson, President.

BOROUGH OF BROOKLYN.
President's office, Borough Hall. Telephone, 3960 Main.

Lewis H. Pounds, President.

BOROUGH OF MANHATTAN.
President's office, 20th floor, Municipal Bldg. Commissioner of Public Works, 21st floor, Municipal Building.

Assistant Commissioner of Public Works, 21st floor, Municipal Building.

Bureau of Highways, 21st floor, Municipal Building.

Bureau of Public Buildings and Offices, 20th floor, Municipal Building.

Bureau of Sewers, 21st floor, Municipal Bldg.

Bureau of Buildings, 20th floor, Municipal Building.

Telephone, 4227 Worth.

Marcus M. Marks, President.

BOROUGH OF QUEENS.
President's office, Borough Hall, Long Island City. Telephone, 5400 Hunters Point.

Bureau of Public Buildings and Offices, Town Hall, Flushing, L. I. Telephone, 1740 Flushing.

Maurice E. Connolly, President.

BOROUGH OF RICHMOND.
President's office, New Brighton, Staten Island. Telephone, 1000 Tompkinsville.

Charles J. McCormack, President.

CORONERS.
Manhattan, Municipal Building—Second Floor. Open at all hours of the day and night. Telephone, Worth 3711.

Bronx, Arthur and Tremont ave. Telephone, 1250 Tremont.

8 a. m. to midnight, every day.

Brooklyn, 236 Duffield st. Telephone, 4004 Main.

Open at all hours of the day and night.

Queens, Town Hall, Jamaica, L. I. 9 a. m. to 10 p. m.; Sundays and holidays, 9 a. m. to 12 m.

Richmond, 175 Second st., New Brighton. Open at all hours of the day and night.

COUNTY OFFICES.

Unless otherwise stated, the County offices are open for business from 9 a. m. to 4 p. m.; Saturday, 9 a. m. to 12 noon.

NEW YORK COUNTY.

COUNTY CLERK.

COUNTY JUDGE.

161st st. and 3d ave. Telephone, 7907 Melrose.
Louis D. Gibbs, County Judge.
DISTRICT ATTORNEY.
161st st. and 3d ave. Telephone, 9200 Melrose.
Francis Martin, District Attorney.
COMMISSIONER OF JUDICIAL.
1932 Arthur ave. Telephone, 3700 Tremont.
John A. Mason, Commissioner.

PUBLIC ADMINISTRATOR.

2808 3d ave. Telephone, 9816 Melrose, 9 a. m. to 5 p. m., Saturday to 12 m.
Ernest E. L. Hammer, Public Administrator.

REGISTER.

1932 Arthur ave. Telephone, 6694 Tremont.
Edward Polak, Register.

SHERIFF.

1932 Arthur ave. Telephone, 6600 Tremont.
James F. O'Brien, Sheriff.

SUBROGATE.

161st st. and 3d ave.
George M. S. Schulz, Surrogate.

QUEENS COUNTY.

COUNTY CLERK.

364 Fulton st., Jamaica. Telephone, 151 Jamaica.
Leonard Ruoff, County Clerk.

COUNTY COURT.

County Court House, Long Island City. Telephone, 596 Hunters Point.

Court opens at 10 a. m. Trial Terms begin first Monday of each month, except July, August and September, and on Friday of each week.

Clerk's office opens 9 a. m. to 5 p. m.; Saturdays to 12.30 p. m. Telephone, 551 Jamaica.
Burt Jay Humphrey, County Judge.

DISTRICT ATTORNEY.

County Court House, Long Island City, 9 a. m. to 5 p. m.; Saturday, to 12 m.

County Judge's office always open at 336 Fulton st., Jamaica. Telephone, 3871 Hunters Point.
Dennis O'Leary, District Attorney.

COMMISSIONER OF JUDICIAL.

County Court House, Long Island City. Telephone, 963 Hunters Point.
Thorndyke C. McKenney, Commissioner.

PUBLIC ADMINISTRATOR.

302 Fulton st., Jamaica. Telephone, 223 Jamaica.
Randolph White, Public Administrator.

SHERIFF.

County Court House, Long Island City. Telephone, 3766 Hunters Point.
George Emmer, Sheriff.

SUBROGATE.

364 Fulton st., Jamaica. Telephone, 397 Jamaica.
Daniel Noble, Surrogate.

RICHMOND COUNTY.

COUNTY CLERK.

County Office Building, Richmond. Telephone, 28 New Dorp.

C. Livingston Bostwick, County Clerk.

COUNTY JUDGE AND SUBROGATE.

Trial Terms, with Grand and Trial Jury, second Monday of March, first Monday of October.

Trial Terms, with Trial Jury only, first Monday of May, first Monday of December.

Special Terms, without Jury—Wednesday of each week, except the last week of July, the month of August and the first week of September.

Surrogate's Court.

Monday and Tuesday of each week at the Borough Hall, St. George, and on Wednesday at the Surrogate's Court, at Richmond, except during the session of the County Court. There will be no Surrogate's Court during the month of August.

Surrogate's Court and Office, Richmond, S. I. Surrogate's Chambers, Borough Hall, St. George. J. Harry Tierman, County Judge and Surrogate.

DISTRICT ATTORNEY.

Borough Hall, St. George. Telephone, 50 Tompkinsville, 9 a. m. to 5 p. m.; Saturday, to 12 m.

Albert C. Fach, District Attorney.

COMMISSIONER OF JUDICIAL.

Village Hall, Stapleton. Telephone, 81 Tompkinsville.

Edward I. Miller, Commissioner.

PUBLIC ADMINISTRATOR.

Port Richmond. Telephone, 704 West Brighton.

William T. Holt, Public Administrator.

SHERIFF.

County Court House, Richmond. Telephone, 120 New Dorp.

Joseph F. O'Grady, Sheriff.

THE COURTS.

CITY COURT OF THE CITY OF NEW YORK.

City Hall Park. Special Term Chambers held from 10 a. m. to 4 p. m. Clerk's office open from 9 a. m. to 4 p. m. Telephone, 122 Cortlandt.

Thomas F. Smith, Clerk.

CITY MAGISTRATES' COURT.

First Division.

William McAdoo, Chief City Magistrate, 309 Mulberry st. Telephone, 6213 Spring.

First District—Criminal Court Buildings.

Second District—125 Sixth ave.

Third District—2d ave. and 1st st.

Fourth District—151 E. 57th st.

Fifth District—121st st. and Sylvan place.

Sixth District—162d st. and Washington ave.

Seventh District—314 W. 54th st.

Eighth District—1014 E. 181st st., The Bronx.

Ninth District (Night Court for Females)—125 6th ave.

Tenth District (Night Court for Males)—151 E. 57th st.

Eleventh District (Domestic Relations)—151 E. 57th st.

Thirteenth District (Domestic Relations)—1014 E. 181st st., The Bronx.

Office of the Chief Probation Officer, 300 Mulberry st. Telephone, 8713 Spring.

Second Division.

Office of Chief Magistrate, 44 Court st. Telephone, 7411 Main.

First District—318 Adams st.

Second District—Court and Butler sts.

Fifth District—249 Manhattan ave.

Sixth District—495 Gates ave.

Seventh District—31 Snider ave., Flatbush.

Eighth District—W. 8th st., Coney Island.

Ninth District—5th ave. and 29th st.

Tenth District—133 New Jersey ave.

Domestic Relations—Myrtle and Vanderbilt aves.

William F. Delaney, Chief Clerk.

Borough of Queens.

First District—St. Mary's Lyceum, L. I. City.

Second District—Town Hall, Flushing, L. I.

Third District—Central ave., Far Rockaway.

Fourth District—Town Hall, Jamaica, L. I.

Borough of Richmond.

First District—Lafayette ave., N. w. Brighton.

Second District—Village Hall, Stapleton.

All courts open daily from 9 a. m. to 4 p. m. except on Saturdays, Sundays and legal holidays, when only morning sessions are held.

COURT OF GENERAL SESSIONS.

Criminal Court Building. Court opens at 10.30 a. m. Clerk's office open from 9 a. m. to 4 p. m., and on Saturdays until 12 m.

Edward R. Carroll, Clerk.

MUNICIPAL COURTS.

The Clerks' offices are open from 9 a. m. to 4 p. m.; Saturday, to 12 noon.

Borough of Manhattan.

First District—54-60 Lafayette st. Additional Part is held at southwest corner of 6th ave. and 10th st. Telephone, 6030 Franklin.

Second District—264-266 Madison st. Telephone, 4300 Orchard.

Third District—314 W. 54th st. Telephone, 5450 Columbus.

Fourth District—Parts I and II, 207 E. 32d st. Telephone, 4358 Murray Hill.

Fifth District—Broadway and 96th st. Telephone, 4006 Riverside.

Sixth District—155 E. 88th st.

Seventh District—70 Manhattan st.

Eighth District—121st st. and Sylvan place. Telephone, 3950 Harlem.

Ninth District—Madison ave. and 59th st. Parts I and II. Telephone, 3873 Plaza.

Borough of The Bronx.

First District—Town Hall, 1400 Williamsbridge road, Westchester. Trial of causes, Tuesday and Friday of each week. Telephone, 457 Westchester.

Second District—Washington ave. and 162d st. Telephone, 3043 Melrose.

Borough of Brooklyn.

First District—State and Court sts. Parts I and II. Telephone, 7091 Main.

Second District—495 Gates ave. Telephone, 504 Bedford.

Third District—6 Lee ave. Telephone, 955 Williamsburg.

Fourth District—14 Howard ave.

Fifth District—3220 Third ave. Telephone, 3907 Sunset.

Sixth District—236 Duffield st. Telephone, 6166 Main.

Seventh District—31 Pennsylvania ave. 8.45 a. m. to 4 p. m.; Saturday, 9 a. m. to 12 m. Telephone, 904 East New York.

Borough of Queens.

First District—115 5th st., Long Island City. Telephone, 1420 Hunters Point.

Second District—Broadway and Court st., Elmhurst. Telephone, 87 Newtown.

Third District—1908 Myrtle ave., Glendale. Telephone, 2352 Bushwick.

Fourth District—Town Hall, Jamaica. Telephone, 1654 Jamaica.

Borough of Richmond.

First District—Lafayette ave. and 2d st., New Brighton. Clerk's office open from 8.45 a. m. to 4 p. m. Telephone, 503 Tompkinsville.

Second District—Former Edgewater Village Hall, Stapleton. Clerk's office open from 8.45 a. m. to 4 p. m. Telephone, 313 Tompkinsville.

COURT OF SPECIAL SESSIONS.

Court opens at 10 a. m.

Part I, Criminal Court Building, Manhattan. Telephone, 3983 Franklin.

Part II, 171 Atlantic ave., Brooklyn. Telephone, Main 4280.

Part III, Town Hall, Jamaica. Held on Tuesday of each week. Telephone, 2620 Jamaica.

Part IV, Borough Hall, St. George. Held on Wednesday of each week. Telephone, 324 Tompkinsville.

Part V, 161st st. and 3d ave., Bronx. Held on Thursday of each week. Telephone, 9088 Melrose.

Frank W. Smith, Chief Clerk.

Children's Court.

New York County—66 3d ave. Telephone, 1832 Stuyvesant.

Dennis A. Lambert, Clerk.

Bronx County—355 E. 137th st. Court held on Wednesday and Friday of each week. Telephone, 9092 Melrose.

Michael Murray, Clerk.

Kings County—102 Court st. Telephone, 627 Main.

Joseph W. Duffy, Clerk.

Queens County—19 Flushing ave., Jamaica. Court held on Monday and Thursday of each week. Telephone, 2624 Jamaica.

Sydney Ollendorf, Clerk.

Richmond County—Corn Exchange Bank Building, St. George. Court held on Tuesday of each week. Telephone, 324 Tompkinsville.

William J. Browne, Clerk.

SUPREME COURT—APPELLATE DIVISION.

First Judicial Department.

Madison ave. corner 25th st. Court open from 2 p. m. until 6 p. m. Friday, Motion Day. Court opens at 10.30 a. m. Motions called at 10 a. m. Orders called at 10.30 a. m. Telephone, 3840 Madison Square.

Alfred Wagstaff, Clerk.

Second Judicial Department.

Borough Hall, Brooklyn. Court meets from 2 p. m. to 5 p. m., excepting that on Fridays Court opens at 10 o'clock a. m. Clerk's office open 9 a. m. Telephone, 1392 Main.

John B. Byrne, Clerk.

SUPREME COURT—APPELLATE TERM.

503 Fulton st., Brooklyn. Court meets 10 a. m. Clerk's office opens 9 a. m. Telephone, 7452 Main.

Joseph H. DeBragga, Clerk.

SUPREME COURT—CRIMINAL DIVISION.

Criminal Court Building. Court opens at 10.30 a. m. Clerk's office open from 9 a. m. to 4 p. m.; Saturday, to 12 m. Telephone, 6064 Franklin.

William Schneider, Clerk.

SUPREME COURT—FIRST DEPARTMENT.

County Court House. Court open from 10.15 a. m. to 4 p. m. Telephone, 4580 Cortlandt.

SUPREME COURT—SECOND DEPARTMENT.

Kings County.

Joralemon and Fulton sts., Brooklyn. Clerk's office hours, 9 a. m. to 5 p. m. Seven jury trial parts. Special Term for trials. Special Term for motions. Special Term (ex-parte business). Court opens at 10 a. m. Naturalization Bureau, Hall of Records, Brooklyn. Telephone, 5460 Main.

James F. McGee, General Clerk.

Queens County.

County Court House, L. I. City. Court opens at 10 a. m. Trial and Special Term for motions and ex-parte business each month except July, August and September, in Part I. Trial Term, Part II, January, February, March, April, May and December. Special Term for trials, January, April, June and November. Naturalization, first Friday in each Term.

Clerk's office open 9 a. m. to 5 p. m.; Saturday, to 12.30 p. m. Telephone, 3896 Hunters Point.

Thomas B. Seaman, Special Deputy Clerk in charge.

Richmond County.

Trial Term held at County Court House, Richmond. Special Term for trials held at Court room, Borough Hall, St. George. Special Term for motions held at Court House, Borough Hall, St. George.

C. Livingston Bostwick, Clerk.

PUBLIC RECREATION COMMISSION.

Proposals.

SEALED BIDS OR ESTIMATES WILL BE received at the office of the Public Recreation Commission, Room 527, Municipal Building, Borough of Manhattan, in the City of New York, until 10.30 A. M., on

TUESDAY, JUNE 29, 1915.

NO. 1. FOR FURNISHING OF ALL LABOR AND MATERIALS NECESSARY OR REQUIRED FOR THE CONSTRUCTION AND COMPLETION OF A FIELD HOUSE AT THE BETSY HEAD MEMORIAL PLAYGROUND AND RECREATION CENTRE, LOCATED IN BROWNSVILLE, BOROUGH OF BROOKLYN, CITY OF NEW YORK.

NO. 2. FOR FURNISHING OF ALL LABOR AND MATERIALS NECESSARY OR REQUIRED TO INSTALL AND COMPLETE THE STEAM HEATING AND ALL WORK INCIDENTAL THERETO REQUIRED IN CONNECTION WITH THE CONSTRUCTION AND COMPLETION OF THE PROPOSED BETSY HEAD MEMORIAL PLAYGROUND AND RECREATION CENTRE, LOCATED IN BROWNSVILLE, BOROUGH OF BROOKLYN, CITY OF NEW YORK.

NO. 3. FOR FURNISHING OF ALL LABOR AND MATERIALS NECESSARY OR REQUIRED TO INSTALL AND COMPLETE THE PLUMBING, WATER SUPPLY AND DRAINAGE AND ALL WORK INCIDENTAL THERETO REQUIRED IN CONNECTION WITH THE CONSTRUCTION AND COMPLETION OF THE PROPOSED BETSY HEAD MEMORIAL PLAYGROUND AND RECREATION CENTRE, LOCATED IN BROWNSVILLE, BOROUGH OF BROOKLYN, CITY OF NEW YORK.

The time allowed for the completion of the work in each case is 70 days. Award, if made, shall be to lowest bidder for the work.

The amount of the bond required in each case shall be fifty per cent. (50%) of the amount of the contract.

Blank forms of proposals and further information can be obtained on application to the office of the Public Recreation Commission.

GEORGE W. WINGATE, President, Public Recreation Commission.

New York, June 16th, 1915. j17,29

See General Instructions to Bidders on last page, last column, of the "City Record."

BOARD MEETINGS.

Board of Aldermen.

The Board of Aldermen meets in the Aldermanic Chamber, City Hall, every Tuesday, at 1.30 o'clock p. m.

P. J. SCULLY, City Clerk and Clerk to the Board of Aldermen.

Board of Estimate and Apportionment.

The Board of Estimate and Apportionment meets in Room 16, City Hall, every Friday, at 10 o'clock a. m. JOSEPH HAAG, Secretary.

Commissioners of Sinking Fund.

The Commissioners of the Sinking Fund meet in the Meeting Room (Room 16), City Hall, on Wednesday, at 11 a. m., at call of the Mayor.

JOHN KORB, JR., Secretary.

Board of Revision of Assessments.

The Board of Revision of Assessments meets in the Meeting Room (Room 16), City Hall, every Thursday, at 10.30 a. m., upon notice of the Chief Clerk. JOHN KORB, JR., Chief Clerk.

Board of City Record.

The Board of City Record meets in the City Hall at call of the Mayor.

DAVID FERGUSON, Supervisor, Secretary.

BOARD OF ASSESSORS.

Notice to Present Claims for Damages.

PUBLIC NOTICE IS HEREBY GIVEN TO all persons claiming to have been injured by a change of grade in the regulating and grading of the following named streets to present their claims, in writing, to the Secretary of the Board of Assessors, Room 809, Municipal Building, on or before Thursday, June 24, 1915, at 10 o'clock a. m. Claimants are requested to make their claims for damages upon the blank forms prepared by the Board of Assessors, copies of which may be obtained upon application at the above office.

Borough of Brooklyn.

4655. 79th Street from 22nd Avenue to 23rd Avenue.

Borough of Richmond.

4663. Charles Avenue from Lafayette Avenue to Nicholas Avenue, Third Ward.

4664. New Dorp Lane, south side, from First Street to Tenth Street, and Third Street from Elm Avenue to Locust Avenue, Fourth Ward.

4665. Heberton Avenue from a point about 195 feet north of Ann Street to Richmond Terrace, Third Ward.

Borough of Queens.

4673. Cooper Street from Irving Avenue to the Brooklyn Borough Line, Second Ward.

4674. Creek Street from Borden Avenue to Hunterspoint Avenue, First Ward.

4675. 48th (Grant) Street from Jackson Avenue to Astoria Avenue, Second Ward.

4676. Manly Street from Thomson Avenue to Hunterspoint Avenue, First Ward.

ALFRED P. W. SEAMAN, WM. C. ORMOND, JACOB J. LESSER, Board of Assessors.

St. George B. Tucker, Secretary, Room 809, Municipal Building, City of New York, Borough of Manhattan.

June 12, 1915. j12,23

Completion of Assessments.

PUBLIC NOTICE IS HEREBY GIVEN TO the owner or owners of all houses and lots, improved and unimproved lands affected thereby, that the following proposed assessments have been completed and are lodged in the office of the Board of Assessors for examination by all persons interested, viz.:

Borough of Manhattan.

4652. Receiving Basin adjacent to the northeast corner of Washington Place and Mercer Street. Affecting Block No. 547.

4653. Receiving Basins adjacent to the northeast corner of Washington Place and Greene Street and adjacent to the southwest corner of Mercer Street and Waverly Place. Affecting Block No. 547.

4654. Alteration and improvement to sewer and appurtenances in Walker Street between West Broadway and Broadway. Affecting Block Nos. 191 to 194.

4645. Paving and curbing West 160th Street from Broadway to Fort Washington Avenue.

4646. Paving and curbing West 161st Street from Broadway to Fort Washington Avenue.

THEREWITH AND 200 FEET SOUTHERLY THEREFROM.

THE WORK TO BE PERFORMED AND MATERIALS TO BE SUPPLIED ARE AS FOLLOWS:

FURNISHING AND DELIVERING ALL LABOR AND MATERIALS OF EVERY KIND AND DESCRIPTION AND ERECTING AND CONSTRUCTING COMPLETE ALL PLUMBING, GAS PIPING AND FITTINGS FOR THE SEWAGE PUMPING STATION, INCLUDING THE SUPERSTRUCTURE OF THE PUMP WELL, SCREEN AND GRIT CHAMBER, ON THE SOUTHERLY SIDE OF AVENUE "V," BETWEEN WEST 10TH STREET AND WEST 11TH STREET, BOROUGH OF BROOKLYN, CITY OF NEW YORK.

The time allowed for the completion of the work and the full performance of the contract will be sixty (60) working days.

The amount of security required will be One thousand dollars (\$1,000.00).

The bids will be compared and the contracts will be awarded at a lump or aggregate sum for each contract.

Blank forms and further information may be obtained and the plans and drawings may be seen at the office of the Bureau of Sewers, 215 Montague Street, Borough of Brooklyn.

L. H. POUNDS, President. j11,23

See General Instructions to Bidders on last page, last column, of the "City Record."

CITY MAGISTRATES' COURTS, SECOND DIVISION.

Public Notice of the Designation of Boundary Lines for the Seventh and Tenth District Magistrates' Courts.

The undersigned, John Purroy Mitchel, Mayor of the City of New York; Arthur Woods, Police Commissioner of the City of New York; and Edward J. Dooley, Acting Chief City Magistrate of the Second Division, City Magistrates' Courts, City of New York, in pursuance of the provisions of Section 70 of Chapter 659 of the Laws of the State of New York for the year 1910, as amended, do hereby fix the boundary lines of the Seventh and Tenth District City Magistrates' Courts in the Borough of Brooklyn in the said City of New York as follows:

The boundary lines of the said Seventh District City Magistrates' Court, Borough of Brooklyn, shall be composed as follows: the boundary lines of the One Hundred and Fifty-first, One Hundred and Sixty-seventh, One Hundred and Seventy-second, One Hundred and Seventy-third and One Hundred and Seventy-fourth Police Precincts of the City of New York; and the boundary lines of the said Tenth District City Magistrates' Court, Borough of Brooklyn, shall be composed as follows: the boundary lines of the One Hundred and Fifty-third, One Hundred and Sixty-fifth and One Hundred and Sixty-sixth Police Precincts of the City of New York.

JOHN PURROY MITCHEL, Mayor; ARTHUR WOODS, Police Commissioner; EDWARD J. DOOLEY, Acting Chief City Magistrate, 2nd Division.

Dated New York, June 16th, 1915. j22,24

DEPARTMENT OF HEALTH, FIRE DEPARTMENT, DEPARTMENT OF PUBLIC CHARITIES, DEPARTMENT OF STREET CLEANING, DEPARTMENT OF WATER SUPPLY, GAS AND ELECTRICITY.

Proposals.

SEALED BIDS OR ESTIMATE WILL BE received by Dep't of Health, Fire Department, Dep't of Public Charities, Dep't of Street Cleaning, Dep't of Water Supply, Gas and Electricity at Room 1230, Municipal Building, Borough of Manhattan, City of New York, until 12 o'clock noon on

WEDNESDAY, JUNE 30, 1915.

FOR FURNISHING AND DELIVERING DRUGS, CHEMICALS AND REAGENTS.

The time for the performance of the contract is on or before December 31, 1915.

The amount of security required is thirty (30) per cent. of the amount of the bid or estimate.

No bid will be considered unless it is accompanied by a deposit, which shall be in the form of money, or a certified check upon one of the State or National Banks of the City of New York, drawn to the order of the Comptroller, or corporate stock or certificates of indebtedness of any nature issued by The City of New York and approved by the Comptroller as of equal value to the security required. Such deposit shall be in an amount not less than one and one-half (1½) per cent. of the total amount of the bid.

The bidder will state the price per ounce, pound or other designated unit, by which the bids will be tested. The extensions must be made and footed up, as the bids will be read and awards, if made, made to the lowest bidder on each line, as stated in the specifications.

Bids must be submitted in duplicate, each in a separate envelope. No bid will be accepted unless this provision is complied with.

Blank forms and further information may be obtained at Room 1226, Municipal Building, Borough of Manhattan.

FIRE DEPARTMENT, ROBERT ADAMSON, Commissioner.

DEPT OF HEALTH, S. S. GOLDWATER, Commissioner.

DEPT OF PUBLIC CHARITIES, JOHN A. KINGSBURY, Commissioner.

DEPT OF STREET CLEANING, J. T. FETHERSTON, Commissioner.

DEPT OF WATER SUPPLY, GAS AND ELECTRICITY, WILLIAM WILLIAMS, Commissioner. j18,30

See General Instructions to Bidders on last page, last column, of the "City Record," except for the address of the office for receiving and opening bids.

BOROUGH OF MANHATTAN.

Proposals.

SEALED BIDS OR ESTIMATES WILL BE received by the President of the Borough of Manhattan, at Room 2032, Municipal Building, until 2 o'clock p. m., on

MONDAY, JUNE 28, 1915.

FOR ALL OF THE LABOR AND MATERIALS REQUIRED FOR ALTERATIONS AND ADDITIONS TO BUILDING LOCATED AT 146 GRAND ST., BOROUGH OF MANHATTAN.

The time allowed for the completion of the work will be Ninety (90) consecutive calendar working days.

The amount of security required will be Eight thousand Dollars (\$8,000), and the amount of deposit accompanying the bid shall be five (5) per cent. of the amount of security.

The bidder will state one aggregate price for the whole work described and specified, as the contract is entire and for a complete job.

The bids will be compared and the contract awarded at a lump or aggregate sum to the lowest bidder.

Blank forms, specifications and plans may be obtained at the office of the Auditor, offices of

the Commissioner of Public Works, Room 2141, Municipal Building, Bor. of Manhattan.

MARCUS M. MARKS, President. j17,28

See General Instructions to Bidders on last page, last column, of the "City Record."

SEALED BIDS OR ESTIMATES WILL BE received by the President of the Borough of Manhattan, at Room 2032, Municipal Building, until 2 o'clock p. m., on

MONDAY, JUNE 28, 1915.

NO. 1. FOR REGULATING AND REPAVING WITH SHEET ASPHALT ON A CONCRETE FOUNDATION THE ROADWAY OF 36TH STREET FROM WEST SIDE PARK AVENUE TO THE EAST SIDE MADISON AVENUE, TOGETHER WITH ALL WORK INCIDENTAL THERETO.

Engineer's Estimate of the Amount of Work to be Done.

10 cu. yds. of Earth Excavation for sewer appurtenances.

10 cu. yds. of Rock Excavation for sewer appurtenances.

10 cu. yds. Backfilling in excavation for sewer appurtenances.

520 lin. ft. New 5-inch Bluestone Curbstone, furnished and set.

280 lin. ft. Old Bluestone Curb, redressed, rejoined and reset.

10 sq. ft. of Concrete Sidewalk, Class A.

280 cu. yds. Concrete.

1,380 sq. yds. Sheet Asphalt Pavement.

40 sq. yds. Sheet Asphalt Pavement in Approaches.

2 Sewer Manhole Heads.

3 Covers for Sewer Manholes.

1 Ring for Sewer Manhole.

3 cu. yds. of Brick Masonry.

1 Sluice Basin, Type A.

1 Sluice Basin, Type B.

40 lin. ft. 12-inch Vitrified Pipe.

1,000 ft. B. M. Planking on Concrete.

The time allowed for the full completion of the work herein described will be sixteen (16) consecutive working days.

The amount of security required will be \$1,200, and the amount of deposit accompanying the bid shall be five (5) per cent. of the amount of security.

The bidder must deposit with the Borough President, on or before the time of making his bid, samples and affidavit, or the letter in regard to samples and affidavit, as required by the specifications.

NO. 2. FOR REGULATING AND REPAVING WITH SHEET ASPHALT ON A CONCRETE FOUNDATION THE ROADWAY OF 62D STREET FROM WEST SIDE COLUMBUS AVENUE TO THE EAST SIDE OF AMSTERDAM AVENUE, TOGETHER WITH ALL WORK INCIDENTAL THERETO.

Engineer's Estimate of the Amount of Work to be Done.

10 cu. yds. Earth Excavation for sewer appurtenances.

10 cu. yds. Rock Excavation for sewer appurtenances.

10 cu. yds. Backfilling in excavation for sewer appurtenances.

1,480 lin. ft. New 5-inch Bluestone Curbstone, furnished and set.

160 lin. ft. Old Bluestone Curbstone, redressed, rejoined and reset.

10 sq. ft. Concrete Sidewalk, Class A.

540 cu. yds. Concrete.

2,700 sq. yds. Sheet Asphalt Pavement.

60 sq. yds. Granite Block Pavement in Approaches.

4 Sewer Manhole Heads.

3 Covers for Sewer Manholes.

4 Rings for Sewer Manholes.

3 cu. yds. Brick Masonry.

15,000 Old Paving Blocks to be removed by Contractor to Corporation Yard, West 60th Street.

1 Sluice Basin, Type A.

2 Sluice Basins, Type B.

50 lin. ft. Vitrified Pipe, 12-inch diam.

1,000 ft. B. M. Planking on Concrete.

The time allowed for the full completion of the work herein described will be twenty-eight (28) consecutive working days.

The amount of security required will be \$2,500 and the amount of deposit accompanying the bid shall be five (5) per cent. of the amount of security.

The bidder must deposit with the Borough President, on or before the time of making his bid, samples and affidavit, or the letter in regard to samples and affidavit, as required by the specifications.

NO. 3. FOR REGULATING AND REPAVING WITH SHEET ASPHALT ON A CONCRETE FOUNDATION THE ROADWAY OF WEST END AVENUE FROM SOUTH SIDE 91ST STREET TO SOUTH SIDE 96TH STREET, AND 95TH STREET FROM WEST SIDE BROADWAY TO WEST END AVENUE, TOGETHER WITH ALL WORK INCIDENTAL THERETO.

Engineer's Estimate of the Amount of Work to be Done.

60 cu. yds. of Earth Excavation for sewer appurtenances.

60 cu. yds. Rock Excavation for sewer appurtenances.

60 cu. yds. Backfilling in excavation for sewer appurtenances.

1,050 lin. ft. New 5-inch Bluestone Curbstone, furnished and set.

710 lin. ft. New 6-inch Granite Curbstone, furnished and set.

420 lin. ft. New 6-inch Granite Corner Curbstone.

1,250 lin. ft. Old Bluestone Curb, redressed, rejoined and reset.

50 sq. ft. Concrete Sidewalk, Class A.

1,320 cu. yds. Concrete.

8,050 sq. yds. Sheet Asphalt Pavement.

80 sq. yds. Sheet Asphalt Pavement in Approaches.

50 sq. yds. Granite Block Pavement in Approaches.

11 Sewer Manhole Heads.

14 Covers for Sewer Manholes.

3 Rings for Sewer Manholes.

3 cu. yds. Brick Masonry.

2 Receiving Basins remodeled.

4 Sluice Basins, Type A.

10 Sluice Basins, Type B.

230 lin. ft. 12-inch diam. Vitrified Pipe.

1,000 ft. B. M. Planking on Concrete.

The time allowed for the full completion of the work herein described will be thirty-five (35) consecutive working days.

The amount of security required will be \$6,000, and the amount of deposit accompanying the bid shall be five (5) per cent. of the amount of security.

The bidder must deposit with the Borough President, on or before the time of making his bid, samples and affidavit, or the letter in regard to samples and affidavit, as required by the specifications.

NO. 4. FOR REGULATING AND REPAVING WITH GRANITE BLOCK PAVEMENT ON A CONCRETE FOUNDATION THE ROADWAY OF 36TH STREET FROM WEST SIDE TENTH AVENUE TO EAST SIDE ELEVENTH AVENUE, TOGETHER WITH ALL WORK INCIDENTAL THERETO.

Engineer's Estimate of the Amount of Work to be Done.

10 cu. yds. of Earth Excavation for sewer appurtenances.

10 cu. yds. of Rock Excavation for sewer appurtenances.

10 cu. yds. of Backfilling in excavation for sewer appurtenances.

1,230 lin. ft. of New 5-inch Bluestone Curbstone, furnished and set.

200 lin. ft. Old Curb, redressed, rejoined and reset.

10 sq. ft. Concrete Sidewalk, Class A.

530 cu. yds. Concrete.

2,750 sq. yds. Granite Block Pavement.

5 Sewer Manhole Heads.

7 Covers for Sewer Manholes.

2 Rings for Sewer Manholes.

3 cu. yds. Brick Masonry.

1 Sluice Basin, Type A.

1 Sluice Basin, Type B.

35 lin. ft. Vitrified Pipe, 12-inch diam.

1,000 ft. B. M. Planking on Concrete.

The time allowed for the full completion of the work herein described will be thirty (30) consecutive working days.

The amount of security required will be \$3,500, and the amount of deposit accompanying the bid shall be five (5) per cent. of the amount of security.

The bidder must deposit with the Borough President, on or before the time of making his bid, samples and affidavit, or the letter in regard to samples and affidavit, as required by the specifications.

NO. 5. FOR REGULATING AND REPAVING WITH GRANITE BLOCK PAVEMENT ON A CONCRETE FOUNDATION THE ROADWAY OF AMSTERDAM AVENUE FROM NORTH SIDE 63D STREET TO THE SOUTH SIDE 68TH STREET, TOGETHER WITH ALL WORK INCIDENTAL THERETO.

Engineer's Estimate of the Amount of Work to be Done.

70 cu. yds. of Earth Excavation for sewer appurtenances.

60 cu. yds. of Rock Excavation for sewer appurtenances.

60 cu. yds. of Backfilling in excavation for sewer appurtenances.

1,590 lin. ft. of New 5-inch Bluestone Curbstone, furnished and set.

340 lin. ft. of New 6-inch Granite Corner Curbstone.

530 lin. ft. Old Bluestone Curb, redressed, rejoined and reset.

10 sq. ft. Concrete Sidewalk, Class A.

530 cu. yds. Concrete.

2,750 sq. yds. Granite Block Pavement.

5 Sewer Manhole Heads.

7 Covers for Sewer Manholes.

2 Rings for Sewer Manholes.

3 cu. yds. of Brick Masonry.

7 Receiving Basins remodeled.

30,000 Old Stone Blocks to be removed by contractor to Corporation Yards at 30th Street and Twelfth Avenue and 56th Street and Twelfth Avenue.

4 Sluice Basins, Type A.

10 Sluice Basins, Type B.

190 lin. ft. Vitrified Pipe, 12-inch diam.

3,000 ft. B. M. Planking on concrete.

Work in Railroad Area.

280 cu. yds. Concrete.

2,240 sq. yds. Granite Block Pavement.

The time allowed for the full completion of the work herein described will be forty-five (45) consecutive working days.

The amount of security required will be \$10,000, and the amount of deposit accompanying the bid shall be five (5) per cent. of the amount of security.

The bidder must deposit with the Borough President, on or before the time of making his bid, samples and affidavit, or the letter in regard to samples and affidavit, as required by the specifications.

The bidder will state the price of each item or article contained in the specifications or schedules herein contained or hereto annexed, per foot, yard or other unit of measure or articles, by which the bids will be tested. The extensions must be made and footed up.

Blank forms and specifications may be had at the office of the Commissioner of Public Works, Bureau of Highways, Room 2124, Municipal Building, Borough of Manhattan.

MARCUS M. MARKS, President.

June 16th, 1915. j16,28

See General Instructions to Bidders on last page, last column, of the "City Record."

DEPARTMENT OF FINANCE.

Sales of Tax Liens.

Notice of Sale of Tax Liens of the City of New York, for Unpaid Taxes, Water Rents and Assessments for Local Improvements upon Lands and Tenements within that part of the City of New York now known and described as the Borough of Manhattan, Affecting Property as shown on the Tax Map of said City for said Borough of Manhattan, and also for Unpaid Taxes on the Real Estate of Corporations and Taxes on the Special Franchises of Corporations Affecting Property of certain Corporations and Individuals within the said Borough of Manhattan.

THE CITY OF NEW YORK, DEPARTMENT OF FINANCE, BUREAU FOR THE COLLECTION OF ASSESSMENTS AND ARREARS OF TAXES AND ASSESSMENTS, MUNICIPAL BUILDING, BOROUGH OF MANHATTAN, CITY OF NEW YORK.

Under the direction of Hon. William A. Prendergast, Comptroller of the City of New York, I, Daniel Moynahan, Collector of Assessments and Arrears, hereby give public notice, pursuant to the provisions of Chapter 17, Title 5 of the Greater New York Charter:

That the respective owners of the lands and tenements in the Borough of Manhattan, in the City of New York, as said lands and tenements are shown upon the Tax Map of said City for said Borough, on which any taxes or any assessment for local improvements have been imposed and become a lien and have remained unpaid for three years since the same were due and payable, or on which any water rent has been imposed and become a lien and has remained due and unpaid for four years since the same was due and payable, and also corporations and individuals as owners of certain lands or certain special franchises within the Borough of Manhattan on which taxes on the real estate of corporations, or taxes on the special franchises of corporations have been imposed and become a lien and have remained unpaid for three years since the same were due and payable, are required to pay the amount of said taxes, assessments and water rents, together with all unpaid taxes, water rents and assessments affecting such lands and tenements which became a lien and were due and payable prior to March fifteenth, nineteen hundred and fifteen (the taxes, water rents and assessments for local improvements required to be paid, thus comprising all unpaid taxes and water rents affecting said properties contained in assessment rolls down to and including the assessment roll of the City of New York for the year nineteen hundred and fourteen and all assessments for local improvements affecting said properties confirmed and entered up to March fifth, nineteen hundred and fifteen, inclusive) with all penalties thereon remaining unpaid, together with the interest thereon at the rate provided by law from the time the same became liens so as to be due and payable to the date of payment and the charges of this notice and advertisement to the Collector of Assessments and Arrears, at his office on the third floor of the Municipal Building, situate at Centre Street, Duane Street and Park Row, Borough of Manhattan, in the City of New York.

And notice is hereby given that if default be made in such payment the lien of the City of New York upon any of said lands and tenements for any tax, assessment or water rent which became a lien so as to be due and payable before March fifteenth, nineteen hundred and fifteen, will be sold at Public Auction in Room 512, Fifth Floor, Municipal Building, Borough of Manhattan, in the City of New York, on

THURSDAY, AUGUST 26, 1915,

at two o'clock in the afternoon of that day, for the lowest rate of interest, not exceeding twelve per centum per annum, at which any person or persons shall offer to take the same in consideration of advancing the said taxes, water rents and assessments and penalties, as the case may be, and interest thereon as aforesaid to the time of sale, the charges of notice and advertisement and all other costs and charges accrued thereon; and that such sale will be continued from time to time until all said liens for taxes, water rents and assessments for local improvements so advertised for sale affecting such lands and tenements shall be sold.

The transfer of tax lien to be executed and delivered to the purchaser thereof pursuant to the terms of said sale shall be subject to the lien for and the right of the City of New York to collect and receive all taxes, water rents and assessments for local improvements and penalties and interest thereon which accrued and became a lien, or which shall accrue and become a lien upon said premises so as to be due and payable on and after the date stated in the first advertisement of said sale as stated herein, namely, the fifteenth day of March, nineteen hundred and fifteen (i. e., the lien for and right of the City of New York to collect and receive all taxes and water rents, included in the assessment rolls of the City of New York for the years subsequent to nineteen hundred and fourteen, and assessments for local improvements entered subsequent to March fifth, nineteen hundred and fifteen).

Notice is hereby further given that a particular and detailed statement of the property affected showing section or ward, block and lot number thereof as the same may be on the Tax Map of the City of New York for the Borough of Manhattan and the tax liens thereon which are to be sold, is published in a pamphlet and that copies thereof are deposited in the office of the Collector of Assessments and Arrears in the Borough of Manhattan and will be delivered to any person applying for the same.

DANIEL MOYNAHAN, Collector of Assessments and Arrears of the City of New York.

Dated, New York, May 5, 1915.

This notice applies to arrears as of March 15, 1915.

m5,12,19,26,j2,9,16,23,30,jy7,14,21,28,a4,11,18,25

Corporation Sales of Buildings.

CORPORATION SALE OF BUILDINGS AND APPURTENANCES THERETO ON CITY REAL ESTATE BY SEALED BIDS.

AT THE REQUEST OF THE PRESIDENT of the Borough of The Bronx, public notice is hereby given that the Commissioners of the Sinking Fund, by virtue of the powers vested in them by law, will offer for sale by sealed bids certain encroachments standing upon property owned by The City of New York, acquired by it for street opening purposes in the

Borough of The Bronx.

BEING the buildings, parts of buildings, etc., standing within the lines of East 214th Street, from White Plains Road to Barnes Avenue, in the Borough of The Bronx, which are more particularly described on a certain map on file in the office of the Collector of City Revenue, Department of Finance, Room 368, Municipal Building, Borough of Manhattan.

PURSUANT to a resolution of the Commissioners of the

to the "Collector of City Revenue, Room 368, Municipal Building, New York City" from whom any further particulars regarding the buildings to be disposed of may be obtained.

THE BUILDINGS WILL BE SOLD FOR IMMEDIATE REMOVAL ONLY, SUBJECT TO THE TERMS AND CONDITIONS PRINTED ON THE LAST PAGE OF THIS ISSUE OF THE "CITY RECORD."

WM. A. PRENDERGAST, Comptroller.
City of New York, Department of Finance,
Comptroller's Office, June 17, 1915. j22,jy9

CORPORATION SALE OF BUILDINGS AND APPURTENANCES THERETO ON CITY REAL ESTATE BY SEALED BIDS.

AT THE REQUEST OF THE PRESIDENT of the Borough of Queens, public notice is hereby given that the Commissioners of the Sinking Fund, by virtue of the powers vested in them by law, will offer for sale by sealed bids certain encroachments standing upon property owned by The City of New York, acquired by it for street opening purposes in the

Borough of Queens.

BEING the buildings, parts of building, etc., standing within the lines of Perry Avenue, from the westerly line of Broad Street to Mueller Street, in the Borough of Queens, which are more particularly described on a certain map on file in the office of the Collector of City Revenue, Department of Finance, Room 368, Municipal Building, Borough of Manhattan.

PURSUANT to a resolution of the Commissioners of the Sinking Fund adopted at a meeting held June 16, 1915, the sale by sealed bids at the upset or minimum prices named in the description of each parcel of the above described buildings and appurtenances thereto will be held by direction of the Comptroller on

THURSDAY, JULY 8, 1915,
at 11 A. M., in lots and parcels, and in manner and form, and at upset prices as follows:

PARCEL NOS. 25 and 28: Part of two-story frame, brick basement house 74 Broad Street, Maspeth. Cut 9 feet on front by 22 feet on rear. Upset price, \$50.00.

PARCEL NOS. 26-27: Two-story and basement frame house No. 76 Broad Street, Maspeth, and barn in rear. Upset price, \$100.00.

PARCEL NO. 52: Part of two-story frame house on the northeast corner of Perry Avenue and Marabel Avenue (Washington Place). Cut 0.57 feet on west side by 0.43 feet on east side. Upset price, \$5.00.

PARCEL NO. 82: Part of two-story frame building on the northwest corner of Perry Avenue and Clermont Avenue. Cut 0.51 feet on west side by 0.53 feet on east side. Upset price, \$5.00.

PARCEL NO. 227: Part of two-story frame Hook & Ladder building. Cut 2.3 feet on east and west sides. Upset price, \$5.00.

PARCEL NO. 228: Part of porch, steps and fence east of and adjoining Parcel No. 227. Upset price, \$5.00.

Sealed bids (blank form of which may be obtained upon application) will be received by the Comptroller at the office of the Collector of City Revenue, Room 368, Municipal Building, Borough of Manhattan, until 11.00 a. m. on the 8th day of July, 1915, and then publicly opened for the sale for removal of the above-described buildings and appurtenances thereto, and the award will be made to the highest bidder within twenty-four hours, or as soon as possible thereafter.

Each parcel must be bid for separately and will be sold in its entirety, as described in above advertisement.

Each and every bid must be accompanied by a deposit of cash or certified check in a sum equal to 25 per cent. of the amount of the bid, except that a minimum deposit of \$50 will be required with all bids, and that a deposit of \$500 will be sufficient to entitle bidders to bid on any or all of the buildings.

Deposits of unsuccessful bidders will be returned within twenty-four hours after successful bidders have paid purchase price in full and given security, and those of successful bidders may be declared forfeited to The City of New York by the Comptroller upon the failure of the successful bidder to further comply with the requirements of the terms and conditions of the sale as set forth hereinafter.

Successful bidders will be required to pay the purchase money and deposit the required security within twenty-four hours of the receipt of notification of the acceptance of their bids.

The Comptroller reserves the right to reject any and all bids and to waive any defects or informalities in any bid should it be deemed in the interest of The City of New York to do so.

All bids must state clearly (1) the number or description of the building or buildings bid for, (2) the amount of the bid, (3) the full name and address of the bidder.

All bids must be inclosed in properly sealed envelopes, marked "Proposals to be opened July 8, 1915," and must be delivered, or mailed in time for their delivery, prior to 11 a. m. of that date to the "Collector of City Revenue, Room 368, Municipal Building, New York City" from whom any further particulars regarding the buildings to be disposed of may be obtained.

THE BUILDINGS WILL BE SOLD FOR IMMEDIATE REMOVAL ONLY, SUBJECT TO THE TERMS AND CONDITIONS PRINTED ON THE LAST PAGE OF THIS ISSUE OF THE "CITY RECORD."

WM. A. PRENDERGAST, Comptroller.
City of New York, Department of Finance,
Comptroller's Office, June 17, 1915. j21,jy8

Interest on City Bonds and Stock.

THE INTEREST DUE JULY 1, 1915, ON REGISTERED bonds and stock of The City of New York, and of former corporations now included therein, will be paid on that day by the Comptroller at his office (Room 853) in the Municipal Building at Chambers and Centre Streets, in the Borough of Manhattan.

The interest due July 1, 1915, on the coupon bonds of the late City of Brooklyn will be paid on that day by the Nassau National Bank of Brooklyn, 26 Court st., in the Borough of Brooklyn.

The interest due on July 1, 1915, on coupon bonds of former corporations now included in The City of New York, except the late City of Brooklyn and the former County of Queens, will be paid on that day at the office of the Guaranty Trust Co. of New York, 140 Broadway, Borough of Manhattan.

The coupons that are payable on July 1, 1915, for interest on bonds issued by the former County of Queens will be paid on that day at the Queens County Bank, Branch of the Corn Exchange Bank, Borden ave. and Front st., Long Island City.

The books for the transfer of bonds and stock on which interest is due on July 1, 1915, will be closed from June 15, 1915, to July 1, 1915.

WILLIAM A. PRENDERGAST, Comptroller.
City of New York, Department of Finance,
Comptroller's Office, June 1st, 1915. j1,jy1

Sureties on Contracts.

UNTIL FURTHER NOTICE SURETY COMPANIES will be accepted as sufficient upon the following contracts to the amounts named: Supplies of Any Description, Including Gas and Electricity.

One company on a bond up to \$50,000.
When such company is authorized to write that

amount as per letter of Comptroller to the surety companies, dated January 1, 1914.

Construction.
One company on a bond up to \$25,000.
Including regulating, grading, paving, sewers, maintenance, dredging, construction of parks, parkways, docks, buildings, bridges, tunnels, aqueducts, repairs, heating, ventilating, plumbing, etc., etc.

When such company is authorized to write that amount as per letter of Comptroller to the surety companies, dated January 1, 1914.

Asphalt, Asphalt Block and Wood Block Pavements.

Two companies will be required on any and every bond up to amount authorized by letter of Comptroller to the surety companies, dated January 1, 1914.

WILLIAM A. PRENDERGAST, Comptroller.

Confirmation of Assessments.

NOTICE TO PROPERTY OWNERS.

IN PURSUANCE OF SECTION 1018 OF THE Greater New York Charter, the Comptroller of The City of New York hereby gives public notice to all persons, owners of property, affected by the following assessments for LOCAL IMPROVEMENTS IN THE BOROUGH OF QUEENS:

FIRST WARD.

RIDGE STREET—REGULATING, GRADING, CURBING AND FLAGGING from the Boulevard to Ely avenue. Area of assessment: Both sides of Ridge street from the Boulevard to Ely avenue, and to the extent of half the block at the intersecting streets and avenues.

SEWER IN SHERMAN STREET from Camelia street to Elm street and from Temple street to Grand avenue; and **DRAINS IN SHERMAN STREET** from Broadway to Camelia street and from Elm street to Temple street. Area of assessment affects properties in Blocks Nos. 15 to 19, inclusive, and 29 to 33, inclusive.

FOURTH WARD.

SEWER IN SPRUCE STREET from Jamaica avenue to St. Ann's avenue, and in ST. ANN'S AVENUE from Birch street to Brevoort street. Area of assessment affects properties in Blocks Nos. 148, 149, 150, 202 and 203.

SEWER IN CHICHESTER AVENUE from Freedom avenue to Ocean avenue, east side, and in **LAWN AVENUE** from Chichester avenue to Beaufort avenue. Area of assessment affects properties in Blocks Nos. 365, 435, 437 and 438.

SEWER IN CHICHESTER AVENUE from Lefferts avenue to Maure avenue; in **BIRCH STREET, SPRUCE STREET and SOUTH COCHRAN AVENUE** from Atlantic avenue to Chichester avenue; **SOUTH VILLA STREET** from Garden street to Chichester avenue; **SOUTH WICKS STREET and SOUTH MORRIS AVENUE** from Garden street to Beaufort avenue. Area of assessment affects properties in Blocks Nos. 483, 484, 486, 487, 489, 491, 492, 494, 495, 497, 498, 500, 501, 503, 504, 506 and 507.

SEWER IN KIMBALL AVENUE from Freedom avenue to Hatch avenue; **OCEAN AVENUE**, west side, from Kimball avenue to Jerome avenue; **THEDFORD AVENUE** from Kimball avenue to Jerome avenue; **HATCH AVENUE** from Kimball avenue to Jerome avenue, and in **JEROME AVENUE** from Ocean avenue to Hatch avenue. Area of assessment affects properties in Blocks Nos. 362, 364, 404 to 404, inclusive, and 523 to 526, inclusive.

—that the same were confirmed by the Board of Assessors June 15, 1915, and entered June 15, 1915, in the Record of Titles of Assessments, kept in the Bureau for the Collection of Assessments and Arrears of Taxes and Assessments and of Water Rents, and unless the amount assessed for benefit on any person or property shall be paid within sixty days after the date of said entry of the assessments interest will be collected thereon, as provided by section 1019 of the Greater New York Charter.

Said section provides, in part, "If any such assessment shall remain unpaid for the period of sixty days after the date of entry thereof in the said Record of Titles of Assessments, it shall be the duty of the officer authorized to collect and receive the amount of such assessment, to charge, collect and receive interest thereon at the rate of seven per centum per annum to be calculated to the date of payment from the date when such assessment became a lien, as provided by section 159 of this act."

The above assessments are payable to the Collector of Assessments and Arrears at the Bureau for the Collection of Assessments and Arrears of Taxes and Assessments and of Water Rents, in the Municipal Building, Court House Square, Long Island City, Borough of Queens, between the hours of 9 a. m. and 2 p. m., and on Saturdays from 9 a. m. to 12 m., and all payments made thereon on or before August 14, 1915, will be exempt from interest, as above provided, and after that date will be subject to a charge of interest at the rate of seven per centum per annum from the date when such assessments became liens to the date of payment.

WILLIAM A. PRENDERGAST, Comptroller.
City of New York, Department of Finance,
Comptroller's Office, June 15, 1915. j22,jy2

NOTICE TO PROPERTY OWNERS.

IN PURSUANCE OF SECTION 1018 OF THE Greater New York Charter, the Comptroller of The City of New York hereby gives public notice to all persons, owners of property, affected by the following assessments for LOCAL IMPROVEMENTS IN THE BOROUGH OF MANHATTAN:

ELEVENTH WARD, SECTION 2.

EAST ELEVENTH STREET—RESTORING ASPHALT PAVEMENT in front of Nos. 732-736. Area of assessment affects property as above known as Lot 39 in Block 380.

TWENTY-SECOND WARD, SECTION 4.
WEST SEVENTY-FIRST STREET—RESTORING ASPHALT PAVEMENT in front of No. 31. Area of assessment affects property as above known as Lot 18, Block 1124.

The above assessments were certified to the Collector of Assessments and Arrears, under the provisions of section 391 of the Greater New York Charter.

—that the same were entered on June 12, 1915, in the Record of Titles of Assessments, kept in the Bureau for the Collection of Assessments and Arrears of Taxes and Assessments and of Water Rents, and unless the amount assessed for benefit on any person or property shall be paid within sixty days after the date of said entry of the assessments interest will be collected thereon, as provided by section 1019 of the Greater New York Charter.

Said section provides, in part, "If any such assessment shall remain unpaid for the period of sixty days after the date of entry thereof in the said Record of Titles of Assessments, it shall be the duty of the officer authorized to collect and receive the amount of such assessment, to charge, collect and receive interest thereon at the rate of seven per centum per annum to be calculated to the date of payment from the date when such assessment became a lien, as provided by section 159 of this act."

Section 159 of this act provides * * * "An assessment shall become a lien upon the real

estate affected thereby ten days after its entry in the said record."

The above assessments are payable to the Collector of Assessments and Arrears at the Bureau for the Collection of Assessments and Arrears of Taxes and Assessments and of Water Rents, Municipal Building, north side, third floor, Borough of Manhattan, between the hours of 9 a. m. and 2 p. m., and on Saturdays from 9 a. m. to 12 m., and all payments made thereon on or before August 11, 1915, will be exempt from interest as above provided, and after that date will be subject to a charge of interest at the rate of seven per centum per annum from the date when such assessments became liens to the date of payment.

WILLIAM A. PRENDERGAST, Comptroller.
City of New York, Department of Finance,
Comptroller's Office, June 12, 1915. j22,jy2

NOTICE TO PROPERTY OWNERS.

IN PURSUANCE OF SECTION 1018 OF THE Greater New York Charter, the Comptroller of The City of New York hereby gives public notice to all persons, owners of property, affected by the following assessment for LOCAL IMPROVEMENTS IN THE BOROUGH OF BROOKLYN:

SEVENTH WARD, SECTION 7; EIGHT-TEENTH WARD, SECTION 10; TWENTY-FIFTH WARD, SECTION 6, and TWENTY-SEVENTH WARD, SECTION 11.

FENCING VACANT LOTS on ATLANTIC AVENUE, north side, between Grand and Clason avenues; **LOUIS PLACE**, west side, between Herkimer street and Atlantic avenue; **KNICKERBOCKER AVENUE**, east side, between Melrose street and Flushing avenue; and **BUSHWICK AVENUE**, east side, between Metropolitan avenue and Devoe street. Area of assessment affects Lots 70 to 73, inclusive, and 25 in Block 2019; Lots 32 and 33, Block 1560; Lots 2 to 6, inclusive, Block 3159; and Lots 6 and 8 in Block 2916.

—that the same was confirmed by the Board of Assessors on June 15, 1915, and entered on June 15, 1915, in the Record of Titles of Assessments, kept in the Bureau for the Collection of Assessments and Arrears of Taxes and Assessments and of Water Rents, and unless the amount assessed for benefit on any person or property shall be paid within sixty days after the date of said entry of the assessment interest will be collected thereon, as provided by section 1019 of the Greater New York Charter.

Said section provides, in part, "If any such assessment shall remain unpaid for the period of sixty days after the date of entry thereof in the said Record of Titles of Assessments, it shall be the duty of the officer authorized to collect and receive the amount of such assessment, to charge, collect and receive interest thereon at the rate of seven per centum per annum to be calculated to the date of payment from the date when such assessment became a lien, as provided by section 159 of this act."

Section 159 of this act provides * * * "An assessment shall become a lien upon the real estate affected thereby ten days after its entry in the said record."

The above assessment is payable to the Collector of Assessments and Arrears at the Bureau for the Collection of Assessments and Arrears of Taxes and Assessments and of Water Rents, in the Offerman Building, 503 Fulton street, Borough of Brooklyn, between the hours of 9 a. m. and 2 p. m., and on Saturdays from 9 a. m. to 12 m., and all payments made thereon on or before August 14, 1915, will be exempt from interest as above provided, and after that date will be subject to a charge of interest at the rate of seven per centum per annum from the date when such assessment became a lien to the date of payment.

WILLIAM A. PRENDERGAST, Comptroller.
City of New York, Department of Finance,
Comptroller's Office, June 15, 1915. j22,jy2

NOTICE TO PROPERTY OWNERS.

IN PURSUANCE OF SECTION 1018 OF THE Greater New York Charter, the Comptroller of The City of New York hereby gives public notice to all persons, owners of property, affected by the following assessments for LOCAL IMPROVEMENTS IN THE BOROUGH OF THE BRONX:

TWENTY-THIRD WARD, SECTION 10.
SENECA AVENUE—REGULATING, GRADING, SETTING AND RESETTING CURBSTONES, FLAGGING AND REFLAGGING SIDEWALKS, LAYING AND RELAYING CROSSWALKS AND PAVING, from Hunt's Point avenue to 100 feet east of Edgewater Road. Area of assessment: Both sides of Seneca avenue from Hunt's Point road to the bulkhead line of the Bronx River and to the extent of half the block at the intersecting streets.

LONGWOOD AVENUE AND BARRY STREET—RECEIVING BASIN at the southwest corner. Area of assessment affects property in Block 2736.

TWENTY-FOURTH WARD, SECTION 11.
WALTON AVENUE AND EAST ONE HUNDRED AND SEVENTY-FOURTH STREET—RECEIVING BASIN at the southeast corner. Area of assessment affects properties in Blocks Nos. 2795, 2822, 2823, 2825, 2826 and 2838.

TWENTY-FOURTH WARD, SECTION 12.

BAILEY AVENUE AND WEST TWO HUNDRED AND THIRTY-EIGHTH STREET—RECEIVING BASINS at the northeast and southeast corners. Area of assessment affects Blocks Nos. 3262 and 3263.

—that the same were confirmed by the Board of Assessors on June 15, 1915, and entered June 15, 1915, in the Record of Titles of Assessments, kept in the Bureau for the Collection of Assessments and Arrears of Taxes and Assessments and of Water Rents, and unless the amount assessed for benefit on any person or property shall be paid within sixty days after the date of said entry of the assessments interest will be collected thereon, as provided by section 1019 of the Greater New York Charter.

Said section provides, in part, "If any such assessment shall remain unpaid for the period of sixty days after the date of entry thereof in the said Record of Titles of Assessments, it shall be the duty of the officer authorized to collect and receive the amount of such assessment, to charge, collect and receive interest thereon at the rate of seven per centum per annum to be calculated to the date of payment from the date when such assessment became a lien, as provided by section 159 of this act."

Section 159 of this act provides * * * "An assessment shall become a lien upon the real estate affected thereby ten days after its entry in the said record."

The above assessments are payable to the Collector of Assessments and Arrears at the Bureau for the Collection of Assessments and Arrears of Taxes and Assessments and of Water Rents, in the Bergen Building, fourth floor, southeast corner of Arthur and Tremont aves., Borough of The Bronx, between the hours of 9 a. m. and 2 p. m., and on Saturdays from 9 a. m. to 12 m., and all payments made thereon on or before August 14, 1915, will be exempt from interest, as above provided, and after that date will be subject to a charge of interest at the rate of seven per centum per annum from the date when such assessments became liens to the date of payment.

WILLIAM A. PRENDERGAST, Comptroller.
City of New York, Department of Finance,
Comptroller's Office, June 15, 1915. j22,jy2

NOTICE OF ASSESSMENTS FOR OPENING STREETS AND PARKS.

IN PURSUANCE OF SECTION 1005 OF THE Greater New York Charter, the Comptroller of The City of New York hereby gives public notice of the confirmation by the Supreme Court and the entering in the Bureau for the Collection of Assessments and Arrears of the assessment for OPENING AND ACQUIRING TITLE to the following named avenue in the BOROUGH OF QUEENS:

FIRST WARD.

HARRIS AVENUE—OPENING, from Vernon avenue to Jackson avenue. Confirmed February 24, 1912, and April 30, 1915. Entered June 15, 1915. Area of assessment includes all those lands, tenements and hereditaments and premises situate, lying and being in the Borough of Queens, in The City of New York, which, taken together, are bounded and described as follows, viz.:

Beginning at a point formed by the intersection of a line parallel to and distant 100 feet northwesterly from the northwesterly line of Vernon avenue and the southerly line of the Queensborough Bridge approach; running thence southeasterly along the southerly line of the Queensborough Bridge approach and its southeasterly prolongation to its intersection with a line parallel to and distant 100 feet southerly from the southerly line of Jackson avenue; thence southwesterly along said parallel line to its intersection with the southeasterly prolongation of a line parallel to and distant 490 feet southwesterly from the southwesterly line of Harris avenue; thence northwesterly along said southeasterly prolongation and parallel line to its intersection with a line parallel to and distant 100 feet northwesterly from the northwesterly line of Vernon avenue; thence northeasterly along said last mentioned parallel line to the point or place of beginning.

FOURTH WARD.

SEATTLE STREET—OPENING, from Chichester avenue to Liberty avenue. Confirmed May 21, 1915; entered June 15, 1915. Area of assessment includes all those lands, tenements and hereditaments and premises situate and being in the Borough of Queens, in The City of New York, which, taken together, are bounded and described as follows, viz.:

Bounded on the north by the prolongation of a line midway between Colby street and Chichester avenue, as these streets are laid out where they adjoin Freedom avenue on the west; on the east by a line always midway between Seattle street and Portland avenue and by the prolongation of the said line; on the south by a line distant 100 feet southerly from and parallel with the southerly line of Liberty avenue, the said distance being measured at right angles to Liberty avenue; and on the west by a line midway between Seattle street and Oxford avenue, and by the prolongation of the said line; excluding, however, such land as may be exempted from assessment under the provisions of section 992 of the City Charter.

The above entitled assessment was entered on the date hereinbefore given in the Record of Titles of Assessments, kept in the Bureau for the Collection of Assessments and Arrears of Taxes and Assessments and of Water Rents. Unless the amount assessed for benefit on any person or property shall be paid within sixty days after the date of said entry of the assessment, interest will be collected thereon, as provided by section 1006 of the Greater New York Charter.

Said section provides, in part, "If any such assessment shall remain unpaid for the period of sixty days after the date of entry thereof in the said Record of Titles of Assessments, it shall be the duty of the officer authorized to collect and receive the amount of such assessment, to charge, collect and receive interest thereon at the rate of seven per centum per annum, to be calculated to the date of payment from the date when such assessment became a lien, as provided by section 159 of this act."

Section 159 of this act provides * * * "An assessment shall become a lien upon the real estate affected thereby ten days after its entry in the said record."

The above assessment is payable to the Collector of Assessments and Arrears at the Bureau for the Collection of Assessments and Arrears of Taxes and Assessments and of Water Rents, in the Municipal Building, Court House Square, Long Island City, Borough of Queens, between the hours of 9 a. m. and 2 p. m., and on Saturdays from 9 a. m. to 12 m., and all payments made thereon on or before August 14, 1915, will be exempt from interest as above provided, and after that date will be subject to a charge of interest at the rate of seven per centum per annum from the date when such assessment became a lien to the date of payment.

WM. A. PRENDERGAST, Comptroller.
City of New York, Department of Finance,
Comptroller's Office, June 15, 1915. j17,j28

NOTICE OF ASSESSMENTS FOR OPENING STREETS AND PARKS.

IN PURSUANCE OF SECTION 1005 OF THE Greater New York Charter, the Comptroller of The City of New York hereby gives public notice of the confirmation by the Supreme Court and the entering in the Bureau for the Collection of Assessments and Arrears of the assessment for OPENING AND ACQUIRING TITLE to the following named road in the BOROUGH OF RICHMOND:

FOURTH WARD.

AMBOY ROAD—OPENING AND EXTENDING, between Ocean View Cemetery and a radial line distant 798.75 feet easterly from the westerly terminus of Amboy Road at Great Kills Road, the said distance being measured along the northerly line of Amboy road as said portion of Amboy road is now laid out upon the City Map. Confirmed May 22, 1915; entered June 15, 1915. Area of assessment includes all those lands, tenements and hereditaments and premises situate and being in the Borough of Richmond, in The City of New York, which, taken together, are bounded and described as follows, viz.:

Beginning at a point on the northerly line of Amboy road distant 200 feet westerly from its westerly terminus at Great Kills road, as shown on a map approved by the Board of Estimate and Apportionment on May 2, 1912, the said distance being measured along a straight line, and running thence northwesterly along a line normal to the northerly line of Amboy road to the intersection with the prolongation of a line distant 1,000 feet northwesterly from and parallel with the first tangent in the northwesterly line of Amboy road northeast of Great Kills road, the said distance being measured at right angles to Amboy road; thence northwesterly in a series of straight lines, each of which is distant 1,000 feet northwesterly from and parallel with the successive tangents in the northwesterly line of Amboy road or their prolongations, the said distances being measured at right angles respectively to the tangents of reference, to the intersection with a line at right angles to Amboy road and passing through a point on its northwesterly side at its easterly terminus near the property line of the Ocean View Cemetery as shown on the map hereinbefore referred to; thence northwesterly in a straight line to a point on a line normal to the northwesterly line of Amboy road and passing through a point on its northwesterly side distant 1,000 feet northwesterly from its easterly terminus hereinbefore described, the said distance being measured along

the line of Amboy road, and the said point being distant 1,000 feet northwesterly from the northwesterly line of Amboy road; thence south-easterly along the said line normal to the line of Amboy road and along the prolongation of the said line to a point distant 1,000 feet southeasterly from its intersection with the south-easterly line of Amboy road; thence southwesterly in a straight line to a point on a line at right angles to Amboy road and passing through a point on its northwesterly side at its easterly terminus hereinbefore described, the said point being distant 1,000 feet southeasterly from the southeasterly line of Amboy road; thence southwesterly along a series of straight lines, each of which is distant 1,000 feet southeasterly from and parallel with the successive tangents in the southeasterly line of Amboy road or their prolongations, the said distances being measured respectively at right angles to the tangents of reference, to the intersection with a radial line passing through the point of reverse curvature in the southerly line of Amboy road at Great Kills road; thence westwardly in a straight line to a point on a line normal to the northerly line of Amboy road and passing through the point of beginning, the said point being distant 1,000 feet southerly from the southerly line of Amboy road; thence northwardly along the said line normal to the line of Amboy road to the point or place of beginning.

The above entitled assessment was entered on the date hereinbefore given in the Record of Titles of Assessments, kept in the Bureau for the Collection of Assessments and Arrears of Taxes and Assessments and of Water Rents, and unless the amount assessed for benefit on any person or property shall be paid within sixty days after the date of said entry of the assessment, interest will be collected thereon, as provided by section 1006 of the Greater New York Charter.

Said section provides, in part, "If any such assessment shall remain unpaid for the period of sixty days after the date of entry thereof in the said Record of Titles of Assessments, it shall be the duty of the officer authorized to collect and receive the amount of such assessment, to charge, collect and receive interest thereon at the rate of seven per centum per annum, to be calculated to the date of payment from the date when such assessment became a lien, as provided by section 159 of this act."

Section 159 of this act provides * * * "An assessment shall become a lien upon the real estate affected thereby ten days after its entry in the said record."

The above assessment is payable to the Collector of Assessments and Arrears at the Bureau for the Collection of Assessments and Arrears of Taxes and Assessments and of Water Rents, Borough Hall, St. George, Borough of Richmond, between the hours of 9 a. m. and 2 p. m., and on Saturdays from 9 a. m. to 12 m., and all payments made thereon on or before August 14, 1915, will be exempt from interest as above provided, and after that date will be subject to a charge of interest at the rate of seven per centum per annum from the date when such assessment became a lien to the date of payment.

WILLIAM A. PRENDERGAST, Comptroller.
City of New York, Department of Finance,
Comptroller's Office, June 15, 1915. j17,28

NOTICE OF ASSESSMENTS FOR OPENING STREETS AND PARKS.

IN PURSUANCE OF SECTION 1005 OF THE Greater New York Charter, the Comptroller of The City of New York hereby gives public notice of the confirmation by the Supreme Court and the entering in the Bureau for the Collection of Assessments and Arrears of the assessment for OPENING AND ACQUIRING TITLE to the following named avenue in the BOROUGH OF QUEENS:

SECOND WARD.

ALSTYNE AVENUE—OPENING, from Card place to Radcliff street. Confirmed April 10, 1915; entered June 10, 1915. Area of assessment includes all those lands, tenements and hereditaments and premises situate and being in the Borough of Queens, in The City of New York, which, taken together, are bounded and described as follows, viz.:

Beginning at a point on the prolongation of a line midway between Alstyn Avenue and Lutting street, as these streets are laid out west of Junction Avenue, distant 100 feet westerly from the westerly line of Card place, the said distance being measured at right angles to Card place, and running thence eastwardly along the said line midway between Alstyn Avenue and Lutting street, and along the prolongation of the said line to the intersection with the prolongation of a line midway between Alstyn Avenue and Merritt place; thence eastwardly along the said line midway between Alstyn Avenue and Merritt place and along the prolongations of the said line to the intersection with the westerly line of Corona Avenue; thence eastwardly in a straight line to a point on the easterly line of Sothorn Avenue where it is intersected by a line midway between Alstyn Avenue and Fanning place; thence eastwardly along the said line midway between Alstyn Avenue and Fanning place to the intersection with the westerly line of Marlowe Avenue; thence eastwardly in a straight line to a point on the easterly line of Marlowe Avenue distant 100 feet northwesterly from the prolongation of the northerly line of Alstyn Avenue, as this street is laid out east of Marlowe Avenue, the said distance being measured at right angles to Alstyn Avenue; thence eastwardly and parallel with Alstyn Avenue and the prolongations thereof to the intersection with the northwesterly line of Radcliff street; thence southeasterly at right angles to Radcliff street to the intersection with a line midway between Radcliff street and Strong street; thence southwesterly along the said line midway between Radcliff street and Strong street to the intersection with a line at right angles to Radcliff street and passing through a point on its southeasterly side distant 100 feet southerly from the southerly line of Alstyn Avenue, the said distance being measured at right angles to Alstyn Avenue; thence northwesterly along the said line at right angles to Radcliff street to the intersection with its southeasterly side; thence westwardly and parallel with Alstyn Avenue to the intersection with the prolongation of a line midway between Alstyn Avenue and Gerry Avenue, as these streets are laid out between Sothorn Avenue and Marlowe Avenue; thence westwardly along the said line midway between Alstyn Avenue and Gerry Avenue and along the prolongations of the said line to the intersection with a line bisecting the angle formed by the intersection of the prolongations of the centre lines of Alstyn Avenue and Gerry Avenue, as these streets are laid out immediately east of and adjoining Junction Avenue; thence westwardly along the said bisecting line to the intersection with a line distant 100 feet southerly from and parallel with the southerly line of Alstyn Avenue, as this street is laid out between Card place and Junction Avenue, the said distance being measured at right angles to Alstyn Avenue; thence westwardly along the said line parallel with Card place to the point or place of beginning.

The above entitled assessment was entered on the date hereinbefore given in the Record of

Titles of Assessments, kept in the Bureau for the Collection of Assessments and Arrears of Taxes and Assessments and of Water Rents. Unless the amount assessed for benefit on any person or property shall be paid within sixty days after the date of said entry of the assessment, interest will be collected thereon, as provided by section 1006 of the Greater New York Charter.

Said section provides, in part, "If any such assessment shall remain unpaid for the period of sixty days after the date of entry thereof in the said Record of Titles of Assessments, it shall be the duty of the officer authorized to collect and receive the amount of such assessment, to charge, collect and receive interest thereon at the rate of seven per centum per annum, to be calculated to the date of payment from the date when such assessment became a lien, as provided by section 159 of this act."

Section 159 of this act provides * * * "An assessment shall become a lien upon the real estate affected thereby ten days after its entry in the said record."

The above assessment is payable to the Collector of Assessments and Arrears at the Bureau for the Collection of Assessments and Arrears of Taxes and Assessments and of Water Rents, in the Municipal Building, Court House Square, Long Island City, Borough of Queens, between the hours of 9 a. m. and 2 p. m., and on Saturdays from 9 a. m. to 12 m., and all payments made thereon on or before August 9, 1915, will be exempt from interest as above provided, and after that date will be subject to a charge of interest at the rate of seven per centum per annum from the date when such assessment became a lien to the date of payment.

WM. A. PRENDERGAST, Comptroller.
City of New York, Department of Finance,
Comptroller's Office, June 10, 1915. j14,24

NOTICE OF ASSESSMENTS FOR OPENING STREETS AND PARKS.

IN PURSUANCE OF SECTION 1005 OF THE Greater New York Charter, the Comptroller of The City of New York hereby gives public notice of the confirmation by the Supreme Court and the entering in the Bureau for the Collection of Assessments and Arrears of the assessment for OPENING AND ACQUIRING TITLE to the following named road in the BOROUGH OF RICHMOND:

FIRST WARD.

AN EASEMENT FOR SEWER PURPOSES between KNOX STREET AND BROADWAY, north of Franklin street. Confirmed April 17, 1915; entered June 10, 1915. Area of assessment includes all those lands, tenements and hereditaments and premises situate and being in the Borough of Richmond, in The City of New York, which, taken together, are bounded and described as follows, viz.:

Bounded on the north by the southerly line of Richmond terrace, on the east by a line always distant 100 feet easterly from and parallel with the easterly line of Knox street, the said distance being measured at right angles to Knox street; on the south by the northerly line of Franklin street, and on the west by a line always distant 100 feet westerly from and parallel with the westerly line of Knox street, the said distance being measured at right angles to Knox street.

The above entitled assessment was entered on the day hereinbefore given in the Record of Titles of Assessments, kept in the Bureau for the Collection of Assessments and Arrears of Taxes and Assessments and of Water Rents, and unless the amount assessed for benefit on any person or property shall be paid within sixty days after the date of said entry of the assessment, interest will be collected thereon, as provided by section 1006 of the Greater New York Charter.

Said section provides, in part, "If any such assessment shall remain unpaid for the period of sixty days after the date of entry thereof in the said Record of Titles of Assessments, it shall be the duty of the officer authorized to collect and receive the amount of such assessment, to charge, collect and receive interest thereon at the rate of seven per centum per annum, to be calculated to the date of payment from the date when such assessment became a lien, as provided by section 159 of this act."

Section 159 of this act provides * * * "An assessment shall become a lien upon the real estate affected thereby ten days after its entry in the said record."

The above assessment is payable to the Collector of Assessments and Arrears at the Bureau for the Collection of Assessments and Arrears of Taxes and Assessments and of Water Rents, Borough Hall, St. George, Borough of Richmond, between the hours of 9 a. m. and 2 p. m., and on Saturdays from 9 a. m. to 12 m., and all payments made thereon on or before August 9, 1915, will be exempt from interest as above provided, and after that date will be subject to a charge of interest at the rate of seven per centum per annum from the date when such assessment became a lien to the date of payment.

WILLIAM A. PRENDERGAST, Comptroller.
City of New York, Department of Finance,
Comptroller's Office, June 10, 1915. j14,24

NOTICE OF ASSESSMENTS FOR OPENING STREETS AND PARKS.

IN PURSUANCE OF SECTION 1005 OF THE Greater New York Charter, the Comptroller of The City of New York hereby gives public notice of the confirmation by the Supreme Court and the entering in the Bureau for the Collection of Assessments and Arrears of the assessment for OPENING AND ACQUIRING TITLE to the following named avenues in the BOROUGH OF THE BRONX:

TWENTY-FOURTH WARD, SECTION 13.

NETHERLAND AVENUE—OPENING, from Kappock street to West Two Hundred and Thirtieth street. Confirmed May 10, 1915; entered June 10, 1915. Area of assessment includes all those lands, tenements and hereditaments and premises situate and being in the Borough of The Bronx, in The City of New York, which, taken together, are bounded and described as follows, viz.:

Beginning at a point on the prolongation of a line distant 100 feet northeasterly from and parallel with the northeasterly line of West Two Hundred and Thirtieth street as this street is laid out between Netherland Avenue and Arlington Avenue, the said distance being measured at right angles to West Two Hundred and Thirtieth street, where it is intersected by a line bisecting the angle formed by the intersection of the prolongations of the centre lines of Netherland Avenue and Johnson Avenue, as these streets are laid out immediately adjoining West Two Hundred and Thirtieth street on the south, and running thence southwesterly along the said bisecting line to the intersection with a line bisecting the angle formed by the intersection of the prolongations of the southeasterly line of Netherland Avenue and the northeasterly line of Spuyten Duyvil road as these streets are laid out at West Two Hundred and Twenty-seventh street; thence southwesterly along the said bisecting line to a point distant 100 feet northwesterly from the northerly line of Johnson Avenue, the said distance being measured at right angles to Johnson Avenue; thence westwardly and always distant 100 feet northwesterly from and parallel with the northerly line of Johnson Avenue to a point distant 160 feet southerly from the northerly line of Netherland Avenue, the said distance being measured at right angles to Netherland Avenue; thence westwardly and always

distant 160 feet southerly from and parallel with the northerly line of Netherland Avenue to the intersection with the southeasterly line of Kappock street; thence northwesterly at right angles to Kappock street a distance of 160 feet; thence generally northwardly and always distant 100 feet westerly from and parallel with the westerly line of Kappock street to the intersection with a line at right angles to Kappock street and passing through a point on its easterly side where it is intersected by the centre line of Arlington Avenue; thence eastwardly along the said line at right angles to Kappock street to the intersection with the easterly line of Kappock street; thence eastwardly along the centre line of Arlington Avenue to a point distant 100 feet easterly from the easterly line of Kappock street, the said distance being measured at right angles to Kappock street; thence southwardly and always distant 100 feet easterly from and parallel with the easterly lines of Kappock street and of Netherland Avenue, to the intersection with the prolongation of a line midway between Netherland Avenue and Arlington Avenue as these streets are laid out between West Two Hundred and Twenty-seventh street and West Two Hundred and Thirtieth street; thence northeasterly along the aforesaid line midway between Netherland Avenue and Arlington Avenue, and along the prolongation of the said line to the intersection with a line midway between Netherland Avenue and Arlington Avenue as these streets are laid out where they adjoin West Two Hundred and Thirtieth street on the north; thence north-easterly along the last described line midway between Netherland Avenue and Arlington Avenue to the intersection with a line parallel with West Two Hundred and Thirtieth street, and passing through the point of beginning; thence south-easterly along the said line parallel with West Two Hundred and Thirtieth street to the point or place of beginning.

TWENTY-FOURTH WARD, SECTION 14.
DAMIS AVENUE—OPENING, from Lafayette Avenue to Westchester Avenue, and BRONX RIVER AVENUE—OPENING, from Lafayette Avenue to Randall Avenue. Confirmed May 11, 1915; entered June 10, 1915. Area of assessment includes all those lands, tenements and hereditaments and premises situate and being in the Borough of The Bronx, in The City of New York, which, taken together, are bounded and described as follows, viz.:

Beginning at a point on the southerly line of Westchester Avenue midway between Fenell Avenue and Damis Avenue, and running thence southwardly along a line midway between Fenell Avenue and Damis Avenue to a point distant 100 feet northwesterly from the northerly line of Story Avenue; thence eastwardly and parallel with Story Avenue to the intersection with a line midway between Wheeler Avenue and Fenell Avenue; thence southwardly along the said line midway between Wheeler Avenue and Fenell Avenue to the intersection with a line midway between Story Avenue and Lafayette Avenue; thence eastwardly along the said line midway between Story Avenue and Lafayette Avenue to the intersection with a line midway between Ward Avenue and Genner Avenue; thence southwardly along the said line midway between Ward Avenue and Genner Avenue to a point distant 100 feet northwesterly from the northerly line of Lafayette Avenue; thence eastwardly and parallel with Lafayette Avenue to the intersection with a line midway between Craighill Avenue and Chanute Avenue; thence southwardly along the said line midway between

Craighill Avenue and Chanute Avenue to the intersection with a line midway between Lafayette Avenue and Seward Avenue; thence eastwardly along the said line midway between Lafayette Avenue and Seward Avenue to the intersection with a line midway between Morrison Avenue and Craighill Avenue; thence southwardly along the said line midway between Morrison Avenue and Craighill Avenue to a point distant 100 feet southerly from the southerly line of Seward Avenue; thence eastwardly and parallel with Seward Avenue to the intersection with a line midway between Metcalf Avenue and Harrod Avenue; thence southwardly along the said line midway between Metcalf Avenue and Harrod Avenue and along the prolongation of the said line to the intersection with the northeasterly bulkhead line of Bronx River, as shown on a map approved by the Secretary of War on September 23, 1911; thence generally northwardly along the said bulkhead line to the intersection with the prolongation of a line midway between Story Avenue and Lafayette Avenue; thence eastwardly along the said prolongation of a line midway between Story Avenue and Lafayette Avenue to the intersection with the prolongation of a line midway between Bronx River Avenue and Close Avenue, as these streets are laid out north of Story Avenue; thence northwardly along the said line midway between Bronx River Avenue and Close Avenue and along the prolongation of the said line to a point distant 100 feet northwesterly from the northerly line of Story Avenue; thence eastwardly and parallel with Story Avenue to the intersection with a line midway between Damis Avenue and Close Avenue; thence northwardly along the said line midway between Damis Avenue and Close Avenue to the intersection with the southerly line of Westchester Avenue; thence eastwardly along the southerly line of Westchester Avenue to the point or place of beginning.

The above entitled assessments were entered on the date hereinbefore given in the Record of Titles of Assessments, kept in the Bureau for the Collection of Assessments and Arrears of Taxes and Assessments and of Water Rents. Unless the amount assessed for benefit on any person or property shall be paid within sixty days after the date of said entry of the assessment, interest will be collected thereon, as provided by section 1006 of the Greater New York Charter.

Said section provides, in part, "If any such assessment shall remain unpaid for the period of sixty days after the date of entry thereof in the said Record of Titles of Assessments, it shall be the duty of the officer authorized to collect and receive the amount of such assessment, to charge, collect and receive interest thereon at the rate of seven per centum per annum, to be calculated to the date of payment from the date when such assessment became a lien, as provided by section 159 of this act."

Section 159 of this act provides * * * "An assessment shall become a lien upon the real estate affected thereby ten days after its entry in the said record."

The above assessments are payable to the Collector of Assessments and Arrears at the Bureau for the Collection of Assessments and Arrears of Taxes and Assessments and of Water Rents, in the Bergen Building, fourth floor, southeast corner of Arthur and Tremont Aves., Borough of The Bronx, between the hours of 9 a. m. and 2 p. m., and on Saturdays from 9 a. m. to 12 m., and all payments made thereon on or before August 9, 1915, will be exempt from interest as above provided, and after that date will be subject to a charge of interest at the rate of seven per centum per annum from the date when above assessments became liens to the date of payment.

WILLIAM A. PRENDERGAST, Comptroller.
City of New York, Department of Finance,
Comptroller's Office, June 10, 1915. j14,24

Sale of Corporate Stock.

PROPOSALS FOR \$46,000,000.00 OF FOUR AND ONE-HALF PER CENT. CORPORATE STOCK OF THE CITY OF NEW YORK AND \$25,000,000.00 OF FOUR AND ONE-HALF PER CENT. CORPORATE STOCK (FIFTEEN YEAR SERIAL) OF THE CITY OF NEW YORK.

PRINCIPAL AND INTEREST PAYABLE IN GOLD.

Exempt from the Federal Income Tax and from All Taxation in the State of New York Except for State Purposes.

EXECUTORS, ADMINISTRATORS, GUARDIANS AND OTHERS HOLDING TRUST FUNDS ARE AUTHORIZED BY LAW TO INVEST IN SAID STOCK.

Separate Bids Must Be Made for Each Class.

SEALED PROPOSALS WILL BE RECEIVED BY THE COMPTROLLER OF THE CITY OF New York, at his office, in the Municipal Building, in the Borough of Manhattan, in The City of New York, until 2 o'clock p. m.,

TUESDAY, THE 29TH DAY OF JUNE, 1915.

When they will be publicly opened in the presence of the Commissioners of the Sinking Fund, or such of them as shall attend, as provided by law, for the whole or a part of the following-described stock:

CORPORATE STOCK.

\$46,000,000.00 of Corporate Stock of The City of New York (For the Supply of Water, Docks and Rapid Transit), Payable both as to Principal and Interest in Gold in The City of New York, Due June 1, 1965. Interest payable semi-annually on June 1 and December 1.

Issued in Coupon Form and interchangeable, denomination of \$1,000, for Coupon Bonds or in Registered form in any multiple of \$10.

CORPORATE STOCK (SERIAL).

(Fifteen Year Serial.)

\$25,000,000.00 of Corporate Stock of The City of New York (For Various Municipal Purposes). Payable both as to principal and interest in Gold in The City of New York. Maturing annually from June 1, 1916, to June 1, 1930, inclusive. Interest payable semi-annually June 1 and December 1.

Issued in Coupon form in the denomination of \$1,000, or in Registered form in any multiple of \$10 for each maturity. Privilege of Registration given to Coupon holders.

Bids will be received only on the basis of a single price for an entire Series, for example: A single bid for \$15,000 is a proposal for 15 \$1,000 items maturing from one to fifteen years. Bids will not be accepted for separate maturities.

CONDITIONS OF SALE

As Provided for by the Greater New York Charter.

1. Separate proposals must be made for each class of Corporate Stock.
2. Proposals containing conditions other than those herein set forth will not be received or considered.
3. No proposal for stock shall be accepted for less than the par value of the same.
4. Every bidder, as a condition precedent to the reception or consideration of his proposal, shall deposit with the Comptroller in money, or by a certified check drawn to the order of said Comptroller upon a trust company or a State bank incorporated and doing business under the laws of the State of New York, or upon a national bank, Two per cent. of the par value of the stock bid for in each proposal.
5. No proposal will be received or considered which is not accompanied by such deposit.
6. All such deposits shall be returned by the Comptroller to the persons making the same within three days after the decision has been rendered as to who is or are the highest bidder or bidders, except the deposit made by the highest bidder or bidders.
7. If said highest bidder or bidders shall refuse or neglect, within five days after service of written notice of the award to him or them, to pay to the City Chamberlain the amount of the stock awarded to him or them at its par value, together with the premium thereon, less the amount deposited by him or them, the amount or amounts of deposit thus made shall be forfeited to and retained by said City as liquidated damages for such neglect or refusal, and shall thereafter be paid into the Sinking Fund of The City of New York for the Redemption of the City Debt.
8. Upon the payment into the City Treasury by the persons whose bids are accepted, of the amounts due for the stock awarded to them respectively, including accrued interest from June 1, 1915, certificates thereof shall be issued to them in such denominations provided for by the Charter as they may desire.
9. It is required by the Charter of the City that in making proposals "every bidder may be required to accept a portion of the whole amount thereof bid for by him at the same rate or proportional price as may be specified in his bid; and any bid which conflicts with this condition shall be rejected, provided, however, that any bidder offering to purchase all or any part of the bonds offered for sale at a price at par or higher may also offer to purchase all or none of said bonds at a different price, and if the Comptroller deems it to be in the interests of the City so to do, he may award the bonds to the bidder offering the highest price for all or none of said bonds; provided, however, that if the Comptroller deems it to be in the interests of the City so to do, he may reject all bids." Under this provision, the condition that the bidder will accept only the whole amount of stock bid for by him, and not any part thereof, cannot be inserted in any bids, except those for "all or none" offered by bidders who have also bid for "all or any part" of the stock offered for sale.
10. The proposals for each class, together with the security deposits, should be included in separate sealed envelopes, indorsed "Proposals for Corporate Stock" or Corporate Stock (Serial), and said envelope enclosed in another sealed envelope, addressed to the Comptroller of The City of New York. (No special form of proposal is required, therefore no blanks are furnished.)

WILLIAM A. PRENDERGAST, Comptroller.

The City of New York, Department of Finance—Comptroller's Office, June 18, 1915. j18,29

DEPARTMENT OF PARKS.

Auction Sale.

DEPARTMENT OF PARKS, BOROUGH OF Manhattan and Richmond, will sell at public auction by Daniel Greenwald, Auctioneer, at the Sheepfold, 66th Street and Central Park West, on

MONDAY, JUNE 28, 1915,
at 11 A. M.,
THE FOLLOWING SURPLUS ANIMALS,
ETC.:

1 AMERICAN BISON.
2 EWE LAMBS.
3 OLD EWES.
680 LBS. WOOL (MORE OR LESS).
25 LBS. OF CAMEL'S HAIR AND ANGORA GOAT WOOL MIXED (MORE OR LESS).

TERMS OF SALE.
The purchase money to be paid in cash or certified check at time of sale.
Purchases will be required to be removed immediately after sale.
CABOT WARD, Commissioner of Parks, Manhattan and Richmond. j19,28

Proposals.

SEALED BIDS OR ESTIMATES WILL BE received by the Park Board at the office of the Department of Parks, Municipal Building, Borough of Manhattan, until 3 o'clock p. m., on

THURSDAY, JULY 1, 1915,
Borough of Manhattan.
For repaving where directed the Cement Walks of Riverside Drive Extension and the Small Parks south of 59th Street.

Estimated quantity, 10,000 sq. ft.
The time allowed for the completion of the contract is thirty (30) working days.
The amount of security required is Nine Hundred dollars (\$900).

The bids will be compared and the contract awarded at price per sq. ft.
Blank forms and other information may be obtained at the office of the Department of Parks, Municipal Bldg. (10th floor), Centre and Chambers Sts., Bor. of Manhattan.

CABOT WARD, President; THOS. W. WHITTLE, RAYMOND V. INGERSOLL, JOHN E. WEIER, Park Commissioners. j19,j21
See General Instructions to Bidders on last page, last column, of the "City Record."

SEALED BIDS OR ESTIMATES WILL BE received by the Park Board at the office of the Department of Parks, Municipal Building, Borough of Manhattan, until 3 o'clock P. M. on

THURSDAY, JUNE 24, 1915,
Borough of Brooklyn.
NO. 1. FURNISHING AND DELIVERING LIMESTONE SCREENINGS TO PROSPECT PARK.

NO. 2. FURNISHING AND DELIVERING TRAP ROCK TO OCEAN PARKWAY AND AVENUE P.

NO. 3. FURNISHING AND DELIVERING COW BAY SAND AND GRAVEL TO PROSPECT PARK AND THE GRAVEL PIT, OCEAN PARKWAY AND AVENUE P.

The time allowed for the completion of each contract will be thirty days.
The amount of security required will be thirty (30%) per cent. of the amount for which the contract will be awarded.

A deposit of one and one-half (1½%) per cent. of the total amount of bid must accompany estimate.

Bids will be compared and the contract awarded at a lump or aggregate sum.

Bids must be submitted in duplicate.
Blank forms may be obtained at the office of the Department of Parks, Borough of Brooklyn, Litchfield Mansion, Prospect Park West and Fifth Street, Prospect Park, Brooklyn.

CABOT WARD, President; RAYMOND V. INGERSOLL, THOMAS W. WHITTLE, JOHN E. WEIER, Commissioners of Parks. j12,24

See General Instructions to Bidders on last page, last column, of the "City Record."

SEALED BIDS WILL BE RECEIVED BY the Park Board at Room 1230, Municipal Building, Borough of Manhattan, until three o'clock P. M. on

THURSDAY, JULY 8, 1915,
Boroughs of Manhattan and Richmond, The Bronx and Brooklyn.

FOR FURNISHING AND DELIVERING FLOWERING BULBS IN PARKS IN THE ABOVE NAMED BOROUGHES.

The time for the performance of the contract is until December 15, 1915.

The amount of security required is thirty (30) per cent. of the amount of the bid or estimate.

No bid will be considered unless it is accompanied by a deposit, which shall be in the form of money, or a certified check upon one of the State or National Banks of The City of New York, drawn to the order of the Comptroller, or corporate stock or certificates of indebtedness of any nature issued by The City of New York and approved by the Comptroller as of equal value to the security required. Such deposit shall be in an amount not less than one and one-half (1½) per cent. of the total amount of the bid.

The bidder will state the price per M. or other designated unit, by which the bids will be tested. The extensions must be made and footed up, as the bids will be read and awards, if made, made to the lowest bidder on the total for the class, as stated in the specifications.

Bids must be submitted in duplicate, each in a separate envelope. No bid will be accepted unless this provision is complied with.

Blank forms and further information may be obtained at Room 1226, Municipal Building, Borough of Manhattan.

CABOT WARD, President; THOMAS W. WHITTLE, RAYMOND V. INGERSOLL, JOHN E. WEIER, Park Commissioners. j8,j9,j8

See General Instructions to Bidders on last page, last column, of the "City Record," except for the address of the office for receiving and opening bids.

DEPARTMENT OF EDUCATION.

Proposals.

SEALED BIDS OR ESTIMATES WILL BE received by the Superintendent of School Buildings at the office of the Department of Education, Park Avenue and 59th Street, Manhattan, until eleven o'clock A. M., on

TUESDAY, JULY 6, 1915,

Borough of Queens.
NO. 2. FOR REPAIRING FURNITURE, ETC., IN PUBLIC SCHOOL 71, ON FOREST AVENUE, NEAR METROPOLITAN AVENUE, EAST WILLIAMSBURG, BOROUGH OF QUEENS.

The time allowed to complete the whole work will be thirty (30) working days, as provided in the contract.

The amount of security required is Seven Hundred Dollars (\$700).
The deposit accompanying bid shall be five per centum of the amount of security.

Borough of Richmond.
NO. 3. FOR ALTERATIONS, REPAIRS, ETC., AT PUBLIC SCHOOL 14, BROAD AND BROOK STREETS, STAPLETON, BOROUGH OF RICHMOND.

The time allowed to complete the whole work will be fifty-five (55) working days, as provided in the contract.

The amount of security required is Six Hundred Dollars (\$600).

The deposit accompanying bid shall be five per centum of the amount of security.
On Nos. 1 and 2 the bids will be compared and the contract will be awarded in a lump sum to the lowest bidder on each contract.

Blank forms, plans and specifications may be obtained or seen at the office of the Superintendent, at Estimating Room, 9th floor, Hall of the Board of Education, Park Avenue and 59th Street, Borough of Manhattan, and also at Branch Offices, No. 69 Broadway, Flushing, Borough of Queens, and Borough Hall, New Brighton, Borough of Richmond, for work for their respective Boroughs.

C. B. J. SNYDER, Superintendent of School Buildings. j23,jy6

See General Instructions to Bidders on last page, last column, of the "City Record."

SEALED BIDS OR ESTIMATES WILL BE received by the Superintendent of School Buildings, at the office of the Department of Education, Park Avenue and 59th Street, Manhattan, until eleven o'clock A. M., on

TUESDAY, JULY 6, 1915,

Borough of Brooklyn.
NO. 4. FOR PERMANENT EQUIPMENT OF TOOLS AND APPARATUS (ITEMS 3A TO 5B, INCLUSIVE) FOR BUSHWICK HIGH SCHOOL, ON THE SOUTHERLY SIDE OF IRVING AVENUE, ABOUT 260 FEET WEST OF PUTNAM AVENUE, BOROUGH OF BROOKLYN.

The time allowed to complete the whole work of each item will be sixty (60) working days, as provided in the contract.

The amount of security required for each item or contract is fifty (50) per cent. of award.

A separate bid must be submitted for each item, and a separate bid may also be submitted for all items, and award will be made on separate items or upon all items in one contract, as deemed to be to the best interests of the City.

Each bid or estimate must be accompanied by a certified check or cash, to the amount of two and one-half (2½) per centum of the amount of the total aggregate cost of all items bid upon. In case the aggregate cost of all items awarded to any one contractor is less than One Thousand Dollars (\$1,000) no bond or contract will be necessary for such contractor.

Only one bid will be received from a bidder for each item.

Attention of all intending bidders is expressly called to page 1 of the printed specifications.

Bidders must be prepared to submit samples upon demand. Award of contract will be made to the lowest bidder on each item or classes of items where indicated.

Bidders must state the price of each item contained in the specifications, by which the bids will be tested.

Delivery will be required to be made at the time and manner and in such quantities as may be directed.

Blank forms and specifications and further information may be obtained at the office of the Superintendent of School Buildings, at Estimating Room, 9th floor, Hall of the Board of Education, Park Avenue and 59th Street, Borough of Manhattan, and also at Branch Office, No. 131 Livingston Street, Borough of Brooklyn.

C. B. J. SNYDER, Superintendent of School Buildings. j23,jy6

See General Instructions to Bidders on last page, last column, of the "City Record."

SEALED BIDS OR ESTIMATES WILL BE received by the Superintendent of School Buildings at the office of the Department of Education, Park Avenue and 59th Street, Manhattan, until eleven o'clock A. M., on

TUESDAY, JULY 6, 1915,

Various Boroughs.
NO. 5. FOR PADLOCKS AND KEYS FOR VARIOUS SCHOOLS IN THE BOROUGHES OF MANHATTAN, BROOKLYN, QUEENS AND RICHMOND.

The time allowed to complete the whole work on each item will be twenty (20) working days, as provided in the contract.

The amount of security required for each item or contract is fifty (50%) per cent. of the award.

A separate proposal must be submitted for each item, and award will be made for each item as soon as practicable after the opening of the bids.

Each bid or estimate must be accompanied by a certified check or cash to the amount of two and one-half (2½) per centum of the amount of the total aggregate cost of all items bid upon.

In case the aggregate cost of all items awarded to any one contractor is less than One Thousand Dollars (\$1,000) no bond or contract will be necessary for such contractor.

Only one bid will be received from a bidder for each item.

Attention of all intending bidders is expressly called to pages 1 and 2 of the printed specifications.

Bidders must be prepared to submit samples upon demand.

Award of contract will be made to the lowest bidder on each item or classes of items.

Bidders must state the price of each item contained in the specifications, by which the bids will be tested.

Delivery will be required to be made at the time and manner and in such quantities as may be directed.

Blank forms and specifications and further information may be obtained at the office of the Superintendent of School Buildings, at Estimating Room, 9th floor, Hall of the Board of Education, Park Avenue and 59th Street, Borough of Manhattan.

C. B. J. SNYDER, Superintendent of School Buildings. j23,jy6

See General Instructions to Bidders on last page, last column, of the "City Record."

SEALED BIDS OR ESTIMATES WILL BE received by the Superintendent of School Buildings at the office of the Department of Education, Park Avenue and 59th Street, Manhattan, until eleven o'clock A. M., on

TUESDAY, JULY 6, 1915,

Borough of Brooklyn.
NO. 1. FOR SANITARY ALTERATIONS AT PUBLIC SCHOOLS 23, 43, 88, 108, AND TRUANT SCHOOL, BOROUGH OF BROOKLYN.

The time allowed to complete the whole work on each item on each school will be fifty-five (55) working days, as provided in the contract.
The amount of security required is as follows:

P. S. 23, Item 1, \$400; P. S. 23, Item 2, \$1,000; P. S. 43, \$300; P. S. 88, \$200; P. S. 108, \$500; T. S., Item 1, \$1,500; T. S., Item 2, \$1,500.

The deposit accompanying bid on each item for each school shall be five per centum of the amount of security.

A separate proposal must be submitted for each item for each school, and award will be made thereon.

On No. 1, the bidders must state the price of each item by which the bids will be tested. Award of contract will be made to the lowest bidder on each item.

Blank forms, plans and specifications may be obtained or seen at the office of the Superintendent, at Estimating Room, 9th floor, Hall of the Board of Education, Park Avenue and 59th

Street, Borough of Manhattan, and also at Branch Office, No. 131 Livingston Street, Borough of Brooklyn.

C. B. J. SNYDER, Superintendent of School Buildings. j23,jy6

See General Instructions to Bidders on last page, last column, of the "City Record."

SEALED BIDS OR ESTIMATES WILL BE received by the Superintendent of School Buildings at the office of the Department of Education, Park Avenue and 59th Street, Manhattan, until eleven o'clock A. M., on

MONDAY, JUNE 28, 1915,
Borough of Brooklyn.

NO. 1.—FOR ALTERATIONS AND REPAIRS TO HEATING AND VENTILATING APPARATUS IN PUBLIC SCHOOLS 15, 23, 47, 132 AND 142, BOROUGH OF BROOKLYN.
The time allowed to complete the whole work on each school will be sixty (60) working days, as provided in the contract.

The amount of security required is as follows: P. S. 15, \$6,000; P. S. 23, \$6,000; P. S. 47, \$600; P. S. 132, \$1,000; P. S. 142, \$600.

The deposit accompanying bid on each school shall be five per centum of the amount of security.

A separate proposal must be submitted for each school and award will be made thereon.

On No. 1 the bidders must state the price of each item, by which the bids will be tested. Award of contract will be made to the lowest bidder on each item.

Blank forms, plans and specifications may be obtained or seen at the office of the Superintendent, at Estimating Room, 9th floor, Hall of the Board of Education, Park Avenue and 59th Street, Borough of Manhattan, and also at Branch Office, No. 131 Livingston Street, Borough of Brooklyn.

C. B. J. SNYDER, Superintendent of School Buildings. j16,28

See General Instructions to Bidders on last page, last column, of the "City Record."

SEALED BIDS OR ESTIMATES WILL BE received by the Superintendent of School Buildings at the office of the Department of Education, Park Avenue and 59th Street, Manhattan, until eleven o'clock A. M., on

MONDAY, JUNE 28, 1915,
Borough of The Bronx.

NO. 2.—FOR ALTERATIONS, REPAIRS, ETC., AT PUBLIC SCHOOLS 10, 40 AND MORRIS HIGH SCHOOL, BOROUGH OF THE BRONX.

The time allowed to complete the whole work on each school will be fifty-five (55) working days, as provided in the contract.

The amount of security required is as follows: P. S. 10, \$1,400; P. S. 40, \$700; M. H. S., \$1,200.

The deposit accompanying bid on each school shall be five per centum of the amount of security.

A separate proposal must be submitted for each school and award will be made thereon.

Borough of Manhattan.

NO. 3.—FOR ADDITIONS, ALTERATIONS AND REPAIRS TO THE ELECTRIC EQUIPMENT IN PUBLIC SCHOOLS 5, 46, 68, 103, 159 AND 186, BOROUGH OF MANHATTAN.

The time allowed to complete the whole work will be thirty (30) working days for P. S. 46, 68 and 103; and forty-five (45) working days for P. S. 5, 159 and 186, as provided in the contract.

The amount of security required is as follows: P. S. 5, \$3,000; P. S. 46, \$300; P. S. 68, \$100; P. S. 103, \$200; P. S. 159, \$500; P. S. 186, \$1,600.

The deposit accompanying bid on each school shall be five per centum of the amount of security.

A separate proposal must be submitted for each school and award will be made thereon.

Borough of Queens.

NO. 4.—FOR ALTERATIONS AND REPAIRS TO HEATING AND VENTILATING APPARATUS IN PUBLIC SCHOOLS 1, 4, 6, 7, 34, 78 AND 89, BOROUGH OF QUEENS.

The time allowed to complete the whole work on each school will be sixty (60) working days, as provided in the contract.

The amount of security required is as follows: P. S. 1, \$200; P. S. 4, \$300; P. S. 6, \$500; P. S. 7, \$200; P. S. 34, \$600; P. S. 78, \$100; P. S. 89, \$700.

The deposit accompanying bid on each school shall be five per centum of the amount of security.

A separate proposal must be submitted for each school and award will be made thereon.

Borough of Richmond.

NO. 5.—FOR IMPROVING THE SANITARY CONDITION, ETC., AT PUBLIC SCHOOLS 37 AND 48, BOROUGH OF QUEENS.

The time allowed to complete the whole work on each school will be forty (40) working days, as provided in the contract.

The amount of security required is as follows: P. S. 37, \$1,200; P. S. 48, \$1,400.

The deposit accompanying bid on each school shall be five per centum of the amount of security.

A separate proposal must be submitted for each school and award will be made thereon.

Borough of Richmond.

NO. 6.—FOR ALTERATIONS, REPAIRS, ETC., AT PUBLIC SCHOOL 1, SUMMIT STREET, TOTTEVILLE, BOROUGH OF RICHMOND.

The time allowed to complete the whole work will be fifty-five (55) working days, as provided in the contract.

The amount of security required is Six Hundred Dollars (\$600).

The deposit accompanying bid shall be five per centum of the amount of security.

Borough of Richmond.

NO. 7.—FOR MOVING TO A NEW LOCATION, ETC., OLD PUBLIC SCHOOL 8, AT THE INTERSECTION OF LINDENWOOD AVENUE AND SCHOOL STREET, ABOUT 450 FEET SOUTHERLY FROM THE AMBOY ROAD, GREAT KILLS, BOROUGH OF RICHMOND.

The time allowed to complete the whole work will be sixty (60) working days, as provided in the contract.

The amount of security required is Twenty-five Hundred Dollars (\$2,500).
The deposit accompanying bid shall be five per centum of the amount of security.

Various Boroughs.

NO. 8.—FOR INSTALLING FORCED DRAFT APPARATUS IN MORRIS HIGH SCHOOL AND PUBLIC SCHOOLS 3, 4, 25, 27, 28, 44, 45, 46 AND 47, BOROUGH OF THE BRONX, AND IN MANUAL TRAINING HIGH SCHOOL AND PUBLIC SCHOOLS 83, 126, 144, 145 AND 150, BOROUGH OF BROOKLYN, AND IN PUBLIC SCHOOLS 40, 77 AND 81, BOROUGH OF QUEENS.

The time allowed to complete the whole work on each school will be sixty (60) working days, as provided in the contract.

The amount of security required is as follows: The Bronx: M. H. S., \$300; P. S. 3, \$600; P. S. 4, \$400; P. S. 25, \$400; P. S. 27, \$500; P. S. 28, \$600; P. S. 44, \$300; P. S. 45, \$300; P. S. 46, \$300; P. S. 47, \$300.

Brooklyn: M. T. H. S., \$400; P. S. 83, \$200; P. S. 126, \$400; P. S. 144, \$400; P. S. 145, \$400; P. S. 150, \$400.

Queens: P. S. 40, \$400; P. S. 77, \$300; P. S. 81, \$400.

The deposit accompanying bid on each school

shall be five per centum of the amount of security.

A separate proposal must be submitted for each school and award will be made thereon.
On Nos. 2, 3, 4, 5 and 8 the bidders must state the price of each item, by which the bids will be tested. Award of contract will be made to the lowest bidder on each item.

On Nos. 6 and 7 the bids will be compared and the contract will be awarded in a lump sum to the lowest bidder on each contract.

Blank forms, plans and specifications may be obtained or seen at the office of the Superintendent, at Estimating Room, 9th floor, Hall of the Board of Education, Park Avenue and 59th Street, Borough of Manhattan, and also at Branch Offices, No. 69 Broadway, Flushing, Borough of Queens, and Borough Hall, New Brighton, Borough of Richmond.

C. B. J. SNYDER, Superintendent of School Buildings. j16,28

See General Instructions to Bidders on last page, last column, of the "City Record."

SEALED BIDS OR ESTIMATES WILL BE received by the Superintendent of School Supplies at the office of the Department of Education, Park Ave. and 59th St., Borough of Manhattan, until 11 A. M., on

FRIDAY, JUNE 25, 1915,

FOR FURNISHING AND DELIVERING FLOOR DRESSING DIRECT TO THE SCHOOLS OF THE CITY OF NEW YORK, BOROUGH OF MANHATTAN, THE BRONX, BROOKLYN, QUEENS AND RICHMOND, FOR THE YEAR ENDING DECEMBER 31, 1915.

The time for the delivery of the articles, materials and supplies and the performance of the contract is by or before December 31, 1915.

The amount of security required is thirty (30%) of the amount of the contract.

The bidder will state the price of each item or article contained in the specifications and schedules herein contained or hereto annexed, by which the bids will be tested. Award will be made to the lowest bidder whose sample is equal to the Board sample submitted for inspection.

Delivery will be required to be made at the time and in the manner and in such quantities as may be directed.

Bids must be submitted in duplicate, each in a separate envelope.

Blank forms and further information may be obtained at the office of the Superintendent of School Supplies, Board of Education, southwest corner of Park Ave. and 59th St.

PATRICK JONES, Superintendent of School Supplies. j14,25

See General Instructions to Bidders on last page, last column, of the "City Record."

PUBLIC SERVICE COMMISSION.

Invitation to Contractors.

Installation of Tracks for Rapid Transit Railroad.

The Public Service Commission for the First District (hereinafter called the "Commission") invites proposals to install tracks for that portion of the Broadway-Fourth Avenue Rapid Transit Railroad in the Borough of Brooklyn, which is briefly described as follows:

A three-track elevated railroad beginning at a point in private property near 38th Street and 10th Avenue and extending thence over private property to 10th Avenue; thence over 10th Avenue and New Utrecht Avenue to a point at or near 81st Street; thence over private property and cross streets to a point in 86th Street near 19th Avenue; thence over 86th Street to a point at or near Bay 41st Street; thence over private property and 26th Avenue to Stillwell Avenue; and thence over Stillwell Avenue to a point at or near Avenue Y.

The Contractor will not be required to furnish Open-Hearth Rail, Rolled Manganese Rail, Track Rail Splice Bars, Anti-Creepers, Cast Iron (Separators), Cut Track Spikes, Screw Spikes and Lag Screws, Ties and Timber, Bolts and Nuts, Nut Locks, Malleable Iron (Rail Braces, Washers and End Inlines), Tie Plates (Types A, B, C, D, W and X), Hand Rail, or Special Work (Frogs and Switches) which are to form a part of the completed tracks, but the City will supply such materials to the Contractor; nor will the Contractor be required to furnish or install electrical or signal material or apparatus. The work under the contract will include all other work, labor and material necessary for the complete installation of the tracks and for the transportation of material supplied by the City.

It may be possible for bidders to make arrangements with South Brooklyn Railway Company for the transportation of materials from the City storeyard at the foot of 38th and 39th Streets to said railroad after the construction work in the 38th Street Cut has been sufficiently advanced, but bidders must inform themselves upon this point and make all arrangements upon their own responsibility and at their own risk.

A fuller description of the work and other requirements, provisions, details and specifications are given in the form of contract and in the specifications and on the contract drawings therein referred to. Copies of the form of contract, specifications, contract drawings, bond and contractor's proposal may be inspected and purchased at the office of the Commission, No. 154 Nassau Street, Borough of Manhattan, New York City. The forms of contract, bond and contractor's proposal and the specifications and contract drawings are to be deemed a part of this

which all proposals will be deposited. No proposal will be received unless accompanied by a separate certified check for five thousand dollars (\$5,000) payable to the order of the Comptroller of the City of New York and drawn upon a national or state bank or trust company satisfactory to the Commission and having its principal office in New York City. Such check must not be enclosed in the envelope containing the proposal.

The prices must not be improperly balanced, and any bid which the Commission considers detrimental to the City's interests may be rejected.

No proposal, after it shall have been deposited with the Commission, will be allowed to be withdrawn for any reason whatever.

The award of the contract will be made by the Commission as soon as practicable after the opening of the proposals.

Deposits made by bidders whose proposals are not accepted will be returned within three (3) days after the contract is executed and delivered and its provisions in respect of the bond or deposit are complied with, unless all proposals shall be rejected, in which event such deposits will be returned within three (3) days after such rejection. The deposit of the successful bidder will be returned when the contract is executed and delivered and its provisions in respect of the bond or deposit are complied with.

The right to reject any and all bids is reserved.

NEW YORK, JUNE 18, 1915.
PUBLIC SERVICE COMMISSION FOR THE FIRST DISTRICT, By EDWARD E. McCALL, Chairman.
TRAVIS H. WHITNEY, Secretary. j19,jy9

BOROUGH OF RICHMOND.

Proposals.

SEALED BIDS OR ESTIMATES WILL BE received by the President of the Borough of Richmond at Borough Hall, St. George, New Brighton, Staten Island, until 12 o'clock M., on

TUESDAY, JUNE 29, 1915.

Borough of Richmond.

NO. 1. FOR CONSTRUCTING A TEMPORARY COMBINED SEWER, WITH THE NECESSARY APPURTENANCES, IN FULTON STREET FROM A POINT ABOUT 100 FEET EAST OF WARREN STREET TO ITS EASTERLY END, ETC., AND A TEMPORARY SANITARY SEWER, WITH THE NECESSARY APPURTENANCES, IN HILL STREET BETWEEN ITS EASTERLY END AND A POINT ABOUT 100 FEET EAST OF WARREN STREET, ETC., TOGETHER WITH ALL WORK INCIDENTAL THERETO.

The Engineer's estimate of the quantity and quality of the material and the nature and extent, as near as possible, of the work required is as follows:

250 linear feet of vitrified pipe sewer of 15 inches interior diameter, complete, as per section on plan of the work.

290 linear feet of vitrified pipe sewer of 8 inches interior diameter, complete, as per section on plan of the work.

382 linear feet of vitrified pipe sewer of 6 inches interior diameter, complete, as per section on plan of the work.

2 linear feet of 12-inch vitrified culvert pipe for basin connection, complete, as per section on plan of the work.

4 manholes, complete, as per section on plan of the work.

2 lampholes, complete, as per section on plan of the work.

3 vitrified pipe basin connection spurs of 12 inches interior diameter, on 15-inch pipe sewer, furnished and placed.

21 vitrified pipe spurs of 6 inches interior diameter, on 15-inch pipe sewer, furnished and placed.

28 vitrified pipe spurs of 6 inches interior diameter, on 8-inch pipe sewer, furnished and placed.

15 vitrified pipe spurs of 4 inches interior diameter, on 6-inch pipe sewer, furnished and placed.

1,000 B. M. feet of foundation timber and planking, in place and secured.

500 B. M. feet of sheet piling, retained.

20 cubic yards of additional concrete, class "D," for cradle, etc., furnished and placed.

10 cubic yards of additional excavation.

5 cubic yards of additional filling.

1 cubic yard of additional brick masonry.

1 cubic yard of dry rubble masonry.

90 square yards of macadam pavement, restored.

12 cubic yards of broken stone ballast, furnished and placed.

The time for the completion of the work and the full performance of the contract is twenty-eight (28) days.

The amount of security required is Eight Hundred Dollars (\$800.00).

The contracts must be bid for separately, and the bids will be compared and the contract awarded at a lump or aggregate sum for each contract.

Bidders are requested to make their bids or estimates upon the blank form prepared by the President, a copy of which, with the proper envelope in which to enclose the bid, can be obtained upon application therefor at the office of the Commissioner of Public Works. The plans and the contract, including the specifications, in the form approved by the Corporation Counsel, may be seen and other information obtained at the office of the Commissioner of Public Works, Borough Hall, St. George, S. I.

CHARLES J. McCORMACK, President.
New York, June 15th, 1915. j18,j29

See General Instructions to Bidders on last page, last column, of the "City Record."

BOARD OF WATER SUPPLY.

Proposals.

SEALED BIDS WILL BE RECEIVED BY the Board of Water Supply, at its offices, twenty-second floor, Municipal Building, Park Row, Centre and Chambers Streets, New York City, until 11 A. M. on

WEDNESDAY, JULY 7, 1915.

CONTRACT 140.

FOR FURNISHING, DELIVERING AND ERECTING AT SHAFTS 11 AND 21 OF THE CITY TUNNEL OF THE CATSKILL AQUEDUCT IN THE CITY OF NEW YORK DRAINAGE EQUIPMENT FOR UNWATERING THE TUNNEL AND ITS SHAFTS.

A statement of the work required and further information are given in the Information for Bidders, forming part of the contract. At the above place and time the bids will be publicly opened and read. The award of the contract, if awarded, will be made by the Board as soon thereafter as practicable. The Board reserves the right to reject any and all bids.

A bond in the sum of twenty thousand dollars (\$20,000) will be required for the faithful performance of the contract.

No bid will be received and deposited unless accompanied by a certified check upon a National or State Bank, drawn to the order of the Comptroller of the City of New York, to the amount of one thousand dollars (\$1,000).

Time allowed for the completion of the work is 6 months from the service of notice by the Board to begin work.

Pamphlets containing information for bidders, forms of proposal and contract, specifications, contract drawings, etc., can be obtained at the

above address, at the office of the Secretary, upon application in person or by mail, by depositing the sum of ten dollars (\$10) in cash or its equivalent for each pamphlet. This deposit will be refunded upon the return of the pamphlets in acceptable condition within thirty days from the date on which bids are to be opened.

For further particulars apply to the office of the Principal Assistant Engineer, at the above address.

CHARLES STRAUSS, President; CHARLES N. CHADWICK, JOHN F. GALVIN, Commissioners of the Board of Water Supply.
W. BRUCE COBB, Secretary. j17,jy7

NOTE: SEE GENERAL INSTRUCTIONS TO BIDDERS ON LAST PAGE, LAST COLUMN OF THE CITY RECORD, SO FAR AS APPLICABLE HERETO AND NOT OTHERWISE PROVIDED FOR.

SEALED BIDS WILL BE RECEIVED BY the Board of Water Supply, at its offices, twenty-second floor, Municipal Building, Park Row, Centre and Chambers Streets, New York City, until 11 A. M. on

WEDNESDAY, JULY 7, 1915.

CONTRACT 149.

FOR FURNISHING, DELIVERING AND INSTALLING RACKS, SHUTTERS, SCREENS, LIFTERS AND OTHER APPARATUS IN GATE-CHAMBERS AT ASHOKAN, KENSICO AND HILL VIEW RESERVOIRS IN THE TOWN OF OLIVE, ULSTER COUNTY, AND TOWN OF MT. PLEASANT AND CITY OF YONKERS, WESTCHESTER COUNTY, NEW YORK.

An approximate statement of the quantities of the various materials and further information are given in the Information for Bidders, forming part of the contract. At the above place and time the bids will be publicly opened and read. The award of the contract, if awarded, will be made by the Board as soon thereafter as practicable. The Board reserves the right to reject any and all bids.

A bond in the sum of eighteen thousand dollars (\$18,000) will be required for the faithful performance of the contract.

No bid will be received and deposited unless accompanied by a certified check upon a National or State Bank, drawn to the order of the Comptroller of the City of New York, to the amount of nine hundred dollars (\$900).

Time allowed for the completion of the work is 9 months from the service of notice by the Board to begin work.

Pamphlets containing information for bidders, forms of proposal and contract, specifications, contract drawings, etc., can be obtained at the above address, at the office of the Secretary, upon application in person or by mail, by depositing the sum of ten dollars (\$10) in cash or its equivalent for each pamphlet. This deposit will be refunded upon the return of the pamphlets in acceptable condition within thirty days from the date on which bids are to be opened.

For further particulars apply to the office of the Principal Assistant Engineer, at the above address.

CHARLES STRAUSS, President; CHARLES N. CHADWICK, JOHN F. GALVIN, Commissioners of the Board of Water Supply.
W. BRUCE COBB, Secretary. j17,jy7

NOTE: SEE GENERAL INSTRUCTIONS TO BIDDERS ON LAST PAGE, LAST COLUMN OF THE CITY RECORD, SO FAR AS APPLICABLE HERETO AND NOT OTHERWISE PROVIDED FOR.

DEPARTMENT OF STREET CLEANING.

Proposals.

SEALED BIDS OR ESTIMATES WILL BE received by the Commissioner of Street Cleaning at Room 1244, Municipal Building, Manhattan, until 12 o'clock noon on

THURSDAY, JULY 1, 1915.

Borough of Manhattan.

FOR FURNISHING AND DELIVERING TRAILER COMPARTMENTS AND RUBBISH BOXES FOR USE IN PROPOSED MODEL DISTRICT NO. 6, BOROUGH OF MANHATTAN.

The time allowed for the delivery of materials and supplies and the performance of the contract is 30 days.

The amount of security required is 30% of the amount of the contract price.

Bids must be submitted in duplicate in separate envelopes.

The bidder will state the price of each item or article contained in the specifications or schedules herein contained or hereto annexed, by which the bids will be tested. The extensions must be made and footed up, as the bids will be read from the total for each item, and awards made to the lowest bidder on each item.

Delivery will be required to be made at the time and in the manner and in such quantities as may be directed.

Blank forms and further information may be obtained at the office of the Department of Street Cleaning, the Borough of Manhattan.

J. T. FETHERSTON, Commissioner.
Dated June 18, 1915. j21,jy1

See General Instructions to Bidders on last page, last column, of the "City Record."

BOROUGH OF THE BRONX.

Proposals.

SEALED BIDS OR ESTIMATES WILL BE received by the President of the Borough of The Bronx, at his office, Municipal Building, Crotona Park, 177th St. and 3rd Ave., until 10.30 a. m., on

THURSDAY, JUNE 24, 1915.

NO. 1. FOR PAVING WITH GRANITE BLOCKS AND SHEET ASPHALT ON A CONCRETE FOUNDATION, THE ROADWAY OF FORDHAM ROAD FROM WEBSTER AVENUE TO HARLEM RIVER TERRACE, AND SETTING CURB WHERE NECESSARY, TOGETHER WITH ALL WORK INCIDENTAL THERETO (PERMANENT PAVEMENT).

The Engineer's estimate of the work is as follows:

11,400 square yards of Sheet Asphalt Pavement (heavy traffic mixture), outside of railroad area, and keeping the pavement in repair for five years from date of acceptance.

1,050 square yards of Sheet Asphalt Pavement (heavy traffic mixture), in railroad area.

19,200 square yards of Granite Block Pavement, outside of railroad area, and keeping the pavement in repair for one year from date of acceptance.

1,600 square yards of Granite Block Pavement, in railroad area.

5,850 cubic yards of Class B Concrete.

100 linear feet of New Curb.

200 linear feet of Old Curb.

The time allowed for the full completion of the work herein described will be 125 consecutive working days.

The amount of security required will be Forty-eight Thousand (\$48,000) Dollars.

NO. 2. FOR PAVING WITH BITUMINOUS CONCRETE ON A CEMENT CONCRETE FOUNDATION THE ROADWAY OF EAST 172D STREET, FROM BOSTON ROAD TO SEABURY PLACE, ADJUSTING CURB WHERE NECESSARY, TOGETHER WITH ALL WORK INCIDENTAL THERETO (PRELIMINARY PAVEMENT).

The Engineer's estimate of the work is as follows:

1,165 square yards of Bituminous Concrete Pavement, and keeping the pavement in repair for five years from date of acceptance.

130 cubic yards of Class B Concrete.

700 linear feet of Curbstone, adjusted.

The time allowed for the full completion of the work herein described will be 25 consecutive working days.

The amount of security required will be Seven Hundred and Fifty (\$750) Dollars.

NO. 3. CONSTRUCTING SEWER AND APPURTENANCES IN WEST 236TH STREET BETWEEN BROADWAY AND THE WESTERLY LINE OF THE RIGHT OF WAY OF THE NEW YORK AND PUTNAM RAILROAD, TOGETHER WITH ALL WORK INCIDENTAL THERETO.

The Engineer's estimate of the work is as follows:

357 linear feet of Vitrified Pipe Sewer, 24-inch.

23 linear feet of Vitrified Pipe Sewer, 18-inch.

6 linear feet of Vitrified Pipe Sewer, 15-inch.

25 linear feet of Vitrified Pipe Drains, 12-inch to 24-inch.

40 Spurs for House Connections.

55 linear feet of Risers.

4 Manholes.

10 cubic yards of Rock Excavation.

140 cubic yards of Concrete, Class B.

40 cubic yards of Concrete, Class C.

7,000 pounds of Steel Reinforcement Bars.

4,000 feet (B. M.) of Timber.

3,000 feet (B. M.) of Timber Sheeting.

2,700 linear feet of Piles.

The time allowed for the full completion of the work herein described will be 90 consecutive working days.

The amount of security required will be Two Thousand (\$2,000) Dollars.

NO. 4. CONSTRUCTING SEWER AND APPURTENANCES IN TYNDALL AVENUE, BETWEEN MOSHOLU AVENUE AND A POINT ABOUT 265 FEET NORTH OF WEST 260TH STREET, AND REGULATING, GRADING, SETTING CURBSTONES, FLAGGING SIDEWALKS, LAYING CROSSWALKS, BUILDING APPROACHES AND ERECTING FENCES WHERE NECESSARY, FROM MOSHOLU AVENUE TO ABOUT 73.12 FEET NORTH OF WEST 260TH STREET, TOGETHER WITH ALL WORK INCIDENTAL THERETO.

The Engineer's estimate of the work is as follows:

4,700 cubic yards of Earth Excavation.

1,250 cubic yards of Rock Excavation, in trenches.

11,500 cubic yards of Rock Excavation, above subgrade of street.

13,800 cubic yards of Filling.

2,080 linear feet of New Curb.

4,410 square feet of New Bluestone Flagging.

4,810 square feet of Concrete Sidewalk.

450 square feet of New Bridgestone.

800 cubic yards of Dry Rubble Masonry.

50 cubic yards of Concrete, Class C.

1,000 feet (B. M.) of Timber Sheeting.

420 linear feet of Vitrified Pipe Sewer, 30-inch.

882 linear feet of Vitrified Pipe Sewer, 12-inch.

70 linear feet of Basin Connections.

100 linear feet of Vitrified Pipe Drains, 12-inch.

177 spurs for House Connections.

13 Manholes.

3 Receiving Basins, Type C.

975 linear feet of Guard Rail.

The time allowed for the completion of the work herein described will be 200 consecutive working days.

The amount of security required will be Seven Thousand (\$7,000) Dollars.

Blank forms of bids or estimates upon which bids must be made can be obtained upon application therefor, the plans and specifications may be seen and other information obtained at said office. DOUGLAS MATHEWSON, President. j11,j24

See General Instructions to Bidders on last page, last column, of the "City Record."

BOARD OF ELECTIONS.

Proposals.

SEALED BIDS OR ESTIMATES WILL BE received by the Board of Elections of the City of New York at Room 1840, Municipal Building, Borough of Manhattan, City of New York, until 12 M. on

TUESDAY, JUNE 29, 1915.

FOR FURNISHING AND DELIVERING STATIONERY, PRINTING AND SUPPLIES FOR ELECTION PURPOSES FOR THE YEAR 1915.

The time for delivery of the articles, materials and supplies and the performance of the contract for the Primary Election will be on or before September 27, 1915, and for the General Election on or before October 2 and November 1, 1915.

The amount of security for the performance of the contract shall be fifty (50) per cent. of the total amount for which the contract is awarded.

The bids will be compared and the contract awarded "in aggregate for all items."

Delivery will be required to be made at the various police stations or other points, as directed in the City at the time and in the manner and in such quantities as may be directed.

Blank forms and further information may be obtained and samples may be seen at the office of the Board of Elections of The City of New York, Room 1840, Municipal Building, Borough of Manhattan.

EDWARD F. BOYLE, MOSES M. McKEE, JAMES KANE, JACOB A. LIVINGSTON, Commissioners of Elections.
S. HOWARD COHEN, Chief Clerk.
Dated New York, June 17, 1915. j17,j29

See General Instructions to Bidders on last page, last column, of the "City Record."

FIRE DEPARTMENT.

Proposals.

SEALED BIDS OR ESTIMATES WILL BE received by the Fire Commissioner at his office, eleventh floor, Municipal Building, Manhattan, until 10.30 o'clock A. M., on

WEDNESDAY, JUNE 30, 1915.

NO. 1—FOR FURNISHING AND DELIVERING COTTON RUBBER LINED FIRE HOSE: ITEM NO. 1—TWENTY THOUSAND (20,000) FEET OF 2½-INCH. ITEM NO. 2—TEN THOUSAND (10,000) FEET OF 1½-INCH.

The time for the delivery of the articles, materials and supplies and the performance of the contract is ninety (90) days.

The amount of security required is thirty per cent. (30%) of the amount of the bid or estimate.

The bidder will state the price of each item or article contained in the specifications or schedules herein contained or hereto annexed, per foot, by which the bids will be tested. The extension must be made, as the bids will be read from the total for each item and awards made to the lowest bidder on each item.

Bids for supplies must be submitted in duplicate.

Delivery will be required to be made at the time and in the manner and in such quantities as may be directed.

Blank forms and further information may be

obtained at the office of the Fire Department, eleventh floor, Municipal Building, Manhattan. ROBERT ADAMSON, Fire Commissioner. j19,j30

See General Instructions to Bidders on last page, last column, of the "City Record."

SEALED BIDS OR ESTIMATES WILL BE received by the Fire Commissioner at his office, eleventh floor, Municipal Building, Manhattan, until 10.30 o'clock A. M. on

MONDAY, JUNE 28, 1915.

NO. 1—FOR FURNISHING AND APPLYING TWENTY-SIX TWO-WHEEL GASOLINE-DRIVEN TRACTORS, SIXTEEN FOR FIRE ENGINES AND TEN FOR HOOK AND LADDER TRUCKS.

The time for the delivery of the articles, materials and supplies and the performance of the contract is One Hundred and Fifty (150) days.

The amount of security required is Thirty per cent. (30%) of the amount of the bid or estimate.

The bidder will state the price of each item or article contained in the specifications or schedules herein contained or hereto annexed, per tractor or other unit of measure, by which the bids will be tested. The extension must be made and footed up, as the bids will be read from the total. The bids will be compared and the contract awarded at a lump or aggregate sum.

Bids for supplies must be submitted in duplicate.

Delivery will be required to be made at the time and in the manner and in such quantities as may be directed.

Blank forms and further information may be obtained and the plans and drawings may be seen at the office of the Fire Department, eleventh floor, Municipal Building, Manhattan.

ROBERT ADAMSON, Fire Commissioner. j17,j28

See General Instructions to Bidders on last page, last column, of the "City Record."

See General Instructions to Bidders on last page, last column, of the "City Record."

See General Instructions to Bidders on last page, last column, of the "City Record."

See General Instructions to Bidders on last page, last column, of the "City Record."

See General Instructions to Bidders on last page, last column, of the "City Record."

See General Instructions to Bidders on last page, last column, of the "City Record."

See General Instructions to Bidders on last page, last column, of the "City Record."

See General Instructions to Bidders on last page, last column, of the "City Record."

See General Instructions to Bidders on last page, last column, of the "City Record."

See General Instructions to Bidders on last page, last column, of the "City Record."

See General Instructions to Bidders on last page, last column, of the "City Record."

See General Instructions to Bidders on last page, last column, of the "City Record."

See General Instructions to Bidders on last page, last column, of the "City Record."

See General Instructions to Bidders on last page, last column, of the "City Record."

See General Instructions to Bidders on last page, last column, of the "City Record."

ALLIED HOSPITALS, JOHN W. BRANNAN, M. D., President.
DEPARTMENT OF CORRECTION, KATHARINE BEMENT DAVIS, Commissioner.
FIRE DEPARTMENT, ROBERT ADAMSON, Commissioner.
DEPARTMENT OF HEALTH, S. S. GOLDWATER, M. D., Commissioner.
PARK BOARD, CAROT WARD, President; THOMAS W. WHITTLE, RAYMOND V. INGERSOLL, JOHN E. WEIER, Park Commissioners.
POLICE DEPARTMENT, A. WOODS, Commissioner.
DEPARTMENT OF PUBLIC CHARITIES, JOHN A. KINGSBURY, Commissioner.
DEPARTMENT OF WATER SUPPLY, GAS & ELECTRICITY, WILLIAM WILLIAMS, Commissioner.
j18,30
See General Instructions to Bidders on last page, last column, of the "City Record," except for the address of the office for receiving and opening bids.

POLICE DEPARTMENT.

Owners Wanted for Unclaimed Property.

OWNERS WANTED BY THE PROPERTY Clerk of the Police Department of The City of New York, No. 240 Centre st., for the following property now in custody, without claimants: Boats, rope, iron, lead, male and female clothing, boots, shoes, wine, blankets, diamonds, canned goods, liquors, etc.; also small amount of money taken from prisoners and found by Patrolmen of this Department.
ARTHUR WOODS, Police Commissioner.

OWNERS WANTED BY THE PROPERTY Clerk of the Police Department of The City of New York—Office, No. 72 Poplar st., Borough of Brooklyn—for the following property, now in custody, without claimants: Boats, rope, iron, lead, male and female clothing, boots, shoes, wine, blankets, diamonds, canned goods, liquors, etc.; also small amount of money taken from prisoners and found by Patrolmen of this Department.
ARTHUR WOODS, Police Commissioner.

MUNICIPAL CIVIL SERVICE COMMISSION.

Proposed Amendments to Classifications.

PUBLIC NOTICE IS HEREBY GIVEN OF the following proposed amendments to the Municipal Civil Service Classification:

1. By striking from the Exempt Class, under the heading "Bureau of Buildings in Each Borough," the following:
2 Chief Inspectors in Manhattan.
2 Chief Inspectors in Brooklyn.
Chief Inspector in The Bronx, Richmond and Queens.
2. By striking from the Exempt Class, under the heading "Tenement House Department," the line,
3 Chief Inspectors.

A PUBLIC HEARING WILL BE ALLOWED, in accordance with Rule III, at the request of any interested persons, at the Commission's offices in the Municipal Building, Room 1443, on THURSDAY, JUNE 24, 1915, at 1.30 P. M.
j22,24 ROBT. W. BELCHER, Secretary.

Notices of Examinations.

PUBLIC NOTICE IS HEREBY GIVEN THAT applications will be received by the Municipal Civil Service Commission, Municipal Building, Manhattan, New York, from TUESDAY, JUNE 22, 1915, TO WEDNESDAY, JUNE 23, 1915, for the position of

SCHOOL FARM ATTENDANT (MALE & FEMALE), GR. 1 & 2.

No applications delivered at the office of the Commission, by mail or otherwise, after 4 P. M. WEDNESDAY, JULY 7, 1915, will be accepted. Application blanks will be mailed upon request, provided a self-addressed stamped envelope or sufficient postage is enclosed to cover the mailing. The Commission will not guarantee the delivery of the same. Applications forwarded by mail upon which full postage is not prepaid will not be accepted.

Applicants must be citizens of the United States and residents of the State of New York. The subjects and weights of examination are: Experience, 2; Duties, 8. A percentage of 70 is required on the subject of duties. A physical qualifying examination will be held.

Candidates must have a practical knowledge of gardening, and should be able to teach children ordinary garden work, such as spading, hoeing, raking, sowing and planting. They should be familiar with common garden vegetables as articles of food. One of the most important duties of an Attendant is to help children to ascertain for themselves the simple processes of nature as exemplified in the growth of plants.

Applications for this examination must be filed on a special blank, Form B. Experience blanks will be issued with the applications, and must be filed with the Commission at the time of filing applications. Candidates failing to pass the physical examination will not be summoned for the mental examination.

The time and place for holding the physical and mental examinations will be announced later. Minimum age, 18 years. Salary, \$3.00 per day when employed.

There are at present three vacancies in the Department of Parks, Brooklyn. Vacancies occur from time to time.
j22,jy7 R. W. BELCHER, Secretary.

PUBLIC NOTICE IS HEREBY GIVEN THAT applications will be received by the Municipal Civil Service Commission, Municipal Building, Manhattan, New York City, from THURSDAY, JUNE 17, 1915, TO THURSDAY, JULY 1, 1915, for the position of

HOSPITAL SUPERINTENDENT (NEPONSIT BEACH HOSPITAL), MALE AND FEMALE.

No applications delivered at the office of the Commission, by mail or otherwise, after 4 P. M. THURSDAY, JULY 1, 1915, will be accepted. Applications will be mailed upon request, provided a self-addressed, stamped envelope or proper postage accompanies the request, but the Commission will not guarantee the delivery of the blanks. Applications, forwarded by mail, upon which postage is not fully prepaid, will not be accepted.

The requirement that applicants must be residents of the State of New York is waived for this examination. Competitive examination to be open to all citizens of the United States. Persons who accept appointment must thereafter reside in the State of New York. The requirement that every application shall bear the certificates of four reputable citizens whose residences or places of business are within the City of New York is waived for applicants for this examination whose previous occupation or employment has been wholly or in part outside the City of New York, and the said certificates will be accepted from persons resident or engaged in business elsewhere.

The subjects and weights are: Experience, 4; 70% required; Written Test, 3; 70% required; Oral Test, 3; 70% required.
A physical qualifying examination will be given. Candidates failing to qualify in any part of the

examination will not be summoned for the ensuing tests. Candidates will not be assembled for the written examination. Candidates will be assembled for the oral examination.

Candidates must be eligible for registration as nurses of the State of New York and must submit proof of same when filing application; they must have had three years' experience as Supervising Nurse, Assistant Superintendent, or Superintendent of institutions where special attention is given to the care and treatment of crippled children. Knowledge of and experience in heliotherapy is essential.

Applications for this examination must be filed on a special blank, Form C, with insert. Experience blanks will be issued with the applications and must be filed with the Commission at the time of filing applications.

The age limit is 25 to 40 years; salary, \$2,100 per annum. There is one vacancy at Neponisat Beach Hospital, Rockaway Beach, N. Y.
j17,jy1 R. W. BELCHER, Secretary.

Amended Notice.

PUBLIC NOTICE IS HEREBY GIVEN THAT applications will be received by the Municipal Civil Service Commission, Municipal Building, Manhattan, from FRIDAY, JUNE 18, 1915, TO FRIDAY, JULY 2, 1915, for the position of

GARDENER.

No applications delivered at the office of the Commission, by mail or otherwise, after 4 P. M. FRIDAY, JULY 2, 1915, will be accepted. Application blanks will be mailed upon request, provided a self-addressed stamped envelope or sufficient postage is enclosed to cover the mailing. The Commission will not guarantee the delivery of the same. Applications forwarded by mail upon which full postage is not prepaid will not be accepted.

Applicants must be citizens of the United States and residents of the State of New York. Candidates should have had practical experience in the various branches of gardening. Each candidate will be tested as to his practical knowledge of pruning, planting, seeding, the naming of plants and the use of gardening implements.

The subjects and weights of the examination are: Experience, 4; Duties, 3; Practical test, 3. A percentage of 70 is required in each subject. A physical qualifying examination will be given.

Applications for this examination must be filed on a special blank, Form B. Experience blanks will be issued with the applications, and must be filed with the Commission at the time of filing applications. The experience paper will then be rated. Candidates receiving less than 70% on the Experience will not be summoned for the Physical examination. Candidates failing to pass the Physical examination will not be summoned for the Practical examination. Candidates failing to pass the Practical examination will not be summoned for the Mental examination.

The time and place for holding the physical and mental examinations and the practical test will be announced later.

Vacancies for Gardener occur from time to time in the various city parks. There are a number of vacancies for temporary appointment. The names of persons who give satisfactory temporary service will be placed upon an eligible list for further temporary employment. This list will be certified for such employment before certification is made from any other list.

The usual salary is \$2.00 and \$3.00 per day. The minimum age is 21 years.

The requirement of paragraph 12 of Rule VII, that no person who has entered any examination for appointment to a competitive position and failed, or who has withdrawn from an examination, shall be admitted within nine months from the date of such examination to a new examination for the same position, is waived for this examination.

Persons who have filed applications for GARDENER (Temporary Work) since May 4, 1915, need not file applications for this examination.
j18,jy2 R. W. BELCHER, Secretary.

Amended Notice.

PUBLIC NOTICE IS HEREBY GIVEN THAT applications will be received by the Municipal Civil Service Commission, Municipal Building, Manhattan, from THURSDAY, JUNE 10, 1915, TO THURSDAY, JUNE 24, 1915, for the position of

FOREMAN OF MECHANICS, GRADE 2.

No applications delivered at the office of the Commission, by mail or otherwise, after 4 P. M. THURSDAY, JUNE 24, 1915, will be accepted. Application blanks will be mailed upon request, provided a self-addressed stamped envelope or sufficient postage is enclosed to cover the mailing. The Commission will not guarantee the delivery of the same. Applications forwarded by mail upon which full postage is not prepaid will not be accepted.

Applicants must be citizens of the United States and residents of the State of New York. The subjects and weights of the examination are: Experience, 5; 70% required; Duties, 5; 70% required. 70% general average required. A physical qualifying examination will be given.

Candidates who receive less than 70% on Experience will not be summoned for the Physical examination. Those failing in the Physical examination will not be summoned for the Mental examination.

Applications for this examination are to be filed on a special blank, Form C. Experience blanks will be issued with the applications and must be filed with the Commission at the time of filing applications.

Duties: To inspect and supervise repairs to heating, plumbing and all mechanical systems in buildings; to direct cleaners, laborers, roofers, painters, etc., in the same; and to estimate supplies and equipment for given requirements.

Requirements: As prerequisite an experience of at least five years as Foreman of Carpenters, Plumbers, Tanners, Bricklayers, Painters or Steam Fitters; or as Inspector of Buildings—construction or equipment; or as Superintendent in charge of maintenance of buildings; or as Engineer in charge of equipment; or any other experience equivalent to the above.

Credit will be given on experience to those holding certificates of Trade Schools covering subjects related to the above.

As the duties of the position involve specific knowledge of the several trades involved in the repairs to buildings, the mental examination on DUTIES will test the candidates on bricklaying, masonry, carpentry, painting, roofing and piping for steam, water or sanitation.

There is one vacancy in the Bureau of Repairs and Supplies, Police Department; salary, \$1,500 per annum; and one in the Department of Parks, Borough of Manhattan, at \$1,800 per annum. Age limits, 25 to 50 years.

Certification will be made from the resulting eligible list to the position of Foreman of Mechanics, Grade 2.

Candidates who have already filed applications for examination for Foreman of Mechanics, Grade 2, need not file further applications for this examination.
j10,24 R. W. BELCHER, Secretary.

PUBLIC NOTICE IS HEREBY GIVEN THAT applications will be received by the Municipal Civil Service Commission, Municipal Building, Manhattan, from

THURSDAY, JUNE 10, 1915, TO THURSDAY, JUNE 24, 1915, for the position of

MEDICAL INSPECTOR, GRADE 2.

No applications delivered at the office of the Commission, by mail or otherwise, after 4 P. M. THURSDAY, JUNE 24, 1915, will be accepted. Application blanks will be mailed upon request, provided a self-addressed stamped envelope or sufficient postage is enclosed to cover the mailing. The Commission will not guarantee the delivery of the same. Applications forwarded by mail upon which full postage is not prepaid will not be accepted.

Applicants must be citizens of the United States and residents of the State of New York. Candidates must be licensed to practice medicine in the State of New York.

The subjects and weights are: Oral, 2; 70% required; Experience, 4; 70% required; Technical, 4; 75% required.

A physical qualifying examination will be given.

Candidates failing to qualify in any part of the examination will not be summoned for the ensuing tests.

Applications for this examination must be filed on a special blank, Form C. Experience blanks will be issued with the applications and must be filed with the Commission at the time of filing applications.

DUTIES:

Candidates will be required to devote eighteen hours a week to the work of Medical Inspector. They will be assigned mainly to the public schools, to the Bureau of Child Hygiene and to the Bureau of Contagious Diseases in the Department of Health. They will also act as Visiting Physician at hospitals where there are no visiting staffs.

Part time medical inspectors on field duty and subject to call at any time during the day or night are required to devote an average of three hours to their duty every working day, in all instances the average being based on the weekly report.

Medical Inspectors on duty as visiting physicians at hospitals where there are no visiting staffs are required to devote to their duties an average of two hours a day, seven days in the week.

Requirements: One year's experience as interne in a hospital.

Age limits—21 to 50. Usual salary, \$1,200 per annum. There are no vacancies at the present time.
j10,24 ROBERT W. BELCHER, Secretary.

DEPARTMENT OF DOCKS AND FERRIES.

Proposals.

SEALED BIDS OR ESTIMATES WILL BE received by the Commissioner of Docks at Pier "A," foot of Battery Place, North River, Manhattan, until twelve o'clock noon on FRIDAY, JULY 2, 1915.

CONTRACT NO. 1467.
FOR FURNISHING ALL THE LABOR AND MATERIALS REQUIRED FOR FURNISHING AND DELIVERING COAL.

The time for the completion of the work and the full performance of the contract is on or before the expiration of 21 calendar days.

The amount of security required shall be thirty (30%) per cent. of the total amount for which the contract is awarded.

The security deposit to accompany bid shall be in an amount not less than one and one-half (1½) per cent. of the total amount of the bid.

The contract, if awarded, will be awarded to the bidder whose price per ton is the lowest for furnishing all of the coal and whose bid is regular in all respects.

Delivery will be required to be made at the time and in the manner and in such quantities as may be directed.

Blank forms and further information may be obtained at the office of the said Department.
R. A. C. SMITH, Commissioner of Docks.
Dated June 18, 1915.
j21,jy2

See General Instructions to Bidders on last page, last column, of the "City Record."

SEALED BIDS OR ESTIMATES WILL BE received by the Commissioner of Docks at Pier "A," foot of Battery Place, North River, Manhattan, until twelve o'clock noon on FRIDAY, JUNE 25, 1915.

Borough of Manhattan.
CONTRACT NO. 1453.

FOR FURNISHING ALL THE LABOR AND MATERIALS REQUIRED FOR DREDGING FOR THE RIVERSIDE PARK IMPROVEMENT, WEST 87TH TO WEST 93RD STREETS, NORTH RIVER, BOROUGH OF MANHATTAN.

The time for the completion of the work and the full performance of the contract is on or before the expiration of thirty (30) calendar days.

The amount of security required is \$2,700.00. The bidder shall state, both in writing and in figures, a price per cubic yard for doing all of the work called for. The contract, if awarded, will be awarded to the bidder whose price per cubic yard is the lowest for doing all of the work and whose bid is regular in all respects.

In case of discrepancy between the written price and that given in figures, the price in writing will be considered as the bid.

Work must be done at the time and in the manner and in such quantities as may be directed.

Blank forms and further information may be obtained and the plans and drawings may be seen at the office of the said Department.

R. A. C. SMITH, Commissioner of Docks.
Dated June 11, 1915.
j14,25

See General Instructions to Bidders on last page, last column, of the "City Record."

COLLEGE OF THE CITY OF NEW YORK.

Proposals.

SEALED BIDS OR ESTIMATES WILL BE received by the Board of Trustees or the Curator of the College of The City of New York at Room 114, Main Building, 139th st. and Convent ave., Borough of Manhattan, until 2 o'clock p. m., on

TUESDAY, JULY 6, 1915.

FOR FURNISHING AND DELIVERING TO THE COLLEGE OF THE CITY OF NEW YORK 4,800 GROSS TONS, MORE OR LESS, OF NO. 3 BUCKWHEAT COAL, AND 1,600 GROSS TONS, MORE OR LESS, OF SEMI-BITUMINOUS "RUN OF MINE" COAL, AT AMSTERDAM AVE. AND 139TH STREET, NEW YORK CITY.

The time allowed for fully completing the contract is 360 calendar days.

The amount of security required is thirty (30) per cent. of the total amount for which the contract is awarded.

The bidders will state a price per ton for each kind of coal. The contract will be awarded, if awarded, to the lowest aggregate bidder on both kinds of coal.

A copy of the contract and specifications, bid sheet and envelope in which to enclose the bid may be obtained upon application therefor at the office of the Curator of the College, Room

114, Main Building, 139th st. and Convent ave., Borough of Manhattan.

A duplicate copy of the bid must be submitted at the same time for the Finance Department.

CHARLES E. LYDECKER, Chairman of the Board of Trustees; JAMES W. HYDE, Secretary of the Board of Trustees; BERNARD M. BARUCH, FREDERICK P. BELLAMY, WM. HENRY CORBITT, LEE KOHNS, WILLIAM F. MCCOMBS, MOSES J. STROOCK, CHARLES H. TUTTLE, THOMAS W. CHURCHILL, Board of Trustees.
R. V. DAVIS, Curator.
Dated June 23, 1915.
j23,jy6

See General Instructions to Bidders on last page, last column, of the "City Record."

SEALED BIDS OR ESTIMATES WILL BE received by the Board of Trustees or the Curator of the College of The City of New York at Room No. 114, Main Building, 139th St. and Convent Ave., Borough of Manhattan, until 2 o'clock p. m., on

TUESDAY, JULY 6, 1915.

FOR FURNISHING COMPLETE ALL LABOR, MATERIAL, SCAFFOLDING, ETC., FOR GENERAL REPAIRS AND ALTERATIONS TO THE RESIDENCE OF THE PRESIDENT OF THE COLLEGE OF THE CITY OF NEW YORK, NO. 280 CONVENT AVENUE, N. W. COR. 141ST STREET.

The time allowed for doing and completing the work is sixty (60) consecutive working days.

The amount of security required will be twenty-five (25) per cent. of the amount of the bid or estimate.

Bidders shall state one aggregate price for the whole work described and specified, as the contract is entire and for a complete job.

Blank forms of the contract and specifications and bid sheet may be obtained at the office of the Curator, Room 114, Main Building.

CHARLES E. LYDECKER, Chairman; JAMES W. HYDE, Secretary; BERNARD M. BARUCH, FREDERICK P. BELLAMY, THOMAS W. CHURCHILL, WM. HENRY CORBITT, LEE KOHNS, WILLIAM F. MCCOMBS, MOSES J. STROOCK, CHARLES H. TUTTLE, Board of Trustees.
R. V. DAVIS, Curator.
June 23rd, 1915.
j23,jy6

See General Instructions to Bidders on last page, last column, of the "City Record."

DEPARTMENT OF PUBLIC CHARITIES.

Proposals.

SEALED BIDS OR ESTIMATES WILL BE received by the Department of Public Charities, Tenth Floor, Municipal Building, Borough of Manhattan, until 10.30 o'clock a. m., on THURSDAY, JULY 1, 1915.

FOR FURNISHING AND DELIVERING DRY GOODS, BLANKETS, WINDOW SHADES, ETC.

The time for the performance of the contract is up to and including July 20, 1915.

No bond will be required with the bid, as heretofore.

No bid will be considered unless it is accompanied by a deposit, which shall be in an amount not less than one and one-half (1½) per cent. of the total amount of the bid.

The bidder will state the price per dozen or other designated unit, by which the bids will be tested. The extensions must be made and footed up, as the bids will be read from the total and awards made to the lowest bidder on each line or item, as stated in the specifications.

Bids must be submitted in duplicate, each in a separate envelope. No bid will be accepted unless this provision is complied with.

Blank forms and further information may be obtained at the office of the Contract Clerk of the Department, Tenth Floor, Municipal Building, Borough of Manhattan.

JOHN A. KINGSBURY, Commissioner.
Dated June 21, 1915.
j21,jy1

See General Instructions to Bidders on last page, last column, of the "City Record."

DEPARTMENT OF CORRECTION.

Proposals.

SEALED BIDS OR ESTIMATES WILL BE received by the Commissioner of Correction at Room 2400, Municipal Building, Manhattan, until 11 o'clock a. m., on

FRIDAY, JULY 2, 1915.

FURNISHING AND DELIVERING DRY GOODS, TIN AND PAINTS.

The time for the delivery of the articles, materials and supplies and the performance of the contract is by or before July 31st, 1915.

The amount of security required is thirty (30) per cent. of the amount of the bid or estimate.

The bidder will state the price of each item or article contained in the specifications or schedules herein contained or hereto annexed, per pound, ton, dozen, gallon, yard or other unit of measure, by which the bids will be tested. The extensions must be made and footed up, as the bids will be read from the totals and awards made to the lowest bidder on each item.

Bids must be submitted in duplicate, each in a separate envelope. No bid will be accepted unless this provision is complied with.

Delivery will be required to be made at the time and in the manner and in such quantities as may be directed.

Blank forms and further information may be obtained at the office of the Department of Correction, the Borough of Manhattan, Municipal Building, New York City.

KATHARINE BEMENT DAVIS, Commissioner.
j22,jy2

See General Instructions to Bidders on last page, last column, of the "City Record."

SEALED BIDS OR ESTIMATES WILL BE received by the Commissioner of Correction at Room 2400, Municipal Building, Manhattan, until 11 o'clock a. m., on

FRIDAY, JULY 2, 1915.

FURNISHING AND DELIVERING 40,000 SQUARE FEET BLACK FLESH SPLITS, B. GRADE.

The time for the delivery of the articles, materials and supplies and the performance of the contract is by or before August 31st, 1915.

The amount of security required is thirty (30) per cent. of the amount of the bid or estimate.

The bidder will state the price of each item or article contained in the specifications or schedules herein contained or hereto annexed, per pound, ton, dozen, gallon, yard or other unit of measure, by which the bids will be tested. The extensions must be made and footed up, as the bids will be read from the totals and awards made to the lowest bidder on this item.

Bids must be submitted in duplicate, each in a separate envelope. No bid will be accepted unless this provision is complied with.

Delivery will be required to be made at the time and in the manner and in such quantities as may be directed.

Blank forms and further information may be obtained at the office of the Department of Correction, the Borough of Manhattan, Municipal Building, New York City.

KATHARINE BEMENT DAVIS, Commissioner.
j22,jy2

See General Instructions to Bidders on last page, last column, of the "City Record."

SEALED BIDS OR ESTIMATES WILL BE received by the Commissioner of Correction at Room 2400, Municipal Building, Manhattan, until 11 o'clock a. m., on

FRIDAY, JULY 2, 1915.

FURNISHING AND DELIVERING 600 BARRELS FLOUR NO. 1. 1,800 BARRELS FLOUR NO. 2.

The time for the completion of the contract is by or before July 31st, 1915.

The amount of security required is thirty (30) per cent. of the amount of the bid or estimate.

The bidder will state the price of each item or article contained in the specifications or schedules herein contained or hereto annexed, per pound, ton, dozen, gallon, yard or other unit of measure, by which the bids will be tested. The extensions must be made and footed up, as the bids will be read from the totals and awards made to the lowest bidder on each item.

Bids must be submitted in duplicate, each in a separate envelope. No bid will be accepted unless this provision is complied with.

Delivery will be required to be made at the time and in the manner and in such quantities as stated in the specification.

Blank forms and further information may be obtained at the office of the Department of Correction, the Borough of Manhattan, Municipal Building, New York City.

KATHARINE BEMENT DAVIS, Commissioner.

See General Instructions to Bidders on last page, last column, of the "City Record."

BELLEVUE AND ALLIED HOSPITALS, DEPARTMENT OF PUBLIC CHARITIES, DEPARTMENT OF CORRECTION AND DEPARTMENT OF HEALTH.

Proposals.

SEALED BIDS OR ESTIMATES WILL BE received by Bellevue and Allied Hospitals, Department of Public Charities, Department of Correction and Department of Health, at Room 1230, Municipal Building, Borough of Manhattan, City of New York, until 12 o'clock A. M. on

WEDNESDAY, JUNE 30, 1915.

FOR FURNISHING AND DELIVERING WHITE POTATOES.

The time for the performance of the contract is during the 3 months ending Sept. 30, 1915.

The amount of security required is thirty (30) per cent. of the amount of the bid or estimate.

No bid will be considered unless it is accompanied by a deposit, which shall be in the form of money, or a certified check upon one of the State or National Banks of The City of New York, drawn to the order of the Comptroller, or corporate stock or certificates of indebtedness of any nature issued by The City of New York and approved by the Comptroller as of equal value to the security required. Such deposit shall be in an amount not less than one and one-half (1½) per cent. of the total amount of the bid.

The bidder will state the price per pound, or other designated unit, by which the bids will be tested. The extensions must be made and footed up, as the bids will be read from the total and awards made to the lowest bidder on each item as stated in the specifications.

Bids must be submitted in duplicate, each in a separate envelope. No bid will be accepted unless this provision is complied with.

Blank forms and further information may be obtained at Room 1226, Municipal Building, Borough of Manhattan.

BOARD OF TRUSTEES, BELLEVUE AND ALLIED HOSPITALS, JOHN W. BRANNAN, M. D., President.

DEPARTMENT OF PUBLIC CHARITIES, JOHN A. KINGSBURY, Commissioner.

DEPARTMENT OF CORRECTION, KATHARINE BEMENT DAVIS, Commissioner.

DEPARTMENT OF HEALTH, S. S. GOLDWATER, M. D., Commissioner.

Dated March 16, 1915.

See General Instructions to Bidders on last page, last column, of the "City Record," except for the address of the office for receiving and opening bids.

BOROUGH OF QUEENS.

Proposals.

SEALED BIDS OR ESTIMATES WILL BE received by the President of the Borough of Queens at third floor, Borough Hall, 5th street and Jackson avenue, Long Island City, until 11 a. m., on

WEDNESDAY, JUNE 23, 1915.

NO. 1. FOR THE CONSTRUCTION OF A SEWER AND APPURTENANCES IN POLK AVENUE, FROM FIFTY-FIRST STREET TO JUNCTION AVENUE, SECOND WARD OF THE BOROUGH OF QUEENS.

The Engineer's estimate of the quantities is as follows:

1,991 lin. ft. 4' 3" Reinforced Concrete Sewer.
285 lin. ft. 4' 0" Concrete Sewer.
255 lin. ft. 3' 9" Concrete Sewer.
255 lin. ft. 3' 6" Concrete Sewer.
239 lin. ft. 3' 3" Concrete Sewer.
24 lin. ft. 18" Vitrified salt-glazed Pipe Sewer.
62 lin. ft. 15" Vitrified salt-glazed Pipe Sewer.
153 lin. ft. 12" Vitrified salt-glazed Pipe Sewer.
27 Manholes, complete.

1 Cleaning Shaft, complete.

12 single Receiving Basins, complete.

7 double Receiving Basins, complete.

410 lin. ft. 12-inch Pipe for basin connections.

140 lin. ft. 10-inch Pipe for basin connections.

193 Spurs (6-inch), on concrete sewers, 24 inches long.

975 lin. ft. 6-inch Pipe for house connection drains.

1 Chamber in 51st street, at 51st street shaft, complete.

1 Junction Chamber, including Basin, at Polk avenue and 51st street.

180,000 feet B. M. Timber for sheeting and bracing.

25 cubic yards of extra Concrete (Class A), not shown on plan.

2,000 pounds of Reinforcing Steel (extra), not shown on plan.

The time allowed for completing the above work is one hundred and twenty-five (125) working days.

The amount of security required will be Twenty Thousand (\$20,000) Dollars.

NO. 2. FOR THE CONSTRUCTION OF A SEWER AND APPURTENANCES IN STEINWAY AVENUE, FROM JACKSON AVENUE TO WASHINGTON AVENUE, FIRST WARD OF THE BOROUGH OF QUEENS.

The Engineer's estimate of the quantities is as follows:

429 lin. ft. 12" Vitrified salt-glazed Pipe Sewer.

4 Manholes, complete.

22 Spurs on 12" Vitrified salt-glazed Pipe Sewer.

99 lin. ft. 6" Vitrified salt-glazed Pipe for house connection drains.

17,000 feet B. M. Timber for bracing and sheet piling.

The time allowed for completing the above work will be twenty (20) working days.

The amount of security required will be Twelve Hundred (\$1,200) Dollars.

The bidder must state the price of each item or article contained in the specifications herein contained, hereinafter annexed, per square yard,

per linear foot, or other unit of measure, by which the bids will be tested. Bids will be compared and the contract awarded at a lump or aggregate sum. Blank forms may be obtained and the plans or drawings may be seen at the office of the President of the Borough of Queens.

Dated June 12th, 1915.

j12-23 MAURICE E. CONNOLLY, President.

See General Instructions to Bidders on last page, last column, of the "City Record."

BOARD OF ESTIMATE AND APPORTIONMENT.

Notice of Public Hearing.

FRANCHISE MATTERS.

PUBLIC NOTICE IS HEREBY GIVEN THAT the public hearing, in accordance with the provisions of Sections 525 and 527 of the Greater New York Charter, of all persons interested, in order that this Board may determine whether, in its opinion, the electrical conductors in White Plains Road between Gun Hill Road and 242nd Street, and in Gun Hill Road between Westchester Avenue and the Boston Post Road shall be placed underground, which hearing was, by resolution adopted July 30, 1914, fixed for September 21, 1914, and was continued from time to time until April 1, 1914, when it was continued until this day, was continued until June 25, 1915, at 10 o'clock A. M., in Room 16, City Hall, Borough of Manhattan, at which time and place all persons interested will be afforded an opportunity to appear and be heard.

JAMES D. MCGANN, Assistant Secretary, Room 1307, Municipal Building, Borough of Manhattan. Telephone, 4560 Worth.

Dated, New York, April 30, 1915.

m4,6,11,13,18,20,25,27,j1,3,8,10,15,17 to 25

Notices of Public Hearings.

PUBLIC IMPROVEMENT MATTERS.

NOTICE IS HEREBY GIVEN THAT AT THE meeting of the Board of Estimate and Apportionment held on June 11, 1915, the following resolutions were adopted:

Whereas, The Board of Estimate and Apportionment of The City of New York is considering the advisability of instituting proceedings to acquire title to the real property required for the opening and extending of the following streets in the Borough of Brooklyn, City of New York:

1. An extension of 2nd Avenue, from Hamilton Avenue to a new street 200 feet westerly therefrom; to a new street 200 feet northwest of the northwesterly line of 3rd Avenue and extending from the westerly side of Hamilton Avenue to the northerly side of 26th Street; together with a new street 200 feet west of the westerly side of Hamilton Avenue, extending from the proposed new street first mentioned to the southerly extension of 2nd Avenue as now laid out northeast of Hamilton Avenue.

2. First Avenue, between the southerly side of 39th Street and the northerly side of 41st Street; and

Whereas, The Board of Estimate and Apportionment is authorized and required at the time of the adoption of the resolution directing the institution of proceedings to acquire title to the real property required for the foregoing improvement to fix and determine upon an area or areas of assessment for benefit for said proceedings;

Resolved, That the Board of Estimate and Apportionment, in pursuance of the provisions of the Greater New York Charter, as amended, hereby gives notice that it is proposed to assess 25% of the entire cost and expense of the proceeding herein upon the following areas:

I. Bounded on the northwest by the bulkhead line of Gowanus Bay; on the northeast by a line distant 350 feet northeasterly from and parallel with the northeasterly line of 39th Street the said distance being measured at right angles to 39th Street; on the southeast by a line midway between 1st Avenue and 2nd Avenue and by the prolongation of the said line; and on the southwest by a line midway between 50th Street and 51st Street and by the prolongation of the said line.

II. Beginning at a point on the easterly bulkhead line of Gowanus Canal where it is intersected by the prolongation of a line midway between 13th Street and 14th Street, and running thence southeasterly along the said line midway between 13th Street and 14th Street and along the prolongation of the said line to a point distant 500 feet easterly from the easterly line of Hamilton Avenue, the said distance being measured at right angles to Hamilton Avenue; thence southeasterly and always distant 500 feet easterly from and parallel with the easterly line of Hamilton Avenue to a point distant 100 feet northwesterly from the northwesterly line of 3rd Avenue, the said distance being measured at right angles to 3rd Avenue; thence southwesterly and always distant 100 feet northwesterly from and parallel with the northwesterly line of 3rd Avenue to the intersection with the prolongation of the centre line of 27th Street; thence northwesterly along the prolongation of the centre line of 27th Street to the intersection with the bulkhead line of Gowanus Bay; thence northwesterly along the bulkhead lines of Gowanus Bay and Gowanus Canal to the point or place of beginning.

Resolved, That the Board of Estimate and Apportionment hereby gives notice that it proposes to place the remainder of the entire cost and expense of the proceeding herein upon the Borough of Brooklyn, to be levied and collected with the taxes upon the real property in said Borough becoming due and payable in the year in which such costs and expense shall have been fixed and determined, provided that such costs and expense be ascertained in time to be included with the taxes on the real property of said Borough in the same year; and if not determined in time, the same is to be levied and collected with the taxes of the succeeding year.

Resolved, That this Board consider the proposed areas of assessment and apportionment of cost at a meeting of the Board to be held in The City of New York, Borough of Manhattan, in the City Hall, on Thursday, the 1st day of July, 1915, at 10 o'clock a. m., and that at the same time and place a public hearing thereon will then and there be had.

Resolved, That the Secretary of this Board cause these resolutions and a notice to all persons affected thereby to be published in the City Record and in the Corporation Newspapers for ten days prior to the 1st day of July, 1915.

Dated June 18, 1915.

JOSEPH HAAG, Secretary, Municipal Building. Telephone, 4560 Worth.

NOTICE IS HEREBY GIVEN THAT THE Board of Estimate and Apportionment of The City of New York, deeming it for the public interest so to do, proposes to change the map or plan of The City of New York so as to change the lines of East 236th Street, between Bronx Boulevard and Bullard Avenue, and adjusting the grades of the intersecting streets affected thereby, Borough of The Bronx, and that a meeting of said Board will be held in the Old Council Chamber, City Hall, Borough of Manhattan, City of New York, on Thursday, July 1, 1915, at 10 o'clock a. m., at which such proposed change will be considered by said Board; all of which is more particularly set forth and described in the following resolutions adopted by the Board on June 11, 1915, notice of the adoption of which is hereby given, viz.:

scribed in the following resolutions adopted by the Board on June 11, 1915, notice of the adoption of which is hereby given, viz.:

Resolved, That the Board of Estimate and Apportionment of The City of New York, in pursuance of the provisions of Section 442 of the Greater New York Charter, as amended, deeming it for the public interest so to do, proposes to change the map or plan of The City of New York, by changing the lines of East 236th Street, between Bronx Boulevard and Bullard Avenue, and adjusting the grades of the intersecting streets affected thereby in the Borough of The Bronx, City of New York, which proposed change is more particularly shown upon a map or plan bearing the signature of the President of the Borough, and dated May 2, 1914.

Resolved, That this Board consider the proposed change at a meeting of the Board, to be held in the City Hall, Borough of Manhattan, City of New York, on the 1st day of July, 1915, at 10 o'clock a. m.

Resolved, That the Secretary of this Board cause these resolutions, and a notice to all persons affected thereby that the proposed change will be considered at a meeting of the Board to be held at the aforesaid time and place, to be published in the City Record for ten days continuously, Sundays and legal holidays excepted, prior to the 1st day of July, 1915.

Dated June 18, 1915.

JOSEPH HAAG, Secretary, Board of Estimate and Apportionment, Municipal Building. Telephone, 4560 Worth.

NOTICE IS HEREBY GIVEN THAT THE Board of Estimate and Apportionment of The City of New York, deeming it for the public interest so to do, proposes to change the map or plan of The City of New York so as to change the grades of the street system within the territory bounded by Third Avenue, 65th Street, Fourth Avenue, 64th Street, Fifth Avenue, Senator Street, Fourth Avenue and 67th Street, Borough of Brooklyn, and that a meeting of said Board will be held in the Old Council Chamber, City Hall, Borough of Manhattan, City of New York, on Thursday, July 1, 1915, at 10 o'clock A. M., at which such proposed change will be considered by said Board; all of which is more particularly set forth and described in the following resolutions adopted by the Board on June 11, 1915, notice of the adoption of which is hereby given, viz.:

Resolved, That the Board of Estimate and Apportionment of The City of New York, in pursuance of the provisions of Section 442 of the Greater New York Charter as amended, deeming it for the public interest so to do, proposes to change the map or plan of The City of New York by changing the grades of the street system within the territory bounded by Third Avenue, 65th Street, Fourth Avenue, 64th Street, Fifth Avenue, Senator Street, Fourth Avenue and 67th Street, Borough of Brooklyn, and that a meeting of said Board will be held in the Old Council Chamber, City Hall, Borough of Manhattan, City of New York, on Thursday, July 1, 1915, at 10 o'clock A. M., at which such proposed change will be considered by said Board; all of which is more particularly set forth and described in the following resolutions adopted by the Board on June 11, 1915, notice of the adoption of which is hereby given, viz.:

Resolved, That the Board of Estimate and Apportionment of The City of New York, in pursuance of the provisions of Section 442 of the Greater New York Charter as amended, deeming it for the public interest so to do, proposes to change the map or plan of The City of New York by changing the grades of the street system within the territory bounded by Third Avenue, 65th Street, Fourth Avenue, 64th Street, Fifth Avenue, Senator Street, Fourth Avenue and 67th Street, in the Borough of Brooklyn, City of New York, which proposed change is more particularly shown upon a map or plan bearing the signature of the Commissioner of Public Works of the Borough, and dated April 21, 1915.

Resolved, That this Board consider the proposed change at a meeting of the Board, to be held in the City Hall, Borough of Manhattan, City of New York, on the 1st day of July, 1915, at 10 o'clock a. m.

Resolved, That the Secretary of this Board cause these resolutions, and a notice to all persons affected thereby that the proposed change will be considered at a meeting of the Board to be held at the aforesaid time and place, to be published in the City Record and the corporation newspapers for ten days continuously, Sundays and legal holidays excepted, prior to the 1st day of July, 1915.

Dated June 18, 1915.

JOSEPH HAAG, Secretary, Municipal Building. Telephone, 4560 Worth.

NOTICE IS HEREBY GIVEN THAT AT THE meeting of the Board of Estimate and Apportionment held on June 11, 1915, the following resolutions were adopted:

Whereas, The Board of Estimate and Apportionment is considering the advisability of enlarging the area of assessment in the proceeding authorized by said Board on March 21, 1912, for acquiring title to Twentieth Avenue, from 54th Street to Gravesend Avenue; and Fifty-second Street, from 18th Avenue to West Street, Borough of Brooklyn.

Resolved, That the Board of Estimate and Apportionment, in pursuance of the provisions of the Greater New York Charter, as amended, hereby gives notice that the following is the proposed enlarged area of assessment for benefit in these proceedings:

Beginning at a point on a line midway between 19th Avenue and 20th Avenue where it is intersected by a line midway between 64th Street and 65th Street, and running thence northwesterly along the said line midway between 19th Avenue and 20th Avenue to the intersection with a line midway between 54th Street and 55th Street; thence northwesterly along the said line midway between 54th Street and 55th Street to a point distant 100 feet southeasterly from the southeasterly line of 19th Avenue; thence northwesterly and parallel with 19th Avenue to the intersection with a line midway between 52nd Street and 53rd Street; thence northwesterly along the said line midway between 52nd Street and 53rd Street to a point distant 100 feet northwesterly from the northwesterly line of 18th Avenue; thence northwesterly and parallel with 18th Avenue to the intersection with a line midway between 51st Street and 52nd Street; thence southeasterly along the said line midway between 51st Street and 52nd Street to a point distant 100 feet southeasterly from the southeasterly line of 19th Avenue; thence northwesterly and parallel with 19th Avenue to the intersection with a line midway between 49th Street and 50th Street; thence southeasterly along the said line midway between 49th Street and 50th Street to the intersection with the prolongation of a line midway between 19th Avenue and 20th Avenue, as these streets are laid out between 50th Street and 51st Street; thence northwesterly along the said prolongation of a line midway between 19th Avenue and 20th Avenue to the intersection with the westerly line of Gravesend Avenue; thence eastwardly at right angles to Gravesend Avenue to a point distant 100 feet easterly from its easterly side; thence southwardly and parallel with Gravesend Avenue to the intersection with a line at right angles to Gravesend Avenue and passing through a point on its westerly side where it is intersected by the prolongation of a line midway between 20th Avenue and 21st Avenue, as these streets are laid out south of 53rd Street; thence westwardly along the said line at right angles to Gravesend Avenue to the intersection with its westerly side; thence southwesterly along the said prolongation of a line midway between 20th Avenue and 21st Avenue to the intersection with a line midway between West Street and Gravesend Avenue; thence southwardly along the said line midway between West Street and Gravesend Avenue to the intersection with a line at right angles to West Street and passing through a point on its westerly side where it is intersected by the prolongation of a line distant 100 feet northwesterly from the northwesterly line of 21st Avenue, the said distance being measured at right angles to 21st Avenue; thence westwardly along the said line at right angles to West Street to its westerly side; thence southwesterly along the said line parallel with 21st Avenue and along the prolongation of the said line to the intersection with a line midway between 54th Street and 55th

Street; thence northwesterly along the said line midway between 54th Street and 55th Street to the intersection with a line midway between 20th Avenue and 21st Avenue; thence southwesterly along the said line midway between 20th Avenue and 21st Avenue to the intersection with a line midway between 64th Street and 65th Street; thence northwesterly along the said line midway between 64th Street and 65th Street to the point or place of beginning.

Resolved, That this Board consider the proposed enlarged area of assessment at a meeting of the Board to be held in The City of New York, Borough of Manhattan, in the City Hall on Thursday, the 1st day of July, 1915, at 10 o'clock a. m., and that at the same time and place a public hearing thereon will then and there be had.

Resolved, That the Secretary of this Board cause these resolutions and a notice to all persons affected thereby to be published in the City Record and in the Corporation Newspapers for ten days prior to the 1st day of July, 1915.

Dated June 18, 1915.

JOSEPH HAAG, Secretary, Municipal Building. Telephone, 4560 Worth.

j18,29

NOTICE IS HEREBY GIVEN THAT THE Board of Estimate and Apportionment of The City of New York, deeming it for the public interest so to do, proposes to change the map or plan of The City of New York so as to change the lines of the street system within the territory bounded by Lefferts Avenue, the Main Line of the Long Island Railroad and Metropolitan Avenue, Borough of Queens, and that a meeting of said Board will be held in the Old Council Chamber, City Hall, Borough of Manhattan, City of New York, on Thursday, July 1, 1915, at 10 o'clock A. M., at which such proposed change will be considered by said Board; all of which is more particularly set forth and described in the following resolutions adopted by the Board on June 11, 1915, notice of the adoption of which is hereby given, viz.:

Resolved, That the Board of Estimate and Apportionment of The City of New York, in pursuance of the provisions of Section 442 of the Greater New York Charter as amended, deeming it for the public interest so to do, proposes to change the map or plan of The City of New York by changing the lines of the street system within the territory bounded by Lefferts Avenue, the Main Line of the Long Island Railroad and Metropolitan Avenue, in the Borough of Queens, City of New York, which proposed change is more particularly shown upon a map or plan bearing the signature of the President of the Borough, and dated September 28, 1914.

Resolved, That this Board consider the proposed change at a meeting of the Board, to be held in the City Hall, Borough of Manhattan, City of New York, on the 1st day of July, 1915, at 10 o'clock a. m.

Resolved, That the Secretary of this Board cause these resolutions, and a notice to all persons affected thereby that the proposed change will be considered at a meeting of the Board to be held at the aforesaid time and place, to be published in the City Record for ten days continuously, Sundays and legal holidays excepted, prior to the 1st day of July, 1915.

Dated June 18, 1915.

JOSEPH HAAG, Secretary, Board of Estimate and Apportionment, Municipal Building. Telephone, 4560 Worth.

j18,29

NOTICE IS HEREBY GIVEN THAT AT THE meeting of the Board of Estimate and Apportionment held on June 11, 1915, the following resolutions were adopted:

Whereas, The Board of Estimate and Apportionment of The City of New York is considering the advisability of instituting proceedings to acquire title to the real property required for the opening and extending of Theodore Street from Astoria Avenue (Flushing Avenue) to the bulkhead line of the East River, in the Borough of Queens, City of New York; and

Whereas, The Board of Estimate and Apportionment is authorized and required at the time of the adoption of the resolution directing the institution of proceedings to acquire title to the real property required for the foregoing improvement to fix and determine upon an area or areas of assessment for benefit for said proceedings;

Resolved, That the Board of Estimate and Apportionment, in pursuance of the provisions of Section 973 of the Greater New York Charter, as amended, hereby gives notice that the following is the proposed area of assessment for benefit in these proceedings:

Beginning at a point on the bulkhead line of the East River where it is intersected by a line midway between Steinway Avenue and Theodore Street, and running thence southeasterly along the said bulkhead line to the intersection with a line midway between Theodore Street and 15th Avenue; thence southwesterly along the said line midway between Theodore Street and 15th Avenue to the intersection with the centre line of Berrian Avenue; thence northwesterly along the centre line of Berrian Avenue to the intersection with the prolongation of a line midway between Theodore Street and Purdy Street; thence southwesterly along the said line midway between Theodore Street and Purdy Street, and along the prolongations of the said line to the intersection with a line distant 100 feet southerly from and parallel with the southerly line of Astoria Avenue, the said distance being measured at right angles to Astoria Avenue; thence westwardly along the said line parallel with Astoria Avenue to the intersection with the prolongation of a line midway between Theodore Street and 11th Avenue; thence northwesterly along the said line midway between Theodore Street and 11th Avenue and along the prolongations of the said line to the intersection with the centre line of Riker Avenue; thence northwesterly along the centre line of Riker Avenue to the intersection with a line midway between Steinway Avenue and Theodore Street; thence northwesterly along the said line midway between Steinway Avenue and Theodore Street to the point or place of beginning.

Resolved, That this Board consider the proposed area of assessment at a meeting of the Board to be held in The City of New York, Borough of Manhattan, in the City Hall, on Thursday, the 1st day of July, 1915, at 10 a. m., and that at the same time and place a public hearing thereon will then and there be had.

Resolved, That the Secretary of this Board cause these resolutions and a notice to all persons affected thereby to be published in The City Record for ten days prior to the 1st day of July, 1915.

Dated June 18, 1915.

JOSEPH HAAG, Secretary, Municipal Building. Telephone, 4560 Worth.

j18,29

NOTICE IS HEREBY GIVEN THAT AT THE meeting of the Board of Estimate and Apportionment held on June 11, 1915, the following resolutions were adopted:

Whereas, The Board of Estimate and Apportionment of The City of New York is considering the advisability of instituting proceedings to acquire title to the real property required for the opening and extending of Seventeenth Street from Queens Boulevard to Jackson Avenue, in the Borough of Queens, City of New York; and

Whereas, The Board of Estimate and Apportionment is authorized and required at the time of the adoption of the resolution directing the institution of proceedings to acquire title to the real property required for the foregoing improve-

NOTICE IS HEREBY GIVEN THAT THE Board of Estimate and Apportionment of The City of New York, deeming it for the public interest so to do, proposes to change the map or plan of The City of New York so as to establish lines and grades for North Railroad Avenue, from Locust Avenue to Lincoln Avenue, Borough of Richmond, and that a meeting of said Board will be held in the Old Council Chamber, City Hall, Borough of Manhattan, City of New York, on Thursday, July 1, 1915, at 10 o'clock a. m., at which such proposed change will be considered by said Board; all of which is more particularly set forth and described in the following resolutions adopted by the Board on June 11, 1915, notice of the adoption of which is hereby given, viz.:

Resolved, That the Board of Estimate and Apportionment of The City of New York, in pursuance of the provisions of Section 442 of the Greater New York Charter, as amended, deeming it for the public interest so to do, proposes to change the map or plan of The City of New York, by establishing lines and grades for North Railroad Avenue, from Locust Avenue to Lincoln Avenue, in the Borough of Richmond, City of New York, which proposed change is more particularly shown upon a map or plan bearing the signature of the President of the Borough and dated May 21, 1915.

Resolved, That this Board consider the proposed change at a meeting of the Board, to be held in the City Hall, Borough of Manhattan, City of New York, on the 1st day of July, 1915, at 10 o'clock a. m.

Resolved, That the Secretary of this Board cause these resolutions and a notice to all persons affected thereby that the proposed change will be considered at a meeting of the Board to be held at the aforesaid time and place, to be published in the City Record for ten days continuously, Sundays and legal holidays excepted, prior to the 1st day of July, 1915.

Dated June 18, 1915.
JOSEPH HAAG, Secretary, Board of Estimate and Apportionment, Municipal Building, Telephone, 4560 Worth. j18,29

NOTICE IS HEREBY GIVEN THAT THE Board of Estimate and Apportionment of The City of New York, deeming it for the public interest so to do, proposes to change the map or plan of The City of New York so as to establish the lines and grades of South Street, from Waltham Street to New York Avenue, Borough of Queens, and that a meeting of said Board will be held in the Old Council Chamber, City Hall, Borough of Manhattan, City of New York, on Thursday, July 1, 1915, at 10 o'clock a. m., at which such proposed change will be considered by said Board; all of which is more particularly set forth and described in the following resolutions adopted by the Board on June 11, 1915, notice of the adoption of which is hereby given, viz.:

Resolved, That the Board of Estimate and Apportionment of The City of New York, in pursuance of the provisions of Section 442 of the Greater New York Charter, as amended, deeming it for the public interest so to do, proposes to change the map or plan of The City of New York by establishing lines and grades for South Street, from Waltham Street to New York Avenue, in the Borough of Queens, City of New York, which proposed change is more particularly shown upon a map or plan bearing the signature of the President of the Borough and dated March 8, 1912.

Resolved, That this Board consider the proposed change at a meeting of the Board to be held in the City Hall, Borough of Manhattan, City of New York, on the 1st day of July, 1915, at 10 o'clock a. m.

Resolved, That the Secretary of this Board cause these resolutions and a notice to all persons affected thereby that the proposed change will be considered at a meeting of the Board to be held at the aforesaid time and place, to be published in the City Record for ten days continuously, Sundays and legal holidays excepted, prior to the 1st day of July, 1915.

Dated June 18, 1915.
JOSEPH HAAG, Secretary, Board of Estimate and Apportionment, Municipal Building. Telephone, 4560 Worth. j18,29

NOTICE IS HEREBY GIVEN THAT THE Board of Estimate and Apportionment of The City of New York, deeming it for the public interest so to do, proposes to change the map or plan of The City of New York so as to change the lines and grades of the street system within the territory bounded by East 177th Street, St. Lawrence Avenue, Merrill Street and Beach Avenue, Borough of The Bronx, and that a meeting of said Board will be held in the Old Council Chamber, City Hall, Borough of Manhattan, City of New York, on Thursday, July 1, 1915, at 10 o'clock a. m., at which such proposed change will be considered by said Board; all of which is more particularly set forth and described in the following resolutions adopted by the Board on June 11, 1915, notice of the adoption of which is hereby given, viz.:

Resolved, That the Board of Estimate and Apportionment of The City of New York, in pursuance of the provisions of Section 442 of the Greater New York Charter, as amended, deeming it for the public interest so to do, proposes to change the map or plan of The City of New York by changing the lines and grades of the street system within the territory bounded by East 177th Street, St. Lawrence Avenue, Merrill Street and Beach Avenue, in the Borough of The Bronx, City of New York, which proposed change is more particularly shown upon a map or plan bearing the signature of the President of the Borough and dated March 24, 1915.

Resolved, This Board consider the proposed change at a meeting of the Board to be held in the City Hall, Borough of Manhattan, City of New York, on the 1st day of July, 1915, at 10 o'clock a. m.

Resolved, That the Secretary of this Board cause these resolutions and a notice to all persons affected thereby that the proposed change will be considered at a meeting of the Board to be held at the aforesaid time and place, to be published in the City Record for ten days continuously, Sundays and legal holidays excepted, prior to the 1st day of July, 1915.

Dated June 18, 1915.
JOSEPH HAAG, Secretary, Board of Estimate and Apportionment, Municipal Building. Telephone, 4560 Worth. j18,29

NOTICE IS HEREBY GIVEN THAT THE Board of Estimate and Apportionment of The City of New York, deeming it for the public interest so to do, proposes to change the map or plan of The City of New York so as to change the grades of East 174th Street, between Boone Avenue and Devoe Avenue; to establish the lines and grades of a viaduct in East 174th Street between West Farms Road and Devoe Avenue; to change the grades of East 173rd Street, between West Farms Road and Boone Avenue; to change the grades of Boone Avenue, between East 173rd Street and a point 365 feet north of East 174th Street; and to change the grades of West Farms Road between a point about 320 feet south of East 174th Street and a point about 440 feet north of East 174th Street, Borough of The Bronx, and that a meeting of said Board will be held in the Old Council Chamber, City Hall, Borough of Manhattan, City of New York, on Thursday, July 1, 1915, at 10 o'clock a. m., at which such proposed change will be considered by said Board;

all of which is more particularly set forth and described in the following resolutions adopted by the Board on June 11, 1915, notice of the adoption of which is hereby given, viz.:

Resolved, That the Board of Estimate and Apportionment of The City of New York, in pursuance of the provisions of Section 442 of the Greater New York Charter, as amended, deeming it for the public interest so to do, proposes to change the map or plan of The City of New York by changing the grades of East 174th Street, between Boone Avenue and Devoe Avenue; by establishing the lines and grades of a viaduct in East 174th Street, between West Farms Road and Devoe Avenue; by changing the grades of East 173rd Street, between West Farms Road and Boone Avenue; by changing the grades of Boone Avenue, between East 173rd Street and a point 365 feet north of East 174th Street; and by changing the grades of West Farms Road, between a point about 320 feet south of East 174th Street and a point about 440 feet north of East 174th Street, in the Borough of The Bronx, City of New York, which proposed change is more particularly shown upon a map or plan bearing the signature of the President of the Borough and dated June 7, 1915.

Resolved, That this Board consider the proposed change at a meeting of the Board, to be held in the City Hall, Borough of Manhattan, City of New York, on the 1st day of July, 1915, at 10 o'clock a. m.

Resolved, That the Secretary of this Board cause these resolutions, and a notice to all persons affected thereby that the proposed change will be considered at a meeting of the Board to be held at the aforesaid time and place, to be published in the City Record for ten days continuously, Sundays and legal holidays excepted, prior to the 1st day of July, 1915.

Dated June 18, 1915.
JOSEPH HAAG, Secretary, Board of Estimate and Apportionment, Municipal Building. Telephone, 4560 Worth. j18,29

NOTICE IS HEREBY GIVEN THAT AT THE meeting of the Board of Estimate and Apportionment held on June 11, 1915, the Board continued until June 25, 1915, the hearing on the proposed reapportionment of the cost and expense of the proceeding for acquiring title to the property required for the widening of Flatbush Avenue Extension, between Concord Street and Nassau Street, Borough of Brooklyn.

The hearing will be held in the City Hall, Borough of Manhattan, City of New York, on Friday, June 25, 1915, at 10 o'clock a. m.

The following is the proposed reapportionment of cost and expense:

District No. 1 to bear 12 1/4% of the entire cost and expense.

Comprises property designated on the maps of the Department of Taxes and Assessments for the year 1914 as Lots Nos. 9, 47 and 48, in Block No. 107; Lots Nos. 1, 2, 3, 5, 6, 7 and 9 in Block No. 108; and Lots Nos. 12, 13, 14, 15, 16, 17 and 18 in Block No. 118.

District No. 2 to bear 10% of the entire cost and expense.

Comprises the following area: Beginning at a point on the southerly line of Concord Street distant 25 feet easterly from the easterly line of Bridge Street, the said distance being measured at right angles to Bridge Street; and running thence southwardly and parallel with Bridge Street to a point distant 25 feet easterly from the easterly line of Flatbush Avenue Extension, said distance being measured at right angles to Flatbush Avenue Extension; thence southwardly and always distant 25 feet easterly from and parallel with the easterly line of Flatbush Avenue Extension to a point distant 100 feet northerly from the northerly side of DeKalb Avenue, the said distance being measured at right angles to DeKalb Avenue; thence westwardly and always distant 100 feet from and parallel with the northerly side of DeKalb Avenue to a point 25 feet westerly from the westerly side of Flatbush Avenue Extension, said distance being measured at right angles to Flatbush Avenue Extension; thence northwardly and always distant 25 feet westerly from and parallel with the westerly line of Flatbush Avenue Extension to the intersection with the southerly line of Concord Street; thence eastwardly along the southerly line of Concord Street to the point or place of beginning, excluding therefrom such land as is included in District No. 1.

District No. 3 to bear 17 1/4% of the entire cost and expense.

Comprises the following area: Beginning at a point 25 feet easterly from the easterly side of Flatbush Avenue Extension, which point is also 100 feet northerly from the northerly side of DeKalb Avenue, and running thence southwardly and always distant 25 feet easterly from and parallel with the easterly line of Flatbush Avenue Extension and Flatbush Avenue to the intersection with the prolongation of a line distant 100 feet southerly from and parallel with the southerly line of Fourth Avenue, said distance being measured at right angles to Fourth Avenue; thence westwardly along the said line parallel with Fourth Avenue, and along the prolongation of the said line to a point distant 25 feet westerly from the westerly line of Flatbush Avenue, the said distance being measured at right angles to Flatbush Avenue; thence northwardly and always distant 25 feet westerly from and parallel with the westerly line of Flatbush Avenue and Flatbush Avenue Extension to a point 100 feet northerly from the northerly side of DeKalb Avenue, said distance being measured at right angles to DeKalb Avenue; thence eastwardly along a line distant 100 feet from and parallel with the northerly side of DeKalb Avenue to the point or place of beginning.

District No. 4 to bear 10% of the entire cost and expense.

Comprises the following area: Beginning at a point in the southerly line of Concord Street distant 150 feet easterly from the easterly line of Bridge Street, the said distance being measured at right angles to Bridge Street; and running thence southwardly and parallel with Bridge Street to a point distant 150 feet easterly from the easterly line of Flatbush Avenue Extension, the said distance being measured at right angles to Flatbush Avenue Extension; thence southwardly and always distant 150 feet easterly from and parallel with the easterly lines of Flatbush Avenue Extension and Flatbush Avenue to the intersection with a line distant 100 feet southerly from and parallel with the southerly line of Hanson Place, the said distance being measured at right angles to Hanson Place; thence westwardly along the said line parallel with Hanson Place to the intersection with the prolongation of a line distant 100 feet southerly from and parallel with the southerly line of 4th Avenue, the said distance being measured at right angles to 4th Avenue; thence westwardly along the said line parallel with 4th Avenue and along the prolongation of the said line to a point distant 150 feet westerly from the westerly line of Flatbush Avenue, the said distance being measured at right angles to Flatbush Avenue; thence northwardly and always distant 150 feet westerly from and parallel with the westerly lines of Flatbush Avenue and Flatbush Avenue Extension to the intersection with the southerly line of Concord Street; thence eastwardly along the southerly line of Concord Street to the point or place of beginning, excluding therefrom such land as is included in Districts Nos. 1, 2 and 3.

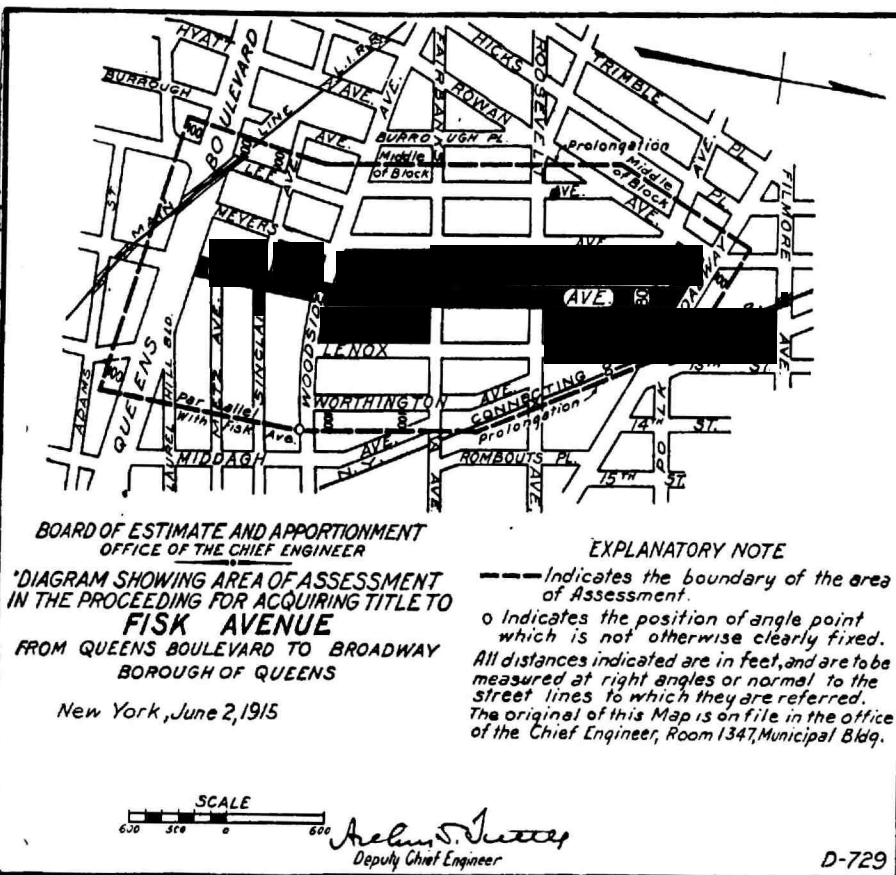
Dated June 14, 1915.
JOSEPH HAAG, Secretary, Municipal Building. Telephone, 4560 Worth. j14,25

NOTICE IS HEREBY GIVEN THAT AT THE meeting of the Board of Estimate and Apportionment held on June 11, 1915, the following resolutions were adopted:

Whereas, The Board of Estimate and Apportionment of The City of New York is considering the advisability of instituting proceedings to acquire title to the real property required for the opening and extending of Fisk Avenue, from Queens Boulevard to Broadway, in the Borough of Queens, City of New York; and

Whereas, The Board of Estimate and Apportionment is authorized and required at the time of the adoption of the resolution directing the institution of proceedings to acquire title to the real property required for the foregoing improvement to fix and determine upon an area or areas of assessment for benefit for said proceedings.

Resolved, That the Board of Estimate and Apportionment, in pursuance of the provisions of Section 973 of the Greater New York Charter, as amended, hereby gives notice that the proposed area of assessment for benefit in this proceeding is as shown on the following diagram:



Resolved, That this Board consider the proposed area of assessment at a meeting of the Board to be held in The City of New York, Borough of Manhattan, in the City Hall, on Thursday, the 1st day of July, 1915, at 10 a. m., and that at the same time and place a public hearing thereon will then and there be had.

Resolved, That the Secretary of this Board

cause these resolutions and a notice to all persons affected thereby to be published in The City Record for ten days prior to the 1st day of July, 1915.

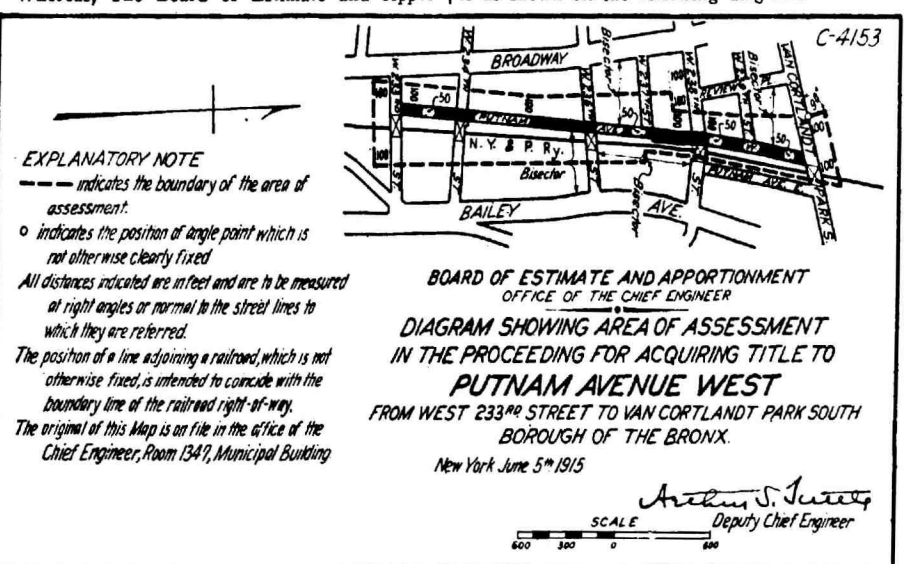
Dated June 18, 1915.
JOSEPH HAAG, Secretary, Municipal Building. Telephone, 4560 Worth. j18,29

NOTICE IS HEREBY GIVEN THAT AT THE meeting of the Board of Estimate and Apportionment held on June 11, 1915, the following resolutions were adopted:

Whereas, The Board of Estimate and Apportionment of The City of New York is considering the advisability of instituting proceedings to acquire title to the real property required for the opening and extending of Putnam Avenue West from West 233rd Street to Van Courtlandt Park South, in the Borough of The Bronx, City of New York; and

Whereas, The Board of Estimate and Apportionment is authorized and required at the time of the adoption of the resolution directing the institution of proceedings to acquire title to the real property required for the foregoing improvement to fix and determine upon an area or areas of assessment for benefit for said proceedings.

Resolved, That the Board of Estimate and Apportionment, in pursuance of the provisions of Section 973 of the Greater New York Charter, as amended, hereby gives notice that the proposed area of assessment for benefit in this proceeding is as shown on the following diagram:



Resolved, That this Board consider the proposed area of assessment at a meeting of the Board to be held in The City of New York, Borough of Manhattan, in the City Hall, on Thursday, the 1st day of July, 1915, at 10 a. m., and that at the same time and place a public hearing thereon will then and there be had.

Resolved, That the Secretary of this Board

cause these resolutions and a notice to all persons affected thereby to be published in The City Record for ten days prior to the 1st day of July, 1915.

Dated June 18, 1915.
JOSEPH HAAG, Secretary, Municipal Building. Telephone, 4560 Worth. j18,29

NOTICE IS HEREBY GIVEN THAT THE Board of Estimate and Apportionment of The City of New York, deeming it for the public interest so to do, proposes to change the map or plan of The City of New York so as to change the lines and grades of the street system within the territory bounded by 16th Avenue, 53rd Street, 19th Avenue and 60th Street, in the Borough of Brooklyn, and that a meeting of said Board will be held in the Old Council Chamber, City Hall, Borough of Manhattan, City of New York, on Thursday, July 1, 1915, at 10 o'clock A. M., at which such proposed change will be considered by said Board; all of which is more particularly set forth and described in the following resolutions adopted by the Board on June 11, 1915, notice of the adoption of which is hereby given, viz.:

Resolved, That the Board of Estimate and Apportionment of The City of New York, in pursuance of the provisions of Section 442 of the Greater New York Charter as amended, deeming it for the public interest so to do, proposes to change the map or plan of The City of New York by changing the lines and grades of the street system within the territory bounded by 16th Avenue, 53rd Street, 19th Avenue and 60th Street, in the Borough of Brooklyn, City of New York, which proposed change is more particularly shown upon a map or plan bearing the signature of the Commissioner of Public Works of the Borough, and dated May 29, 1915.

Resolved, That this Board consider the proposed change at a meeting of the Board, to be held in the City Hall, Borough of Manhattan, City of New York, on the 1st day of July, 1915, at 10 o'clock a. m.

Resolved, That the Secretary of this Board cause these resolutions, and a notice to all persons affected thereby that the proposed change will be considered at a meeting of the Board to be held at the aforesaid time and place, to be published in the City Record and the corporation newspapers for ten days continuously, Sundays and legal holidays excepted, prior to the 1st day of July, 1915.

Dated June 18, 1915.
JOSEPH HAAG, Secretary, Municipal Building. Telephone, 4560 Worth. j18,29

NOTICE IS HEREBY GIVEN THAT THE Board of Estimate and Apportionment of The City of New York, deeming it for the public interest so to do, proposes to change the map or

plan of The City of New York so as to change the lines of the street system within the territory bounded by Pennsylvania Avenue, Cozine Avenue, Atkins Avenue, Schroeders Avenue, Spring Creek Basin and Jamaica Bay, Borough of Brooklyn, and that a meeting of said Board will be held in the Old Council Chamber, City Hall, Borough of Manhattan, City of New York, on Thursday, July 1, 1915, at 10 o'clock A. M., at which such proposed change will be considered by said Board; all of which is more particularly set forth and described in the following resolutions adopted by the Board on June 11, 1915, notice of the adoption of which is hereby given, viz.:

Resolved, That the Board of Estimate and Apportionment of The City of New York, in pursuance of the provisions of Section 442 of the Greater New York Charter as amended, deeming it for the public interest so to do, proposes to change the map or plan of The City of New York by changing the lines of the street system heretofore laid out and establishing the lines of a new street system within the territory bounded by Pennsylvania Avenue, Cozine Avenue, Atkins Avenue, Schroeders Avenue, Spring Creek Basin and Jamaica Bay; and by closing Vandalia Avenue as heretofore laid out between Pennsylvania Avenue and Bradford Street, excepting so much thereof as falls within the lines of the intersecting streets and within the lines of Vandalia Avenue as now to be laid out in the Borough of Brooklyn, City of New York, which proposed change is more particularly shown upon a map or plan bearing the signature of the Commissioner of Public Works of the Borough, and dated April 6, 1915.

Resolved, That this Board consider the proposed change at a meeting of the Board, to be held in the City Hall, Borough of Manhattan, City of New York, on the 1st day of July, 1915, at 10 o'clock a. m.

Resolved, That the Secretary of this Board cause these resolutions, and a notice to all persons affected thereby that the proposed change will be considered at a meeting of the Board to be held at the aforesaid time and place, to be published in the City Record and the corporation newspapers for ten days continuously, Sundays and legal holidays excepted, prior to the 1st day of July, 1915.

Dated June 18, 1915.
JOSEPH HAAG, Secretary, Municipal Building. Telephone, 4560 Worth. j18,29

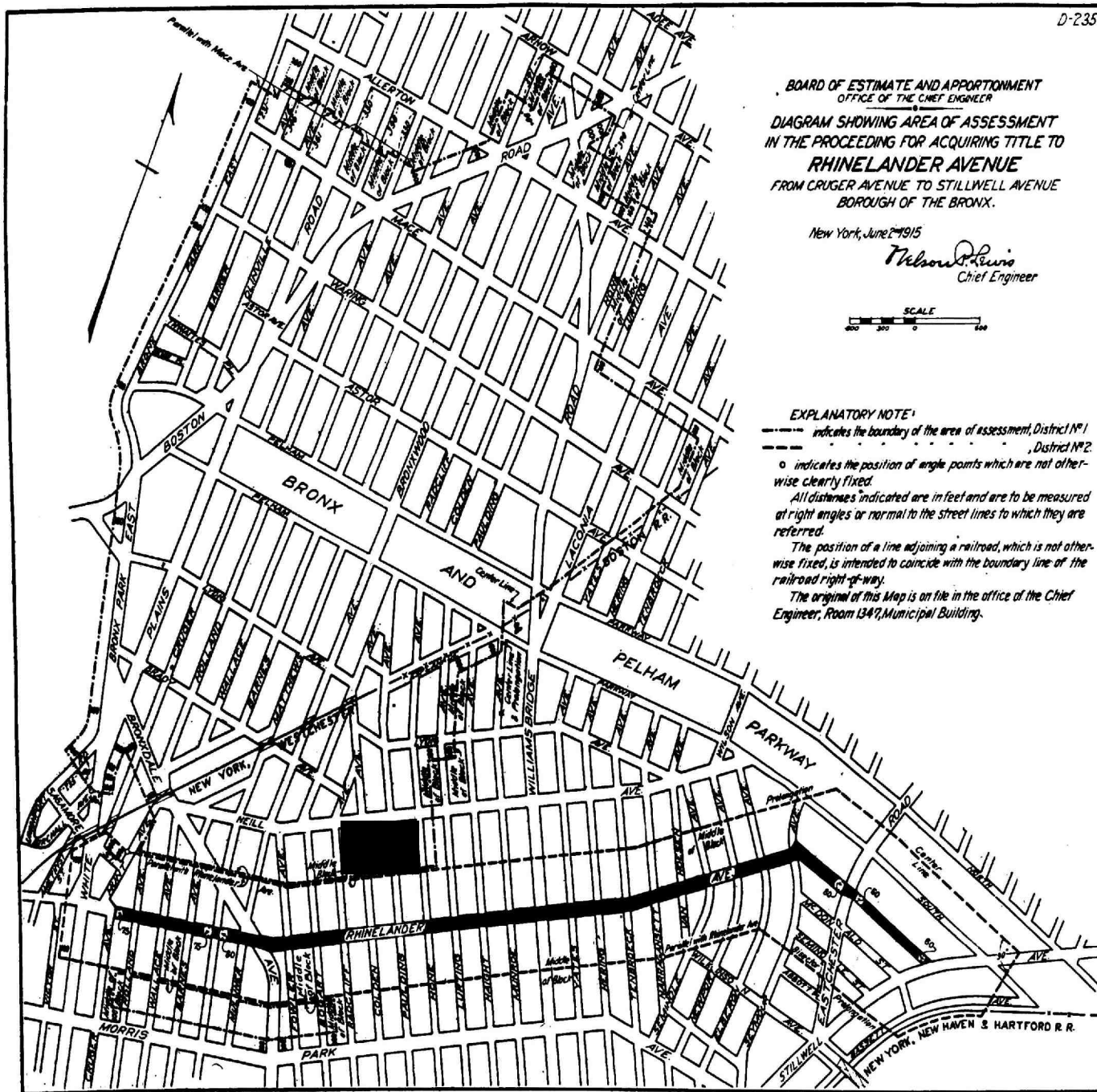
NOTICE IS HEREBY GIVEN THAT AT THE meeting of the Board of Estimate and Apportionment held on June 11, 1915, the following resolutions were adopted:

Whereas, the Board of Estimate and Apportionment of the City of New York is considering the advisability of instituting proceedings to acquire title to the real property required for the opening and extending of Rhinelander Avenue from Cruger Avenue to Stillwell Avenue, in the Borough of The Bronx, City of New York; and

Whereas, the Board of Estimate and Apportionment is authorized and required at the time of the adoption of the resolution directing the institution of proceedings to acquire title to the real property required for the foregoing improvement to fix and determine upon an area or areas of assessment for benefit for said proceedings.

Resolved, that the Board of Estimate and Apportionment, in pursuance of the provisions of Section 973 of the Greater New York Charter, as amended, hereby gives notice that it is proposed to assess $\frac{1}{2}$ of the entire cost and ex-

pense of acquiring title to that portion of Rhinelander Avenue extending from Cruger Avenue to Muliner Avenue upon district (No. 1) tributary to the sewer designed to follow this portion of the street; and that it is proposed to assess the remainder of the entire cost and expense of the proceeding for acquiring title to Rhinelander Avenue from Cruger Avenue to Stillwell Avenue upon a local district of assessment (No. 2), these districts to include the territory shown on the following diagram, and designated respectively District No. 1 and District No. 2:



Resolved, that this Board consider the proposed districts of assessment and apportionment of cost at a meeting of the Board to be held in The City of New York, Borough of Manhattan, in the City Hall, on Thursday, July 1, 1915, at

10 a. m., and that at the same time and place a public hearing thereon will then and there be had.

Resolved, that the Secretary of this Board cause these resolutions and a notice to all persons affected thereby to be published in the City

Record for ten days prior to the 1st day of July, 1915.

Dated June 18, 1915.
JOSEPH HAAG, Secretary, Municipal Building.
Telephone, 4560 Worth. j18,29

NOTICE IS HEREBY GIVEN THAT THE Board of Estimate and Apportionment of The City of New York, deeming it for the public interest so to do, proposes to change the map or plan of The City of New York so as to change the lines and grades of the street system within the territory bounded by Grand Street, Calamus Avenue, Caldwell Avenue, Gwydir Street, Bowne Place, Corinth Avenue, Jansen Avenue, Weiss Avenue, Caldwell Avenue, Powell Street, Whitlock Avenue and LaFarge Street, Borough of Queens, and that a meeting of said Board will be held in the Old Council Chamber, City Hall, Borough of Manhattan, City of New York, on Thursday, July 1, 1915, at 10 o'clock A. M., at which such proposed change will be considered by said Board; all of which is more particularly set forth and described in the following resolutions adopted by the Board on June 11, 1915, notice of the adoption of which is hereby given, viz.:

Resolved, That the Board of Estimate and Apportionment of The City of New York, in pursuance of the provisions of Section 442 of the Greater New York Charter as amended, deeming it for the public interest so to do, proposes to change the map or plan of The City of New York by changing the lines and grades of the street system within the territory bounded by Grand Street, Calamus Avenue, Caldwell Avenue, Gwydir Street, Bowne Place, Corinth Avenue, Jansen Avenue, Weiss Avenue, Caldwell Avenue, Powell Street, Whitlock Avenue and LaFarge Street, in the Borough of Queens, City of New York, which proposed change is more particularly shown upon a map or plan bearing the signature of the President of the Borough, and dated May 4, 1914.

Resolved, That this Board consider the proposed change at a meeting of the Board, to be held in the City Hall, Borough of Manhattan, City of New York, on the 1st day of July, 1915, at 10 o'clock A. M.

Resolved, That the Secretary of this Board cause these resolutions, and a notice to all persons affected thereby that the proposed change will be considered at a meeting of the Board to be held at the aforesaid time and place, to be published in the City Record, for ten days continuously, Sundays and legal holidays excepted, prior to the 1st day of July, 1915.

Dated June 18, 1915.

JOSEPH HAAG, Secretary, Board of Estimate and Apportionment, Municipal Building.
Telephone, 4560 Worth. j18,29

NOTICE IS HEREBY GIVEN THAT THE Board of Estimate and Apportionment of The City of New York, deeming it for the public interest so to do, proposes to change the map or plan of The City of New York so as to close and discontinue Trains Meadow Road from Hayes Avenue, near 20th Street, to Roosevelt Avenue, near 27th Street; Baxter Avenue from Roosevelt Avenue, near 27th Street, to 29th Street, and Leverich Avenue from 29th Street to Elmhurst Avenue; and to lay out Elmhurst Avenue from Roosevelt Avenue to 34th Street, Borough of Queens, and that a meeting of said Board will be held in the Old Council Chamber, City Hall, Borough of Manhattan, City of New York, on Thursday, July 1, 1915, at 10 o'clock A. M., at which such proposed change will be considered by said Board; all of which is more particularly set forth and described in the following resolutions adopted by the Board on June 11, 1915, notice of the adoption of which is hereby given, viz.:

Resolved, That the Board of Estimate and Apportionment of The City of New York, in pursuance of the provisions of Section 442 of the Greater New York Charter as amended, deeming it for the public interest so to do, proposes to change the map or plan of The City of New York by establishing lines and grades for the street system within the territory bounded approximately by Ridgewood Place, Castleton Avenue, Brighton Avenue, Portland Place, Castleton Avenue, Duer Lane and Barrett Boulevard; and for Forest Avenue, from Greenwood Avenue to Ridgewood Place, in the Borough of Richmond, City of New York, which proposed change is more particularly shown upon a map or plan

it for the public interest so to do, proposes to change the map or plan of The City of New York by closing and discontinuing the East Branch of Trains Meadow Road from Hayes Avenue to 21st Street; from 21st Street to 22nd Street; from 22nd Street to Fillmore Avenue; from Fillmore Avenue to 23rd Street; from 23rd Street to 24th Street; from 24th Street to Polk Avenue; from Polk Avenue to 25th Street; from 25th Street to 26th Street; from 26th Street to Baxter Avenue; by closing and discontinuing Baxter Avenue from the East Branch of the Trains Meadow Road to 27th Street; from 27th Street to 28th Street; from 28th Street to Polk Avenue; from Polk Avenue to 29th Street; from 29th Street to Leverich Avenue; and by closing and discontinuing Leverich Avenue from Baxter Avenue to 30th Street; from 30th Street to Polk Avenue; from Polk Avenue to 31st Street; from 31st Street to 32nd Street; from 32nd Street to 33rd Street; from 33rd Street to Elmhurst Avenue; and by laying out Elmhurst Avenue from Roosevelt Avenue to 34th Street, in the Borough of Queens, City of New York, which proposed change is more particularly shown upon a map or plan bearing the signature of the President of the Borough, and dated January 6, 1914.

Resolved, That this Board consider the proposed change at a meeting of the Board, to be held in the City Hall, Borough of Manhattan, City of New York, on the 1st day of July, 1915, at 10 o'clock A. M.

Resolved, That the Secretary of this Board cause these resolutions, and a notice to all persons affected thereby that the proposed change will be considered at a meeting of the Board to be held at the aforesaid time and place, to be published in the City Record for ten days continuously, Sundays and legal holidays excepted, prior to the 1st day of July, 1915.

Dated June 18, 1915.

JOSEPH HAAG, Secretary, Board of Estimate and Apportionment, Municipal Building.
Telephone, 4560 Worth. j18,29

NOTICE IS HEREBY GIVEN THAT THE Board of Estimate and Apportionment of The City of New York, deeming it for the public interest so to do, proposes to change the map or plan of The City of New York so as to establish lines and grades for the street system within the territory bounded approximately by Ridgewood Place, Castleton Avenue, Brighton Avenue, Portland Place, Castleton Avenue, Duer Lane and Barrett Boulevard; and for Forest Avenue, from Greenwood Avenue to Ridgewood Place, in the Borough of Richmond, City of New York, which proposed change is more particularly shown upon a map or plan bearing the signature of the President of the Borough, and dated May 1, 1915.

Resolved, That this Board consider the proposed change at a meeting of the Board, to be held in the City Hall, Borough of Manhattan, City of New York, on the 1st day of July, 1915, at 10 o'clock A. M.

Resolved, That the Secretary of this Board cause these resolutions, and a notice to all persons affected thereby that the proposed change will be considered at a meeting of the Board to be held at the aforesaid time and place, to be published in the City Record for ten days continuously, Sundays and legal holidays excepted, prior to the 1st day of July, 1915.

Dated June 18, 1915.

JOSEPH HAAG, Secretary, Board of Estimate and Apportionment, Municipal Building.
Telephone, 4560 Worth. j18,29

bearing the signature of the President of the Borough and dated May 5, 1915.

Resolved, That this Board consider the proposed change at a meeting of the Board to be held in the City Hall, Borough of Manhattan, City of New York, on the 1st day of July, 1915, at 10 o'clock A. M.

Resolved, That the Secretary of this Board cause these resolutions and a notice to all persons affected thereby that the proposed change will be considered at a meeting of the Board to be held at the aforesaid time and place, to be published in the City Record for ten days continuously, Sundays and legal holidays excepted, prior to the 1st day of July, 1915.

Dated June 18, 1915.
JOSEPH HAAG, Secretary, Board of Estimate and Apportionment, Municipal Building.
Telephone 4560 Worth. j18,29

NOTICE IS HEREBY GIVEN THAT THE Board of Estimate and Apportionment of The City of New York, deeming it for the public interest so to do, proposes to change the map or plan of The City of New York so as to change the lines and grades of the street system within the territory bounded by Riverside Drive, West 181st Street, Haven Avenue, Fort Washington Avenue and West 165th Street, Borough of Manhattan, and that a meeting of said Board will be held in the Old Council Chamber, City Hall, Borough of Manhattan, City of New York, on Thursday, July 1, 1915, at 10 o'clock A. M., at which such proposed change will be considered by said Board; all of which is more particularly set forth and described in the following resolutions adopted by the Board on June 11, 1915, notice of the adoption of which is hereby given, viz.:

Resolved, That the Board of Estimate and Apportionment of The City of New York, in pursuance of the provisions of Section 442 of the Greater New York Charter as amended, deeming it for the public interest so to do, proposes to change the map or plan of The City of New York by establishing lines and grades for the Service Street adjoining Riverside Drive upon the east from a point about 440 feet north of West 165th Street to a point about 950 feet south of West 181st Street; by changing the lines and grades of West 177th Street between Haven Avenue and Riverside Drive; by discontinuing a portion of West 177th Street and of the Service Street north of West 177th Street adjoining Riverside Drive upon the east; by laying out a Public Park within the area bounded by the proposed Service Street, Riverside Drive and West 177th Street as now to be laid out; and by changing the grade of Riverside Drive from a point about opposite West 173rd Street to a point about opposite West 180th Street, in the Borough of Manhattan, City of New York, which proposed change is more particularly shown upon a map or plan bearing the signature of the President of the Borough, and dated May 1, 1915.

Resolved, That this Board consider the proposed change at a meeting of the Board, to be held in the City Hall, Borough of Manhattan, City of New York, on the 1st day of July, 1915, at 10 o'clock A. M.

Resolved, That the Secretary of this Board cause these resolutions, and a notice to all persons affected thereby that the proposed change will be considered at a meeting of the Board to be held at the aforesaid time and place, to be published in the City Record for ten days continuously, Sundays and legal holidays excepted, prior to the 1st day of July, 1915.

Dated June 18, 1915.

JOSEPH HAAG, Secretary, Board of Estimate and Apportionment, Municipal Building.
Telephone, 4560 Worth. j18,29

NOTICE IS HEREBY GIVEN THAT THE Board of Estimate and Apportionment of The City of New York, deeming it for the public interest so to do, proposes to change the map or plan of The City of New York so as to change the grades of Sutphin Road from Roston Street to Rockaway Boulevard, Borough of Queens, and that a meeting of said Board will be held in the Old Council Chamber, City Hall, Borough of Manhattan, City of New York, on Thursday, July 1, 1915, at 10 o'clock A. M., at which such proposed change will be considered by said Board; all of which is more particularly set forth and described in the following resolutions adopted by the Board on June 11, 1915, notice of the adoption of which is hereby given, viz.:

Resolved, That the Board of Estimate and Apportionment of The City of New York, in pursuance of the provisions of Section 442 of the Greater New York Charter as amended, deeming it for the public interest so to do, proposes to change the map or plan of The City of New York by changing the grades of Sutphin Road from Roston Street to Rockaway Boulevard, in the Borough of Queens, City of New York, which proposed change is more particularly shown upon a map or plan bearing the signature of the President of the Borough, and dated March 22, 1915.

Resolved, That this Board consider the proposed change at a meeting of the Board, to be held in the City Hall, Borough of Manhattan, City of New York, on the 1st day of July, 1915, at 10 o'clock A. M.

Resolved, That the Secretary of this Board cause these resolutions, and a notice to all persons affected thereby that the proposed change will be considered at a meeting of the Board to be held at the aforesaid time and place, to be published in the City Record for ten days continuously, Sundays and legal holidays excepted, prior to the 1st day of July, 1915.

Dated June 18, 1915.
JOSEPH HAAG, Secretary, Board of Estimate and Apportionment, Municipal Building.
Telephone, 4560 Worth. j18,29

NOTICE IS HEREBY GIVEN THAT THE Board of Estimate and Apportionment of The City of New York, deeming it for the public interest so to do, proposes to change the map or plan of The City of New York so as to change the lines and grades of the street system within the territory bounded approximately by Corlear Avenue, West 242nd Street, Waldo Avenue, West 244th Street, Squyten Duyvil Parkway, Riverdale Avenue, West 250th Street, Fieldston Road, West 253rd Street and Broadway, Borough of The Bronx, and that a meeting of said Board will be held in the Old Council Chamber, City Hall, Borough of Manhattan, City of New York, on Friday, June 25, 1915, at 10 o'clock A. M., at which such proposed change will be considered by said Board; all of which is more particularly set forth and described in the following resolutions adopted by the Board on May 28, 1915, notice of the adoption of which is hereby given, viz.:

Resolved, That the Board of Estimate and Apportionment of The City of New York, in pursuance of the provisions of Section 442 of the Greater New York Charter as amended, deeming it for the public interest so to do, proposes to change the map or plan of The City of New York by changing the lines and grades of the street system within the territory bounded approximately by Corlear Avenue, West 242nd Street, Waldo Avenue, West 244th Street, Squyten Duyvil Parkway, Riverdale Avenue, West 250th Street, Fieldston Road, West 253rd Street and Broadway, in the Borough of The Bronx, City of New York, which proposed change is more particularly shown upon a map or plan bearing the signature of the President of the Borough, and dated April 19, 1915.

Resolved, That this Board consider the proposed change at a meeting of the Board, to be held in the City Hall, Borough of Manhattan, City of New York, on the 25th day of June, 1915, at 10 o'clock A. M.

Resolved, That the Secretary of this Board cause these resolutions, and a notice to all persons affected thereby that the proposed change will be considered at a meeting of the Board to be held at the aforesaid time and place, to be published in the City Record for ten days continuously, Sundays and legal holidays excepted, prior to the 25th day of June, 1915.

Dated June 12, 1915.
JOSEPH HAAG, Secretary, Board of Estimate and Apportionment, Municipal Building.
Telephone, 4560 Worth. j12,23

NOTICE IS HEREBY GIVEN THAT THE Board of Estimate and Apportionment of The City of New York, deeming it for the public interest so to do, proposes to change the map or plan of The City of New York so as to change the lines and grades of the street system within the territory bounded by Gates Avenue, Onderdonk Avenue, Palmetto Street, Woodward Avenue, Woodbine Street, Fairview Avenue, Madison Street, Forest Avenue, Putnam Avenue, Fresh Pond Road, Madison Street, Shaler Street, Metropolitan Avenue, Lutheran Cemetery Branch of the Brooklyn Rapid Transit Railroad, Shaler Street, Hughes Street, Fresh Pond Road, Cornelia Street, Fairview Avenue, Putnam Avenue, Woodward Avenue, Madison Street, Onderdonk Avenue, Woodbine Street, Myrtle Avenue and the Brooklyn Borough Line, Borough of Queens, and that a meeting of said Board will be held in the Old Council Chamber, City Hall, Borough of Manhattan, City of New York, on Friday, June 25, 1915, at 10 o'clock A. M., at which such proposed change will be considered by said Board; all of which is more particularly set forth and described in the following resolutions adopted by the Board on May 28, 1915, notice of the adoption of which is hereby given, viz.:

Resolved, That the Board of Estimate and Apportionment of The City of New York, in pursuance of the provisions of Section 442 of the Greater New York Charter as amended, deeming it for the public interest so to do, proposes to change the map or plan of The City of New York by changing the lines and grades of the street system within the territory bounded by Gates Avenue, Onderdonk Avenue, Palmetto Street, Woodward Avenue, Woodbine Street, Fairview Avenue, Madison Street, Forest Avenue, Putnam Avenue, Fresh Pond Road, Madison Street, Shaler Street, Metropolitan Avenue, Lutheran Cemetery Branch of the Brooklyn Rapid Transit Railroad, Shaler Street, Hughes Street, Fresh Pond Road, Cornelia Street, Fairview Avenue, Putnam Avenue, Woodward Avenue, Madison Street, Onderdonk Avenue, Woodbine Street, Myrtle Avenue and the Brooklyn Borough Line, in the Borough of Queens, City of New York, which proposed change is more particularly shown upon a map or plan bearing the signature of the President of the Borough, and dated July 22, 1914.

Resolved, That this Board consider the proposed change at a meeting of the Board, to be held in the City Hall, Borough of Manhattan, City of New York, on the 25th day of June, 1915, at 10 o'clock A. M.

Resolved, That the Secretary of this Board cause these resolutions, and a notice to all persons affected thereby that the proposed change will be considered at a meeting of the Board to be held at the aforesaid time and place, to be published in the City Record for ten days continuously, Sundays and legal holidays excepted, prior to the 25th day of June, 1915.

Dated June 12, 1915.
JOSEPH HAAG, Secretary, Municipal Building.
Telephone, 4560 Worth. j12,23

NOTICE IS HEREBY GIVEN THAT THE Board of Estimate and Apportionment of The City of New York, deeming it for the public interest so to do, proposes to change the map or plan of The City of New York so as to adjust the block dimension on the easterly side of Burrough Avenue between Garfield Street and Railroad Avenue, Borough of Queens, and that a meeting of said Board will be held in the Old Council Chamber, City Hall, Borough of Manhattan, City of New York, on Friday, June 25, 1915, at 10 o'clock A. M., at which such proposed change will be considered by said Board; all of which is more particularly set forth and described in the following resolutions adopted by the Board on May 28, 1915, notice of the adoption of which is hereby given, viz.:

Resolved, That the Board of Estimate and Apportionment of The City of New York, in pursuance of the provisions of Section 442 of the Greater New York Charter, as amended, deeming it for the public interest so to do, proposes to change the map or plan of The City of New York by adjusting the block dimension on the easterly side of Burrough Avenue between Garfield Street and Railroad Avenue in the Borough of Queens, City of New York, which proposed change is more particularly shown upon a map or plan bearing the signature of the President of the Borough, and dated August 3, 1914.

Resolved, That this Board consider the proposed change at a meeting of the Board, to be held in the City Hall, Borough of Manhattan, City of New York, on the 25th day of June, 1915, at 10 o'clock A. M.

Resolved, That the Secretary of this Board cause these resolutions, and a notice to all persons affected thereby that the proposed change will be considered at a meeting of the Board to be held at the aforesaid time and place, to be published in the City Record for ten days continuously, Sundays and legal holidays excepted, prior to the 25th day of June, 1915.

Dated June 12, 1915.
JOSEPH HAAG, Secretary, Board of Estimate and Apportionment, Municipal Building, Telephone, 4560 Worth. j12,23

NOTICE IS HEREBY GIVEN THAT THE Board of Estimate and Apportionment of The City of New York, deeming it for the public interest so to do, proposes to change the map or plan of The City of New York so as to widen Dyckman Street on the southerly side from a point about 360 feet westerly from the westerly line of D Street to the pier and bulkhead line of the Hudson River, Borough of Manhattan, and that a meeting of said Board will be held in the Old Council Chamber, City Hall, Borough of Manhattan, City of New York, on Friday, June 25, 1915, at 10 o'clock A. M., at which such proposed change will be considered by said Board; all of which is more particularly set forth and described in the following resolutions adopted by the Board on May 28, 1915, notice of the adoption of which is hereby given, viz.:

Resolved, That the Board of Estimate and Apportionment of The City of New York, in pursuance of the provisions of Section 442 of the Greater New York Charter as amended, deeming it for the public interest so to do, proposes to change the map or plan of The City of New York by widening Dyckman Street on the southerly side from a point about 360 feet westerly from the westerly line of D Street to the pier and bulkhead line of the Hudson River, in the Borough of Manhattan, City of New York, which proposed change is more particularly shown upon a map or plan bearing the signature of the Acting Secretary of the Board of Estimate and Apportionment, and dated March 11, 1915.

Resolved, That this Board consider the proposed change at a meeting of the Board, to be held in the City Hall, Borough of Manhattan, City of New York, on the 25th day of June, 1915, at 10 o'clock A. M.

Resolved, That the Secretary of this Board cause these resolutions, and a notice to all persons affected thereby that the proposed change will be considered at a meeting of the Board to be held at the aforesaid time and place, to be published in the City Record for ten days continuously, Sundays and legal holidays excepted, prior to the 25th day of June, 1915.

Dated, June 12, 1915.
JOSEPH HAAG, Secretary, Board of Estimate and Apportionment, Municipal Building, Telephone, 4560 Worth. j12,23

NOTICE IS HEREBY GIVEN THAT THE Board of Estimate and Apportionment of The City of New York, deeming it for the public interest so to do, proposes to change the map or plan of The City of New York so as to widen Howard Avenue between Pitkin Avenue and Eastern Parkway, and change the grades of Howard Avenue and of the intersecting streets affected thereby, Borough of Brooklyn, and that a meeting of said Board will be held in the Old Council Chamber, City Hall, Borough of Manhattan, City of New York, on Friday, June 25, 1915, at 10 o'clock A. M., at which such proposed change will be considered by said Board; all of which is more particularly set forth and described in the following resolutions adopted by the Board on May 28, 1915, notice of the adoption of which is hereby given, viz.:

Resolved, That the Board of Estimate and Apportionment of The City of New York, in pursuance of the provisions of Section 442 of the Greater New York Charter as amended, deeming it for the public interest so to do, proposes to change the map or plan of The City of New York by widening Howard Avenue between Pitkin Avenue and Eastern Parkway, and by changing the grades of Howard Avenue and of the intersecting streets affected thereby in the Borough of Brooklyn, City of New York, which proposed change is more particularly shown upon a map or plan bearing the signature of the Commissioner of Public Works of the Borough, and dated December 29, 1914.

Resolved, That this Board consider the proposed change at a meeting of the Board, to be held in the City Hall, Borough of Manhattan, City of New York, on the 25th day of June, 1915, at 10 o'clock A. M.

Resolved, That the Secretary of this Board cause these resolutions, and a notice to all persons affected thereby that the proposed change will be considered at a meeting of the Board to be held at the aforesaid time and place, to be published in the City Record and the corporation newspapers for ten days continuously, Sundays and legal holidays excepted, prior to the 25th day of June, 1915.

Dated, June 12, 1915.
JOSEPH HAAG, Secretary, Board of Estimate and Apportionment, Municipal Building, Telephone, 4560 Worth. j12,23

NOTICE IS HEREBY GIVEN THAT THE Board of Estimate and Apportionment of The City of New York, deeming it for the public interest so to do, proposes to change the map or plan of The City of New York so as to change the lines and grades of the street system within the territory bounded by Broadway, Polk Avenue and 16th Street, Borough of Queens, and that a meeting of said Board will be held in the Old Council Chamber, City Hall, Borough of Manhattan, City of New York, on Friday, June 25, 1915, at 10 o'clock A. M., at which such proposed change will be considered by said Board; all of which is more particularly set forth and described in the following resolutions adopted by the Board on May 28, 1915, notice of the adoption of which is hereby given, viz.:

Resolved, That the Board of Estimate and Apportionment of The City of New York, in pursuance of the provisions of Section 442 of the Greater New York Charter, as amended, deeming it for the public interest so to do, proposes to change the map or plan of The City of New York by changing the lines and grades of the street system within the territory bounded by Broadway, Polk Avenue, and 16th Street in the Borough of Queens, City of New York, which proposed change is more particularly shown upon a map or plan bearing the signature of the President of the Borough, and dated February 27, 1915.

Resolved, That this Board consider the proposed change at a meeting of the Board, to be held in the City Hall, Borough of Manhattan, City of New York, on the 25th day of June, 1915, at 10 o'clock A. M.

Resolved, That the Secretary of this Board cause these resolutions, and a notice to all persons affected thereby that the proposed change will be considered at a meeting of the Board to be held at the aforesaid time and place, to be published in the City Record for ten days continuously, Sundays and legal holidays excepted, prior to the 25th day of June, 1915.

Dated June 12, 1915.
JOSEPH HAAG, Secretary, Municipal Building, Telephone, 4560 Worth. j12,23

NOTICE IS HEREBY GIVEN THAT AT THE meeting of the Board of Estimate and Apportionment held on May 28, 1915, the following resolutions were adopted:

Whereas, The Board of Estimate and Apportionment is considering the advisability of enlarging the area of assessment fixed in the proceeding authorized by said Board on November 20, 1913, for acquiring title to the widening of Whitlock Avenue from Hoe Avenue to Faile Street, Borough of The Bronx.

Resolved, That the Board of Estimate and Apportionment, in pursuance of the provisions of the Greater New York Charter, as amended, hereby gives notice that the following is the proposed enlarged area of assessment for benefit in this proceeding:

Beginning at a point on the northwesterly line of Simpson Street, as this street is laid out south of East 163rd Street, where it is intersected by the prolongation of a line distant 100 feet westerly from and parallel with the westerly line of Simpson Street, as this street is laid out north of East 163rd Street, the said distance being measured at right angles to Simpson Street, and running thence northwardly along the said line parallel with Simpson Street and along the prolongation of the said line to the intersection with a line parallel with Aldus Street and passing through a point on the easterly line of Bryant Avenue midway between Aldus Street and Whitlock Avenue; thence eastwardly along the said line parallel with Aldus Street and along the prolongations of the said line to the intersection with the southeasterly line of Whitlock Avenue; thence southeastwardly at right angles to Whitlock Avenue to the intersection with the northwesterly right-of-way line of the New York, New Haven and Hartford Railroad; thence southwestwardly along the said right-of-way line to the intersection with a line parallel with Barretto Street and passing through the point of beginning; thence northwestwardly along the said line parallel with Barretto Street to the point or place of beginning.

Resolved, That this Board consider the proposed enlarged area of assessment at a meeting of the Board to be held in The City of New York, Borough of Manhattan, in the City Hall, on Friday, the 25th day of June, 1915, at 10 o'clock A. M., and that at the same time and place a public hearing thereon will then and there be had.

Resolved, That the Secretary of this Board cause these resolutions and a notice to all persons affected thereby to be published in the City Record for ten days prior to the 25th day of June, 1915.

Dated June 12, 1915.
JOSEPH HAAG, Secretary, Municipal Building, Telephone, 4560 Worth. j12,23

NOTICE IS HEREBY GIVEN THAT THE Board of Estimate and Apportionment of The City of New York, deeming it for the public interest so to do, proposes to change the map or plan of The City of New York so as to establish lines and grades for the street system within the territory bounded by Van Wyck Avenue, Archer Street, Roseville Avenue and Chichester Avenue, Borough of Queens, and that a meeting of said Board will be held in the Old Council Chamber, City Hall, Borough of Manhattan, City of New York, on Friday, June 25, 1915, at 10 o'clock A. M., at which such proposed change will be considered by said Board; all of which is more particularly set forth and described in the following resolutions adopted by the Board on May 28, 1915, notice of the adoption of which is hereby given, viz.:

Resolved, That the Board of Estimate and Apportionment of The City of New York, in pursuance of the provisions of Section 442 of the Greater New York Charter as amended, deeming it for the public interest so to do, proposes to change the map or plan of The City of New York by establishing lines and grades for the street system within the territory bounded by Van Wyck Avenue, Archer Street, Roseville Avenue and Chichester Avenue, in the Borough of Queens, City of New York, which proposed change is more particularly shown upon a map or plan bearing the signature of the President of the Borough, and dated November 18, 1914.

Resolved, That this Board consider the proposed change at a meeting of the Board, to be held in the City Hall, Borough of Manhattan, City of New York, on the 25th day of June, 1915, at 10 o'clock A. M.

Resolved, That the Secretary of this Board cause these resolutions, and a notice to all persons affected thereby that the proposed change will be considered at a meeting of the Board to be held at the aforesaid time and place, to be published in the City Record for ten days continuously, Sundays and legal holidays excepted, prior to the 25th day of June, 1915.

Dated, June 12, 1915.
JOSEPH HAAG, Secretary, Board of Estimate and Apportionment, Municipal Building, Telephone, 4560 Worth. j12,23

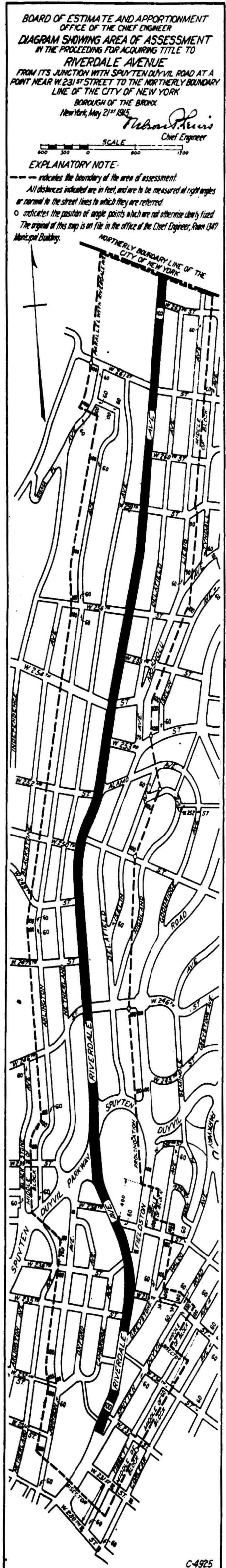
NOTICE IS HEREBY GIVEN THAT AT THE meeting of the Board of Estimate and Apportionment held on May 28, 1915, the following resolutions were adopted:

Whereas, The Board of Estimate and Apportionment of The City of New York is considering the advisability of instituting proceedings to acquire title to the real property required for the opening and extending of Rivedale Avenue from its junction with Spuyten Duyvil Road at a point near West 231st Street to the northerly boundary line of The City of New York, in the Borough of The Bronx, City of New York; and

Whereas, The Board of Estimate and Apportionment is authorized and required at the time of the adoption of the resolution directing the institution of proceedings to acquire title to the real property required for the foregoing improvement to fix and determine upon an area or areas of assessment for benefit for said proceedings.

Resolved, That the Board of Estimate and Apportionment, in pursuance of the provisions of Section 973 of the Greater New York Charter, as amended, hereby gives notice that it proposes to

place 75% of the entire cost and expense of the proceedings upon the area of assessment shown on the following diagram:



Resolved, That the Board of Estimate and Apportionment, in pursuance of the provisions of the Greater New York Charter, as amended, hereby gives notice that it proposes to place 2-3 of the remainder of the entire cost and expense of the proceeding, less any portion of the building damage which may be placed upon The City of New York, upon the Borough of The Bronx, and 1-3 of such remainder of the entire cost and expense, less any portion of the building damage which may be placed upon The City of New York, upon the Borough of Manhattan: the amounts so placed upon the Boroughs of Man-

hattan and The Bronx to be levied and collected with the taxes upon the real property in said Boroughs becoming due and payable in the year in which such cost and expense shall have been fixed and determined, provided that such cost and expense be ascertained in time to be included with the taxes on the real property of said Boroughs in the same year; and if not determined in time, the same shall be levied and collected with the taxes of the succeeding year.

Resolved, That this Board consider the proposed area of assessment and apportionment of cost and expense at a meeting of the Board to be held in The City of New York, Borough of Manhattan, in the City Hall, on Friday, the 25th day of June, 1915, at 10 o'clock A. M., and that at the same time and place a public hearing thereon will then and there be had.

Resolved, That the Secretary of this Board cause these resolutions and a notice to all persons affected thereby to be published in the City Record for ten days prior to the 25th day of June, 1915.

Dated June 12, 1915.
JOSEPH HAAG, Secretary, Municipal Building, Telephone, 4560 Worth. j12,23

NOTICE IS HEREBY GIVEN THAT THE Board of Estimate and Apportionment of The City of New York, deeming it for the public interest so to do, proposes to change the map or plan of The City of New York so as to establish lines and grades for the street system within the territory designated as Section 113 of the Final Maps, Borough of Queens, and that a meeting of said Board will be held in the Old Council Chamber, City Hall, Borough of Manhattan, City of New York, on Friday, June 25, 1915, at 10 o'clock A. M., at which such proposed change will be considered by said Board; all of which is more particularly set forth and described in the following resolutions adopted by the Board on May 28, 1915, notice of the adoption of which is hereby given, viz.:

Resolved, That the Board of Estimate and Apportionment of The City of New York, in pursuance of the provisions of Section 442 of the Greater New York Charter, as amended, deeming it for the public interest so to do, proposes to change the map or plan of The City of New York by establishing lines and grades for the street system within the territory designated as Section 113 of the Final Maps, bounded approximately by the Brooklyn Borough Line, Pitkin Avenue, 77th Street and its prolongation, South Conduit Avenue, 76th Street and Blake Avenue in the Borough of Queens, City of New York, which proposed change is more particularly shown upon a map or plan bearing the signature of the President of the Borough, and dated, February 15, 1915.

Resolved, That this Board consider the proposed change at a meeting of the Board, to be held in the City Hall, Borough of Manhattan, City of New York, on the 25th day of June, 1915, at 10 o'clock A. M.

Resolved, That the Secretary of this Board cause these resolutions, and a notice to all persons affected thereby that the proposed change will be considered at a meeting of the Board to be held at the aforesaid time and place, to be published in the City Record for ten days continuously, Sundays and legal holidays excepted, prior to the 25th day of June, 1915.

Dated June 12, 1915.
JOSEPH HAAG, Secretary, Board of Estimate and Apportionment, Municipal Building, Telephone, 4560 Worth. j12,23

NOTICE IS HEREBY GIVEN THAT THE Board of Estimate and Apportionment of The City of New York, deeming it for the public interest so to do, proposes to change the map or plan of The City of New York so as to change the grades of Unionport Road from a point about 200 feet south of Morris Park Avenue to Van Nest Avenue, Borough of The Bronx, and that a meeting of said Board will be held in the Old Council Chamber, City Hall, Borough of Manhattan, City of New York, on Friday, June 25, 1915, at 10 o'clock A. M., at which such proposed change will be considered by said Board; all of which is more particularly set forth and described in the following resolutions adopted by the Board on May 28, 1915, notice of the adoption of which is hereby given, viz.:

Resolved, That the Board of Estimate and Apportionment of The City of New York, in pursuance of the provisions of Section 442 of the Greater New York Charter as amended, deeming it for the public interest so to do, proposes to change the map or plan of The City of New York by changing the grades of Unionport Road from a point about 200 feet south of Morris Park Avenue to Van Nest Avenue, in the Borough of The Bronx, City of New York, which proposed change is more particularly shown upon a map or plan bearing the signature of the President of the Borough, and dated June 5, 1914.

Resolved, That this Board consider the proposed change at a meeting of the Board, to be held in the City Hall, Borough of Manhattan, City of New York, on the 25th day of June, 1915, at 10 o'clock A. M.

Resolved, That the Secretary of this Board cause these resolutions, and a notice to all persons affected thereby that the proposed change will be considered at a meeting of the Board to be held at the aforesaid time and place, to be published in the City Record for ten days continuously, Sundays and legal holidays excepted, prior to the 25th day of June, 1915.

Dated, June 12, 1915.
JOSEPH HAAG, Secretary, Board of Estimate and Apportionment, Municipal Building, Telephone, 4560 Worth. j12,23

NOTICE IS HEREBY GIVEN THAT AT THE meeting of the Board of Estimate and Apportionment held on May 28, 1915, the following resolutions were adopted:

Whereas, The Board of Estimate and Apportionment of The City of New York is considering the advisability of instituting proceedings to acquire title to the real property required for the opening and extending of Eightieth Street (Hudson Street) from Atlantic Avenue to Liberty Avenue, and Seventy-ninth Street (Genesee Street) from Liberty Avenue to Vienna Avenue, in the Borough of Queens, City of New York; and

Whereas, The Board of Estimate and Apportionment is authorized and required at the time of the adoption of the resolution directing the institution of proceedings to acquire title to the real property required for the foregoing improvement to fix and determine upon an area or areas of assessment for benefit for said proceedings.

Resolved, That the Board of Estimate and Apportionment, in pursuance of the provisions of Section 973 of the Greater New York Charter, as amended, hereby gives notice that the following is the proposed area of assessment for benefit in these proceedings:

Beginning at a point on the southerly right-of-way line of the Long Island Railroad where it is intersected by the prolongation of a line midway between Sapphire Street and 80th Street (Hudson Street), as these streets are laid out between Atlantic Avenue and Chichester Avenue, and running thence northeastwardly along the said right-of-way line to the intersection with the prolongation of a line midway between Halifax Street and 80th Street (Hudson Street) as these streets are laid out between Chichester

BELLEVUE AND ALLIED HOSPITALS.

Proposals.

SEALED BIDS OR ESTIMATES WILL BE received by the Board of Trustees in the Staff Room of Bellevue Hospital (entrance 415 E. 26th st.) until 12 o'clock noon on

MONDAY, JUNE 28, 1915,
FOR PROVIDING ALL LABOR AND MATERIALS REQUIRED FOR ERECTING AND COMPLETING THE RECEIVING ROOM TO BE LOCATED AT THE FOOT OF EAST TWENTY-NINTH STREET, ON THE GROUNDS OF NEW BELLEVUE HOSPITAL, SITUATED ON FIRST AVENUE, BOUNDED BY TWENTY-SIXTH AND TWENTY-NINTH STREETS, BOROUGH OF MANHATTAN, CITY OF NEW YORK.

The time allowed for doing and completing all the work included under this contract will be not more than one hundred (100) consecutive calendar days.

The surety required on this contract will be one thousand dollars (\$1,000.00).

No bid will be considered unless it is accompanied by a deposit of fifty dollars (\$50.00), as provided in general instructions, last page of City Record.

The bidder will state the price for the complete job.

Bids must be submitted upon the blank forms prepared by the Department.

No proposal, after it shall have been deposited with the Department, will be allowed to be withdrawn for any reason whatever.

The bids will be compared and the contracts awarded as soon thereafter as practicable, according to law.

Blank forms and further information may be obtained at the office of the Contract Clerk and Auditor, entrance No. 400 East 29th Street, Borough of Manhattan.

BOARD OF TRUSTEES, BELLEVUE AND ALLIED HOSPITALS, by JOHN W. BRANNAN, M. D., President.

See General Instructions to Bidders on last page, last column, of the "City Record."

SUPREME COURT—FIRST DEPARTMENT.

Hearings on Qualifications.

FIRST DEPARTMENT.

In the Matter of the Application of The City of New York, relative to acquiring title, wherever the same has not been heretofore acquired for the same purpose in fee, to the lands, tenements and hereditaments required for the opening and extending of HERING AVENUE, from Bronx and Pelham Parkway South to Sacket Avenue; TENBROECK AVENUE, from Bronx and Pelham Parkway South to Pierce Avenue; SACKET AVENUE, from Williamsbridge Road to the prolongation of the easterly line of Newport Avenue; and NEWPORT AVENUE, from Sacket Avenue to Morris Park Avenue, in the Twenty-fourth Ward, Borough of The Bronx, City of New York.

NOTICE IS HEREBY GIVEN THAT BY AN order of the Supreme Court of the State of New York, First Department, bearing date the 11th day of June, 1915, and duly entered and filed in the office of the Clerk of the County of Bronx on the 16th day of June, 1915, which order amended *nunc pro tunc* an order of this Court bearing date the 24th day of May, 1915, and duly entered and filed in the office of the Clerk of the County of Bronx on the 27th day of May, 1915, EARNEST R. ECKLEY, GEORGE W. M. CLARK and CHARLES J. CAVANAGH, Esqs., were appointed Commissioners of Estimate in the above entitled proceeding, and that in and by the said order Ernest R. Eckley, Esq., was appointed the Commissioner of Assessment.

NOTICE IS FURTHER GIVEN that, pursuant to the statutes in such cases made and provided, the said EARNEST R. ECKLEY, GEORGE W. M. CLARK and CHARLES J. CAVANAGH will attend at the Special Term, Part II, of the Supreme Court of the State of New York, First Department, to be held at the County Court House, in the Borough of Manhattan, in The City of New York, on the 30th day of June, 1915, at the opening of the Court on that day, or as soon thereafter as counsel can be heard thereon, for the purpose of being examined under oath by the Corporation Counsel of The City of New York, or by any other person having any interest in said proceeding, as to their qualifications to act as such Commissioners.

Dated New York, June 18th, 1915.
FRANK L. POLK, Corporation Counsel,
Municipal Building, Borough of Manhattan, City of New York. j18,29

Filing Preliminary Abstracts.

FIRST DEPARTMENT.

In the Matter of the Application of The City of New York, relative to acquiring title, wherever the same has not been heretofore acquired, for the same purpose in fee, to the lands, tenements and hereditaments required for the widening of SEDGWICK AVENUE, between Fordham Road and Bailey Avenue; of BAILEY AVENUE, between Sedgwick Avenue and Albany Road; of ALBANY ROAD, between Bailey Avenue and Van Cortlandt Park, and for the opening and extending of HEATH AVENUE, between West One Hundred and Eighty-ninth Street and West One Hundred and Ninety-first Street; of the PUBLIC PLACE, between Heath Avenue and Bailey Avenue, south of West One Hundred and Ninety-first Street, and the lands and premises required for the widening of KINGSBRIDGE ROAD, between Exterior Street and Bailey Avenue, as amended by order of this Court bearing date the 4th day of November, 1909, and entered in the office of the Clerk of the County of New York on the 6th day of November, 1909, by including therein certain additional lands required and also by excluding therefrom certain lands not required, in the 24th Ward, Borough of The Bronx, City of New York.

NOTICE IS HEREBY GIVEN TO ALL PERSONS interested in the above entitled proceeding, and to the owner or owners, occupant or occupants of all houses and lots and improved and unimproved lands affected thereby, and to all others whom it may concern, to wit:

First.—That the undersigned, Commissioner of Estimate, have completed their supplemental and amended estimate of damage, and that all persons interested in this proceeding, or in any of the lands, tenements and hereditaments and premises affected thereby, having any objection thereto, do file their said objections in writing, duly verified, with them at their office, Room 1557, 15th Floor, Municipal Building, Chambers and Centre Streets, in the Borough of Manhattan, in The City of New York, on or before the 3rd day of July, 1915, and that the said Commissioners will hear parties so objecting, and for that purpose will be in attendance at their said office on the 7th day of July, 1915, at 1 o'clock P. M.

Second.—That the undersigned, Commissioner of Assessment, has completed his supplemental and additional estimate of benefit and that all persons interested in this proceeding, or in any of the lands, tenements and hereditaments and premises affected thereby, having any objection thereto, do file their said objections in writing, duly verified, with him at his office, Room 1557, 15th Floor, Municipal Building, Chambers and Centre Streets, in the Borough of Manhattan, in The City of New York, on or before the 3rd day of July, 1915, and that the said Commissioner will hear parties so objecting, and for that purpose will be in attendance at his said office on the 8th day of July, 1915, at 1.30 o'clock P. M.

Third.—That the Commissioner of Assessment has assessed any or all such lands, tenements and hereditaments and premises as are within the area of assessment fixed and prescribed as the area of assessment for benefit by the Board of Estimate and Apportionment on the 8th day of February, 1907, and that the said area of assessment includes all those lands, tenements and hereditaments and premises situate and being in the Borough of The Bronx, in The City of New York, which, taken together, are bounded and described as follows, viz.:

Beginning at the intersection of the prolongation of a line 100 feet south of the southerly side of East One Hundred and Eighty-first street and parallel therewith, with the easterly bulkhead line of the Harlem River, and running thence northwardly along the said easterly line of the Harlem River to the intersection with a line midway between Broadway and Exterior street; thence northeastwardly along the said line midway between Broadway and Exterior street to the northerly side of Kingsbridge road; thence northwardly at right angles to the line of the Kingsbridge road 100 feet; thence eastwardly and parallel with the Kingsbridge road to the easterly line of the land of the New York and Putnam Railway; thence northwardly and along the said easterly line of the New York and Putnam Railway to the intersection with a line distant 100 feet north of and parallel with the southerly line of Van Cortlandt Park, the said distance being measured at right angles to the said southerly line of Van Cortlandt Park; thence easterly and parallel with the southerly line of Van Cortlandt Park to the intersection with the prolongation of a line midway between Gouverneur avenue and Norman avenue; thence southwestwardly along the said line midway between Gouverneur avenue and Norman avenue and the prolongation of the said line to the intersection with the centre line of Sedgwick avenue; thence southwestwardly to a point on the southwest side of Kingsbridge road where the same is intersected by a line 100 feet west of and parallel with the northwesterly line of Aqueduct avenue, the said distance being measured at right angles to the line of Aqueduct avenue; thence southwestwardly and always distant 100 feet northwesterly from the northwesterly line of Aqueduct avenue and along the prolongation of the said line to the intersection with the southerly line of East One Hundred and Eighty-first street; thence southwestwardly at right angles to East One Hundred and Eighty-first street 100 feet; thence northwesterly and westwardly and always parallel with the southerly line of East One Hundred and Eighty-first street, and 100 feet distant therefrom, to the point or place of beginning.

Fourth.—That the abstracts of said supplemental and amended estimate of damage and of said supplemental and additional assessment for benefit, together with the damage and benefit maps, and also all the affidavits, estimates, proofs and other documents used by the Commissioners of Estimate and by the Commissioner of Assessment in making the same, have been deposited in the Bureau of Street Openings in the Law Department of The City of New York, Room 1529, 15th Floor, Municipal Building, Chambers and Centre Streets, in the Borough of Manhattan, in said City, there to remain until the 7th day of July, 1915.

Fifth.—That, provided there be no objections filed to either of said supplemental, amended and additional abstracts, the supplemental, amended and additional reports as to awards and as to assessments for benefit herein will be presented for confirmation to the Supreme Court of the State of New York, First Department, at a Special Term thereof, Part III, to be held in the County Court House in the Borough of Manhattan, in The City of New York, on the 14th day of October, 1915, at the opening of the Court on that day.

Sixth.—In case, however, objections are filed to the foregoing supplemental, amended and additional abstracts of estimate and assessment, or to either of them, the motion to confirm the supplemental, amended and additional reports as to awards and as to assessments shall stand adjourned to the date to be hereafter specified in the notice provided in such cases to be given in relation to filing the final reports, pursuant to Sections 981 and 984 of the Greater New York Charter, as amended by Chapter 658 of the Laws of 1906.

Dated, New York, June 17th, 1915.
GEORGE VON SKAL, STEPHEN J. NAVIN, JR., Commissioners of Estimate.
STEPHEN J. NAVIN, JR., Commissioner of Assessment.
JOEL J. SQUIER, Clerk. j22,jy2

FIRST DEPARTMENT.

In the matter of the application of The City of New York, relative to acquiring title wherever the same has not been heretofore acquired for the same purpose, in fee, to the lands, tenements and hereditaments required for the opening and extending of HOUGHTON AVENUE, from Bolton Avenue to the bulkhead line of Westchester Creek; of QUIMBY AVENUE, from White Plains Road to the bulkhead line of Westchester Creek; of STORY AVENUE, from White Plains Road to the bulkhead line of Westchester Creek; of HERMAN AVENUE, from White Plains Road to the bulkhead line of Westchester Creek; and of TURNBULL AVENUE, from White Plains Road to the bulkhead line of Westchester Creek, in the 24th Ward, Borough of The Bronx, City of New York, as amended and corrected by an order of the Supreme Court, First Department, dated December 10, 1914, and entered in the office of the Clerk of the County of Bronx on December 14, 1914, so as to conform to a map or plan adopted by the Board of Estimate and Apportionment May 15, 1914, on which Story Avenue, Herman Avenue and Turnbull Avenue are discontinued in the block between Zerega Avenue and Westchester Creek; the proceeding as amended providing for the acquisition of title to Houghton Avenue, from Bolton Avenue to the bulkhead line of Westchester Creek; Quimby Avenue, from White Plains Road to the bulkhead line of Westchester Creek; Story Avenue, from White Plains Road to Zerega Avenue; Herman Avenue, from White Plains Road to Zerega Avenue, and Turnbull Avenue, from White Plains Road to Zerega Avenue, as the aforesaid streets are now laid out upon the map or plan of The City of New York.

NOTICE IS HEREBY GIVEN TO ALL PERSONS interested in the above entitled proceeding, and to the owner or owners, occupant or occupants of all houses and lots and improved and unimproved lands affected thereby,

and to all others whom it may concern, to wit:

First.—That the undersigned, Commissioners of Estimate, have completed their estimate of damage, and that all persons interested in this proceeding, or in any of the lands, tenements and hereditaments and premises affected thereby, having any objection thereto, do file their said objections in writing, duly verified, with them at their office, Room 1557, 15th Floor, Municipal Building, Chambers and Centre Streets, in the Borough of Manhattan, in The City of New York, on or before the 7th day of July, 1915, and that the said Commissioners will hear parties so objecting, and for that purpose will be in attendance at their said office on the 9th day of July, 1915, at 2.30 o'clock P. M.

Second.—That the undersigned, Commissioner of Assessment, has completed his estimate of benefit and that all persons interested in this proceeding, or in any of the lands, tenements and hereditaments and premises affected thereby, having any objection thereto, do file their said objections in writing, duly verified, with him at his office, Room 1557, 15th Floor, Municipal Building, Chambers and Centre Streets, in the Borough of Manhattan, in The City of New York, on or before the 7th day of July, 1915, and that the said Commissioner will hear parties so objecting, and for that purpose will be in attendance at his said office on the 12th day of July, 1915, at 2.30 o'clock P. M.

Third.—That the Commissioner of Assessment has assessed any or all such lands, tenements and hereditaments and premises as are within the area of assessment fixed and prescribed as the amended area of assessment for benefit by the Board of Estimate and Apportionment on the 26th day of June, 1914, and that the said amended area of assessment includes all those lands, tenements and hereditaments and premises situate and being in the Borough of The Bronx, in The City of New York, which, taken together, are bounded and described as follows, viz.:

Beginning at the point on the westerly bulkhead line of Westchester Creek where it is intersected by a line midway between Ludlow Avenue and Houghton Avenue, and running thence southwardly along the said bulkhead line of Westchester Creek to the intersection with the prolongation of a line midway between Turnbull Avenue and Lafayette Avenue as these streets are laid out westerly from Zerega Avenue; thence westwardly along the said line midway between Turnbull Avenue and Lafayette Avenue, and along the prolongations of the said line to a point distant 100 feet westerly from the westerly line of White Plains Road, the said distance being measured at right angles to the line of White Plains Road; thence northwardly and always 100 feet westerly from and parallel with the westerly line of White Plains Road to the intersection with the prolongation of a line midway between Houghton Avenue and Quimby Avenue; thence westwardly along the prolongation of the said line midway between Houghton Avenue and Quimby Avenue to the intersection with a line midway between Bolton Avenue and Underhill Avenue; thence northwardly along the said line midway between Bolton Avenue and Underhill Avenue to the intersection with the prolongation of a line midway between Ludlow Avenue and Houghton Avenue as these streets are laid out at White Plains Road; thence eastwardly along a line always midway between Ludlow Avenue and Houghton Avenue, and along the prolongations of the said line to the point or place of beginning.

Fourth.—That the abstracts of said estimate of damage and of said assessment for benefit, together with the damage and benefit maps, and also all the affidavits, estimates, proofs and other documents used by the Commissioners of Estimate and by the Commissioner of Assessment in making the same, have been deposited in the Bureau of Street Openings in the Law Department of The City of New York, Room 1529, 15th Floor, Municipal Building, Chambers and Centre Streets, in the Borough of Manhattan, in said City, there to remain until the 9th day of July, 1915.

Fifth.—That, provided there be no objections filed to either of said abstracts, the reports as to awards and as to assessments for benefit herein will be presented for confirmation to the Supreme Court of the State of New York, First Department, at a Special Term thereof, Part III, to be held in the County Court House in the Borough of Manhattan, in The City of New York, on the 15th day of October, 1915, at the opening of the Court on that day.

Sixth.—In case, however, objections are filed to the foregoing abstracts of estimate and assessment, or to either of them, the motion to confirm the reports as to awards and as to assessments shall stand adjourned to the date to be hereafter specified in the notice provided in such cases to be given in relation to filing the final reports, pursuant to Sections 981 and 984 of the Greater New York Charter, as amended by Chapter 658 of the Laws of 1906.

Dated New York, June 14, 1915.
JOHN I. HYNES, Chairman; ELY NEUMANN, MARTIN C. DYER, Commissioners of Estimate; ELY NEUMANN, Commissioner of Assessment.
JOEL J. SQUIER, Clerk. j17,jy3

FIRST DEPARTMENT.

In the Matter of the Application of The City of New York, relative to acquiring title, wherever the same has not been heretofore acquired for the same purpose in fee, to the lands, tenements and hereditaments required for the opening and extending of WALLACE AVENUE, from Baker Avenue to Bear Swamp Road; BARNES AVENUE, from Baker Avenue to Bear Swamp Road; MATTHEWS AVENUE, from Baker Avenue at a point about 149 feet east of its intersection with the easterly line of Barnes Avenue to Bear Swamp Road; and MULINER AVENUE, from Morris Park Avenue to Bear Swamp Road, in the 24th Ward, Borough of The Bronx, City of New York.

NOTICE IS HEREBY GIVEN TO ALL PERSONS interested in the above entitled proceeding, and to the owner or owners, occupant or occupants, of all houses and lots and improved and unimproved lands affected thereby, and to all others whom it may concern, to wit:

First.—That the undersigned, Commissioners of Estimate, have completed their estimate of damage, and that all persons interested in this proceeding, or in any of the lands, tenements and hereditaments and premises affected thereby, having any objection thereto, do file their said objections in writing, duly verified, with them at their office, Room 1557, 15th Floor, Municipal Building, Chambers and Centre Streets, in the Borough of Manhattan, in The City of New York, on or before the 2nd day of July, 1915, and that the said Commissioners will hear parties so objecting, and for that purpose will be in attendance at their said office on the 7th day of July, 1915, at 10 o'clock A. M.

Second.—That the undersigned, Commissioner of Assessment, has completed his estimate of benefit and that all persons interested in this proceeding, or in any of the lands, tenements and hereditaments and premises affected thereby, having any objection thereto, do file their said objections in writing, duly verified, with him at his office, Room 1557, 15th Floor, Municipal Building, Chambers and Centre Streets, in the Borough of Manhattan, in The City of New York, on or before the 2nd day of July, 1915, and that the said Commissioner will hear parties

so objecting, and for that purpose will be in attendance at his said office on the 8th day of July, 1915, at 10 o'clock A. M.

Third.—That the Commissioner of Assessment has assessed any or all of such lands, tenements and hereditaments and premises as are within the area of assessment fixed and prescribed as the area of assessment for benefit by the Board of Estimate and Apportionment on the 16th day of November, 1911, and that the said area of assessment includes all those lands, tenements and hereditaments and premises situate and being in the Borough of The Bronx, in The City of New York, which, taken together, are bounded and described as follows, viz.:

Beginning at a point on the southeasterly right-of-way line of the New York, Westchester and Boston Railway where it is intersected by the prolongation of a line distant 100 feet north-easterly from and parallel with the northeasterly line of Bear Swamp road as this street is laid out between Matthews Avenue and Barnes Avenue, the said distance being measured at right angles to Bear Swamp road and running thence southeastwardly along the said line parallel with Bear Swamp road and along the prolongation of the said line to the intersection with a line bisecting the angle formed by the intersection of the prolongations of the easterly line of Muliner Avenue and the westerly line of Bear Swamp road as these streets are laid out where they adjoin Morris Park Avenue; thence southwardly along the said bisecting line to the intersection with a line midway between Morris Park Avenue and Kinsella street; thence westwardly along the said line midway between Morris Park Avenue and Kinsella street to the intersection with a line bisecting the angle formed by the intersection of the prolongations of the easterly line of Matthews Avenue and the westerly line of Bear Swamp road as these streets are laid out between Kinsella street and Van Nest Avenue; thence southwardly along the said bisecting line to the intersection with a line distant 100 feet southerly from and parallel with the southerly line of Van Nest Avenue, as this street is laid out where it adjoins Bear Swamp road on the west, the said distance being measured at right angles to Van Nest Avenue; thence westwardly along the said line parallel with Van Nest Avenue to a point distant 100 feet easterly from the easterly line of Matthews Avenue; thence southwardly and westwardly and always distant 100 feet easterly and southerly from the easterly and southerly line of Matthews Avenue and of Baker Avenue to the intersection with the prolongation of a line midway between Wallace Avenue and Holland Avenue; thence northwardly along the said line midway between Wallace Avenue and Holland Avenue and along the prolongations of the said line to the intersection with the southeasterly right-of-way line of the New York, Westchester and Boston Railway; thence northeastwardly along the said right-of-way line to the point or place of beginning.

Fourth.—That the abstracts of said estimate of damage and of said assessment for benefit, together with the damage and benefit maps, and also all the affidavits, estimates, proofs and other documents used by the Commissioners of Estimate and by the Commissioner of Assessment in making the same, have been deposited in the Bureau of Street Openings in the Law Department of The City of New York, Room 1529, 15th Floor, Municipal Building, Chambers and Centre Streets, in the Borough of Manhattan, in said City, there to remain until the 2nd day of July, 1915.

Fifth.—That, provided there be no objections filed to either of said abstracts, the reports as to awards and as to assessments for benefit herein will be presented for confirmation to the Supreme Court of the State of New York, First Department, at a Special Term thereof, Part III, to be held in the County Court House in the Borough of Manhattan, in The City of New York, on the 14th day of October, 1915, at the opening of the Court on that day.

Sixth.—In case, however, objections are filed to the foregoing abstracts of estimate and assessment, or to either of them, the motion to confirm the reports as to awards and as to assessments shall stand adjourned to the date to be hereafter specified in the notice provided in such cases to be given in relation to filing the final reports, pursuant to Sections 981 and 984 of the Greater New York Charter, as amended by Chapter 658 of the Laws of 1906.

Dated, New York, May 28th, 1915.
EDWARD D. DOWLING, Chairman; RALPH WEIL, FRANCIS P. KENNEY, Commissioners of Estimate. EDWARD D. DOWLING, Commissioner of Assessment.
JOEL J. SQUIER, Clerk. j12,29

SUPREME COURT—SECOND DEPARTMENT.

Hearings on Qualifications.

SECOND DEPARTMENT.

In the Matter of the Application of The City of New York, relative to acquiring title in fee to AVENUE Q from Stillwell Avenue to Gravesend Avenue and from Ocean Parkway to East 12th Street, excepting the right of way of the New York and Sea Beach Railroad; WEST 7TH STREET from Avenue Q to Kings Highway; WEST 8TH STREET from Avenue Q to Kings Highway, and WEST 9TH STREET from Avenue Q to Kings Highway, in the 30th and 31st Wards, in the Borough of Brooklyn, The City of New York.

NOTICE IS HEREBY GIVEN THAT FRANCIS X. Carmody, Frederick A. M. Burrell and Walter F. Clayton were appointed by an order of the Supreme Court made and entered the 14th day of June, 1915, Commissioner of Estimate and Francis X. Carmody Commissioner of Assessment in the above entitled proceeding.

NOTICE IS ALSO GIVEN that the above-named Commissioners will attend at a Special Term for the hearing of motions, appointed to be held at the Kings County Court House in the Borough of Brooklyn, The City of New York, on the 2d day of July, 1915, on the opening of the Court on that day, or as soon thereafter as counsel can be heard; and at said time and place, or at such other time and place as the Court may direct, the said Commissioners may be examined under oath as to their qualifications to act, and are subject to challenge by any party or persons interested in this proceeding, as provided by Section 973 of Title 4 of Chapter XVII of the Charter of The City of New York.

Dated, New York, June 19th, 1915.
FRANK L. POLK, Corporation Counsel. j19,30

SECOND DEPARTMENT.

In the Matter of the Application of The City of New York, relative to acquiring title in fee to 64TH STREET from New Utrecht Avenue to West Street, excluding the right of way of the New York and Sea Beach Railroad; and 65TH STREET from New Utrecht Avenue to 18th Avenue, in the 30th and 31st Wards, in the Borough of Brooklyn, The City of New York.

NOTICE IS HEREBY GIVEN THAT ERNEST H. Pilsbury, William A. Alcock and Hugh J. McCormack were appointed by an order of the

Supreme Court made and entered the 14th day of June, 1915, Commissioner of Estimate and Ernest H. Pillsbury Commissioner of Assessment in the above-entitled proceeding.

NOTICE IS ALSO GIVEN that the above-named Commissioners will attend at a Special Term for the hearing of motions, appointed to be held at the Kings County Court House in the Borough of Brooklyn, The City of New York, on the 2d day of July, 1915, on the opening of the Court on that day, or as soon thereafter as counsel can be heard; and at said time and place, or at such other time and place as the Court may direct, the said Commissioners may be examined under oath as to their qualifications to act, and are subject to challenge by any party or persons interested in this proceeding, as provided by Section 973 of Title 4 of Chapter XVII of the Charter of The City of New York. Dated, New York, June 19th, 1915.

FRANK L. POLK, Corporation Counsel.
j19,30

Applications to Amend Proceedings.

SECOND DEPARTMENT.

In the Matter of the Application of The City of New York, relative to acquiring title, wherever the same has not been heretofore acquired for the same purpose in fee, to the lands, tenements and hereditaments required for the opening and extending of UNION STREET from New York Avenue to Rochester Avenue, and from Ralph Avenue to East New York Avenue, in the 24th and 29th Wards, in the Borough of Brooklyn, City of New York.

NOTICE IS HEREBY GIVEN THAT AN application will be made to the Supreme Court, at a Special Term thereof for the hearing of motions, to be held in and for the County of Kings, at the County Court House in the Borough of Brooklyn, City of New York, on the 28th day of June, 1915, at the opening of Court on that day, or as soon thereafter as counsel can be heard, for an order amending the above entitled proceeding so as to eliminate therefrom the land lying within the lines of Union Street between Kingston Avenue and Albany Avenue, excepting the northerly half of the street from Albany Avenue to a point distant 100 feet westerly therefrom, and to further amend said proceeding by substituting the area of assessment fixed by the Board of Estimate and Apportionment by resolution dated December 18th, 1914, for the area of assessment heretofore fixed by the Board of Estimate and Apportionment by resolution dated December 30th, 1909, and as amended by resolution dated December 15th, 1910, and for such other and further relief as in the premises may be just and proper.

Dated, New York, June 15, 1915.
FRANK L. POLK, Corporation Counsel,
Attorney for The City of New York, 166 Montague Street, Brooklyn, N. Y. j15,25

Filing Final Reports.

SECOND DEPARTMENT.

In the Matter of the Application of The City of New York, relative to acquiring title in fee, wherever the same has not been heretofore acquired, to the lands and premises required for the opening and extending of PROSPECT STREET, from Hunter Avenue to Webster Avenue, in the First Ward, Borough of Queens, City of New York.

NOTICE IS HEREBY GIVEN THAT THE final supplemental and amended reports of the Commissioners of Estimate and of the Commissioner of Assessment in the above-entitled matter will be presented for confirmation to the Supreme Court of the State of New York, Second Department, at a Trial Term thereof, Part I, to be held at the Queens County Court House, Long Island City, Borough of Queens, in The City of New York, on the 25th day of June, 1915, at the opening of Court on that day; and that the said final supplemental and amended reports have been deposited in the Office of the Clerk of the County of Queens, there to remain for and during the space of five days, as required by law.

Dated, New York, June 18th, 1915.
GEO. E. BLACKWELL, HOWARD SUTPHIN, Commissioners of Estimate. GEO. E. BLACKWELL, Commissioner of Assessment.
WALTER C. SHEPPARD, Clerk. j18,23

SECOND DEPARTMENT.

In the Matter of the Application of The City of New York, relative to acquiring title in fee to the lands, tenements and hereditaments required for the purpose of opening and extending THE PUBLIC PLACE, bounded by Meeker Avenue, Monitor Street and Engert Avenue, in the 17th Ward of the Borough of Brooklyn, The City of New York.

NOTICE IS HEREBY GIVEN THAT THE final report of the Commissioners of Estimate and Commissioner of Assessment in the above-entitled matter will be presented for confirmation to the Supreme Court of the State of New York, Second Department, at a Special Term thereof to be held in the County Court House in the Borough of Brooklyn, City of New York, on the 25th day of June, 1915, at 10:00 o'clock in the forenoon of that day, and that the said final report has been deposited in the office of the Clerk of the County of Kings, there to remain for and during the space of five days, as required by law.

Dated, New York, June 18th, 1915.
CLARENCE W. DONOVAN, DANIEL M. HURLEY, THOMAS O'NEILL, Commissioners of Estimate. CLARENCE W. DONOVAN, Commissioner of Assessment. j18,23

Filing Preliminary Abstracts.

SECOND DEPARTMENT.

In the Matter of the Application of The City of New York, relative to acquiring title, wherever the same has not been heretofore acquired for the same purpose in fee, to the lands, tenements and hereditaments required for the opening and extending of SEVENTY-EIGHTH STREET from Narrows Avenue to the westerly line of New Utrecht Avenue and from the easterly line of New Utrecht Avenue to Stillwell Avenue, in the 30th and 31st Wards, Borough of Brooklyn, The City of New York.

NOTICE IS HEREBY GIVEN TO ALL PERSONS interested in the above-entitled proceeding, and to the owner or owners, occupant or occupants, of all houses and lots and improved and unimproved lands affected thereby, and to all others whom it may concern, to wit:

First.—That the undersigned, Commissioners of Estimate, have completed their amended and supplemental estimate of damage, and that all persons interested in this proceeding, or in any of the lands, tenements and hereditaments and premises affected thereby, having any objection thereto, do file their said objections in writing, duly verified, with them at their office, No. 166 Montague Street, in the Borough of Brooklyn, in The City of New York, on or before the 30th day of June, 1915, and that the said Commissioners will hear parties so objecting, and for that purpose will be in attendance at their said office on the first day of July, 1915, at 2 o'clock P. M.

Second.—That the undersigned, Commissioner of Assessment, has completed his amended and supplemental estimate of benefit and that all persons interested in this proceeding, or in any of the lands, tenements and hereditaments and premises affected thereby, having any objection thereto, do file their said objections in writing, duly verified, with him at his office, No. 166 Montague Street, in the Borough of Brooklyn, in the City of New York, on or before the 30th day of June, 1915, and that the said Commissioner will hear parties so objecting, and for that purpose will be in attendance at his said office on the second day of July, 1915, at 2 o'clock P. M.

Third.—That the Commissioner of Assessments has assessed any or all of such lands, tenements and hereditaments and premises as are within the area of assessment fixed and prescribed as the area of assessment for benefit by the Board of Estimate and Apportionment on the 26th day of March, 1909, and that the said area of assessment includes all those lands, tenements and hereditaments and premises situate and being in the Borough of Brooklyn, in The City of New York, which, taken together, are bounded and described as follows, viz.:

Beginning at a point on the easterly line of Stillwell Avenue, where it is intersected by the prolongation of a line midway between Seventy-seventh Street and Seventy-eighth Street, and running thence easterly at right angles to Stillwell Avenue, a distance of 100 feet; thence southwardly and parallel with Stillwell Avenue to the intersection with a line at right angles to Stillwell Avenue and passing through a point on its westerly side where it is intersected by the prolongation of a line midway between Seventy-eighth Street and Seventy-ninth Street; thence westwardly along the said line at right angles to Stillwell Avenue to its westerly side; thence northwardly along a line always midway between Seventy-eighth Street and Seventy-ninth Street, and along the prolongation of the said line to the intersection with a line bisecting the angle formed by the intersection of the prolongations of the center lines of Seventy-eighth Street and Seventy-ninth Street, as laid out between Narrows Avenue and First Avenue; thence northwardly along the said bisecting line to the intersection with a line distant 100 feet northwesterly from and parallel with the westerly line of Narrows Avenue, the said distance being measured at right angles to the line of Narrows Avenue; thence northeastwardly and parallel with Narrows Avenue to the intersection with the prolongation of a line midway between Seventy-seventh Street and Seventy-eighth Street; thence southeastwardly along a line always midway between Seventy-seventh Street and Seventy-eighth Street, and along the prolongations of the said line to the point or place of beginning.

Fourth.—That the amended and supplemental abstracts of said estimate of damage and of said assessment for benefit, together with the damage and benefit maps, and also all the affidavits, estimates, proofs and other documents used by the Commissioners of Estimate and by the Commissioner of Assessment in making the same, have been deposited in the Bureau of Street Openings in the Law Department of The City of New York, No. 166 Montague Street, in the Borough of Brooklyn, in said City, there to remain until the 2nd day of July, 1915.

Fifth.—That, provided there be no objections filed to either of said abstracts, the reports as to awards and as to assessments for benefit herein will be presented for confirmation to the Supreme Court of the State of New York, Second Department, at a Special Term thereof, to be held in the County Court House in the Borough of Brooklyn, in The City of New York, on the 25th day of August, 1915, at the opening of the Court on that day.

Sixth.—In case, however, objections are filed to the foregoing abstracts of estimate and assessment, or to either of them, the motion to confirm the reports as to awards and as to assessments shall stand adjourned to the date to be hereafter specified in the notice provided in such cases to be given in relation to filing the final reports, pursuant to Sections 981 and 984 of the Greater New York Charter, as amended by Chapter 658 of the Laws of 1906.

Dated, New York, June 18th, 1915.
CLINTON S. HARRIS, HUGH MCERNAN, CHARLES F. MURPHY, Commissioners of Estimate. CLINTON S. HARRIS, Commissioner of Assessment. j18,29

SECOND DEPARTMENT.

In the Matter of the Application of The City of New York, relative to acquiring title, wherever the same has not been heretofore acquired for the same purpose in fee, to the lands, tenements and hereditaments required for the opening and extending of SACKMAN STREET, from Livonia Avenue to Riverdale Avenue, and from Newport Street to a point 220 feet North of Vienna Avenue, in the 26th Ward, Borough of Brooklyn, The City of New York.

NOTICE IS HEREBY GIVEN TO ALL PERSONS interested in the above-entitled proceeding, and to the owner or owners, occupant or occupants, of all houses and lots and improved and unimproved lands affected thereby, and to all others whom it may concern, to wit:

First.—That the undersigned, Commissioners of Estimate, have completed their estimate of damage, and that all persons interested in this proceeding, or in any of the lands, tenements and hereditaments and premises affected thereby, having any objection thereto, do file their said objections in writing, duly verified, with them at their office, No. 166 Montague Street, in the Borough of Brooklyn, in The City of New York, on or before the 30th day of June, 1915, and that the said Commissioners will hear parties so objecting, and for that purpose will be in attendance at their said office on the 2nd day of July, 1915, at 3 o'clock P. M.

Second.—That the undersigned, Commissioner of Assessment, has completed his estimate of benefit and that all persons interested in this proceeding, or in any of the lands, tenements and hereditaments and premises affected thereby, having any objection thereto, do file their said objections in writing, duly verified, with him at his office, No. 166 Montague Street, in the Borough of Brooklyn, in the City of New York, on or before the 30th day of June, 1915, and that the said Commissioner will hear parties so objecting, and for that purpose will be in attendance at his said office on the 6th day of July, 1915, at 3 o'clock P. M.

Third.—That the Commissioner of Assessments has assessed any or all of such lands, tenements and hereditaments and premises as are within the area of assessment fixed and prescribed as the area of assessment for benefit by the Board of Estimate and Apportionment on the 12th day of December, 1915, and that the said area of assessment includes all those lands, tenements and hereditaments and premises situate and being in the Borough of Brooklyn, in The City of New York, which, taken together, are bounded and described as follows, viz.:

1. Bounded on the north by a line distant 100 feet northerly from and parallel with the northerly line of Livonia Avenue, the said distance being measured at right angles to Livonia Avenue; on the east by a line midway between Sackman Street and Powell Street; on the south by the northerly line of Riverdale Avenue; and on the west by a line midway between Sackman Street and Christopher Avenue.

2. Bounded on the north by the southerly line of Newport Street; on the east by a line midway between Sackman Street and Powell Street; on the south by the northerly right of way line of the Manhattan Beach Division of the Long Island Railroad; and on the west by a line midway between Sackman Street and Christopher Avenue.

Fourth.—That the abstracts of said estimate of damage and of said assessment for benefit, together with the damage and benefit maps, and also all the affidavits, estimates, proofs and other documents used by the Commissioners of Estimate and by the Commissioner of Assessment in making the same, have been deposited in the Bureau of Street Openings in the Law Department of The City of New York, No. 166 Montague Street, in the Borough of Brooklyn, in said City, there to remain until the 11th day of July, 1915.

Fifth.—That, provided there be no objections filed to either of said abstracts, the reports as to awards and as to assessments for benefit herein will be presented for confirmation to the Supreme Court of the State of New York, Second Department, at a Special Term thereof, to be held in the County Court House in the Borough of Brooklyn, in The City of New York, on the 11th day of August, 1915, at the opening of the Court on that day.

Sixth.—In case, however, objections are filed to the foregoing abstracts of estimate and assessment, or to either of them, the motion to confirm the reports as to awards and as to assessments shall stand adjourned to the date to be hereafter specified in the notice provided in such cases to be given in relation to filing the final reports, pursuant to Sections 981 and 984 of the Greater New York Charter, as amended by Chapter 658 of the Laws of 1906.

Dated, New York, June 11th, 1915.
THOMAS C. WHITLOCK, F. MATTHEW SAAUZE, FRANK W. HOLMES, Commissioners of Estimate. FRANK W. HOLMES, Commissioner of Assessment. j11,28

Filing Bill of Costs.

SECOND DEPARTMENT.

In the Matter of the Application of The City of New York, relative to acquiring title, wherever the same has not been heretofore acquired for the same purpose in fee, to the lands, tenements and hereditaments required for the opening and extending of QUEENS BOULEVARD, from Van Dam Street to Hillside Avenue, in the 1st, 2d and 4th Wards, Borough of Queens, City of New York.

NOTICE IS HEREBY GIVEN THAT THE bill of costs, charges and expenses incurred by reason of the proceedings in the above-entitled matter up to and including May 26th, 1915, will be presented for taxation to one of the Justices of the Supreme Court of the State of New York, Second Department, at a Trial Term thereof, Part I, to be held at the Queens County Court House, Long Island City, in the Borough of Queens, in The City of New York, on the 25th day of June, 1915, at 10 o'clock in the forenoon of that day, or as soon thereafter as Counsel can be heard thereon; and that the said bill of costs, charges and expenses has been deposited in the Office of the Clerk of the County of Queens, there to remain for and during the space of ten days, as required by law.

Dated, New York, June 12th, 1915.
LEANDER B. FABER, HARRY R. GELWICKS, JOHN J. CONNOLLY, Commissioners of Estimate.
WALTER C. SHEPPARD, Clerk. j12,23

NOTICE TO BIDDERS AT SALES OF OLD BUILDINGS, ETC.

TERMS AND CONDITIONS UNDER WHICH BUILDINGS, ETC., WILL BE SOLD FOR REMOVAL FROM CITY PROPERTY.

THE BUILDINGS AND APPURTENANCES thereto will be sold to the highest bidder, who must pay cash or certified check, drawn to the order of the Comptroller of The City of New York, and must also give a certified check or cash in half the amount of the purchase price as security for the faithful performance of the terms and conditions of the sale. Where the amount of the purchase price does not equal or exceed the sum of \$50, the sum of \$50 shall be the amount of the security to be deposited. This security may at any time after the expiration of the contract period be applied by the City to the cost of completing any of the work required under the contract, but unfinished at the expiration of the contract period.

The purchaser shall not lease, occupy, cause or permit the building or buildings, etc., purchased by him to be used or occupied for any purpose other than that of their speedy removal, nor shall he collect any rental or other revenue for the use of either the land or the buildings, etc., situated thereon. The breach of either or any of these conditions shall forthwith void the sale and cause immediate forfeiture of the purchase money and the security deposited for the faithful performance of the conditions of the sale. The placing therein or permitting the occupancy of any such building by any tenant free, for rent or otherwise, excepting the necessary watchmen or the workmen engaged in the actual demolition thereof, shall of itself be a breach of the above conditions of sale.

The sale will be as of the condition of the property on date of delivery thereof to the purchaser. The City of New York will not be responsible for any change or loss which may occur in the condition of the buildings, or their appurtenances between the time of the sale thereof and the time of delivering possession to the purchaser, after being properly vacated of all tenants. The sale and delivery to purchaser will be made as nearly together as the circumstances of vacating the structures of their tenants will permit.

All the material of the buildings, sheds, walks, structures and cellars of whatsoever nature, with their exterior and interior fixtures, appurtenances and foundations of all kinds, except the exterior walls of the buildings and their foundations and the sidewalks and curb in front of said buildings, extending within the described area, shall be torn down and removed from the premises. None of the material shall be allowed to remain on the premises, except old mortar or plaster only, which may be left, but not higher at any point than two feet below the curb opposite that point. The exterior walls and their foundations shall be taken down only to a plane whose elevation shall be the level of the curb in front of the building. Where there is no curb the elevation of the surrounding ground shall be considered curb level. All wells, cesspools, sinks, etc., existing on the property must be filled to the level of the surrounding ground with clean earth.

The purchaser at the sale shall also withdraw and remove all abandoned water taps and old service mains, and in place thereof cause to be inserted a brass plug in the main water pipe in the street, in compliance with the rules and regulations of the Department of Water Supply, Gas and Electricity, and furnish the Department of Finance with a certificate from the Department of Water Supply, Gas and Electricity that this has been performed.

The purchaser at the sale shall also remove all

house sewer connections to the main sewer in the street and the openings of the main sewer in street shall be properly closed in compliance with the directions of the Bureau of Sewers in the Borough in which the buildings are situated, and furnish the Department of Finance with a certificate from the Bureau of Sewers that the work has been properly performed.

The permit for all opening in the street to be obtained by and at the expense of the purchaser of the building.

Failure to remove said buildings, appurtenances, or any part thereof, within thirty days from the day of possession will work forfeiture of ownership of such buildings, appurtenances, or portion as shall then be left standing, together with all moneys paid by said purchaser on account thereof at the time of the sale, and the bidder's assent to the above conditions being understood to be implied by the act of bidding, and The City of New York will, without notice to the purchaser, cause the same to be removed, and the cost and expense thereof charged against the security above mentioned.

The work of removal must be carried on in every respect in a thorough and workmanlike manner, and must be completed within thirty days from the day of possession, and the successful bidder will provide and furnish all materials of labor and machinery necessary thereto, and will place proper and sufficient guards and fences and warning signs by day and night for the prevention of accidents, and will indemnify and save harmless The City of New York, its officers, agents and servants, and each of them, against any and all suits and actions, claims and demands of every name and description brought against it, them or any of them, and against and from all damage and costs to which it, they or any of them be put by reason of injury to the person or property of another, resulting from negligence or carelessness in the performance of the work, or in guarding the same, or from any improper or defective materials or machinery, implements or appliances used in the removal of said buildings.

Where party walls are found to exist between buildings purchased by different bidders, the materials of said party walls shall be understood to be equally divided between the separate purchasers.

Party walls and fences, when existing against adjacent property not sold, shall not be taken down. All furrings, plaster, chimneys, protecting brick, etc., on the faces of such party walls are to be taken down and removed. The walls shall be made permanently self-supporting, beam holes, etc., bricked up, and the wall pointed and made to exclude wind and rain and present a clean exterior. The roofs and adjacent buildings shall be properly flashed and maintained and made watertight where they have been disturbed by the operations of the Contractor.

The Comptroller of The City of New York reserves the right on the day of sale to withdraw from sale any of the buildings, parts of buildings and machinery included therein, or to reject any and all bids; and it is further

Resolved, That, while the said sale is held under the supervision of the Commissioners of the Sinking Fund, the Comptroller is authorized to cause the sale to be advertised and to direct the sale thereof as financial officer of the City.

PROPOSALS FOR BIDS AND ESTIMATES FOR THE CITY OF NEW YORK.

NOTICE TO CONTRACTORS.

GENERAL INSTRUCTIONS TO BIDDERS.

The person or persons making a bid or estimate for any services, work, materials or supplies for The City of New York, or for any of its departments, bureaus or offices, shall furnish the same in a sealed envelope, indorsed with the title of the supplies, materials, work or services for which the bid or estimate is made, with his or their name or names and the date of presentation to the President or Board or to the head of the Department at his or its office, on or before the date and hour named in the advertisement for the same, at which time and place the estimates received will be publicly opened by the President or Board or head of said Department and read, and the award of the contract made according to law as soon thereafter as practicable.

Each bid or estimate shall contain the name and place of residence of the person making the same, and names of all persons interested with him therein, and, if no other person be so interested, it shall distinctly state that fact; also, that it is made without any connection with any other person making an estimate for the same purpose, and is in all respects fair and without collusion or fraud, and that no member of the Board of Aldermen, head of a department, chief of a bureau, deputy thereof, or clerk therein, or other officer of The City of New York is, shall be or become interested, directly or indirectly, as contracting party, partner, stockholder, surety or otherwise in or in the performance of the contract, or in the supplies, work or business to which it relates, or in any portion of the profits thereof. The bid or estimate must be verified by the oath, in writing, of the party or parties making the estimate that the several matters stated herein are in all respects true.

No bid or estimate will be considered unless, as a condition precedent to the reception or consideration of any proposal, it be accompanied by a certified check upon one of the State or National banks of The City of New York, drawn to the order of the Comptroller, or money or corporate stock or certificates of indebtedness of any nature issued by The City of New York, which the Comptroller shall approve as of equal value with the security required in the advertisement to the amount of not less than three nor more than five per centum of the amount of the bond required, as provided in section 420 of the Greater New York Charter.

The amount shall be as specified in the proposals or instructions to bidders and shall not be in excess of 5 per cent.

The certified check or money should not be inclosed in the envelope containing the bid or estimate, but should be either inclosed in a separate envelope addressed to the head of the Department, President or Board, or submitted personally upon the presentation of the bid or estimate.

For particulars as to the quantity and quality of the supplies, or the nature and extent of the work, reference must be made to the specifications, schedules, plans, etc., on file in the said office of the President, Board or Department.

No bid shall be accepted from or contract awarded to any person who is in arrears to The City of New York upon debt or contract, or who is a defaulter, as surety or otherwise, upon any obligation to the City.

The contract must be bid for separately. The right is reserved in each case to reject all bids or estimates if it is deemed to be for the interest of the City so to do.

Bidders will write out the amount of their bids or estimates in addition to inserting the same in figures.

Bidders are requested to make their bids or estimates upon the blank forms prepared and furnished by the City, a copy of which, with the proper envelope in which to inclose the bid, together with a copy of the contract, including the specifications, in the form approved by the Corporation Counsel, can be obtained upon application therefor at the office of the Department for which the work is to be done. Plans and drawings of construction work may also be seen there.