

# THE CITY RECORD.

VOL. XLIII. NUMBER 12808.

NEW YORK, MONDAY, JUNE 28, 1915.

PRICE, 3 CENTS.

## THE CITY RECORD.

OFFICIAL JOURNAL OF THE CITY OF NEW YORK.  
Published Under Authority of Section 1526, Greater New York Charter, by the  
BOARD OF CITY RECORD.

FRANK L. POLK, CORPORATION COUNSEL. WILLIAM A. PRENDERGAST, COMPTROLLER.

DAVID FERGUSON, SUPERVISOR.

Supervisor's Office, Municipal Building, 8th floor.  
Published daily, at 9 a. m., except legal holidays, at Nos. 96 and 98 Reade street (north side),  
between West Broadway and Church street, New York City.

Subscription, \$9.30 per year, exclusive of supplements. Daily issue, 3 cents a copy.  
SUPPLEMENTS: Civil List (containing names, salaries, etc., of the City employees), Two Dollars; Official Canvass of Votes, 10 cents; Registry Lists, 5 cents each assembly district; Law Department Supplement, 10 cents; Annual Assessed Valuation of Real Estate, 25 cents each section; postage prepaid.

ADVERTISING: Copy for publication in the City Record must be received at least TWO (2) days before the date fixed for the first insertion; when proof is required for correction before publication, copy must be received THREE (3) days before the date fixed for the first insertion.

COPY for publication in the corporation newspapers of Brooklyn must be received at least THREE (3) days before the date fixed for the first insertion.  
Entered as Second-class Matter, Post Office at New York City.

### TABLE OF CONTENTS.

Aldermen, Board of—	Finance, Department of—
Hearing by the Committee on Public	Confirmation of Assessments ..... 5222
Thoroughfares ..... 5207	Corporation Sales of Buildings..... 5221
Assessors, Board of—	Interest on City Bonds and Stock.... 5222
Completion of Assessments ..... 5224	Notice of Sale of Corporate Stock.... 5223
Notice to Present Claims for Damages 5224	Sureties on Contracts ..... 5222
Bellevue and Allied Hospitals—	Vouchers Received June 26, 1915... 5208
Proposals ..... 5217	Warrants Made Ready for Payment
Bellevue and Allied Hospitals; Bridges,	June 26, 1915..... 5207
Correction, Docks and Ferries,	Fire Department—
Fire, Public Charities, Water Sup-	Proposals ..... 5217
ply, Gas and Electricity, Depart-	Health, Department of—
ments of—	Abstracts of Minutes of May 6 and
Proposals ..... 5215	25, 1915 ..... 5211
Bellevue and Allied Hospitals; Bridges,	Health, Fire, Public Charities, Street
Fire, Public Charities, Water Sup-	Cleaning, Water Supply, Gas and
ply, Gas and Electricity, Depart-	Electricity, Departments of—
ments of—	Proposals ..... 5221
Proposals ..... 5215	Instructions to Bidders for Work to Be
Bellevue and Allied Hospitals; Correction,	Done or Supplies to Be Furnished... 5226
Docks and Ferries, Fire, Health,	Manhattan, Borough of—
Police, Public Charities, Depart-	Proposals ..... 5214
ments of—	Municipal Civil Service Commission—
Proposals ..... 5215	Eligible Lists Promulgated June 23,
Bellevue and Allied Hospitals; Correction,	1915 ..... 5209
Fire, Health; Parks, Manhattan	Notices of Examinations ..... 5214
and Richmond; Parks, Bronx;	Notice to Bidders at Sales of Old Build-
Parks, Brooklyn; Police, Public	ings, etc. .... 5226
Charities, Water Supply, Gas and	Official Directory ..... 5212
Electricity, Departments of—	Parks, Department of—
Proposals ..... 5215	Auction Sale ..... 5216
Bellevue and Allied Hospitals; Police,	Proposals ..... 5216
Public Charities, Tenement House,	Police Department—
Departments of—	Owners Wanted for Unclaimed Prop-
Proposals ..... 5215	erty ..... 5215
Bellevue and Allied Hospitals; Public	Public Charities, Department of—
Charities, Correction, Health, De-	Proposals ..... 5216
partments of—	Public Recreation Commission—
Proposals ..... 5215	Proposals ..... 5215
Board Meetings ..... 5224	Public Service Commission, First District—
Bridges, Docks and Ferries, Fire, Public	Calendar for the Week Commencing
Charities, Water Supply, Gas and	June 28, 1915 ..... 5207
Electricity, Departments of—	Invitation to Contractors ..... 5221
Proposals ..... 5217	Queens, Borough of—
Bronx, Borough of—	Proposals ..... 5215
Proposals ..... 5221	Richmond, Borough of—
Brooklyn, Borough of—	Proposals ..... 5216
Proposals ..... 5215	Report of Bureau of Buildings for
Changes in Departments, etc. .... 5212	Week Ended June 19, 1915... 5212
College of The City of New York—	Sinking Fund, Commissioners of the—
Proposals ..... 5223	Public Notice ..... 5221
Correction, Department of—	Street Cleaning, Department of—
Proposals ..... 5217	Proposals ..... 5216
Docks and Ferries, Department of—	Supreme Court, First Department—
Proposals ..... 5223	Filing Bill of Costs ..... 5224
Education, Department of—	Filing Final Reports ..... 5224
Proposals ..... 5216	Filing Preliminary Abstracts ..... 5224
Elections, Board of—	Hearings on Qualifications ..... 5224
Proposals ..... 5217	Supreme Court, Second Department—
Estimate and Apportionment, Board of—	Filing Final Reports ..... 5225
Notices of Public Hearings, Franchise	Filing Preliminary Abstracts ..... 5225
Matters ..... 5217	Hearings on Qualifications ..... 5225
Notices of Public Hearings, Public	Water Supply, Board of—
Improvement Matters ..... 5217	Proposals ..... 5223

### BOARD OF ALDERMEN.

#### Hearing by the Committee on Public Thoroughfares.

PUBLIC NOTICE IS HEREBY GIVEN that the Committee on Public Thoroughfares will hold a public hearing in the Aldermanic Chamber, City Hall, Borough of Manhattan, on MONDAY, JUNE 28, 1915, at 2 o'clock p. m., on the following matters:

No. 1377. An ordinance returning jurisdiction of West End Avenue to the Park Department. (See minutes of April 20, 1915.)

No. 1455. An ordinance to amend the Code of Ordinances relative to motor cycles. (See minutes of February 23, 1915.)

No. 1680. An ordinance to amend the Code of Ordinances relative to vehicles generally. (See minutes of April 20, 1915.)

All persons interested are invited to attend.

June 24-28 P. J. SCULLY, City Clerk and Clerk of the Board of Aldermen.

### PUBLIC SERVICE COMMISSION—FIRST DISTRICT.

No. 154 NASSAU STREET, NEW YORK CITY.

Calendar for the Week Commencing June 28, 1915.

Monday, June 28, 1915—10 a. m.—Room 305—Case No. 1540—Edison Electric Illuminating Company of Brooklyn—Albert Moritz et al., complainants—"Rate for electricity in Brooklyn"—Commissioner Hayward. 11 a. m.—Room 305—Case No. 1273—Kings County Lighting Company—John G. Mayhew et al., complainants—"Further hearing as to rate for gas in the Thirtieth Ward, Brooklyn"—Whole Commission. 2 p. m.—Room 305—Case No. 1610—Newtown Gas Company—A. Herrmann et al., complainants—"Rate for gas in the Second Ward, Borough of Queens"—Whole Commission.

Tuesday, June 29, 1915—10.30 a. m.—Room 310—Case No. 1974—Bronx Gas and Electric Company—Silver Beach Camp Corporation, complainant—"Alleged refusal to furnish service"—Commissioner Williams. 11 a. m.—Room 305—R. T. 5047—Seventh Avenue-Lexington Avenue rapid transit railroad—"Petition of Throggs Neck Taxpayers' Association for express station at Westchester Square"—Commissioner Wood. 11 a. m.—Room 310—Case No. 1908—Staten Island Railway Company and Staten Island Rapid Transit Railway Company—"Alteration of grade crossing at Bay Street and New York Avenue, Clifton"—Commissioner Cram. 12.15 p. m.—Room 305—Case No. 1929—New York Central Railroad Company and New York, New Haven and Hartford Railroad Company—"Rehearing as to tracks, structures and other property at or near 241st Street in the Borough of The Bronx"—Whole Commission. 2 p. m.—Room 305—Case No. 1958—New York Edison Company—"Rate schedule"—Whole Commission. 2 p. m.—Room 305—Case No. 1968—United Electric Light and Power Company—"Rate Schedule"—Whole Commission.

Thursday, July 1, 1915—11 a. m.—Room 305—Case No. 1965—Ocean Electric Railway Company—"Condition of roadbed, tracks and other property"—Commissioner Wood.

Friday, July 2, 1915—11 a. m.—Room 305—Case No. 1959—Long Island Railroad Company—"Alteration of crossing at Howard Avenue on Atlantic Division, Brooklyn"—Commissioner Cram.

Meeting of the Committee of the Whole held Tuesday, Wednesday, Thursday and Friday at 10.30 a. m. in the Committee Room.

Regular meeting of the Commission held every Tuesday and Friday at 12.15 p. m. in Room 310.

### DEPARTMENT OF FINANCE.

#### WARRANTS MADE READY FOR PAYMENT IN DEPARTMENT OF FINANCE SATURDAY, JUNE 26, 1915.

Below is a statement of warrants made ready for payment on the above date, showing therein the Department of Finance voucher number, the dates of the invoices or the registered number of the contract, the date the voucher was filed in the Department of Finance, the name of the payee and the amount of the warrant.

Where two or more bills are embraced in the warrant, the dates of the earliest and latest are given, excepting that, when such payments are made under a contract, the registered number of the contract is shown in the place of the second invoice date.

Where the word "final" is shown after the name of the payee, payment will not be made until thirty days after the completion and acceptance of the work, but all of the other warrants mentioned will be forwarded through the mail unless some reason exists why payment is to be made in person, in which event written notice will be promptly given to the claimant.

In making a written or verbal inquiry at this office for any of the above mentioned warrants, it is requested that reference be made by the Department of Finance voucher number.

WILLIAM A. PRENDERGAST, Comptroller.

Finance Voucher No.	Invoice Dates or Contract Number.	Received in Department of Finance.	Name of Payee.	Amount.
<b>Armory Board.</b>				
75506	5-10-15	6-7-15	The Fairbanks Company .....	\$17 00
<b>Department of Bridges.</b>				
78756	41912	6-14-15	Logan Construction Co., Inc.....	\$1,530 90
<b>Bellevue and Allied Hospitals.</b>				
78691	4-17-15	6-14-15	Seabury & Johnson .....	\$150 00
78738	4-15-15	6-14-15	Henry R. Worthington .....	238 00
78709	5- 5-15	6-14-15	Pullman & Charles .....	675 00
78683	4-19-15. 4-23-15	6-14-15	Joseph Seeman .....	148 60
78682			Sulzberger & Sons Company .....	790 78
92098			Francis H. Leggett & Co.....	109 20
80014			Nathan Strauss .....	89 57
79652	5- 7-15	6-15-15	New York Diet Kitchen Association..	71 26
81989		6-21-15	Jessie A. Stowers .....	15 15
79673	5- 5-15	6-15-15	The New Jersey Wire Cloth Co.....	48 00
81993		6-21-15	Agnes B. Aikman .....	13 45
81991		6-21-15	Mark L. Fleming .....	3 30
81990		6-21-15	C. D. O'Neil, Asst. Supt.....	39 12
81992		6-21-15	M. S. Gregory .....	6 70
81988			Geo. A. White, Contract Clerk and Auditor .....	29 90
<b>County Court, Queens County.</b>				
82081		6-22-15	Michael McNamara .....	\$50 00
82082		6-22-15	Catherine M. Merckle .....	12 00
82080		6-22-15	Howard W. Neill .....	50 00
<b>Court of General Sessions.</b>				
78634		6-14-15	James A. Hatch .....	\$200 00
78632		6-14-15	Ezra P. Prentice .....	200 00
78633		6-14-15	Herbert C. Dev Cornwell.....	200 00
<b>Surrogates' Court, New York County.</b>				
80708	5-28-15	6-17-15	Gerard, Crane & Co.....	\$22 50
<b>Supreme Court, First Department.</b>				
78858	6-12-15	6-14-15	The Banks Law Pub. Co.....	\$278 85
<b>College of The City of New York.</b>				
80887	5-19-15	6-18-15	Bausch & Lomb Optical Co.....	\$58 75
80875	5-17-15	6-18-15	John Hartman .....	51 25
80881	4-30-15	6-18-15	James T. Dougherty .....	10 50
80863	4-27-15	6-18-15	Robert J. Conard .....	50 00
<b>Department of Correction.</b>				
79873	4-26-15	6-15-15	Joseph D. Duffy .....	\$37 29
80717	11- 2-14	6-18-15	Department of Correction .....	48 00
67300		6-19-15	John T. Brady & Co.....	720 05
78552	5-14-15	6-12-15	H. B. Neesen & Co.....	4,938 69
<b>Board of Estimate and Apportionment.</b>				
78902	4-29-15	6-14-15	Riehle Bros. Testing Machine Co....	\$100 00
<b>Department of Education.</b>				
81686		6-21-15	A. L. Brasefield, Deputy Supt. of School Supplies .....	\$351 25
80574	3- 9-15. 3-27-15	6-17-15	Bernard Kaufman .....	67 00
79144	3-16-15. 3-19-15	6-15-15	E. B. Latham & Co.....	36 58
79001	3-26-15	6-15-15	Tower Mfg. and Novelty Co.....	28 56
81641	5-11-15	6-21-15	D. J. Carey .....	6 50
81642	5-13-15	6-21-15	John Gelshion .....	4 00
81643	5- 6-15	6-21-15	John W. Sands .....	11 00
81644	5- 6-15	6-21-15	A. Berengarten .....	9 00
81645	5-18-15	6-21-15	Charles Williams .....	14 00
<b>Department of Finance.</b>				
79927		6-16-15	Goldman, Sachs & Co., New York City	\$100,000 00
79928		6-16-15	Goldman, Sachs & Co., New York City	100,000 00
79933			William A. Prendergast, as Comptroller, and Henry Bruere, as Chamberlain .....	120 00
79931			The Commissioners of the Sinking Fund for Account of the Sinking Fund of The City of New York.....	7,479 45
79932			The Commissioners of the Sinking Fund for Account of the Sinking Fund for the Payment of the Interest on the City Debt .....	14,958 90
79929			Goldman, Sachs & Co., New York City	1,506 51
79930			Goldman, Sachs & Co., New York City	1,506 51
78748		6-14-15	James W. Osborne .....	500 00
83166		6-23-15	William A. Prendergast .....	1,250 00
83220			The Educational Alliance .....	50 00
81831		6-21-15	Gunther & Uebele, Inc. ....	10 50
82083			Charles E. Griffith, as agent for Jacob I. Houseman .....	90 00
82084			United States Express Realty Co. ....	75 00
<b>Fire Department.</b>				
76333	5-10-15	42033	S. F. Hayward & Co. ....	\$120 00
77836	5-21-15	42198	William Brennan .....	3,748 50
<b>Department of Health.</b>				
78817	2-28-15	41994	Krakaur Poultry Co., Inc. ....	\$189 80
78820	4-30-15	42193	Oscar Frommel & Bro. ....	101 28
81089	5-14-15		Weinstock & Cohn .....	91 00
80980	4-14-15		The Spencer Optical Co. ....	3 65
80979	3-15-15		Joseph Haag .....	3 50
80978	5-12-15		J. M. Knopp .....	4 00
80977			Agent and Warden, Sing Sing Prison.	5 70



Finance Voucher No.	Invoice Dates or Contract Number.	Received in Department of Finance.	Name of Payee.	Amount.	Finance Voucher No.	Invoice Dates or Contract Number.	Received in Department of Finance.	Name of Payee.	Amount.	
80974	4-30-15	6-18-15	Hoffman-Corr Mfg. Co. ....	1 75	78229	4-30-15	6-12-15	United States Wood Preserving Co...	1,114 12	
80973	5-18-15	6-18-15	New York Awning Co. ....	6 02	78769		37150	6-14-15	The Asphalt Construction Co.....	1,099 82
81020			Agent and Warden, Sing Sing Prison.	19 50	78761	5-12-15	41774	6-14-15	Phoenix Sand & Gravel Co.....	273 69
80639	5- 5-15	6-17-15	H. D. Berner & Winterbauer Co. ....	70 80	78763	5- 7-15	41362	6-14-15	American Brake Shoe & Foundry Co..	1,156 67
80627	5-21-15	6-17-15	Singer Sewing Machine Co. ....	32 40	<b>President of the Borough of Brooklyn.</b>					
80605	4-19-15	6-17-15	Paddock Cork Co. ....	28 13	78860		42090	6-14-15	Brooklyn Alcatraz Asphalt Co.....	\$12,771 25
80599	4-30-15	6-17-15	Brousseau & Son .....	3 06	78867	6- 7-15		6-14-15	O'Brien Bros., Inc. ....	250 00
81099			Consolidated Gas Company of New York .....	3 50	78877	6- 1-15		6-14-15	Park Stable .....	137 50
81098	4- 1-15	6-18-15	Consolidated Gas Company of New York .....	1 00	78888	5-31-15		6-14-15	William T. Allen .....	220 00
81093	4-30-15	6-18-15	Municipal Garage .....	19 80	78862			6-14-15	J. E. Bristol .....	564 75
80998	5-20-15	6-18-15	Northfield Feed and Grain Co. ....	68 12	78864	6- 7-15		6-14-15	Henry Hayward .....	155 00
80999	3-29-15	6-18-15	Benj. E. Weeks .....	12 00	78859	5-31-15	41899	6-14-15	J. P. Taaffe .....	391 88
81001	5-18-15	6-18-15	The Holbrook Mfg. Co. ....	2 92	<b>President of the Borough of Queens.</b>					
81002	6- 1-15	6-18-15	S. Hubbs .....	2 70	78823		40593	6-14-15	J. Dimenna .....	\$5,572 60
81003		6-18-15	Standard Oil Co. of New York .....	14 70	82804			6-22-15	Joseph Ward .....	80 00
81004	5-19-15	6-18-15	A. F. Brombacher & Co. ....	5 20	82805			6-22-15	Frank Fredericks .....	80 00
81005	5-27-15	6-18-15	Benfield & Milne Mfg. Co. ....	1 52	82806			6-22-15	John Striker .....	80 00
81006	5-13-15	6-18-15	E. B. Latham & Co. ....	4 92	82807			6-22-15	Madison Avenue Garage and Stables.	80 00
81008	5- 1-15	6-18-15	Retail Grocer's Publishing Co. ....	2 00	82803			6-22-15	H. Schwindeller .....	80 00
81012	5-10-15	6-18-15	G. Gennert .....	6 00	82808			6-22-15	W. A. Duncan .....	80 00
81013	5-21-15	6-18-15	N. J. Frame and Picture Co. ....	1 50	82809			6-22-15	Samuel Traugott .....	80 00
81017	5-10-15	6-18-15	John Wanamaker .....	2 67	78037		40646	6-11-15	Clancy & Nuhn Contracting Company, Inc. ....	Final 6,081 18
81018	5-13-15	6-18-15	R. Wallace & Sons Mfg. Co. ....	6 00	77535		41145	6-10-15	The Robinson Clay Product Co. of New York, Assignee of Paino Bros...	660 40
<b>Board of Inebriety.</b>					78038		42092	6-11-15	Clancy & Nuhn Con. Co., Inc.....	1,443 15
81065	5- 8-15	6-18-15	Standard Oil Co. of New York .....	\$10 00	78822		40884	6-14-15	Ganford Co., Inc.....	1,756 95
70597	1-11-15. 4- 8-15	5-26-15	F. & J. Schreiber .....	92 32	78039		37219	6-11-15	Title Guarantee & Trust Co. of the Borough of Queens, Assignee of Frank J. Clancy .....	2,062 86
81045	4-14-15	6-18-15	Fullerton Electric Co. ....	1 45	<b>President of the Borough of Richmond.</b>					
81053	4-19-15	6-18-15	International Harvester Co. of America	3 69	80247	4- 1-15		6-17-15	William J. Crosson .....	\$99 96
<b>Law Department.</b>					<b>Public Service Commission.</b>					
83101		6-23-15	Harry E. Zittel .....	\$75 00	78629	5-24-15		6-14-15	Tower Manufacturing & Novelty Co..	\$100 44
83100		6-23-15	May E. Pitts .....	40 00	78616			6-14-15	C. S. Busse .....	186 55
83104		6-23-15	Herbert B. Brush .....	50 00	78624			6-14-15	Keuffel & Esser Co.....	121 47
83106		6-23-15	Farrand B. Pierson, M.D. ....	75 00	78628			6-14-15	Tower Bros. Stationery Co.....	110 09
83105		6-23-15	Dr. H. Valentine Wildman .....	40 00	78630	5-14-15. 5-24-15		6-14-15	Underwood Typewriter Co., Inc....	166 06
79786		6-15-15	Reuben A. Lazarus .....	40 00	78623	5-24-15		6-14-15	David L. Herman, Inc. ....	123 00
83014		6-23-15	Louis Kaplan .....	2 00	78620	6- 2-15		6-14-15	Eugene Dietzgen Co. ....	138 00
83013		6-23-15	Thomas F. Montague .....	60 00	78627			6-14-15	The Sackett & Wilhelms Company...	512 84
<b>Public Recreation Commission.</b>					78617	3-31-15		6-14-15	Carroll Printing Co., Inc.....	106 79
80792	6-14-15	6-18-15	William Schwartz .....	\$96 00	78637	6- 1-15		6-14-15	V. P. Avegno, Lumber Inspector.....	200 00
80791	6-14-15	6-18-15	Thomas P. Ward .....	96 00	<b>Department of Public Charities.</b>					
80790	6-14-15	6-18-15	Thos. F. Usher .....	96 00	77869	2- 1-15	41300	6-11-15	Lewis De Groff & Son.....	\$154 21
<b>Bronx Parkway Commission.</b>					80349	4-17-15. 5-26-15		6-17-15	Louis S. Gimbel .....	16 25
76094	4-22-15	6- 8-15	Thomas Meehan & Sons.....	\$297 40	80083	6- 1-15		<b>Register, New York County.</b>		
76096	4-12-15	6- 8-15	Harlem P. Kelsey .....	155 01	79764	5-12-15		6-16-15	The H. E. Smith Company.....	\$18 00
76089	3-31-15. 5-13-15	6- 8-15	Neal & Brinker Co. ....	290 93	78283	5-25-15		<b>Department of Street Cleaning.</b>		
82613		6-22-15	George R. Hilty, Asst. Secy.....	109 68	79751	5-17-15		6-15-15	Jas. Tregarthen Son & Co.....	\$40 00
76084			Fowler & Sellars Co.....	54 96	78486		37607	6-12-15	Edwin Burhorn Co. ....	545 00
<b>Department of Parks.</b>					<b>Board of Water Supply.</b>					
78913			Ward & Tully, Inc.....	\$5,129 85	78662		42020	6- 4-15	L. K. Comstock & Co., Inc.....	\$6,395 00
78915	6- 1-15	6-14-15	Frank J. Gallagher .....	1,200 81	78656			<b>Department of Water Supply, Gas and Electricity.</b>		
78914		6-14-15	Victory Cont. Corp. ....	2,315 52	78666	5-14-15	40971	6-14-15	Hanover Contracting Co. ....	\$1,839 55
78850	5-31-15	6-14-15	M. L. Bird .....	1,457 88	78665	5-13-15	40781	6-14-15	Tony Mezzacappa .....	100 35
78916		6-14-15	New York Telephone Co.....	134 69	78664	5-10-15	40785	6-14-15	Johnston Heating Co. ....	991 15
82005		6-22-15	New York Zoological Society, Percy R. Pyne, Treasurer .....	5,471 67	78659	2- 3-15	41606	6-14-15	Meeker & Co. ....	906 35
<b>Police Department.</b>					78657	6- 3-15	40783	6-14-15	B. Nicoll & Co.....	2,723 14
81704	6-12-15	6-21-15	Daniel E. Costigan .....	\$16 30	78661		40819	6-14-15	Chas. D. Norton Co.....	1,335 37
81702	5-20-15	6-21-15	Thomas J. Carroll .....	26 77	78660		41606	6-14-15	Lux Manufacturing Co. ....	3,968 79
81701		6-21-15	Michael R. Brennan .....	100 48	78657		40783	6-14-15	Pattison & Bowns .....	3,559 61
82654		6-22-15	Police Pension Fund, Arthur Woods, Commissioner, Treasurer and Trustee	66	78661		40869	6-14-15	Beaver Engineering & Contracting Co.	2,597 13
82655B		6-22-15	Police Pension Fund, Arthur Woods, Commissioner, Treasurer and Trustee	66	78660		41875	6-14-15	Louis D. Gregory .....	11,869 80
82653		6-22-15	Police Pension Fund, Arthur Woods, Commissioner, Treasurer and Trustee.	05	78667		40786	6-14-15	H. H. Lineaweaver & Co., Inc., Assignee of Smith, Lineaweaver & Co...	11,612 24
78655	5- 8-15	42184	Thomas Lenane .....	164 79	78790			6-14-15	Nathan Rubin .....	106 29
81703	5-25-15	6-21-15	Italo Cassetti .....	1 00	78658		41155	6-14-15	The Bronx Gas & Electric Co.....	14,812 74
<b>President of the Borough of Manhattan.</b>					78773	11-16-14		6-14-15	General Electric Co. ....	842 40
78767		4270	Grosvenor Atterbury .....	\$400 00	82471			6-22-15	Gustave George .....	54 00
78762	5-20-15	41428	Arthur C. Jacobson & Sons.....	126 32	81918			6-21-15	Wm. A. Buckley, Receiver of Taxes, Village of Irvington, Town of Greenburgh, N. Y. ....	310 71
78772		29330	Barber Asphalt Paving Co.....	168 18	81917			6-21-15	Wm. A. Buckley, Receiver of Taxes, Ardsley, Town of Greenburgh, N. Y..	62 47
78779		37788	Wm. F. Cunningham .....	458 10	76939	6- 9-15		6-10-15	Gehrmann Contracting Co. ....	462 70
78766		41427	New York Telephone Co.....	718 37						
78765		41359	Eber L. Scripture .....	289 12						
81903		6-21-15	E. P. Goodrich, Consulting Engineer..	105 80						

VOUCHERS RECEIVED IN DEPARTMENT OF FINANCE, SATURDAY, JUNE 26, 1915.

A statement is herewith submitted of all vouchers filed in the Department of Finance on this date, in which is shown the Department of Finance voucher number, the date of the invoices or the registered number of the contract, the name of the payee and the amount of the claim. Where two or more bills are embraced in one voucher the date of the earliest is given, excepting that when such vouchers are submitted under a contract the registered number of the contract is shown instead.

WILLIAM A. PRENDERGAST, Comptroller.

Finance Voucher No.	Invoice Date or Contract Number.	Name of Payee.	Amount.
<b>Department of Bridges.</b>			
85121	42276	Vulcan Rail & Const. Co....	\$6,958 41
<b>Hunter College.</b>			
85052		Wm. A. Prendergast.....	1,083 87
<b>Department of Education.</b>			
84948	41641	D. C. Fauss.....	86 49
84949	41539	Wm. P. Youngs & Bro.....	61 86
84950	41682	Parex Mfg. Co.....	17 75
84951	41679	Fred'k Pearce Co.....	13 76
84952	41182	O. M. Gottesman .....	99 81
84953	41205	W. D. Harper, Inc.....	418 87
84954	41461	The J. W. Pratt Co.....	149 00
84955	41675	The Kny-Scheerer Co.....	113 29
84956	41352	The Smith Tablet Co.....	854 16
84957	41493	Eberhard Faber .....	234 00
84958	41 82	Parex Mfg. Co.....	37 52
84959	41650	Silver Burdett & Co.....	348 80
84932	41241	Fred'k Pearce Co.....	47 71
		Fred'k Pearce Co.....	16 56
		Fred'k Pearce Co.....	5 28
		Fred'k Pearce Co.....	2 04
84933	41674	The Emil Freiner Co.....	1 44
		The Emil Freiner Co.....	4 00
84934	41651	Little, Brown & Co.....	154 33

Finance Voucher No.	Invoice Date or Contract Number.	Name of Payee.	Amount.
84935	41646	Little, Brown & Co.....	17 28
		Little, Brown & Co.....	1 50
		The Baker & Taylor Co....	79 22
		The Baker & Taylor Co....	17 40
		The Baker & Taylor Co....	5 70
84936	41636	Houghton, Mifflin Co.....	297 65
		Houghton, Mifflin Co.....	456 73
84937	41485	F. W. Devoe & C. T. Raynolds Co. ....	1 25
		F. W. Devoe and C. T. Raynolds Co. ....	124 50
84938	41124	M. J. Tobin.....	1,493 50
		M. J. Tobin.....	467 25
85013	41699	Geo. T. Montgomery.....	20
		Geo. T. Montgomery .....	56
85014	41744	Remington Typewriter Co..	115 00
		Remington Typewriter Co..	300 00
85015	41353	Manning, Maxwell & Moore, Inc. ....	36 26
		The A. S. Barnes Co.....	89 25
85016	41536	Alfred Field & Co.....	7 44
85017	41174	The J. W. Pratt Co.....	62 75
85018	41461	Scientific Equipment Co....	1 50
85019	41351	Scientific Equipment Co....	15 85
85020	41678	E. Steiger & Co.....	17 20
85021	41183	Albert S. Smith.....	253 50
85022	41631	A. G. Spalding & Bros.....	1 20
85023	41380	Rand, McNally Co.....	498 45
85024	41670	The Hohmann & Maurer Mfg. Co. ....	1 38
85025	41178	Syndicate Trading Co.....	8 55
85026	41491	Syndicate Trading Co.....	2 60
85027	41191	Scientific Equipment Co....	11 06
85028	41678	E. W. A. Rowles.....	152 55
85029	41194	Geo. T. Montgomery.....	49
84960	41378	Woldenberg & Schaar .....	3 45
84961	41676	Kolesch & Co.....	5 60
84962	41533	Kolesch & Co.....	8 80
84963	41497		

Finance Voucher No.	Invoice Date or Contract Number.	Name of Payee.	Amount.
84964	41201	Jas. S. Barron & Co.....	7 30
84965	41648	Allyn & Bacon.....	1 50
84966	41784	Bloomingdale Bros. ....	124 56
84967	41173	Jos. Dixon Crucible Co....	8 25
84968	41308	Burton & Davis Co.....	3 00
84969	41264	R. P. Dunlap .....	51 75
84970	41631	Albert S. Smith.....	30 00
84971	41224	Henry H. Harrison.....	1 63
84972	41189	Favor, Ruhl & Co.....	49 30
84973	41161	J. B. Greenhut & Co.....	43 35
84974	41195	Tower Mfg. & Novelty Co..	1 45
84975	41488	McHutchison & Co.....	35 82
84976	41169	Snelling & Son.....	54 90
84977	41683	Wm. Elliott & Sons.....	10 20
84978	41461	The J. W. Pratt Co.....	10 50
84979	41744	Remington Typewriter Co..	7 20
84980	41206	Wm. Zinsser & Co.....	35 00
84981	41675	The Kny-Scheerer Co.....	16 55
		The Kny-Scheerer Co.....	10 00
84982	41349	L. E. Knott Apparatus Co..	10
		L. E. Knott Apparatus Co..	85
84983	41193	The Brooklyn Daily Eagle..	68 66
		The Brooklyn Daily Eagle..	32 97
84984	41628	Funk & Wagnalls Co.....	7 20
		Funk & Wagnalls Co.....	98 94
		Funk & Wagnalls Co.....	99 60
		Funk & Wagnalls Co.....	10 80
84985	41719	Wm. B. Harrison.....	36 40
		Wm. B. Harrison.....	29 24
84986	41171	Owen M. Dawson.....	66 16
84987	41354	H. T. Dakin .....	27 60
84988	41205	W. D. Harper, Inc.....	1,690 97
84989	41539	Wm. P. Youngs & Bros....	36 40
84990	41666	The B. F. Johnson Pub. Co.	82 73
84991	41230	Wm. P. Youngs & Bros....	24 00
84992	41475	H. T. Dakin.....	72
84993	41487	The Esterbrook Steel Pen Mfg. Co. ....	77 00



Invoice			Invoice			Invoice					
Finance Date	Vouch- or Con- tract	Name of Payee.	Amount.	Finance Date	Vouch- or Con- tract	Name of Payee.	Amount.	Finance Date	Vouch- or Con- tract	Name of Payee.	Amount.
No.	Number.			No.	Number.			No.	Number.		
84994	41190	Geo. W. Millar & Co.	214 97	85149		Brooklyn Ash Removal Co., Inc.	91 25	85050		Wm. A. Prendergast, as	
84939	41218	Rauh Cutlery Co.	2 25	85150		Alexander Walker	750 00	85051		Comptroller	846 25
84940	41483	M. J. Tobin	39 60	85151		J. & W. Haffen Brewing Co.	625 00			Wm. A. Prendergast, as	
84941	41642	W. H. Wheeler & Co.	91 73	85152		Florence E. Kernochen, Exec. Will of Thos. K. Kernochen, Dec.	12 50			Comptroller	631 15
84942	41754	Williams Map & Guide Co.	25							<b>President of the Borough of Brooklyn.</b>	
84943	41700	Lyons & Carnahan	12 50	85138		The Andrews Institute for Girls	450 00	85211	39882	F. A. Pellegrino Const. Co.	1,975 80
84944	41724	Oxford University Press	4 55					85212	41029	Central Foundry Co.	2,204 88
84945	41634	The Universal Co.	1 00	85139		Wm. F. Hueston, Exec. et al., Last Will and Testament of Thos. Hueston, Dec.	135 00			<b>President, Borough of Queens.</b>	
84946	41380	A. G. Spalding & Bros.	30 00					85197		Wm. J. Murray	15 53
84947	41664	Wm. R. Jenkins Co.	23 16	85140		Louis Tekulsky	105 00	85201	42126	Sicilian Asphalt Paving Co.	2,580 66
84895		A. L. Brasefield	1,729 83	85141		Mathias Haffen	150 00	85202	41159	J. Di Menna	1,321 75
84896		A. L. Brasefield	2,074 15	85142		Annie Heselschwerdt	45 00	85203	38670	Leo E. Kelly, Inc.	4,059 18
84995	4-30-15	J. M. Saulpaugh's Sons	11 25	85143		Mrs. Mary Smith	75 00	85204	31950	Hastings Pav. Co.	56 85
84996	3-16-15	World Book Co.	402 70	85144		Jeremiah W. Kennedy	75 00	85205	31952	Hastings Pav. Co.	39 33
85096	3-31-15	S. J. McCullough & Co.	63 75	85145		Geo. W. Hurdwalker et al., Exec. Last Will and Testament of Geo. Grauer, Dec.	37 50	85206	35262	Hastings Pav. Co.	54 03
85122	41630	Isaac Pitman & Sons	225 00					85207	37664	Chas. A. Myers	81 94
		Isaac Pitman & Sons	72 02	85129		Maurice Myers	90 00	85208	39190	Oak Engineering & Cont. Co.	38 14
		Isaac Pitman & Sons	16 10	85130		Henry L. Byrnes	75 00			<b>Department of Street Cleaning.</b>	
		Isaac Pitman & Sons	25 30	85131		Philip F. Collins et al., Guardians for Genevieve K. Collins et al.	1,750 00	85073		J. T. Fetherston, Commissioner, Relief and Pension Fund	356 65
85123	41532	Schoverling, Daly & Gales	6 90					85074		J. T. Fetherston, Commissioner, Relief and Pension Fund	1,584 68
85124	41681	Henry Allen	5 02	85132		Terrence Nugent	105 00	85079		The Relief and Pension Fund	963 62
		Henry Allen	35 53	85133		Realty Associates	150 00	85090	42189	Geo. N. Reinhardt & Co.	6,483 14
85125	41352	The Smith Tablet Co.	6,319 21	85134		Jas. Dobbins, as Attorney in Fact for John Dobbins	240 00	85091	41893	Knickerbocker Supply Co.	2,109 80
		The Smith Tablet Co.	2,890 53					85092	40946	John J. O'Connor	1,920 30
85126	41759	E. P. Dutton & Co.	18 00	85135		Daniel Shea	60 00			John J. O'Connor	1,395 38
		E. P. Dutton & Co.	78 77	85136		Mrs. Mathilda Protzmann	55 00	85093	17422	John J. O'Connor	505 52
		E. P. Dutton & Co.	30 00	85137		T. Connolly	2,000 00	85094	38795	Edward Holland & Co.	825 00
85127	41680	L. E. Knott Apparatus Co.	55	85214		Art Metal Const. Co.	41 12	85209		Dailey & Ivins	278 86
		L. E. Knott Apparatus Co.	3 20	85215		The American Perforator Co.	5 92	85210		The Relief Pension Fund	58 12
85128	41378	Geo. T. Montgomery	110 85	85216		Chas. A. O'Malley	5 51			The Relief Pension Fund	80 53
		Geo. T. Montgomery	27 15	85217		The Western Union Tel. Co.	9 76				
85118	4- 7-15	Dept. of Correction	62 20	85218		Brooklyn Union Gas Co.	4 95				
85119	4-23-15	Clinton Prison	11 28								
85120	3-31-15	The Kny-Scheerer Co.	85 00			<b>Fire Department.</b>					
35098	4-24-15	F. C. Stechert Co.	2 00	84916	42189	Geo. N. Reinhardt	\$699 19	85053	41499	N. Y. Tel. Co.	52 59
35099	4-23-15	The Roycrofters	50	84917	42183	J. W. Gasteiger & Son	2,186 85	85054	5-31-15	N. Y. Tel. Co.	25 26
85100	6-14-15	F. C. Stechert Co.	3 33	84918	42185	J. & T. Adikes	431 92	85055	6- 1-15	Mason, Seaman Trans. Co.	7 50
85101	3-31-15	The Baker & Taylor Co.	67 18	84919	41762	Meyer-Denker-Sinram Co.	848 25	85056	4- 1-15	The Realty Records Co.	25 00
85102	5-10-15	F. C. Stechert Co.	2 90	84920	41765	Commercial Coal Co.	920 03	85057	6-18-15	Tremont Taxicab Co., Inc.	5 25
85103	4-13-15	Longmans, Green & Co.	1 40	84921	41764	John F. Schmadeke, Inc.	1,392 48	85058		Francis A. Smith	4 41
85104	11- 6-14	E. P. Dutton & Co.	20 33	84922	42199	Burns Bros.	2,137 59	85059		James F. Meehan	4 00
85105	1- 8-15	Business Book Bureau	1 00	84923	42210	Bacon Coal Co.	593 10	85068	6- 1-15	L. C. Smith & Bros. Type-writer Co.	140 50
85106	12- 4-14	Geo. Murphy, Inc.	10 07	84924	42202	Philip Dietz Coal Co.	207 00	85069	6-16-15	E. Belcher Hyde	7 50
85107	12-31-14	Wm. Dixon, Inc.	64 40	84925	41887	P. J. Langler	1,387 40	85070	6-16-15	Keuffel & Esser Co.	2 42
85108	4-26-15	Footo Mineral Co.	22 80	84926	42037	H. T. Dakin	207 49			<b>Board of Water Supply.</b>	
85109	3-22-15	F. C. Stechert Co.	7 08	84927	42034	Combination Ladder Co.	1,028 76	85166	5-31-15	The Geo. H. Tyrrell Co.	2 00
85110	4-24-15	John Wanamaker	2 93	84928	42551	The Woodhouse Mfg. Co.	950 00	85167		Carnegie Steel Co.	10 51
85111	2- 1-15	The Baker & Taylor Co.	3 20	84929	42024	W. H. Sidway	957 27	85168		Church E. Gates & Co.	69 02
85112	2- 3-15	The Baker & Taylor Co.	37 35	84930	42026	Masury & Son	300 41	85169	6- 3-15	Jas. Millard & Son Co.	110 00
85113	4-21-15	The Boston Book Co.	3 20	84931	42061	Harry Klein	798 00	85170	6-16-15	S. Moorehead & Co.	18 90
85114	4-19-15	Dodd, Mead & Co.	5 40	85086		N. Y. Fire Dept. Relief Fund	4,991 48	85171	6- 4-15	Nagle Engine & Boiler Works	13 00
85115	5-28-15	Hugh D. McGrane	21 00	85087		N. Y. Fire Dept. Relief Fund	322 25	85172	6-16-15	W. H. Powell	15 00
85116	2- 9-15	Henry Allen	35	85088	10-31-14	N. Y. Tel. Co.	378 43	85173	6-14-15	Rutherford Rubber Co.	24 30
85117	4- 5-15	Florence G. Deane	4 20	85089		N. Y. Tel. Co.	302 15	85174	6-12-15	Agent and Warden of Clinton Prison	16 00
85078	38599	H. C. Stowe Const. Co.	17,100 77	85083	1-31-15	N. Y. Tel. Co.	264 28	85175	6-15-15	Union Carbide Sales Co.	10 28
85075	6-16-15	Hugh D. McGrane	40 00	85084	4-30-15	N. Y. Tel. Co.	598 74	85176	6-14-15	The West Side Coal & Supply Co.	16 48
85076	6- 8-15	Hugh D. McGrane	25 00	85085	7-31-14	N. Y. Tel. Co.	412 29	85177		Central Hudson Gas & Electric Co.	2 00
85077	6-23-15	Hugh D. McGrane	180 00	85080	1-31-15	N. Y. Tel. Co.	443 83				
		<b>Department of Finance.</b>		85081	3-31-15	N. Y. Tel. Co.	299 03	85178	5-17-15	Holbrook, Cabot & Rollins Corp., Geo. B. Fry & Thos. B. Bryson	1,181 90
84892		Alfred Dorf	\$153 00	85082	5-31-15	N. Y. Tel. Co.	401 61			N. Y. Telephone Co.	59 80
84893		Michael Polito	38 00	85097		<b>Law Department.</b>	\$500 00	85158		N. Y. Telephone Co.	6 80
84894		Paul Luna	112 00			<b>Department of Parks, Borough of Brooklyn.</b>		85159		N. Y. Telephone Co.	7 40
85030		Elizabeth Probst	332 40	84883	37738	The Buchman Constr. & Engr. Co.	\$100 00	85160		N. Y. Telephone Co.	56 05
85031		Frank Schwende	2,195 96	84884	42159	E. H. Mooney	1,090 13	85161		N. Y. Telephone Co.	4 13
85032		Elizabeth P. Adrien et al.	500 00	84885	35276	D. Clinton Mackey	5 00	85162		The Sun	228 00
85033		Arthur W. Guller et al.	200 00	84886	41016	Standard Oil Co.	76 90	85163		The N. Y. Times	504 45
85034		Harry I. Huber	135 00	84887	41861	Knickerbocker Supply Co.	386 83	85164		The N. Y. Tribune	220 40
85035		John Silvestro	135 00	84888	41860	Brooklyn Lumber Co.	615 77	85165		Henry Metcalfe	30 00
85036		Wm. S. Cogswell	160 00	84897	6- 3-15	Schoverling, Daly & Gales	\$11 60	85195	6-30-15	Sallie I. Hawthorne	15 00
84997		M. C. Baettenhausen	34 22	84898	6- 1-15	John Wanamaker	8 25	85196		Grant, Smith & Co. & Locher	28,672 60
84998		Pratt Institute	43 83	84899	5-10-15	Colt-Stratton Co.	12 75	85199	39064	Merritt & Chapman Derrick & Wrecking Co.	15,357 06
84999		George Dillon	10 00	84900	5-18-15	A. E. Deitz	52 20			Pittsburgh Cont. Co.	12,295 60
85000		Frank Reynolds	23 95	84901	5-28-15	C. B. French Cabinet Co., Inc.	36 00	85200	30271		
85001		A. M. Pepe	1 00							<b>Department of Water Supply, Gas and Electricity.</b>	
85002		George M. O'Connor	4 50	84902	5-26-15	Herman Kramer	5 50	85182		George Sheridan	37 20
85003		Charles Lentino	6 00	84903	5-26-15	Columbia Graph. Co., "The Dictaphone Co."	2 65	85183		Matthew J. Rhodes	3 45
85004		Frank E. Brady	27 50	84904	6- 4-15	Kipp Wagon Co.	4 95	85184		John F. Bussing	70 69
85005		Mary W. Fessenden	3 57	84905	6- 9-15	Chas. G. Knies	25 00	85185		J. H. Burke	79 95
85006		The Farmers' Loan & Trust Co., as Trustees, care of E. J. Cadwell	69 17	84906	6- 4-15	Garford Motor Truck Co., Inc.	29 78	85186		Hugh McLoughlin	14 10
85007		Willoughby Realty Co.	90					85187		Jos. Honey	8 45
85008		August Propfe	25 17			<b>President of the Borough of Manhattan.</b>		85188		Fred C. Ashley	17 92
85009		Collector of Assessments and Arrears	68 43	85037	1628	Uvalde Asp. Pav. Co.	\$209 77	85189		George R. Jones	30 00
85010		Title Guarantee & Trust Co.	6 66	85038	41771	Fredk. Starr Cont. Co.	1,237 25	85190		Louis A. Quidort	87 25
85011		Peter Lennon	18 66	85039	32894	Barber Asp. Pav. Co.	170 52	85191		John E. McGeehan	72 16
85012		Wm. M. Hoes	76 47	85040	27880	Sicilian Asp. Pav. Co.	467 45	85200	42273	The Clark & Wilkins	772 50
85071		The Ten Eyck Co.	307 31	85041	40482	W. J. Fitzgerald	16,424 10	85061	40784	Jos. Johnson's Sons	1,200 10
85072		Charles S. Hervey	30 45	85042	27826	Sicilian Asp. Pav. Co.	235 29	85062	37835	Hickey Cont. Co.	461 44
85095		Henry E. Fox	659 87	85043	41794	Lamura Cont. Co.	4,703 14	85063	42004	Maher & Flockhart	588 58
84907	5-19-15	The Barton Mfg. Co.	18 36	85044	41469	John P. Kane Co.	410 93	85064	42003	R. D. Wood & Co.	5,528 61
84908	5-29-15	Berkshire Products Co., Inc.	4 20	85045	6-17-15	Bryant Real Estate Co. and Jas. Vincent	79 00	85065	42005	The A. P. Smith Mfg. Co.	1,454 40
84909	6-16-15	The Barton Mfg. Co.	11 62					85066	41874	The Chapman Valve Mfg. Co.	1,462 00
84910	6- 1-15	Burroughs Adding Machine Co.	12 97	85046	6-22-15	Frank J. Callahan and Jas. Vincent	92 19	85067	40973	Moreland Operating Co.	575 25
				85047	6-22-15	Thomas J. Tuomey and Jas. Vincent	1,006 75	85179		F. F. Fuhrmann	69 00
84911	5- 1-15	Elliott-Fisher Co.	9 65	85048		Wm. A. Prendergast, as Comptroller	912 25	85180	5-28-15	Hennings Auto Garage	18 42
84912	6-16-15	White & Russell	180 00	85049		Wm. A. Prendergast, as Comptroller	854 40	85181		Wm. R. Birdsley	82 44
84913	6-21-15	George C. Randall	3 37					85182		Peter Johnson	21 05
84914	6-21-15	G. W. Todd & Co.	34 30					85192		Wm. F. Laase	16 30
84915	6-21-15	G. W. Todd & Co.	34 30					85194		C. W. Rennie	259 30
85146		Cecelia A. Bavendam	75 00								
85147		Geo. Marshall	60 00								
85148		Richard W. Lawrence as Trustee L. W. & T. Chas. Kohler, Dec.	750 00								

**MUNICIPAL CIVIL SERVICE COMMISSION.**

### Eligible Lists.

*Temporary Clerk (Female). Promulgated June 23, 1915.*

1. Guilfoyle, Lillian F., 50 E. 129th St., 91.60.
2. Franklin, Rose L., 471 Hancock St., Brooklyn, 91.
3. Zwirn, Pauline, 829 Lafayette Ave., Brooklyn, 91.
4. Rosen, Selma E., 1901 Lexington Ave., 90.
5. White, Mary G., 82 Nichols Avenue, Cypress Hills, Brooklyn, 90.
6. Rivola, Elsie F., 161 E. 81st St., 89.

7. Ellis, Susan, 106 Heyward St., Brooklyn, 88.50.
8. Cartwright, Mabel H., 1269 Jefferson Ave., Brooklyn, 88.10.
9. Gundoff, Caroline M., Wyckoff Ave., Glendale, 88.10.
10. Donigan, Ella, 447 59th St., Brooklyn, 88.
11. Lubben, Mrs. Eleanor C., 127 E. 54th St., 87.60.
12. Hopkins, Christine I., 743 E. 182nd St., 87.60.
13. Barry, Catherine V., Clinton Place, Far Rockaway, L. I., 87.60.
14. Carsten, Caroline K., 21 E. 15th St., 87.10.
15. Blue, Dorothea V., 159 West 143rd St., 86.90.
16. Jarvis, Jennie L., West Neck Ave., Huntington, L. I., 86.60.
17. Waterhouse, Pearl F., 237 West 142nd St., 86.60.
18. Davis, Sadie C., 53 West 11th St., 86.40.



19. McCaffrey, Stella V., Graham Court, Graham and 5th Aves., Long Island City, 86.10.

20. Mueller, Helen I., 525 Lafayette Ave., Brooklyn, 85.40.
21. Allum, Annie S., 875 Longwood Ave., Bronx, 85.
22. May, Honor L., 558 E. 28th St., Brooklyn, 84.50.
23. O'Gara, Mary A., 1220 3rd Avenue, 84.
24. Witkin, Mary, 1338 2nd Avenue, 83.90.
25. Mackin, Madeline G., 67 South Oxford St., Brooklyn, 83.90.
26. Popplewell, Edith E., 1532 Amsterdam Ave., 83.60.
27. Gerathy, Mary C., 606 West 191st St., 82.40.
28. Richards, Agnes I., 272 Midwood St., Brooklyn, 81.50.
29. Kenny, Elsie W., 137 W. 101st St., 81.10.
30. Carr, Agnes F., 287 President St., Brooklyn, 81.
31. Regan, Virginia W., 562 West 149th St., 81.
32. Friedenberg, Martha, 363 E. 10th St., 80.90.
33. Walsh, Eliz. C., 418 Carroll St., Brooklyn, 80.60.
34. Curtis, Minnie E., 1078 Bushwick Ave., Brooklyn, 79.60.
35. Schmidt, Charlotte, 60 Fisk Ave., Maspeth, 79.50.
36. Unger, Rose, 1045 Fox St., 79.
37. Kittay, Dorothy, 723 Monroe St., Brooklyn, 78.60.
38. Cantwell, Ella, 101 Kent St., Brooklyn, 77.60.
39. Meenagh, Laurette M., 1326 College Ave., Bronx, 77.60.
40. Morris, Lillian M., 560 West 165th St., 77.50.
41. Sullivan, Lauretta J., 648 74th St., Brooklyn, 77.50.
42. Shimkin, Rose, 85 McKibben St., Brooklyn, 77.
43. Carroll, Caroline T., 375 58th St., Brooklyn, 77.
44. Curtin, Margaret A., 1826 E. 14th St., Brooklyn, 76.50.
45. Broberg, Margaret M., 159 E. 28th St., 76.10.
46. Collins, Mary T., 1432 Gherardi Ave., Woodhaven, L. I., 76.10.
47. Wagenhauser, Katherine, 4622 Proctor St., Glendale, L. I., 76.
48. Mulock, Cecile V., 2 Marble Hill Ave., 75.10.
49. Bartels, Emma A., 1503 Union St., Brooklyn, 75.
50. Sawyer, Marguerite, 888 St. Johns Place, Brooklyn, 75.
51. Martinez, Mary, 5715 7th Ave., Brooklyn, 74.10.
52. Miller, Frances L., 768 Hancock St., Brooklyn, 74.
53. Munder, Martha D., 657 Bryant Ave., Bronx, 74.
54. Bernfeld, Rose, 63 West 143rd St., 73.60.
55. Dargin, Mary A., 153 E. 49th St., 73.40.
56. Corrigan, Mary A., 705 Carroll St., Brooklyn, 73.10.
57. Cordes, Alda A. S., 1068 Nostrand Ave., Brooklyn, 73.10.
58. Madden, Isabelle T., 918 Whitlock Avenue, 72.60.

*Temporary Clerk (Male).*

1. Carmody, John P., 90 Erasmus St., Brooklyn, 96.
2. Gee, Herbert E., 901 Grant Ave., Bronx, 95.50.
3. Jones, James S., 271 Midwood St., Brooklyn, 95.10.
4. Forster, Wm. L., 419 West 118th St., 95.
5. Greenberg, Henry, 481 E. 140th St., 94.
6. Murray, Louis W., 64 5th Ave., Brooklyn, 93.90.
7. Kiernan, Thos. H., 337 E. 69th St., 93.50.
8. Kelly, Andrew T., 509 Lorimer St., Brooklyn, 93.40.
9. Brook, Percy, 752 57th St., Brooklyn, 93.40.
10. Mohan, Thos. F., 1095 Lorimer St., Brooklyn, 93.10.
11. Kohan, Henry, 101 Second Avenue, 93.10.
12. Wasel, Julius H., 154 Albany Ave., Brooklyn, 93.10.
13. Rubin, Jacob, 1950 Washington Ave., 93.
14. Driscoll, Daniel A., 714 Myrtle Ave., Brooklyn, 93.
15. Finkelstein, Samuel, 494 E. 139th St., 93.
16. McCaffrey, Aubrey L., 634 Coster St., 93.
17. Gladstone, David, 526 E. 135th St., 92.60.
18. Rosenzweig, Jacob, 414 West 120th St., 92.60.
19. Greenfield, Henry, 161 Pulaski St., Brooklyn, 92.50.
20. Fridman, Benj. B., 130 West 113th St., 92.50.
21. Gliddon, Burton, Jr., 168 E. 94th St., 92.50.
22. King, John J., 260 5th Ave., Brooklyn, 92.10.
23. Schwirck, Alfred, 82 Lewis St., 92.10.
24. Jackson, Jacob, 567 E. 158th St., 92.
25. Cawley, Charles A., 1019 Trinity Avenue, 92.
26. Kennedy, John P., 621 E. 161st St., 91.60.
27. Higgins, Wm. J., 992 Washington Ave., 91.60.
28. Gleason, John H., 571 Driggs Ave., Brooklyn, 91.50.
29. Malloy, Edw. V., 307 E. 18th St., 91.50.
30. Fennelly, James, 2558 8th Avenue, 91.50.
31. Bien, Joseph L., 246 Chester St., Brooklyn, 91.50.
32. Driscoll, James F., 196 Franklin Ave., Brooklyn, 91.40.
33. McGowan, Peter J., 127 West 126th St., 91.10.
34. Fosket, Geo. F., 453 E. 158th St., 91.10.
35. Davis, Clarence M., Jr., 459 Van Buren St., Brooklyn, 91.10.
36. MacKenzie, Wm., 208 Barbey St., Brooklyn, 91.10.
37. David, Isidore, 348 E. 20th St., 91.10.
38. McCarthy, Wm. D. J., 100 West 130th St., 91.
39. Deely, Jeremiah J., 201 Centre St., Brooklyn, 91.
40. Hayes, Joseph J., 93 No. Elliott Pl., Brooklyn, 91.
41. McDonnell, James A., 133 Milford St., Brooklyn, 91.
42. Skelly, Edw. J., 194 Park Ave., Brooklyn, 91.
43. Ferguson, Thos. W. A., 334 E. 125th St., 91.
44. Sullivan, Joseph J., 918 Onderdonk Ave., Brooklyn, 91.
45. Kleinschmidt, Percy J., 203 Lincoln Ave., Brooklyn, 91.
46. Smith, Harry C., 456 E. 169th St., Bronx, 90.60.
47. Gallagher, John J., 282 E. 9th St., Brooklyn, 90.60.
48. Cohen, Paul, 124 So. 3rd St., Brooklyn, 90.60.
49. Donley, John S., 511 West 168th St., 90.60.
50. Harnett, Wm., 1057 Boston Road, Bronx, 90.60.
51. Foley, Edw. J., 1872 Bathgate Ave., Bronx, 90.60.
52. Wolf, Abraham I., 167 Havemeyer St., Brooklyn, 90.50.
53. Burrell, Geo. M., 212 E. Tremont Avenue, 90.50.
54. Solomon, Aaron M., 1824 Washington Ave., Bronx, 90.40.
55. Carroll, James P., 146 12th St., L. I. City, 90.40.
56. Feeley, James F., 2717 Fulton St., Brooklyn, 90.10.
57. May, Joseph P., 558 East 28th St., Brooklyn, 90.10.
58. Feldman, Nathaniel H., 289 So. 1st St., Brooklyn, 90.10.
59. Black, Geo. A., 106 E. 122nd St., 90.10.
60. Osswalt, John H., 420 Kosciuszko St., Brooklyn, 90.10.
61. Cohen, Samuel, 530 West 152nd St., 90.10.
62. Madigan, Thos. A., 401 West 30th St., 90.10.
63. Ettlin, Charles F., 36 Rivington St., 90.
64. McDermott, Geo. S. F., 101 Forest Ave., Flushing, 90.
65. Smith, James R., 47 West 125th St., 90.
66. Johnson, Victor H., 140 Luqueer St., Brooklyn, 90.
67. Kelly, Jr., James J., 249 Rutledge St., Brooklyn, 90.
68. Connor, Norman A., 168 E. 78th St., 90.
69. Fleischer, Abr., 102 1st St., 90.
70. Puleo, Anthony V., 361 15th St., Brooklyn, 90.
71. Schneider, Chayim, 1842 Madison Ave., 90.
72. Ritter, Edw., 107 Hart St., Brooklyn, 89.90.
73. McDonald, Edw. J., 565 West 113th St., 89.60.
74. Trenn, Louis, 560 E. 158th St., 89.50.
75. Potolowsky, Fred, 673 Beck St., 89.50.
76. Rips, Jacob J., 63 Forsyth St., 89.40.
77. Walsh, Daniel G., 159 19th St., Brooklyn, 89.40.
78. Flanagan, James A., 326 President St., Brooklyn, 89.40.
79. Gavagan, Walter I., 259 Warren St., Brooklyn, 89.10.
80. Katz, Louis, 533 E. 81st St., 89.10.
81. Morse, H. Truman, 106 E. 176th St., 89.10.
82. Kohn, Harold S., 152 Ridge St., 89.10.
83. De Mayo, Ralph T., 201 E. 46th St., 89.10.
84. Saylor, Oliver E., 318 West 57th St., 89.10.

85. Burke, Thos., 225 19th St., Brooklyn, 89.10.
86. Stalnacke, Arthur, 231 12th St., Brooklyn, 89.
87. Hanlon, Edw. V., 986 Bedford Ave., Brooklyn, 89.
88. Warren, Peter J., 245 West 104th St., 89.
89. Perry, John C., 1020 E. 2nd St., Brooklyn, 89.
90. O'Grady, Francis J., 457 E. 184th St., 88.90.
91. Rivlin, Max J., 957 Faile St., Bronx, 88.60.
92. Bahr, Jacob A., 4683 Park Ave., 88.60.
93. Finkelstein, Morris J., 26 E. 109th St., 88.60.
94. Ettinger, Mortimer, 1299 Franklin Ave., 88.50.
95. Koplik, Irving, 741 Brook Ave., Bronx, 88.50.
96. Kenney, James F., 1137 Forest Ave., Bronx, 88.50.
97. Kenny, Thos. J., 455 Columbia St., Brooklyn, 88.50.
98. Rigney, Walter I., 617 Greenwood Ave., Brooklyn, 88.50.
99. Simmelkjaer, Harold E., 204 E. 80th St., 88.50.
100. Kilduff, James J., 576 Grand St., 88.50.
101. Dalton, John C., 592 Water St., 88.50.
102. Gallagher, Lewis E., 135 Adelphi St., Brooklyn, 88.50.
103. Itzkowitz, Morris, 750 E. 6th St., 88.40.
104. Trace, Blakeney C., 135 Perry Ave., Maspeth, 88.10.
105. Arras, Geo. L. P., 443 9th St., Brooklyn, 88.
106. Harris, Philip M., 719 Prospect Ave., Bronx, 88.
107. Weissberg, Isador, 143 E. Broadway, 88.
108. Shine, Thos. F., 50 Clinton Pl., Bronx, 88.
109. Keane, Edw. J., 55 Vernon Ave., Brooklyn, 88.
110. Lang, Gordon, 419 Rodney St., Brooklyn, 88.
111. Dobler, Martin S., 6910 14th Ave., Brooklyn, 88.
112. Brennan, Francis A., 1108 Findlay Ave., 88.
113. Bauch, Henry, 63 E. 106th St., 88.
114. Barry, John A., 126 Greenwich Ave., 88.
115. Hazeb, Abr. F., 234 E. 52nd St., 87.60.
116. Gustaw, Joseph W., 311 Smith St., Brooklyn, 87.60.
117. Pagnotta, Joseph, 820 5th Ave., Brooklyn, 87.60.
118. Dunne, Arthur J., 59 Berkeley Pl., Brooklyn, 87.60.
119. Felino, Geo. W., 2212 Surf Ave., Brooklyn, 87.60.
120. Cooper, Norman C., 4332 Vireo Ave., Bronx, 87.50.
121. Abelow, Joseph, 844 Flushing Ave., Brooklyn, 87.50.
122. Levine, Louis, 440 Graham Ave., Brooklyn, 87.50.
123. Ruppert, Joseph F., 151 West 106th St., 87.50.
124. Pennefather, Edwin J., 40 Dominick St., 87.40.
125. Degenhardt, Carl C., 807 Bedford Ave., Brooklyn, 87.10.
126. Finkelstone, Simon, 414 E. 57th St., 87.10.
127. Plesser, Benj., 131 Avenue A, 87.10.
128. Callanan, Michael F., 440 W. 125th St., 87.10.
129. Rush, George A., 3074 Webster Ave., Bronx, 87.10.
130. Orenstein, Herman, 18 W. 118th St., 87.
131. Barnola, William H., 92 3rd St., Long Island City, 87.
132. Calderara, Edw. V., 400 E. 57th St., 87.
133. Weiss, Nathan, 119 W. 114th St., 87.
134. Wendrow, Abr., 174 Monroe St., 87.
135. O'Donnell, Frank, 81 Tillary St., Brooklyn, 87.
136. Farber, Joseph J., 1700 Washington Ave., 87.
137. Loughlin, Nicholas A., 230 Van Sicklen St., Brooklyn, 87.
138. Liefeld, Ernest T., 1983 E. 13th St., Brooklyn, 87.
139. Jochum, George P., 230 Manhattan Ave., Brooklyn, 86.90.
140. Whalen, Daniel, 207 E. 80th St., 86.60.
141. Schlesinger, Charles B., 1690 Topping Ave., 86.60.
142. Rourke, Edw. P., 2721 Ft. Hamilton Ave., Brooklyn, 86.60.
143. Ryan, John B., 398 Tompkins Ave., Tompkinsville, S. I., 86.60.
144. Boyle, William D., 307 W. 123rd St., 86.60.
145. Rosen, Morris, 337 E. 13th St., 86.60.
146. Fromme, Walter, 109 W. 12th St., 86.60.
147. Gillan, Hugh, 727 3rd Ave., 86.60.
148. Qualters, Horace M., 756 Madison St., Brooklyn, 86.60.
149. Leitch, William O., 113 Hall St., Brooklyn, 86.60.
150. Yokef, Frederic A., 11 S. Vernam Ave., Arverne, L. I., 86.60.
151. Moran, George T., 1712 Bathgate Ave., Bronx, 86.60.
152. Spengler, Frederick A., 1106 Third Ave., 86.50.
153. Wallace, Harry L. F., 408 Pleasant Ave., 86.50.
154. Jacobs, George, 226 W. 121st St., 86.50.
155. Collins, Edgar F., 207 E. 19th St., 86.50.
156. McConnell, John E., 1325 Prospect Ave., Brooklyn, 86.50.
157. Hyrkin, Saul I., 72 S. 6th St., Brooklyn, 86.50.
158. Lotito, Anthony G., 310 E. 116th St., 86.40.
159. Gordon, Harry F., 1042 Lowell St., Bronx, 86.10.
160. Solomon, Louis, 361 E. 10th St., 86.10.
161. Nelson, George T., 88 Clinton Ave., Brooklyn, 86.10.
162. Ahles, Charles P., 1323 Theriot Ave., Bronx, 86.10.
163. Canada, Frank, 326 Monroe St., 86.10.
164. Siegelman, David, 222 Broome St., 86.10.
165. Bradley, John P., 226 W. 144th St., 86.10.
166. Renschler, Charles, 304 E. 163rd St., 86.10.
167. Cohen, Julius, 605 Hopkinson Ave., Brooklyn, 86.10.
168. Erikson, Erik W., 402 E. 146th St., 86.10.
169. Wolff, Milton, 7 Willow St., Brooklyn, 86.
170. Engstrom, Carl A., 155 14th St., Brooklyn, 86.
171. Braverman, Nathan, 88 Ludlow St., 86.
172. Markofsky, Benj., 2007 2nd Ave., 86.
173. Botter, Harry, 752 New Jersey Ave., Brooklyn, 86.
174. Culligan, Joseph G., 1174 Tinton Ave., Bronx, 86.
175. Jurkowitz, Paul, 120 Cannon St., 86.
176. Ruestow, Albert E., 159 Martense St., Brooklyn, 86.
177. Coan, Arthur, 1138 Union Ave., 86.
178. Israel, Francis, 52 Charles St., 85.90.
179. Lazarus, Saul, 47 St. Nicholas Ave., 85.60.
180. Glaessgren, Edw. E., 135 Nichols Ave., Cypress Hills, N. Y., 85.60.
181. McGuire, Edw. F., 512 E. 163rd St., 85.60.
182. Graznowsky, Jacob, 257 Rivington St., 85.60.
183. Joseph, Maurice, 210 Pennsylvania Ave., Brooklyn, 85.60.
184. Halpin, John J., 314 W. 117th St., 85.50.
185. McEntee, James F., 66 W. 93rd St., 85.50.
186. Schlottman, Gustave, 2383 Davidson Ave., Bronx, 85.50.
187. Lipschitz, Benj., 115 Columbia St., 85.50.
188. Wieder, Michael, 239 7th St., 85.50.
189. Stein, Jacob B., 136 Division St., 85.50.
190. Horowitz, Jacob H., 606 E. 9th St., 85.40.
191. Ebbogen, Charles, 1055 College Ave., 85.10.
192. Altman, Johana R., 454 Mott Ave., Bronx, 85.10.
193. Noonan, Charles J., 146 West 105th St., 85.10.
194. Weintraub, Maurice E., 4 West 115th St., 85.
195. Gelman, Morris J., 10 E. 108th St., 85.
196. McNichol, John T., 460 West 143rd St., 84.90.
197. Spota, Gaetano O., 2367 Hughes Ave., Bronx, 84.60.
198. Hart, Cornelius W., 1650 3rd Avenue, 84.60.
199. Cruise, Edw. S., 441 E. 88th St., 84.50.
200. Neary, Peter, 1003 39th St., Brooklyn, 84.50.
201. Katz, Samuel, 305 South 4th St., Brooklyn, 84.50.
202. Quigley, Edw. M., 16 6th Ave., New Brighton, 84.50.
203. Weissbrot, Philip, 117 Canal St., 84.40.
204. Zajac, Hirsch M., 562 Columbus Avenue, 84.40.
205. Shapiro, Joseph, 189 Division St., 84.
206. Connolly, O'Connor, 479 Brooks Avenue, West New Brighton, S. I., 84.
207. Holzer, Samuel, 976 Myrtle Ave., Brooklyn, 84.
208. Adolph, Seymour, 1017 Simpson St., Bronx, 84.
209. Baillie, Albert E., 412 Elton St., Brooklyn, 84.
210. Jackson, Walter A., 1823 Dean St., Brooklyn, 84.



211. Miller, Wm. J., 247 E. 5th St., Brooklyn, 84.
212. Egan, Edw. L., 232 West 121st St., 84.
213. Pagano, Salvador M., 497 Metropolitan Ave., Brooklyn, 83.90.
214. Barry, Walter H., 1757 Undercliff Ave., 83.90.
215. Schaffer, Harry, 255 E. Broadway, 83.60.
216. Steinbaum, Peter, 195 2nd St., 83.60.
217. Bowen, Edmund J., 660 Vanderbilt St., Brooklyn, 83.60.
218. Johnson, Frederick A., 287 E. 162nd St., 83.60.
219. Rigney, Eugene F., 617 Greenwood Ave., Brooklyn, 83.60.
220. Mutter, Anthony, 70 Debevoise St., Brooklyn, 83.60.
221. Totschek, Martin, 118 West 143rd St., 83.60.
222. Zenier, Francis W., 706 Leonard St., Brooklyn, 83.50.
223. Salsberg, Benj., 129 Eldridge St., 83.50.
224. Sturne, Louis H., 909 Hopkinson Ave., Brooklyn, 83.50.
225. Neland, Walter T., 129 7th Ave., Brooklyn, 83.50.
226. Nebenzahl, Michael H., 171 E. 106th St., 83.50.
227. Brennen, Edwin L., 682 Decatur St., Brooklyn, 83.50.
228. Fahey, David J., 211 Alexander Ave., Bronx, 83.50.
229. Miller, Matthew, 215 Bay 23rd St., Brooklyn, 83.40.
230. Andrews, Charles H., 609 Sterling Place, Brooklyn, 83.40.
231. Dodd, Frank V., 55 King St., 83.10.
232. Fitzpatrick, John J., 97 McDougal St., Brooklyn, 83.10.
233. Steinbuck, Philip, 68 E. 105th St., 83.10.
234. Cooke, Richard F., 921 Jefferson Ave., Brooklyn, 83.10.
235. Brandstadter, Simon, 1462 5th Avenue, 83.10.
236. Shalvey, Wm. J., 105 West 132nd St., 83.10.
237. Wolf, Samuel, 167 Havemeyer St., Brooklyn, 83.
238. Fennman, Geo. E., 213 Webster Ave., Brooklyn, 83.
239. Prudhomme, Louis C., 1503 DeKalb Ave., Brooklyn, 83.
240. Black, Maxwell, 678 Marcy Ave., Brooklyn, 83.
241. Wallace, Oscar R., 2065 Valentine Ave., Bronx, 83.
242. Rothfeld, Maurice, 44 Powell St., Brooklyn, 82.90.
243. O'Keefe, Richard L., 527 West 151st St., 82.60.
244. Guilfoyle, Frank J., 50 E. 129th St., 82.60.
245. O'Connor, Daniel, 137 Hopkinson Ave., Brooklyn, 82.60.
246. Fink, Louis J., 956 Leggett Ave., Bronx, 82.50.
247. Waldinger, Maurice J., 810 Dawson St., 82.50.
248. Roland, Louis, 23 West 44th St., care Frank Dalton, 82.50.
249. Trafton, Jr., William H., 254 W. 84th St., 82.50.
250. Eisenman, Louis, 1050 Lowell St., 82.50.
251. White, Herbert M., 61 S. Elliott Pl., Brooklyn, 82.50.
252. Van Saum, Graham L., 200 W. 131st St., 82.50.
253. Baxter, Bertram R., 328 9th Ave., 82.50.
254. O'Toole, Peter A., 476 W. 144th St., 82.50.
255. Nahrwold, John M., 240 W. 116th St., 82.
256. Lamb, Joseph L., 611 W. 176th St., 82.
257. Salvage, Percy W., 114 West St., Flatbush, Brooklyn, 82.
258. Rosenberg, Cecilio, 3007 W. 3d St., Brooklyn, 81.90.
259. Leibowitch, Irving I., 1015 Home St., Bronx, 81.90.
260. McManus, John J., 380 Myrtle Ave., Brooklyn, 81.90.
261. Tell, Joseph J., 56 E. 1st St., 81.60.
262. Hedenkamp, Edw. D., 359 Decatur St., Brooklyn, 81.60.
263. Lane, William J., 191 Baltic St., Brooklyn, 81.60.
264. Poole, Alphonsus L., Poole Lane, Sheepshead Bay, Brooklyn, 81.60.
265. Garner, Hyman, 35 Allen St., 81.50.
266. Lewin, Sidney L., 1007 Southern Blvd., Bronx, 81.50.
267. Reilly, Robert O., 794 Washington Ave., Brooklyn, 81.50.
268. McGrath, James A., 284 6th St., Brooklyn, 81.50.
269. Dowling, James C., 143 Huron St., Brooklyn, 81.50.
270. Feinstein, Jacob, 22 E. 106th St., 81.40.
271. Witkin, Alexander, 1338 2d Ave., 81.10.
272. Bienstock, David, 1365 Intervale Ave., Bronx, 81.10.
273. Feinson, David, 3 E. 107th St., 81.10.
274. Bendel, Leo, 55 E. 117th St., 81.10.
275. Abarno, Michael, 243 W. 15th St., 81.
276. Hodes, James R., 81 Powell St., Brooklyn, 80.90.
277. Grupe, John L., 809 Courtlandt Ave., 80.60.
278. Near, Clay H., 36 Sherman Ave., Lincoln Park, Yonkers, 80.60.
279. Marcus, Benj., 300 Hewes St., Brooklyn, 80.60.
280. Rothe, Joseph, 11 E. 106th St., 80.60.
281. McManus, Joseph F., 420 W. 156th St., 80.60.
282. Witzburg, Martin, 337 E. 77th St., 80.50.
283. Kern, Milton, 1073 Teller Ave., Bronx, 80.50.
284. Brown, Keever, 208 2d Ave., 80.50.
285. Ryan, John M., 26 E. 64th St., 80.50.
286. Murray, George, 44 Sunnyside Ave., Brooklyn, 80.40.
287. Budds, Benj. C., 412 W. 115th St., 80.40.
288. Bessel, Benj., 399 S. 5th St., Brooklyn, 80.40.
289. Covert, Alvin, 144 Christopher St., 80.10.
290. Murphy, James A., 108 E. 71st St., 80.10.
291. Nogel, David L., 417 Rogers Ave., Brooklyn, 80.10.
292. Hutchins, William R., 226 Lexington Avenue, 80.10.
293. Hennessy, Arthur, 412 Gold St., Brooklyn, 80.10.
294. Farrington, Joseph E., 23 King St., 80.
295. Semendinger, Adolph W., 547 W. 129th St., 80.
296. McElroy, James E., 355 W. 29th St., 80.
297. Marker, Abr., 3002 Ocean Parkway, Brooklyn, 80.
298. Koch, Robert M., 83 St. Marks Pl., 79.90.
299. Grossman, Harry, 1556 Minford Pl., Bronx, 79.60.
300. Shillman, Barnett, 148 E. 98th St., 79.60.
301. Michtom, Lewis S., 39 Trautman St., Brooklyn, 79.60.
302. Kienle, Edw., 59 W. 11th St., 79.60.
303. Pearlstein, Henry S., 895 Beck St., Bronx, 79.50.
304. Casey, William J., 233 E. 48th St., 79.50.
305. Ehrlich, Abr., 57 Boerum St., Brooklyn, 79.50.
306. Hyals, Charles, 403 E. 73d St., 79.50.
307. Goldsmith, Fred., 507 W. 142d St., 79.50.
308. Tully, Thos. A., 34 William St., Astoria, L. I., 79.50.
309. Abraham, Jacob, 111 W. 113th St., 79.10.
310. Phillips, Leo, 960 Fox St., 79.10.
311. Glanzrock, Max, 1063 Fox St., 79.
312. Dolly, Thos. A., 199 Java St., Brooklyn, 79.
313. Crowe, Wm. C., 1336 2d Ave., 79.
314. McKnight, James, 1505 So. Blvd., Bronx, 79.
315. Water, Geo. W., 339 2d Avenue, 79.
316. Ennis, Joseph A., 546 Gravesend Ave., Brooklyn, 79.
317. Timmes, John, 74 Conselyea St., Brooklyn, 79.
318. Birch, Forbes S., 2 Hart St., Brooklyn, 78.90.
319. Zinner, Jacob, 62 Columbia St., 78.90.
320. Peterson, Peter R., 129 2d Pl., Brooklyn, 78.60.
321. Dyckes, Robert A., 834 Knickerbocker Ave., Brooklyn, 78.60.
322. Lieberman, Arnold L., 258 E. Houston St., 78.50.
323. Stadtman, Morton, 1000 Simpson St., Bronx, 78.50.
324. Murray, Thos. J., 413 West 156th St., 78.50.
325. Birmingham, Thos. P., No. 159 Adelphi St., Brooklyn, 78.50.
326. Deering, Charles T., 1837 85th St., Brooklyn, 78.50.
327. Romkey, Jr., Wm. A., 1392 St. Lawrence Ave., Bronx, 78.50.
328. Schultz, Wm. J., 410 Linden St., Brooklyn, 78.40.
329. Weigand, John, 154 2d Ave., L. I. City, 78.10.
330. McGinnis, Harry J., 200 Madison Ave., Flushing, 78.
331. O'Donnell, Eugene J., 3614 Avenue D, Brooklyn, 78.
332. Coyne, Joseph M., 60 E. Houston St., 78.
333. Toman, Frank, 435 E. 74th St., 77.90.
334. Scott, Seymour E., 141 No. 6th St., Brooklyn, 77.60.
335. Cooper, Harry, No. 671 Gates Ave., Brooklyn, 77.60.
336. Beerman, Samuel H., 1098 Woodycrest Ave., 77.60.
337. Browning, James A., 161 West 36th St., 77.60.
338. Bonner, Harry, 264 Rutledge St., Brooklyn, 77.50.
339. Flynn, Francis P., 656 Carroll St., Brooklyn, 77.40.
340. Kirschner, Samuel, 93 First Avenue, 77.40.
341. Silverstein, Nathan, 1546 St. Marks Ave., Brooklyn, 77.40.
342. Siegler, Abr., 1318 Stebbins Ave., 77.40.
343. Bard, Herman, 149 Grand St., Brooklyn, 77.10.
344. Adams, Max, 137 West 117th St., 77.10.
345. Boylston, Jos. E., 321 E. 169th St., 77.10.
346. Cohen, Benj., 200 West 130th St., 77.
347. Hand, Alphonsus M., 28 Ditmar St., Brooklyn, 77.
348. Garramone, Chas. J., 29 Robbins Pl., Yonkers, care Mrs. Lesa, 77.
349. Levinson, Harry C., 771 Lincoln Pl., Brooklyn, 77.
350. Hauser, Jr., Jacob, 270 Etna St., Brooklyn, 76.90.
351. Doherty, James J., 641 E. 221st St., 76.90.
352. McKeever, Timothy W., 769 E. 156th St., 76.60.
353. Porr, William, 2120 Jamaica Avenue, Richmond Hill, L. I., 76.60.
354. Cassel, Harry L., 43 West 114th St., 76.60.
355. Levine, Philip F., 17 Varet St., Brooklyn, 76.50.
356. Shultheis, Adolph, 846 E. 167th St., 76.50.
357. Byrne, Wallace V. F., 371 5th St., Brooklyn, 76.50.
358. Brennan, James W., 521 E. 81st St., 76.50.
359. Hamilton, Lawrence E., 1235 Fulton St., Brooklyn, 76.50.
360. Quinn, Joseph A., 1129 Boyd Avenue, Woodhaven, 76.50.
361. Miller, Joseph, 1352 St. Nicholas Avenue, 76.50.
362. Grant, Alexander, 2448 Washington Ave., Bronx, 76.40.
363. Blattberg, Jacob, 325 E. 10th St., 76.40.
364. Horowitz, Abr., 279 E. 3d St., 76.10.
365. Kraus, Emil, 135 West 142d St., 76.10.
366. Muhlhause, Wm. C., 28 Wellington Court, Brooklyn, 76.10.
367. Thompson, John J., 377 E. 155th St., 75.
368. Duffy, Timothy B., 321 E. 30th St., 76.
369. Wobber, Peter H., 1373 Hancock St., Brooklyn, 76.
370. Beattie, Walter S., 2396 Broadway, 76.
371. Solan, John G., 855 Woodward Ave., Brooklyn, 76.
372. Murphy, Joseph A., 255 West 126th St., 75.90.
373. Keegan, James L., 594 Park Avenue, 75.90.
374. McCarthy, Eugene F., 1826 Washington Ave., Bronx, 75.60.
375. Grinnon, John M., 76 West 50th St., 75.60.
376. Lyons, John A., Princes Bay P. O., S. I., 75.60.
377. Salzburg, Herman L., 229 Kent Ave., Brooklyn, 75.60.
378. Lewis, Theodore, 2201 Pitkin Ave., Brooklyn, 75.60.
379. Dorgan, Dennis, 9433 5th Ave., Brooklyn, 75.60.
380. Kellerman, August G., Jr., 90 No. Oxford St., Brooklyn, 75.50.
381. Milhaupt, Walter J., 322 Floyd St., Brooklyn, 75.50.
382. Faist, Wm. J., 1218 52nd St., Brooklyn, 75.40.
383. Davies, Landon T., 53 West 11th St., 75.10.
384. Himmelsbach, Louis C., 480 Grove St., Ridgewood, 75.10.
385. Gerding, Edw. Y., 100 E. Fordham Rd., 75.10.
386. Cordes, Julius A., 1735 Decatur St., Evergreen, 75.10.
387. Traynor, James B., 167 E. 113th St., 75.10.
388. Fitzsimmons, Edw. F., 521 West 179th St., 75.10.
389. Dowd, Thos. J., 54 Bainbridge St., Brooklyn, 75.
390. Rosenthal, Nelson, 377 6th St., Brooklyn, 74.60.
391. Kushes, Reuben R., 366 Madison St., 74.60.
392. Liebowitz, Charles, 155 Forsyth St., 74.50.
393. Hennessey, James J., 2069 Madison Avenue, 74.50.
394. Taussig, Victor, 307 E. 69th St., 74.50.
395. Mahoney, Cornelius F., 187 High St., Brooklyn, 74.50.
396. Byrne, Charles A., 321 E. 33rd St., 74.40.
397. Wiesenber, Wm. M., 307 East 83rd St., 74.40.
398. Hudson, Ralph L., 333 Bridge St., Brooklyn, 74.40.
399. Donohue, Wm. F., 251 West 49th St., 74.40.
400. Llewellyn, Walter F., 229 West 20th St., 74.10.
401. Lucey, James J., 59 Montgomery Avenue, Tompkinsville, S. I., 74.10.
402. Puglisi, Joseph, 374 Webster Ave., Brooklyn, 74.
403. Beirne, Joseph S., 530 Dean St., Brooklyn, 74.
404. Winter, Joseph, 560 West 148th St., 74.
405. McSherry, Thos. P., 491 West 130th St., 73.90.
406. Courtney, Wm. H., Jr., 1154 41st St., Brooklyn, 73.60.
407. Berman, Isaac, 1045 Hoe Ave., Bronx, 73.60.
408. Whitnell, Geo., Jr., 1524 Hatch Avenue, Woodhaven, L. I., 73.60.
409. Vavitz, Charles B., 50 Powell St., Brooklyn, 73.60.
410. Volins, Louis, 311 E. 3rd St., 73.50.
411. Goldman, Sidney, 2124 7th St., 73.50.
412. Bernstein, John H., 1325 Franklin Ave., 73.50.
413. O'Brien, Daniel P., 437 West 54th St., 73.40.
414. Montgomery, Geo. A., 432 Bronx Park Ave., 73.40.
415. Josephs, Morris, 110½ Cherry St., 73.10.
416. Reitzes, Joseph, 38 Ludlow St., 73.10.
417. Somerville, Geo. H., 2720 Creston Avenue, 73.
418. Pettit, James V., 517 75th St., Brooklyn, 73.
419. Lunney, Patrick, 233 West 21st St., 73.
420. Feldman, Louis, 130 Bay 14th St., Brooklyn, 72.60.
421. Coulter, James E., 2638 Delamere Pl., Brooklyn, 72.60.
422. Kral, William, 1932 Crotona Parkway, 72.50.
423. McCormick, Harrison M., 107 Cooper St., Brooklyn, 72.50.
424. Brandt, Samuel I., 624 E. 169th St., 72.40.
425. Rinzler, Irving, 606 E. 6th St., 72.10.
426. Nugent, Edw. F., 537 Clinton St., Brooklyn, 72.10.
427. Posner, Nathan, 182 Allen St., 72.
428. Siebecker, Peter, 342 51st St., Brooklyn, 71.60.
429. Fabricius, John P., 930 Second Avenue, 71.50.
430. Taylor, Mitchell, 1143 Longfellow Ave., Bronx, 71.50.
431. Eisenberg, Saul, 22 E. 2nd St., 71.50.
432. Whalen, Joseph D., 738 E. 234th St., 71.50.
433. Grebinar, Louis, 234 6th St., 70.60.
434. Giebel, John A., 769 E. 156th St., 70.50.
435. Healy, Charles W., 109 E. 91st St., 70.50.
436. McDonald, Henry A., 2113 Mermaid Ave., Brooklyn, 70.50.
437. Baier, Arthur H., 113 Ridgewood Ave., Brooklyn, 70.
438. Kearney, James S., 284 Penn St., Brooklyn, 70.
439. Isaacs, John J., 2146 Washington Ave., 70.

Promotion to Grade 2 Examiner.  
Law Department.

Main Office, Manhattan.

1. Magan, John T., 866 Morris Avenue, 78.15.
2. Cruise, Geo. C., Sandford Avenue and 24th St., Flushing, L. I., 77.66.
3. Kelly, Charles B., 35 Academy St., L. I. City, 75.65.
4. Fogarty, Wm. J., 403 Herald Avenue, Richmond Hill, 74.65.
5. Flatto, William, 170 E. 95th St., 72.80.

**Board of Health.**

*Abstract of the minutes of May 6, 1915:*  
The Board met pursuant to notice.  
Present, Commissioner of Health, Health Officer of the Port and the Second Deputy Police Commissioner.

*Actions Discontinued*—928, Edward K. Ross; 936, Carmela Riccobono; 937, A. Azzara & Co.; 934, Leonardo Giangrasso; 940, Samuel P. Brush; 946, Annie P. Parente; 935, Carl S. Moore; 932, Frank G. O'Reilly; 942, William Stone; 931, Cameron Duncan; 922, Herbert Noble; 947, Savaria Amato.

*Premises Ordered Vacated*—266 East 10th Street, Manhattan; 114 South 3rd Street, Brooklyn; 192 Devoe Street, Brooklyn; 6 Creek Street, Maspeth, Queens.

Orders for vacation against certain premises were rescinded, the cause for same having been removed.

Miscellaneous applications for permits were granted. Miscellaneous applications for permits were denied. Various permits granted by the Board were revoked. Extensions of time in which to comply with provisions of orders against certain



premises were granted, and certain applications for relief and extensions of orders were denied.

The Registrar of Records was directed to record corrected certificates of vital certificates relating to various persons.

Leaves of absence on account of sickness and for various reasons were granted to several employees in each borough.

The contract for furnishing all labor and materials necessary or required to erect and complete, together with all necessary alterations and other work incidental thereto (A) end porch enclosures, (B) screens in the measles pavilion, on the grounds of the Willard Parker Hospital, at the foot of East 16th Street, Borough of Manhattan, City of New York (Proposition B), be and was awarded to W. K. Baker Company, of No. 1440 Broadway, Borough of Manhattan, for the sum of \$4,395, they being the lowest bidder.

The contract for furnishing all labor and materials necessary or required to erect and complete, together with all necessary alterations and other work incidental thereto, (A) the general contract, (B) the plumbing and gasfitting (C) the steam heating for a medical staff house and Nurses' home on the grounds of the Willard Parker Hospital of the Department of Health, foot of East 16th Street, Borough of Manhattan, City of New York, was awarded as follows:

Proposition "A," to Harby, Abrons & Melius, Inc., of 30 East 42nd Street, Manhattan, for \$153,900. Proposition "B," to John F. Koop, of No. 23 Lawrence Street, Manhattan, for \$16,840. Proposition "C," to Walker & Chambers, of Larchmont, N. Y., for \$7,485, they being the lowest bidders.

The contract for furnishing groceries to the hospitals of the Department of Health from April 1 to June 30, 1915, bids for which were opened by the Central Purchasing Committee on March 31, 1915, was awarded as follows: John Bellmann, \$5,515.07; Burton & Davis Co., \$529.71; Lewis DeGroff & Son, \$1,131.45; J. F. Gylsen, \$251.97; F. H. Leggett, \$288.60; Theo. Linington, Jr., \$385.32; Charles F. Matlage, \$42.69; Joseph Seeman, \$275.29; A. Goldstein, \$152.86; J. A. Miller, \$27.61; F. Stokes & Son, \$2.52; Russell & Co., \$68.19; Sulzberger & Sons Co., \$23.76; H. R. Hedrick, \$65.79; C. H. F. Jergers, \$111.43.

The contract for furnishing stock fruits and vegetables to the hospitals of the Department of Health from April 12 to May 31, 1915, was awarded as follows: Oscar Frommel, \$248.17; Samuel E. Hunter, \$721.80; P. Lawless & Sons, \$891.32; Anthony Krayer, \$251.67; M. J. O'Brien, \$14.48; Manhattan Produce Co., \$257.81.

The contract for furnishing meats to the hospitals of the Department of Health from May 1 to 31, 1915, was awarded as follows: Rohe & Bro., \$205.03; Morris & Co., \$1,970.28; A. Buchsbaum, \$458.60; Nathan Strauss, \$96.43; Swift & Co., \$3,587.57; George F. Hinrichs Company, \$748.27; John Fittner, \$121.27; Armour & Co., \$14.60; Conron Bros., \$690.94; A. Silz, \$232; Sulzberger & Sons, \$297.45; F. J. Murray, \$57.12.

The contract for furnishing fish to the hospitals of the Department of Health from May 1 to December 31, 1915, was awarded as follows: Hunter & Trimm, \$2,162.45; Edward West, \$2,386.23.

The contract for furnishing and delivering mutton to the hospitals of the Department of Health from May 1 to 31, 1915, was awarded as follows: Sulzberger & Sons Co., \$167.01.

Section 13 of the Sanitary Code was amended.

**Appointments**—Matthias Nicoll, Jr., M. D., 124 East 60th Street, Manhattan, Assistant Director (Serological and Diagnostic Laboratories), Manhattan, at \$3,000 per annum, May 1; Joseph Kasovsky, 163 Eldridge Street, Manhattan, Medical Clerk, Bureau of Records, at \$1,200 per annum, April 21; John B. Bridge, 29 Highland Avenue, Pleasant Plains, L. I., Sanitary Inspector, Sanitary Bureau, Manhattan, at \$1,200 per annum, April 1; Essie A. Harder, 341 West 50th Street, Manhattan, Nurse, Bureau of Preventable Diseases, Manhattan, at \$900 per annum, May 5; Anna Drufva, 60 West 104th Street, Manhattan, Nurse, Bureau of Preventable Diseases, Manhattan, at \$900 per annum, April 12; Mrs. Floro Krug McQuade, 457 East 141st Street, Bronx, Nurse, Bureau of Preventable Diseases, Bronx, at \$900 per annum, April 28; Cora Lee Winston, 186 West 135th Street, Manhattan, Nurse, Bureau of Child Hygiene, Manhattan, at \$900 per annum; April 28; Theresa A. Crawson, 62 West 67th Street, Manhattan, Nurse, Bureau of Child Hygiene, Queens, at \$900 per annum, May 3; Ruth C. Sprague, 103 Quincy Street, Brooklyn, Nurse, Bureau of Child Hygiene, Brooklyn, at \$900 per annum, April 26; Effie B. Watkins, 833 East 219th Street, Williamsbridge, Bronx, Nurse, Bureau of Child Hygiene, Bronx, at \$900 per annum, April 16; Mary E. O'Connell, 130 East 93rd Street, Manhattan, Nurse's

Assistant, Bureau of Child Hygiene (Infants' Milk Stations), Brooklyn, at \$480 per annum, April 1; Anna C. LaMont, 336 East 20th Street, Manhattan, Laboratory Assistant, Bureau of Laboratories (Vaccine), Borough of Manhattan, at \$600 per annum, April 12; Anna M. F. Fulling, 2725 Bainbridge Avenue, Bronx, Laboratory Assistant (Research), Manhattan, at \$600 per annum, April 17; Nathan Novick, 88 East 108th Street, Manhattan, Laboratory Assistant, Bureau of Laboratories (Research), Manhattan, at \$600 per annum, April 13; Mark H. Birhett, 166 Washington Avenue, Brooklyn, Laboratory Assistant, Bureau of Laboratories (Diagnosis), Manhattan, at \$600 per annum, April 12; Harry Narewsky, 97 2nd Avenue, Manhattan, Laboratory Assistant, Bureau of Laboratories (Chemical), Manhattan, at \$600 per annum, April 22; Charlotte C. Van Winkle, 106 Northern Avenue, Manhattan, Laboratory Assistant, Bureau of Laboratories, Manhattan, at \$600 per annum, April 7; Elizabeth M. Dillon, 162 Knox Street, Richmond, Laboratory Assistant, Bureau of Laboratories (Vaccine), Manhattan, at \$600 per annum, April 6; Frances Meyer, 245 West 113th Street, Manhattan, Laboratory Assistant, Bureau of Laboratories (Diagnosis), Manhattan, at \$600 per annum, April 6; Annie Feinberg, 179 Eldridge Street, Manhattan, Cleaner, Bureau of Child Hygiene, Manhattan, at \$360 per annum, April 1.

**Appointments**—(Paragraph 4, Rule XII. Thomas J. Brady, 101 East 75th Street, Manhattan, Watchman, Bureau of Child Hygiene (Children's Clinics), Brooklyn, at \$600 per annum, from March 5 to 20; Georgia Cooper, 134 Milton Street, Brooklyn, Laboratory Assistant, Bureau of Laboratories (Diagnosis), Manhattan, at \$900 per annum, from May 1.

**Transfer**—James F. Creighton, Watchman, Bureau of Hospitals, Otisville, at \$600 per annum, to Borough President, Manhattan (Commissioner of Public Works), May 1.

**Removed, Lack of Appropriation**—Edward Du Rees, Fireman, Bureau of General Administration (Office of Assistant Chief Clerk), Brooklyn, May 15; Patrick McGloin, Fireman, Bureau of General Administration (Office of Assistant Chief Clerk), Brooklyn, May 31.

**Services Dispersed With**—(Paragraph 3, Rule XI): Malcolm Yohannan, M. D., Medical Clerk, Bureau of Records, Manhattan, April 18.

**Resignations**—Isabel S. Cannon, Nurse, Bureau of Preventable Diseases, Bronx, April 24; William S. Cherry, M. D., Attending Physician, Tuberculosis Clinics, Bureau of Preventable Diseases, May 1; Archibald McNeil, M. D., Director of Diagnosis, Bureau of Laboratories, Manhattan, April 30; Sol. Frank, Laboratory Assistant, Bureau of Laboratories (Chemical), Manhattan, March 31; Helen Loring, Helper, Bureau of Laboratories, Manhattan, April 15; Lizzie Fleming, Helper, Bureau of Laboratories, Manhattan, March 31; Lizzie Lyons, Helper, Bureau of Laboratories, Manhattan, March 31; Ida J. Pook, Stenographer and Typewriter, Bureau of Child Hygiene, Manhattan, April 25; Edith Whittier, Nurse, Bureau of Child Hygiene, Manhattan, April 17; Mary E. O'Connell, Nurses' Assistant, Bureau of Child Hygiene, Brooklyn, April 30; Elizabeth McGrath, Nurses' Assistant, Bureau of Child Hygiene, Manhattan, March 24; Mrs. Margaret Shanahan, Laborer, Bureau of Child Hygiene, Manhattan, April 30.

EUGENE W. SCHEFFER, Secretary.

**Abstract of the Minutes of May 25, 1915:**

The Board met pursuant to notice. Present—Commissioner of Health, Health Officer of the Port and the Second Deputy Police Commissioner.

**Actions Discontinued**—943, Simon M. Roth; 941, Edward J. Scully; 938, David Greenberg; 953, George J. Mehler; 950, Vincenzo Testa; 919, B. Valentine; 920, B. Valentine; 952, Robert H. M. Dawbarn; 933, David Greenberg; 945, George L. Stivers; 944, Johana Mazzi; 949, Philomena Orlando, George H. Smith; 939, Fred. H. Jeffrey.

**Premises Ordered Vacated**—1889 Madison Avenue, Manhattan; 8760 24th Ave., Brooklyn; 354 77th Street, Manhattan; east side of Midland Avenue, 60 feet north of 2nd Street, Midland Beach, Richmond; north side of 5th Street, 175 feet west of Franklin Avenue, Midland Beach, Richmond; south side of 6th Street, 175 feet west of Franklin Avenue, Midland Beach, Richmond; south side of 9th Street, 290 feet east of Midland Avenue, extending 20 feet east of Midland Beach, Richmond.

Orders for vacation against certain premises were rescinded, the cause for same having been removed.

Miscellaneous applications for permits were granted. Miscellaneous applications for permits were denied. Various permits granted by the Board were revoked.

Extensions of time in which to comply with provisions of orders against cer-

tain premises were granted, and certain applications for relief and extensions of orders were denied.

The Registrar of Records was directed to record corrected certificates of vital certificates relating to various persons.

Leaves of absence on account of sickness and for various reasons were granted to several employees in each borough.

The contract for furnishing all labor, equipment and materials required for the removal of night soil, offal, dead animals, etc., from the several boroughs of The City of New York for a period of five years, beginning July 1, 1915, at the following prices, was awarded to the Products Manufacturing Company of 2 Rector Street, Manhattan: From July 1 to December 31, 1915, all Boroughs, \$22,364. For 4 years from January 1, 1916: Manhattan, \$4,895 per annum; The Bronx, \$9,980 per annum; Brooklyn, \$6,885 per annum; Queens, \$14,980 per annum; Richmond, \$7,990 per annum. From January 1 to June 30, 1920, all boroughs, \$22,366.

Contracts for furnishing supplies to the Department of Health, bids for which were opened by the Central Purchasing Committee on May 14, 1915, were awarded as follows:

Meats, June 15, 1915: Sulzberger & Co., 816 First Avenue, \$3,239.05; Swift & Co., 32 Tenth Avenue, \$2,241.10; Frank Murray Co., Inc., 121 Barclay Street, \$489.65; Armour & Co., 52 Tenth Avenue, \$808.90; Rohe & Bro., 527 West 36th Street, \$516.63; M. H. Greenbaum, 446 West 14th Street, \$469.38; Louis Strauss, 692 Third Avenue, \$82.25; David Isaacs, 181 Ft. Greene Place, Bronx, \$181.56; A. Selz, 414 West 14th Street, \$483.59; Conron Bro. Co., 10th Avenue and 13th Street, \$79.92.

Stock fruits and vegetables, June, 1915: N. Y. & N. J. Products Company, 26th Street and 10th Avenue, \$637.50; P. Lawless Sons, 53 Little W. 12th Street, \$817.91; Manhattan Produce Company, 15 W. 34th Street, \$748.61; Samuel E. Hunter, 101 Murray Street, \$131.83.

The contract for furnishing all labor and materials necessary or required to erect and complete, together with all necessary alterations and other work incidental thereto, end porch enclosures in the measles pavilion, on the grounds of the Willard Parker Hospital, at the foot of East Sixteenth Street, Borough of Manhattan, City of New York, was awarded to D. L. Delaney, Inc., of 32 W. Fordham Road, Borough of The Bronx, for the sum of \$3,350, they being the lowest bidder.

**Appointments**—Arthur Jahn, 93 Fingerboard Road, Rosebank, L. I., Laborer, Sanitary Bureau, Richmond, at \$660 per annum, May 17; Charles J. Meers, 183 W. Houston Street, Manhattan, Watchman, Otisville Sanatorium, Otisville, N. Y., at \$600 per annum, May 20.

**Appointments**—(Paragraph 3, Rule XII.) Jennie V. Minor, 266 West 71st Street, Manhattan, Chief of the Division of Employment Certificates, Bureau of Child Hygiene, Manhattan, at \$1,800, April 26.

**Reinstated**—A. Terese von Heygendorff, 293 Lenox Avenue, Manhattan, Nurse, Bureau of Child Hygiene, Manhattan, at \$900 per annum, May 24; Henrietta Aidman, 911 Fox Street, Bronx, Nurse, Bureau of Child Hygiene, Brooklyn, at \$900 per annum, May 17; Helen Flanzig, 92 Grafton Street, Brooklyn, Nurses' Assistant, Bureau of Child Hygiene, Brooklyn, at \$480 per annum, June 1.

**Temporary Services Terminated**—Jerome J. Zuckerman, M. D., Medical Inspector, Bureau of Child Hygiene, Manhattan, May 26.

**Services Dispersed With**—(Unsatisfactory character.) A. H. Kempner, M. D., Medical Inspector, Bureau of Child Hygiene, Queens, May 23.

**Services Dispersed With**—Charges preferred.) Gustave Smith, Laborer, Bureau of Hospitals (Riverside), Bronx, May 25; Charles S. Ferris, Food Inspector, Bureau of Food Inspections, May 25.

**Resignations**—James A. McNamara, Food Inspector, Bureau of Food Inspection, Manhattan, May 17; Joseph J. Gresh, Hospital Helper, Bureau of Child Hygiene, Manhattan, May 23; Emily Faris, Nurse, Bureau of Preventable Diseases, Manhattan, April 24.

**Deaths**—Eleanor G. Coffeen, Nurse, Bureau of Hospitals (Kingston Avenue), Brooklyn, May 10.

EUGENE W. SCHEFFER, Secretary.

### Borough of Richmond.

Bureau of Buildings.

**Report for week ended June 19th, 1915:** Plans filed for new buildings (estimated cost, \$30,670), 33; plans filed for alterations (estimated cost, \$8,830), 11; plans filed for plumbing (estimated cost, \$6,028), 35; applications filed for existing signs, 1; new buildings estimated, 29; alterations, estimated, 8; construction inspections made, 523; iron and steel inspections made, 448; plumbing and drain-

age inspections made, 223; dance halls inspected for licenses, 1; hotels inspected for licenses, 2; violations of law reported, 11; violation notices issued, 4; modifications of the law allowed as regards concrete footings under foundations, 5.

WM. J. McDERMOTT, Superintendent.

### Changes in Departments, Etc.

TENEMENT HOUSE DEPARTMENT.

**Appointed**—Ernest L. Langdon, 77 Smith St., Freeport, L. I., temporary Process Server, at \$900 per annum, June 24.


REGISTER, NEW YORK COUNTY.

**Services Ceased**—Adolph Schwarz, 20 Avenue A, Clerk, at \$1,200 per annum, June 19.

BOARD OF CITY MAGISTRATES.

First Division.

**Appointed**—John S. Ward, of 170 E. 121st Street, Manhattan, Finger Print Expert, at \$1,200 per annum, June 23.



### OFFICIAL DIRECTORY.

Unless otherwise stated, the Public Offices of the City are open for business from 9 a. m. to 5 p. m.; Saturday, 9 a. m. to 12 noon.

#### CITY OFFICES.

##### MAYOR'S OFFICE.

City Hall. Telephone, 8020 Cortlandt. John Purroy Mitchell, Mayor. Theodore Kousseau, Secretary. Bertram de N. Cruger, Executive Secretary. Bureau of Weights and Measures. Municipal Building, 3rd floor. Telephone, 1498 Worth.

Joseph Hartigan, Commissioner. COMMISSIONERS OF ACCOUNTS. Municipal Building. Telephone, 4315 Worth. Leonard M. Wallstein, Commissioner of Accounts.

##### BOARD OF ALDERMEN.

Clerk's Office, Municipal Building, 2nd floor. Telephone, 4430 Worth. P. J. Scully, Clerk.

**President of the Board of Aldermen.** City Hall. Telephone, 6770 Cortlandt. George McAneny, President.

**BOARD OF AMBULANCE SERVICE.** 300 Mulberry st. Ambulance Calls—3100 Spring. Administration Offices—7586 Spring.

##### ARMORY BOARD.

Hall of Records, Telephone, 3900 Worth. C. D. Rhinehart, Secretary.

##### ART COMMISSION.

City Hall. Telephone, 1197 Cortlandt. John Quincy Adams, Assistant Secretary.

##### BOARD OF ASSESSORS.

Municipal Building, 8th floor. Telephone, 29 Worth.

Alfred P. W. Seaman, Chairman. St. George B. Tucker, Secretary.

**BELLEVUE AND ALLIED HOSPITALS.** 26th st. and 1st ave. Telephone, 4400 Madison square.

Dr. John W. Brannan, President. J. K. Paulding, Secretary.

**DEPARTMENT OF BRIDGES.** Municipal Building, 18th floor. Telephone, 380 Worth.

F. J. H. Kracke, Commissioner.

**BUREAU OF THE CHAMBERLAIN.** Municipal Building, 8th floor. Telephone, 4270 Worth.

Henry Bruere, Chamberlain.

**CITY CLERK AND CLERK OF THE BOARD OF ALDERMEN.** Municipal Building, 2nd floor. Telephone, 4430 Worth.

P. J. Scully, City Clerk.

**BOARD OF CITY RECORD.** Supervisor's office, Municipal Building, 8th floor. Distributing Division, 96 Reade st. Telephone, 3490 Worth.

David Ferguson, Supervisor.

**DEPARTMENT OF CORRECTION.** Municipal Building, 24th floor. Telephone, 1610 Worth.

Katharine B. Davis, Commissioner.

**DEPARTMENT OF DOCKS AND FERRIES.** Pier "A," N. R. Telephone, 300 Rector.

R. A. C. Smith, Commissioner.

**DEPARTMENT OF EDUCATION.** Board of Education.

Park ave. and 59th st. Telephone, 5580 Plaza. Stated meetings of the Board are held at 4 p. m. on the first Monday in February, the second Wednesday in August, and the second and fourth Wednesdays in every month, except August.

Thomas W. Churchill, President. A. Emerson Palmer, Secretary.

**BOARD OF ELECTIONS.** General office and office of the Borough of Manhattan, Municipal Building, 18th floor. Telephone, 1307 Worth.

Edward F. Boyle, President. Moses M. McKee, Secretary.

**Other Borough Offices.** The Bronx.

368 E. 148th st. Telephone, 336 Melrose.

Brooklyn.

435-445 Fulton st. Telephone, 1932 Main.

Queens.

64 Jackson ave., Long Island City. Telephone, 3375 Hunters Point.

Richmond.

Borough Hall, New Brighton, S. I. Telephone, 1000 Tompkinsville.

All offices open from 9 a. m. to 4 p. m. Saturday, to 12 m.

**BOARD OF ESTIMATE AND APPORTIONMENT.** Municipal Building, 13th floor. Telephone, 4560 Worth.

Joseph Haag, Secretary.



**Bureau of Records and Minutes.**  
Municipal Building, 13th floor. Telephone, 4560 Worth. Joseph Haag, Secretary.

**Office of the Chief Engineer.**  
Municipal Building, 13th floor. Telephone, 4560 Worth. Nelson P. Lewis, Chief Engineer.

**Bureau of Public Improvements.**  
Municipal Building, 13th floor. Telephone, 4560 Worth. Nelson P. Lewis, Chief Engineer.

**Bureau of Franchises.**  
Municipal Building, 13th floor. Telephone, 4563 Worth. Harry P. Nichols, Engineer.

**Bureau of Contract Supervision.**  
Municipal Building, 13th floor. Telephone, 4560 Worth. Central Testing Laboratory, 125 Worth St. Telephone, 3088 Franklin. Tilden Adamson, Director.

**Bureau of Standards.**  
Municipal Building, 13th floor. Telephone, 4560 Worth. George L. Tirrell, Director.

**Bureau of Sewer Plan.**  
Municipal Building, 12th floor. Telephone, 4227 Worth. Kenneth Allen, Engineer.

**BOARD OF EXAMINERS.**  
Municipal Building, 20th floor. 9 a. m. to 4 p. m. Saturday, to 12 m. Telephone, 3280 Worth.  
Board meets every Tuesday at 2 p. m. Edward V. Barton, Clerk.

**DEPARTMENT OF FINANCE.**  
Municipal Building, 5th floor. Telephone, 1200 Worth. Shepard A. Morgan, Secretary to the Department, 5th floor.  
William A. Prendergast, Comptroller.  
Deputy Comptrollers, 7th floor. Alexander Brough, Edmund D. Fisher, Charles S. Hervey, Hubert L. Smith.

**Receiver of Taxes.**  
Manhattan—Municipal Building, 2nd floor. Telephone, 1200 Worth.  
Bronx—177th st. and Arthur ave. Telephone, 140 Tremont.  
Brooklyn—236 Duffield st. Telephone, 7056 Main.  
Queens—5 Court Square, Long Island City. Telephone, 3386 Hunter's Point.  
Richmond—Borough Hall, St. George. Telephone, 1000 Tompkinsville.  
Frederick H. E. Ebsstein, Receiver of Taxes.

**Collector of Assessments and Arrears.**  
Manhattan—Municipal Building, 3d floor. Telephone, 1200 Worth.  
Bronx—177th St. and Arthur Ave. Telephone, 47 Tremont.  
Brooklyn—503 Fulton st. Telephone, 8340 Main.  
Queens—Municipal Building, Court Square, Long Island City. Telephone, 1553 Hunter's Point.  
Richmond—Borough Hall, St. George. Telephone, 1000 Tompkinsville.  
Daniel Moynahan, Collector.

**FIRE DEPARTMENT.**  
Municipal Building, 11th floor. Telephone, 4100 Worth.  
Brooklyn, 365 Jay st. Telephone, 7600 Main. Robert Adamson, Commissioner.

**DEPARTMENT OF HEALTH.**  
Centre and Walker sts., Manhattan. Telephone, 6280 Franklin.  
Burial Permit and Contagious Disease offices always open.  
Bronx, 3731 Third ave. Brooklyn, Flatbush ave., Willoughby and Fleet sts. Queens, 372 Fulton st., Jamaica. Richmond, 514 Bay st., Stapleton.  
S. S. Goldwater, Commissioner.  
Eugene W. Scheffer, Secretary.

**BOARD OF INEBRIETY.**  
300 Mulberry st. Telephone, 7116 Spring.  
Board meets first Wednesday in each month at 3 o'clock.  
Charles Samson, Secretary.

**LAW DEPARTMENT.**  
**Office of Corporation Counsel.**  
Main office, Municipal Building, 16th floor. Telephone, 4600 Worth.  
Frank L. Polk, Corporation Counsel.  
Brooklyn office, 153 Pierrepont st. Telephone, 2948 Main.

**Bureau of Street Openings.**  
Main office, Municipal Building, 15th floor. Telephone, 1380 Worth.  
Brooklyn office, 166 Montague st. Telephone, 5916 Main.  
Queens office, Municipal Building, Long Island City. Telephone, 3886 Hunters Point.  
**Bureau for the Recovery of Penalties.**  
Municipal Building, 15th floor. Telephone, 3460 Worth.

**Bureau for the Collection of Arrears of Personal Taxes.**  
Municipal Building, 17th floor. Telephone, 4585 Worth.

**Tenement House Bureau and Bureau of Buildings.**  
Municipal Building, 15th floor. Telephone, 1620 Worth.

**DEPARTMENT OF LICENSES.**  
Main Office, 49 Lafayette st. Telephone, 4490 Franklin.  
George H. Bell, Commissioner.  
Brooklyn—381 Fulton Street. Telephone, 1497 Main.  
Queens—Borough Hall, Long Island City. Telephone, 3400 Hunters Point.  
Richmond, Borough Hall, New Brighton. Telephone, 1000 Tompkinsville.  
Division of Licensed Vehicles—517-519 W. 57th st. Telephone, 6387 Columbus.  
Public Employment Bureau—Men's departments, 128 Leonard st.; Women's departments, 53 Lafayette st. Telephone, 6100 Franklin.

**MUNICIPAL CIVIL SERVICE COMMISSION.**  
Municipal Building, 14th floor. Telephone, 1580 Worth.  
Henry Moskowitz, President.  
Robert W. Belcher, Secretary.

**MUNICIPAL REFERENCE LIBRARY.**  
Municipal Building, 5th floor. Telephone, 1072 Worth. 9 a. m. to 5 p. m.; Saturday, to 1 p. m.

**DEPARTMENT OF PARKS.**  
Municipal Building, 10th floor. Telephone, 4850 Worth.  
Cabot Ward, Commissioner, Manhattan and Richmond.

**Borough of Brooklyn.**  
Litchfield Mansion, Prospect Park, Brooklyn. Telephone, 2300 South.  
Raymond V. Ingersoll, Commissioner.

**Borough of The Bronx.**  
Zbrowski Mansion, Claremont Park. Telephone, 2640 Tremont.  
Thomas W. Whittle, Commissioner.

**Borough of Queens.**  
The Overlook, Forest Park, Richmond Hill, L. I. Telephone, 2300 Richmond Hill.  
John E. Weier, Commissioner.

**PARK BOARD.**  
Municipal Building, 10th floor. Telephone, 4850 Worth. Cabot Ward, President. Louis W. Fehr, Secretary.

**BOARD OF PAROLE OF THE NEW YORK CITY REFORMATORY OF MISDEMEANANTS.**  
Municipal Building, 24th floor. Telephone, 1610 Worth.  
Thomas R. Minnick, Secretary.

**EXAMINING BOARD OF PLUMBERS.**  
Municipal Building, 8th floor. Telephone, 1800 Worth.  
J. A. Glendinning, Clerk.

**POLICE DEPARTMENT.**  
240 Centre st. Telephone, 3100 Spring.  
Arthur Woods, Commissioner.

**DEPARTMENT OF PUBLIC CHARITIES.**  
Principal office, Municipal Building, 10th floor. Telephone, 4440 Worth.  
Brooklyn and Queens, 327 Schermerhorn st., Brooklyn. Telephone, 2977 Main.  
Bureau of Dependent Adults, Pier, foot of East 26th st. Telephone, 7400 Madison Square.  
The Children's Bureau, 124 East 59th st. Telephone, 7400 Madison Square.

**Borough of Richmond, Borough Hall, St. George, S. I. Telephone, 100 Tompkinsville.**  
John A. Kingsbury, Commissioner.

**PUBLIC RECREATION COMMISSION.**  
Municipal Building, 5th floor. Telephone, 1471 Worth.  
Meeting every second Tuesday at 2.30 p. m. Cyril H. Jones, Acting Secretary.

**PUBLIC SERVICE COMMISSION.**  
154 Nassau st., Manhattan. 8 a. m. to 11 p. m. every day, including holidays and Sundays. Telephone, 4150 Beekman.  
Edward E. McCall, Chairman.  
Travis H. Whitney, Secretary.

**BOARD OF REVISION OF ASSESSMENTS.**  
Municipal Building, 7th floor. Telephone, 1200 Worth.  
John Korb, jr., Chief Clerk.

**COMMISSIONERS OF SINKING FUND.**  
Office of Secretary, Municipal Building, 7th floor. Telephone, 1200 Worth.  
John Korb, jr., Secretary.

**DEPARTMENT OF TAXES AND ASSESSMENTS.**  
Municipal Building, 9th floor. Telephone, 1800 Worth.  
Lawson Purdy, President.  
C. Rockland Tyng, Secretary.

**DEPARTMENT OF STREET CLEANING.**  
Municipal Building, 12th floor. Telephone, 4240 Worth.  
John T. Fetherston, Commissioner.

**TENEMENT HOUSE DEPARTMENT.**  
Manhattan and Richmond office, Municipal Building, 19th floor. Telephone, 1526 Worth.  
Brooklyn and Queens office, 503 Fulton st., Brooklyn. Telephone, 3825 Main.  
Bronx office, 391 East 149th st. Telephone, 107 Melrose.  
John J. Murphy, Commissioner.

**BOARD OF WATER SUPPLY.**  
Municipal Building, 22d floor. Telephone, 3150 Worth.  
Charles Strauss, President.  
W. Bruce Cobb, Secretary.

**DEPARTMENT OF WATER SUPPLY, GAS AND ELECTRICITY.**  
Municipal Building, 23d, 24th and 25th floors. Telephone: Manhattan, 4320 Worth; Brooklyn, 3980 Main; Queens, 3441 Hunters Point; Richmond, 840 Tompkinsville; Bronx, 3400 Tremont.  
Brooklyn, Municipal Building, Brooklyn. Bronx, Tremont and Arthur aves. Queens, Municipal Building, Long Island City. Richmond, Municipal Building, St. George.  
William Williams, Commissioner.

## BOROUGH OFFICES.

**BOROUGH OF THE BRONX.**  
President's office, 3d ave. and 177th st. Telephone, 2680 Tremont.  
Douglas Mathewson, President.

**BOROUGH OF BROOKLYN.**  
President's office, Borough Hall. Telephone, 3960 Main.  
Lewis H. Pounds, President.

**BOROUGH OF MANHATTAN.**  
President's office, 20th floor, Municipal Bldg. Commissioner of Public Works, 21st floor, Municipal Building.  
Assistant Commissioner of Public Works, 21st floor, Municipal Building.  
Bureau of Highways, 21st floor, Municipal Building.  
Bureau of Public Buildings and Offices, 20th floor, Municipal Building.  
Bureau of Sewers, 21st floor, Municipal Bldg.  
Bureau of Buildings, 20th floor, Municipal Building.  
Telephone, 4227 Worth.  
Marcus M. Marks, President.

**BOROUGH OF QUEENS.**  
President's office, Borough Hall, Long Island City. Telephone, 5400 Hunters Point.  
Bureau of Public Buildings and Offices, Town Hall, Flushing, L. I. Telephone, 1740 Flushing.  
Maurice E. Connolly, President.

**BOROUGH OF RICHMOND.**  
President's office, New Brighton, Staten Island. Telephone, 1000 Tompkinsville.  
Charles J. McCormack, President.

**CORONERS.**  
Manhattan, Municipal Building—Second Floor. Open at all hours of the day and night. Telephone, Worth 3711.  
Bronx, Arthur and Tremont aves. Telephone, 1250 Tremont. 8 a. m. to midnight, every day.  
Brooklyn, 236 Duffield st. Telephone, 4004 Main. Open at all hours of the day and night.  
Queens, Town Hall, Jamaica, L. I., 9 a. m. to 10 p. m.; Sundays and holidays, 9 a. m. to 12 m.  
Richmond, 175 Second st., New Brighton. Open at all hours of the day and night.

## COUNTY OFFICES.

Unless otherwise stated, the County offices are open for business from 9 a. m. to 4 p. m.; Saturday, 9 a. m. to 12 noon.

## NEW YORK COUNTY.

## COUNTY CLERK.

County Court House. Telephone, 5388 Cortlandt.  
Wm. F. Schneider, County Clerk.  
9 a. m. to 2 p. m. during July and August.

## DISTRICT ATTORNEY.

Criminal Courts Building, 9 a. m. to 5.15 p. m.; Saturdays, to 12 m. Telephone, 2304 Franklin.

Charles Albert Perkins, District Attorney.  
**COMMISSIONER OF JUDICIAL AFFAIRS.**  
280 Broadway. Telephone, 241 Worth.  
Thomas Allison, Commissioner.

**PUBLIC ADMINISTRATOR.**  
119 Nassau st. Telephone, 6376 Cortlandt.  
William M. Hoes, Public Administrator.

**COMMISSIONER OF RECORDS.**  
Hall of Records. Telephone, 3900 Worth.  
John F. Cowan, Commissioner.

**REGISTER.**  
Hall of Records, 3900 Worth.  
9 a. m. to 2 p. m. during July and August.  
John J. Hopper, Register.

**SHERIFF.**  
51 Chambers st. Telephone, 4300 Worth.  
New York County Jail, 70 Ludlow st.  
Max S. Giffenhausen, Sheriff.

**SUBROGATE.**  
Hall of Records, 3900 Worth.  
John P. Cohalan; Robert Ludlow Fowler, Surrogates.

William Ray De Lano, Chief Clerk.  
John F. Curry, Commissioner of Records.

## KINGS COUNTY.

## COUNTY CLERK.

Hall of Records, Brooklyn. Telephone, 4930 Main.  
Charles S. Devoy, County Clerk.

## COUNTY COURT.

County Court House, Brooklyn. Court opens at 10 a. m. daily and sits until business is completed. Part I, Room No. 23; Part II, Room No. 10; Part III, Room No. 14; Part IV, Room No. 1, Court House. Clerk's office, Rooms 17, 18, 19 and 22; open daily from 9 a. m. to 5 p. m.; Saturday, to 12 m. Telephone, 4154 Main.

John T. Rafferty, Chief Clerk.  
**DISTRICT ATTORNEY.**  
66 Court st., Brooklyn, 9 a. m. to 5.30 p. m.; Saturday, to 1 p. m. Telephone, 2954 Main.

James C. Cropsey, District Attorney.  
**COMMISSIONER OF JUDICIAL AFFAIRS.**  
381 Fulton st., Brooklyn. Telephone, 1454 Main.

Thomas R. Farrell, Commissioner.  
**PUBLIC ADMINISTRATOR.**  
44 Court st., Brooklyn. Telephone, 2840 Main.

Frank V. Kelly, Public Administrator.  
**COMMISSIONER OF RECORDS.**  
Hall of Records, Brooklyn. Telephone, 6988 Main.

Edmund O'Connor, Commissioner.  
**REGISTER.**  
Hall of Records, Brooklyn. Telephone, 2830 Main.

Edward T. O'Loughlin, Register.  
**SHERIFF.**  
46-50 Court st., Brooklyn. Telephone, 6845 Main.

Lewis M. Swasey, Sheriff.  
**SUBROGATE.**  
Hall of Records, Brooklyn. Court opens at 10 a. m. Telephone, 3954 Main.

Hebert T. Ketcham, Surrogate.  
John H. McCooey, Chief Clerk.

## BRONX COUNTY.

## COUNTY CLERK.

161st st. and 3d ave. Telephone, 9266 Melrose.  
James Vincent Ganly, County Clerk.

## COUNTY JUDGE.

161st st. and 3d ave. Telephone, 7907 Melrose.  
Louis D. Gibbs, County Judge.

## DISTRICT ATTORNEY.

161st st. and 3d ave. Telephone, 9200 Melrose.  
Francis Martin, District Attorney.

## COMMISSIONER OF JUDICIAL AFFAIRS.

1932 Arthur ave. Telephone, 3700 Tremont.  
John A. Mason, Commissioner.

## PUBLIC ADMINISTRATOR.

2808 3d ave. Telephone, 9816 Melrose, 9 a. m. to 5 p. m., Saturday to 12 m.  
Ernest E. L. Hammer, Public Administrator.

## REGISTER.

1932 Arthur ave. Telephone, 6694 Tremont.  
Edward Polak, Register.

## SHERIFF.

1932 Arthur ave. Telephone, 6600 Tremont.  
James F. O'Brien, Sheriff.

## SUBROGATE.

161st st. and 3d ave.  
George M. S. Schulz, Surrogate.

## QUEENS COUNTY.

## COUNTY CLERK.

364 Fulton st., Jamaica. Telephone, 151 Jamaica.  
Leonard Ruoff, County Clerk.

## COUNTY COURT.

County Court House, Long Island City. Telephone, 596 Hunters Point.  
Court opens at 10 a. m. Trial Terms begin first Monday of each month, except July, August and September, and on Friday of each week.

Clerk's office opens 9 a. m. to 5 p. m.; Saturdays to 12.30 p. m. Telephone, 551 Jamaica.  
Burt Jay Humphrey, County Judge.

## DISTRICT ATTORNEY.

County Court House, Long Island City, 9 a. m. to 5 p. m.; Saturday, to 12 m.  
County Judge's office always open at 336 Fulton st., Jamaica. Telephone, 3871 Hunters Point.  
Dennis O'Leary, District Attorney.

## COMMISSIONER OF JUDICIAL AFFAIRS.

County Court House, Long Island City. Telephone, 963 Hunters Point.  
Thorndyke C. McKenney, Commissioner.

## PUBLIC ADMINISTRATOR.

302 Fulton st., Jamaica. Telephone, 223 Jamaica.  
Randolph White, Public Administrator.

## SHERIFF.

County Court House, Long Island City. Telephone, 3766 Hunters Point.  
George Emmer, Sheriff.

## SUBROGATE.

364 Fulton st., Jamaica. Telephone, 397 Jamaica.  
Daniel Noble, Surrogate.

## RICHMOND COUNTY.

## COUNTY CLERK.

County Office Building, Richmond. Telephone, 28 New Dorp.  
C. Livingston Bostwick, County Clerk.

## COUNTY JUDGE AND SURROGATE.

Trial Terms, with Grand and Trial Jury, second Monday of March, first Monday of October.  
Trial Terms, with Trial Jury only, first Monday of May, first Monday of December.

Special Terms, Without Jury—Wednesday of each week, except the last week of July, the month of August and the first week of September.

## Surrogate's Court.

Monday and Tuesday of each week at the Borough Hall, St. George, and on Wednesday at the Surrogate's Court, at Richmond, except during the session of the County Court. There will be no Surrogate's Court during the month of August.

Surrogate's Court and Office, Richmond, S. I. Surrogate's Chambers, Borough Hall, St. George.  
J. Harry Tiernan, County Judge and Surrogate.

## DISTRICT ATTORNEY.

Borough Hall, St. George. Telephone, 50 Tompkinsville, 9 a. m. to 5 p. m.; Saturday, to 12 m.  
Albert C. Fach, District Attorney.

## COMMISSIONER OF JUDICIAL AFFAIRS.

Village Hall, Stapleton. Telephone, 81 Tompkinsville.  
Edward I. Miller, Commissioner.

## PUBLIC ADMINISTRATOR.

Port Richmond. Telephone, 704 West Brighton.  
William T. Holt, Public Administrator.

## SHERIFF.

County Court House, Richmond. Telephone, 120 New Dorp.  
Joseph F. O'Grady, Sheriff.

## THE COURTS.

**CITY COURT OF THE CITY OF NEW YORK.**  
City Hall Park. Special Term Chambers held from 10 a. m. to 4 p. m. Clerk's office open from 9 a. m. to 4 p. m. Telephone, 122 Cortlandt.  
Thomas F. Smith, Clerk.

**CITY MAGISTRATES' COURT.**  
First Division.  
William McAdoo, Chief City Magistrate, 300 Mulberry st. Telephone, 6213 Spring.

First District—Criminal Court Buildings.  
Second District—125 Sixth ave.  
Third District—2d ave. and 1st st.

Fourth District—151 E. 57th st.  
Fifth District—121st st. and Sylvan place.  
Sixth District—162d st. and Washington ave.  
Seventh District—314 W. 54th st.  
Eighth District—1014 E. 181st st., The Bronx.  
Ninth District (Night Court for Females)—125 6th ave.  
Tenth District (Night Court for Males)—151 E. 57th st.  
Eleventh District (Domestic Relations)—151 E. 57th st.  
Thirteenth District (Domestic Relations)—1014 E. 181st st., The Bronx.  
Office of the Chief Probation Officer, 300 Mulberry st. Telephone, 8713 Spring.

**Second Division.**  
**Borough of Brooklyn.**  
Office of Chief Magistrate, 44 Court st. Telephone, 7411 Main.

First District—318 Adams st.  
Second District—Court and Butler sts.  
Fifth District—249 Manhattan ave.  
Sixth District—495 Gates ave.  
Seventh District—31 Snider ave., Flatbush.

Eighth District—W. 8th st., Coney Island.  
Ninth District—5th ave. and 29th st.  
Tenth District—133 New Jersey ave.  
Domestic Relations—Myrtle and Vanderbilt aves.

William F. Delaney, Chief Clerk.

**Borough of Queens.**  
First District—St. Mary's Lyceum, L. I. City.  
Second District—Town Hall, Flushing, L. I.  
Third District—Central ave., Far Rockaway.  
Fourth District—Town Hall, Jamaica, L. I.

**Borough of Richmond.**  
First District—Lafayette ave., N.W. Brighton.  
Second District—Village Hall, Stapleton.  
All courts open daily from 9 a. m. to 4 p. m. except on Saturdays, Sundays and legal holidays, when only morning sessions are held.

**COURT OF GENERAL SESSIONS.**  
Criminal Court Building. Court opens at 10.30 a. m. Clerk's office open from 9 a. m. to 4 p. m., and on Saturdays until 12 m.  
Edward R. Carroll, Clerk.

**MUNICIPAL COURTS.**  
The Clerks' offices are open from 9 a. m. to 4 p. m.; Saturday, to 12 noon.

**Borough of Manhattan.**  
First District—34-60 Lafayette st. Additional Part is held at southwest corner of 6th ave. and 10th st. Telephone, 6030 Franklin.  
Second District—264-266 Madison st. Telephone, 4300 Orchard.  
Third District—314 W. 54th st. Telephone, 5450 Columbus.

Fourth District—Parts I and II, 207 E. 32d st. Telephone, 4358 Murray Hill.  
Fifth District—Broadway and 96th st. Telephone, 4006 Riverside.

Sixth District—155 E. 88th st.  
Seventh District—70 Manhattan st.  
Eighth District—121st st. and Sylvan place. Telephone, 3950 Harlem.  
Ninth District—Madison ave. and 59th st. Parts I and II. Telephone, 3873 Plaza.

**Borough of The Bronx.**  
First District—Town Hall, 1400 Williamsbridge road, Westchester. Trial of causes, Tuesday and Friday of each week. Telephone, 457 Westchester.

Second District—Washington ave. and 162d st. Telephone, 3043 Melrose.

**Borough of Brooklyn.**  
First District—State and Court sts. Parts I and II. Telephone, 7091 Main.  
Second District—495 Gates ave. Telephone, 504 Bedford.  
Third District—6 Lee ave. Telephone, 955 Williamsburg.

Fourth District—14 Howard ave.  
Fifth District—3220 Third ave. Telephone, 3907 Sunset.  
Sixth District—236 Duffield st. Telephone, 6166 Main.

Seventh District—31 Pennsylvania ave. 8.45 a. m. to 4 p. m.; Saturday, 9 a. m. to 12 m. Telephone, 904 East New York.

**Borough of Queens.**  
First District—115 5th st., Long Island City. Telephone, 1420 Hunters Point.  
Second District—Broadway and Court sts., Elmhurst. Telephone, 87 Newtown.

Third District—1908 Myrtle ave., Glendale. Telephone, 2352 Bushwick.  
Fourth District—Town Hall, Jamaica. Telephone, 1654 Jamaica.

**Borough of Richmond.**  
First District—Lafayette ave. and 2d st., New Brighton. Clerk's office open from 8.45 a. m. to 4 p. m. Telephone, 503 Tompkinsville.

Second District—Former Edgewater Village Hall, Stapleton. Clerk's office open from 8.45 a. m. to 4 p. m. Telephone, 313 Tompkinsville.

**COURT OF SPECIAL SESSIONS.**  
Court opens at 10 a. m.  
Part I, Criminal Court Building, Manhattan. Telephone, 3983 Franklin.

Part II, 171 Atlantic ave., Brooklyn. Telephone, Main 4280.  
Part III, Town Hall, Jamaica. Held on Tuesday of each week. Telephone, 2620 Jamaica.

Part IV, Borough Hall, St. George. Held on Wednesday of each week. Telephone, 324 Tompkinsville.

Part V, 161st st. and 3d ave., Bronx. Held on Thursday of each week. Telephone, 9088 Melrose.

Frank W. Smith, Chief Clerk.

**Children's Court.**  
New York County—66 3d ave. Telephone, 1832 Stuyvesant.  
Bronx County—355 E. 137th st. Court held on Wednesday and Friday of each week. Telephone, 9092 Melrose.

Michael Murray, Clerk.  
Kings County—102 Court st. Telephone, 627 Main.

Joseph W. Duffy, Clerk.  
Queens County—19 Flushing ave., Jamaica. Court held on Monday and Thursday of each week. Telephone, 2624 Jamaica.

Sydney Ollendorf, Clerk.  
Richmond County—Corn Exchange Bank Building, St. George. Court held on Tuesday of each week. Telephone, 324 Tompkinsville.

William J. Browne, Clerk.

**SUPREME COURT—APPELLATE DIVISION.**  
First Judicial Department.  
Madison ave. corner 25th st. Court open from 2 p. m. until 6 p. m. Friday, Motion Day, Court opens at 10.30 a. m. Motions called at 10 a. m. Orders called at 10.30 a. m. Telephone, 3840 Madison Square.

Alfred Wagstaff, Clerk.

**Second Judicial Department.**  
Borough Hall, Brooklyn. Court meets from 2 p. m. to 5 p. m., excepting that on Fridays Court opens at 10 o'clock a. m. Clerk's office open 9 a. m. Telephone, 1392 Main.

John B. Byrne, Clerk.

**SUPREME COURT—APPELLATE TERM.**  
503 Fulton st., Brooklyn. Court meets 10 a. m. Clerk's office opens 9 a. m. Telephone, 7452 Main.

Joseph H. DeBragga, Clerk.

**SUPREME COURT—CRIMINAL DIVISION.**  
Criminal Court Building. Court opens at 10.30 a. m. Clerk's office open from 9 a. m. to 4 p. m.; Saturday, to 12 m. Telephone, 6064 Franklin.

William Schneider, Clerk.

**SUPREME COURT—FIRST DEPARTMENT.**  
County Court House. Court open from 10.15 a. m. to 4 p. m. Telephone, 4580 Cortlandt.



**SUPREME COURT—SECOND DEPARTMENT.**

**Kings County.**  
Jorammon and Fulton sts., Brooklyn. Clerk's office hours, 9 a. m. to 5 p. m. Seven jury trial parts. Special Term for trials. Special Term for motions. Special Term (ex-parte business). Court opens at 10 a. m. Naturalization Bureau, Hall of Records, Brooklyn. Telephone, 5460 Main.  
James F. McGee, General Clerk.

**Queens County.**  
County Court House, L. I. City. Court opens at 10 a. m. Trial and Special Term for motions and ex-parte business each month except July, August and September, in Part I. Trial Term, Part II, January, February, March, April, May and December. Special Term for trials, January, April, June and November. Naturalization, first Friday in each Term.  
Clerk's office open 9 a. m. to 5 p. m.; Saturday, to 12.30 p. m. Telephone, 3896 Hunters Point.  
Thomas B. Seaman, Special Deputy Clerk in charge.

**Richmond County.**  
Trial Term held at County Court House, Richmond. Special Term for trials held at Court room, Borough Hall, St. George. Special Term for motions held at Court House, Borough Hall, St. George.  
C. Livingston Bostwick, Clerk.

**BOROUGH OF MANHATTAN.****Proposals.**

SEALED BIDS OR ESTIMATES WILL BE received by the President of the Borough of Manhattan at Room 2032, Municipal Building, until 2 o'clock P. M. on

**FRIDAY, JULY 9, 1915.**  
FOR FURNISHING ALL LABOR AND MATERIALS REQUIRED FOR CONSTRUCTING A TUNNEL RELIEF SEWER AND APPURTENANCES IN EAST 41ST STREET, FROM THE EAST RIVER TO MADISON AVENUE, AND IN MADISON AVENUE, FROM 41ST TO 43RD STREET, TOGETHER WITH ALL WORK INCIDENTAL THERETO.

The Engineer's Estimate of quantity and quality of the materials, and the nature and extent as near as possible of the work required is as follows:

- Tunnel Items.**  
Item 1: Excavation of Shafts, in earth, 208 Cu. Yds.  
Item 2: Excavation of shafts, in rock, 246 Cu. Yds.  
Item 3: Excavation of tunnels, 7,660 Cu. Yds.  
Item 4: Backfilling shafts, 575 Cu. Yds.  
Item 5: Class A. concrete in shafts and manholes, 114 Cu. Yds.  
Item 6: Class A. concrete in tunnels, 2,980 Cu. Yds.  
Item 7: Dry packing in tunnels and shafts, 370 Cu. Yds.  
Item 8: Additional trimming in shafts, 200 Sq. Yds.  
Item 9: Additional trimming in tunnels, 1,000 Sq. Yds.  
Item 10: Grout of Portland cement in tunnels and shafts, 690 Barrels of cement.  
Item 11: Vitrified shale hollow tile invert blocks in tunnels, 29,870 Sq. Ft.  
Item 12: Permanent structural steel roof support in tunnels, 95,000 Pounds.  
Item 13: Permanent timber and lumber in tunnels and shafts, 56,500 feet, board measure.

- Open Cut Items.**  
Item 14: 7' 0" x 9' 0" concrete sewer, complete, 290 Lin. Ft.  
Item 15: 8' 0" x 8' 0" concrete sewer, complete, 100 Lin. Ft.  
Item 16: 4' 0" x 3' 0" brick sewer, complete, 60 Lin. Ft.  
Item 17: 4' 0" x 2' 8" brick sewer, complete, 175 Lin. Ft.  
Item 18: Transition section and sanitary branch at St. 2+75, complete, 1.  
Item 19: Manholes, complete, 5.  
Item 20: Class B. concrete, 106 Cu. Yds.  
Item 21: Dry rubble masonry, 25 Cu. Yds.  
Item 22: Rock excavation, 780 Cu. Yds.  
Item 23: 12" vitrified drain pipe, 75 Lin. Ft.  
Item 24: Timber and flooring in foundation, 22,700 Ft. B. M.  
Item 25: Sheeting and bracing, 70,000 Ft. B. M.  
Item 26: Piles, in place, 5,500 Lin. Ft.

- General Items.**  
Apply to both open cut, and tunnel and shaft work.  
Item 27: Brick masonry, 60 Cu. Yds.  
Item 28: Vitrified brick masonry, 10 Cu. Yds.  
Item 29: Rubble masonry in mortar, 50 Cu. Yds.  
Item 30: Stone ballast, other than that used in concrete, 400 Cu. Yds.  
Item 31: Structural steel beams and shapes, with or without connections, 6,000 Pounds.  
Item 32: Miscellaneous cast iron, wrought iron and steel, 9,000 Pounds.  
Item 33: Additional steel reinforcement rods imbedded in concrete, 10,000 Pounds.  
Item 34: 8" Vitrified drain pipe, 1,000 Lin. Ft.  
Item 35: 6" Vitrified drain pipe for house connections, 200 Lin. Ft.  
Item 36: 3" Vitrified drain pipe for weepers, 200 Lin. Ft.

The time allowed for the completion of the work and full performance of the Contract will be Three Hundred and Fifty (350) Consecutive Working Days.  
The amount of security required will be Seventy-five Thousand Dollars (\$75,000.00) and the amount of deposit accompanying the bid shall be five per cent. (5%) of the amount of security.

**NO. 2. FOR THE ALTERATION AND IMPROVEMENT TO SEWER IN WALL STREET BETWEEN BROADWAY AND WILLIAM STREET.**  
The engineer's estimate of the quantity and quality of the material, and the nature and extent as near as possible of the work required, is as follows:

- 647 linear feet of 4' 0" x 2' 8" Brick Sewer, complete.  
59 linear feet of 12" Vitrified Pipe Culvert, complete.  
100 Spurs for house-connections.  
9 Manholes, complete.  
41,500 feet B. M. of Timber and Planking for Bracing and Sheeting.  
1 Inlet (Type "A"), complete.  
1 Settling Basin, complete.

The time allowed for constructing and completing the Sewer and Appurtenances will be Seventy (70) consecutive working days.  
The amount of security required will be Six Thousand Dollars (\$6,000) and the amount of deposit accompanying the bid shall be five per cent. (5%) of the amount of security.

The bidder will state the price for each item or article contained in the specifications or schedules herein contained or hereto annexed, per foot, yard or other unit of measure or article, by which the bid will be tested. The contract, if awarded, will be awarded for the whole work at a lump sum.

Blank forms may be had and the plans and drawings may be seen at the offices of the Commissioner of Public Works, Municipal Building, Bureau of Sewers, Room 2103, Borough of Manhattan.  
MARCUS M. MARKS, President.  
June 26, 1915. j26,jy9

See General Instructions to Bidders on last page, last column, of the "City Record."

SEALED BIDS OR ESTIMATES WILL BE received by the President of the Borough of Manhattan, at Room 2032, Municipal Building, until 2 o'clock p. m., on

**FRIDAY, JULY 9, 1915.**  
FOR FURNISHING AND DELIVERING ONE FOUR (4) TON AUTO-TRUCK, BODY, CRANE, BUCKET, ETC., FOR CLEANING CATCH BASINS.  
ITEM "NO. 1." FOR FURNISHING ONE FOUR TON AUTO CHASSIS WITH POWER-TAKE-OFF.

ITEM "NO. 2." FOR FURNISHING SUPERSTRUCTURE, INCLUDING BODY, CRANE, BUCKET, SHAFTS, GEARS, ETC., IN ACCORDANCE WITH LAYOUT "A," AS SHOWN ON PLANS.

ITEM "NO. 3." FOR FURNISHING SUPERSTRUCTURE, INCLUDING BODY, CRANE, BUCKET, SHAFTS, GEARS, ETC., IN ACCORDANCE WITH LAYOUT "B," AS SHOWN ON PLANS.

The time allowed for furnishing and delivering Item No. 1 will be Thirty (30) consecutive calendar working days.  
The time allowed for furnishing and delivering Items Nos. 2 or 3 will be one hundred (100) consecutive calendar working days.

The amount of security required for Item No. 1 will be Two thousand (\$2,000) dollars.  
The amount of security required for Items Nos. 2 and 3 will be one thousand (\$1,000) dollars.  
The amount of deposit accompanying each bid will be five (5) per cent. of the amount of security.

Proposals will be received for all or any of the items above described.  
The bidder will state one aggregate price for each item described and specified, as selected. The bids will be compared and the contract awarded at a lump or aggregate sum to the lowest bidder of the item or items selected and determined upon.

Blank forms, specifications and plans may be obtained at the office of the Auditor, offices of the Commissioner of Public Works, Room 2141, Municipal Building, Bor. of Manhattan.

MARCUS M. MARKS, President.  
June 26, 1915. j26,jy9  
See General Instructions to Bidders on last page, last column, of the "City Record."

SEALED BIDS OR ESTIMATES WILL BE received by the President of the Borough of Manhattan, at Room 2032, Municipal Building, until 2 o'clock p. m., on

**MONDAY, JUNE 28, 1915.**  
FOR ALL OF THE LABOR AND MATERIALS REQUIRED FOR ALTERATIONS AND ADDITIONS TO BUILDING LOCATED AT 146 GRAND ST., BOROUGH OF MANHATTAN.

The time allowed for the completion of the work will be Ninety (90) consecutive calendar working days.

The amount of security required will be Eight thousand Dollars (\$8,000), and the amount of deposit accompanying the bid shall be five (5) per cent. of the amount of security.

The bidder will state one aggregate price for the whole work described and specified, as the contract is entire and for a complete job.

The bids will be compared and the contract awarded at a lump or aggregate sum to the lowest bidder.

Blank forms, specifications and plans may be obtained at the office of the Auditor, offices of the Commissioner of Public Works, Room 2141, Municipal Building, Bor. of Manhattan.

MARCUS M. MARKS, President.  
June 17, 1915. j17,j28  
See General Instructions to Bidders on last page, last column, of the "City Record."

SEALED BIDS OR ESTIMATES WILL BE received by the President of the Borough of Manhattan, at Room 2032, Municipal Building, until 2 o'clock p. m., on

**MONDAY, JUNE 28, 1915.**  
NO. 1. FOR REGULATING AND REPAVING WITH SHEET ASPHALT ON A CONCRETE FOUNDATION THE ROADWAY OF 38TH STREET FROM WEST SIDE PARK AVENUE TO THE EAST SIDE MADISON AVENUE, TOGETHER WITH ALL WORK INCIDENTAL THERETO.

Engineer's Estimate of the Amount of Work to be Done.

- 10 cu. yds. of Earth Excavation for sewer appurtenances.  
10 cu. yds. of Rock Excavation for sewer appurtenances.  
10 cu. yds. Backfilling in excavation for sewer appurtenances.

- 520 lin. ft. New 5-inch Bluestone Curbstone, furnished and set.  
280 lin. ft. Old Bluestone Curb, redressed, rejoined and reset.  
10 sq. ft. of Concrete Sidewalk, Class A.

- 280 cu. yds. Concrete.  
1,380 sq. yds. Sheet Asphalt Pavement.  
40 sq. yds. Sheet Asphalt Pavement in Approaches.  
2 Sewer Manhole Heads.  
3 Covers for Sewer Manholes.

- 1 Ring for Sewer Manhole.  
3 cu. yds. of Brick Masonry.  
1 Sluice Basin, Type A.  
1 Sluice Basin, Type B.

- 40 lin. ft. 12-inch Vitrified Pipe.  
1,000 ft. B. M. Planking on Concrete.  
The time allowed for the full completion of the work herein described will be sixteen (16) consecutive working days.

The amount of security required will be \$1,200, and the amount of deposit accompanying the bid shall be five (5) per cent. of the amount of security.

The bidder must deposit with the Borough President, on or before the time of making his bid, samples and affidavit, or the letter in regard to samples and affidavit, as required by the specifications.

**NO. 2. FOR REGULATING AND REPAVING WITH SHEET ASPHALT ON A CONCRETE FOUNDATION THE ROADWAY OF 62D STREET FROM WEST SIDE COLUMBUS AVENUE TO THE EAST SIDE OF AMSTERDAM AVENUE, TOGETHER WITH ALL WORK INCIDENTAL THERETO.**

Engineer's Estimate of the Amount of Work to be Done.

- 10 cu. yds. Earth Excavation for sewer appurtenances.  
10 cu. yds. Rock Excavation for sewer appurtenances.  
10 cu. yds. Backfilling in excavation for sewer appurtenances.

- 1,480 lin. ft. New 5-inch Bluestone Curbstone, furnished and set.  
160 lin. ft. Old Bluestone Curbstone, redressed, rejoined and reset.  
10 sq. ft. Concrete Sidewalk, Class A.

- 540 cu. yds. Concrete.  
2,700 sq. yds. Sheet Asphalt Pavement.  
60 sq. yds. Granite Block Pavement in Approaches.

- 4 Sewer Manhole Heads.  
3 Covers for Sewer Manholes.  
4 Rings for Sewer Manholes.  
3 cu. yds. Brick Masonry.

- 15,000 Old Paving Blocks to be removed by Contractor to Corporation Yard, West 30th Street.

- 1 Sluice Basin, Type A.  
2 Sluice Basins, Type B.  
50 lin. ft. Vitrified Pipe, 12-inch Diam.  
1,000 ft. B. M. Planking on Concrete.

The time allowed for the full completion of the work herein described will be twenty-eight (28) consecutive working days.

The amount of security required will be \$2,500 and the amount of deposit accompanying the bid shall be five (5) per cent. of the amount of security.

The bidder must deposit with the Borough President, on or before the time of making his bid, samples and affidavit, or the letter in regard to samples and affidavit, as required by the specifications.

**NO. 3. FOR REGULATING AND REPAVING WITH SHEET ASPHALT ON A CONCRETE FOUNDATION THE ROADWAY OF WEST END AVENUE FROM SOUTH SIDE 91ST STREET TO SOUTH SIDE 96TH STREET, AND 95TH STREET FROM WEST SIDE BROADWAY TO WEST END AVENUE, TOGETHER WITH ALL WORK INCIDENTAL THERETO.**

Engineer's Estimate of the Amount of Work to be Done.

- 60 cu. yds. of Earth Excavation for sewer appurtenances.  
60 cu. yds. Rock Excavation for sewer appurtenances.  
60 cu. yds. Backfilling in excavation for sewer appurtenances.

- 1,050 lin. ft. New 5-inch Bluestone Curbstone, furnished and set.  
710 lin. ft. New 6-inch Granite Curbstone, furnished and set.  
420 lin. ft. New 6-inch Granite Corner Curbstone.

- 1,250 lin. ft. Old Bluestone Curb, redressed, rejoined and reset.  
50 sq. ft. Concrete Sidewalk, Class A.

- 1,520 cu. yds. Concrete.  
8,050 sq. yds. Sheet Asphalt Pavement.  
80 sq. yds. Sheet Asphalt Pavement in approaches.

- 50 sq. yds. Granite Block Pavement in Approaches.  
11 Sewer Manhole Heads.  
14 Covers for Sewer Manholes.

- 3 Rings for Sewer Manholes.  
3 cu. yds. Brick Masonry.  
2 Receiving Basins remodeled.  
4 Sluice Basins, Type A.

- 10 Sluice Basins, Type B.  
230 lin. ft. 12-inch diam. Vitrified Pipe.  
1,000 ft. B. M. Planking on Concrete.

The time allowed for the full completion of the work herein described will be thirty-five (35) consecutive working days.

The amount of security required will be \$6,000, and the amount of deposit accompanying the bid shall be five (5) per cent. of the amount of security.

The bidder must deposit with the Borough President, on or before the time of making his bid, samples and affidavit, or the letter in regard to samples and affidavit, as required by the specifications.

**NO. 4. FOR REGULATING AND REPAVING WITH GRANITE BLOCK PAVEMENT ON A CONCRETE FOUNDATION THE ROADWAY OF 36TH STREET FROM WEST SIDE TENTH AVENUE TO EAST SIDE ELEVENTH AVENUE, TOGETHER WITH ALL WORK INCIDENTAL THERETO.**

Engineer's Estimate of the Amount of Work to be Done.

- 10 cu. yds. of Earth Excavation for sewer appurtenances.

- 10 cu. yds. of Rock Excavation for sewer appurtenances.  
10 cu. yds. of Backfilling in excavation for sewer appurtenances.

- 1,230 lin. ft. of New 5-inch Bluestone Curbstone, furnished and set.  
200 lin. ft. Old Curb, redressed, rejoined and reset.

- 10 sq. ft. Concrete Sidewalk, Class A.  
530 cu. yds. Concrete.  
2,750 sq. yds. Granite Block Pavement.

- 5 Sewer Manhole Heads.  
7 Covers for Sewer Manholes.  
2 Rings for Sewer Manholes.  
3 cu. yds. Brick Masonry.

- 1 Sluice Basin, Type A.  
1 Sluice Basin, Type B.  
35 lin. ft. Vitrified Pipe, 12-inch diam.  
1,000 ft. B. M. Planking on Concrete.

The time allowed for the full completion of the work herein described will be thirty (30) consecutive working days.

The amount of security required will be \$3,500, and the amount of deposit accompanying the bid shall be five (5) per cent. of the amount of security.

The bidder must deposit with the Borough President, on or before the time of making his bid, samples and affidavit, or the letter in regard to samples and affidavit, as required by the specifications.

**NO. 5. FOR REGULATING AND REPAVING WITH GRANITE BLOCK PAVEMENT ON A CONCRETE FOUNDATION THE ROADWAY OF AMSTERDAM AVENUE FROM NORTH SIDE 63D STREET TO THE SOUTH SIDE 68TH STREET, TOGETHER WITH ALL WORK INCIDENTAL THERETO.**

Engineer's Estimate of the Amount of Work to be Done.

- 70 cu. yds. of Earth Excavation for sewer appurtenances.  
60 cu. yds. of Rock Excavation for sewer appurtenances.

- 60 cu. yds. of Backfilling in excavation for sewer appurtenances.  
1,590 lin. ft. of New 5-inch Bluestone Curbstone, furnished and set.  
340 lin. ft. of New 6-inch Granite Corner Curbstone.

- 530 lin. ft. Old Bluestone Curb, redressed, rejoined and reset.  
10 sq. ft. Concrete Sidewalk, Class A.

- 1,170 cu. yds. Concrete outside of Railroad Area.  
6,300 sq. yds. Granite Block Pavement outside of R. R. area.  
20 sq. yds. of Sheet Asphalt Pavement in Approaches.

- 4 Sewer Manhole Heads.  
6 Covers for Sewer Manholes.  
2 Rings for Sewer Manholes.  
3 cu. yds. of Brick Masonry.

- 7 Receiving Basins remodeled.  
30,000 Old Stone Blocks to be removed by contractor to Corporation Yards at 30th Street and Twelfth Avenue and 56th Street and Twelfth Avenue.

- 4 Sluice Basins, Type A.  
10 Sluice Basins, Type B.  
190 lin. ft. Vitrified Pipe, 12-inch diam.

- 3,000 ft. B. M. Planking on concrete.  
Work in Railroad Area.  
280 cu. yds. Concrete.

- 2,240 sq. yds. Granite Block Pavement.  
The time allowed for the full completion of the work herein described will be forty-five (45) consecutive working days.

The amount of security required will be \$10,000, and the amount of deposit accompanying the bid shall be five (5) per cent. of the amount of security.

The bidder must deposit with the Borough President, on or before the time of making his bid, samples and affidavit, or the letter in regard to samples and affidavit, as required by the specifications.

The bidder will state the price of each item or article contained in the specifications or schedules herein contained or hereto annexed, per foot, yard or other unit of measure or articles, by which the bids will be tested. The extensions must be made and footed up.

Blank forms and specifications may be had at the office of the Commissioner of Public Works, Bureau of Highways, Room 2124, Municipal Building, Borough of Manhattan.

MARCUS M. MARKS, President.  
June 16th, 1915. j16,j28  
See General Instructions to Bidders on last page, last column, of the "City Record."

**MUNICIPAL CIVIL SERVICE COMMISSION.****Notices of Examinations.**

PUBLIC NOTICE IS HEREBY GIVEN THAT applications will be received by the Municipal Civil Service Commission, Municipal Building, Manhattan, New York, from

**TUESDAY, JUNE 22, 1915, TO WEDNESDAY, JULY 1, 1915,**

for the position of

**SCHOOL FARM ATTENDANT (MALE & FEMALE), GR. 1 & 2.**

No applications delivered at the office of the Commission, by mail or otherwise, after 4 P. M. WEDNESDAY, JULY 1, 1915, will be accepted. Application blanks will be mailed upon request, provided a self-addressed stamped envelope of sufficient postage is enclosed to cover the mailing. The Commission will not guarantee the delivery of the same. Applications forwarded by mail upon which full postage is not prepaid will not be accepted.

Applicants must be citizens of the United States and residents of the State of New York. The subjects and weights of examination are: Experience, 2; Duties, 4. A percentage of 70 is required on the subject of duties. A physical qualifying examination will be held.

Candidates must have a practical knowledge of gardening, and should be able to teach children ordinary garden work, such as spading, hoeing, raking, sowing and planting. They should be familiar with common garden vegetables as articles of food. One of the most important duties of an Attendant is to help children to ascertain for themselves the simple processes of nature as exemplified in the growth of plants.

Applications for this examination must be filed on a special blank, Form B. Experience blanks will be issued with the applications, and must be filed with the Commission at the time of filing applications. Candidates failing to pass the physical examination will not be summoned for the mental examination.

The time and place for holding the physical and mental examinations will be announced later. Minimum age, 18 years. Salary, \$3.00 per day when employed.

There are at present three vacancies in the Department of Parks, Brooklyn. Vacancies occur from time to time.

j22,jy7 R. W. BELCHER, Secretary.

PUBLIC NOTICE IS HEREBY GIVEN THAT applications will be received by the Municipal Civil Service Commission, Municipal Building, Manhattan, New York City, from

**THURSDAY, JUNE 17, 1915, TO THURSDAY, JULY 1, 1915,**

for the position of

**HOSPITAL SUPERINTENDENT (NEPONSIT BEACH HOSPITAL), MALE AND FEMALE.**

No applications delivered at the office of the Commission, by mail or otherwise, after 4 P. M. THURSDAY, JULY 1, 1915, will be accepted. Applications will be mailed upon request, provided a self-addressed, stamped envelope or proper postage accompanies the request, but the Commission will not guarantee the delivery of the blanks. Applications, forwarded by mail, upon which postage is not fully prepaid, will not be accepted.

The requirement that applicants must be residents of the State of New York is waived for this examination. Competitive examination to be open to all citizens of the United States. Persons who accept appointment must thereafter reside in the State of New York. The requirement that every application shall bear the certificates of four reputable citizens whose residences or places of business are within the City of New York is waived for applicants for this examination whose previous occupation or employment has been wholly or in part outside the City of New York, and the said certificates will be accepted from persons resident or engaged in business elsewhere.

The subjects and weights are: Experience, 4; 70% required; Written Test, 3; 70% required; Oral Test, 3; 70% required.

A physical qualifying examination will be given.

Candidates failing to qualify in any part of the examination will not be summoned for the ensuing tests. Candidates will not be assembled for the written examination. Candidates will be assembled for the oral examination.

Candidates must be eligible for registration as nurses of the State of New York and must submit proof of same when filing application; they must have had three years' experience as Supervising Nurse, Assistant Superintendent, or Superintendent of institutions where special attention is given to the care and treatment of crippled children. Knowledge of and experience in heliotherapy is essential.

Applications for this examination must be filed on a special blank, Form C, with insert. Experience blanks will be issued with the applications and must be filed with the Commission at the time of filing applications.

The age limit is 25 to 40 years; salary, \$2,100 per annum. There is one vacancy at Neponisit Beach Hospital, Rockaway Beach, N. Y.

j17,jy1 R. W. BELCHER, Secretary.

**Amended Notice.**

PUBLIC NOTICE IS HEREBY GIVEN THAT applications will be received by the Municipal Civil Service Commission, Municipal Building, Manhattan, from

**FRIDAY, JUNE 18, 1915, TO FRIDAY, JULY 2, 1915,**

for the position of

**GARDENER.**

No applications delivered at the office of the Commission, by mail or otherwise, after 4 P. M. FRIDAY, JULY 2, 1915, will be accepted. Application blanks will be mailed upon request, provided a self-addressed stamped envelope or sufficient postage is enclosed to cover the mailing. The Commission will not guarantee the delivery of the same. Applications forwarded by mail upon which full postage is not prepaid will not be accepted.

Applicants must be citizens of the United States and residents of the State of New York. Candidates should have had practical experience in the various branches of gardening. Each candidate will be tested as to his practical knowledge of pruning, planting, seeding, the naming of plants and the use of gardening implements.

The subjects and weights of the examination are: Experience, 4; Duties, 3; Practical test, 3. A percentage of 70 is required in each subject.

A physical qualifying examination will be given.

Applications for this examination must be filed on a special blank, Form B. Experience blanks will be issued with the applications, and must be filed with the Commission at the time of filing applications. The experience paper will then be rated. Candidates receiving less than 70% on the Experience will not be summoned for the Physical examination. Candidates failing to pass the Physical examination will not be summoned for



the Practical examination. Candidates failing to pass the Practical examination will not be summoned for the Mental examination.

The time and place for holding the physical and mental examinations and the practical test will be announced later.

Vacancies for Gardener occur from time to time in the various city parks. There are a number of vacancies for temporary appointment.

The names of persons who give satisfactory temporary service will be placed upon an eligible list for further temporary employment. This list will be certified for such employment before certification is made from any other list.

The usual salary is \$2.00 and \$3.00 per day. The minimum age is 21 years.

The requirement of paragraph 12 of Rule VII, that no person who has entered any examination for appointment to a competitive position and failed, or who has withdrawn from an examination, shall be admitted within nine months from the date of such examination to a new examination for the same position, is waived for this examination.

Persons who have filed applications for GARDENER (Temporary Work) since May 4, 1915, need not file applications for this examination. j18jy2 R. W. BELCHER, Secretary.

**BELLEVUE AND ALLIED HOSPITALS, DEPARTMENT OF CORRECTION, FIRE DEPARTMENT, DEPARTMENT OF HEALTH, DEPARTMENT OF PARKS, MANHATTAN AND RICHMOND; DEPARTMENT OF PARKS, BRONX; DEPARTMENT OF PARKS, BROOKLYN; POLICE DEPARTMENT, DEPARTMENT OF PUBLIC CHARITIES, DEPARTMENT OF WATER SUPPLY, GAS AND ELECTRICITY.**

#### Proposals.

SEALED BIDS OR ESTIMATES WILL BE received by Bellevue and Allied Hospitals, Dept. of Correction, Fire Department, Dept. of Health, Dept. of Parks, Man. and Rich.; Dept. of Parks, Bronx; Dept. of Parks, B'klyn; Police Department, Dept. of Public Charities, Dept. of Water Supply, Gas and Electricity, at Room 1230, Municipal Building, Borough of Manhattan, City of New York, until 12 o'clock M. on

**WEDNESDAY, JUNE 30, 1915.**  
FOR FURNISHING AND DELIVERING CLEANING MATERIALS AND COMPOUNDS AND CLEANER'S MACHINES AND SUPPLIES.

The time for the performance of the contract is during the period ending Dec. 31, 1915.

The amount of security required is thirty (30) per cent. of the amount of the bid or estimate.

No bid will be considered unless it is accompanied by a deposit, which shall be in the form of money, or a certified check upon one of the State or National Banks of The City of New York, drawn to the order of the Comptroller, or corporate stock or certificates of indebtedness of any nature issued by The City of New York and approved by the Comptroller as of equal value to the security required. Such deposit shall be in an amount not less than one and one-half (1½) per cent. of the total amount of the bid.

The bidder will state the price per pound, gallon or other designated unit, by which the bids will be tested. The extensions must be made and footed up, as the bids will be read and awarded, if made, made to the lowest bidder on each item, as stated in the specifications.

Bids must be submitted in duplicate, each in a separate envelope. No bid will be accepted unless this provision is complied with.

Blank forms and further information may be obtained at Room 1226, Municipal Building, Borough of Manhattan.

**BOARD OF TRUSTEES, BELLEVUE AND ALLIED HOSPITALS, JOHN W. BRANNAN, M. D., President.**

**DEPARTMENT OF CORRECTION, KATHARINE BEMENT DAVIS, Commissioner.**

**FIRE DEPARTMENT, ROBERT ADAMSON, Commissioner.**

**DEPARTMENT OF HEALTH, S. S. GOLDWATER, M. D., Commissioner.**

**PARK BOARD, CAROT WARD, President;**

**THOMAS W. WHITTE, RAYMOND V. INGERSOLL, JOHN E. WEIER, Park Commissioners.**

**POLICE DEPARTMENT, A. WOODS, Commissioner.**

**DEPARTMENT OF PUBLIC CHARITIES, JOHN A. KINGSBURY, Commissioner.**

**DEPARTMENT OF WATER SUPPLY, GAS & ELECTRICITY, WILLIAM WILLIAMS, Commissioner.** j18,30

See General Instructions to Bidders on last page, last column, of the "City Record," except for the address of the office for receiving and opening bids.

#### BOROUGH OF QUEENS.

##### Proposals.

SEALED BIDS OR ESTIMATES WILL BE received by the President of the Borough of Queens at Third Floor, Borough Hall, Fifth Street and Jackson Avenue, Long Island City, until 11 o'clock a. m. on

**THURSDAY, JULY 8, 1915.**

**NO. 1. FOR REGULATING AND GRADING VAN ALST AVENUE FOR FULL WIDTH FROM HARRIS AVENUE TO A LINE ABOUT 240 FEET NORTHERLY THEREOF, AND FROM PAYNTAR AVENUE TO FREEMAN AVENUE; AND FOR A WIDTH OF 30 FEET CENTRALLY LOCATED FROM NORTH JANE STREET TO PAYNTAR AVENUE; AND FROM FREEMAN AVENUE TO WEBSTER AVENUE, AND FOR A WIDTH OF 30 FEET LOCATED FROM 5 TO 35 FEET WEST OF CENTER LINE FROM WEBSTER AVENUE TO RIDGE STREET, AND FOR THE CONSTRUCTION OF NECESSARY DRAINS, AND ALL OTHER WORK INCIDENTAL THERETO, FIRST WARD OF THE BOROUGH OF QUEENS.**

The time allowed for doing and completing the above work will be Two hundred and fifty (250) working days.

The amount of security required will be Thirty thousand (\$30,000) Dollars.

The Engineer's estimate of the quantities is as follows:

140,000 cu. yds. of embankment (in excess of excavation).

200 lin. ft. of 24-inch Cast Iron Pipe Drains, in Place.

3,500 lin. ft. of Spruce Piles in place for drains.

25 M. ft. B. M. Spruce Timber in Drains, in place.

6,000 lin. ft. of completed Guard Rail erected.

10 cubic yards of concrete.

**NO. 2. FOR FURNISHING AND DELIVERING TO THE BUREAU OF HIGHWAYS 62,000 ASPHALT PAVING BLOCKS AS DIRECTED, IN THE BOROUGH OF QUEENS.**

The time allowed for doing and completing the above work will be Thirty (30) calendar days.

The amount of security required will be thirty (30%) per cent. of the total amount for which the contract is awarded.

**NO. 3. FOR REGULATING AND GRADING CUSTER (15TH) STREET FROM BAYREUTH (BEACH) STREET TO SANFORD AVENUE, THIRD WARD OF THE BOROUGH OF QUEENS.**

The time allowed for doing and completing the above work will be Thirty (30) working days.

The amount of security required will be One thousand five (\$1,500) hundred Dollars.

The Engineer's estimate of the quantities is as follows:

100 cu. yds. of earth excavation.

5,500 cu. yds. of Embankment (in excess of excavation).

10 cu. yds. of Concrete.

100 sq. yds. stone gutters, furnished and laid.

100 sq. yds. of Cobble Gutters relaid.

**NO. 4. FOR REGULATING, GRADING, CURBING AND LAYING SIDEWALKS (WHERE NOT ALREADY LAID TO GRADE AND IN GOOD CONDITION), TOGETHER WITH ALL WORK INCIDENTAL THERETO, IN ALBURTIS AVENUE FROM POLK AVENUE TO FILLMORE AVENUE, SECOND WARD OF THE BOROUGH OF QUEENS.**

The time allowed for doing and completing the above work will be Thirty (30) Working Days.

The amount of security required will be One thousand (\$1,000) Dollars.

The Engineer's estimate of the quantities is as follows:

1,500 cu. yds. of earth excavation.

10 cu. yds. rock excavation.

1,050 lin. ft. cement curb with steel nosing and one year's maintenance.

3,700 sq. ft. cement sidewalk, and one year's maintenance.

The bidder must state the price of each item or article contained in the specification or schedule herein contained or hereafter annexed, per square yard, linear foot or other unit of measure, by which the bids will be tested. Bids will be compared and the contract awarded at a lump or aggregate sum. Blank forms may be obtained and the plans or drawings may be seen at the office of the President of the Borough of Queens.

Dated, June 26th, 1915.

j26jy8 MAURICE E. CONNOLLY, President.

See General Instructions to Bidders on last page, last column, of the "City Record."

**BELLEVUE AND ALLIED HOSPITALS, DEPARTMENT OF CORRECTION, DEPARTMENT OF DOCKS AND FERRIES, FIRE DEPARTMENT, DEPARTMENT OF HEALTH, POLICE DEPARTMENT, DEPARTMENT OF PUBLIC CHARITIES.**

#### Proposals.

SEALED BIDS OR ESTIMATES WILL BE received by Bellevue and Allied Hospitals, Dept. of Correction, Dept. of Docks and Ferries, Fire Department, Dept. of Health, Police Department, Dept. of Public Charities at Room 1230, Municipal Building, Borough of Manhattan, City of New York, until 12 o'clock noon on

**WEDNESDAY, JULY 7, 1915.**

FOR FURNISHING AND DELIVERING PAINTS, OILS, VARNISHES AND PAINTER'S SUPPLIES.

The time for the performance of the contract is on or before December 31, 1915.

The amount of security required is thirty (30) per cent. of the amount of the bid or estimate.

No bid will be considered unless it is accompanied by a deposit. Such deposit shall be in an amount not less than one and one-half (1½) per cent. of the total amount of the bid.

The bidder will state the price per ounce, pound, gallon or other designated unit, by which the bids will be tested. The extensions must be made and footed up, as the bids will be read and awarded, if made, made to the lowest bidder on each line or class, as stated in the specifications.

Bids must be submitted in duplicate, each in a separate envelope. No bid will be accepted unless this provision is complied with.

Blank forms and further information may be obtained at Room 1226, Municipal Building, Borough of Manhattan.

**BOARD OF TRUSTEES, BELLEVUE AND ALLIED HOSPITALS, JOHN W. BRANNAN, M. D., President.**

**DEPARTMENT OF CORRECTION, KATHARINE BEMENT DAVIS, Commissioner.**

**DEPARTMENT OF DOCKS AND FERRIES, R. A. C. SMITH, Commissioner.**

**FIRE DEPARTMENT, ROBERT ADAMSON, Commissioner.**

**DEPARTMENT OF HEALTH, S. S. GOLDWATER, M. D., Commissioner.**

**POLICE DEPARTMENT, A. WOODS, Commissioner.**

**DEPARTMENT OF PUBLIC CHARITIES, JOHN A. KINGSBURY, Commissioner.** j24jy7

See General Instructions to Bidders on last page, last column, of the "City Record," except for the address of the office for receiving and opening bids.

#### PUBLIC RECREATION COMMISSION.

##### Proposals.

SEALED BIDS OR ESTIMATES WILL BE received at the office of the Public Recreation Commission, Room 527, Municipal Building, Borough of Manhattan, in The City of New York, until 10.30 A. M., on

**TUESDAY, JUNE 29, 1915.**

**NO. 1. FOR FURNISHING OF ALL LABOR AND MATERIALS NECESSARY OR REQUIRED FOR THE CONSTRUCTION AND COMPLETION OF A FIELD HOUSE AT THE BETSY HEAD MEMORIAL PLAYGROUND AND RECREATION CENTRE, LOCATED IN BROWNSVILLE, BOROUGH OF BROOKLYN, CITY OF NEW YORK.**

**NO. 2. FOR FURNISHING OF ALL LABOR AND MATERIALS NECESSARY OR REQUIRED TO INSTALL AND COMPLETE THE STEAM HEATING AND ALL WORK INCIDENTAL THERETO REQUIRED IN CONNECTION WITH THE CONSTRUCTION AND COMPLETION OF THE PROPOSED BETSY HEAD MEMORIAL PLAYGROUND AND RECREATION CENTRE, LOCATED IN BROWNSVILLE, BOROUGH OF BROOKLYN, CITY OF NEW YORK.**

**NO. 3. FOR FURNISHING OF ALL LABOR AND MATERIALS NECESSARY OR REQUIRED TO INSTALL AND COMPLETE THE PLUMBING, WATER SUPPLY AND DRAINAGE AND ALL WORK INCIDENTAL THERETO REQUIRED IN CONNECTION WITH THE CONSTRUCTION AND COMPLETION OF THE PROPOSED BETSY HEAD MEMORIAL PLAYGROUND AND RECREATION CENTRE, LOCATED IN BROWNSVILLE, BOROUGH OF BROOKLYN, CITY OF NEW YORK.**

The time allowed for the completion of the work in each case is 70 days. Award, if made, shall be to lowest bidder for the work.

The amount of the bond required in each case shall be fifty per cent. (50%) of the amount of the contract.

Blank forms of proposals and further information can be obtained on application to the office of the Public Recreation Commission.

GEORGE W. WINGATE, President, Public Recreation Commission.

New York, June 16th, 1915. j17,29

See General Instructions to Bidders on last page, last column, of the "City Record."

**BELLEVUE AND ALLIED HOSPITALS, DEPARTMENT OF BRIDGES, FIRE DEPARTMENT, DEPARTMENT OF PUBLIC CHARITIES, DEPARTMENT OF WATER SUPPLY, GAS AND ELECTRICITY.**

#### Proposals.

SEALED BIDS OR ESTIMATES WILL BE received by Bellevue and Allied Hospitals, Dept. of Bridges, Fire Department, Dept. of Public Charities, Dept. of Water Supply, Gas and Electricity at Room 1230, Municipal Building, Borough of Manhattan, City of New York, until 12 o'clock noon on

**WEDNESDAY, JULY 7, 1915.**

FOR FURNISHING AND DELIVERING LUMBER.

The time for the performance of the contract is during the period ending December 31, 1915.

The amount of security required is thirty (30) per cent. of the amount of the bid or estimate.

No bid will be considered unless it is accompanied by a deposit. Such deposit shall be in an amount not less than one and one-half (1½) per cent. of the total amount of the bid.

The bidder will state the price per M. ft. B. M. or other designated unit, by which the bids will be tested. The extensions must be made and footed up, as the bids will be read from the total and awards made to the lowest bidder on each class, as stated in the specifications.

Bids must be submitted in duplicate, each in a separate envelope. No bid will be accepted unless this provision is complied with.

Blank forms and further information may be obtained at Room 1226, Municipal Building, Borough of Manhattan.

**BOARD OF TRUSTEES, BELLEVUE AND ALLIED HOSPITALS, JOHN W. BRANNAN, M. D., President.**

**DEPT. OF BRIDGES, F. J. H. KRACKE, Commissioner.**

**FIRE DEPARTMENT, ROBERT ADAMSON, Commissioner.**

**DEPT. OF PUBLIC CHARITIES, JOHN A. KINGSBURY, Commissioner.**

**DEPT. OF WATER SUPPLY, GAS AND ELECTRICITY, WILLIAM WILLIAMS, Commissioner.** j24jy7

See General Instructions to Bidders on last page, last column, of the "City Record," except for the address of the office for receiving and opening bids.

**BELLEVUE AND ALLIED HOSPITALS, DEPARTMENT OF BRIDGES, DEPARTMENT OF CORRECTION, DEPARTMENT OF DOCKS AND FERRIES, FIRE DEPARTMENT, DEPARTMENT OF PUBLIC CHARITIES, DEPARTMENT OF WATER SUPPLY, GAS AND ELECTRICITY.**

#### Proposals.

SEALED BIDS OR ESTIMATES WILL BE received by Bellevue and Allied Hospitals, Dept. of Bridges, Dept. of Correction, Dept. of Docks and Ferries, Fire Department, Dept. of Public Charities, Dept. of Water Supply, Gas and Electricity at Room 1230, Municipal Building, Borough of Manhattan, City of New York, until 12 o'clock M. on

**WEDNESDAY, JULY 7, 1915.**

FOR FURNISHING AND DELIVERING CORDAGE, ROPE AND OAKUM.

The time for the performance of the contract is during the period ending December 31, 1915.

The amount of security required is thirty (30) per cent. of the amount of the bid or estimate.

No bid will be considered unless it is accompanied by a deposit. Such deposit shall be in an amount not less than one and one-half (1½) per cent. of the total amount of the bid.

The bidder will state the price per pound, or other designated unit, by which the bids will be tested. The extensions must be made and footed up, as the bids will be read from the total and awards made to the lowest bidder on each line or class, as stated in the specifications.

Bids must be submitted in duplicate, each in a separate envelope. No bid will be accepted unless this provision is complied with.

Blank forms and further information may be obtained at Room 1226, Municipal Building, Borough of Manhattan.

**BOARD OF TRUSTEES, BELLEVUE AND ALLIED HOSPITALS, JOHN W. BRANNAN, M. D., President.**

**DEPT. OF BRIDGES, F. J. H. KRACKE, Commissioner.**

**DEPT. OF CORRECTION, KATHARINE BEMENT DAVIS, Commissioner.**

**DEPT. OF DOCKS AND FERRIES, R. A. C. SMITH, Commissioner.**

**FIRE DEPARTMENT, ROBERT ADAMSON, Commissioner.**

**DEPT. OF PUBLIC CHARITIES, JOHN A. KINGSBURY, Commissioner.**

**DEPT. OF WATER SUPPLY, GAS AND ELECTRICITY, WILLIAM WILLIAMS, Commissioner.** j24jy7

See General Instructions to Bidders on last page, last column, of the "City Record," except for the address of the office for receiving and opening bids.

#### BOROUGH OF BROOKLYN.

##### Proposals.

SEALED BIDS OR ESTIMATES WILL BE received by the President of Borough of Brooklyn at Room No. 2, Borough Hall, until 11 o'clock A. M., on

**WEDNESDAY, JUNE 30, 1915.**

**NO. 1—FOR REGULATING AND REPAVING WITH PERMANENT ASPHALT PAVEMENT ON A 6-INCH CONCRETE FOUNDATION THE ROADWAY OF LINCOLN ROAD FROM BEDFORD AVE. TO ROGERS AVE.**

The Engineer's estimate is as follows:

850 lin. ft. old curbstone reset in concrete.

910 lin. ft. new curbstone set in concrete.

35 lin. ft. bluestone heading stones set in concrete.

565 cu. yds. concrete.

3,400 sq. yds. asphalt pavement (5 years maintenance).

5 sq. yds. adjacent pavement to be relaid.

7 noiseless covers and heads for sewer manholes.

Time allowed, 30 working days. Security required, \$2,100.

**NO. 2—FOR REGULATING AND REPAVING WITH PERMANENT IRON SLAG PAVEMENT ON A 6-INCH CONCRETE FOUNDATION THE ROADWAY OF PI-**

**ONEER ST. FROM VAN BRUNT ST. TO RICHARDS ST.**

The Engineer's estimate is as follows:

100 lin. ft. old curbstone reset in concrete.

930 lin. ft. new curbstone set in concrete.

30 lin. ft. granite heading stones set in concrete.

285 cu. yds. concrete.

1,720 sq. yds. iron slag pavement with joint filler of cement grout (1 year maintenance).

14 sq. yds. adjacent pavement to be relaid.

5 new covers and heads for sewer manholes.

Time allowed, 30 working days. Security required, \$2,200.

**NO. 3—FOR REGULATING AND REPAVING, INCLUDING THE RESTORATION OF PAVEMENT, ETC., REMOVED AND DAMAGED BY JOHN J. CREEM COMPANY IN CONNECTION WITH THE CONSTRUCTION OF THE CLASSON AVE. RELIEF SEWER, DIVISION 1, SECTION 3, IN THE ROADWAYS OF VERNON AVE. FROM MARCY AVE. TO TOMPKINS AVE. AND TOMPKINS AVE. FROM VERNON AVE. TO GREENE AVE.**

The Engineer's estimate is as follows:

1,220 lin. ft. old curbstone reset in concrete.

400 lin. ft. new curbstone set in concrete.

35 lin. ft. bluestone heading stones set in concrete.

1,745 cu. yds. concrete.

7,040 sq. yds. asphalt pavement.

3,415 sq. yds. grade 2 granite pavement with joint filler of coal tar pitch and gravel.

15 sq. yds. wood block pavement with joint filler of sand.

Time allowed, 50 working days. Security required, \$6,000.

The bidder will state the price of each item or article contained in the specifications or schedules herein contained or hereto annexed, per lin. ft., sq. ft., sq. yd., cu. yd. or other unit of measure, by which the bids will be tested. The bids will be compared and the contract awarded at a lump or aggregate sum for each contract.

Blank forms and further information may be obtained and the plans and drawings may be seen at the office of the Bureau of Highways, the Borough of Brooklyn, Room No. 502, No. 50 Court Street, Brooklyn.

L. H. POUNDS, President.

Dated, June 14, 1915. j18,30

See General Instructions to Bidders on last page, last column, of the "City Record."

#### POLICE DEPARTMENT.

##### Owners Wanted for Unclaimed Property.

**OWNERS WANTED BY THE PROPERTY**

Clerk of the Police Department of The City of New York, No. 240 Centre st., for the following property now in custody, without claimants: Boats, rope, iron, lead, male and female clothing, boots, shoes, wine, blankets, diamonds, canned goods, liquors, etc.; also small amount of money taken from prisoners and found by Patrolmen of this Department.

ARTHUR WOODS, Police Commissioner.

##### OWNERS WANTED BY THE PROPERTY

Clerk of the Police Department of The City of New York—Office, No. 72 Poplar st., Borough of Brooklyn—for the following property, now in custody, without claimants: Boats, rope, iron, lead, male and female clothing, boots, shoes, wine, blankets, diamonds, canned goods, liquors, etc.; also small amount of money taken from prisoners and found by Patrolmen of this Department.

ARTHUR WOODS, Police Commissioner.

##### BELLEVUE AND ALLIED HOSPITALS, DEPARTMENT OF PUBLIC CHARITIES, DEPARTMENT OF CORRECTION AND DEPARTMENT OF HEALTH.

#### Proposals.

SEALED BIDS OR ESTIMATES WILL BE received by Bellevue and Allied Hospitals, Department of Public Charities, Department of Correction and Department of Health, at Room 1230, Municipal Building, Borough of Manhattan, City of New York, until 12 o'clock A. M. on

**WEDNESDAY, JUNE 30, 1915.**

FOR FURNISHING AND DELIVERING WHITE POTATOES.

The time for the performance of the contract is during the 3 months ending Sept. 30, 1915.

The amount of security required is thirty (30) per cent. of the amount of the bid or estimate.



panied by a deposit, which shall be in the form of money, or a certified check upon one of the State or National Banks of The City of New York, drawn to the order of the Comptroller, or corporate stock or certificates of indebtedness of any nature issued by The City of New York and approved by the Comptroller as of equal value to the security required. Such deposit shall be in an amount not less than one and one-half (1½) per cent. of the total amount of the bid.

The bidder will state the price per ounce, pound, or other designated unit, by which the bids will be tested. The extensions must be made and footed up, as the bids will be read and awards, if made, made to the lowest bidder on each class, as stated in the specifications.

Bids must be submitted in duplicate, each in a separate envelope. No bid will be accepted unless this provision is complied with.

Blank forms and further information may be obtained at Room 1226, Municipal Building, Borough of Manhattan.

BOARD OF TRUSTEES, BELLEVUE AND ALLIED HOSPITALS, JOHN W. BRANNAN, M. D., President.

POLICE DEPARTMENT, A. Woods, Commissioner.

DEPARTMENT OF PUBLIC CHARITIES, JOHN A. KINGSBURY, Commissioner.

TENEMENT HOUSE DEPARTMENT, JOHN J. MURPHY, Commissioner.

See General Instructions to Bidders on last page, last column, of the "City Record," except for the address of the office for receiving and opening bids.

## DEPARTMENT OF STREET CLEANING.

### Proposals.

SEALED BIDS OR ESTIMATES WILL BE received by the Commissioner of Street Cleaning at Room 1244, Municipal Building, Manhattan, until 12 o'clock noon on

**THURSDAY, JULY 1, 1915,**  
Borough of Manhattan.

FOR FURNISHING AND DELIVERING TRAILER COMPARTMENTS AND RUBBISH BOXES FOR USE IN PROPOSED MODEL DISTRICT NO. 6, BOROUGH OF MANHATTAN.

The time allowed for the delivery of materials and supplies and the performance of the contract is 30 days.

The amount of security required is 30% of the amount of the contract price.

Bids must be submitted in duplicate in separate envelopes.

The bidder will state the price of each item or article contained in the specifications or schedules herein contained or hereto annexed, by which the bids will be tested. The extensions must be made and footed up, as the bids will be read from the total for each item, and awards made to the lowest bidder on each item.

Delivery will be required to be made at the time and in the manner and in such quantities as may be directed.

Blank forms and further information may be obtained at the office of the Department of Street Cleaning, the Borough of Manhattan.

J. T. FETHERSTON, Commissioner.

Dated June 18, 1915. j21,jy1

See General Instructions to Bidders on last page, last column, of the "City Record."

## DEPARTMENT OF PARKS.

### Auction Sale.

DEPARTMENT OF PARKS, BOROUGH OF Manhattan and Richmond, will sell at public auction by Daniel Greenwald, Auctioneer, at the Sheepfold, 66th Street and Central Park West, on

**MONDAY, JUNE 28, 1915,**

at 11 A. M.,  
THE FOLLOWING SURPLUS ANIMALS, ETC.:

1 AMERICAN BISON.  
2 EWE LAMBS.  
3 OLD EWES.  
680 LBS. WOOL (MORE OR LESS).  
25 LBS. OF CAMEL'S HAIR AND ANGORA GOAT WOOL MIXED (MORE OR LESS).

### TERMS OF SALE.

The purchase money to be paid in cash or certified check at time of sale.

Purchases will be required to be removed immediately after sale.

CABOT WARD, Commissioner of Parks, Manhattan and Richmond. j19,j28

### Proposals.

SEALED BIDS OR ESTIMATES WILL BE received by the Park Board at the office of the Department of Parks, Municipal Building, Borough of Manhattan, until 3 o'clock p. m., on

**THURSDAY, JULY 1, 1915,**  
Borough of Manhattan.

For repaving where directed the Cement Walks of Riverside Drive Extension and the Small Parks south of 59th Street.

Estimated quantity, 10,000 sq. ft.

The time allowed for the completion of the contract is Thirty (30) working days.

The amount of security required is Nine Hundred dollars (\$900).

The bids will be compared and the contract awarded at price per sq. ft.

Blank forms and other information may be obtained at the office of the Department of Parks, Municipal Bldg. (10th floor), Centre and Chambers Sts., Bor. of Manhattan.

CABOT WARD, President; THOS. W. WHITTLE, RAYMOND V. INGERSOLL, JOHN E. WEIER, Park Commissioners. j19,jy1

See General Instructions to Bidders on last page, last column, of the "City Record."

SEALED BIDS WILL BE RECEIVED BY the Park Board at Room 1230, Municipal Building, Borough of Manhattan, until three o'clock P. M. on

**THURSDAY, JULY 8, 1915,**  
Boroughs of Manhattan and Richmond,  
The Bronx and Brooklyn.

FOR FURNISHING AND DELIVERING FLOWERING BULBS IN PARKS IN THE ABOVE NAMED BOROUGH.

The time for the performance of the contract is until December 15, 1915.

The amount of security required is thirty (30) per cent. of the amount of the bid or estimate.

No bid will be considered unless it is accompanied by a deposit, which shall be in the form of money, or a certified check upon one of the State or National Banks of The City of New York, drawn to the order of the Comptroller, or corporate stock or certificates of indebtedness of any nature issued by The City of New York and approved by the Comptroller as of equal value to the security required. Such deposit shall be in an amount not less than one and one-half (1½) per cent. of the total amount of the bid.

The bidder will state the price per M. or other designated unit, by which the bids will be tested. The extensions must be made and footed up, as the bids will be read and awards, if made, made to the lowest bidder on the total for the class, as stated in the specifications.

Bids must be submitted in duplicate, each in a

separate envelope. No bid will be accepted unless this provision is complied with.

Blank forms and further information may be obtained at Room 1226, Municipal Building, Borough of Manhattan.

CABOT WARD, President; THOMAS W. WHITTLE, RAYMOND V. INGERSOLL, JOHN E. WEIER, Park Commissioners. j8,jy8

See General Instructions to Bidders on last page, last column, of the "City Record," except for the address of the office for receiving and opening bids.

## DEPARTMENT OF EDUCATION.

### Proposals.

SEALED BIDS OR ESTIMATES WILL BE received by the Superintendent of School Buildings at the office of the Department of Education, Park Avenue and 59th Street, Manhattan, until eleven o'clock A. M., on

**TUESDAY, JULY 6, 1915,**  
Borough of Queens.

NO. 2. FOR REPAIRING FURNITURE, ETC., IN PUBLIC SCHOOL 71 ON FOREST AVENUE, NEAR METROPOLITAN AVENUE, EAST WILLIAMSBURG, BOROUGH OF QUEENS.

The time allowed to complete the whole work will be thirty (30) working days, as provided in the contract.

The amount of security required is Seven Hundred Dollars (\$700).

The deposit accompanying bid shall be five per centum of the amount of security.

**Borough of Richmond.**

NO. 3. FOR ALTERATIONS, REPAIRS, ETC., AT PUBLIC SCHOOL 14, BROAD AND BROOK STREETS, STAPLETON, BOROUGH OF RICHMOND.

The time allowed to complete the whole work will be fifty-five (55) working days, as provided in the contract.

The amount of security required is Six Hundred Dollars (\$600).

The deposit accompanying bid shall be five per centum of the amount of security.

On Nos. 1 and 2 the bids will be compared and the contract will be awarded in a lump sum to the lowest bidder on each contract.

Blank forms, plans and specifications may be obtained or seen at the office of the Superintendent, at Estimating Room, 9th floor, Hall of the Board of Education, Park Avenue and 59th Street, Borough of Manhattan, and also at Branch Offices, No. 69 Broadway, Flushing, Borough of Queens, and Borough Hall, New Brighton, Borough of Richmond, for work for their respective Boroughs.

C. B. J. SNYDER, Superintendent of School Buildings.

Dated June 23, 1915. j23,jy6

See General Instructions to Bidders on last page, last column, of the "City Record."

SEALED BIDS OR ESTIMATES WILL BE received by the Superintendent of School Buildings at the office of the Department of Education, Park Avenue and 59th Street, Manhattan, until eleven o'clock A. M., on

**TUESDAY, JULY 6, 1915,**  
Borough of Brooklyn.

NO. 4. FOR PERMANENT EQUIPMENT OF TOOLS AND APPARATUS (ITEMS 3A TO 5B, INCLUSIVE), FOR BUSHWICK HIGH SCHOOL ON THE SOUTHERLY SIDE OF IRVING AVENUE, ABOUT 260 FEET WEST OF PUTNAM AVENUE, BOROUGH OF BROOKLYN.

The time allowed to complete the whole work of each item will be sixty (60) working days, as provided in the contract.

The amount of security required for each item or contract is fifty (50) per cent. of award.

A separate bid must be submitted for each item, and a separate bid may also be submitted for all items, and award will be made on separate items or upon all items in one contract, as deemed to be to the best interests of the City.

Each bid or estimate must be accompanied by a certified check or cash, to the amount of two and one-half (2½) per centum of the amount of the total aggregate cost of all items bid upon. In case the aggregate cost of all items awarded to any one contractor is less than One Thousand Dollars (\$1,000) no bond or contract will be necessary for such contractor.

Only one bid will be received from a bidder for each item.

Attention of all intending bidders is expressly called to page 1 of the printed specifications.

Bidders must be prepared to submit samples upon demand. Award of contract will be made to the lowest bidder on each item or classes of items where indicated.

Bidders must state the price of each item contained in the specifications, by which the bids will be tested.

Delivery will be required to be made at the time and manner and in such quantities as may be directed.

Blank forms and specifications and further information may be obtained at the office of the Superintendent of School Buildings, at Estimating Room, 9th floor, Hall of the Board of Education, Park Avenue and 59th Street, Borough of Manhattan, and also at Branch Office, No. 131 Livingston Street, Borough of Brooklyn.

C. B. J. SNYDER, Superintendent of School Buildings.

Dated June 23, 1915. j23,jy6

See General Instructions to Bidders on last page, last column, of the "City Record."

SEALED BIDS OR ESTIMATES WILL BE received by the Superintendent of School Buildings at the office of the Department of Education, Park Avenue and 59th Street, Manhattan, until eleven o'clock A. M., on

**TUESDAY, JULY 6, 1915,**  
Various Boroughs.

NO. 5. FOR PADLOCKS AND KEYS FOR VARIOUS SCHOOLS IN THE BOROUGH OF MANHATTAN, BROOKLYN, QUEENS AND RICHMOND.

The time allowed to complete the whole work on each item will be twenty (20) working days, as provided in the contract.

The amount of security required for each item or contract is fifty (50%) per cent. of the award.

A separate proposal must be submitted for each item, and award will be made for each item as soon as practicable after the opening of the bids.

Each bid or estimate must be accompanied by a certified check or cash to the amount of two and one-half (2½) per centum of the amount of the total aggregate cost of all items bid upon.

In case the aggregate cost of all items awarded to any one contractor is less than One Thousand Dollars (\$1,000) no bond or contract will be necessary for such contractor.

Only one bid will be received from a bidder for each item.

Attention of all intending bidders is expressly called to pages 1 and 2 of the printed specifications.

Bidders must be prepared to submit samples upon demand.

Award of contract will be made to the lowest bidder on each item or classes of items.

Bidders must state the price of each item contained in the specifications, by which the bids will be tested.

Delivery will be required to be made at the time and manner and in such quantities as may be directed.

Blank forms and specifications and further information may be obtained at the office of the Superintendent of School Buildings, at Estimating Room, 9th floor, Hall of the Board of Education, Park Avenue and 59th Street, Borough of Manhattan.

C. B. J. SNYDER, Superintendent of School Buildings.

Dated June 23, 1915. j23,jy6

See General Instructions to Bidders on last page, last column, of the "City Record."

SEALED BIDS OR ESTIMATES WILL BE received by the Superintendent of School Buildings at the office of the Department of Education, Park Avenue and 59th Street, Manhattan, until eleven o'clock A. M., on

**TUESDAY, JULY 6, 1915,**  
Borough of Brooklyn.

NO. 1. FOR SANITARY ALTERATIONS AT PUBLIC SCHOOLS 23, 43, 88, 108, AND TRUANT SCHOOL, BOROUGH OF BROOKLYN.

The time allowed to complete the whole work on each item will be fifty-five (55) working days, as provided in the contract.

The amount of security required is as follows:

P. S. 23, Item 1, \$400; P. S. 23, Item 2, \$1,000; P. S. 43, \$300; P. S. 88, \$200; P. S. 108, \$500; T. S., Item 1, \$1,500; T. S., Item 2, \$1,500.

The deposit accompanying bid on each item for each school shall be five per centum of the amount of security.

A separate proposal must be submitted for each item in each school, and award will be made thereon.

On No. 1, the bidders must state the price of each item by which the bids will be tested. Award of contract will be made to the lowest bidder on each item.

Blank forms, plans and specifications may be obtained or seen at the office of the Superintendent, at Estimating Room, 9th floor, Hall of the Board of Education, Park Avenue and 59th Street, Borough of Manhattan, and also at Branch Office, No. 131 Livingston Street, Borough of Brooklyn.

C. B. J. SNYDER, Superintendent of School Buildings.

Dated June 23, 1915. j23,jy6

See General Instructions to Bidders on last page, last column, of the "City Record."

SEALED BIDS OR ESTIMATES WILL BE received by the Superintendent of School Buildings at the office of the Department of Education, Park Avenue and 59th Street, Manhattan, until eleven o'clock A. M., on

**MONDAY, JUNE 28, 1915,**  
Borough of Brooklyn.

NO. 1.—FOR ALTERATIONS AND REPAIRS TO HEATING AND VENTILATING APPARATUS IN PUBLIC SCHOOLS 15, 23, 47, 132 AND 142, BOROUGH OF BROOKLYN.

The time allowed to complete the whole work on each school will be sixty (60) working days, as provided in the contract.

The amount of security required is as follows:

P. S. 15, \$6,000; P. S. 23, \$6,000; P. S. 47, \$600; P. S. 132, \$1,000; P. S. 142, \$600.

The deposit accompanying bid on each school shall be five per centum of the amount of security.

A separate proposal must be submitted for each school and award will be made thereon.

On No. 1 the bidders must state the price of each item, by which the bids will be tested.

Award of contract will be made to the lowest bidder on each item.

Blank forms, plans and specifications may be obtained or seen at the office of the Superintendent, at Estimating Room, 9th floor, Hall of the Board of Education, Park Avenue and 59th Street, Borough of Manhattan, and also at Branch Office, No. 131 Livingston Street, Borough of Brooklyn.

C. B. J. SNYDER, Superintendent of School Buildings.

Dated, JUNE 16, 1915. j16,j28

See General Instructions to Bidders on last page, last column, of the "City Record."

SEALED BIDS OR ESTIMATES WILL BE received by the Superintendent of School Buildings at the office of the Department of Education, Park Avenue and 59th Street, Manhattan, until eleven o'clock A. M., on

**MONDAY, JUNE 28, 1915,**  
Borough of The Bronx.

NO. 2.—FOR ALTERATIONS, REPAIRS, ETC., AT PUBLIC SCHOOLS 10, 40 AND MORRIS HIGH SCHOOL, BOROUGH OF THE BRONX.

The time allowed to complete the whole work on each school will be fifty-five (55) working days, as provided in the contract.

The amount of security required is as follows:

P. S. 10, \$1,400; P. S. 40, \$700; M. H. S., \$1,200.

The deposit accompanying bid on each school shall be five per centum of the amount of security.

A separate proposal must be submitted for each school and award will be made thereon.

**Borough of Manhattan.**

NO. 3.—FOR ADDITIONS, ALTERATIONS AND REPAIRS TO THE ELECTRIC EQUIPMENT IN PUBLIC SCHOOLS 5, 46, 68, 103, 159 AND 186, BOROUGH OF MANHATTAN.

The time allowed to complete the whole work will be thirty (30) working days for P. S. 46, 68 and 103; and forty-five (45) working days for P. S. 5, 159 and 186, as provided in the contract.

The amount of security required is as follows: P. S. 5, \$3,000; P. S. 46, \$300; P. S. 68, \$100; P. S. 103, \$200; P. S. 159, \$500; P. S. 186, \$1,600.

The deposit accompanying bid on each school shall be five per centum of the amount of security.

A separate proposal must be submitted for each school and award will be made thereon.

**Borough of Queens.**

NO. 4.—FOR ALTERATIONS AND REPAIRS TO HEATING AND VENTILATING APPARATUS IN PUBLIC SCHOOLS 1, 4, 6, 7, 34, 78 AND 89, BOROUGH OF QUEENS.

The time allowed to complete the whole work on each school will be sixty (60) working days, as provided in the contract.

The amount of security required is as follows: P. S. 1, \$200; P. S. 4, \$300; P. S. 6, \$500; P. S. 7, \$200; P. S. 34, \$600; P. S. 78, \$100; P. S. 89, \$700.

The deposit accompanying bid on each school shall be five per centum of the amount of security.

A separate proposal must be submitted for each school and award will be made thereon.

**Borough of Richmond.**

NO. 6.—FOR ALTERATIONS, REPAIRS, ETC., AT PUBLIC SCHOOL 1, SUMMIT

STREET, TOTTENVILLE, BOROUGH OF RICHMOND.

The time allowed to complete the whole work will be fifty-five (55) working days, as provided in the contract.

The amount of security required is Six Hundred Dollars (\$600).

The deposit accompanying bid shall be five per centum of the amount of security.

NO. 7.—FOR MOVING TO A NEW LOCATION, ETC., OLD PUBLIC SCHOOL 8, AT THE INTERSECTION OF LINDENWOOD AVENUE AND SCHOOL STREET, ABOUT 450 FEET SOUTHERLY FROM THE AMBOY ROAD, GREAT KILLS, BOROUGH OF RICHMOND.

The time allowed to complete the whole work will be sixty (60) working days, as provided in the contract.

The amount of security required is Twenty-five Hundred Dollars (\$2,500).

The deposit accompanying bid shall be five per centum of the amount of security.

**Various Boroughs.**

NO. 8.—FOR INSTALLING FORCED DRAFT APPARATUS IN MORRIS HIGH SCHOOL AND PUBLIC SCHOOLS 3, 4, 25, 27, 28, 44, 45, 46 AND 47, BOROUGH OF THE BRONX, AND IN MANUAL TRAINING HIGH SCHOOL AND PUBLIC SCHOOLS 83, 126, 144, 145 AND 150, BOROUGH OF BROOKLYN, AND IN PUBLIC SCHOOLS 40, 77 AND 81, BOROUGH OF QUEENS.

The time allowed to complete the whole work on each school will be sixty (60) working days, as provided in the contract.

The amount of security required is as follows:

*The Bronx:* M. H. S., \$300; P. S. 3, \$600; P. S. 4, \$400; P. S. 25, \$400; P. S. 27, \$500; P. S. 28, \$600; P. S. 44, \$300; P. S. 45, \$300; P. S. 46, \$300; P. S. 47, \$300.

*Brooklyn:* M. T. H. S., \$400; P. S. 83, \$200; P. S. 126, \$400; P. S. 144, \$400; P. S. 145, \$400; P. S. 150, \$400.

*Queens:* P. S. 40, \$400; P. S. 77, \$300; P. S. 81, \$400.

The deposit accompanying bid on each school shall be five per centum of the amount of security.

A separate proposal must be submitted for each school and award will be made thereon.

On Nos. 2, 3, 4, 5 and 8 the bidders must state the price of each item, by which the bids will be tested. Award of contract will be made to the lowest bidder on each item.

On Nos. 6 and 7 the bids will be compared and the contract will be awarded in a lump sum to the lowest bidder on each contract.

Blank forms, plans and specifications may be obtained or seen at the office of the Superintendent, at Estimating Room, 9th floor, Hall of the Board of Education, Park Avenue and 59th Street, Borough of Manhattan, and also at Branch Offices, No. 69 Broadway, Flushing, Borough of Queens, and Borough Hall, New Brighton, Borough of Richmond.

C. B. J. SNYDER, Superintendent of School Buildings.

Dated, JUNE 16, 1915. j16,j28

See General Instructions to Bidders on last page, last column, of the "City Record."

## DEPARTMENT OF PUBLIC CHARITIES.

### Proposals.

SEALED BIDS OR ESTIMATES WILL BE received by the Department of Public Charities, Tenth Floor, Municipal Building, Borough of Manhattan, until 10.30 o'clock a. m., on

**THURSDAY, JULY 1, 1915,**



20 cubic yards of additional concrete, class "D," for cradle, etc., furnished and placed.  
10 cubic yards of additional excavation.  
5 cubic yards of additional filling.  
1 cubic yard of additional brick masonry.  
1 cubic yard of dry rubble masonry.  
90 square yards of macadam pavement, re-stored.

12 cubic yards of broken stone ballast, furnished and placed.  
The time for the completion of the work and the full performance of the contract is twenty-eight (28) days.

The amount of security required is Eight Hundred Dollars (\$800.00).

The contracts must be bid for separately, and the bids will be compared and the contract awarded at a lump or aggregate sum for each contract.

Bidders are requested to make their bids or estimates upon the blank form prepared by the President, a copy of which, with the proper envelope in which to enclose the bid, can be obtained upon application therefor at the office of the Commissioner of Public Works. The plans and the contract, including the specifications, in the form approved by the Corporation Counsel, may be seen and other information obtained at the office of the Commissioner of Public Works, Borough Hall, St. George, S. I.

CHARLES J. McCORMACK, President.  
New York, June 15th, 1915. j18,29

See General Instructions to Bidders on last page, last column, of the "City Record."

## DEPARTMENT OF BRIDGES, DEPARTMENT OF DOCKS AND FERRIES, FIRE DEPARTMENT, DEPARTMENT OF PUBLIC CHARITIES, DEPARTMENT OF WATER SUPPLY, GAS AND ELECTRICITY.

### Proposals.

SEALED BIDS OR ESTIMATES WILL BE received by Dept of Bridges, Dep't of Docks and Ferries, Fire Department, Dep't of Public Charities, Dep't of Water Supply, Gas and Electricity at Room 1230, Municipal Building, Borough of Manhattan, City of New York, until 12 o'clock noon on

**WEDNESDAY, JULY 7, 1915.**  
FOR FURNISHING AND DELIVERING LIME, CEMENT, SAND, ROCK, FIRE CLAY AND FIRE BRICK.

The time for the performance of the contract is on or before December 31, 1915.

The amount of security required is thirty (30) per cent. of the amount of the bid or estimate. No bid will be considered unless it is accompanied by a deposit. Such deposit shall be in an amount not less than one and one-half (1½) per cent. of the total amount of the bid.

The bidder will state the price per barrel, pound, cu. yard or other designated unit, by which the bids will be tested. The extensions must be made and footed up, as the bids will be read and awards, if made, made to the lowest bidder on each line or class, as stated in the specifications.

Bids must be submitted in duplicate, each in a separate envelope. No bid will be accepted unless this provision is complied with.

Blank forms and further information may be obtained at Room 1226, Municipal Building, Borough of Manhattan.

DEPT OF BRIDGES, F. J. H. KRACKE, Commissioner.  
DEPT OF DOCKS AND FERRIES, R. A. C. SMITH, Commissioner.  
FIRE DEPARTMENT, ROBERT ADAMSON, Commissioner.

DEPT OF PUBLIC CHARITIES, JOHN A. KINGSBURY, Commissioner.

DEPARTMENT OF WATER SUPPLY, GAS AND ELECTRICITY, WILLIAM WILLIAMS, Commissioner.

See General Instructions to Bidders on last page, last column, of the "City Record," except for the address of the office for receiving and opening bids.

## DEPARTMENT OF CORRECTION.

### Proposals.

SEALED BIDS OR ESTIMATES WILL BE received by the Commissioner of Correction at Room 2400, Municipal Building, Manhattan, until 11 o'clock a. m., on

**THURSDAY, JULY 8, 1915.**  
FURNISHING AND DELIVERING 40,000 YARDS OF BROWN MUSLIN 4-4.

The time for the delivery of the articles materials and supplies and the performance of the contract is by or before July 31, 1915.

The amount of security required is thirty (30) per cent. of the amount of the bid or estimate.

The bidder will state the price for each item or article contained in the specifications or schedules herein contained or hereto annexed, per pound, ton, dozen, gallon, yard or other unit of measure, by which the bids will be tested. The extensions must be made and footed up, as the bids will be read from the totals and awards made to the lowest bidder on this item.

Bids must be submitted in duplicate, each in a separate envelope. No bid will be accepted unless this provision is complied with.

Delivery will be required to be made at the time and in the manner and in such quantities as may be directed.

Blank forms and further information may be obtained at the office of the Department of Correction, the Borough of Manhattan, Municipal Building, New York City.

KATHARINE BEMENT DAVIS, Commissioner. j26,jy8

See General Instructions to Bidders on last page, last column, of the "City Record."

SEALED BIDS OR ESTIMATES WILL BE received by the Commissioner of Correction at Room 2400, Municipal Building, Manhattan, until 11 o'clock a. m., on

**FRIDAY, JULY 2, 1915.**  
FURNISHING AND DELIVERING DRY GOODS, TIN AND PAINTS.

The time for the delivery of the articles, materials and supplies and the performance of the contract is by or before July 31st, 1915.

The amount of security required is thirty (30) per cent. of the amount of the bid or estimate.

The bidder will state the price of each item or article contained in the specifications or schedules herein contained or hereto annexed, per pound, ton, dozen, gallon, yard or other unit of measure, by which the bids will be tested. The extensions must be made and footed up, as the bids will be read from the totals and awards made to the lowest bidder on each item.

Bids must be submitted in duplicate, each in a separate envelope. No bid will be accepted unless this provision is complied with.

Delivery will be required to be made at the time and in the manner and in such quantities as may be directed.

Blank forms and further information may be obtained at the office of the Department of Correction, the Borough of Manhattan, Municipal Building, New York City.

KATHARINE BEMENT DAVIS, Commissioner. j22,jy2

See General Instructions to Bidders on last page, last column, of the "City Record."

SEALED BIDS OR ESTIMATES WILL BE received by the Commissioner of Correction at Room 2400, Municipal Building, Manhattan, until 11 o'clock a. m., on

**FRIDAY, JULY 2, 1915.**  
FURNISHING AND DELIVERING 40,000 SQUARE FEET BLACK FLESH SPLITS, B. GRADE.

The time for the delivery of the articles, materials and supplies and the performance of the contract is by or before August 31st, 1915.

The amount of security required is thirty (30) per cent. of the amount of the bid or estimate.

The bidder will state the price of each item or article contained in the specifications or schedules herein contained or hereto annexed, per pound, ton, dozen, gallon, yard or other unit of measure, by which the bids will be tested. The extensions must be made and footed up, as the bids will be read from the totals and awards made to the lowest bidder on this item.

Bids must be submitted in duplicate, each in a separate envelope. No bid will be accepted unless this provision is complied with.

Delivery will be required to be made at the time and in the manner and in such quantities as may be directed.

Blank forms and further information may be obtained at the office of the Department of Correction, the Borough of Manhattan, Municipal Building, New York City.

KATHARINE BEMENT DAVIS, Commissioner. j22,jy2

See General Instructions to Bidders on last page, last column, of the "City Record."

SEALED BIDS OR ESTIMATES WILL BE received by the Commissioner of Correction at Room 2400, Municipal Building, Manhattan, until 11 o'clock a. m., on

**FRIDAY, JULY 2, 1915.**  
FURNISHING AND DELIVERING 600 BARRELS FLOUR NO. 1, 1,800 BARRELS FLOUR NO. 2.

The time for the completion of the contract is by or before July 31st, 1915.

The amount of security required is thirty (30) per cent. of the amount of the bid or estimate.

The bidder will state the price of each item or article contained in the specifications or schedules herein contained or hereto annexed, per pound, ton, dozen, gallon, yard or other unit of measure, by which the bids will be tested. The extensions must be made and footed up, as the bids will be read from the totals and awards made to the lowest bidder on each item.

Bids must be submitted in duplicate, each in a separate envelope. No bid will be accepted unless this provision is complied with.

Delivery will be required to be made at the time and in the manner and in such quantities as stated in the specification.

Blank forms and further information may be obtained at the office of the Department of Correction, the Borough of Manhattan, Municipal Building, New York City.

KATHARINE BEMENT DAVIS, Commissioner. j22,jy2

See General Instructions to Bidders on last page, last column, of the "City Record."

## FIRE DEPARTMENT.

### Proposals.

SEALED BIDS OR ESTIMATES WILL BE received by the Fire Commissioner at his office, eleventh floor, Municipal Building, Manhattan, until 10:30 o'clock A. M., on

**WEDNESDAY, JULY 7, 1915.**  
FOR FURNISHING AND DELIVERING TWENTY-FOUR (24) MOTOR-DRIVEN HOSE WAGONS UNDER SEPARATE CONTRACTS AS FOLLOWS:

Item No. 1—Eight (8) Motor-Driven Hose Wagons.

Item No. 2—Eight (8) Motor-Driven Hose Wagons.

Item No. 3—Eight (8) Motor-Driven Hose Wagons.

The time for the delivery of the materials and supplies and the performance of each contract is one hundred and twenty (120) days.

The amount of security required is Fifty per cent. (50%) of the amount of the bid or estimate.

Bids may be made for any one or all three items, and the lowest bid on each item will be accepted. A bidder may bid on a single item (eight wagons), on two items (sixteen wagons) or on all three items (twenty-four wagons).

The bidder will state the price of each item or article contained in the specifications or schedules herein contained or hereto annexed, per wagon, or other unit of measure, by which the bids will be tested. The extension must be made and footed up, as the bids will be read from the total for each item and awards made to the lowest bidder on each item at a lump or aggregate sum.

Bids for supplies must be submitted in duplicate.

Delivery will be required to be made at the time and in the manner and in such quantities as may be directed.

Blank forms and further information may be obtained at the office of the Fire Department, eleventh floor, Municipal Building, Manhattan.

ROBERT ADAMSON, Fire Commissioner. j25,jy7

See General Instructions to Bidders on last page, last column, of the "City Record."

SEALED BIDS OR ESTIMATES WILL BE received by the Fire Commissioner at his office, eleventh floor, Municipal Building, Manhattan, until 10:30 o'clock A. M., on

**WEDNESDAY, JULY 7, 1915.**  
NO. 1—FOR FURNISHING AND DELIVERING TWELVE (12) FORTY CHEMICAL TANKS AND TWELVE (12) CHEMICAL HOSE REELS.

The time for the delivery of the articles, materials and supplies and the performance of the contract is Seventy-five (75) days.

The amount of security required is Fifty per cent. (50%) of the amount of the bid or estimate.

The bidder will state the price of each item or article contained in the specifications or schedules herein contained or hereto annexed, per pound, ton, dozen, gallon, yard or other unit of measure, by which the bids will be tested. The extension must be made and footed up, as the bids will be read from the total. The bids will be compared and the contract awarded at a lump or aggregate sum.

Bids for supplies must be submitted in duplicate.

Delivery will be required to be made at the time and in the manner and in such quantities as may be directed.

Blank forms and further information may be obtained at the office of the Fire Department, eleventh floor, Municipal Building, Manhattan.

ROBERT ADAMSON, Fire Commissioner. j25,jy7

See General Instructions to Bidders on last page, last column, of the "City Record."

SEALED BIDS OR ESTIMATES WILL BE received by the Fire Commissioner at his office, eleventh floor, Municipal Building, Manhattan, until 10:30 o'clock A. M., on

**WEDNESDAY, JUNE 30, 1915.**  
NO. 1—FOR FURNISHING AND DELIVERING COTTON RUBBER LINED FIRE HOSE: ITEM NO. 1—TWENTY THOUSAND (20,000) FEET OF 2½-INCH. ITEM NO. 2—TEN THOUSAND (10,000) FEET OF 1½-INCH.

The time for the delivery of the articles, materials and supplies and the performance of the contract is ninety (90) days.

The amount of security required is thirty per cent. (30%) of the amount of the bid or estimate.

The bidder will state the price of each item or article contained in the specifications or schedules herein contained or hereto annexed, per foot, by which the bids will be tested. The extension must be made, as the bids will be read from the total for each item and awards made to the lowest bidder on each item.

Bids for supplies must be submitted in duplicate.

Delivery will be required to be made at the time and in the manner and in such quantities as may be directed.

Blank forms and further information may be obtained at the office of the Fire Department, eleventh floor, Municipal Building, Manhattan.

ROBERT ADAMSON, Fire Commissioner. j19,30

See General Instructions to Bidders on last page, last column, of the "City Record."

materials and supplies and the performance of the contract is ninety (90) days.

The amount of security required is thirty per cent. (30%) of the amount of the bid or estimate.

The bidder will state the price of each item or article contained in the specifications or schedules herein contained or hereto annexed, per foot, by which the bids will be tested. The extension must be made, as the bids will be read from the total for each item and awards made to the lowest bidder on each item.

Bids for supplies must be submitted in duplicate.

Delivery will be required to be made at the time and in the manner and in such quantities as may be directed.

Blank forms and further information may be obtained at the office of the Fire Department, eleventh floor, Municipal Building, Manhattan.

ROBERT ADAMSON, Fire Commissioner. j19,30

See General Instructions to Bidders on last page, last column, of the "City Record."

SEALED BIDS OR ESTIMATES WILL BE received by the Fire Commissioner at his office, eleventh floor, Municipal Building, Manhattan, until 10:30 o'clock A. M. on

**MONDAY, JUNE 28, 1915.**  
NO. 1—FOR FURNISHING AND APPLYING TWENTY-SIX TWO-WHEEL GASOLINE-DRIVEN TRACTORS, SIXTEEN FOR FIRE ENGINES AND TEN FOR HOOK AND LADDER TRUCKS.

The time for the delivery of the articles, materials and supplies and the performance of the contract is One Hundred and Fifty (150) days.

The amount of security required is Thirty per cent. (30%) of the amount of the bid or estimate.

The bidder will state the price of each item or article contained in the specifications or schedules herein contained or hereto annexed, per tractor or other unit of measure, by which the bids will be tested. The extension must be made and footed up, as the bids will be read from the total. The bids will be compared and the contract awarded at a lump or aggregate sum.

Bids for supplies must be submitted in duplicate.

Delivery will be required to be made at the time and in the manner and in such quantities as may be directed.

Blank forms and further information may be obtained at the office of the Fire Department, eleventh floor, Municipal Building, Manhattan.

ROBERT ADAMSON, Fire Commissioner. j17,28

See General Instructions to Bidders on last page, last column, of the "City Record."

## BELLEVUE AND ALLIED HOSPITALS.

### Proposals.

SEALED BIDS OR ESTIMATES WILL BE received by the Board of Trustees in the Staff Room of Bellevue Hospital (entrance 415 E. 26th st.) until 12 o'clock noon on

**MONDAY, JUNE 28, 1915.**  
FOR PROVIDING ALL LABOR AND MATERIALS REQUIRED FOR ERECTING AND COMPLETING THE RECEIVING ROOM TO BE LOCATED AT THE FOOT OF EAST TWENTY-NINTH STREET, ON THE GROUNDS OF NEW BELLEVUE HOSPITAL, SITUATED ON FIRST AVENUE, BOUNDED BY TWENTY-SIXTH AND TWENTY-NINTH STREETS, BOROUGH OF MANHATTAN, CITY OF NEW YORK.

The time allowed for doing and completing all the work included under this contract will be not more than one hundred (100) consecutive calendar days.

The surety required on this contract will be one thousand dollars (\$1,000.00).

No bid will be considered unless it is accompanied by a deposit of fifty dollars (\$50.00), as provided in general instructions, last page of City Record.

The bidder will state the price for the complete job.

Bids must be submitted upon the blank forms prepared by the Department.

No proposal, after it shall have been deposited with the Department, will be allowed to be withdrawn for any reason whatever.

The bids will be compared and the contracts awarded as soon thereafter as practicable, according to law.

Blank forms and further information may be obtained at the office of the Contract Clerk and Auditor, entrance No. 400 East 29th Street, Borough of Manhattan.

BOARD OF TRUSTEES, BELLEVUE AND ALLIED HOSPITALS, BY JOHN W. BRANNAN, M. D., President. j17,28

See General Instructions to Bidders on last page, last column, of the "City Record."

## BOARD OF ELECTIONS.

### Proposals.

SEALED BIDS OR ESTIMATES WILL BE received by the Board of Elections of the City of New York at Room 1840, Municipal Building, Borough of Manhattan, City of New York, until 12 M. on

**TUESDAY, JUNE 29, 1915.**  
FOR FURNISHING AND DELIVERING STATIONERY, PRINTING AND SUPPLIES FOR ELECTION PURPOSES FOR THE YEAR 1915.

The time for delivery of the articles, materials and supplies and the performance of the contract for the Primary Election will be on or before September 27, 1915, and for the General Election on or before October 2 and November 1, 1915.

The amount of security for the performance of the contract shall be fifty (50) per cent. of the total amount for which the contract is awarded.

The bids will be compared and the contract awarded "in aggregate for all items."

Delivery will be required to be made at the various police stations or other points, as directed in the City at the time and in the manner and in such quantities as may be directed.

Blank forms and further information may be obtained and samples may be seen at the office of the Board of Elections of the City of New York, Room 1840, Municipal Building, Borough of Manhattan.

EDWARD F. BOYLE, MOSES M. McKEE, JAMES KANE, JACOB A. LIVINGSTON, Commissioners of Elections.

S. HOWARD COHEN, Chief Clerk. j17,29

Dated New York, June 17, 1915.

See General Instructions to Bidders on last page, last column, of the "City Record."

## BOARD OF ESTIMATE AND APPORTIONMENT.

### Notices of Public Hearings.

#### FRANCHISE MATTERS.

PUBLIC NOTICE IS HEREBY GIVEN THAT the public hearing, in accordance with the provisions of Sections 525 and 527 of the Greater New York Charter, of all persons interested, in order that this Board may deter-

mine whether, in its opinion, the electrical conductors in White Plains Road between Gun Hill Road and 242nd Street, and in Gun Hill Road between Westchester Avenue and the Boston Post Road, shall be placed underground, which hearing was, by resolution adopted July 30, 1914, fixed for September 21, 1914, and was continued from time to time until April 30, 1915, when it was continued until June 23, 1915, was continued until September 17, 1915, at ten o'clock A. M., in Room 16, City Hall, Borough of Manhattan, at which time and place all persons interested will be afforded an opportunity to appear and be heard.

JAMES D. McGANN, Assistant Secretary, Room 1307, Municipal Building, Telephone, 4560 Worth.

Dated, New York, June 23, 1915. j28,jy1,6,8,12,15,19,22,26,29,aug,2,5,9,12,16,19,23,26,30,32,7,9

### Notices of Public Hearings.

#### PUBLIC IMPROVEMENT MATTERS.

NOTICE IS HEREBY GIVEN THAT AT THE meeting of the Board of Estimate and Apportionment held on June 23, 1915, the Board continued until Thursday, July 1, 1915, the hearing in the matter of changing the map or plan of The City of New York by widening Dyckman Street on the southerly side from a point about 360 feet westerly from the westerly line of D Street to the pier and bulkhead line of the Hudson River, in the Borough of Manhattan, City of New York, which proposed change is more particularly shown upon a map or plan bearing the signature of the Acting Secretary of the Board of Estimate and Apportionment, and dated March 11, 1915.

The hearing will be held in the City Hall, Borough of Manhattan, City of New York, on Thursday, July 1, 1915, at 10 o'clock a. m.

Dated June 28, 1915. j28,jy1

JOSEPH HAAG, Secretary, Municipal Building, Telephone, 4560 Worth.

NOTICE IS HEREBY GIVEN THAT AT THE meeting of the Board of Estimate and Apportionment held on June 25th, 1915, the Board continued until July 1st, 1915, the hearing on the proposed reapportionment of the cost and expense of the proceeding for acquiring title to the property required for the widening of Flatbush Avenue Extension, between Concord Street and Nassau Street, Borough of Brooklyn.

The hearing will be held in the City Hall, Borough of Manhattan, City of New York, on Thursday, July 1st, 1915, at 10 o'clock a. m.

The following is the proposed reapportionment of cost and expense:

District No. 1 to bear 12½% of the entire cost and expense.

Comprises property designated on the maps of the Department of Taxes and Assessments for the year 1914 as Lots Nos. 9, 47 and 48, in Block No. 107; Lots Nos. 1, 2, 3, 5, 6, 7 and 9 in Block No. 108; and Lots Nos. 12, 13, 14, 15, 16, 17 and 18 in Block No. 118.

District No. 2 to bear 10% of the entire cost and expense.

Comprises the following area: Beginning at a point on the southerly line of Concord Street distant 25 feet easterly from the easterly line of Bridge Street, the said distance being measured at right angles to Bridge Street, and running thence southwardly and parallel with Bridge Street to a point distant 25 feet easterly from the easterly line of Flatbush Avenue Extension, said distance being measured at right angles to Flatbush Avenue Extension; thence southwardly and always distant 25 feet easterly from and parallel with the easterly line of Flatbush Avenue Extension to a point distant 100 feet northerly from the northerly side of DeKalb Avenue, the said distance being measured at right angles to DeKalb Avenue; thence westwardly and always distant 100 feet from and parallel with the northerly side of DeKalb Avenue to a point 25 feet westerly from the westerly side of Flatbush Avenue Extension, said distance being measured at right angles to Flatbush Avenue Extension; thence northwardly and always distant 25 feet westerly from and parallel with the westerly line of Flatbush Avenue Extension to the intersection with the southerly line of Concord Street; thence eastwardly along the southerly line of Concord Street to the point or place of beginning, excluding therefrom such land as is included in District No. 1.

District No. 3 to bear 17½% of the entire cost and expense.

Comprises the following area: Beginning at a point 25 feet easterly from the easterly side of Flatbush Avenue Extension, which point is also 100 feet northerly from the northerly side of DeKalb Avenue, and running thence southwardly and always distant 25 feet easterly from and parallel with the easterly line of Flatbush Avenue Extension and Flatbush Avenue to the intersection with the prolongation of a line distant 100 feet southerly from and parallel with the southerly line of Fourth Avenue, said distance being measured at right angles to Fourth Avenue; thence westwardly along the said line parallel with Fourth Avenue, and along the prolongation of the said line to a point distant 25 feet westerly from the westerly line of Flatbush Avenue, the said distance being measured at right angles to Flatbush Avenue; thence northwardly and always distant 25 feet westerly from and parallel with the westerly line of Flatbush Avenue and Flatbush Avenue Extension to a point 100 feet northerly from the northerly side of DeKalb Avenue, said distance being measured at right angles to DeKalb Avenue; thence eastwardly along a line distant 100 feet from and parallel with the northerly side of DeKalb Avenue to the point or place of beginning.

District No. 4 to bear 10% of the entire cost and expense.

Comprises the following area: Beginning at a point in the southerly line of Concord Street distant 150 feet easterly from the easterly line of Bridge Street, the said distance being measured at right angles to Bridge Street; and running thence



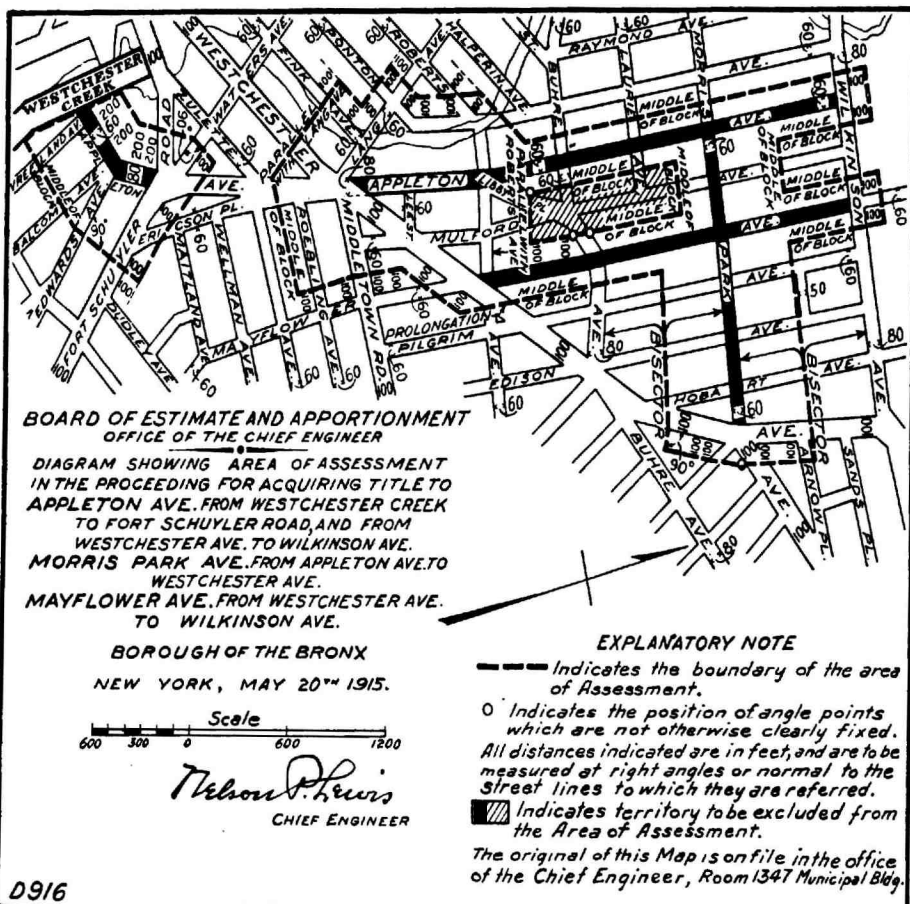
NOTICE IS HEREBY GIVEN THAT AT THE meeting of the Board of Estimate and Apportionment held on June 25, 1915, the Board continued until Thursday, July 1, 1915, the hearing in the matter of changing the map or plan of The City of New York by widening Howard Avenue between Pitkin Avenue and Eastern Parkway, and by changing the grades of Howard Avenue and of the intersecting streets affected thereby in the Borough of Brooklyn, City of

NOTICE IS HEREBY GIVEN THAT AT THE meeting of the Board of Estimate and Apportionment held on June 25, 1915, the Board continued until Thursday, July 1, 1915, the hearing on the proposed area of assessment in the matter of acquiring title to Appleton Avenue from Westchester Creek to Fort Schuyler Road, and

New York, which proposed change is more particularly shown upon a map or plan bearing the signature of the Commissioner of Public Works of the Borough, and dated December 29, 1914. The hearing will be held in the City Hall, Borough of Manhattan, City of New York, on Thursday, July 1, 1915, at 10 o'clock a. m. Dated May 28, 1915.

JOSEPH HAAG, Secretary, Municipal Building. Telephone, 4560 Worth. j28,jy1

from Westchester Avenue to Wilkinson Avenue; to Morris Park Avenue from Appleton Avenue to Westchester Avenue; and to Mayflower Avenue from Westchester Avenue to Wilkinson Avenue, Borough of The Bronx. The proposed area of assessment is described on the following diagram:



Dated May 28, 1915.  
JOSEPH HAAG, Secretary, Municipal Building. Telephone, 4560 Worth. j28,jy1

NOTICE IS HEREBY GIVEN THAT THE Board of Estimate and Apportionment of The City of New York, deeming it for the public interest so to do, proposes to change the map or plan of The City of New York so as to establish lines and grades for North Railroad Avenue, from Locust Avenue to Lincoln Avenue, Borough of Richmond, and that a meeting of said Board will be held in the Old Council Chamber, City Hall, Borough of Manhattan, City of New York, on Thursday, July 1, 1915, at 10 o'clock a. m., at which such proposed change will be considered by said Board; all of which is more particularly set forth and described in the following resolutions adopted by the Board on June 11, 1915, notice of the adoption of which is hereby given, viz.:

Resolved, That the Board of Estimate and Apportionment of The City of New York, in pursuance of the provisions of Section 442 of the Greater New York Charter, as amended, deeming it for the public interest so to do, proposes to change the map or plan of The City of New York, by establishing lines and grades for North Railroad Avenue, from Locust Avenue to Lincoln Avenue, in the Borough of Richmond, City of New York, which proposed change is more particularly shown upon a map or plan bearing the signature of the President of the Borough and dated May 21, 1915.

Resolved, That this Board consider the proposed change at a meeting of the Board, to be held in the City Hall, Borough of Manhattan, City of New York, on the 1st day of July, 1915, at 10 o'clock a. m.

Resolved, That the Secretary of this Board cause these resolutions and a notice to all persons affected thereby that the proposed change will be considered at a meeting of the Board to be held at the aforesaid time and place, to be published in the City Record for ten days continuously, Sundays and legal holidays excepted, prior to the 1st day of July, 1915.

Dated June 18, 1915.  
JOSEPH HAAG, Secretary, Board of Estimate and Apportionment, Municipal Building. Telephone, 4560 Worth. j18,j29

NOTICE IS HEREBY GIVEN THAT THE Board of Estimate and Apportionment of The City of New York, deeming it for the public interest so to do, proposes to change the map or plan of The City of New York so as to establish the lines and grades of South Street, from Waltham Street to New York Avenue, Borough of Queens, and that a meeting of said Board will be held in the Old Council Chamber, City Hall, Borough of Manhattan, City of New York, on Thursday, July 1, 1915, at 10 o'clock a. m., at which such proposed change will be considered by said Board; all of which is more particularly set forth and described in the following resolutions adopted by the Board on June 11, 1915, notice of the adoption of which is hereby given, viz.:

Resolved, That the Board of Estimate and Apportionment of The City of New York, in pursuance of the provisions of Section 442 of the Greater New York Charter, as amended, deeming it for the public interest so to do, proposes to change the map or plan of The City of New York by establishing lines and grades for South Street, from Waltham Street to New York Avenue, in the Borough of Queens, City of New York, which proposed change is more particularly shown upon a map or plan bearing the signature of the President of the Borough and dated March 8, 1912.

Resolved, That this Board consider the proposed change at a meeting of the Board to be held in the City Hall, Borough of Manhattan, City of New York, on the 1st day of July, 1915, at 10 o'clock a. m.

Resolved, That the Secretary of this Board cause these resolutions, and a notice to all persons affected thereby that the proposed change will be considered at a meeting of the Board to be held at the aforesaid time and place, to be published in the City Record for ten days continuously, Sundays and legal holidays excepted, prior to the 1st day of July, 1915.

Dated June 18, 1915.  
JOSEPH HAAG, Secretary, Board of Estimate and Apportionment, Municipal Building. Telephone, 4560 Worth. j18,j29

NOTICE IS HEREBY GIVEN THAT THE Board of Estimate and Apportionment of The City of New York, deeming it for the public interest so to do, proposes to change the map or plan of The City of New York so as to

change the lines and grades of the street system within the territory bounded by East 177th Street, St. Lawrence Avenue, Merrill Street and Beach Avenue, Borough of The Bronx, and that a meeting of said Board will be held in the Old Council Chamber, City Hall, Borough of Manhattan, City of New York, on Thursday, July 1, 1915, at 10 o'clock a. m., at which such proposed change will be considered by said Board; all of which is more particularly set forth and described in the following resolutions adopted by the Board on June 11, 1915, notice of the adoption of which is hereby given, viz.:

Resolved, That the Board of Estimate and Apportionment of The City of New York, in pursuance of the provisions of Section 442 of the Greater New York Charter, as amended, deeming it for the public interest so to do, proposes to change the map or plan of The City of New York by changing the lines and grades of the street system within the territory bounded by East 177th Street, St. Lawrence Avenue, Merrill Street and Beach Avenue, in the Borough of The Bronx, City of New York, which proposed change is more particularly shown upon a map or plan bearing the signature of the President of the Borough and dated March 24, 1915.

Resolved, That this Board consider the proposed change at a meeting of the Board to be held in the City Hall, Borough of Manhattan, City of New York, on the 1st day of July, 1915, at 10 o'clock a. m.

Resolved, That the Secretary of this Board cause these resolutions and a notice to all persons affected thereby that the proposed change will be considered at a meeting of the Board to be held at the aforesaid time and place, to be published in the City Record for ten days continuously, Sundays and legal holidays excepted, prior to the 1st day of July, 1915.

Dated June 18, 1915.  
JOSEPH HAAG, Secretary, Board of Estimate and Apportionment, Municipal Building. Telephone, 4560 Worth. j18,j29

NOTICE IS HEREBY GIVEN THAT THE Board of Estimate and Apportionment of The City of New York, deeming it for the public interest so to do, proposes to change the map or plan of The City of New York so as to change the grades of East 174th Street, between Boone Avenue and Devoe Avenue; to establish the lines and grades of a viaduct in East 174th Street between West Farms Road and Devoe Avenue; to change the grades of East 173rd Street, between West Farms Road and Boone Avenue; to change the grades of Boone Avenue, between East 173rd Street and a point 365 feet north of East 174th Street; and to change the grades of West Farms Road between a point about 320 feet south of East 174th Street and a point about 440 feet north of East 174th Street, Borough of The Bronx, and that a meeting of said Board will be held in the Old Council Chamber, City Hall, Borough of Manhattan, City of New York, on Thursday, July 1, 1915, at 10 o'clock a. m., at which such proposed change will be considered by said Board; all of which is more particularly set forth and described in the following resolutions adopted by the Board on June 11, 1915, notice of the adoption of which is hereby given, viz.:

Resolved, That the Board of Estimate and Apportionment of The City of New York, in pursuance of the provisions of Section 442 of the Greater New York Charter, as amended, deeming it for the public interest so to do, proposes to change the map or plan of The City of New York by changing the lines and grades of a viaduct in East 174th Street, between West Farms Road and Devoe Avenue; by changing the grades of East 173rd Street, between West Farms Road and Boone Avenue; by changing the grades of Boone Avenue, between East 173rd Street and a point 365 feet north of East 174th Street; and by changing the grades of West Farms Road, between a point about 320 feet south of East 174th Street and a point about 440 feet north of East 174th Street, in the Borough of The Bronx, City of New York, which proposed change is more particularly shown upon a map or plan bearing the signature of the President of the Borough and dated June 7, 1915.

Resolved, That this Board consider the proposed change at a meeting of the Board, to be held in the City Hall, Borough of Manhattan, City of New York, on the 1st day of July, 1915, at 10 o'clock a. m.

Resolved, That the Secretary of this Board cause these resolutions, and a notice to all persons affected thereby that the proposed change will be considered at a meeting of the Board to

be held at the aforesaid time and place, to be published in the City Record for ten days continuously, Sundays and legal holidays excepted, prior to the 1st day of July, 1915.

Dated June 18, 1915.  
JOSEPH HAAG, Secretary, Board of Estimate and Apportionment, Municipal Building. Telephone, 4560 Worth. j18,j29

NOTICE IS HEREBY GIVEN THAT AT THE meeting of the Board of Estimate and Apportionment held on June 11, 1915, the following resolutions were adopted:

Whereas, The Board of Estimate and Apportionment of The City of New York is considering the advisability of instituting proceedings to acquire title to the real property required for the opening and extending of the following streets in the Borough of Brooklyn, City of New York:

1. An extension of 2nd Avenue, from Hamilton Avenue to a new street 200 feet westerly therefrom; to a new street 200 feet northwest of the northwesterly line of 3rd Avenue and extending from the westerly side of Hamilton Avenue to the northerly side of 26th Street; together with a new street 200 feet west of the westerly side of Hamilton Avenue, extending from the proposed new street first mentioned to the southerly extension of 2nd Avenue as now laid out northeast of Hamilton Avenue.

2. First Avenue, between the southerly side of 39th Street and the northerly side of 41st Street; and

Whereas, The Board of Estimate and Apportionment is authorized and required at the time of the adoption of the resolution directing the institution of proceedings to acquire title to the real property required for the foregoing improvement to fix and determine upon an area or areas of assessment for benefit for said proceeding;

Resolved, That the Board of Estimate and Apportionment, in pursuance of the provisions of the Greater New York Charter, as amended, hereby gives notice that it is proposed to assess 25% of the entire cost and expense of the proceeding herein upon the following areas:

I. Bounded on the northwest by the bulkhead line of Gowanus Bay; on the northeast by a line distant 350 feet northeasterly from and parallel with the northeasterly line of 39th Street, the said distance being measured at right angles to 39th Street; on the southeast by a line midway between 1st Avenue and 2nd Avenue and by the prolongation of the said line; and on the southwest by a line midway between 50th Street and 51st Street and by the prolongation of the said line.

II. Beginning at a point on the easterly bulkhead line of Gowanus Canal where it is intersected by the prolongation of a line midway between 13th Street and 14th Street, and running thence southeasterly along the said line midway between 13th Street and 14th Street and along the prolongation of the said line to a point distant 500 feet easterly from the easterly line of Hamilton Avenue, the said distance being measured at right angles to Hamilton Avenue; thence southwardly and always distant 500 feet easterly from and parallel with the easterly line of Hamilton Avenue to a point distant 100 feet northwesterly from the northwesterly line of 3rd Avenue, the said distance being measured at right angles to 3rd Avenue; thence southwesterly and always distant 100 feet northwesterly from and parallel with the northwesterly line of 3rd Avenue to the intersection with the prolongation of the centre line of 27th Street; thence northwesterly along the prolongation of the centre line of 27th Street to the intersection with the bulkhead line of Gowanus Bay; thence northeasterly along the bulkhead line of Gowanus Bay and Gowanus Canal to the point or place of beginning.

Resolved, That the Board of Estimate and Apportionment hereby gives notice that it proposes to place the remainder of the entire cost and expense of the proceeding herein upon the Borough of Brooklyn, to be levied and collected with the taxes upon the real property in said Borough becoming due and payable in the year in which such costs and expense shall have been fixed and determined, provided that such costs and expense be ascertained in time to be included with the taxes on the real property of said Borough in the same year; and if not determined in time, the same is to be levied and collected with the taxes of the succeeding year.

Resolved, That this Board consider the proposed areas of assessment and apportionment of cost at a meeting of the Board to be held in The City of New York, Borough of Manhattan, in the City Hall, on Thursday, the 1st day of July, 1915, at 10 o'clock a. m., and that at the same time and place a public hearing thereon will then and there be had.

Resolved, That the Secretary of this Board cause these resolutions and a notice to all persons affected thereby to be published in the City Record and in the Corporation Newspapers for ten days prior to the 1st day of July, 1915.

Dated June 18, 1915.  
JOSEPH HAAG, Secretary, Municipal Building. Telephone, 4560 Worth. j18,j29

NOTICE IS HEREBY GIVEN THAT THE Board of Estimate and Apportionment of The City of New York, deeming it for the public interest so to do, proposes to change the map or plan of The City of New York so as to change the grades of the street system within the territory bounded by Third Avenue, 65th Street, Fourth Avenue, 64th Street, Fifth Avenue, Senator Street, Fourth Avenue and 67th Street, Borough of Brooklyn, and that a meeting of said Board will be held in the Old Council Chamber, City Hall, Borough of Manhattan, City of New York, on Thursday, July 1, 1915, at 10 o'clock a. m., at which such proposed change will be considered by said Board; all of which is more particularly set forth and described in the following resolutions adopted by the Board on June 11, 1915, notice of the adoption of which is hereby given, viz.:

Resolved, That the Board of Estimate and Apportionment of The City of New York, in pursuance of the provisions of Section 442 of the Greater New York Charter as amended, deeming it for the public interest so to do, proposes to change the map or plan of The City of New York by changing the grades of the street system within the territory bounded by Third Avenue, 65th Street, Fourth Avenue, 64th Street, Fifth Avenue, Senator Street, Fourth Avenue and 67th Street, in the Borough of Brooklyn, City of New York, which proposed change is more particularly shown upon a map or plan bearing the signature of the Commissioner of Public Works of the Borough, and dated April 21, 1915.

Resolved, That this Board consider the proposed change at a meeting of the Board, to be held in the City Hall, Borough of Manhattan, City of New York, on the 1st day of July, 1915, at 10 o'clock a. m.

Resolved, That the Secretary of this Board cause these resolutions, and a notice to all persons affected thereby that the proposed change will be considered at a meeting of the Board to be held at the aforesaid time and place, to be published in the City Record and the corporation newspapers for ten days continuously, Sundays and legal holidays excepted, prior to the 1st day of July, 1915.

Dated June 18, 1915.  
JOSEPH HAAG, Secretary, Municipal Building. Telephone, 4560 Worth. j18,j29

NOTICE IS HEREBY GIVEN THAT AT THE meeting of the Board of Estimate and Apportionment held on June 11, 1915, the following resolutions were adopted:

Whereas, The Board of Estimate and Apportionment is considering the advisability of enlarging the area of assessment in the proceeding authorized by said Board on March 21, 1912, for acquiring title to Twentieth Avenue, from 54th Street to Gravesend Avenue; and Fifty-second Street, from 18th Avenue to West Street, Borough of Brooklyn.

Resolved, That the Board of Estimate and Apportionment, in pursuance of the provisions of the Greater New York Charter, as amended, hereby gives notice that the following is the proposed enlarged area of assessment for benefit in this proceeding:

Beginning at a point on a line midway between 19th Avenue and 20th Avenue where it is intersected by a line midway between 64th Street and 65th Street, and running thence northwesterly along the said line midway between 19th Avenue and 20th Avenue to the intersection with a line midway between 54th Street and 55th Street; thence northwesterly along the said line midway between 54th Street and 55th Street to a point distant 100 feet southeasterly from the southeasterly line of 19th Avenue; thence northwesterly and parallel with 19th Avenue to the intersection with a line midway between 52nd Street and 53rd Street; thence northwesterly along the said line midway between 52nd Street and 53rd Street to a point distant 100 feet northwesterly from the northwesterly line of 18th Avenue; thence northwesterly and parallel with 18th Avenue to the intersection with a line midway between 51st Street and 52nd Street; thence southwesterly along the said line midway between 51st Street and 52nd Street to a point distant 100 feet southeasterly from the southeasterly line of 19th Avenue; thence northwesterly and parallel with 19th Avenue to the intersection with a line midway between 49th Street and 50th Street; thence southwesterly along the said line midway between 49th Street and 50th Street to the intersection with the prolongation of a line midway between 19th Avenue and 20th Avenue, as these streets are laid out between 50th Street and 51st Street; thence northwesterly along the said prolongation of a line midway between 19th Avenue and 20th Avenue to the intersection with the westerly line of Gravesend Avenue; thence easterly at right angles to Gravesend Avenue to a point distant 100 feet easterly from its easterly side; thence southwardly and parallel with Gravesend Avenue to the intersection with a line at right angles to Gravesend Avenue and passing through a point on its westerly side where it is intersected by the prolongation of a line midway between 20th Avenue and 21st Avenue, as these streets are laid out south of 53rd Street; thence westwardly along the said line at right angles to Gravesend Avenue to the intersection with its westerly side; thence southwesterly along the said prolongation of a line midway between 20th Avenue and 21st Avenue to the intersection with a line midway between West Street and Gravesend Avenue; thence southwardly along the said line midway between West Street and Gravesend Avenue to the intersection with a line at right angles to West Street and passing through a point on its westerly side where it is intersected by the prolongation of a line distant 100 feet northwesterly from the northwesterly line of 21st Avenue, the said distance being measured at right angles to 21st Avenue; thence westwardly along the said line at right angles to West Street to its westerly side; thence southwesterly along the said line parallel with 21st Avenue and along the prolongation of the said line to the intersection with a line midway between 54th Street and 55th Street; thence northwesterly along the said line midway between 54th Street and 55th Street to the intersection with a line midway between 20th Avenue and 21st Avenue; thence southwesterly along the said line midway between 20th Avenue and 21st Avenue to the intersection with a line midway between 64th Street and 65th Street; thence northwesterly along the said line midway between 64th Street and 65th Street to the point or place of beginning.

Resolved, That this Board consider the proposed enlarged area of assessment at a meeting of the Board to be held in The City of New York, Borough of Manhattan, in the City Hall on Thursday, the 1st day of July, 1915, at 10 o'clock a. m., and that at the same time and place a public hearing thereon will then and there be had.

Resolved, That the Secretary of this Board cause these resolutions and a notice to all persons affected thereby to be published in the City Record and in the Corporation Newspapers for ten days prior to the 1st day of July, 1915.

Dated June 18, 1915.  
JOSEPH HAAG, Secretary, Municipal Building. Telephone, 4560 Worth. j18,j29

NOTICE IS HEREBY GIVEN THAT THE Board of Estimate and Apportionment of The City of New York, deeming it for the public interest so to do, proposes to change the map or plan of The City of New York so as to change the lines of the street system within the territory bounded by Lefferts Avenue, the Main Line of the Long Island Railroad and Metropolitan Avenue, Borough of Queens, and that a meeting of said Board will be held in the Old Council Chamber, City Hall, Borough of Manhattan, City of New York, on Thursday, July 1, 1915, at 10 o'clock a. m., at which such proposed change will be considered by said Board; all of which is more particularly set forth and described in the following resolutions adopted by the Board on June 11, 1915, notice of the adoption of which is hereby given, viz.:

Resolved, That the Board of Estimate and Apportionment of The City of New York, in pursuance of the provisions of Section 442 of the Greater New York Charter as amended, deeming it for the public interest so to do, proposes to change the map or plan of The City of New York by changing the lines of the street system within the territory bounded by Lefferts Avenue, the Main Line of the Long Island Railroad and Metropolitan Avenue, in the Borough of Queens, City of New York, which proposed change is more particularly shown upon a map or plan bearing the signature of the President of the Borough, and dated September 28, 1914.

Resolved, That this Board consider the proposed change at a meeting of the Board, to be held in the City Hall, Borough of Manhattan, City of New York, on the 1st day of July, 1915, at 10 o'clock a. m.

Resolved, That the Secretary of this Board cause these resolutions, and a notice to all persons affected thereby that the proposed change will be considered at a meeting of the Board to be held at the aforesaid time and place, to be published in the City Record for ten days continuously, Sundays and legal holidays excepted, prior to the 1st day of July, 1915.

Dated June 18, 1915.  
JOSEPH HAAG, Secretary, Board of Estimate and Apportionment, Municipal Building. Telephone, 4560 Worth. j18,j29

NOTICE IS HEREBY GIVEN THAT AT THE meeting of the Board of Estimate and Apportionment held on June 11, 1915, the following resolutions were adopted:

Whereas, The Board of Estimate and Apportionment of The City of New York is considering the advisability of instituting proceedings to acquire title to the real property required for the opening and extending of Seventeenth Street from Queens Boulevard to Jackson Avenue, in the Borough of Queens, City of New York; and

Whereas, The Board of Estimate and Apportionment is authorized and required at the time of the adoption of the resolution directing the institution of proceedings to acquire title to the real property required for the foregoing improve-



ment to fix and determine upon an area or areas of assessment for benefit for said proceedings.

Resolved, That the Board of Estimate and Apportionment, in pursuance of the provisions of Section 973 of the Greater New York Charter, as amended, hereby gives notice that the following is the proposed area of assessment for benefit in these proceedings:

Beginning at a point on a line midway between 16th Street and 17th Street distant 100 feet northerly from the northerly line of Jackson Avenue, and running thence eastwardly and parallel with Jackson Avenue to the intersection with a line midway between 17th Street and 18th Street; thence southwardly and always midway between 17th Street and 18th Street and the prolongations thereof to the intersection with the center line of Woodside Avenue; thence eastwardly along the center line of Woodside Avenue to the intersection with the prolongation of a line midway between 17th Street and 19th Street, as these streets are laid out between Woodside Avenue and Sinclair Avenue; thence southwardly along the said line midway between 17th Street and 19th Street and along the prolongations thereof to the intersection with the prolongations of the easterly line of 17th Street and the westerly line of 19th Street, as these streets are laid out between Coler Avenue and Fitch Avenue; thence southwardly along the said bisecting line to the intersection with the center line of Queens Boulevard; thence westwardly along the center line of Queens Boulevard to the intersection with the prolongation of a line midway between 17th Street and Middagh Street, as these streets are laid out between Metz Avenue and Laurel Hill Boulevard; thence northwardly along the said line midway between 17th Street and Middagh Street and along the prolongations of the said line to the intersection with the center line of Woodside Avenue; thence eastwardly along the center line of Woodside Avenue to the intersection with the prolongation of a line midway between 16th Street and 17th Street, as these streets are laid out immediately north of Woodside Avenue; thence northwardly and always midway between 16th Street and 17th Street to the point of place of beginning.

Resolved, That this Board consider the proposed area of assessment at a meeting of the Board to be held in The City of New York, Borough of Manhattan, in the City Hall, on Thursday, the 1st day of July, 1915, at 10 a. m., and that at the same time and place a public hearing thereon will then and there be had.

Resolved, That the Secretary of this Board cause these resolutions and a notice to all persons affected thereby to be published in The City Record for ten days prior to the 1st day of July, 1915.

Dated June 18, 1915.  
JOSEPH HAAG, Secretary, Municipal Building. Telephone, 4560 Worth. j18,29

NOTICE IS HEREBY GIVEN THAT AT THE meeting of the Board of Estimate and Apportionment held on June 11, 1915, the following resolutions were adopted:

Whereas, The Board of Estimate and Apportionment is considering the advisability of amending the proceeding authorized by said Board on June 15, 1911, for acquiring title to Whitlock Avenue from Brown Place to Calamus Avenue, Borough of Queens, by excluding therefrom the section of Whitlock Avenue between Nassau Avenue and Division Avenue; the proposed amended proceeding providing for the acquisition of title to Whitlock Avenue from Brown Place to Nassau Avenue; and Homans (Whitlock Avenue) from Division Avenue to Calamus Avenue.

Resolved, that the Board of Estimate and Apportionment, in pursuance of the provisions of the Greater New York Charter, as amended, hereby gives notice that the following is the proposed modified area of assessment for benefit in this proposed amended proceeding:

I. Beginning at a point on the prolongation of a line distant 200 feet northerly from and parallel with the northerly line of Whitlock Avenue as this street is laid out adjoining Brown Place, the said distance being measured at right angles to Whitlock Avenue where it is intersected by a line distant 100 feet westerly from and parallel with the westerly line of Brown Place, the said distance being measured at right angles to Brown Place, and running thence eastwardly along the said line parallel with Whitlock Avenue and along the prolongation of the said line to the intersection with a line parallel with Brown Place and passing through a point on the northerly line of Whitlock Avenue midway between Brown Place and Juniper Avenue; thence southwardly along the said line parallel with Brown Place to a point distant 100 feet northerly from the northerly line of Whitlock Avenue, the said distance being measured at right angles to Whitlock Avenue; thence eastwardly and always distant 100 feet northerly from and parallel with the northerly line of Whitlock Avenue to the intersection with a line midway between Firth Avenue and Bittman Street; thence northwardly along the said line midway between Firth Avenue and Bittman Street to the intersection with a line extending from a point on the center line of Firth Avenue midway between Whitlock Avenue and Grand Street to a point on the center line of Bittman Street midway between

NOTICE IS HEREBY GIVEN THAT AT THE meeting of the Board of Estimate and Apportionment held on June 11, 1915, the following resolutions were adopted:

Whereas, The Board of Estimate and Apportionment of The City of New York is considering the advisability of instituting proceedings to acquire title to the real property required for the opening and extending of St. Felix Avenue from Cooper Avenue to Charlotte Place, in the Borough of Queens, City of New York; and

Whereas, The Board of Estimate and Appor-

tionment is authorized and required at the time of the adoption of the resolution directing the institution of proceedings to acquire title to the real property required for the foregoing improvement to fix and determine upon an area or areas of assessment for benefit for said proceedings.

Resolved, That the Board of Estimate and Apportionment, in pursuance of the provisions of Section 973 of the Greater New York Charter, as amended, hereby gives notice that the proposed area of assessment for benefit in this proceeding is as shown on the following diagram:

Resolved, That this Board consider the proposed area of assessment at a meeting of the Board to be held in The City of New York, Borough of Manhattan, in the City Hall, on Thursday, the 1st day of July, 1915, at 10 a. m., and that at the same time and place a public hearing thereon will then and there be had.

Resolved, That the Secretary of this Board cause these resolutions and a notice to all persons affected thereby to be published in The City Record for ten days prior to the 1st day of July, 1915.

Dated June 18, 1915.  
JOSEPH HAAG, Secretary, Municipal Building. Telephone, 4560 Worth. j18,29

Whitlock Avenue and Grand Street; thence eastwardly along a succession of straight lines intersecting respectively the center lines of each of the streets between Firth Avenue and Powell Street at points on the said center lines which are midway between their respective intersections with the southerly line of Grand Street and the northerly line of Whitlock Avenue, to the intersection with the center line of Powell Street; thence eastwardly and always parallel with and equidistant from the northerly line of North Hempstead Plank Road, as this street is in use and commonly recognized, to the intersection with the prolongation of a line midway between Van Dusen Street and Griffenberg Street; thence southwardly along the said line midway between Van Dusen Street and Griffenberg Street and along the prolongation of the said line, to the intersection with the prolongation of a line midway between Whitlock Avenue and Caldwell Avenue, as these streets are laid out east of Firth Avenue; thence westwardly along the said line midway between Whitlock Avenue and Caldwell Avenue, and along the prolongation of the said line to a point midway between Firth Avenue and Bittman Street; thence northwardly along a line midway between Firth Avenue and Bittman Street to the intersection with the prolongation of a line midway between Whitlock Avenue and Beatrice Place; thence westwardly along the said line midway between Whitlock Avenue and Beatrice Place and along the prolongations of the said line to the intersection with a line parallel with Brown Place and passing through the point of beginning; thence northwardly along the said line parallel with Brown Place to the point of place of beginning.

II. Bounded on the north by a line midway between Homans Avenue and Lewis Avenue and by the prolongations of the said line; on the east by the westerly property line of the Long Island Railroad; on the south by a line midway between Homans Avenue and Union Court, and by the prolongations of the said line; and on the west by a line midway between Carter Place and Division Avenue.

Resolved, that this Board consider the proposed modified area of assessment at a meeting of the Board to be held in The City of New York, Borough of Manhattan, in the City Hall, on Thursday, July 1, 1915, at 10 A. M., and that at the same time and place a public hearing thereon will then and there be had.

Resolved, that the Secretary of this Board cause these resolutions and a notice to all persons affected thereby to be published in The City Record for ten days prior to the 1st day of July, 1915.

Dated June 18, 1915.

JOSEPH HAAG, Secretary, Municipal Building. Telephone, 4560 Worth. j18,29

NOTICE IS HEREBY GIVEN THAT THE Board of Estimate and Apportionment of The City of New York, deeming it for the public interest so to do, proposes to change the map or plan of The City of New York so as to change the lines and grades of New York Avenue, from Jewett Avenue to Manor Road; and change the grades of Manor Road, from Maine Avenue to Benedict Street; of Jewett Avenue, from College Avenue to Benedict Street; and of Glendale Avenue, DuBois Avenue and Greenleaf Avenue, from College Avenue to New York Avenue, Borough of Richmond, and that a meeting of said Board will be held in the Old Council Chamber, City Hall, Borough of Manhattan, City of New York, on Thursday, July 1, 1915, at 10 o'clock a. m., at which such proposed change will be considered by said Board; all of which is more particularly set forth and described in the following resolutions adopted by the Board on June 11, 1915, notice of the adoption of which is hereby given, viz:

Resolved, That the Board of Estimate and Apportionment of The City of New York, in pursuance of the provisions of Section 442 of the Greater New York Charter, as amended, deeming it for the public interest so to do, proposes to change the map or plan of The City of New York by changing the lines and grades of New York Avenue, from Jewett Avenue to Manor Road; and changing the grades of Manor Road, from Maine Avenue to Benedict Street; of Jewett Avenue, from College Avenue to Benedict Street; and of Glendale Avenue, DuBois Avenue and Greenleaf Avenue, from College Avenue to New York Avenue, in the Borough of Richmond, City of New York, which proposed change is more particularly shown upon a map or plan bearing the signature of the President of the Borough and dated February 1, 1915.

Resolved, That this Board consider the proposed change at a meeting of the Board to be held in the City Hall, Borough of Manhattan, City of New York, on the 1st day of July, 1915, at 10 o'clock a. m.

Resolved, That the Secretary of this Board cause these resolutions and a notice to all persons affected thereby that the proposed change will be considered at a meeting of the Board to be held at the aforesaid time and place, to be published in the City Record for ten days continuously, Sundays and legal holidays excepted, prior to the 1st day of July, 1915.

Dated June 18, 1915.  
JOSEPH HAAG, Secretary, Board of Estimate and Apportionment, Municipal Building. Telephone, 4560 Worth. j18,29

tionment is authorized and required at the time of the adoption of the resolution directing the institution of proceedings to acquire title to the real property required for the foregoing improvement to fix and determine upon an area or areas of assessment for benefit for said proceedings.

Resolved, That the Board of Estimate and Apportionment, in pursuance of the provisions of Section 973 of the Greater New York Charter, as amended, hereby gives notice that the proposed area of assessment for benefit in this proceeding is as shown on the following diagram:

Resolved, That this Board consider the proposed area of assessment at a meeting of the Board to be held in The City of New York, Borough of Manhattan, in the City Hall, on Thursday, the 1st day of July, 1915, at 10 a. m., and that at the same time and place a public hearing thereon will then and there be had.

Resolved, That the Secretary of this Board cause these resolutions and a notice to all persons affected thereby to be published in The City Record for ten days prior to the 1st day of July, 1915.

Dated June 18, 1915.  
JOSEPH HAAG, Secretary, Municipal Building. Telephone, 4560 Worth. j18,29

NOTICE IS HEREBY GIVEN THAT THE Board of Estimate and Apportionment of The City of New York, deeming it for the public interest so to do, proposes to change the map or plan of The City of New York so as to change the lines and grades of the street system within the territory bounded by 16th Avenue, 53rd Street, 19th Avenue and 60th Street, in the Borough of Brooklyn, and that a meeting of said Board will be held in the Old Council Chamber, City Hall, Borough of Manhattan, City of New York, on Thursday, July 1, 1915, at 10 o'clock A. M., at which such proposed change will be considered by said Board; all of which is more particularly set forth and described in the following resolutions adopted by the Board on June 11, 1915, notice of the adoption of which is hereby given, viz:

Resolved, That the Board of Estimate and Apportionment of The City of New York, in pursuance of the provisions of Section 442 of the Greater New York Charter as amended, deeming it for the public interest so to do, proposes to change the map or plan of The City of New York by changing the lines and grades of the street system within the territory bounded by 16th Avenue, 53rd Street, 19th Avenue and 60th Street, in the Borough of Brooklyn, City of New York, which proposed change is more particularly shown upon a map or plan bearing the signature of the Commissioner of Public Works of the Borough, and dated May 29, 1915.

Resolved, That this Board consider the proposed change at a meeting of the Board, to be held in the City Hall, Borough of Manhattan, City of New York, on the 1st day of July, 1915, at 10 o'clock a. m.

Resolved, That the Secretary of this Board cause these resolutions, and a notice to all persons affected thereby that the proposed change will be considered at a meeting of the Board to be held at the aforesaid time and place, to be published in the City Record and the corporation newspapers for ten days continuously, Sundays and legal holidays excepted, prior to the 1st day of July, 1915.

Dated June 18, 1915.  
JOSEPH HAAG, Secretary, Municipal Building. Telephone, 4560 Worth. j18,29

NOTICE IS HEREBY GIVEN THAT THE Board of Estimate and Apportionment of The City of New York, deeming it for the public interest so to do, proposes to change the map or

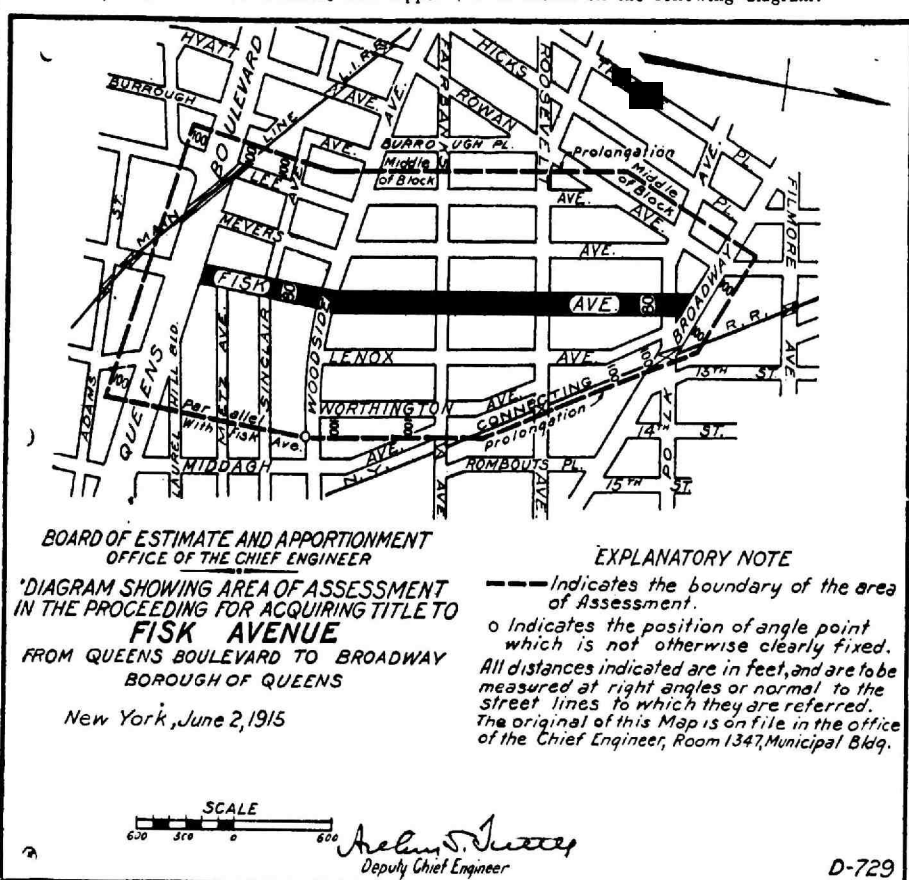
NOTICE IS HEREBY GIVEN THAT AT THE meeting of the Board of Estimate and Apportionment held on June 11, 1915, the following resolutions were adopted:

Whereas, The Board of Estimate and Apportionment of The City of New York is considering the advisability of instituting proceedings to acquire title to the real property required for the opening and extending of Fisk Avenue, from Queens Boulevard to Broadway, in the Borough of Queens, City of New York; and

Whereas, The Board of Estimate and Appor-

tionment is authorized and required at the time of the adoption of the resolution directing the institution of proceedings to acquire title to the real property required for the foregoing improvement to fix and determine upon an area or areas of assessment for benefit for said proceedings.

Resolved, That the Board of Estimate and Apportionment, in pursuance of the provisions of Section 973 of the Greater New York Charter, as amended, hereby gives notice that the proposed area of assessment for benefit in this proceeding is as shown on the following diagram:



Resolved, That this Board consider the proposed area of assessment at a meeting of the Board to be held in The City of New York, Borough of Manhattan, in the City Hall, on Thursday, the 1st day of July, 1915, at 10 a. m., and that at the same time and place a public hearing thereon will then and there be had.

Resolved, That the Secretary of this Board

cause these resolutions and a notice to all persons affected thereby to be published in The City Record for ten days prior to the 1st day of July, 1915.

Dated June 18, 1915.  
JOSEPH HAAG, Secretary, Municipal Building. Telephone, 4560 Worth. j18,29

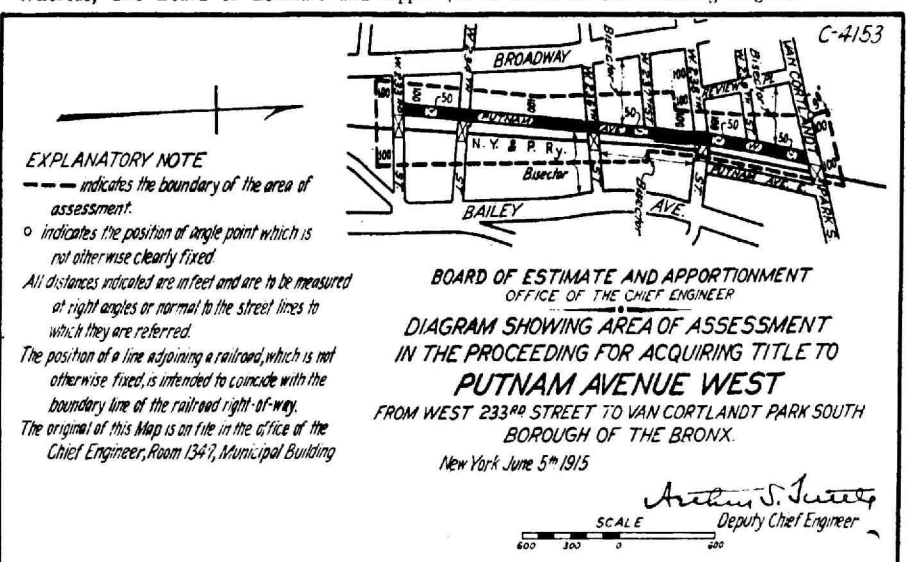
NOTICE IS HEREBY GIVEN THAT THE meeting of the Board of Estimate and Apportionment held on June 11, 1915, the following resolutions were adopted:

Whereas, The Board of Estimate and Apportionment of The City of New York is considering the advisability of instituting proceedings to acquire title to the real property required for the opening and extending of Putnam Avenue West from West 233rd Street to Van Cortlandt Park South, in the Borough of The Bronx, City of New York; and

Whereas, The Board of Estimate and Appor-

tionment is authorized and required at the time of the adoption of the resolution directing the institution of proceedings to acquire title to the real property required for the foregoing improvement to fix and determine upon an area or areas of assessment for benefit for said proceedings.

Resolved, That the Board of Estimate and Apportionment, in pursuance of the provisions of Section 973 of the Greater New York Charter, as amended, hereby gives notice that the proposed area of assessment for benefit in this proceeding is as shown on the following diagram:



Resolved, That this Board consider the proposed area of assessment at a meeting of the Board to be held in The City of New York, Borough of Manhattan, in the City Hall, on Thursday, the 1st day of July, 1915, at 10 a. m., and that at the same time and place a public hearing thereon will then and there be had.

Resolved, That the Secretary of this Board

cause these resolutions and a notice to all persons affected thereby to be published in The City Record for ten days prior to the 1st day of July, 1915.

Dated June 18, 1915.  
JOSEPH HAAG, Secretary, Municipal Building. Telephone, 4560 Worth. j18,29

NOTICE IS HEREBY GIVEN THAT THE Board of Estimate and Apportionment of The City of New York, deeming it for the public interest so to do, proposes to change the map or plan of The City of New York so as to change the lines and grades of the street system within the territory bounded by 16th Avenue, 53rd Street, 19th Avenue and 60th Street, in the Borough of Brooklyn, and that a meeting of said Board will be held in the Old Council Chamber, City Hall, Borough of Manhattan, City of New York, on Thursday, July 1, 1915, at 10 o'clock A. M., at which such proposed change will be considered by said Board; all of which is more particularly set forth and described in the following resolutions adopted by the Board on June 11, 1915, notice of the adoption of which is hereby given, viz:

Resolved, That the Board of Estimate and Apportionment of The City of New York, in pursuance of the provisions of Section 442 of the Greater New York Charter as amended, deeming it for the public interest so to do, proposes to change the map or plan of The City of New York by changing the lines and grades of the street system within the territory bounded by 16th Avenue, 53rd Street, 19th Avenue and 60th Street, in the Borough of Brooklyn, City of New York, which proposed change is more particularly shown upon a map or plan bearing the signature of the Commissioner of Public Works of the Borough, and dated May 29, 1915.

Resolved, That this Board consider the proposed change at a meeting of the Board, to be held in the City Hall, Borough of Manhattan, City of New York, on the 1st day of July, 1915, at 10 o'clock a. m.

Resolved, That the Secretary of this Board cause these resolutions, and a notice to all persons affected thereby that the proposed change will be considered at a meeting of the Board to be held at the aforesaid time and place, to be published in the City Record and the corporation newspapers for ten days continuously, Sundays and legal holidays excepted, prior to the 1st day of July, 1915.

Dated June 18, 1915.  
JOSEPH HAAG, Secretary, Municipal Building. Telephone, 4560 Worth. j18,29

NOTICE IS HEREBY GIVEN THAT THE Board of Estimate and Apportionment of The City of New York, deeming it for the public interest so to do, proposes to change the map or

plan of The City of New York so as to change the lines of the street system within the territory bounded by Pennsylvania Avenue, Cozine Avenue, Atkins Avenue, Schroeders Avenue, Spring Creek Basin and Jamaica Bay, Borough of Brooklyn, and that a meeting of said Board will be held in the Old Council Chamber, City Hall, Borough of Manhattan, City of New York, on Thursday, July 1, 1915, at 10 o'clock A. M., at which such proposed change will be considered by said Board; all of which is more particularly set forth and described in the following resolutions adopted by the Board on June 11, 1915, notice of the adoption of which is hereby given, viz:

Resolved, That the Board of Estimate and Apportionment of The City of New York, in pursuance of the provisions of Section 442 of the Greater New York Charter as amended, deeming it for the public interest so to do, proposes to change the map or plan of The City of New York by changing the lines of the street system heretofore laid out and establishing the lines of a new street system within the territory bounded by Pennsylvania Avenue, Cozine Avenue, Atkins Avenue, Schroeders Avenue, Spring Creek Basin and Jamaica Bay; and by closing Vandalla Avenue as heretofore laid out between Pennsylvania Avenue and Bradford Street, excepting so much thereof as falls within the lines of the intersecting streets and within the lines of Vandalla Avenue as now to be laid out in the Borough of Brooklyn, City of New York, which proposed change is more particularly shown upon a map or plan bearing the signature of the Commissioner of Public Works of the Borough, and dated April 6, 1915.

Resolved, That this Board consider the proposed change at a meeting of the Board, to be held in the City Hall, Borough of Manhattan, City of New York, on the 1st day of July, 1915, at 10 o'clock a. m.

Resolved, That the Secretary of this Board cause these resolutions, and a notice to all persons affected thereby that the proposed change will be considered at a meeting of the Board to be held at the aforesaid time and place, to be published in the City Record and the corporation newspapers for ten days continuously, Sundays and legal holidays excepted, prior to the 1st day of July, 1915.

Dated June 18, 1915.  
JOSEPH HAAG, Secretary, Municipal Building. Telephone, 4560 Worth. j18,29



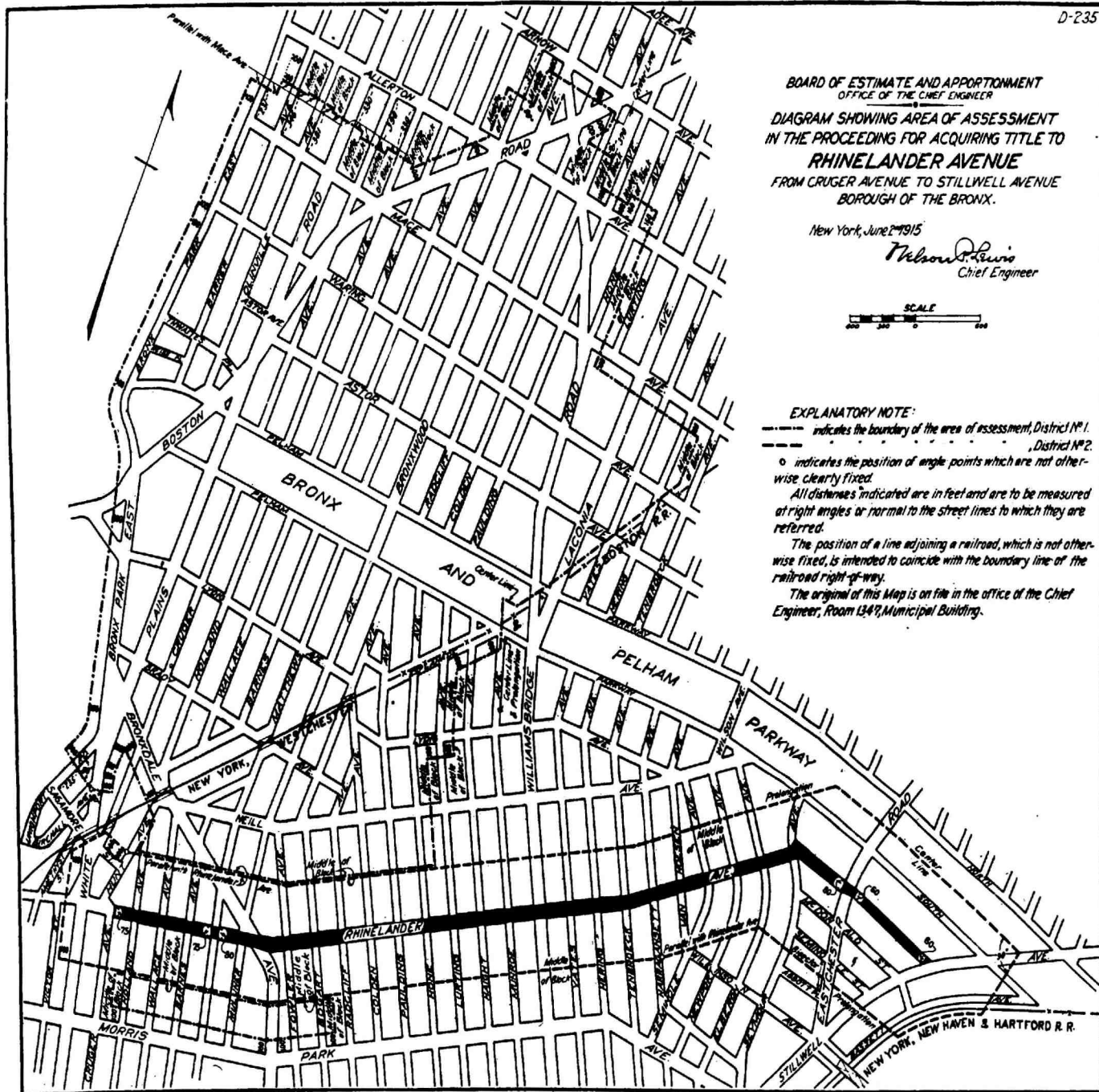
NOTICE IS HEREBY GIVEN THAT AT THE meeting of the Board of Estimate and Apportionment held on June 11, 1915, the following resolutions were adopted:

Whereas, the Board of Estimate and Apportionment of the City of New York is considering the advisability of instituting proceedings to acquire title to the real property required for the opening and extending of Rhinelander Avenue from Cruger Avenue to Stillwell Avenue, in the Borough of The Bronx, City of New York; and

Whereas, the Board of Estimate and Apportionment is authorized and required at the time of the adoption of the resolution directing the institution of proceedings to acquire title to the real property required for the foregoing improvement to fix and determine upon an area or areas of assessment for benefit for said proceedings.

Resolved, that the Board of Estimate and Apportionment, in pursuance of the provisions of Section 973 of the Greater New York Charter, as amended, hereby gives notice that it is proposed to assess  $\frac{1}{2}$  of the entire cost and ex-

pense of acquiring title to that portion of Rhinelander Avenue extending from Cruger Avenue to Muliner Avenue upon district (No. 1) tributary to the sewer designed to follow this portion of the street; and that it is proposed to assess the remainder of the entire cost and expense of the proceeding for acquiring title to Rhinelander Avenue from Cruger Avenue to Stillwell Avenue upon a local district of assessment (No. 2), these districts to include the territory shown on the following diagram, and designated respectively District No. 1 and District No. 2:



Resolved, that this Board consider the proposed districts of assessment and apportionment of cost at a meeting of the Board to be held in the City of New York, Borough of Manhattan, in the City Hall, on Thursday, July 1, 1915, at

10 a. m., and that at the same time and place a public hearing thereon will then and there be had. Resolved, that the Secretary of this Board cause these resolutions and a notice to all persons affected thereby to be published in the City

Record for ten days prior to the 1st day of July, 1915.

Dated June 18, 1915.  
JOSEPH HAAG, Secretary, Municipal Building. Telephone, 4560 Worth. j18,29

NOTICE IS HEREBY GIVEN THAT THE

Board of Estimate and Apportionment of The City of New York, deeming it for the public interest so to do, proposes to change the map or plan of The City of New York so as to change the lines and grades of the street system within the territory bounded by Grand Street, Calamus Avenue, Caldwell Avenue, Gwydir Street, Bowne Place, Corinth Avenue, Jansen Avenue, Weiss Avenue, Caldwell Avenue, Powell Street, Whitlock Avenue and LaForce Street, Borough of Queens, and that a meeting of said Board will be held in the Old Council Chamber, City Hall, Borough of Manhattan, City of New York, on Thursday, July 1, 1915, at 10 o'clock A. M., at which such proposed change will be considered by said Board; all of which is more particularly set forth and described in the following resolutions adopted by the Board on June 11, 1915, notice of the adoption of which is hereby given, viz.:

Resolved, That the Board of Estimate and Apportionment of The City of New York, in pursuance of the provisions of Section 442 of the Greater New York Charter as amended, deeming it for the public interest so to do, proposes to change the map or plan of The City of New York by changing the lines and grades of the street system within the territory bounded by Grand Street, Calamus Avenue, Caldwell Avenue, Gwydir Street, Bowne Place, Corinth Avenue, Jansen Avenue, Weiss Avenue, Caldwell Avenue, Powell Street, Whitlock Avenue and LaForce Street, in the Borough of Queens, City of New York, which proposed change is more particularly shown upon a map or plan bearing the signature of the President of the Borough, and dated May 4, 1914.

Resolved, That this Board consider the proposed change at a meeting of the Board, to be held in the City Hall, Borough of Manhattan, City of New York, on the 1st day of July, 1915, at 10 o'clock a. m.

Resolved, That the Secretary of this Board cause these resolutions, and a notice to all persons affected thereby that the proposed change will be considered at a meeting of the Board to be held at the aforesaid time and place, to be published in the City Record for ten days continuously, Sundays and legal holidays excepted, prior to the 1st day of July, 1915.

Dated June 18, 1915.  
JOSEPH HAAG, Secretary, Board of Estimate and Apportionment, Municipal Building. Telephone, 4560 Worth. j18,29

NOTICE IS HEREBY GIVEN THAT THE

Board of Estimate and Apportionment of The City of New York, deeming it for the public interest so to do, proposes to change the map or plan of The City of New York so as to close and discontinue Trains Meadow Road from Hayes Avenue, near 20th Street, to Roosevelt Avenue, near 27th Street; Baxter Avenue from Roosevelt Avenue, near 27th Street, to 29th Street, and Leverich Avenue from 29th Street to Elmhurst Avenue; and to lay out Elmhurst Avenue from Roosevelt Avenue to 34th Street, Borough of Queens, and that a meeting of said Board will be held in the Old Council Chamber, City Hall, Borough of Manhattan, City of New York, on Thursday, July 1, 1915, at 10 o'clock A. M., at which such proposed change will be considered by said Board; all of which is more particularly set forth and described in the following resolutions adopted by the Board on June 11, 1915, notice of the adoption of which is hereby given, viz.:

Resolved, That the Board of Estimate and Apportionment of The City of New York, in pursuance of the provisions of Section 442 of the Greater New York Charter as amended, deeming

it for the public interest so to do, proposes to change the map or plan of The City of New York by closing and discontinuing the East Branch of Trains Meadow Road from Hayes Avenue to 21st Street; from 21st Street to 22nd Street; from 22nd Street to Fillmore Avenue; from Fillmore Avenue to 23rd Street; from 23rd Street to 24th Street; from 24th Street to Polk Avenue; from Polk Avenue to 25th Street; from 25th Street to 26th Street; from 26th Street to Baxter Avenue; by closing and discontinuing Baxter Avenue from the East Branch of the Trains Meadow Road to 27th Street; from 27th Street to 28th Street; from 28th Street to Polk Avenue; from Polk Avenue to 29th Street; from 29th Street to Leverich Avenue; and by closing and discontinuing Leverich Avenue from Baxter Avenue to 30th Street; from 30th Street to Polk Avenue; from Polk Avenue to 31st Street; from 31st Street to 32nd Street; from 32nd Street to 33rd Street; from 33rd Street to Elmhurst Avenue; and by laying out Elmhurst Avenue from Roosevelt Avenue to 34th Street, in the Borough of Queens, City of New York, which proposed change is more particularly shown upon a map or plan bearing the signature of the President of the Borough, and dated January 6, 1914.

Resolved, That this Board consider the proposed change at a meeting of the Board, to be held in the City Hall, Borough of Manhattan, City of New York, on the 1st day of July, 1915, at 10 o'clock a. m.

Resolved, That the Secretary of this Board cause these resolutions, and a notice to all persons affected thereby that the proposed change will be considered at a meeting of the Board to be held at the aforesaid time and place, to be published in the City Record for ten days continuously, Sundays and legal holidays excepted, prior to the 1st day of July, 1915.

Dated June 18, 1915.  
JOSEPH HAAG, Secretary, Board of Estimate and Apportionment, Municipal Building. Telephone, 4560 Worth. j18,29

NOTICE IS HEREBY GIVEN THAT THE

Board of Estimate and Apportionment of The City of New York, deeming it for the public interest so to do, proposes to change the map or plan of The City of New York so as to establish lines and grades for the street system within the territory bounded approximately by Ridgewood Place, Castleton Avenue, Brighton Avenue, Portland Place, Castleton Avenue, Duer Lane and Barrett Boulevard, and for Forest Avenue, from Greenwood Avenue to Ridgewood Place, Borough of Richmond, and that a meeting of said Board will be held in the Old Council Chamber, City Hall, Borough of Manhattan, City of New York, on Thursday, July 1, 1915, at 10 o'clock a. m., at which such proposed change will be considered by said Board; all of which is more particularly set forth and described in the following resolutions adopted by the Board on June 11, 1915, notice of the adoption of which is hereby given, viz.:

Resolved, That the Board of Estimate and Apportionment of The City of New York, in pursuance of the provisions of Section 442 of the Greater New York Charter, as amended, deeming it for the public interest so to do, proposes to change the map or plan of The City of New York by establishing lines and grades for the street system within the territory bounded approximately by Ridgewood Place, Castleton Avenue, Brighton Avenue, Portland Place, Castleton Avenue, Duer Lane and Barrett Boulevard; and for Forest Avenue, from Greenwood Avenue to Ridgewood Place, in the Borough of Richmond, City of New York, which proposed change is more particularly shown upon a map or plan

bearing the signature of the President of the Borough and dated May 5, 1915.

Resolved, That this Board consider the proposed change at a meeting of the Board to be held in the City Hall, Borough of Manhattan, City of New York, on the 1st day of July, 1915, at 10 o'clock a. m.

Resolved, That the Secretary of this Board cause these resolutions and a notice to all persons affected thereby that the proposed change will be considered at a meeting of the Board to be held at the aforesaid time and place, to be published in the City Record for ten days continuously, Sundays and legal holidays excepted, prior to the 1st day of July, 1915.

Dated June 18, 1915.  
JOSEPH HAAG, Secretary, Board of Estimate and Apportionment, Municipal Building. Telephone 4560 Worth. j18,29

NOTICE IS HEREBY GIVEN THAT THE

Board of Estimate and Apportionment of The City of New York, deeming it for the public interest so to do, proposes to change the map or plan of The City of New York so as to change the lines and grades of the street system within the territory bounded by Riverside Drive, West 181st Street, Haven Avenue, Fort Washington Avenue and West 165th Street, Borough of Manhattan, and that a meeting of said Board will be held in the Old Council Chamber, City Hall, Borough of Manhattan, City of New York, on Thursday, July 1, 1915, at 10 o'clock A. M., at which such proposed change will be considered by said Board; all of which is more particularly set forth and described in the following resolutions adopted by the Board on June 11, 1915, notice of the adoption of which is hereby given, viz.:

Resolved, That the Board of Estimate and Apportionment of The City of New York, in pursuance of the provisions of Section 442 of the Greater New York Charter as amended, deeming it for the public interest so to do, proposes to change the map or plan of The City of New York by establishing lines and grades for the Service Street adjoining Riverside Drive upon the east from a point about 440 feet north of West 165th Street to a point about 950 feet south of West 181st Street; by changing the lines and grades of West 177th Street between Haven Avenue and Riverside Drive; by discontinuing a portion of West 177th Street and of the Service Street north of West 177th Street adjoining Riverside Drive upon the east; by laying out a Public Park within the area bounded by the proposed Service Street, Riverside Drive and West 177th Street as now to be laid out; and by changing the grade of Riverside Drive from a point about opposite West 173rd Street to a point about opposite West 180th Street, in the Borough of Manhattan, City of New York, which proposed change is more particularly shown upon a map or plan bearing the signature of the President of the Borough, and dated May 1, 1915.

Resolved, That this Board consider the proposed change at a meeting of the Board, to be held in the City Hall, Borough of Manhattan, City of New York, on the 1st day of July, 1915, at 10 o'clock a. m.

Resolved, That the Secretary of this Board cause these resolutions, and a notice to all persons affected thereby that the proposed change will be considered at a meeting of the Board to be held at the aforesaid time and place, to be published in the City Record for ten days continuously, Sundays and legal holidays excepted, prior to the 1st day of July, 1915.

Dated June 18, 1915.  
JOSEPH HAAG, Secretary, Board of Estimate and Apportionment, Municipal Building. Telephone, 4560 Worth. j18,29

NOTICE IS HEREBY GIVEN THAT THE

Board of Estimate and Apportionment of The City of New York, deeming it for the public interest so to do, proposes to change the map or plan of The City of New York so as to change the grades of Sutphin Road from Roston Street to Rockaway Boulevard, Borough of Queens, and that a meeting of said Board will be held in the Old Council Chamber, City Hall, Borough of Manhattan, City of New York, on Thursday, July 1, 1915, at 10 o'clock A. M., at which such proposed change will be considered by said Board; all of which is more particularly set forth and described in the following resolutions adopted by the Board on June 11, 1915, notice of the adoption of which is hereby given, viz.:

Resolved, That the Board of Estimate and Apportionment of The City of New York, in pursuance of the provisions of Section 442 of the Greater New York Charter as amended, deeming it for the public interest so to do, proposes to change the map or plan of The City of New York by changing the grades of Sutphin Road from Roston Street to Rockaway Boulevard, in the Borough of Queens, City of New York, which proposed change is more particularly shown upon a map or plan bearing the signature of the President of the Borough, and dated March 22, 1915.

Resolved, That this Board consider the proposed change at a meeting of the Board, to be held in the City Hall, Borough of Manhattan, City of New York, on the 1st day of July, 1915, at 10 o'clock a. m.

Resolved, That the Secretary of this Board cause these resolutions, and a notice to all persons affected thereby that the proposed change will be considered at a meeting of the Board to be held at the aforesaid time and place, to be published in the City Record for ten days continuously, Sundays and legal holidays excepted, prior to the 1st day of July, 1915.

Dated June 18, 1915.  
JOSEPH HAAG, Secretary, Board of Estimate and Apportionment, Municipal Building. Telephone, 4560 Worth. j18,29

NOTICE IS HEREBY GIVEN THAT THE

Board of Estimate and Apportionment of The City of New York, deeming it for the public interest so to do, proposes to change the map or plan of The City of New York so as to change the lines of East 236th Street, between Bronx Boulevard and Bullard Avenue, and adjust the grades of the intersecting streets affected thereby, Borough of The Bronx, and that a meeting of said Board will be held in the Old Council Chamber, City Hall, Borough of Manhattan, City of New York, on Thursday, July 1, 1915, at 10 o'clock a. m., at which such proposed change will be considered by said Board; all of which is more particularly set forth and described in the following resolutions adopted by the Board on June 11, 1915, notice of the adoption of which is hereby given, viz.:

Resolved, That the Board of Estimate and Apportionment of The City of New York, in pursuance of the provisions of Section 442 of the Greater New York Charter, as amended, deeming it for the public interest so to do, proposes to change the map or plan of The City of New York, by changing the lines of East 236th Street, between Bronx Boulevard and Bullard Avenue, and adjusting the grades of the intersecting streets affected thereby in the Borough of The Bronx, City of New York, which proposed change is more particularly shown upon a map or plan bearing the signature of the President of the Borough, and dated May 2, 1914.

Resolved, That this Board consider the proposed change at a meeting of the Board, to be held in the City Hall, Borough of Manhattan, City of New York, on the 1st day of July, 1915, at 10 o'clock a. m.

Resolved, That the Secretary of this Board cause these resolutions, and a notice to all persons affected thereby that the proposed change will be considered at a meeting of the Board to be held at the aforesaid time and place, to be published in the City Record for ten days continuously, Sundays and legal holidays excepted, prior to the 1st day of July, 1915.

Dated June 18, 1915.  
JOSEPH HAAG, Secretary, Board of Estimate and Apportionment, Municipal Building. Telephone, 4560 Worth. j18,29

NOTICE IS HEREBY GIVEN THAT AT THE

meeting of the Board of Estimate and Apportionment held on June 11, 1915, the following resolutions were adopted:

Whereas, The Board of Estimate and Apportionment of The City of New York is considering the advisability of instituting proceedings to acquire title to the real property required for the opening and extending of Theodore Street from Astoria Avenue (Flushing Avenue) to the bulkhead line of the East River, in the Borough of Queens, City of New York; and

Whereas, The Board of Estimate and Apportionment is authorized and required at the time of the adoption of the resolution directing the institution of proceedings to acquire title to the real property required for the foregoing improvement to fix and determine upon an area or areas of assessment for benefit for said proceedings.

Resolved, That the Board of Estimate and Apportionment, in pursuance of the provisions of Section 973 of the Greater New York Charter, as amended, hereby gives notice that the following is the proposed area of assessment for benefit in these proceedings:

Beginning at a point on the bulkhead line of the East River where it is intersected by a line midway between Steinway Avenue and Theodore Street, and running thence southeastwardly along the said bulkhead line to the intersection with a line midway between Theodore Street and 15th Avenue; thence southwestwardly along the said line midway between Theodore Street and 15th Avenue to the intersection with the centre line of Berrian Avenue; thence northwestwardly along the centre line of Berrian Avenue to the intersection with the prolongation of a line midway between Theodore Street and Purdy Street; thence southwestwardly along the said line midway between Theodore Street and Purdy Street, and along the prolongations of the said line to the intersection with a line distant 100 feet southerly from and parallel with the southerly line of Astoria Avenue, the said distance being measured at right angles to Astoria Avenue; thence westwardly along the said line parallel with Astoria Avenue to the intersection with the prolongation of a line midway between Theodore Street and 11th Avenue; thence northeastwardly along the said line midway between Theodore Street and 11th Avenue and along the prolongations of the said line to the intersection with the centre line of Riker Avenue; thence northwestwardly along the centre line of Riker Avenue to the intersection with a line midway between Steinway Avenue and Theodore Street; thence northeastwardly along the said line midway between Steinway Avenue and Theodore Street to the point or place of beginning.

Resolved, That this Board consider the proposed area of assessment at a meeting of the Board to be held in the City of New York, Borough of Manhattan, in the City Hall, on Thursday, the 1st day of July, 1915, at 10 a. m., and that at the same time and place a public hearing thereon will then and there be had.

Resolved, That the Secretary of this Board cause these resolutions and a notice to all persons affected thereby to be published in The City Record for ten days prior to the 1st day of July, 1915.

Dated June 18, 1915.  
JOSEPH HAAG, Secretary, Municipal Building. Telephone, 4560 Worth. j18,29

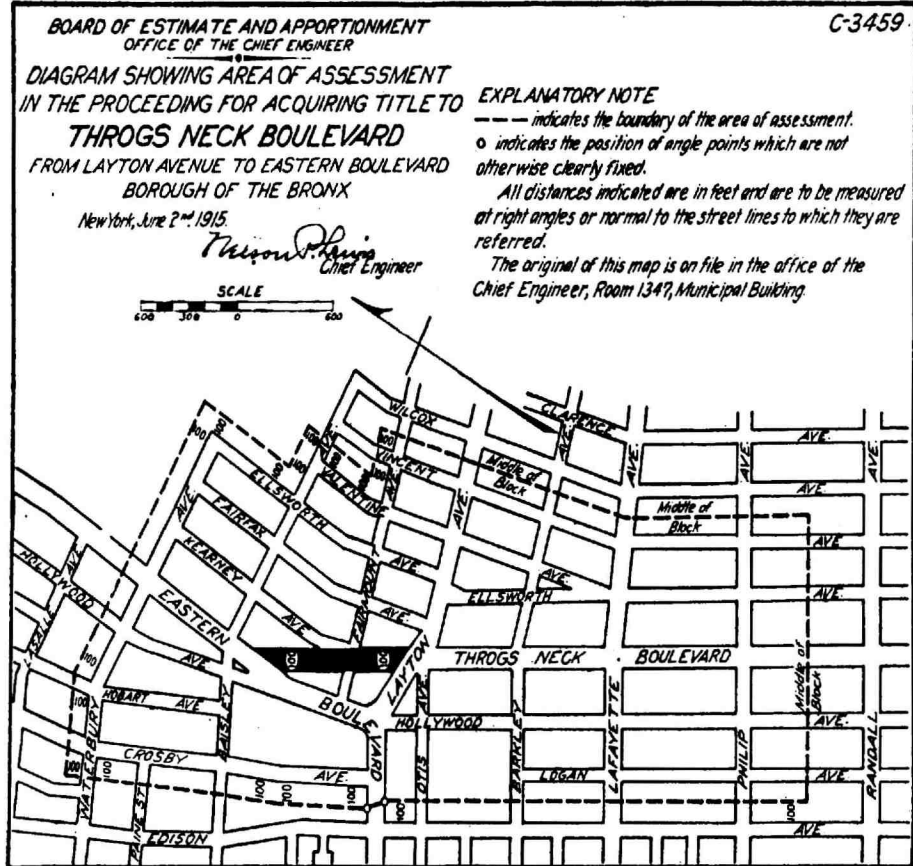


NOTICE IS HEREBY GIVEN THAT AT THE meeting of the Board of Estimate and Apportionment held on June 11, 1915, the following resolutions were adopted:

Whereas, The Board of Estimate and Apportionment of The City of New York is considering the advisability of instituting proceedings to acquire title to the real property required for the opening and extending of Throgs Neck Boulevard from Layton Avenue to Eastern Boulevard, in the Borough of The Bronx, City of New York; and

Whereas, The Board of Estimate and Apportionment is authorized and required at the time of the adoption of the resolution directing the institution of proceedings to acquire title to the real property required for the foregoing improvement to fix and determine upon an area or areas of assessment for benefit for said proceedings.

Resolved, That the Board of Estimate and Apportionment, in pursuance of the provisions of Section 973 of the Greater New York Charter, as amended, hereby gives notice that the proposed area of assessment for benefit in this proceeding is as shown on the following diagram:



Resolved, That this Board consider the proposed area of assessment at a meeting of the Board to be held in The City of New York, Borough of Manhattan, in the City Hall, on Thursday, the 1st day of July, 1915, at 10 a. m., and that at the same time and place a public hearing thereon will then and there be had.

Resolved, That the Secretary of this Board

cause these resolutions and a notice to all persons affected thereby to be published in The City Record for ten days prior to the 1st day of July, 1915.

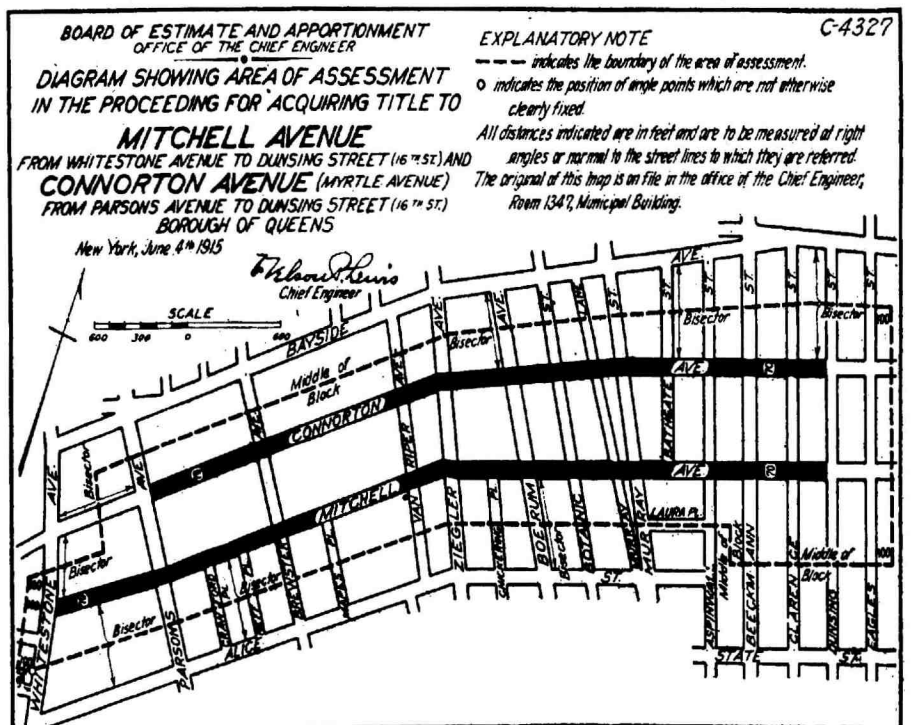
Dated June 18, 1915.  
JOSEPH HAAG, Secretary, Municipal Building. Telephone, 4560 Worth. j18,29

NOTICE IS HEREBY GIVEN THAT AT THE meeting of the Board of Estimate and Apportionment held on June 11, 1915, the following resolutions were adopted:

Whereas, The Board of Estimate and Apportionment of The City of New York is considering the advisability of instituting proceedings to acquire title to the real property required for the opening and extending of Mitchell Avenue from Whitestone Avenue to Dunsing Street (16<sup>th</sup> St.) and Connorton Avenue (Myrtle Avenue) from Parsons Avenue to Dunsing Street (16<sup>th</sup> St.), in the Borough of Queens, City of New York; and

Whereas, The Board of Estimate and Apportionment is authorized and required at the time of the adoption of the resolution directing the institution of proceedings to acquire title to the real property required for the foregoing improvement to fix and determine upon an area or areas of assessment for benefit for said proceedings.

Resolved, That the Board of Estimate and Apportionment, in pursuance of the provisions of Section 973 of the Greater New York Charter, as amended, hereby gives notice that the proposed area of assessment for benefit in this proceeding is as shown on the following diagram:



Resolved, That this Board consider the proposed area of assessment at a meeting of the Board to be held in The City of New York, Borough of Manhattan, in the City Hall, on Thursday, the 1st day of July, 1915, at 10 a. m., and that at the same time and place a public hearing thereon will then and there be had.

Resolved, That the Secretary of this Board

cause these resolutions and a notice to all persons affected thereby to be published in The City Record for ten days prior to the 1st day of July, 1915.

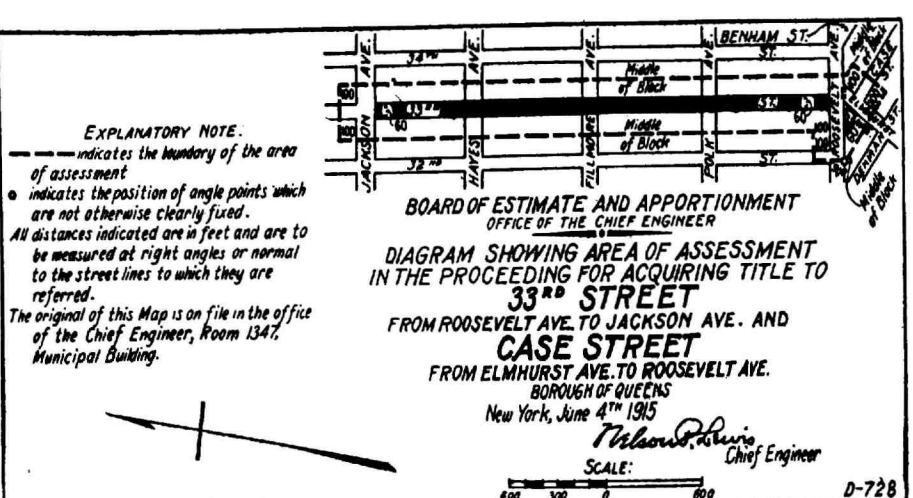
Dated June 18, 1915.  
JOSEPH HAAG, Secretary, Municipal Building. Telephone, 4560 Worth. j18,29

NOTICE IS HEREBY GIVEN THAT AT THE meeting of the Board of Estimate and Apportionment held on June 11, 1915, the following resolutions were adopted:

Whereas, The Board of Estimate and Apportionment of The City of New York is considering the advisability of instituting proceedings to acquire title to the real property required for the opening and extending of Thirty-third Street from Roosevelt Avenue to Jackson Avenue, and Case Street, from Elmhurst Avenue to Roosevelt Avenue, in the Borough of Queens, City of New York; and

Whereas, The Board of Estimate and Apportionment is authorized and required at the time of the adoption of the resolution directing the institution of proceedings to acquire title to the real property required for the foregoing improvement to fix and determine upon an area or areas of assessment for benefit for said proceedings.

Resolved, That the Board of Estimate and Apportionment, in pursuance of the provisions of Section 973 of the Greater New York Charter, as amended, hereby gives notice that the proposed area of assessment for benefit in this proceeding is as shown on the following diagram:



Resolved, That this Board consider the proposed area of assessment at a meeting of the Board to be held in The City of New York, Borough of Manhattan, in the City Hall, on Thursday, the 1st day of July, 1915, at 10 a. m., and that at the same time and place a public hearing thereon will then and there be had.

Resolved, That the Secretary of this Board

cause these resolutions and a notice to all persons affected thereby to be published in The City Record for ten days prior to the 1st day of July, 1915.

Dated June 18, 1915.  
JOSEPH HAAG, Secretary, Municipal Building. Telephone, 4560 Worth. j18,29

## COMMISSIONERS OF THE SINKING FUND.

### Public Notice.

NOTICE IS HEREBY GIVEN THAT THE Commissioners of the Sinking Fund, in accordance with a resolution adopted June 25, 1915, and pursuant to the provisions of Section 372 of the Laws of 1907, will hold a public hearing at 11 o'clock in the forenoon on Wednesday, July 14, 1915, in Room 16, City Hall, Borough of Manhattan, relative to proposed amendment to the new plan for improvement of the waterfront and harbor of The City of New York, in the vicinity of 35th Street, Gowanus Bay, Borough of Brooklyn, adopted by the Commissioner of Docks on June 5, 1908, February 17, 1909, and March 1, 1913, and approved by the Commissioners of the Sinking Fund on June 30, 1908, March 16, 1909, and April 2, 1913.

—adopted by the Commissioner of Docks in accordance with law June 15, 1915, and transmitted to the Commissioners of the Sinking Fund for approval.

The proposed amendment and alterations to the new plan consists in the widening of the 35th Street Pier 25 feet on the south side of said pier from 150 feet to 175 feet, and also in narrowing the slip between 35th Street pier and 36th Street Pier from 215 feet to 190 feet.

Dated: June 25, 1915.  
JOHN PURROY MITCHEL, Mayor, and  
Chairman, Commissioners of the Sinking Fund. j28,jy3

## BOROUGH OF THE BRONX.

### Proposals.

SEALED BIDS OR ESTIMATES WILL BE received by the President of the Borough of The Bronx, at his office, Municipal Building, Crotona Park, 177th St. and 3rd Ave., until 10.30 a. m., on

**THURSDAY, JULY 8, 1915,**  
NO. 1. FOR FURNISHING AND DELIVERING LONG LEAF YELLOW PINE LUMBER.

The time allowed for the performance of the contract is on or before December 31, 1915.

The amount of security for the performance of the contract shall be thirty (30) per cent. of the total amount for which the contract is awarded.

NO. 2. FOR FURNISHING AND DELIVERING SPRUCE LUMBER AND CHESTNUT POSTS.

The time allowed for the performance of the contract is on or before December 31, 1915.

The amount of security for the performance of the contract shall be thirty (30) per cent. of the total amount for which the contract is awarded.

NO. 3. FOR FURNISHING AND DELIVERING GRITS AND WASH SAND.

The time allowed for the performance of the contract is as directed during the year 1915.

The amount of security for the performance of the contract shall be thirty (30) per cent. of the total amount for which the contract is awarded.

Blank forms of bids or estimates upon which bids must be made can be obtained upon application therefor, the specifications may be seen and other information obtained at said office.  
j26,jy8 DOUGLAS MATHEWSON, President.

See General Instructions to Bidders on last page, last column, of the "City Record."

## PUBLIC SERVICE COMMISSION.

### Invitation to Contractors.

Installation of Tracks for Rapid Transit Railroad.

The Public Service Commission for the First District (hereinafter called the "Commission") invites proposals to install tracks for that portion of the Broadway-Fourth Avenue Rapid Transit Railroad in the Borough of Brooklyn, which is briefly described as follows:

A three-track elevated railroad beginning at a point in private property near 38th Street and 10th Avenue and extending thence over private property to 10th Avenue; thence over 10th Avenue and New Utrecht Avenue to a point at or near 81st Street; thence over private property and cross streets to a point in 86th Street near 19th Avenue; thence over 86th Street to a point at or near Bay 41st Street; thence over private property and 26th Avenue to Stillwell Avenue; and thence over Stillwell Avenue to a point at or near Avenue Y.

The Contractor will not be required to furnish Open-Hearth Rail, Rolled Manganese Rail, Track Rail Splice Bars, Anti-Creepers, Cast Iron (Separators), Cut Track Spikes, Screw Spikes and Lag Screws, Ties and Timber, Bolts and Nuts, Nut Locks, Malleable Iron (Rail Braces, Washers and End Inlines), Tie Plates (Types A, B, C, D, W and X), Hand Rail, or Special Work (Frogs and Switches) which are to form a part of the completed tracks, but the City will supply such materials to the Contractor; nor will the Contractor be required to furnish or install electrical or signal material or apparatus. The work under the contract will include all other work, labor and material necessary for the complete installation of the tracks and for the transportation of material supplied by the City.

It may be possible for bidders to make arrangements with South Brooklyn Railway Company for the transportation of materials from the City storeyard at the foot of 38th and 39th Streets to said railroad after the construction work in the 38th Street Cut has been sufficiently advanced, but bidders must inform themselves upon this point and make all arrangements upon their own responsibility and at their own risk.

A fuller description of the work and other requirements, provisions, details and specifications are given in the form of contract and in the specifications and on the contract drawings therein referred to. Copies of the form of contract, specifications, contract drawings, bond and contractor's proposal may be inspected and purchased at the office of the Commission, No. 154 Nassau Street, Borough of Manhattan, New York City. The forms of contract, bond and contractor's proposal and the specifications and contract drawings are to be deemed a part of this Invitation. Copies of the form of contract made or to be made by the City for the purchase of the materials to be supplied by the City to the Contractor may also be inspected and purchased at the said office of the Commission.

Bidders must examine the form of contract and the specifications and contract drawings and must visit the location of the work and inform themselves of the conditions along the line of the work and make their own estimates of the facilities and difficulties attending the execution of the work.

The Contractor must complete the work within five (5) months after the date of the delivery of the contract.

Partial payments will be made to the Contractor monthly as the work proceeds, as provided in the form of contract.

At the time of the delivery of the contract the Contractor must furnish security to the City by depositing a bond, cash or securities in a sum equal to ten per centum (10%) of the total estimated amount to be paid to the Contractor under the contract as calculated from the quan-

ties and the prices contained in the Schedule of Prices in the Contractor's Proposal.

Sealed bids or proposals will be received at the office of the Commission at No. 154 Nassau Street, Borough of Manhattan, City of New York, until the 9th day of July, 1915, at twelve fifteen (12:15) o'clock p. m., at which time and place, or at a later date to be fixed by the Commission, the proposals will be publicly opened.

Proposals must be in the form prescribed by the Commission.

Every proposal must, when submitted, be enclosed in a sealed envelope endorsed "Proposal for Installation of Tracks" and must be delivered to the Commission or its Secretary; and in the presence of the person submitting the proposal, it will be deposited in a sealed box in which all proposals will be deposited. No proposal will be received unless accompanied by a separate certified check for five thousand dollars (\$5,000) payable to the order of the Comptroller of The City of New York and drawn upon a national or state bank or trust company satisfactory to the Commission and having its principal office in New York City. Such check must not be enclosed in the envelope containing the proposal.

The prices must not be improperly balanced, and any bid which the Commission considers detrimental to the City's interests may be rejected.

No proposal, after it shall have been deposited with the Commission, will be allowed to be withdrawn for any reason whatever.

The award of the contract will be made by the Commission as soon as practicable after the opening of the proposals.

Deposits made by bidders whose proposals are not accepted will be returned within three (3) days after the contract is executed and delivered and its provisions in respect of the bond or deposit are complied with, unless all proposals shall be rejected, in which event such deposits will be returned within three (3) days after such rejection. The deposit of the successful bidder will be returned when the contract is executed and delivered and its provisions in respect of the bond or deposit are complied with.

The right to reject any and all bids is reserved.

New York, June 18, 1915.  
PUBLIC SERVICE COMMISSION FOR THE FIRST DISTRICT, By EDWARD E. McCALL, Chairman.

TRAVIS H. WHITNEY, Secretary. j19,jy9

## DEPARTMENT OF HEALTH, FIRE DEPARTMENT, DEPARTMENT OF PUBLIC CHARITIES, DEPARTMENT OF STREET CLEANING, DEPARTMENT OF WATER SUPPLY, GAS AND ELECTRICITY.

### Proposals.

SEALED BIDS OR ESTIMATE WILL BE

received by Dep't of Health, Fire Department, Dep't of Public Charities, Dep't of Street Cleaning, Dep't of Water Supply, Gas and Electricity at Room 1230, Municipal Building, Borough of Manhattan, City of New York, until 12 o'clock noon on

**WEDNESDAY, JUNE 30, 1915,**  
FOR FURNISHING AND DELIVERING DRUGS, CHEMICALS AND REAGENTS.

The time for the performance of the contract is on or before December 31, 1915.

The amount of security required is thirty (30) per cent. of the amount of the bid or estimate.

No bid will be considered unless it is accompanied by a deposit, which shall be in the form of money, or a certified check upon one of the State or National Banks of The City of New York, drawn to the order of the Comptroller, or corporate stock or certificates of indebtedness of any nature issued by The City of New York and approved by the Comptroller as of equal value to the security required. Such deposit shall be in an amount not less than one and one-half (1½) per cent. of the total amount of the bid.

The bidder will state the price per ounce, pound or other designated unit, by which the bids will be tested. The extensions must be made and footed up, as the bids will be read and awards, if made, made to the lowest bidder on each line, as stated in the specifications.

Bids must be submitted in duplicate, each in a separate envelope. No bid will be accepted unless this provision is complied with.

Blank forms and further information may be obtained at Room 1226, Municipal Building, Borough of Manhattan.

FIRE DEPARTMENT, ROBERT ADAMSON, Commissioner.

DEPT OF HEALTH, S. S. GOLDWATER, Commissioner.

DEPT OF PUBLIC CHARITIES, JOHN A. KINGSBURY, Commissioner.

DEPT OF STREET CLEANING, J. T. FETHERSTON, Commissioner.

DEPT OF WATER SUPPLY, GAS AND ELECTRICITY, WILLIAM WILLIAMS, Commissioner. j18,30

See General Instructions to Bidders on last page, last column, of the "City Record," except for the address of the office for receiving and opening bids.

## DEPARTMENT OF FINANCE.

### Corporation Sales of Buildings.

CORPORATION SALE OF BUILDINGS AND APPURTENANCES THERETO ON CITY REAL ESTATE BY SEALED BIDS.

AT THE REQUEST OF THE BOARD OF Education, public notice is hereby given that the Commissioners of the Sinking Fund, by virtue of the powers vested in them by law, will offer for sale by sealed bids certain buildings standing upon property owned by The City of New York, acquired by it for school purposes in the

### Borough of Manhattan.

BEING the buildings, parts of buildings, etc., on the plot of ground on the northwest corner of Lexington Avenue and East 22nd Street, known as Nos. 10, 12, 14 and 16 Lexington Avenue, in the Borough of Manhattan, which are more particularly described on a certain map on file in the office of the Collector of City Revenue, Department of Finance, Room 368, Municipal Building, Borough of Manhattan.

PURSUANT to a resolution adopted by the Commissioners of the Sinking Fund, at a meeting held June 23, 1915, the sale by sealed bids of the above described buildings and appurtenances thereto will be held by direction of the Comptroller on

**THURSDAY, JULY 15, 1915,**  
at 11 A. M., in lots and parcels, and in manner and form as follows:

PARCEL NO. 1: Three-story and basement brick house No. 10 Lexington Avenue, three-story and basement brick house No. 12 Lexington Avenue, four-story and basement brick house No. 14 Lexington Avenue, and four-story and basement brick house No. 16 Lexington Avenue.

Sealed bids (blank forms of which may be obtained upon application) will be received by the Comptroller at the office of the Collector of City Revenue, Room 368, Municipal Building, Borough of Manhattan, until 11.00 a. m. on the 15th



day of July, 1915, and then publicly opened for the sale for removal of the above-described buildings and appurtenances thereto, and the award will be made to the highest bidder within twenty-four hours, or as soon as possible thereafter.

Each parcel must be bid for separately and will be sold in its entirety, as described in above advertisement.

Each and every bid must be accompanied by a deposit of cash or certified check in a sum equal to 25 per cent. of the amount of the bid, except that a minimum deposit of \$50 will be required with all bids, and that a deposit of \$500 will be sufficient to entitle bidders to bid on any or all of the buildings.

Deposits of unsuccessful bidders will be returned within twenty-four hours after successful bidders have paid purchase price in full and given security, and those of successful bidders may be declared forfeited to The City of New York by the Comptroller upon the failure of the successful bidder to further comply with the requirements of the terms and conditions of the sale as set forth hereinafter.

Successful bidders will be required to pay the purchase money and deposit the required security within twenty-four hours of the receipt of notification of the acceptance of their bids.

The Comptroller reserves the right to reject any and all bids and to waive any defects or informalities in any bid should it be deemed in the interest of The City of New York to do so.

All bids must state clearly (1) the number or description of the building or buildings bid for, (2) the amount of the bid, (3) the full name and address of the bidder.

All bids must be inclosed in properly sealed envelopes, marked "Proposals to be opened July 15, 1915," and must be delivered, or mailed in time for their delivery, prior to 11 a. m. of that date to the "Collector of City Revenue, Room 368, Municipal Building, New York City," from whom any further particulars regarding the buildings to be disposed of may be obtained.

**THE BUILDINGS WILL BE SOLD FOR IMMEDIATE REMOVAL ONLY, SUBJECT TO THE TERMS AND CONDITIONS PRINTED ON THE LAST PAGE OF THIS ISSUE OF THE "CITY RECORD."**

WM. A. PRENDERGAST, Comptroller.  
City of New York, Department of Finance,  
Comptroller's Office, June 24, 1915. j28,jy15

**CORPORATION SALE OF BUILDINGS AND APPURTENANCES THERETO ON CITY REAL ESTATE BY SEALED BIDS.**

AT THE REQUEST OF THE PRESIDENT of the Borough of The Bronx, public notice is hereby given that the Commissioners of the Sinking Fund, by virtue of the powers vested in them by law, will offer for sale by sealed bids certain encroachments standing upon property owned by The City of New York, acquired by it for street opening purposes in the

#### Borough of The Bronx.

BEING the buildings, parts of buildings, etc., standing within the lines of East 214th Street, from White Plains Road to Barnes Avenue, in the Borough of The Bronx, which are more particularly described on a certain map on file in the office of the Collector of City Revenue, Department of Finance, Room 368, Municipal Building, Borough of Manhattan.

PURSUANT to a resolution of the Commissioners of the Sinking Fund adopted at a meeting held June 16, 1915, the sale by sealed bids at the upset or minimum prices named in the description of each parcel of the above described buildings and appurtenances thereto will be held by direction of the Comptroller on

#### FRIDAY, JULY 9, 1915,

at 11 A. M., in lots and parcels, and in manner and form, and at upset prices as follows:

PARCEL NO. 53: Part of three-story frame building on the northeast corner of East 214th Street and Holland Avenue. Cut 3.4 feet on front by 4 feet on rear. Upset price, \$25.00.

PARCEL NO. 62: Part of three-story frame building on the northwest corner of East 214th Street and Holland Avenue. Cut 2.6 feet on front by 2.4 feet on rear. Upset price, \$25.00.

The purchasers of the above parcels will be required to fill in the cellar excavations with clean earth to the natural ground level.

Sealed bids (blank forms of which may be obtained upon application) will be received by the Comptroller at the office of the Collector of City Revenue, Room 368, Municipal Building, Borough of Manhattan, until 11.00 a. m. on the 9th day of July, 1915, and then publicly opened for the sale for removal of the above-described buildings and appurtenances thereto, and the award will be made to the highest bidder within twenty-four hours, or as soon as possible thereafter.

Each parcel must be bid for separately and will be sold in its entirety, as described in above advertisement.

Each and every bid must be accompanied by a deposit of cash or certified check in a sum equal to 25 per cent. of the amount of the bid, except that a minimum deposit of \$50 will be required with all bids, and that a deposit of \$500 will be sufficient to entitle bidders to bid on any or all of the buildings.

Deposits of unsuccessful bidders will be returned within twenty-four hours after successful bidders have paid purchase price in full and given security, and those of successful bidders may be declared forfeited to The City of New York by the Comptroller upon the failure of the successful bidder to further comply with the requirements of the terms and conditions of the sale as set forth hereinafter.

Successful bidders will be required to pay the purchase money and deposit the required security within twenty-four hours of the receipt of notification of the acceptance of their bids.

The Comptroller reserves the right to reject any and all bids and to waive any defects or informalities in any bid should it be deemed in the interest of The City of New York to do so.

All bids must state clearly (1) the number or description of the building or buildings bid for, (2) the amount of the bid, (3) the full name and address of the bidder.

All bids must be inclosed in properly sealed envelopes, marked "Proposals to be opened July 9, 1915," and must be delivered, or mailed in time for their delivery, prior to 11 a. m. of that date to the "Collector of City Revenue, Room 368, Municipal Building, New York City," from whom any further particulars regarding the buildings to be disposed of may be obtained.

**THE BUILDINGS WILL BE SOLD FOR IMMEDIATE REMOVAL ONLY, SUBJECT TO THE TERMS AND CONDITIONS PRINTED ON THE LAST PAGE OF THIS ISSUE OF THE "CITY RECORD."**

WM. A. PRENDERGAST, Comptroller.  
City of New York, Department of Finance,  
Comptroller's Office, June 17, 1915. j22,jy9

**CORPORATION SALE OF BUILDINGS AND APPURTENANCES THERETO ON CITY REAL ESTATE BY SEALED BIDS.**

AT THE REQUEST OF THE PRESIDENT of the Borough of Queens, public notice is hereby given that the Commissioners of the Sinking Fund, by virtue of the powers vested in them by law, will offer for sale by sealed bids certain encroachments standing upon property owned by The City of New York, acquired by it for street opening purposes in the

#### Borough of Queens.

BEING the buildings, parts of building, etc., standing within the lines of Perry Avenue, from

the westerly line of Broad Street to Mueller Street, in the Borough of Queens, which are more particularly described on a certain map on file in the office of the Collector of City Revenue, Department of Finance, Room 368, Municipal Building, Borough of Manhattan.

PURSUANT to a resolution of the Commissioners of the Sinking Fund adopted at a meeting held June 16, 1915, the sale by sealed bids at the upset or minimum prices named in the description of each parcel of the above described buildings and appurtenances thereto will be held by direction of the Comptroller on

#### THURSDAY, JULY 8, 1915,

at 11 A. M., in lots and parcels, and in manner and form, and at upset prices as follows:

PARCEL NOS. 25 and 28: Part of two-story frame, brick basement house 74 Broad Street, Maspeth. Cut 9 feet on front by 22 feet on rear. Upset price, \$50.00.

PARCEL NOS. 26-27: Two-story and basement frame house No. 76 Broad Street, Maspeth, and barn in rear. Upset price, \$100.00.

PARCEL NO. 52: Part of two-story frame house on the northeast corner of Perry Avenue and Marabel Avenue (Washington Place). Cut 0.57 feet on west side by 0.43 feet on east side. Upset price, \$5.00.

PARCEL NO. 82: Part of two-story frame building on the northwest corner of Perry Avenue and Clermont Avenue. Cut 0.51 feet on west side by 0.53 feet on east side. Upset price, \$5.00.

PARCEL NO. 227: Part of two-story frame Hook & Ladder building. Cut 2.3 feet on east and west sides. Upset price, \$5.00.

PARCEL NO. 228: Part of porch, steps and fence east of and adjoining Parcel No. 227. Upset price, \$5.00.

Sealed bids (blank form of which may be obtained upon application) will be received by the Comptroller at the office of the Collector of City Revenue, Room 368, Municipal Building, Borough of Manhattan, until 11.00 a. m. on the 8th day of July, 1915, and then publicly opened for the sale for removal of the above-described buildings and appurtenances thereto, and the award will be made to the highest bidder within twenty-four hours, or as soon as possible thereafter.

Each parcel must be bid for separately and will be sold in its entirety, as described in above advertisement.

Each and every bid must be accompanied by a deposit of cash or certified check in a sum equal to 25 per cent. of the amount of the bid, except that a minimum deposit of \$50 will be required with all bids, and that a deposit of \$500 will be sufficient to entitle bidders to bid on any or all of the buildings.

Deposits of unsuccessful bidders will be returned within twenty-four hours after successful bidders have paid purchase price in full and given security, and those of successful bidders may be declared forfeited to The City of New York by the Comptroller upon the failure of the successful bidder to further comply with the requirements of the terms and conditions of the sale as set forth hereinafter.

Successful bidders will be required to pay the purchase money and deposit the required security within twenty-four hours of the receipt of notification of the acceptance of their bids.

The Comptroller reserves the right to reject any and all bids and to waive any defects or informalities in any bid should it be deemed in the interest of The City of New York to do so.

All bids must state clearly (1) the number or description of the building or buildings bid for, (2) the amount of the bid, (3) the full name and address of the bidder.

All bids must be inclosed in properly sealed envelopes, marked "Proposals to be opened July 8, 1915," and must be delivered, or mailed in time for their delivery, prior to 11 a. m. of that date to the "Collector of City Revenue, Room 368, Municipal Building, New York City," from whom any further particulars regarding the buildings to be disposed of may be obtained.

**THE BUILDINGS WILL BE SOLD FOR IMMEDIATE REMOVAL ONLY, SUBJECT TO THE TERMS AND CONDITIONS PRINTED ON THE LAST PAGE OF THIS ISSUE OF THE "CITY RECORD."**

WM. A. PRENDERGAST, Comptroller.  
City of New York, Department of Finance,  
Comptroller's Office, June 17, 1915. j21,jy8

#### Interest on City Bonds and Stock.

THE INTEREST DUE JULY 1, 1915, ON REGISTERED bonds and stock of The City of New York, and of former corporations now included therein, will be paid on that day by the Comptroller at his office (Room 853) in the Municipal Building at Chambers and Centre Streets, in the Borough of Manhattan.

The interest due July 1, 1915, on the coupon bonds of the late City of Brooklyn will be paid on that day by the Nassau National Bank of Brooklyn, 26 Court st., in the Borough of Brooklyn.

The interest due on July 1, 1915, on coupon bonds of former corporations now included in The City of New York, except the late City of Brooklyn and the former County of Queens, will be paid on that day at the office of the Guaranty Trust Co. of New York, 140 Broadway, Borough of Manhattan.

The coupons that are payable on July 1, 1915, for interest on bonds issued by the former County of Queens will be paid on that day at the Queens County Bank, Branch of the Corn Exchange Bank, Borden ave. and Front st., Long Island City.

The books for the transfer of bonds and stock on which interest is due on July 1, 1915, will be closed from June 15, 1915, to July 1, 1915.

WILLIAM A. PRENDERGAST, Comptroller.  
City of New York, Department of Finance,  
Comptroller's Office, June 1st, 1915. j1,jy1

#### Sureties on Contracts.

UNTIL FURTHER NOTICE SURETY COMPANIES will be accepted as sufficient upon the following contracts to the amounts named:

*Supplies of Any Description, Including Gas and Electricity.*

One company on a bond up to \$50,000.

When such company is authorized to write that amount as per letter of Comptroller to the surety companies, dated January 1, 1914.

#### Construction.

One company on a bond up to \$25,000.

Including regulating, grading, paving, sewers, maintenance, dredging, construction of parks, parkways, docks, buildings, bridges, tunnels, aqueducts, repairs, heating, ventilating, plumbing, etc., etc.

When such company is authorized to write that amount as per letter of Comptroller to the surety companies, dated January 1, 1914.

*Asphalt, Asphalt Block and Wood Block Pavements.*

Two companies will be required on any and every bond up to amount authorized by letter of Comptroller to the surety companies, dated January 1, 1914.

WILLIAM A. PRENDERGAST, Comptroller.

#### Confirmation of Assessments.

##### NOTICE TO PROPERTY OWNERS.

IN PURSUANCE OF SECTION 1018 OF THE Greater New York Charter, the Comptroller of The City of New York hereby gives public notice to all persons, owners of property, affected by the following assessments for LOCAL IMPROVEMENTS IN THE BOROUGH OF QUEENS:

#### PROVEMENTS IN THE BOROUGH OF QUEENS:

##### SECOND WARD.

REGULATING, GRADING, CURBING AND FLAGGING HUNT PLACE (Park Street) to Lake street; in LAKE STREET from Louona (Grand) avenue to Alburts (Sycamore) avenue; in HUNT PLACE from Louona avenue to Alburts avenue; west side of CULVER PLACE (Linden street) from Hunt place to Lake street; on northerly side of LAKE STREET from Louona avenue to Alburts avenue; HUNT PLACE from Louona avenue to Culver place; southerly side of HUNT PLACE from Culver CROSSWALKS in LAKE STREET from Louona avenue to Alburts avenue, and in HUNT PLACE from Louona avenue to Alburts avenue. —that the same was confirmed by the Board of Revision of Assessments June 17, 1915, and entered June 17, 1915, in the Record of Titles of Assessments, kept in the Bureau for the Collection of Assessments and Arrears of Taxes and Assessments and of Water Rents, and unless the amount assessed for benefit on any person or property shall be paid within sixty days after the date of said entry of the assessments interest will be collected thereon, as provided by section 1019 of the Greater New York Charter.

Said section provides, in part, "If any such assessment shall remain unpaid for the period of sixty days after the date of entry thereof in the said Record of Titles of Assessments, it shall be the duty of the officer authorized to collect and receive the amount of such assessment, to charge, collect and receive interest thereon at the rate of seven per centum per annum to be calculated to the date of payment from the date when such assessment became a lien, as provided by section 159 of this act."

Said section provides, in part, "If any such assessment shall remain unpaid for the period of sixty days after the date of entry thereof in the said Record of Titles of Assessments, it shall be the duty of the officer authorized to collect and receive the amount of such assessment, to charge, collect and receive interest thereon at the rate of seven per centum per annum to be calculated to the date of payment from the date when such assessment became a lien, as provided by section 159 of this act."

Section 159 of this act provides \* \* \* "An assessment shall become a lien upon the real estate affected thereby ten days after its entry in the said record."

The above assessment is payable to the Collector of Assessments and Arrears at the Bureau for the Collection of Assessments and Arrears of Taxes and Assessments and of Water Rents, in the Municipal Building, Court House Square, Long Island City, Borough of Queens, between the hours of 9 a. m. and 2 p. m., and on Saturdays from 9 a. m. to 12 m., and all payments made thereon on or before August 16, 1915, will be exempt from interest, as above provided, and after that date will be subject to a charge of interest at the rate of seven per centum per annum from the date when such assessment became a lien to the date of payment.

WILLIAM A. PRENDERGAST, Comptroller.  
City of New York, Department of Finance,  
Comptroller's Office, June 17, 1915. j24,jy6

##### NOTICE TO PROPERTY OWNERS.

IN PURSUANCE OF SECTION 1018 OF THE Greater New York Charter, the Comptroller of The City of New York hereby gives public notice to all persons, owners of property, affected by the following assessments for LOCAL IMPROVEMENTS IN THE BOROUGH OF THE BRONX:

##### TWENTY-FOURTH WARD, SECTION 12.

ALBANY CRESCENT—SEWER, between West Two Hundred and Thirty-first street and Bailey avenue. Area of assessment affects property in Block No. 3266.

—that the same was confirmed by the Board of Revision of Assessments on June 17, 1915, and entered June 17, 1915, in the Record of Titles of Assessments, kept in the Bureau for the Collection of Assessments and Arrears of Taxes and Assessments and of Water Rents, and unless the amount assessed for benefit on any person or property shall be paid within sixty days after the date of said entry of the assessments interest will be collected thereon, as provided by section 1019 of the Greater New York Charter.

Said section provides, in part, "If any such assessment shall remain unpaid for the period of sixty days after the date of entry thereof in the said Record of Titles of Assessments, it shall be the duty of the officer authorized to collect and receive the amount of such assessment, to charge, collect and receive interest thereon at the rate of seven per centum per annum to be calculated to the date of payment from the date when such assessment became a lien, as provided by section 159 of this act."

Section 159 of this act provides \* \* \* "An assessment shall become a lien upon the real estate affected thereby ten days after its entry in the said record."

The above assessment is payable to the Collector of Assessments and Arrears at the Bureau for the Collection of Assessments and Arrears of Taxes and Assessments and of Water Rents, in the Bergen Building, fourth floor, southeast corner of Arthur and Tremont aves., Borough of The Bronx, between the hours of 9 a. m. and 2 p. m., and on Saturdays from 9 a. m. to 12 m., and all payments made thereon on or before August 16, 1915, will be exempt from interest, as above provided, and after that date will be subject to a charge of interest at the rate of seven per centum per annum from the date when such assessment became a lien to the date of payment.

WILLIAM A. PRENDERGAST, Comptroller.  
City of New York, Department of Finance,  
Comptroller's Office, June 17, 1915. j24,jy6

##### NOTICE TO PROPERTY OWNERS.

IN PURSUANCE OF SECTION 1018 OF THE Greater New York Charter, the Comptroller of The City of New York hereby gives public notice to all persons, owners of property, affected by the following assessments for LOCAL IMPROVEMENTS IN THE BOROUGH OF QUEENS:

##### FIRST WARD.

RIDGE STREET—REGULATING, GRADING, CURBING AND FLAGGING from the Boulevard to Ely avenue. Area of assessment: Both sides of Ridge street from the Boulevard to Ely avenue, and to the extent of half the block at the intersecting streets and avenues.

SEWER in SHERMAN STREET from Camelia street to Elm street and from Temple street to Grand avenue; and DRAINS in SHERMAN STREET from Broadway to Camelia street and from Elm street to Temple street. Area of assessment affects properties in Blocks Nos. 15 to 19, inclusive, and 29 to 33, inclusive.

##### FOURTH WARD.

SEWER in SPRUCE STREET from Jamaica avenue to St. Ann's avenue, and in ST. ANN'S AVENUE from Birch street to Brevoort street. Area of assessment affects properties in Blocks Nos. 148, 149, 150, 202 and 203.

SEWER in CHICHESTER AVENUE from Freedom avenue to Ocean avenue, east side, and in LAWN AVENUE from Chichester avenue to Beaufort avenue. Area of assessment affects properties in Blocks Nos. 365, 435, 437 and 438.

SEWER in CHICHESTER AVENUE from Lefferts avenue to Maure avenue; in BIRCH STREET, SPRUCE STREET and SOUTH COCHRAN AVENUE from Atlantic avenue to Chichester avenue; SOUTH VILLA STREET from Garden street to Chichester avenue; SOUTH WICKS STREET and SOUTH MORRIS AVENUE from Garden street to Beaufort avenue. Area of assessment affects properties in Blocks Nos. 483, 484, 486, 487, 489, 491, 492, 494, 495, 497, 498, 500, 501, 503, 504, 506 and 507.

SEWER in KIMBALL AVENUE from Freedom avenue to Hatch avenue; OCEAN AVE-

NUE, west side, from Kimball avenue to Jerome avenue; THEDFORD AVENUE from Kimball avenue to Jerome avenue; HATCH AVENUE from Kimball avenue to Jerome avenue, and in JEROME AVENUE from Ocean avenue to Hatch avenue. Area of assessment affects properties in Blocks Nos. 362, 364, 404 to 404, inclusive, and 523 to 526, inclusive.

—that the same were confirmed by the Board of Assessors June 15, 1915, and entered June 15, 1915, in the Record of Titles of Assessments, kept in the Bureau for the Collection of Assessments and Arrears of Taxes and Assessments and of Water Rents, and unless the amount assessed for benefit on any person or property shall be paid within sixty days after the date of said entry of the assessments interest will be collected thereon, as provided by section 1019 of the Greater New York Charter.

Said section provides, in part, "If any such assessment shall remain unpaid for the period of sixty days after the date of entry thereof in the said Record of Titles of Assessments, it shall be the duty of the officer authorized to collect and receive the amount of such assessment, to charge, collect and receive interest thereon at the rate of seven per centum per annum to be calculated to the date of payment from the date when such assessment became a lien, as provided by section 159 of this act."

Section 159 of this act provides \* \* \* "An assessment shall become a lien upon the real estate affected thereby ten days after its entry in the said record."

The above assessments are payable to the Collector of Assessments and Arrears at the Bureau for the Collection of Assessments and Arrears of Taxes and Assessments and of Water Rents, in the Municipal Building, Court House Square, Long Island City, Borough of Queens, between the hours of 9 a. m. and 2 p. m., and on Saturdays from 9 a. m. to 12 m., and all payments made thereon on or before August 14, 1915, will be exempt from interest, as above provided, and after that date will be subject to a charge of interest at the rate of seven per centum per annum from the date when such assessments became liens to the date of payment.

WILLIAM A. PRENDERGAST, Comptroller.  
City of New York, Department of Finance,  
Comptroller's Office, June 15, 1915. j22,jy2

##### NOTICE TO PROPERTY OWNERS.

IN PURSUANCE OF SECTION 1018 OF THE Greater New York Charter, the Comptroller of The City of New York hereby gives public notice to all persons, owners of property, affected by the following assessments for LOCAL IMPROVEMENTS IN THE BOROUGH OF MANHATTAN:

##### ELEVENTH WARD, SECTION 2.

EAST ELEVENTH STREET—RESTORING ASPHALT PAVEMENT in front of Nos. 732-736. Area of assessment affects property as above known as Lot 39 in Block 380.

##### TWENTY-SECOND WARD, SECTION 4.

WEST SEVENTY-FIRST STREET—RESTORING ASPHALT PAVEMENT in front of No. 31. Area of assessment affects property as above, known as Lot 18, Block 1124.

The above assessments were certified to the Collector of Assessments and Arrears, under the provisions of section 391 of the Greater New York Charter.

—that the same were entered on June 12, 1915, in the Record of Titles of Assessments, kept in the Bureau for the Collection of Assessments and Arrears of Taxes and Assessments and of Water Rents, and unless the amount assessed for benefit on any person or property shall be paid within sixty days after the date of said entry of the assessments interest will be collected thereon, as provided by section 1019 of the Greater New York Charter.

Said section provides, in part, "If any such assessment shall remain unpaid for the period of sixty days after the date of entry thereof in the said Record of Titles of Assessments, it shall be the duty of the officer authorized to collect and receive the amount of such assessment, to charge, collect and receive interest thereon at the rate of seven per centum per annum to be calculated to the date of payment from the date when such assessment became a lien, as provided by section 159 of this act."

Section 159 of this act provides \* \* \* "An assessment shall become a lien upon the real estate affected thereby ten days after its entry in the said record."

The above assessments are payable to the Collector of Assessments and Arrears at the Bureau for the Collection of Assessments and Arrears of Taxes and Assessments and of Water Rents, Municipal Building, north side, third floor, Borough of Manhattan, between the hours of 9 a. m. and 2 p. m., and on Saturdays from 9 a. m. to 12 m., and all payments made thereon on or before August 11, 1915, will be exempt from interest as above provided, and after that date will be subject to a charge of interest at the rate of seven per centum per annum from the date when such assessments became liens to the date of payment.

WILLIAM A. PRENDERGAST, Comptroller.  
City of New York, Department of Finance,  
Comptroller's Office, June 12, 1915. j22,jy2

##### NOTICE TO PROPERTY OWNERS.

IN PURSUANCE OF SECTION 1018 OF THE Greater New York Charter, the Comptroller of The City of New York hereby gives public notice to all persons, owners of property, affected by the following assessment for LOCAL IMPROVEMENTS IN THE BOROUGH OF BROOKLYN:

##### SEVENTH WARD, SECTION 7; EIGHTH WARD, SECTION 10; TWENTY-FIFTH WARD, SECTION 6, and TWENTY-SEVENTH WARD, SECTION 11.

FENCING VACANT LOTS ON ATLANTIC AVENUE, north side, between Grand and Clason avenues; LOUIS PLACE, west side, between Herkimer street and Atlantic avenue; KNICKERBOCKER AVENUE, east side, between Melrose street and Flushing avenue; and BUSHWICK AVENUE, east side, between Metropolitan avenue and Devoe street. Area of assessment affects Lots 70 to 73, inclusive, and 25 in Block 2019; Lots 32 and 33, Block 1560; Lots 2 to 6, inclusive, Block 3139; and Lots 6 and 8 in Block 2916.

—that the same was confirmed by the Board of Assessors on June 15, 1915, and entered on June 15, 1915, in the Record of Titles of Assessments, kept in the Bureau for the Collection of Assessments and Arrears of Taxes and Assessments and of Water Rents, and unless the amount assessed for benefit on any person or property shall be paid within sixty days after the date of said entry of the assessment interest will be collected thereon, as provided by section 1019 of the Greater New York Charter.

Said section provides, in part, "If any such assessment shall remain unpaid for the period of sixty days after the date of entry thereof in the said Record of Titles of Assessments, it shall be the duty of the officer authorized to collect and receive the amount of such assessment, to charge, collect and receive interest thereon at the rate of seven per centum per annum to be calculated to the date of payment from the date when such assessment became a lien, as provided by section 159 of this act."

Section 159 of this act provides \* \* \* "An assessment shall become a lien upon the real estate affected thereby ten days after its entry in the said record."



The above assessment is payable to the Collector of Assessments and Arrears at the Bureau for the Collection of Assessments and Arrears of Taxes and Assessments and of Water Rents, in the Otterman Building, 503 Fulton street, Borough of Brooklyn, between the hours of 9 a. m. and 2 p. m., and on Saturdays from 9 a. m. to 12 m., and all payments made thereon on or before August 14, 1915, will be exempt from interest as above provided, and after that date will be subject to a charge of interest at the rate of seven per centum per annum from the date when such assessment became a lien to the date of payment.

WILLIAM A. PRENDERGAST, Comptroller.  
City of New York, Department of Finance,  
Comptroller's Office, June 15, 1915. j22,jy2

#### NOTICE TO PROPERTY OWNERS.

IN PURSUANCE OF SECTION 1018 OF THE Greater New York Charter, the Comptroller of The City of New York hereby gives public notice to all persons, owners of property, affected by the following assessments for LOCAL IMPROVEMENTS IN THE BOROUGH OF THE BRONX:

**TWENTY-THIRD WARD, SECTION 10.**  
SENECA AVENUE—REGULATING, REGRADING, SETTING AND RESETTING CURBSTONES, FLAGGING AND REFLAGGING SIDEWALKS, LAYING AND RELAYING CROSSWALKS AND PAVING, from Hunt's Point avenue to 100 feet east of Edge-water Road. Area of assessment: Both sides of Seneca avenue from Hunt's Point road to the bulkhead line of the Bronx River and to the extent of half the block at the intersecting streets.  
**LONGWOOD AVENUE AND BARRY STREET—RECEIVING BASIN** at the southwest corner. Area of assessment affects property in Block 2736.

**TWENTY-FOURTH WARD, SECTION 11.**  
WALTON AVENUE AND EAST ONE HUNDRED AND SEVENTY-FOURTH STREET—RECEIVING BASIN at the southeast corner. Area of assessment affects properties in Blocks Nos. 2795, 2822, 2823, 2825, 2826 and 2838.

**TWENTY-FOURTH WARD, SECTION 12.**  
BAILEY AVENUE AND WEST TWO HUNDRED AND THIRTY-EIGHTH STREET—RECEIVING BASINS at the northeast and southeast corners. Area of assessment affects Blocks Nos. 3262 and 3263.

—that the same were confirmed by the Board of Assessors on June 15, 1915, and entered June 15, 1915, in the Record of Titles of Assessments, kept in the Bureau for the Collection of Assessments and Arrears of Taxes and Assessments and of Water Rents, and unless the amount assessed for benefit on any person or property shall be paid within sixty days after the date of said entry of the assessments interest will be collected thereon, as provided by section 1019 of the Greater New York Charter.

Said section provides, in part, "If any such assessment shall remain unpaid for the period of sixty days after the date of entry thereof in the said Record of Titles of Assessments, it shall be the duty of the officer authorized to collect and receive the amount of such assessment, to charge, collect and receive interest thereon at the rate of seven per centum per annum to be calculated to the date of payment from the date when such assessment became a lien, as provided by section 159 of this act."

Section 159 of this act provides \* \* \* "An assessment shall become a lien upon the real estate affected thereby ten days after its entry in the said record."

The above assessments are payable to the Collector of Assessments and Arrears at the Bureau for the Collection of Assessments and Arrears of Taxes and Assessments and of Water Rents, in the Bergen Building, fourth floor, southeast corner of Arthur and Tremont aves., Borough of The Bronx, between the hours of 9 a. m. and 2 p. m., and on Saturdays from 9 a. m. to 12 m., and all payments made thereon on or before August 14, 1915, will be exempt from interest, as above provided, and after that date will be subject to a charge of interest at the rate of seven per centum per annum from the date when such assessments became liens to the date of payment.

WILLIAM A. PRENDERGAST, Comptroller.  
City of New York, Department of Finance,  
Comptroller's Office, June 15, 1915. j22,jy2

#### NOTICE OF ASSESSMENTS FOR OPENING STREETS AND PARKS.

IN PURSUANCE OF SECTION 1005 OF THE Greater New York Charter, the Comptroller of The City of New York hereby gives public notice of the confirmation by the Supreme Court and the entering in the Bureau for the Collection of Assessments and Arrears of the assessment for OPENING AND ACQUIRING TITLE to the following named avenue in the BOROUGH OF QUEENS:

**FIRST WARD.**  
HARRIS AVENUE—OPENING, from Vernon avenue to Jackson avenue. Confirmed February 24, 1912, and April 30, 1915. Entered June 15, 1915. Area of assessment includes all those lands, tenements and hereditaments and premises situate, lying and being in the Borough of Queens, in The City of New York, which, taken together, are bounded and described as follows, viz.:

Beginning at a point formed by the intersection of a line parallel to and distant 100 feet northwesterly from the northwesterly line of Vernon avenue and the southerly line of the Queensborough Bridge approach; running thence southeasterly along the southerly line of the Queensborough Bridge approach and its southeasterly prolongation to its intersection with a line parallel to and distant 100 feet southerly from the southerly line of Jackson avenue; thence southwesterly along said parallel line to its intersection with the southeasterly prolongation of a line parallel to and distant 490 feet southwesterly from the southwesterly line of Harris avenue; thence northwesterly along said southeasterly prolongation and parallel line to its intersection with a line parallel to and distant 100 feet northwesterly from the northwesterly line of Vernon avenue; thence northeasterly along said last mentioned parallel line to the point or place of beginning.

**FOURTH WARD.**  
SEATTLE STREET—OPENING, from Chichester avenue to Liberty avenue. Confirmed May 21, 1915; entered June 15, 1915. Area of assessment includes all those lands, tenements and hereditaments and premises situate and being in the Borough of Queens, in The City of New York, which, taken together, are bounded and described as follows, viz.:

Bounded on the north by the prolongation of a line midway between Colby street and Chichester avenue, as these streets are laid out where they adjoin Freedom avenue on the west; on the east by a line always midway between Seattle street and Portland avenue and by the prolongation of the said line; on the south by a line distant 100 feet southerly from and parallel with the southerly line of Liberty avenue, the said distance being measured at right angles to Liberty avenue; and on the west by a line midway between Seattle street and Oxford avenue, and by the prolongation of the said line; excluding, however, such land as may be exempted from assessment under the provisions of section 992 of the City Charter.

The above entitled assessment was entered on the date hereinbefore given in the Record of Titles of Assessments, kept in the Bureau for the

Collection of Assessments and Arrears of Taxes and Assessments and of Water Rents. Unless the amount assessed for benefit on any person or property shall be paid within sixty days after the date of said entry of the assessment, interest will be collected thereon, as provided by section 1006 of the Greater New York Charter.

Said section provides, in part, "If any such assessment shall remain unpaid for the period of sixty days after the date of entry thereof in the said Record of Titles of Assessments, it shall be the duty of the officer authorized to collect and receive the amount of such assessment, to charge, collect and receive interest thereon at the rate of seven per centum per annum, to be calculated to the date of payment from the date when such assessment became a lien, as provided by section 159 of this act."

Section 159 of this act provides \* \* \* "An assessment shall become a lien upon the real estate affected thereby ten days after its entry in the said record." \* \* \*

The above assessment is payable to the Collector of Assessments and Arrears at the Bureau for the Collection of Assessments and Arrears of Taxes and Assessments and of Water Rents, in the Municipal Building, Court House Square, Long Island City, Borough of Queens, between the hours of 9 a. m. and 2 p. m., and on Saturdays from 9 a. m. to 12 m., and all payments made thereon on or before August 14, 1915, will be exempt from interest as above provided, and after that date will be subject to a charge of interest at the rate of seven per centum per annum from the date when such assessment became a lien to the date of payment.

WM. A. PRENDERGAST, Comptroller.  
City of New York, Department of Finance,  
Comptroller's Office, June 15, 1915. j17,28

#### NOTICE OF ASSESSMENTS FOR OPENING STREETS AND PARKS.

IN PURSUANCE OF SECTION 1005 OF THE Greater New York Charter, the Comptroller of The City of New York hereby gives public notice of the confirmation by the Supreme Court and the entering in the Bureau for the Collection of Assessments and Arrears of the assessment for OPENING AND ACQUIRING TITLE to the following named road in the BOROUGH OF RICHMOND:

**FOURTH WARD.**  
AMBOY ROAD—OPENING AND EXTENDING, between Ocean View Cemetery and a radial line distant 798.75 feet easterly from the westerly terminus of Amboy Road at Great Kills Road, the said distance being measured along the northerly line of Amboy road as said portion of Amboy road is now laid out upon the City Map. Confirmed May 22, 1915; entered June 15, 1915. Area of assessment includes all those lands, tenements and hereditaments and premises situate and being in the Borough of Richmond, in The City of New York, which, taken together, are bounded and described as follows, viz.:

Beginning at a point on the northerly line of Amboy road distant 200 feet westerly from its westerly terminus at Great Kills road, as shown on a map approved by the Board of Estimate and Apportionment on May 2, 1912, the said distance being measured along a straight line, and running thence northwardly along a line normal to the northerly line of Amboy road to the intersection with the prolongation of a line distant 1,000 feet northwesterly from and parallel with the first tangent in the northwesterly line of Amboy road northeast of Great Kills road, the said distance being measured at right angles to Amboy road; thence northwardly in a series of straight lines, each of which is distant 1,000 feet northwesterly from and parallel with the successive tangents in the northwesterly line of Amboy road or their prolongations, the said distances being measured at right angles respectively to the tangents of reference, to the intersection with a line at right angles to Amboy road and passing through a point on its northwesterly side at its easterly terminus near the property line of the Ocean View Cemetery as shown on the map hereinbefore referred to; thence northwardly in a straight line to a point on a line normal to the northwesterly line of Amboy road and passing through a point on its northwesterly side distant 1,000 feet north-easterly from its easterly terminus hereinbefore described, the said distance being measured along the line of Amboy road, and the said point being distant 1,000 feet northwesterly from the northwesterly line of Amboy road; thence south-easterly along the said line normal to the line of Amboy road and along the prolongation of the said line to a point distant 1,000 feet southeasterly from its intersection with the southeasterly line of Amboy road; thence southwesterly in a straight line to a point on a line at right angles to Amboy road and passing through a point on its northwesterly side at its easterly terminus hereinbefore described, the said point being distant 1,000 feet southeasterly from the southeasterly line of Amboy road; thence southwesterly along a series of straight lines, each of which is distant 1,000 feet southeasterly from and parallel with the successive tangents in the southeasterly line of Amboy road or their prolongations, the said distances being measured respectively at right angles to the tangents of reference, to the intersection with a radial line passing through the point of reverse curvature in the southerly line of Amboy road at Great Kills road; thence westwardly in a straight line to a point on a line normal to the northerly line of Amboy road and passing through the point of beginning, the said point being distant 1,000 feet southerly from the southerly line of Amboy road; thence southerly along the southerly line of Amboy road to the point or place of beginning.

The above entitled assessment was entered on the date hereinbefore given in the Record of Titles of Assessments, kept in the Bureau for the Collection of Assessments and Arrears of Taxes and Assessments and of Water Rents, and unless the amount assessed for benefit on any person or property shall be paid within sixty days after the date of said entry of the assessment, interest will be collected thereon, as provided by section 1006 of the Greater New York Charter.

Said section provides, in part, "If any such assessment shall remain unpaid for the period of sixty days after the date of entry thereof in the said Record of Titles of Assessments, it shall be the duty of the officer authorized to collect and receive the amount of such assessment, to charge, collect and receive interest thereon at the rate of seven per centum per annum, to be calculated to the date of payment from the date when such assessment became a lien, as provided by section 159 of this act."

Section 159 of this act provides \* \* \* "An assessment shall become a lien upon the real estate affected thereby ten days after its entry in the said record." \* \* \*

The above assessment is payable to the Collector of Assessments and Arrears at the Bureau for the Collection of Assessments and Arrears of Taxes and Assessments and of Water Rents, Borough Hall, St. George, Borough of Richmond, between the hours of 9 a. m. and 2 p. m., and on Saturdays from 9 a. m. to 12 m., and all payments made thereon on or before August 14, 1915, will be exempt from interest as above provided, and after that date will be subject to a charge of interest at the rate of seven per centum per annum from the date when such assessment became a lien to the date of payment.

WILLIAM A. PRENDERGAST, Comptroller.  
City of New York, Department of Finance,  
Comptroller's Office, June 15, 1915. j17,28

#### Sale of Corporate Stock.

PROPOSALS FOR \$46,000,000.00 OF FOUR AND ONE-HALF PER CENT. CORPORATE STOCK OF THE CITY OF NEW YORK AND \$25,000,000.00 OF FOUR AND ONE-HALF PER CENT. CORPORATE STOCK (FIFTEEN YEAR SERIAL) OF THE CITY OF NEW YORK.

#### PRINCIPAL AND INTEREST PAYABLE IN GOLD.

*Exempt from the Federal Income Tax and from All Taxation in the State of New York Except for State Purposes.*

EXECUTORS, ADMINISTRATORS, GUARDIANS AND OTHERS HOLDING TRUST FUNDS ARE AUTHORIZED BY LAW TO INVEST IN SAID STOCK.

#### Separate Bids Must Be Made for Each Class.

SEALED PROPOSALS WILL BE RECEIVED BY THE COMPTROLLER OF THE CITY OF New York, at his office, in the Municipal Building, in the Borough of Manhattan, in The City of New York, until 2 o'clock p. m.,

#### TUESDAY, THE 29TH DAY OF JUNE, 1915.

when they will be publicly opened in the presence of the Commissioners of the Sinking Fund, or such of them as shall attend, as provided by law, for the whole or a part of the following-described stock:

#### CORPORATE STOCK.

\$46,000,000.00 of Corporate Stock of The City of New York (For the Supply of Water, Docks and Rapid Transit), Payable both as to Principal and Interest in Gold in The City of New York, Due June 1, 1965. Interest payable semi-annually on June 1 and December 1.

Issued in Coupon Form and interchangeable, denomination of \$1,000, for Coupon Bonds or in Registered form in any multiple of \$10.

#### CORPORATE STOCK (SERIAL).

#### (Fifteen Year Serial.)

\$25,000,000.00 of Corporate Stock of The City of New York (For Various Municipal Purposes). Payable both as to principal and interest in Gold in The City of New York. Maturing annually from June 1, 1916, to June 1, 1930, inclusive. Interest payable semi-annually June 1 and December 1.

Issued in Coupon form in the denomination of \$1,000, or in Registered form in any multiple of \$10 for each maturity. Privilege of Registration given to Coupon holders.

Bids will be received only on the basis of a single price for an entire Series, for example: A single bid for \$15,000 is a proposal for 15 \$1,000 items maturing from one to fifteen years. Bids will not be accepted for separate maturities.

#### CONDITIONS OF SALE

#### As Provided for by the Greater New York Charter.

1. Separate proposals must be made for each class of Corporate Stock.  
2. Proposals containing conditions other than those herein set forth will not be received or considered.

3. No proposal for stock shall be accepted for less than the par value of the same.  
4. Every bidder, as a condition precedent to the reception or consideration of his proposal, shall deposit with the Comptroller in money, or by a certified check drawn to the order of said Comptroller upon a trust company or a State bank incorporated and doing business under the laws of the State of New York, or upon a national bank, **Two per cent.** of the par value of the stock bid for in each proposal.

No proposal will be received or considered which is not accompanied by such deposit. All such deposits shall be returned by the Comptroller to the persons making the same within three days after the decision has been rendered as to who is or are the highest bidder or bidders, except the deposit made by the highest bidder or bidders.

5. If said highest bidder or bidders shall refuse or neglect, within five days after service of written notice of the award to him or them, to pay to the City Chamberlain the amount of the stock awarded to him or them at its par value, together with the premium thereon, less the amount deposited by him or them, the amount or amounts of deposit thus made shall be forfeited to and retained by said City as liquidated damages for such neglect or refusal, and shall thereafter be paid into the Sinking Fund of The City of New York for the Redemption of the City Debt.

6. Upon the payment into the City Treasury by the persons whose bids are accepted, of the amounts due for the stock awarded to them respectively, including accrued interest from June 1, 1915, certificates thereof shall be issued to them in such denominations provided for by the Charter as they may desire.

7. It is required by the Charter of the City that in making proposals "every bidder may be required to accept a portion of the whole amount thereof bid for by him at the same rate or proportional price as may be specified in his bid; and any bid which conflicts with this condition shall be rejected, provided, however, that any bidder offering to purchase all or any part of the bonds offered for sale at a price at par or higher may also offer to purchase all or none of said bonds at a different price, and if the Comptroller deems it to be in the interests of the City so to do, he may award the bonds to the bidder offering the highest price for all or none of said bonds; provided, however, that if the Comptroller deems it to be in the interests of the City so to do, he may reject all bids." Under this provision, the condition that the bidder will accept only the whole amount of stock bid for by him, and not any part thereof, cannot be inserted in any bids, except those for "all or none" offered by bidders who have also bid for "all or any part" of the stock offered for sale.

8. The proposals for each class, together with the security deposits, should be inclosed in separate sealed envelopes, indorsed "Proposals for Corporate Stock" or Corporate Stock (Serial), and said envelope inclosed in another sealed envelope, addressed to the Comptroller of The City of New York. (No special form of proposal is required, therefore no blanks are furnished.)

WILLIAM A. PRENDERGAST, Comptroller.

The City of New York, Department of Finance—Comptroller's Office, June 18, 1915. j18,29

#### BOARD OF WATER SUPPLY.

#### Proposals.

SEALED BIDS WILL BE RECEIVED BY the Board of Water Supply, at its offices, twenty-second floor, Municipal Building, Park Row, Centre and Chambers Streets, New York City, until 11 A. M. on

#### WEDNESDAY, JULY 7, 1915.

#### CONTRACT 140.

FOR FURNISHING, DELIVERING AND ERECTING AT SHAFTS 11 AND 21 OF THE CITY TUNNEL OF THE CATSKILL AQUEDUCT IN THE CITY OF NEW YORK DRAINAGE EQUIPMENT FOR UNWATERING THE TUNNEL AND ITS SHAFTS.

A statement of the work required and further information are given in the Information for Bidders, forming part of the contract. At the above place and time the bids will be publicly opened and read. The award of the contract, if awarded, will be made by the Board as soon thereafter as practicable. The Board reserves the right to reject any and all bids.

A bond in the sum of twenty thousand dollars (\$20,000) will be required for the faithful performance of the contract.

No bid will be received and deposited unless accompanied by a certified check upon a National or State Bank, drawn to the order of the Comptroller of The City of New York, to the amount of one thousand dollars (\$1,000).

Time allowed for the completion of the work is 6 months from the service of notice by the Board to begin work.

Pamphlets containing information for bidders, forms of proposal and contract, specifications, contract drawings, etc., can be obtained at the above address, at the office of the Secretary, upon application in person or by mail, by depositing the sum of ten dollars (\$10) in cash or its equivalent for each pamphlet. This deposit will be refunded upon the return of the pamphlets in acceptable condition within thirty days from the date on which bids are to be opened.

For further particulars apply to the office of the Principal Assistant Engineer, at the above address.

CHARLES STRAUSS, President; CHARLES N. CHADWICK, JOHN F. GALVIN, Commissioners of the Board of Water Supply.

W. BRUCE COBB, Secretary. j17,jy7  
NOTE: SEE GENERAL INSTRUCTIONS TO BIDDERS ON LAST PAGE, LAST COLUMN OF THE CITY RECORD, SO FAR AS APPLICABLE HERETO AND NOT OTHERWISE PROVIDED FOR.

SEALED BIDS WILL BE RECEIVED BY the Board of Water Supply, at its offices, twenty-second floor, Municipal Building, Park Row, Centre and Chambers Streets, New York City, until 11 A. M. on

#### WEDNESDAY, JULY 7, 1915.

#### CONTRACT 149.

FOR FURNISHING, DELIVERING AND INSTALLING RACKS, SHUTTERS, SCREENS, LIFTERS AND OTHER APPARATUS IN GATE CHAMBERS AT ASHOKAN, KENSICO AND HILL VIEW RESERVOIRS IN THE TOWN OF OLIVE, ULSTER COUNTY, AND TOWN OF MT. PLEASANT AND CITY OF YONKERS, WESTCHESTER COUNTY, NEW YORK.

An approximate statement of the quantities of the various materials and further information are given in the Information for Bidders, forming part of the contract. At the above place and time the bids will be publicly opened and read. The award of the contract, if awarded, will be made by the Board as soon thereafter as practicable. The Board reserves the right to reject any and all bids.

A bond in the sum of eighteen thousand dollars (\$18,000) will be required for the faithful performance of the contract.

No bid will be received and deposited unless accompanied by a certified check upon a National or State Bank, drawn to the order of the Comptroller of The City of New York, to the amount of nine hundred dollars (\$900).

Time allowed for the completion of the work is 9 months from the service of notice by the Board to begin work.

Pamphlets containing information for bidders, forms of proposal and contract, specifications, contract drawings, etc., can be obtained at the above address, at the office of the Secretary, upon application in person or by mail, by depositing the sum of ten dollars (\$10) in cash or its equivalent for each pamphlet. This deposit will be refunded upon the return of the pamphlets in acceptable condition within thirty days from the date on which bids are to be opened.

For further particulars apply to the office of the Principal Assistant Engineer, at the above address.

CHARLES STRAUSS, President; CHARLES N. CHADWICK, JOHN F. GALVIN, Commissioners of the Board of Water Supply.

W. BRUCE COBB, Secretary. j17,jy7  
NOTE: SEE GENERAL INSTRUCTIONS TO BIDDERS ON LAST PAGE, LAST COLUMN OF THE CITY RECORD, SO FAR AS APPLICABLE HERETO AND NOT OTHERWISE PROVIDED FOR.

#### DEPARTMENT OF DOCKS AND FERRIES.

#### Proposals.

SEALED BIDS OR ESTIMATES WILL BE received by the Commissioner of Docks at Pier "A," foot of Battery Place, North River, Manhattan, until twelve o'clock noon on

#### FRIDAY, JULY 2, 1915.

#### CONTRACT NO. 1467.

FOR FURNISHING ALL THE LABOR AND MATERIALS REQUIRED FOR FURNISHING AND DELIVERING COAL.

The time for the completion of the work and the full performance of the contract is on or before the expiration of 21 calendar days.

The amount of security required shall be thirty (30%) per cent. of the total amount for which the contract is awarded.

The security deposit to accompany bid shall be in an amount not less than one and one-half (1½) per cent. of the total amount of the bid.

The contract, if awarded, will be awarded to the bidder whose price per ton is the lowest for furnishing all of the coal and whose bid is regular in all respects.

Delivery will be required to be made at the time and in the manner and in such quantities as may be directed.

Blank forms and further information may be obtained at the office of the said Department.

R. A. C. SMITH, Commissioner of Docks. j21,jy2  
See General Instructions to Bidders on last page, last column, of the "City Record."

#### COLLEGE OF THE CITY OF NEW YORK.

#### Proposals.

SEALED BIDS OR ESTIMATES WILL BE received by the Board of Trustees or the Curator of the College of The City of New York at Room 114, Main Building, 139th st. and Convent ave., Borough of Manhattan, until 2 o'clock p. m. on

#### TUESDAY, JULY 6, 1915.

FOR FURNISHING AND DELIVERING TO THE COLLEGE OF THE CITY OF NEW YORK 4,800 GROSS TONS, MORE OR LESS, OF NO. 3 BUCKWHEAT COAL, AND 1,600 GROSS TONS, MORE OR LESS, OF SEMI-



# **BITUMINOUS "RUN OF MINE" COAL, AT AMSTERDAM AVE. AND 139TH STREET, NEW YORK CITY.**

The time allowed for fully completing the contract is 360 calendar days.

The amount of security required is thirty (30) per cent. of the total amount for which the contract is awarded.

The bidders will state a price per ton for each kind of coal. The contract will be awarded, if awarded, to the lowest aggregate bidder on both kinds of coal.

A copy of the contract and specifications, bid sheet and envelope in which to enclose the bid may be obtained upon application therefor at the office of the Curator of the College, Room 114, Main Building, 139th st. and Convent ave., Borough of Manhattan.

A duplicate copy of the bid must be submitted at the same time for the Finance Department.

CHARLES E. LYDECKER, Chairman of the Board of Trustees; JAMES W. HYDE, Secretary of the Board of Trustees; BERNARD M. BARUCH, FREDERICK P. BELLAMY, WM. HENRY CORBITT, LEE KOHNS, WILLIAM F. MCCOMBS, MOSES J. STROOCK, CHARLES H. TUTTLE, THOMAS W. CHURCHILL, Board of Trustees.

R. V. DAVIS, Curator.

Dated June 23, 1915. j23,jy6

See General Instructions to Bidders on last page, last column, of the "City Record."

**SEALED BIDS OR ESTIMATES WILL BE** received by the Board of Trustees or the Curator of the College of The City of New York at Room No. 114, Main Building, 139th St. and Convent Ave., Borough of Manhattan, until 2 o'clock p. m., on

**TUESDAY, JULY 6, 1915.**

**FOR FURNISHING COMPLETE ALL LABOR, MATERIAL, SCAFFOLDING, ETC., FOR GENERAL REPAIRS AND ALTERATIONS TO THE RESIDENCE OF THE PRESIDENT OF THE COLLEGE OF THE CITY OF NEW YORK, NO. 280 CONVENT AVENUE, N. W. COR. 141ST STREET.**

The time allowed for doing and completing the work is sixty (60) consecutive working days. The amount of security required will be twenty-five (25) per cent. of the amount of the bid or estimate.

Bidders shall state one aggregate price for the whole work described and specified, as the contract is entire and for a complete job.

Blank forms of the contract and specifications and bid sheet may be obtained at the office of the Curator, Room 114, Main Building.

CHARLES E. LYDECKER, Chairman; JAMES W. HYDE, Secretary; BERNARD M. BARUCH, FREDERICK P. BELLAMY, THOMAS W. CHURCHILL, WM. HENRY CORBITT, LEE KOHNS, WILLIAM F. MCCOMBS, MOSES J. STROOCK, CHARLES H. TUTTLE, Board of Trustees.

R. V. DAVIS, Curator.

June 23rd, 1915. j23,jy6

See General Instructions to Bidders on last page, last column, of the "City Record."

## **BOARD OF ASSESSORS.**

### **Completion of Assessments.**

**PUBLIC NOTICE IS HEREBY GIVEN TO** the owner or owners of all houses and lots, improved and unimproved lands affected thereby, that the following proposed assessments have been completed and are lodged in the office of the Board of Assessors for examination by all persons interested, viz.:

**Borough of Manhattan.**

4656. Reconstruction of receiving basin at the southwest corner of East 93rd Street and Third Avenue. Affecting Block No. 1521.

4657. Receiving Basins adjacent to the northeast corner of West 191st Street and the southeast corner of West 192nd Street and Wadsworth Avenue. Affecting Block No. 2169.

4658. Receiving Basins on the south side of West 191st Street at about the west house line of Audubon Avenue and on the east side of St. Nicholas Avenue at about the south house line of West 191st Street. Affecting Block No. 2161.

4659. Sewer in West 161st Street between Riverside Drive and Fort Washington Avenue. Affecting Block No. 2136.

4671. Receiving Basin at the southwest corner of West 215th Street and Park Terrace East. Affecting Block No. 2243.

4672. Receiving Basins adjacent to the northeast corner of Washington Place and Washington Square East, and adjacent to the southwest corner of Greene Street and Waverly Place. Affecting Block No. 547.

4688. Alteration and improvement to sewer in East 93rd Street from a point about 60 feet east of Third Avenue to Lexington Avenue. Affecting Block Nos. 1521, 1522, 1538 and 1539.

4689. Alteration and improvement to sewer on the west side of Park Avenue between 119th and 120th Streets. Affecting Block Nos. 1746 and 1747.

4690. Alteration and improvement to catch basins at the northeast and northwest corners of South Street and Market Slip. Affecting Block Nos. 249 and 250.

4691. Alteration and improvement to sewer in 38th Street between Broadway and Sixth Avenue. Affecting Block Nos. 813 and 814.

**Borough of the Bronx.**

4502. Regulating, grading, curbing, flagging, etc., Fieldston Road from Mosholu Avenue to about 303 feet north of West 250th Street. Affecting Block Nos. 3421 and 3423.

4631. Paving Clason's Point Road from Westchester Avenue to the East River. Affecting Block Nos. 3429 to 3462, 3465 to 3480, 3493 to 3502, 3519 to 3528, 3533, 3557 to 3561, 3596 to 3600, 3634 to 3641, 3657 to 3666, 3719 to 3727 and 3744 to 3750.

4640. Regulating, grading, curbing, flagging, etc., Fordham Road from Harlem River Terrace to Webster Avenue. Affecting Block Nos. 3023, 3026, 3148, 3153, 3154, 3166, 3167, 3173, 3174, 3184, 3188, 3189, 3199, 3200, 3203, 3209, 3212, 3213, 3218, 3219, 3225, 3226, 3232 to 3236, 3275, 3286 to 3293.

4649. Receiving Basin and appurtenances at the southwest corner of East 149th Street and Morris Avenue. Affecting Block No. 2337.

4650. Sewer and appurtenances in Glover Street between Lyon and St. Raymond Avenues. Affecting Block Nos. 3967, 3968 and 3971.

4651. Supten Duvvill Outlet Sewer from Harlem River Ship Canal to former right of way of the N. Y. C. & H. R. R. R. and in said right of way to West 230th Street. Sewers and appurtenances in Waldo Avenue between West 242nd Street and West 236th Street; West 236th Street between Waldo and Riverdale Avenues; Riverdale Avenue between West 236th Street and West 238th Street; Greystone Avenue between West 236th Street and 500 feet north of West 238th Street; West 238th Street between Waldo and Riverdale Avenues. Also with temporary connections at the intersections of Waldo Avenue and Greystone Avenue at West 236th Street, Greystone Avenue and Fieldston Road with West 238th Street and West 236th Street with Riverdale Avenue and Fieldston Road. Affecting Block Nos. 3402, 3403, 3406, 3407, 3408, 3409, 3412, 3414, 3416, 3417, 3418 and 3422.

4684. Flagging the sidewalk in front of premises Nos. 30 and 32 Kingsbridge Road East. Affecting property in front of which work was done.

4685. Flagging the sidewalk in front of

premises No. 515 East 139th Street. Affecting property in front of which work was done.

4686. Flagging the sidewalk on the south side of Teasdale Place between points 235 and 335 feet east of Boston Road. Affecting property in front of which work was done.

**Borough of Richmond.**

4660. Sewer and appurtenances in Fletcher Street from a point about 100 feet east of Wall Street to a point about 95 feet west of Clifton Avenue. Affecting Plot 3, Fourth Ward.

4661. Receiving Basins on Richmond Turnpike, northwest side, between Westervelt Avenue and Pike Street; northwest corner of Pike Street; northwest side, about 220 feet south of Jersey Street; northeast corner of Cebra Avenue; southeast side, about 300 feet north of Austin Place; and northeast corner of Louis Street. Also on the north side of Brook Street, about 300 feet west of Westervelt Avenue, and at the northwest corner of Bay Street and Broad Street. Affecting District 1, Plot 4, Blocks 13, 14 and 15, and District 2, Plot 6, Blocks 9, 9A, 9B and 9C, First Ward, and Plots 3, 4 and 8, Second Ward.

4662. Sidewalks on Amboy Road from a point 195 feet west of Keegan's Lane to a point 990 feet west of Lindenwood Road, Fourth Ward. Affecting property in front of which work was done.

4663. Regulating and grading the sidewalk space and sidewalks on Charles Avenue between Lafayette and Nicholas Avenues, Third Ward. Affecting property in front of which work was done.

4664. Grading the sidewalk space and sidewalks on the south side of New Dorp Lane between First Street and Tenth Street, and grading Third Street between Elm and Locust Avenues, Fourth Ward. Affecting property in front of which work was done.

4665. Regulating, grading, curbing, flagging, etc., Heberton Avenue from a point about 195 feet north of the north line of Ann Street to Richmond Terrace. Affecting Blocks 2, 3, 6, 7, 8, 10½, 11, 13 and 14, Third Ward.

**Borough of Queens.**

4619. Regulating, grading, curbing, flagging and paving Grand Avenue from Steinway Avenue to 18th Avenue, First Ward.

**Borough of Brooklyn.**

4618. Regulating, grading, curbing and flagging Schenectady Avenue between Flatlands and Flatbush Avenues.

4677. Paving 84th Street from Ridge Boulevard to Colonial Road.

The area of assessment in the above mentioned lists extends to within half the block at the intersecting and terminating streets and avenues.

4666. Sewer Basins on Benson Avenue at the north and east corners of Bay 14th Street. Affecting Block Nos. 6364 and 6365.

4667. Sewer Basins on Snediker Avenue at the northeast and northwest corners of Hege Avenue. Affecting Block Nos. 3865 and 3866.

4668. Sewer in 90th Street between Second and Third Avenues. Affecting Block Nos. 6063 and 6080.

4669. Sewer in 64th Street from 9th Avenue to Fort Hamilton Parkway, and in Fort Hamilton Parkway, west side, from 64th Street to 63rd Street. Affecting Block Nos. 5736 and 5743.

All persons whose interests are affected by the above named proposed assessments, and who are opposed to the same or either of them, are requested to present their objections, in writing, to the Secretary of the Board of Assessors, Room 809, Municipal Building, New York, on or before Tuesday, July 27, 1915, at 10 a. m., at which time and place the said objections will be heard and testimony received in reference thereto.

ALFRED P. W. SEAMAN, WM. C. ORMOND, JACOB J. LESSER, Board of Assessors. ST. GEORGE B. TUCKER, Secretary, Room 809, Municipal Building, City of New York, Borough of Manhattan.

June 26, 1915. j26,jy8

**Notice to Present Claims for Damages.**

**PUBLIC NOTICE IS HEREBY GIVEN TO** all persons claiming to have been injured by a change of grade in the regulating and grading of the following named streets to present their claims, in writing, to the Secretary of the Board of Assessors, Room 809, Municipal Building, on or before Thursday, July 8, 1915, at 10 o'clock a. m. Claimants are requested to make their claims for damages upon the blank form prepared by the Board of Assessors, copies of which may be obtained upon application at the above office.

**Borough of Brooklyn.**

4681. Benson Avenue from 21st Avenue to 22nd Avenue.

4682. Fanchon Place from Jamaica Avenue to Eastern Parkway Extension.

4683. East 13th Street from Avenue K to Avenue L.

4692. Crescent Street from Blake Avenue to Vienna Avenue.

4693. East 7th Street from Ditmas Avenue to 18th Avenue.

4694. 16th Avenue from 60th Street to the Sea Beach Railroad.

ALFRED P. W. SEAMAN, WM. C. ORMOND, JACOB J. LESSER, Board of Assessors. ST. GEORGE B. TUCKER, Secretary, Room 809, Municipal Building, City of New York, Borough of Manhattan.

June 26, 1915. j26,jy8

## **BOARD MEETINGS.**

### **Board of Aldermen.**

The Board of Aldermen meets in the Aldermanic Chamber, City Hall, every Tuesday, at 1.30 o'clock p. m.

P. J. SCULLY, City Clerk and Clerk to the Board of Aldermen.

### **Board of Estimate and Apportionment.**

The Board of Estimate and Apportionment will meet in Room 16, City Hall, at 10 o'clock A. M. on Thursday, July 1, 1915; Thursday, July 29, 1915; Thursday, August 26, 1915, and Friday, September 17, 1915, upon which latter date the Board will resume its regular meetings on Friday of each week.

JOSEPH HAAG, Secretary.

### **Commissioners of Sinking Fund.**

The Commissioners of the Sinking Fund meet in the Meeting Room (Room 16), City Hall, on Wednesday, at 11 a. m., at call of the Mayor.

JOHN KORB, JR., Secretary.

### **Board of Revision of Assessments.**

The Board of Revision of Assessments meets in the Meeting Room (Room 16), City Hall, every Thursday, at 10.30 a. m., upon notice of the Chief Clerk.

JOHN KORB, JR., Chief Clerk.

### **Board of City Record.**

The Board of City Record meets in the City Hall at call of the Mayor.

DAVID FERGUSON, Supervisor, Secretary.

## **SUPREME COURT—FIRST DEPARTMENT.**

### **Filing Final Reports.**

### **FIRST DEPARTMENT.**

In the Matter of the Application of The City of New York, relative to acquiring title, wherever

the same has not been heretofore acquired for the same purpose in fee, to the lands, tenements and hereditaments required for the opening and extending of EAST 218TH STREET, from White Plains Road to Oakley Street, in the 24th Ward, Borough of The Bronx, City of New York.

**NOTICE IS HEREBY GIVEN THAT THE** final reports of the Commissioners of Estimate and of the Commissioner of Assessment in the above-entitled matter will be presented for confirmation to the Supreme Court of the State of New York, First Department, at a Special Term thereof, Part I, to be held in the County Court House in the Borough of Manhattan, in The City of New York, on the 7th day of July, 1915, at 10.15 o'clock in forenoon of that day; and that the said final reports have been deposited in the Office of the Clerk of the County of Bronx, East 161st Street and 3rd Avenue, there to remain for and during the space of five days, as required by law.

Dated, New York, June 28th, 1915. EDWARD D. DOWLING, FREDERICK C. HUNTER, H. ADOLPH WINKOOP, Commissioners of Estimate. EDWARD D. DOWLING, Commissioner of Assessment.

Dated, New York, June 28th, 1915. JOEL J. SQUIER, Clerk. j28,jy2

## **Filing Bill of Costs.**

### **FIRST DEPARTMENT.**

In the Matter of the Application of The City of New York, relative to acquiring title, wherever the same has not been heretofore acquired for the same purpose in fee, to the lands, tenements and hereditaments required for the opening and extending of WEST 180TH STREET, from Aqueduct Avenue to Osborne Place, in the 24th Ward, Borough of The Bronx, City of New York.

**NOTICE IS HEREBY GIVEN THAT THE** bill of costs, charges and expenses incurred by reason of the proceedings in the above-entitled matter will be presented for taxation to one of the Justices of the Supreme Court of the State of New York, First Department, at a Special Term thereof, Part I, to be held at the County Court House in the Borough of Manhattan, in The City of New York, on the 14th day of July, 1915, at 10.30 o'clock in the forenoon of that day, or as soon thereafter as Counsel can be heard thereon; and that the said bill of costs, charges and expenses has been deposited in the Office of the Clerk of the County of New York, there to remain for and during the space of ten days, as required by law.

Dated, New York, June 28th, 1915. GEORGE B. HAYES, HARRY A. COKE, LEY, THEODORE E. DEMMERLE, Commissioners of Estimate. GEORGE B. HAYES, Commissioner of Assessment.

JOEL J. SQUIER, Clerk. j28,jy9

## **FIRST DEPARTMENT.**

In the Matter of the Application of the Mayor, Aldermen and Commonality of The City of New York, relative to acquiring title, wherever the same has not been heretofore acquired, to the lands, tenements and hereditaments required for the purpose of opening MORRIS AVENUE (although not yet named by proper authority), from the east side of the New York and Harlem Railroad to the Grand Boulevard and Concourse, as the same has been heretofore laid out and designated as a first class street or road, in the Twenty-third and Twenty-fourth Wards of The City of New York.

In re application for damages to certain lots designated as Nos. 226, 267, 268, 283, 285, 355 and 356 on a map filed in the office of the Register of the County of Westchester on or about the 13th day of December, 1859, and entitled "Highbridge Association Map of the Village of Mt. Eden, near Upper Morrisania Depot, in the Town of West Farms, Westchester County, New York, 1853. The property of Mr. Thomas Woolf and Brothers," by reason of the closing, discontinuance and abandonment of Walnut street in front of said premises.

**NOTICE IS HEREBY GIVEN THAT THE** supplemental and additional bill of costs, charges and expenses incurred by reason of the proceedings in the above-entitled matter will be presented for taxation to one of the Justices of the Supreme Court of the State of New York, First Department, at a Special Term thereof, Part I, to be held at the County Court House, in the Borough of Manhattan, in The City of New York, on the 12th day of July, 1915, at 10 o'clock in the forenoon of that day, or as soon thereafter as Counsel can be heard thereon; and that the said bill of costs, charges and expenses has been deposited in the Office of the Clerk of the County of New York, there to remain for and during the space of ten days, as required by law.

Dated, New York, June 26th, 1915. LORENZO S. PALMER, DANIEL J. CASIDY, ANTHONY J. McNALLY, Commissioners of Estimate and Assessment.

JOEL J. SQUIER, Clerk. j26,jy8

## **Hearings on Qualifications.**

### **FIRST DEPARTMENT.**

In the Matter of the Application of The City of New York, relative to acquiring title, wherever the same has not been heretofore acquired for the same purpose in fee, to the lands, tenements and hereditaments required for the opening and extending of HERING AVENUE, from Bronx and Pelham Parkway South to Sacket Avenue; TENBROECK AVENUE, from Bronx and Pelham Parkway South to Pierce Avenue; SACKET AVENUE, from Williamsbridge Road to the prolongation of the easterly line of Newport Avenue; and NEWPORT AVENUE, from Sacket Avenue to Morris Park Avenue, in the Twenty-fourth Ward, Borough of The Bronx, City of New York.

**NOTICE IS HEREBY GIVEN THAT BY AN** order of the Supreme Court of the State of New York, First Department, bearing date the 11th day of June, 1915, and duly entered and filed in the office of the Clerk of the County of Bronx on the 16th day of June, 1915, which order amended *nunc pro tunc* an order of this Court bearing date the 24th day of May, 1915, and duly entered and filed in the office of the Clerk of the County of Bronx on the 27th day of May, 1915, EARNEST R. ECKLEY, GEORGE W. M. CLARK and CHARLES J. CAVANAGH, Esqrs., were appointed Commissioners of Estimate in the above entitled proceeding, and that in and by the said order Earnest R. Eckley, Esq., was appointed the Commissioner of Assessment.

**NOTICE IS FURTHER GIVEN THAT, PURSUANT** to the statutes in such cases made and provided, the said EARNEST R. ECKLEY, GEORGE W. M. CLARK and CHARLES J. CAVANAGH will attend at the Special Term, Part II, of the Supreme Court of the State of New York, First Department, to be held at the County Court House, in the Borough of Man-

hattan, in The City of New York, on the 30th day of June, 1915, at the opening of the Court on that day, or as soon thereafter as counsel can be heard thereon, for the purpose of being examined under oath by the Corporation Counsel of The City of New York, or by any other person having any interest in said proceeding, as to their qualifications to act as such Commissioners.

Dated New York, June 18th, 1915. FRANK L. POLK, Corporation Counsel, Municipal Building, Borough of Manhattan, City of New York. j18,29

## **Filing Preliminary Abstracts.**

### **FIRST DEPARTMENT.**

In the Matter of the Application of The City of New York, relative to acquiring title, wherever the same has not been heretofore acquired, for the same purpose in fee, to the lands, tenements and hereditaments required for the widening of SEDGWICK AVENUE, between Fordham Road and Bailey Avenue; of BAILEY AVENUE, between Sedgwick Avenue and Albany Road; of ALBANY ROAD, between Bailey Avenue and Van Cortlandt Park, and for the opening and extending of HEATH AVENUE, between West One Hundred and Eighty-ninth Street and West One Hundred and Ninety-first Street; of the PUBLIC PLACE, between Heath Avenue and Bailey Avenue, south of West One Hundred and Ninety-first Street, and the lands and premises required for the widening of KINGSBRIDGE ROAD, between Exterior Street and Bailey Avenue, as amended by order of this Court bearing date the 4th day of November, 1909, and entered in the office of the Clerk of the County of New York on the 6th day of November, 1909, by including therein certain additional lands required and also by excluding therefrom certain lands not required, in the 24th Ward, Borough of The Bronx, City of New York.

**NOTICE IS HEREBY GIVEN TO ALL PERSONS** interested in the above entitled proceeding, and to the owner or owners, occupant or occupants of all houses and lots and improved and unimproved lands affected thereby, and to all others whom it may concern, to wit:

**First.**—That the undersigned, Commissioners of Estimate, have completed their supplemental and amended estimate of damage, and that all persons interested in this proceeding, or in any of the lands, tenements and hereditaments and premises affected thereby, having any objection thereto, do file their said objections in writing, duly verified, with them at their office, Room 1557, 15th Floor, Municipal Building, Chambers and Centre Streets, in the Borough of Manhattan, in The City of New York, on or before the 3rd day of July, 1915, and that the said Commissioners will hear parties so objecting, and for that purpose will be in attendance at their said office on the 7th day of July, 1915, at 1 o'clock P. M.

**Second.**—That the undersigned, Commissioner of Assessment, has completed his supplemental and additional estimate of benefit and that all persons interested in this proceeding, or in any of the lands, tenements and hereditaments and premises affected thereby, having any objection thereto, do file their said objections in writing, duly verified, with him at his office, Room 1557, 15th Floor, Municipal Building, Chambers and Centre Streets, in the Borough of Manhattan, in The City of New York, on or before the 3rd day of July, 1915, and that the said Commissioner will hear parties so objecting, and for that purpose will be in attendance at his said office on the 8th day of July, 1915, at 1.30 o'clock P. M.

**Third.**—That the Commissioner of Assessment has assessed any or all such lands, tenements and hereditaments and premises as are within the area of assessment fixed and prescribed as the area of assessment for benefit by the Board of Estimate and Apportionment on the 8th day of February, 1907, and that the said area of assessment includes all those lands, tenements and hereditaments and premises situate and being in the Borough of The Bronx, in The City of New York, which, taken together, are bounded and described as follows, viz.:

Beginning at the intersection of the prolongation of a line 100 feet south of the southerly side of East One Hundred and Eighty-first street and parallel therewith, with the easterly bulkhead line of the Harlem River, and running thence northwardly along the said easterly line of the Harlem River to the intersection with a line midway between Broadway and Exterior street; thence northwardly along the said line midway between Broadway and Exterior street to the northerly side of Kingsbridge road; thence northwardly at right angles to the line of the Kingsbridge road 100 feet; thence easterly and parallel with the Kingsbridge road to the easterly line of the land of the New York and Putnam Railway; thence northwardly and along the said easterly line of the New York and Putnam Railway to the intersection with a line distant 100 feet north of and parallel with the said southerly line of Van Cortlandt Park; the said distance being measured at right angles to the said southerly line of Van Cortlandt Park; thence easterly and parallel with the southerly line of Van Cortlandt Park to the intersection with the prolongation of a line midway between Gouverneur avenue and Norman avenue; thence southwestwardly along the said line midway between Gouverneur avenue and Norman avenue and the prolongation of the said line to the intersection with the centre line of Sedgwick avenue; thence southwestwardly to a point on the southwesterly side of Kingsbridge road where the same is intersected by a line 100 feet northwest of and parallel with the northwesterly line of Aqueduct avenue, the said distance being measured at right angles to the line of Aqueduct avenue; thence southwestwardly and always distant 100 feet northwestwardly from the northwesterly line of Aqueduct avenue and along the prolongation of the said line to the intersection with the southerly line of East One Hundred and Eighty-first street; thence southwestwardly at right angles to East One Hundred and Eighty-first street 100 feet; thence northwesterly and westwardly and always parallel with the southerly line of East One Hundred and Eighty-first street, and 100 feet distant therefrom, to the point or place of beginning.

**Fourth.**—That the abstracts of said supplemental and amended estimate of damage and of said supplemental and additional assessment for benefit, together with the damage and benefit maps, and also all the affidavits, estimates, proofs and other documents used by the Commissioners of Estimate and by the Commissioner of Assessment in making the same, have been deposited in the Bureau of Street Openings in the Law Department of The City of New York, Room 1529, 15th Floor, Municipal Building, Chambers and Centre Streets, in the Borough of Manhattan, in said City, there to remain until the 7th day of July, 1915.

**Fifth.**—That, provided there be no objections filed to either of said supplemental, amended and additional abstracts, the supplemental, amended and additional reports as to awards and as to assessments for benefit herein will be presented for confirmation to the Supreme Court of the State of New York, First Department, at a Special Term thereof, Part III, to be held in the County Court House in the Borough of Manhattan, in The City of New York, on the 14th day of October, 1915, at the opening of the Court on that day.



**Sixth.**—In case, however, objections are filed to the foregoing supplemental, amended and additional abstracts of estimate and assessment, or to either of them, the motion to confirm the supplemental, amended and additional reports as to awards and as to assessments shall stand adjourned to the date to be hereafter specified in the notice provided in such cases to be given in relation to filing the final reports, pursuant to Sections 981 and 984 of the Greater New York Charter, as amended by Chapter 658 of the Laws of 1906.

Dated, New York, June 17th, 1915.  
**GEORGE VON SKAL, STEPHEN J. NAVIN, JR.,** Commissioners of Estimate.  
**STEPHEN J. NAVIN, JR.,** Commissioner of Assessment.  
**JOEL J. SQUIER, Clerk.** j22,jy2

## FIRST DEPARTMENT.

In the matter of the application of The City of New York, relative to acquiring title wherever the same has not been heretofore acquired for the same purpose, in fee to the lands, tenements and hereditaments required for the opening and extending of **HOUGHTON AVENUE**, from Bolton Avenue to the bulkhead line of Westchester Creek; of **QUIMBY AVENUE**, from White Plains Road to the bulkhead line of Westchester Creek; of **STORY AVENUE**, from White Plains Road to the bulkhead line of Westchester Creek; of **HERMANY AVENUE**, from White Plains Road to the bulkhead line of Westchester Creek; and of **TURNBULL AVENUE**, from White Plains Road to the bulkhead line of Westchester Creek, in the 24th Ward, Borough of the Bronx, City of New York, as amended and corrected by an order of the Supreme Court, First Department, dated December 10, 1914, and entered in the office of the Clerk of the County of Bronx on December 14, 1914, so as to conform to a map or plan adopted by the Board of Estimate and Apportionment May 15, 1914, on which Story Avenue, Hermany Avenue and Turnbull Avenue are discontinued in the block between Zerega Avenue and Westchester Creek; the proceeding as amended providing for the acquisition of title to Houghton Avenue, from Bolton Avenue to the bulkhead line of Westchester Creek; Quimby Avenue, from White Plains Road to the bulkhead line of Westchester Creek; Story Avenue, from White Plains Road to Zerega Avenue; Hermany Avenue, from White Plains Road to Zerega Avenue, and Turnbull Avenue, from White Plains Road to Zerega Avenue, as the aforesaid streets are now laid out upon the map or plan of The City of New York.

**NOTICE IS HEREBY GIVEN TO ALL** persons interested in the above entitled proceeding, and to the owner or owners, occupant or occupants of all houses and lots and improved and unimproved lands affected thereby, and to all others whom it may concern, to wit:

**First.**—That the undersigned, Commissioners of Estimate, have completed their estimate of damage, and that all persons interested in this proceeding, or in any of the lands, tenements and hereditaments and premises affected thereby, having any objection thereto, do file their said objections in writing, duly verified, with them at their office, Room 1557, 15th Floor, Municipal Building, Chambers and Centre Streets, in the Borough of Manhattan, in The City of New York, on or before the 7th day of July, 1915, and that the said Commissioners will hear parties so objecting, and for that purpose will be in attendance at their said office on the 9th day of July, 1915, at 2.30 o'clock p. m.

**Second.**—That the undersigned, Commissioner of Assessment, has completed his estimate of benefit and that all persons interested in this proceeding, or in any of the lands, tenements and hereditaments and premises affected thereby, having any objection thereto, do file their said objections in writing, duly verified, with him at his office, Room 1557, 15th Floor, Municipal Building, Chambers and Centre Streets, in the Borough of Manhattan, in The City of New York, on or before the 7th day of July, 1915, and that the said Commissioner will hear parties so objecting, and for that purpose will be in attendance at his said office on the 12th day of July, 1915, at 2.30 o'clock p. m.

**Third.**—That the Commissioner of Assessment has assessed any or all such lands, tenements and hereditaments and premises as are within the area of assessment fixed and prescribed as the amended area of assessment for benefit by the Board of Estimate and Apportionment on the 26th day of June, 1914, and that the said amended area of assessment includes all those lands, tenements and hereditaments and premises situate and being in the Borough of The Bronx, in The City of New York, which, taken together, are bounded and described as follows, viz.:

Beginning at the point on the westerly bulkhead line of Westchester Creek where it is intersected by a line midway between Ludlow Avenue and Houghton Avenue, and running thence southwardly along the said bulkhead line of Westchester Creek to the intersection with the prolongation of a line midway between Turnbull Avenue and Lafayette Avenue as these streets are laid out westerly from Zerega Avenue; thence westwardly along the said line midway between Turnbull Avenue and Lafayette Avenue, and along the prolongations of the said line to a point distant 100 feet westerly from the westerly line of White Plains Road, the said distance being measured at right angles to the line of White Plains Road; thence northwardly and always 100 feet westerly from and parallel with the westerly line of White Plains Road to the intersection with the prolongation of a line midway between Houghton Avenue and Quimby Avenue; thence westwardly along the prolongation of the said line midway between Houghton Avenue and Quimby Avenue to the intersection with a line midway between Bolton Avenue and Underhill Avenue; thence northwardly along the said line midway between Bolton Avenue and Underhill Avenue to the intersection with the prolongation of a line midway between Ludlow Avenue and Houghton Avenue as these streets are laid out at White Plains Road; thence eastwardly along a line always midway between Ludlow Avenue and Houghton Avenue, and along the prolongations of the said line to the point or place of beginning.

**Fourth.**—That the abstracts of said estimate of damage and of said assessment for benefit, together with the damage and benefit maps, and also all the affidavits, estimates, proofs and other documents used by the Commissioners of Estimate and by the Commissioner of Assessment in making the same, have been deposited in the Bureau of Street Openings in the Law Department of The City of New York, Room 1529, 15th Floor, Municipal Building, Chambers and Centre Streets, in the Borough of Manhattan, in said City, there to remain until the 9th day of July, 1915.

**Fifth.**—That, provided there be no objections filed to either of said abstracts, the reports as to awards and as to assessments for benefit herein will be presented for confirmation to the Supreme Court of the State of New York, First Department, at a Special Term thereof, Part III, to be held in the County Court House in the Borough of Manhattan, in The City of New York, on the 15th day of October, 1915, at the opening of the Court on that day.

**Sixth.**—In case, however, objections are filed to the foregoing abstracts of estimate and assessment, or to either of them, the motion to confirm the reports as to awards and as to as-

sessments shall stand adjourned to the date to be hereafter specified in the notice provided in such cases to be given in relation to filing the final reports, pursuant to Sections 981 and 984 of the Greater New York Charter, as amended by Chapter 658 of the Laws of 1906.

Dated, New York, June 14, 1915.  
**JOHN J. HYNES, Chairman; ELY NEUMANN, MARTIN C. DYER, Commissioners of Estimate; ELY NEUMANN, Commissioner of Assessment.**  
**JOEL J. SQUIER, Clerk.** j17,jy3

## FIRST DEPARTMENT.

In the Matter of the Application of The City of New York, relative to acquiring title, wherever the same has not been heretofore acquired for the same purpose in fee, to the lands, tenements and hereditaments required for the opening and extending of **WALLACE AVENUE**, from Baker Avenue to Bear Swamp Road; **BARNES AVENUE**, from Baker Avenue to Bear Swamp Road; **MATTHEWS AVENUE**, from Baker Avenue at a point about 149 feet east of its intersection with the easterly line of Barnes Avenue to Bear Swamp Road; and **MULINER AVENUE**, from Morris Park Avenue to Bear Swamp Road, in the 24th Ward, Borough of The Bronx, City of New York.

**NOTICE IS HEREBY GIVEN TO ALL** persons interested in the above-entitled proceeding, and to the owner or owners, occupant or occupants, of all houses and lots and improved and unimproved lands affected thereby, and to all others whom it may concern, to wit:

**First.**—That the undersigned, Commissioners of Estimate, have completed their estimate of damage, and that all persons interested in this proceeding, or in any of the lands, tenements and hereditaments and premises affected thereby, having any objection thereto, do file their said objections in writing, duly verified, with them at their office, Room 1557, 15th Floor, Municipal Building, Chambers and Centre Streets, in the Borough of Manhattan, in The City of New York, on or before the 2nd day of July, 1915, and that the said Commissioners will hear parties so objecting, and for that purpose will be in attendance at their said office on the 7th day of July, 1915, at 10 o'clock A. M.

**Second.**—That the undersigned, Commissioner of Assessment, has completed his estimate of benefit and that all persons interested in this proceeding, or in any of the lands, tenements and hereditaments and premises affected thereby, having any objection thereto, do file their said objections in writing, duly verified, with him at his office, Room 1557, 15th Floor, Municipal Building, Chambers and Centre Streets, in the Borough of Manhattan, in The City of New York, on or before the 2nd day of July, 1915, and that the said Commissioner will hear parties so objecting, and for that purpose will be in attendance at his said office on the 8th day of July, 1915, at 10 o'clock A. M.

**Third.**—That the Commissioner of Assessment has assessed any or all of such lands, tenements and hereditaments and premises as are within the area of assessment fixed and prescribed as the area of assessment for benefit by the Board of Estimate and Apportionment on the 16th day of November, 1911, and that the said area of assessment includes all those lands, tenements and hereditaments and premises situate and being in the Borough of The Bronx, in The City of New York, which, taken together, are bounded and described as follows, viz.:

Beginning at a point on the southeasterly right-of-way line of the New York, Westchester and Boston Railway where it is intersected by the prolongation of a line distant 100 feet north-easterly from and parallel with the northeasterly line of Bear Swamp road as this street is laid out between Matthews Avenue and Barnes Avenue, the said distance being measured at right angles to Bear Swamp road and running thence southeasterly along the said line parallel with Bear Swamp road and along the prolongation of the said line to the intersection with a line bisecting the angle formed by the prolongations of the easterly line of Muliner Avenue and the westerly line of Bear Swamp road as these streets are laid out where they adjoin Morris Park Avenue; thence southwardly along the said bisecting line to the intersection with a line midway between Morris Park Avenue and Kinsella Street; thence westwardly along the said line midway between Morris Park Avenue and Kinsella Street to the intersection with a line bisecting the angle formed by the intersection of the prolongations of the easterly line of Matthews Avenue and the westerly line of Bear Swamp road as these streets are laid out between Kinsella Street and Van Nest Avenue; thence southwardly along the said bisecting line to the intersection with a line distant 100 feet southerly from and parallel with the southerly line of Van Nest Avenue, as this street is laid out where it adjoins Bear Swamp road on the west, the said distance being measured at right angles to Van Nest Avenue; thence westwardly along the said line parallel with Van Nest Avenue to a point distant 100 feet easterly from the easterly line of Matthews Avenue; thence southwardly and westwardly and always distant 100 feet easterly and southerly from the easterly and southerly line of Matthews Avenue and of Baker Avenue to the intersection with the prolongation of a line midway between Wallace Avenue and Holland Avenue; thence northwardly along the said line midway between Wallace Avenue and Holland Avenue and along the prolongations of the said line to the intersection with the southeasterly right-of-way line of the New York, Westchester and Boston Railway; thence northeastwardly along the said right-of-way line to the point or place of beginning.

**Fourth.**—That the abstracts of said estimate of damage and of said assessment for benefit, together with the damage and benefit maps, and also all the affidavits, estimates, proofs and other documents used by the Commissioners of Estimate and by the Commissioner of Assessment in making the same, have been deposited in the Bureau of Street Openings in the Law Department of The City of New York, Room 1529, 15th Floor, Municipal Building, Chambers and Centre Streets, in the Borough of Manhattan, in said City, there to remain until the 2nd day of July, 1915.

**Fifth.**—That, provided there be no objections filed to either of said abstracts, the reports as to awards and as to assessments for benefit herein will be presented for confirmation to the Supreme Court of the State of New York, First Department, at a Special Term thereof, Part III, to be held in the County Court House in the Borough of Manhattan, in The City of New York, on the 14th day of October, 1915, at the opening of the Court on that day.

**Sixth.**—In case, however, objections are filed to the foregoing abstracts of estimate and assessment, or to either of them, the motion to confirm the reports as to awards and as to assessments shall stand adjourned to the date to be hereafter specified in the notice provided in such cases to be given in relation to filing the final reports, pursuant to Sections 981 and 984 of the Greater New York Charter, as amended by Chapter 658 of the Laws of 1906.

Dated, New York, May 28th, 1915.  
**EDWARD D. DOWLING, Chairman; RALPH WEIL, FRANCIS P. KENNEY, Commissioners of Estimate. EDWARD D. DOWLING, Commissioner of Assessment.**  
**JOEL J. SQUIER, Clerk.** j12,29

## SUPREME COURT—SECOND DEPARTMENT.

## Filing Final Reports.

## SECOND DEPARTMENT.

In the Matter of the Application of The City of New York, relative to acquiring title in fee to the lands, tenements and hereditaments required for the purpose of opening and extending **WEST 11TH STREET**, from Bay Parkway to Canal Avenue North, excluding the right-of-way of the New York and Sea Beach Railroad; and **WEST 12TH STREET**, from Bay Parkway to Kings Highway, and from Avenue T to Avenue W, in the 31st Ward of the Borough of Brooklyn, The City of New York.

**NOTICE IS HEREBY GIVEN THAT THE** final report of the Commissioners of Estimate and Commissioner of Assessment in the above-entitled matter will be presented for confirmation to the Supreme Court of the State of New York, Second Department, at a Special Term thereof, to be held in the County Court House in the Borough of Brooklyn, City of New York, on the 30th day of June, 1915, at 10:00 o'clock in the forenoon of that day, and that the said final report has been deposited in the office of the Clerk of the County of Kings, there to remain for and during the space of five days, as required by law.

Dated, New York, June 24th, 1915.  
**EDMUND D. HENNESSY, WM. H. TAYLOR, Commissioners of Estimate. EDMUND D. HENNESSY, Commissioner of Assessment.** j24,29

## Hearings on Qualifications.

## SECOND DEPARTMENT.

In the Matter of the Application of The City of New York, relative to acquiring title, wherever the same has not been heretofore acquired for the same purpose in fee, to the lands, tenements and hereditaments required for the opening and extending of **SMITH STREET**, from Brinkerhoff Avenue to Ulster Avenue; **BRINKERHOFF AVENUE**, from Smith Street to Spangler Street; and **SPANGLER STREET**, from Brinkerhoff Avenue to Lambertville Avenue, in the 4th Ward, Borough of Queens, City of New York.

**NOTICE IS HEREBY GIVEN THAT BY AN** order of the Supreme Court of the State of New York, Second Department, bearing date June 17, 1915, and duly entered and filed in the office of the Clerk of the County of Queens on June 18, 1915, **WILLIAM W. GILLEN, ROBERT B. LAWRENCE and WILLIAM RASQUIN, Jr., Esqs.,** were appointed Commissioners of Estimate in the above-entitled proceeding, and that in and by the said order **WILLIAM W. GILLEN, Esq.,** was appointed the Commissioner of Assessment.

**NOTICE IS FURTHER GIVEN THAT,** pursuant to the statutes in such cases made and provided, the said **WILLIAM W. GILLEN, ROBERT B. LAWRENCE and WILLIAM RASQUIN, Jr., Esqs.,** will attend at a Special Term for the hearing of motions, Part I of the Supreme Court of the State of New York, Second Department, to be held at the County Court House, in the Borough of Brooklyn, in The City of New York, on the 8th day of July, 1915, at the opening of the Court on that day, or as soon thereafter as counsel can be heard thereon, for the purpose of being examined under oath by the Corporation Counsel of The City of New York, or by any other person having any interest in the said proceeding, as to their qualifications to act as such Commissioners.

Dated, New York, June 25th, 1915.  
**FRANK L. POLK, Corporation Counsel, Municipal Building, Borough of Manhattan, New York City.** j25,jy7

## SECOND DEPARTMENT.

In the Matter of the Application of The City of New York, relative to acquiring title, wherever the same has not been heretofore acquired for the same purpose in fee, to the lands, tenements and hereditaments required for the opening and extending of **ROCKAWAY TURNPIKE**, from the Conduit to the City Line (Hook Creek), in the Fourth Ward, Borough of Queens, City of New York.

**NOTICE IS HEREBY GIVEN THAT BY AN** order of the Supreme Court of the State of New York, Second Department, bearing date the 18th day of June, 1915, and duly entered and filed in the office of the Clerk of the County of Queens on the 19th day of June, 1915, **LOUIS KNIERIEM, Jr., Esq.,** was appointed a Commissioner of Estimate in the above-entitled proceeding, in the place and stead of Ferdinand M. Becker, resigned.

**NOTICE IS FURTHER GIVEN THAT,** pursuant to the said order, bearing date the 18th day of June, 1915, and duly entered and filed in the office of the Clerk of the County of Queens on the 19th day of June, 1915, the said **Louis Knieriem, Jr., Esq.,** will attend at a Special Term for the hearing of motions, Part I, of the Supreme Court of the State of New York, Second Department, to be held at the County Court House, in the Borough of Brooklyn, in The City of New York, on the 8th day of July, 1915, at the opening of the Court on that day, or as soon thereafter as counsel can be heard thereon, for the purpose of being examined under oath by the Corporation Counsel of The City of New York, or by any other person having any interest in said proceeding, as to his qualifications to act as such Commissioner.

Dated, New York, June 25th, 1915.  
**FRANK L. POLK, Corporation Counsel, Municipal Building, Borough of Manhattan, New York City.** j25,jy7

## SECOND DEPARTMENT.

In the Matter of the Application of The City of New York, relative to acquiring title in fee to **AVENUE Q** from Stillwell Avenue to Gravesend Avenue and from Ocean Parkway to East 12th Street, excepting the right of way of the New York and Sea Beach Railroad; **WEST 7TH STREET** from Avenue Q to Kings Highway; **WEST 8TH STREET** from Avenue Q to Kings Highway, and **WEST 9TH STREET** from Avenue Q to Kings Highway, in the 30th and 31st Wards, in the Borough of Brooklyn, The City of New York.

**NOTICE IS HEREBY GIVEN THAT FRANKIS X. CARMODY, Frederick A. M. Burrell and Walter F. Clayton** were appointed by an order of the Supreme Court made and entered the 14th day of June, 1915, Commissioner of Estimate and Francis X. Carmody Commissioner of Assessment in the above-entitled proceeding.

**NOTICE IS ALSO GIVEN THAT THE** above-named Commissioners will attend at a Special Term for the hearing of motions, appointed to be held at the Kings County Court House in the Borough of Brooklyn, The City of New York, on the 2d day of July, 1915, on the opening of the Court on that day, or as soon thereafter as counsel can be heard; and at said time and

place, or at such other time and place as the Court may direct, the said Commissioners may be examined under oath as to their qualifications to act, and are subject to challenge by any party or persons interested in this proceeding, as provided by Section 973 of Title 4 of Chapter XVII of the Charter of The City of New York. Dated, New York, June 19th, 1915.  
**FRANK L. POLK, Corporation Counsel.** j19,30

## SECOND DEPARTMENT.

In the Matter of the Application of The City of New York, relative to acquiring title in fee to **64TH STREET** from New Utrecht Avenue to West Street, excluding the right of way of the New York and Sea Beach Railroad; and **65TH STREET** from New Utrecht Avenue to 18th Avenue, in the 30th and 31st Wards, in the Borough of Brooklyn, The City of New York.

**NOTICE IS HEREBY GIVEN THAT ERNEST H. PILSBURY, William A. Alcock and Hugh J. McCormack** were appointed by an order of the Supreme Court made and entered the 14th day of June, 1915, Commissioner of Estimate and Ernest H. Pilsbury Commissioner of Assessment in the above-entitled proceeding.

**NOTICE IS ALSO GIVEN THAT THE** above-named Commissioners will attend at a Special Term for the hearing of motions, appointed to be held at the Kings County Court House in the Borough of Brooklyn, The City of New York, on the 2d day of July, 1915, on the opening of the Court on that day, or as soon thereafter as counsel can be heard; and at said time and place, or at such other time and place as the Court may direct, the said Commissioners may be examined under oath as to their qualifications to act, and are subject to challenge by any party or persons interested in this proceeding, as provided by Section 973 of Title 4 of Chapter XVII of the Charter of The City of New York. Dated, New York, June 19th, 1915.  
**FRANK L. POLK, Corporation Counsel.** j19,30

## Filing Preliminary Abstracts.

## SECOND DEPARTMENT.

In the Matter of the Application of The City of New York, relative to acquiring title, wherever the same has not been heretofore acquired for the same purpose in fee, to the lands, tenements and hereditaments required for the opening and extending of the **PUBLIC PLAYGROUND** within the area bounded by Douglass Street, Dumont Avenue, Hopkinson Avenue, Blake Avenue, Bristol Street, Dumont Avenue, Hopkinson Avenue and Livonia Avenue, in the 26th and 32nd Wards, Borough of Brooklyn, The City of New York.

**NOTICE IS HEREBY GIVEN TO ALL** persons interested in the above-entitled proceeding, and to the owner or owners, occupant or occupants, of all houses and lots and improved and unimproved lands affected thereby, and to all others whom it may concern, to wit:

**First.**—That the undersigned, Commissioners of Estimate, have completed their estimate of damage, and that all persons interested in this proceeding, or in any of the lands, tenements and hereditaments and premises affected thereby, having any objection thereto, do file their said objections in writing, duly verified, with them at their office, No. 166 Montague Street, in the Borough of Brooklyn, in The City of New York, on or before the 14th day of July, 1915, and that the said Commissioners will hear parties so objecting, and for that purpose will be in attendance at their said office on the 15th day of July, 1915, at 2 o'clock P. M.

**Second.**—That the undersigned, Commissioner of Assessment, has completed his estimate of benefit and that all persons interested in this proceeding, or in any of the lands, tenements and hereditaments and premises affected thereby, having any objection thereto, do file their said objections in writing, duly verified, with him at his office, No. 166 Montague Street, in the Borough of Brooklyn, in The City of New York, on or before the 14th day of July, 1915, and that the said Commissioner will hear parties so objecting, and for that purpose will be in attendance at his said office on the 16th day of July, 1915, at 2 o'clock P. M.

**Third.**—That the Commissioner of Assessments has assessed any or all of such lands, tenements and hereditaments and premises as are within the area of assessment fixed and prescribed as the area of assessment for benefit by the Board of Estimate and Apportionment on the 31st day of July, 1913, and that the said area of assessment includes all those lands, tenements and hereditaments and premises situate and being in the Borough of Brooklyn, in The City of New York, which, taken together, are bounded and described as follows, viz.:

Beginning at a point on a line midway between Utica Avenue and Rochester Avenue where it is intersected by a line midway between Sterling Place and St. John's place, and running thence eastwardly along the said line midway between Sterling place and St. John's place to the intersection with a line midway between Rochester Avenue and Buffalo Avenue; thence northwardly along the said line midway between Rochester Avenue and Buffalo Avenue to the intersection with a line midway between Prospect place and Park place; thence eastwardly along the said line midway between Prospect place and Park place to the intersection with a line midway between Buffalo Avenue and Ralph Avenue; thence northwardly along the said line midway between Buffalo Avenue and Ralph Avenue to the intersection with a line midway between Bergen Street and St. Marks Avenue; thence eastwardly along the said line midway between Bergen Street and St. Marks Avenue to the intersection with a line midway between Ralph Avenue and Howard Avenue; thence northwardly along the said line midway between Ralph Avenue and Howard Avenue to the intersection with a line midway between Pacific Street and Dean Street; thence eastwardly along the said line midway between Pacific Street and Dean Street to the intersection with a line midway between Howard Avenue and Saratoga Avenue; thence northwardly along the said line midway between Howard Avenue and Saratoga Avenue to the intersection with a line midway between Atlantic Avenue and Herkimer Street; thence eastwardly along the said line midway between Atlantic Avenue and Herkimer Street to the intersection with a line midway between Eastern Parkway and Sackman Street; thence southwardly along the said line midway between Eastern Parkway and Sackman Street as these streets are laid out northerly from Atlantic Avenue, and along the prolongation of the said line to the intersection with a line midway between Pacific Street and Dean Street; thence eastwardly along the said line midway between Pacific Street and Dean Street to the intersection with the prolongation of the said line to the intersection with the prolongation of a line midway between Powell Street and Junius Street; thence southwardly along the said line street; thence southwardly along the said line midway between Powell Street and Junius Street and along the prolongation of the said line to the intersection with a line bisecting the angle formed by the intersections of the prolongations of the southerly line of East New York Avenue and the northerly line of Liberty Avenue, as



these streets are laid out between Powell street and Junius street; thence eastwardly along the said bisecting line to the intersection with the said line midway between Hinsdale street and Snediker avenue; thence southwardly along the said line midway between Hinsdale street and Snediker avenue to the intersection with a line midway between Liberty avenue and Glenmore avenue; thence eastwardly along the said line midway between Liberty avenue and Glenmore avenue to the intersection with a line midway between Williams avenue and Alabama avenue; thence southwardly along the said line midway between Williams avenue and Alabama avenue to the intersection with a line midway between Glenmore avenue and Pitkin avenue; thence eastwardly along the said line midway between Glenmore avenue and Pitkin avenue to the intersection with a line midway between Alabama avenue and Georgia avenue; thence southwardly along the said line midway between Alabama avenue and Georgia avenue to the intersection with a line midway between Pitkin avenue and Belmont avenue; thence eastwardly along the said line midway between Pitkin avenue and Belmont avenue to the intersection with a line midway between Georgia avenue and Sheffield avenue; thence southwardly along the said line midway between Georgia avenue and Sheffield avenue to the intersection with a line midway between New Lots avenue and Hegeman avenue; thence westwardly along the said line midway between New Lots avenue and Hegeman avenue as these streets are laid out easterly from Malta street, and along the prolongation of the said line to the intersection with a line midway between Hinsdale street and Williams avenue; thence southwardly along the said line midway between Hinsdale street and Williams avenue to the intersection with a line midway between Hegeman avenue and Vienna avenue; thence westwardly along the said line midway between Hegeman avenue and Vienna avenue to the intersection with a line midway between Snediker avenue and Van Sinderen avenue; thence southwardly along the said line midway between Snediker avenue and Van Sinderen avenue to the intersection with the prolongation of a line between Avenue D and Foster avenue; thence southwardly along the said line midway between Avenue D and Foster avenue and along the prolongation of the said line to the intersection with a line midway between East 95th street and East 96th street; thence northwardly along the said line midway between East 95th street and East 96th street to the intersection with the northerly property line of the Manhattan Beach Division of the Long Island Railroad; thence southwardly along the said property line to the intersection with a line midway between East 92nd street and East 93rd street; thence northwardly along the said line midway between East 92nd street and East 93rd street to the intersection with a line midway between Avenue B and Ditmas avenue; thence southwardly along the said line midway between Avenue B and Ditmas avenue to the intersection with a line midway between East 89th street and Remsen avenue; thence northwardly along the said line midway between East 89th street and Remsen avenue to the intersection with a line midway between Avenue A and Avenue B; thence southwardly along the said line midway between Avenue A and Avenue B to the intersection with a line midway between East 87th street and East 88th street; thence northwardly along the said line midway between East 87th street and East 88th street and along the prolongation of the said line to the intersection with the prolongation of a line midway between Snider avenue and Tilden avenue; thence westwardly along the said line midway between Snider avenue and Tilden avenue and along the prolongation of the said line to the intersection with a line midway between East 57th street and East 58th street; thence northwardly along the said line midway between East 57th street and East 58th street to the intersection with the prolongation of a line midway between Church avenue and Snider avenue as these streets are laid out between East 56th street and East 57th street; thence westwardly along the said line midway between Church avenue and Snider avenue and along the prolongation of the said line to the intersection with a line midway between East 54th street and East 55th street; thence northwardly along the said line midway between East 54th street and East 55th street to the intersection with a line midway between Linden avenue and Church avenue as these streets are laid out between East 54th street and East 55th street; thence westwardly along the said line midway between Linden avenue and Church avenue and along the prolongation of the said line to the intersection with a line midway between East 52nd street and East 53rd street; thence northwardly along the said line midway between East 52nd street and East 53rd street to the intersection with a line midway between Lenox avenue and Linden avenue; thence westwardly along the said line midway between Lenox avenue and Linden avenue to the intersection with a line midway between Utica avenue and East 51st street; thence northwardly along the said line midway between Utica avenue and East 51st street to the intersection with a line midway between Winthrop street and Clarkson avenue; thence westwardly along the said line midway between Winthrop street and Clarkson avenue to the intersection with a line midway between Schenectady avenue and Utica avenue; thence northwardly and always midway between Schenectady avenue and Utica avenue to the intersection with a line midway between Union street and President street; thence eastwardly along the said line midway between Union street and President street to the intersection with a line midway between Utica avenue and Rochester avenue; thence northwardly along the said line midway between Utica avenue and Rochester avenue to the point or place of beginning.

**Fourth.**—That the abstracts of said estimate of damage and of said assessment for benefit, together with the damage and benefit maps, and also all the affidavits, estimates, proofs and other documents used by the Commissioners of Estimate and by the Commissioner of Assessment in making the same, have been deposited in the Bureau of Street Openings in the Law Department of The City of New York, No. 166 Montague Street, in the Borough of Brooklyn, in said City, there to remain until the 25th day of July, 1915.

**Fifth.**—That, provided there be no objections filed to either of said abstracts, the reports as to awards and as to assessments for benefit herein will be presented for confirmation to the Supreme Court of the State of New York, Second Department, at a Special Term thereof, to be held in the County Court House in the Borough of Brooklyn, in The City of New York, on the 26th day of August, 1915, at the opening of the Court on that day.

**Sixth.**—In case, however, objections are filed to the foregoing abstracts of estimate and assessment, or to either of them, the motion to confirm the reports as to awards and as to assessments shall stand adjourned to the date to be hereafter specified in the notice provided in such cases to be given in relation to filing the final reports, pursuant to Sections 981 and 984 of the Greater New York Charter, as amended by Chapter 658 of the Laws of 1906.

Dated, New York, June 25th, 1915.

ANDREW C. TROY, CHRISTOPHER C. MOLLENHAUER, FREDERICK W. SPARKS, Commissioners of Estimate. CHRISTOPHER C. MOLLENHAUER, Commissioner of Assessment. j25,jy13

## SECOND DEPARTMENT.

In the Matter of the Application of The City of New York, relative to acquiring title, wherever the same has not been heretofore acquired for the same purpose in fee, to the lands, tenements and hereditaments required for the opening and extending of SEVENTY-EIGHTH STREET from Narrows Avenue to the westerly line of New Utrecht Avenue and from the easterly line of New Utrecht Avenue to Stillwell Avenue, in the 30th and 31st Wards, Borough of Brooklyn, The City of New York.

**NOTICE IS HEREBY GIVEN TO ALL PERSONS** interested in the above-entitled proceeding, and to the owner or owners, occupant or occupants, of all houses and lots and improved and unimproved lands affected thereby, and to all others whom it may concern, to wit:

**First.**—That the undersigned, Commissioners of Estimate, have completed their amended and supplemental estimate of damage, and that all persons interested in this proceeding, or in any of the lands, tenements and hereditaments and premises affected thereby, having any objection thereto, do file their said objections in writing, duly verified, with them at their office, No. 166 Montague Street, in the Borough of Brooklyn, in The City of New York, on or before the 30th day of June, 1915, and that the said Commissioners will hear parties so objecting, and for that purpose will be in attendance at their said office on the first day of July, 1915, at 2 o'clock P. M.

**Second.**—That the undersigned, Commissioner of Assessment, has completed his amended and supplemental estimate of benefit and that all persons interested in this proceeding, or in any of the lands, tenements and hereditaments and premises affected thereby, having any objection thereto, do file their said objections in writing, duly verified, with him at his office, No. 166 Montague Street, in the Borough of Brooklyn, in The City of New York, on or before the 30th day of June, 1915, and that the said Commissioner will hear parties so objecting, and for that purpose will be in attendance at his said office on the second day of July, 1915, at 2 o'clock P. M.

**Third.**—That the Commissioner of Assessments has assessed any or all of such lands, tenements and hereditaments and premises as are within the area of assessment fixed and prescribed as the area of assessment for benefit by the Board of Estimate and Apportionment on the 26th day of March, 1909, and that the said area of assessment includes all those lands, tenements and hereditaments and premises situate and being in the Borough of Brooklyn, in The City of New York, which, taken together, are bounded and described as follows, viz:

Beginning at a point on the easterly line of Stillwell avenue, where it is intersected by the prolongation of a line midway between Seventy-seventh street and Seventy-eighth street, and running thence eastwardly at right angles to Stillwell avenue, a distance of 100 feet; thence southwardly and parallel with Stillwell avenue to the intersection with a line at right angles to Stillwell avenue and passing through a point on its westerly side where it is intersected by the prolongation of a line midway between Seventy-eighth street and Seventy-ninth street; thence westwardly along the said line at right angles to Stillwell avenue to its westerly side; thence northwardly along a line always midway between Seventy-eighth street and Seventy-ninth street, and along the prolongation of the said line to the intersection with a line bisecting the angle formed by the intersection of the prolongations of the centre lines of Seventy-eighth street and Seventy-ninth street, as laid out between Narrows avenue and First avenue; thence northwardly along the said bisecting line to the intersection with a line distant 100 feet northwesterly from and parallel with the northwesterly line of Narrows avenue, the said distance being measured at right angles to the line of Narrows avenue; thence northeastwardly and parallel with Narrows avenue to the intersection with the prolongation of a line midway between Seventy-seventh street and Seventy-eighth street; thence southeastwardly along a line always midway between Seventy-seventh street and Seventy-eighth street, and along the prolongations of the said line to the point or place of beginning.

**Fourth.**—That the amended and supplemental abstracts of said estimate of damage and of said assessment for benefit, together with the damage and benefit maps, and also all the affidavits, estimates, proofs and other documents used by the Commissioners of Estimate and by the Commissioner of Assessment in making the same, have been deposited in the Bureau of Street Openings in the Law Department of The City of New York, No. 166 Montague Street, in the Borough of Brooklyn, in said City, there to remain until the 2nd day of July, 1915.

**Fifth.**—That, provided there be no objections filed to either of said abstracts, the reports as to awards and as to assessments for benefit herein will be presented for confirmation to the Supreme Court of the State of New York, Second Department, at a Special Term thereof, to be held in the County Court House in the Borough of Brooklyn, in The City of New York, on the 25th day of August, 1915, at the opening of the Court on that day.

**Sixth.**—In case, however, objections are filed to the foregoing abstracts of estimate and assessment, or to either of them, the motion to confirm the reports as to awards and as to assessments shall stand adjourned to the date to be hereafter specified in the notice provided in such cases to be given in relation to filing the final reports, pursuant to Sections 981 and 984 of the Greater New York Charter, as amended by Chapter 658 of the Laws of 1906.

Dated, New York, June 18th, 1915.

CLINTON S. HARRIS, HUGH McTERNAN, CHARLES F. MURPHY, Commissioners of Estimate. CLINTON S. HARRIS, Commissioner of Assessment. j18,29

## SECOND DEPARTMENT.

In the Matter of the Application of The City of New York, relative to acquiring title, wherever the same has not been heretofore acquired for the same purpose in fee, to the lands, tenements and hereditaments required for the opening and extending of SACKMAN STREET, from Livonia Avenue to Riverdale Avenue, and from Newport Street to a point 220 feet North of Vienna Avenue, in the 26th Ward, Borough of Brooklyn, The City of New York.

**NOTICE IS HEREBY GIVEN TO ALL PERSONS** interested in the above-entitled proceeding, and to the owner or owners, occupant or occupants, of all houses and lots and improved and unimproved lands affected thereby, and to all others whom it may concern, to wit:

**First.**—That the undersigned, Commissioners of Estimate, have completed their estimate of damage, and that all persons interested in this proceeding, or in any of the lands, tenements and hereditaments and premises affected thereby, having any objection thereto, do file their said objections in writing, duly verified, with them at their office, No. 166 Montague Street, in the Borough of Brooklyn, in The City of New York, on or before the 30th day of June, 1915, and that the said Commissioners will hear parties so objecting, and for that purpose will be in attendance at their said office on the 2nd day of July, 1915, at 3 o'clock P. M.

**Second.**—That the undersigned, Commissioner of Assessment, has completed his estimate of benefit and that all persons interested in this proceeding, or in any of the lands, tenements and hereditaments and premises affected thereby, having any objection thereto, do file their said objections in writing, duly verified, with him at his office, No. 166 Montague Street, in the Borough of Brooklyn, in The City of New York, on or before the 30th day of June, 1915, and that the said Commissioner will hear parties so objecting, and for that purpose will be in attendance at his said office on the 6th day of July, 1915, at 3 o'clock P. M.

**Third.**—That the Commissioner of Assessments has assessed any or all of such lands, tenements and hereditaments and premises as are within the area of assessment fixed and prescribed as the area of assessment for benefit by the Board of Estimate and Apportionment on the 12th day of December, 1913, and that the said area of assessment includes all those lands, tenements and hereditaments and premises situate and being in the Borough of Brooklyn, in The City of New York, which, taken together, are bounded and described as follows, viz:

1. Bounded on the north by a line distant 100 feet northerly from and parallel with the northerly line of Livonia avenue, the said distance being measured at right angles to Livonia avenue; on the east by a line midway between Sackman street and Powell street; on the south by the northerly line of Riverdale avenue; and on the west by a line midway between Sackman street and Christopher avenue.

2. Bounded on the north by the southerly line of Newport street; on the east by a line midway between Sackman street and Powell street; on the south by the northerly right of way line of the Manhattan Beach Division of the Long Island Railroad; and on the west by a line midway between Sackman street and Christopher avenue.

**Fourth.**—That the abstracts of said estimate of damage and of said assessment for benefit, together with the damage and benefit maps, and also all the affidavits, estimates, proofs and other documents used by the Commissioners of Estimate and by the Commissioner of Assessment in making the same, have been deposited in the Bureau of Street Openings in the Law Department of The City of New York, No. 166 Montague Street, in the Borough of Brooklyn, in said City, there to remain until the 11th day of July, 1915.

**Fifth.**—That, provided there be no objections filed to either of said abstracts, the reports as to awards and as to assessments for benefit herein will be presented for confirmation to the Supreme Court of the State of New York, Second Department, at a Special Term thereof, to be held in the County Court House in the Borough of Brooklyn, in The City of New York, on the 11th day of August, 1915, at the opening of the Court on that day.

**Sixth.**—In case, however, objections are filed to the foregoing abstracts of estimate and assessment, or to either of them, the motion to confirm the reports as to awards and as to assessments shall stand adjourned to the date to be hereafter specified in the notice provided in such cases to be given in relation to filing the final reports, pursuant to Sections 981 and 984 of the Greater New York Charter, as amended by Chapter 658 of the Laws of 1906.

Dated, New York, June 11th, 1915.

THOMAS C. WHITLOCK, F. MATTHEW SAUZE, FRANK W. HOLMES, Commissioners of Estimate. FRANK W. HOLMES, Commissioner of Assessment. j11,28

## NOTICE TO BIDDERS AT SALES OF OLD BUILDINGS, ETC.

TERMS AND CONDITIONS UNDER WHICH BUILDINGS, ETC., WILL BE SOLD FOR REMOVAL FROM CITY PROPERTY.

THE BUILDINGS AND APPURTENANCES thereto will be sold to the highest bidder, who must pay cash or certified check, drawn to the order of the Comptroller of The City of New York, and must also give a certified check or cash in half the amount of the purchase price as security for the faithful performance of the terms and conditions of the sale. Where the amount of the purchase price does not equal or exceed the sum of \$50, the sum of \$50 shall be the amount of the security to be deposited. This security may at any time after the expiration of the contract period be applied by the City to the cost of completing any of the work required under the contract, but unfinished at the expiration of the contract period.

The purchaser shall not lease, occupy, cause or permit the building or buildings, etc., purchased by him to be used or occupied for any purpose other than that of their speedy removal, nor shall he collect any rental or other revenue for the use of either the land or the buildings, etc., situated thereon. The breach of either or any of these conditions shall forthwith void the sale and cause immediate forfeiture of the purchase money and the security deposited for the faithful performance of the conditions of the sale. The placing therein or permitting the occupancy of any such building by any tenant free, for rent or otherwise, excepting the necessary watchmen or the workmen engaged in the actual demolition thereof, shall of itself be a breach of the above conditions of sale.

The sale will be as of the condition of the property on date of delivery thereof to the purchaser. The City of New York will not be responsible for any change or loss which may occur in the condition of the buildings, or their appurtenances between the time of the sale thereof and the time of delivering possession to the purchaser, after being properly vacated of all tenants. The sale and delivery to purchaser will be made as nearly together as the circumstances of vacating the structures of their tenants will permit.

All the material of the buildings, sheds, walks, structures and cellars of whatsoever nature, with their exterior and interior fixtures, appurtenances and foundations of all kinds, except the exterior walls of the buildings and their foundations and the sidewalks and curb in front of said buildings, extending within the described area, shall be torn down and removed from the premises. None of the dirt, debris or waste resulting from demolition shall be allowed to remain on the premises, except old mortar or plaster only, which may be left, but not higher at any point than two feet below the curb opposite that point. The exterior walls and their foundations shall be taken down only to a plane whose elevation shall be the level of the curb in front of the building. Where there is no curb the elevation of the surrounding ground shall be considered curb level. All wells, cesspools, sinks, etc., existing on the property must be filled to the level of the surrounding ground with clean earth.

The purchaser at the sale shall also withdraw and remove all abandoned water taps and old service mains, and in place thereof cause to be inserted a brass plug in the main water pipe in the street, in compliance with the rules and regulations of the Department of Water Supply, Gas and Electricity, and furnish the Department of Finance with a certificate from the Department of Water Supply, Gas and Electricity that this has been performed.

The purchaser at the sale shall also remove all

house sewer connections to the main sewer in the street and the openings of the main sewer in street shall be properly closed in compliance with the directions of the Bureau of Sewers in the Borough in which the buildings are situated, and furnish the Department of Finance with a certificate from the Bureau of Sewers that the work has been properly performed.

The permit for all opening in the street to be obtained by and at the expense of the purchaser of the building.

Failure to remove said buildings, appurtenances, or any part thereof, within thirty days from the day of possession will work forfeiture of ownership of such buildings, appurtenances, or portion as shall then be left standing, together with all moneys paid by said purchaser on account thereof at the time of the sale, and the bidder's assent to the above conditions being understood to be implied by the act of bidding, and The City of New York will, without notice to the purchaser, cause the same to be removed, and the cost and expense thereof charged against the security above mentioned.

The work of removal must be carried on in every respect in a thorough and workmanlike manner, and must be completed within thirty days from the day of possession, and the successful bidder will provide and furnish all materials of labor and machinery necessary thereto, and will place proper and sufficient guards and fences and warning signs by day and night for the prevention of accidents, and will indemnify and save harmless The City of New York, its officers, agents and servants, and each of them, against any and all suits and actions, claims and demands of every name and description brought against it, them or any of them, and against and from all damage and costs to which it, they or any of them be put by reason of injury to the person or property of another, resulting from negligence or carelessness in the performance of the work, or in guarding the same, or from any improper or defective materials or machinery, implements or appliances used in the removal of said buildings.

Where party walls are found to exist between buildings purchased by different bidders, the materials of said party walls shall be understood to be equally divided between the separate purchasers.

Party walls and fences, when existing against adjacent property not sold, shall not be taken down. All furrings, plaster, chimneys, protecting brick, etc., on the faces of such party walls are to be taken down and removed. The walls shall be made permanently self-supporting, beam holes, etc., bricked up, and the wall pointed and made to exclude wind and rain and present a clean exterior. The roofs and adjacent buildings shall be properly flashed and painted and made watertight where they have been disturbed by the operations of the Contractor.

The Comptroller of The City of New York reserves the right on the day of sale to withdraw from sale any of the buildings, parts of buildings and machinery included therein, or to reject any and all bids; and it is further

Resolved, That, while the said sale is held under the supervision of the Commissioners of the Sinking Fund, the Comptroller is authorized to cause the sale to be advertised and to direct the sale thereof as financial officer of the City.

## PROPOSALS FOR BIDS AND ESTIMATES FOR THE CITY OF NEW YORK.

## NOTICE TO CONTRACTORS.

## GENERAL INSTRUCTIONS TO BIDDERS.

The person or persons making a bid or estimate for any services, work, materials or supplies for The City of New York, or for any of its departments, bureaus or offices, shall furnish the same in a sealed envelope, indorsed with the title of the supplies, materials, work or services for which the bid or estimate is made, with his or their name or names and the date of presentation to the President or Board or to the head of the Department at his or its office, on or before the date and hour named in the advertisement for the same, at which time and place the estimates received will be publicly opened by the President or Board or head of said Department and read, and the award of the contract made according to law as soon thereafter as practicable.

Each bid or estimate shall contain the name and place of residence of the person making the same, and names of all persons interested with him therein, and, if no other person be so interested, it shall distinctly state that fact; also, that it is made without any connection with any other person making an estimate for the same purpose, and is in all respects fair and without collusion or fraud, and that no member of the Board of Aldermen, head of a department, chief of a bureau, deputy thereof, or clerk therein, or other officer of The City of New York is, shall be or become interested, directly or indirectly, as contracting party, partner, stockholder, surety or otherwise in or in the performance of the contract, or in the supplies, work or business to which it relates, or in any portion of the profits thereof. The bid or estimate must be verified by the oath, in writing, of the party or parties making the estimate that the several matters stated herein are in all respects true.

No bid or estimate will be considered unless, as a condition precedent to the reception or consideration of any proposal, it be accompanied by a certified check upon one of the State or National banks of The City of New York, drawn to the order of the Comptroller, or money or corporate stock or certificates of indebtedness of any nature issued by The City of New York, which the Comptroller shall approve as of equal value with the security required in the advertisement to the amount of not less than three nor more than five per centum of the amount of the bond required, as provided in section 420 of the Greater New York Charter.

The amount shall be as specified in the proposals or instructions to bidders and shall not be in excess of 5 per cent.

The certified check or money should not be inclosed in the envelope containing the bid or estimate, but should be either inclosed in a separate envelope addressed to the head of the Department, President or Board, or submitted personally upon the presentation of the bid or estimate.

For particulars as to the quantity and quality of the supplies, or the nature and extent of the work, reference must be made to the specifications, schedules, plans, etc., on file in the said office of the President, Board or Department.

No bid shall be accepted from or contract awarded to any person who is in arrears to The City of New York upon debt or contract, or who is a defaulter, as surety or otherwise, upon any obligation to the City.

The contract must be bid for separately. The right is reserved in each case to reject all bids or estimates if it is deemed to be for the interest of the City so to do.

Bidders will write out the amount of their bids or estimates in addition to inserting the same in figures.

Bidders are requested to make their bids or estimates upon the blank forms prepared and furnished by the City, a copy of which, with the proper envelope in which to inclose the bid, together with a copy of the contract, including the specifications, in the form approved by the Corporation Counsel, can be obtained upon application therefor at the office of the Department for which the work is to be done. Plans and drawings of construction work may also be seen there.