

# THE CITY RECORD.

VOL. XLIV. NUMBER 13209.

NEW YORK, MONDAY, OCTOBER 23, 1916.

PRICE, 3 CENTS.

## THE CITY RECORD.

OFFICIAL JOURNAL OF THE CITY OF NEW YORK.

Published Under Authority of Section 1526, Greater New York Charter, by the  
BOARD OF CITY RECORD.

JOHN PURROY MITCHEL, MAYOR.

LAMAR HARDY, CORPORATION COUNSEL.

WILLIAM A. PRENDERGAST, COMPTROLLER.

DAVID FERGUSON, SUPERVISOR.

Supervisor's Office, Municipal Building, 8th floor.

Published daily, at 9 a. m., except legal holidays, at Nos. 96 and 98 Reade st. (north side), between West Broadway and Church st., Manhattan, New York City.

Subscription, \$9.30 a year, exclusive of supplements. Daily issue, 3 cents a copy.

SUPPLEMENTS: Civil List (containing names, salaries, etc., of the City employees), Two Dollars. Postage Extra; Official Canvass of Votes, 10 cents; Registry Lists, 5 cents each assembly district; Law Department Supplement, 10 cents; Annual Assessed Valuation of Real Estate, 25 cents each section; postage prepaid.

ADVERTISING: Copy for publication in the City Record must be received at least TWO (2) days before the date fixed for the first insertion; when proof is required for correction before publication, copy must be received THREE (3) days before the date fixed for the first insertion.

COPY for publication in the corporation newspapers of Brooklyn must be received at least THREE (3) days before the date fixed for the first insertion.

Entered as Second-class Matter, Post Office at New York City.

## TABLE OF CONTENTS.

Assessors, Board of— Completion of Assessments.....	7576	Municipal Civil Service Commission— Notices of Examinations.....	7573
Board Meetings.....	7571	Notice to Bidders at Sales of Old Build- ings, etc.....	7578
Borough of— Proposals.....	7574	Official Directory.....	7570
Brooklyn, Borough of— Proposals.....	7573	Parks, Department of— Proposals.....	7576
Changes in Departments, etc.....	7569	Sales of Privileges.....	7576
Docks and Ferries, Department of— Proposals.....	7573	Plant and Structures, Department of— Auction Sales of Automobiles.....	7577
Education, Department of— Proposals.....	7576	Police Department— Auction Sale of Unclaimed Property.....	7571
Estimate and Apportionment, Board of— Budget Hearings on Departmental Es- timates for Year 1917.....	7567	Owners Wanted for Unclaimed Prop- erty.....	7571
Notices of Public Hearings, Public Im- provement Matters.....	7574	Proposals.....	7571
Public Hearings for Taxpayers.....	7567	Public Charities, Department of— Proposals.....	7574
Finance, Department of— Confirmation of Assessments.....	7572	Public Service Commission, First District Calendar for Week Commencing Octo- ber 23, 1916.....	7567
Corporation Sale of Buildings and Ap- portmentances Thereon on City Real Estate by Sealed Bids.....	7572	Notice of Hearing on Form of Con- tract.....	7571
Interest on City Bonds and Stock.....	7573	Street Cleaning, Department of— Abstract of Precept.....	7572
Notices of Sales of Tax Liens.....	7572	State Industrial Commission—Department of Labor— Public Notice.....	7571
Sureties on Contracts.....	7573	Supreme Court, First Department— Filing Bills of Costs.....	7577
Vouchers Received October 21, 1916.....	7568	Filing Preliminary Abstracts.....	7577
Warrants Made Ready for Payment October 21, 1916.....	7567	Hearings on Qualifications.....	7577
Fire Department— Proposals.....	7573	Notice to File Claims.....	7577
Health, Department of— Proposals.....	7574	Supreme Court, Second Department— Application to Amend Proceedings.....	7577
Instructions to Bidders for Work to be Done or Supplies to be Furnished.....	7578	Filing Preliminary Abstracts.....	7578
Manhattan, Borough of— Report of the Bureau of Buildings for Week Ended October 14, 1916.....	7569	Taxes and Assessments, Department of— Notice to Property Owners.....	7578
Report for Week Ended September 23, 1916.....	7569	Water Supply, Gas and Electricity, Depart- ment of— Proposals.....	7574

## BOARD OF ESTIMATE AND APPORTIONMENT

### PUBLIC HEARINGS FOR TAXPAYERS.

#### Budget for 1917.

PUBLIC NOTICE IS HEREBY GIVEN that, pursuant to a resolution adopted by the Board of Estimate and Apportionment on October 6, 1916, PUBLIC HEARINGS will be held on THURSDAY, OCTOBER 26, 1916, and FRIDAY, OCTOBER 27, 1916, in Room 16, City Hall, Borough of Manhattan, at 10.30 o'clock a. m., in regard to the BUDGET FOR 1917, as tentatively prepared, and the TAXPAYERS OF THE CITY are invited to appear and be heard on those days, relative to appropriations to be made and included in said Budget.

Dated, New York, October 11, 1916.

JOSEPH HAAG, Secretary, Municipal Building; Telephone 4560 Worth.

Budget Hearings on Departmental Estimates for Year 1917 Before the Sub-Committee of the Committee on Tax Budget of the Board of Estimate and Apportionment.

CALENDAR FOR PERIOD ENDING OCTOBER 23, 1916.

### COMMITTEE ROOM, CITY HALL.

Monday, October 23, 1916.

9.30 A. M. President, Borough of Manhattan.

9.30 A. M. Department of Plant and Structures.

2.30 P. M. Bellevue and Allied Hospitals.

4.00 P. M. Army Board, National Guard and Naval Militia.

8.00 P. M. Board of Standards and Appeals.

SAMUEL C. HYER, Clerk to Sub-Committee.

## PUBLIC SERVICE COMMISSION, FIRST DISTRICT.

No. 120 BROADWAY, NEW YORK CITY.

Calendar for the Week Commencing October 23, 1916.

Monday, Oct. 23, 1916—10.30 a. m.—Room 2562—Case No. 2095A—Railroad and Street Railroad Corporations—"Condition of elevated structures and bridges"—Whole Commission. 11.30 a. m.—Room 2562—Rapid Transit Railroads—"Opening of bids for construction of signal towers"—Whole Commission. 2.30 p. m.—Room 2562—Case No. 1541—Flatbush Gas Company—Samuel Maires et al., complainants—"Further hearing as to rate for electricity in Brooklyn"—Commissioner Hayward. 2.30 p. m.—Room 2562—Case No. 2123—The New York and Harlem Railroad Company—"Application of City of New York for a determination as to the manner in which Third Avenue as widened and East 189th street as extended shall cross company's tracks"—Whole Commission. 2.30 p. m.—Room 2562—Case No. 2132—New York Central Railroad Company et al.—"Application for determination as to manner in which Morris ave. (156th st.) shall cross tracks of New York and Harlem Railroad Company"—Whole Commission. 2.30 p. m.—Room 2562—Case No. 2151—The New York Steam Company—"Schedules of rates"—Whole Commission. 2.30 p. m.—Room 2562—Case No. 2153—The Brooklyn Heights Railroad Company—"Investigation concerning transmission and distribution of electricity at or near Canarsie"—Whole Commission.

Thursday, Oct. 26, 1916—2.30 p. m.—Room 2562—Case No. 2140—Kings County Lighting Company—"Accounts, funds and charges"—Whole Commission. 2.30 p. m.—Room 2562—Case No. 1395—New York Edison Company—Geo. Stadlander et al., complainants—"Rate for electricity in Manhattan and The Bronx"—Whole Commission. 2.30 p. m.—Room 2562—Case No. 1492—New York Edison Company—Julius

Ewoldt et al., complainants—"Rate for electricity in Manhattan and the Bronx"—Whole Commission.

Regular Meeting of the Commission will be held on Thursdays at 11 a. m.

Meeting of the Committee of the Whole held on Wednesdays at 10.30 a. m.

## DEPARTMENT OF FINANCE.

### WARRANTS MADE READY FOR PAYMENT IN DEPARTMENT OF FINANCE SATURDAY, OCTOBER 21, 1916.

Below is a statement of warrants made ready for payment on the above date, showing therein the Department of Finance voucher number, the dates of the invoices or the registered number of the contract, the date the voucher was filed in the Department of Finance, the name of the payee and the amount of the warrant.

Where two or more bills are embraced in the warrant, the dates of the earliest and latest are given, excepting that, when such payments are made under a contract, the registered number of the contract is shown in the place of the second invoice date.

Where the word "final" is shown after the name of the payee, payment will not be made until thirty days after the completion and acceptance of the work, but all of the other warrants mentioned will be forwarded through the mail unless some reason exists why payment is to be made in person, in which event written notice will be promptly given to the claimant.

In making a written or verbal inquiry at this office for any of the above mentioned warrants, it is requested that reference be made by the Department of Finance voucher number.

WILLIAM A. PRENDERGAST, Comptroller.

Finance Voucher No.	Invoice Dates or Contract Number.	Received in Department of Finance.	Name of Payee.	Amount.
<b>Board of Standards and Appeals.</b>				
130723	10-14-16	10-17-16	William Bratter & Co. ....	\$27 00
<b>Department of Bridges.</b>				
130994	3-31-16. 9-30-16	10-17-16	E. B. Ackerman, D.V.S. ....	\$44 00
130386	9-21-16	10-16-16	McKiernan-Terry Drill Co. ....	10 50
130384	9-27-16	10-16-16	Peerless Rubber Mfg. Co. ....	55 00
<b>Bellevue and Allied Hospitals.</b>				
129737	8-15-16	10-13-16	Standard Oil Co. of New York .....	\$50 14
129401	8- 9-16	10-11-16	Worthington Pump and Machinery Corporation, sales agent for Henry R. Worthington .....	20 00
129396	8-17-16	10-11-16	Sutphen & Myer .....	11 00
<b>Municipal Civil Service Commission.</b>				
130246	9-23-16	10-17-16	The Master Reporting Co. ....	\$5 00
130248	9-26-16	10-17-16	Pratt Institute .....	51 00
131060	10-14-16	10-17-16	Arthur J. Jacobs .....	96 00
130247	9-26-16	10-17-16	Sigmund Lewis .....	30 00
<b>County Court, Queens County.</b>				
131426		10-18-16	New York Telephone Company .....	\$12 35
131427		10-18-16	New York Telephone Company .....	3 82
<b>Court House Board.</b>				
129349	9-30-16	10-11-16	R. H. Radford Engraving Co. ....	\$35 00
<b>Court of Special Sessions.</b>				
130339	9-30-16	10-16-16	Knickerbocker Towel Supply Co. ....	\$12 00
128357		10- 9-16	New York Telephone Co. ....	136 62
<b>City Court of The City of New York.</b>				
128270	10- 5-16	10- 9-16	Fallon Law Book Company .....	\$100 90
<b>Supreme Court.</b>				
128376		10- 9-16	The Banks Law Publishing Co. ....	\$146 65
<b>County Clerk, Queens County.</b>				
130277	10-11-16	10-16-16	Fallon Law Book Company .....	\$7 20
<b>Department of Correction.</b>				
108847		6-22-16	The Barber Asphalt Paving Co. ....	\$810 00
128634	8-10-16	10-10-16	Western Electric Company, Inc. ....	63 50
128633	9-14-16	10-10-16	Craig Foundry Co. ....	18 00
129035	8- 4-16. 8-25-16	10-10-16	Department of Correction .....	36 00
131107	7-31-16. 8-31-16	10-17-16	Harry F. Nimphius .....	5 00
<b>District Attorney, Queens County.</b>				
12875	9-15-16	10- 6-16	E. H. Keller .....	\$12 10
<b>District Attorney, Kings County.</b>				
129503	10- 2-16	10-11-16	James J. Garvey .....	\$4 50
129509	8-29-16	10-11-16	Packard & Co., assignee of Stillman Appellate Printing Co. ....	60 00
<b>District Attorney, Bronx County.</b>				
129878	9-15-16. 10- 4-16	10-13-16	C. Howard .....	\$7 80
<b>District Attorney, New York County.</b>				
130894	10- 1-16	10-17-16	Economy Clean Towel Supply Co. ...	\$10 50
130898	10- 1-16	10-17-16	The Lawyers Co-operative Co. ....	6 50
131188		10-18-16	New York Telephone Company .....	43 27
<b>Board of Elections.</b>				
129702	10- 2-16	10-13-16	Joseph H. Penders, Inc. ....	\$42 00
129700	10- 5-16	10-13-16	The Schapirograph Co. ....	18 00
<b>Board of Estimate and Apportionment.</b>				
130724		10-17-16	New York Telephone Company .....	\$8 74
128475	4-28-16	10- 9-16	Lithoprint Co., Inc. ....	241 73
<b>Department of Education.</b>				
128243	8-22-16	10- 9-16	J. Kurzbau .....	\$927 70
128240	8-31-16	10- 9-16	Ernest W. Newman .....	400 00
128239	8-24-16	10- 9-16	August Wille, Jr. ....	280 00
128238	8-22-16	10- 9-16	James J. Fay .....	150 00
128277	7-13-16	10- 9-16	The J. W. Pratt Co. ....	189 60
128264	6-22-16	10- 9-16	Fred A. Buser .....	124 25
130492	1- 5-16	10-16-16	Neostyle Envelope Co. ....	1 44
130486	2- 7-16	10-16-16	Neostyle Envelope Co. ....	12 48
130483	2-29-16	10-16-16	Neostyle Envelope Co. ....	53 16
130485	1-28-16	10-16-16	Clarence S. Nathan .....	10 86
130482	2-16-16	10-16-16	Clarence S. Nathan, Inc. ....	5 75
130484	1- 3-16	10-16-16	F. E. Folsom Co., assignee of Peerless Manifold Book Co. ....	13 90
130020	7-26-16	10-13-16	Robertson & Conry, Inc. ....	50 36
130021			W. E. Moss .....	26 30
130038	7-21-16	10-13-16	George Gibson .....	35 88
130025	7-10-16	10-13-16	Herman Auskutat .....	27 30
130023	7- 7-16	10-13-16	John Byrns .....	26 26
130003	7- 7-16	10-13-16	D. J. Carey .....	47 43
130462	8- 8-16	10-16-16	Weather Bureau .....	3 75
130055			Combination Rubber Mfg. Co. ....	42 18
130063			Isidor Frank .....	44 88
130539	3-21-16	10-16-16	Bloomington Bros. ....	7 00
130538	5-12-16	6-16-16	William Zinsner & Co., Inc. ....	2 40
130547	1-21-16	10-16-16	Kolesch & Co. ....	1 15
130548	6-29-16. 6-30-16	10-16-16	E. B. Latham & Co. ....	14 81
130549	6-21-16. 7-20-16	10-16-16	T. J. Mullen .....	8 58
130535	5-24-16. 6- 6-16	10-16-16	Frederick Pearce Co. ....	22 19
130467	6-26-16	10-16-16	William Bratter & Co. ....	18 75
130456	7-17-16	10-16-16	The Tablet and Ticket Co. ....	10 00
130469	4-22-16	10-16-16	Louis Strahs .....	8 65
130470	2-29-16. 3-16-16	10-16-16	Vaughan's Seed Store .....	4 25



Finance Voucher No.	Invoice Dates or Contract Number.	Received in Department of Finance.	Name of Payee.	Amount	Finance Voucher No.	Invoice Dates or Contract Number.	Received in Department of Finance.	Name of Payee.	Amount.	
130537	7-18-16	10-16-16	Abraham & Straus .....	60	128283		10- 9-16	Brooklyn Heights Railroad Co.....	25,000 00	
130536	6- 8-16	10-16-16	Franks Department Store .....	3 69	129785			Isaac Goldberg .....	162 50	
130125	7-19-16	10-14-16	Paul Baron .....	3 82				<b>Department of Parks.</b>		
130490	2-10-16	10-16-16	Wm. Bratter & Co. ....	24 95	128458	9-16-16	10- 9-16	Thomas Mahoney .....	\$980 00	
130481	12-31-15	10-16-16	Library Bureau .....	9 34	128455	8-10-16	10- 9-16	Standard Oil Co. of New York.....	552 96	
130488	4-18-16	10-16-16	The Brooklyn Daily Eagle .....	41 65	128456	9- 6-16	10- 9-16	Kalt Lumber Co.....	214 00	
130491	9-16-16	10-16-16	M. J. Tobin .....	29 97	128436	8-15-16.	9- 5-16	10- 9-16	Frank J. Lennon Co.....	303 39
130478	12-27-15.	3-22-16	M. J. Tobin .....	35 93	128499		44124	10- 9-16	McKim, Mead & White.....	523 89
130479	12-31-15	10-16-16	The J. W. Pratt Company .....	14 50	128447	8-30-16.	9- 7-16	10- 9-16	The East River Mill & Lumber Co...	213 38
130448	5-19-16	10-16-16	Gimbel Brothers .....	9 70	128451	8- 9-16.	8-21-16	10- 9-16	Travers Twine & Cordage Co.....	101 78
130489		10-16-16	Neostyle Envelope Co. ....	76 45	128453	8-11-16		10- 9-16	Wright Wire Co.....	120 38
130442	5-27-16	10-16-16	Kolesch & Co. ....	4 45	128498		44462	10- 9-16	New York Telephone Co.....	109 50
130480	1-13-16	10-16-16	Oberly & Newell .....	19 10	131106	7-31-16.	8-31-16	10-17-16	Harry F. Nimphius, D. V. S.....	75 00
129666	3-30-16	10-13-16	Benjamin Kaplan, assignee of L. E. Atherton .....	86 00	131001	8- 7-16		10-17-16	Burroughs Adding Machine Co.....	1 45
			Neostyle Envelope Co. ....	21 40	128464	10- 4-16	10- 9-16	Goodyear Tire & Rubber Co.....	\$106 72	
130153	4-17-16	10-14-16	The Manhattan Supply Company ....	41 50	128463	10- 4-16	10- 9-16	Fennell Bros. ....	201 75	
130162	12-31-15	41183	E. Steiger & Co. ....	27 00	128465	10- 3-16	10- 9-16	C. G. Braxmar Co.....	210 00	
131602	1-18-16	10-18-16	Neostyle Envelope Co. ....	15 20	128460	9-28-16	10- 9-16	The J. W. Pratt Co.....	108 00	
131603	1-11-16	10-18-16	The J. W. Pratt Company .....	7 25	128404	9-30-16	10- 9-16	The Superior Motor Garage Co.....	525 83	
130574	7-31-16	44418	M. B. Brown Printing & Binding Co. ....	22 68	128405	9-30-16	10- 9-16	The Superior Motor Garage Co., Inc..	445 76	
130570	7-31-16	44419	H. C. Hallenbeck .....	24 00	128403	9-30-16	10- 9-16	The Superior Motor Garage Co., Inc..	446 35	
130569	8- 4-16	44564	Paul Baron .....	18 50	128414	10- 6-16	10- 9-16	The Durland Co.....	1,065 77	
130093	6-16-16	44060	James S. Barron & Co. ....	46 34	131293	9-30-16	10-18-16	Postal Telegraph Cable Co.....	6 65	
130140	7- 8-16		Agent and Warden, Clinton Prison ..	58 00	131294	9-30-16	10-18-16	Postal Telegraph Cable Co.....	14 74	
130141	8-15-16		Agent and Warden, Sing Sing Prison.	68 00				<b>President of the Borough of Manhattan.</b>		
130130	8-16-16	10-14-16	The Manhattan Card and Paper Co. ....	65 00	125746	45015	9-29-16	Gasparrini & De Blasio .....	\$1,953 83	
124050	5- 5-16		Niagara Fire Insurance Co. ....	9 00	125746	45015		Gasparrini & De Blasio .....	1,953 83	
130173		42649	New York Telephone Company .....	1 81	123777	45228	9-26-16	Dennis McCarthy .....	1,555 50	
130255	7-18-16	44028	Favor, Ruhl & Co. ....	48 00	129323	8-29-16	10-11-16	Platt & Washburn Refining Co.....	53 09	
130621	7-11-16	44080	Peckham, Little & Co. ....	9 60	125959	8-24-16	10- 2-16	P. J. Kearns Contracting Co.....	961 84	
			<b>Department of Finance.</b>		127625		10- 6-16	The Sicilian Asphalt Paving Co.....	344 42	
130298			Multicolor Sales Co., successors to Pence Mailing Machine Co. ....	\$15 00	127636	8-31-16	10- 6-16	Cranford Co. ....	1,000 00	
			<b>Fire Department.</b>		128501	43747	10- 9-16	Adams, Britz & Co., Inc.....	\$2,097 00	
123282	9- 6-16	45153	J. & V. Adikes .....	\$106 15	128500	45134	10- 9-16	Finnan & Lee .....	2,469 89	
125323	9- 7-16	45153	J. & T. Adikes .....	656 82	130220	8-10-16.	8-15-16	10-14-16	Eimer & Amend.....	42 36
130775		43880	Long Island Wood Co. ....	56 60				<b>President of the Borough of Queens.</b>		
130780	7-17-16	45481	S. Tuttle's Son & Co. ....	44 04	128420	4-10-16.	8- 4-16	10- 9-16	Arthur H. Thomas Co.....	\$228 17
130781	10- 2-16	45445	William Brennan .....	69 60	128421	9- 6-16.	9-26-16	10- 9-16	Department of Correction.....	220 00
130783	9-23-16	44399	Manhattan Electrical Supply Co. ....	48 75	125231		43605	9-28-16	Peace Brothers .....	4,845 45
131093	7- 1-16		Flint & Chester, Inc. ....	18 00	122194		37182	9-29-16	John M. Baker .....	71 13
131099	9- 8-16		Remington Typewriter Co. ....	75	128281		45389	10- 9-16	Peace Brothers .....	10,387 85
131098			Meder-Staudt Co. ....	4 50				<b>President of the Borough of Richmond.</b>		
131104	6-14-16.	6-23-16	Photo Print Co. ....	4 80	128359	9-18-16	10- 9-16	Joseph Johnson's Sons.....	\$110 25	
131102	9-14-16		U. T. Hungerford Brass and Copper Co. ....	48 72	128363	9-18-16	10- 9-16	Joseph Johnson's Sons.....	145 80	
131094	6-26-16		Ford Motor Co. ....	16 55	128372	8- 4-16.	8-31-16	10- 9-16	The Texas Co.....	277 97
131091	9-23-16		The Manhattan Rubber Mfg. Co. ....	14 50	128366			Lansden Co., Inc. ....	118 13	
131096	7-20-16.	9- 8-16	International Motor Co. ....	22 35	128375		45534	10- 9-16	John E. Donovan .....	10,026 00
131090			W. L. Woodside .....	5 96	128384		45439	10- 9-16	Cornelius Vanderbilt .....	2,805 00
131089	8- 1-16		Manhattan Electrical Supply Co. ....	10 35	130233	9-14-16	10-14-16	Gregg Brothers .....	67 50	
131088	9-20-16		Bloomington Bros. ....	10 48	130230			United States Wood Preserving Co..	51 28	
131087	7- 6-16		National Oil Co. ....	23 29				<b>Department of Public Charities.</b>		
131084	9- 1-16		The Empire Paper Tube and Box Co..	7 50	123817	7-28-16.	8-25-16	9-26-16	Agent and Warden of Sing Sing Prison .....	\$872 95
131085	7- 1-16		Great Bear Spring Co. ....	1 50	61203	3-21-16		4-13-16	John Wanamaker, New York.....	247 25
131086	9- 1-16		M. J. Rabbitt .....	2 16	128899	8- 1-16		10-10-16	Igoe Brothers .....	40 00
			<b>Department of Health.</b>		126331	3- 7-16		10- 3-16	Joseph D. Duffy .....	728 00
130106			Department of Health Officer of Port of New York .....	\$2,595 84				<b>Sheriff, Kings County.</b>		
129200	6-22-16	10-10-16	The S. S. White Dental Mfg. Co. ....	42 25	130350	9-30-16	10-16-16	John F. Farrell, Inc. ....	\$9 20	
130525	9- 5-16	10-16-16	T. H. Hogeman, Inc. ....	2 00	130352	9-30-16	10-16-16	Holland Laundry .....	5 05	
130520	7-14-16.	8-22-16	Crown Stamp Works .....	7 85	130354	10- 1-16	10-16-16	Edward H. Monis .....	19 75	
130528	8-15-16.	8-28-16	James Y. Lavery .....	62 25				<b>Sheriff, Bronx County.</b>		
130601	7-17-16.	10- 3-16	The Independent Taxi Owners' Association, Inc. ....	15 40	130082	9-30-16	10-14-16	Fred M. Schildwachter, Inc. ....	\$22 28	
130903	9-30-16		The Western Union Telegraph Co. ....	93 39	130084	10- 1-16	10-14-16	James T. Mohan .....	87 93	
128032		44865	R. M. Brown and C. R. Simpson ....	9,889 59	130090	10- 1-16	10-14-16	Adams-Flanigan Co. ....	40 25	
			<b>Commissioner of Jurors, Queens County.</b>		130087	9-30-16	10-14-16	Ward Baking Co. ....	75 63	
122286	9-19-16	9-21-16	Long Island Star Publishing Co. ....	\$250 00				<b>Department of Street Cleaning.</b>		
			<b>Commissioner of Jurors, Kings County.</b>		128496	9-30-16	43901	10- 9-16	Archie N. McAlonen .....	\$1,667 93
129604	10- 1-16	10-13-16	The Peerless Towel Supply Co. ....	\$3 40	128495	9-30-16	43901	10- 9-16	Archie N. McAlonen .....	535 50
			<b>Commissioner of Jurors, New York County.</b>		128516	9-29-16		10- 9-16	A. Isaacs & Co. ....	125 00
130226	10- 5-16	10-14-16	The Roberts Numbering Machine Co..	\$0 60	128515	9-28-16		10- 9-16	Platt & Washburn Refining Co. ....	112 48
			<b>Law Department.</b>		128488	9-30-16	45798	10- 9-16	First National Bank of Brooklyn, assignee of J. W. Gasteiger & Son ....	17,433 69
129558	10- 2-16	10-11-16	Bryan W. Tichenor .....	\$2 50	128487	9-30-16	45797	10- 9-16	Thomas M. Blake .....	19,777 10
			<b>Miscellaneous.</b>		128492		44102		Heilbrunn & Kahn .....	284 00
131321			John Bussing, Jr., and Amanda Bussing	\$467 61	128493		44102		Heilbrunn & Kahn, Inc. ....	568 00
131321		10-18-16	John Bussing, Jr., and Amanda Bussing	182 39	128491		44102		Heilbrunn & Kahn, Inc. ....	284 00
131322		10-18-16	John Bussing, Jr., and Amanda Bussing	28 16	128494	9-30-16	43900	10- 9-16	John J. O'Connor .....	1,456 65
131334		10-18-16	Teasdale Realty Company .....	264 50	131056	9-30-16		10-17-16	The Tabulating Machine Company ...	41 50
131334		10-18-16	Teasdale Realty Company .....	12 46				<b>Board of Water Supply.</b>		
131338		10-18-16	Christina Hoffmann .....	93 72	127441	9-14-16	10- 6-16	Bruce & Cook .....	\$48 55	
131320		10-18-16	Mary E. Purdy .....	163 68	127295	8- 2-16	10- 6-16	Ford Motor Company .....	343 50	
131318		10-18-16	John F. Sullivan .....	234 17	131169		10-18-16	Cornwall Telephone Company .....	15 28	
131335		10-18-16	Teasdale Realty Company .....	264 50	131167		10-18-16	Cornwall Telephone Co. ....	17 88	
131335		10-18-16	Teasdale Realty Company .....	12 46	131168		10-18-16	Catskill Mountain Telephone Co. ....	12 35	
131327		10-18-16	Wenner Realty Company .....	1,956 26	130830	9-30-16	10-17-16	Union Towel Supply Company .....	34 36	
131327		10-18-16	Wenner Realty Company .....	3,546 01	130829	9-25-16	10-17-16	The L. S. Starrett Company .....	1 65	
131326		10-18-16	Joseph Wenner .....	978 13	130828	9-27-16	10-17-16	John Simmons Co. ....	25 10	
131326		10-18-16	Joseph Wenner .....	1,497 68	130827	10- 1-16	10-17-16	George J. Schryver .....	5 00	
131339		10-18-16	Minnie C. Ingrund and William H. Ingrund .....	264 50	130826	9-14-16	10-17-16	S. Moorhead & Co. ....	18 36	
131339		10-18-16	Minnie C. Ingrund and William H. Ingrund .....	12 46	130822	9-29-16	10-17-16	Greenlie-Halliday Co. ....	35 00	
131340		10-18-16	Minnie C. Ingrund and William H. Ingrund .....	250 00	130823	9-16-16	10-17-16	Charles C. Grubb .....	58 75	
131336		10-18-16	Teasdale Realty Company .....	235 50	130824	10- 3-16	10-17-16	Hayes-Diefenderfer Co., Inc. ....	3 20	
131336		10-18-16	Teasdale Realty Company .....	264 50	130798	9-21-16	10-17-16	M. B. Brown Printing & Binding Co.	80 75	
131341		10-18-16	Henry H. Grote .....	250 00				<b>Department of Water Supply, Gas and Electricity.</b>		
128282		10- 9-16	Long Island Railroad Co.....	12,500 00	126534	9-11-16	10- 3-16	Figliuolo Contracting Co. ....	\$573 26	
128284		10- 9-16	Long Island Railroad Co.....	10,000 00	130854	8- 1-16	10-17-16	Oriental Rubber and Supply Co., Inc..	16 91	
					130852	8- 6-16	10-17-16	John A. Gregory .....	4 81	

VOUCHERS RECEIVED IN DEPARTMENT OF FINANCE, SATURDAY, OCTOBER 21, 1916.

A statement is herewith submitted of all vouchers filed in the Department of Finance on this date, in which is shown the Department of Finance voucher number, the date of the invoices or the registered number of the contract, the name of the payee and the amount of the claim. Where two or more bills are embraced in one voucher the date of the earliest is given, excepting that when such vouchers are submitted under a contract the registered number of the contract is shown instead.

WILLIAM A. PRENDERGAST, Comptroller.

Finance Voucher No.	Invoice Date Vouch- or Contract No.	Name of Payee.	Amount.	Finance Voucher No.	Invoice Date Vouch- or Contract No.	Name of Payee.	Amount.
		<b>Department of Bridges.</b>					
132680	44445	N. Y. Tel. Co.....	\$100 05	132684	10- 7-16	Henry Romeike, Inc.....	15 00
		N. Y. Tel. Co.....	2 50	132685	10- 7-16	Obrig Camera Co.....	49 23
132681	44446	N. Y. Tel. Co.....	9 00	132686	10- 4-16	John Boyle & Co.....	10 50
		N. Y. Tel. Co.....	104 09	132687	9-30-16	M. C. Buck.....	84 57
		N. Y. Tel. Co.....	50 03	132688	10- 9-16	The Petroleum Products Co.	10 20
132682	45053	Hunterspoint Lumber and Supply Co., Inc.....	64 74	132689	10-10-16	F. S. Ringler Co.....	14 40
132683	42791	Pullman Automatic Ventilator Mfg. Co.....	544 89	132690	9-15-16	The Safety Fire Extinguisher Co. ....	51 00
				132691	10- 7-16	A. F. Brombacher & Co....	14 53
				132692	9- 6-16	A. P. Dienst Co., Inc.....	5 75



Invoice Finance Date Vouch- or Con- er No. tract Number.	Name of Payee.	Amount.	Invoice Finance Date Vouch- or Con- er No. tract Number.	Name of Payee.	Amount.	Invoice Finance Date Vouch- or Con- er No. tract Number.	Name of Payee.	Amount.
132693	10- 5-16 H. W. Johns-Mansville Co..	4 80	132726	8-31-16 Geo. W. Sayre .....	1 90	132614	8-10-16 W. H. Bunnell .....	6 60
132694	10- 7-16 Washington Bulkley .....	75 00	132727	Wm. C. Sutherland .....	4 57	132615	8-24-16 Chilton Paint Co.....	37 00
132695	10- 5-16 U. S. Wood Pres. Co.....	201 75	132728	Western Union Tel. Co., Inc	1 89	132616	8- 4-16 Kalt Lumber Co.....	97 00
<b>Board of Child Welfare.</b>			<b>Miscellaneous.</b>			132617	6-20-16 The J. L. Mott Iron Works	24 00
132626	Harry L. Hopkins.....	\$108 96	132627	The Commissioners of the		132618	8-17-16 Pittsburgh Plate Glass Co.	67 12
<b>County Court, Queens County.</b>			Sinking Fund, for Account			132619	8-28-16 Agent & Warden Sing Sing	
132655	10- 6-16 Edward J. Smith.....	\$3 53	of the Sinking Fund of the				Prison .....	49 72
<b>District Attorney, Richmond County.</b>			City of New York.....\$2,500,000 00			132620	8-18-16 John Simmons Co.....	15 09
132654	9-30-16 N. Y. Telephone Co.....	\$12 63	132635	Andrew J. Robinson Co....	4 30	132621	9-27-16 Travers Twine and Cordage	
<b>Department of Education.</b>			132636	Lewis S. Davis .....	15 75		Co. ....	40 17
132628	7-20-16 J. Friedman .....	\$2,326 20	132637	Andrew J. Robinson Co....	3 55	132622	9-13-16 Vought & Williams.....	34 68
132629	8-18-16 H. Gordon .....	1,914 75	132638	John D. Connolly .....	5 00	132623	8-31-16 Thomas J. Fenley.....	30 00
132630	7-31-16 Brooklyn Window Shade Co.	302 10	132639	Louis Rosenthal .....	8 00	132601	8- 8-16 Robt. Gordon & Son, Inc..	41 50
132631	7-24-16 Library Bureau .....	61 36	132640	Fanny Korn .....	26 00	132602	8-10-16 Schieffelin & Co.....	1 62
132632	8-10-16 Arnold Constable & Co....	95 28	132641	Emanuel S. Ullmann .....	3 15	132603	8-22-16 Knickerbocker Supply Co..	9 00
132633	7-27-16 Favor, Ruhl & Co.....	26 25	132642	Jas. P. Eadie .....	10 00	132604	8- 2-16 Jas. A. Miller .....	28 80
132634	6-29-16 Favor, Ruhl & Co.....	155 00	132643	Andrew J. Robinson Co....	17 20	132605	8- 3-16 C. E. Murphy & Son.....	3 96
132745	Wm. A. Prendergast, as		132644	Receiver of Taxes .....	7 20	132606	8- 3-16 Standard Oil Co. of N. Y..	2 10
	Comptroller .....	15,079 17	132645	Burnside Cont. Co.....	64	132607	8-22-16 B. McDermott .....	3 25
132746	Wm. A. Prendergast, as		132646	Burnside Cont. Co.....	4 43	132608	8-24-16 Patterson Bros.....	29 65
	Comptroller .....	4,854 56	132647	Burnside Cont. Co.....	1 32	132609	8-31-16 Hodgman Rubber Co.....	2 50
132747	Wm. A. Prendergast, as		132648	The Maloch Realty Co.....	17 33	132610	8-15-16 Oriental Rubber & Supply	
	Comptroller .....	14,039 52	132649	Chas. Hilton Brown.....	7 10		Co., Inc. ....	8 84
132748	Wm. A. Prendergast, as		132650	Burnside Cont. Co.....	1 45	132611	8- 4-16 Foulds & Freure, Inc.....	10 00
	Comptroller .....	3,657 21	132651	Michael Pisapia .....	22 75	132612	Fisher-Mitchel Co.....	2 10
132749	Wm. A. Prendergast, as		132652	Jacob Marx .....	5 00	132657	44573 N. Y. Tel. Co.....	896 98
	Comptroller .....	1,123 07	132653	Sarah A. Kerr .....	10 00	132658	44677 Kalt Lumber Co.....	841 41
132750	Wm. A. Prendergast, as		<b>Public Administrator, Queens County.</b>				Kalt Lumber Co.....	788 29
	Comptroller .....	168 94	132656	9-30-16 N. Y. Telephone Co.....	\$3 37	<b>President of the Borough of Brooklyn.</b>		
132751	Wm. A. Prendergast, as		<b>Department of Plant and Structures.</b>			132741	45190 Cranford Co.....	\$4,987 38
	Comptroller .....	182 95	132717	John A. Knighton .....	\$37 25	132742	45344 Jas. V. Johnson Cut Stone	
132752	Wm. A. Prendergast, as		132718	Archibald McLean .....	33 30		Co. ....	732 07
	Comptroller .....	39 61	132719	Volney P. Wilson .....	2 90	132743	45628 Grimm Const. Co.....	1,391 28
132753	Wm. A. Prendergast, as		132708	8- 5-16 Commercial Acetylene Weld-		132744	43308 Brooklyn Alcatraz Asp. Co.	4,491 05
	Comptroller .....	97 19		ing Co.....	16 00	<b>Department of Street Cleaning.</b>		
132754	Wm. A. Prendergast, as		132709	10- 4-16 Thompson-Bonney Co.....	78 50	132740	John J. O'Brien.....	\$138 90
	Comptroller .....	143 98	132710	10- 7-16 Edward R. Ladew Co.....	12 40	<b>Department of Water Supply, Gas and Electricity.</b>		
132755	Wm. A. Prendergast, as		132711	9-30-16 The Terry & Tench Co.....	75 00	132677	8-14-16 Rutherford Rubber Co.....	\$853 17
	Comptroller .....	3 92	132712	8-21-16 Art Metal Constr. Co.....	120 00	132678	9-16-16 Underhill, Clinch & Co....	54 90
<b>Fire Department.</b>			132713	10- 6-16 A. J. & J. J. McCollum....	11 00	132679	8- 9-16 Glauber Brass Mfg. Co....	16 59
132739	Jas. A. Elwood .....	4 30	132714	10- 5-16 Manhattan Sand Co.....	75 00	132680	8- 3-16 Jere A. McCue.....	2 10
<b>Board of Inebriety.</b>			132715	10-16-16 Keuffel & Esser Co.....	6 24	132661	8-14-16 Patterson Bros.....	5 35
132729	9-22-16 Burton & Davis Co.....	\$69 53	132716	7-17-16 Oriental Rubber & Sup. Co..	432 30	132662	8-28-16 Arnold Hoffman & Co., Inc.	45 09
132730	10- 3-16 Granite City Soap Co., Inc.	11 00	132696	10-10-16 A. F. Brombacher & Co....	26 86	132663	8-23-16 H. W. Johns-Manville Co.,	4 20
132731	10- 7-16 Hammacher, Schlemmer &		132697	10-10-16 Egleston Bros. & Co.....	49 86	132664	9-22-16 Jas. S. Barron & Co.....	18 00
	Co. ....	10 65	132698	9-28-15 American Steel Foundries.	133 25	132665	9-10-16 New York Blue Print Paper	
132732	2- 5-16 Kanouse Mt Water Co.,		132699	8-31-16 Thomas W. Kiley & Co....	16 66		Co. ....	149 66
	Inc. ....	2 40	132700	10- 5-16 Manhattan Sand Co.....	4 50	132666	9-30-16 A. Pearsons Sons .....	17 68
132733	Lehigh & Hudson River		132701	10-10-16 A. F. Brombacher & Co....	34 80	132667	7- 6-16 Lexington Auto Supply Co..	13 17
	Railway Co. ....	24 60	132702	9-30-16 Egleston Bros. & Co.....	52 34	132668	Autocar Sales Co.....	14 12
132734	10- 7-16 C. R. Lewis & Co.....	8 00	132703	10- 2-16 Puritan Paint & Color Co..	8 00	132669	H. Mueller Mfg. Co.....	39 57
132735	10- 5-16 Standard Oil Co. of N. Y..	4 50	132704	9-29-16 J. L. Mott Iron Works.....	17 40	132670	9-29-16 Patterson Bros.....	64 00
132736	9- 5-16 Swift & Co., Inc.....	66 57	132705	10-10-16 Thompson-Bonney Co.....	28 00	132671	9-11-16 Stanley & Patterson .....	12 90
132737	Wells, Fargo & Co.....	41 09	132706	10- 5-16 John H. Meyer .....	25 00	132672	8- 2-16 Guarantee Typewriter Re-	
132738	10- 3-16 Wilson & Co., Inc.....	14 78	132707	8- 3-16 The Linde Air Products Co.	33 00		pair Co. ....	8 71
132721	Chas. G. Anderson .....	2 71	<b>Department of Parks, Boroughs of Manhattan and</b>			132673	9-26-16 Lithoprint Co., Inc.....	9 90
132722	8-21-16 Armstrong City Pharmacy.	2 40	<b>Richmond.</b>			132674	10- 4-16 E. Belcher Hyde .....	14 00
132723	Bailey B. Burritt .....	100 00	132624	8-19-16 James McLaughlin Co.....	\$541 51	132675	6-30-16 National Oil Co.....	85 88
132724	Conklin & Strong .....	6 75	132625	7-27-16 The American Brass Co....	714 15	132676	9-18-16 Underhill Clinch & Co.....	27 87
132725	H. J. Parsells, Agent for		132613	7- 5-16 The George Taylor Brass &		132720	45468 Meeker & Co.....	7,076 27
	Erie R. R. Co.....	135 32		Bronze Works, Inc.....	12 00			

**Borough of Manhattan.****BUREAU OF BUILDINGS.**

Report for week ended Oct. 14, 1916.

Plans filed: For new buildings, 8; estimated cost, \$1,960,000; for alterations, 44; estimated cost, \$96,875. Buildings reported as unsafe, 38; other violations of law reported, 89.

Report for week ended Sept. 23, 1916.

General Office—Orders numbers 2900 to 2956, inclusive, were issued; 56 requisitions were received and acted upon; 5 requisitions, including 27 vouchers, amounting to \$39,562.82, were drawn on the Comptroller.

Contracts Awarded—Sewer alterations, Park ave., from 74th to 75th and 76th to 78th st.; Santor Co., National Surety Co., surety. Repaving Park Row, from Brooklyn Bridge to Duane st.; W. J. Fitzgerald, National Surety Co., surety. Receiving basins, alterations, 126th st., from Lenox to 7th ave.; Burnside Co., National Surety Co., surety.

Cashier's Office—Restoring and repaving, special fund (water, sewer openings, etc.), \$8,255.92; redemption of obstructions seized, \$35.50; shed permits, \$53; sewer connections, \$250; prints, \$31.80; Court fees, \$2; C. P. M. 37-A, \$20; security deposits, \$400; vault permits, \$1,230.85.

**Laboring Force Employed.**

	Mechan- ics.	Labor- ers.	Teams.	Carts.	Bath Attend- ants.	Clean- ers.
Repaving and renewal of pave- ments .....	169	350	14	50	..	..
Division of Sidewalks .....	..	7	1	1	..	..
Sewers, maintenance, cleaning, etc. ....	48	130	..	57	..	..
Cleaning public buildings, baths, etc. ....	..	..	..	..	209	283

MARCUS M. MARKS, President.

**Changes in Departments, Etc.****COMMISSIONER OF RECORDS,  
NEW YORK COUNTY.**

Salaries Increased—Oct. 16: Mary V. Fitzgerald, 203 E. 69th st., Manhattan; W. Hornell, 501 W. 176th st., Manhattan;

Permits Issued—To place building material on streets, 20; to construct street vaults, 8; to construct sheds, 7; for curbs, 14; for subways, steam mains, electrical and various connections, 301; for railway construction and repairs and to reset poles, 22; to repair sidewalks, 44; for sewer connections, 18; for water services, 65; for banner poles, 2; for miscellaneous purposes, 36.

Division of Sidewalks—Obstructions removed from various streets and avenues, 17; inspections made, 658; notices served, 272; street signs cleaned, repaired, etc., 704.

Inspection Division, Bureau of Highways—Linear feet gutters cleaned, 550; linear feet weeds cut, 1,780; linear feet crosswalks relaid, 45; square yards of pavement repaired, 3,841.

Repairs to Sewers—Linear feet of sewer built, 233; linear feet of sewer cleaned, 13,514; linear feet of sewer examined, 10,305; basins cleaned, 494; basins examined, 1,177; manholes built, 1; manhole heads set, 4; basin hoods put in, 2; basin covers put on, 7; basins relieved, 52; manholes examined, 8; manhole covers put on, 27; cubic feet of brickwork built, 86; linear feet of sewer relieved, 5,170; basin grates put in, 3; cuts opened and refilled, 22.

**COURT OF GENERAL SESSIONS,  
NEW YORK COUNTY.**

Died—Michael O'Keefe, Court Attendant, Oct. 18.

**MUNICIPAL COURT.**

Died—Edward H. Dinan, 27 Gouverneur st., Attendant, Second District Court, Manhattan, at \$1,500 per annum, Oct. 12.

Services Ceased—S. Slater Bailey, 306 E. 159th st., Bronx, Assistant Clerk, Second District Court, Bronx, at \$3,000 per annum, Oct. 16.

Appointed—John M. Dennerlein, 405 E. 161st st., Bronx, Assistant Clerk, Second District Court, Bronx, at \$3,000 per annum.

**DEPARTMENT OF PARKS.****MANHATTAN AND RICHMOND.**

Appointed—Jacob J. Levison, DuBois ave., Sea Cliff, L. I., Forester, \$2,280 per annum, Oct. 11.

Transferred—Mendel Katz, 179 Eldridge st., Manhattan, Laborer, at \$2.50 a day, Oct. 16.

**BRONX.**

Services Ceased—Richard Cantwell, 725 E. 163rd st., and John Gurmani, 509 E. 17th st., Laborers, Oct. 14.

**BOROUGH OF BROOKLYN.****Division of Substructures.**

Appointed—William James, 308 Pacific st., Brooklyn, Clerk, at \$420 per annum, Sept. 25.

**Bureau of Highways.**

Appointed—Foreman of Laborers at \$4 a day, Sept. 25: Henry A. Murphy, 510 E. 16th st., Manhattan; Henry Brautigan, 307 E. 77th st., Manhattan; James T. Redican, 529 W. 179th st., Manhattan; James Murray, 1924 Third ave., Manhattan. Laborers, at \$2.50 a day, Sept. 25: Thomas F. Sullivan, 442 E. 23rd st., Manhattan; James Fitzsimmons, 229 Lee ave., Brooklyn; William J. Todd, 492 Fourth ave., Brooklyn; Andrew Barnhill, 197 Franklin ave., Brooklyn; Vincent Paterno, 9221 Fifth ave., Brooklyn; Patrick H. McTernan, 117 Sheridan ave., Brooklyn; George Underhill, 135 Grand st., Brooklyn; Peter Sbrigata, 340 Melrose st., Brooklyn; Pietro Vetere, 103 Franklin ave., Brooklyn; Frank George, 189 Frost st., Brooklyn; Wm. J. O'Reilly, 485½ Graham ave., Brooklyn; Charles Wilson, 26 Cooper st., Brooklyn; Gus-

tav Kiefer, 52 Morgan ave., Brooklyn; Albert Burkhardt, 33 Bushwick ave., Brooklyn; James F. Milton, 70 Driggs ave., Brooklyn; James T. Wilson, 463 Fifty-second st., Brooklyn; Joseph F. Askin, Jr., 79 Poplar st., Brooklyn; Pietro La Corte, 100 Adams st., Brooklyn; Francesco Guariglia, 293 Twenty-first st., Brooklyn; Giovanni Puglisi, 174 Boerum st., Brooklyn; Hubert J. McPadden, 586 Henry st., Brooklyn; Eugenio Ambrosio, 257 Elton st., Brooklyn; Michael Farone, 708 Lefferts st., Brooklyn; James F. Hopkins, 360 Gold st., Brooklyn; Benjamin F. Ackerman, 132 Schenectady ave., Brooklyn; William Brady, 122 S. 2nd st., Brooklyn; John Gomes, 195 Carlton ave., Brooklyn; Frederick A. Dudley, 244 Johnson st., Brooklyn; Antonio Petrocelli, 8635 Bay 13th st., Brooklyn; Ignazio Cicio, 50 Watkins st., Brooklyn. Asphalt Workers, at \$2.50 a day: William Cooper, 561 Sixth ave., Brooklyn; William J. Cooper, 160 Fourth ave., Brooklyn, and James J. Dowd, 611 Degraw st., Brooklyn, Aug. 21; Ferdinando Carrado, 486 President st., Brooklyn, Aug. 19; Patrick J. Connors, 639 Grand ave., Brooklyn; Green Graves, 490 Myrtle ave., Brooklyn, and Daniel J. D'Ambrosia, 928 Bergen st., Brooklyn, Aug. 21; Charles Large, 563 Warren st., Brooklyn, Aug. 19; Rosario Cosimano, 116 Madison st., Manhattan, Aug. 21; Frederick Opper, 1740 First ave., Manhattan, Aug. 23. William Cringe, Avenue N and E. 98th st., Brooklyn, Emergency Asphalt Worker, at \$2.50 a day, Aug. 23. John J. Fitzgerald, 976 Bedford ave., Brooklyn, and Hugh I. Bailey, 861 Sterling pl., Brooklyn, Steam Roller Engineers, at \$5 a day, Sept. 25.

Employment Continued—Temporary Asphalt Workers, at \$2.50 a day: William Cooper, 561 Sixth ave., Brooklyn, and William J. Cooper, 160 Fourth ave., Brooklyn, from Aug. 16 to 20; Patrick J. Connors, 639 Grand ave., Brooklyn, from Aug. 11 to 20; Green Graves, 490 Myrtle ave., Brooklyn, from Aug. 1 to 20; Ferdinando Carrado, 486 President st., Brooklyn, from Aug. 5 to 18; Charles R. Ash, 534 Fifty-seventh st., Brooklyn, Aug. 11; Carmino, Rotondo, 813 Bergen st., Sept. 1. Charles A. Nixon, Mt. Vernon, N. Y., Rodman, at \$1,050 per annum, for one month, Oct. 1.

Transferred—Laborers, at \$2.50 a day: Frank Caggiano, 102 Navy st., Brooklyn,



to Department of Water Supply, Gas and Electricity, Sept. 26; Cono Scoderio, E. 87th st. and Avenue G., Brooklyn, to President, Borough of Manhattan, Sept. 29; Thomas J. Gorman, 315 Quincy st., Brooklyn, from Department of Docks and Ferries, Sept. 22.

**Title Changed**—Archibald Malloy, 41 Duffield st., Brooklyn, from Rammer, at \$4 a day to Laborer, at \$2.50 a day, Oct. 2.

**Services Ceased**—Laborers: Frederick Bloss, 1499 Broadway, Brooklyn, Sept. 18; John G. Ryan, 312a Twenty-second st., Brooklyn, Sept. 1. Asphalt Workers: George Smith, 768 Decatur st., Brooklyn; George McKibben, 489 Pine st., Brooklyn; William Cooper, William J. Cooper, Patk J. Connors and Green Graves, Aug. 20; Ferdinando Carrado, Aug. 18. Isadore W. Flashner, 2966 W. 3rd st., Brooklyn, Clerk, at \$360 per annum, Sept. 20.

**Reassigned**—Laborers, at \$2.50 a day; Gregorio Policastro, 156 Eighteenth st., Brooklyn, Sept. 25; John Cotter, 114 Livingston st., Brooklyn, Sept. 5; George F. Mills, 238 Jay st., Brooklyn, Sept. 8. Flaggers, at \$4.50 a day: James Rankelior, 598 E. 17th st., Bronx, Sept. 22; Michael Snipe, 773 Thirty-ninth st., Brooklyn, Sept. 18. Michael J. Brennan, 375 Fifty-sixth st., Brooklyn, Foreman of Laborers, at \$4 a day, Aug. 28; William Reinhold, 655 Prospect pl., Brooklyn, Foreman of Asphalt Workers, at \$4.50 a day, Sept. 1.

**Promoted**—From Engineer-Inspectors to Assistant Engineers, at \$1,800 per annum, Sept. 1: George S. Nobles, 172 State st., Brooklyn; James R. Hayden, 236 W. 122nd st., Manhattan; Harry Hollander, 1325 Franklin ave., Bronx; Morris Jaffe, 136 Pulaski st., Brooklyn; Arthur H. Kohn, 505 Eighth ave., Brooklyn; Samuel Samkin, 1188 Forty-third st., Brooklyn.

**Wages Increased**—Luigi Filosi, 140 York st., Brooklyn, and Frank La Ruffa, 107 Skillman st., Brooklyn, Asphalt Workers, to \$3 a day, Sept. 1.

**Died**—Thomas Hoyer, 588 Myrtle ave., Brooklyn, Laborer, Sept. 6.

#### Bureau of Public Buildings and Offices.

**Services Ceased**—Temporary Attendants: John T. Coffey, 452 Humboldt st., Brooklyn, Sept. 1; Charles Kiedaisch, 834 Halsey st., Brooklyn; Max Forman, 101 E. 114th st., Manhattan; Henry Benson, 1730 Amsterdam ave., Manhattan; John J. McCarthy, 331 E. 31st st., Manhattan; Henry D. Corker, 4 Goerck st., Manhattan; Peter J. Eagan, 580 Third ave., Manhattan; Isaac Goldstein, 158 Allen st., Manhattan; George C. Neuman, 1648 Second ave., Manhattan; George W. Waters, 339 Second ave., Manhattan; Lawrence Gundesen, 753 Fifty-fourth st., Brooklyn; Patrick Heenan, 439 W. 3rd st., Manhattan; Benedict Pollock, 177 Powell st., Brooklyn; James J. Hennessy, 2069 Madison ave., Manhattan; Hyman Pear, 27 Rutgers st., Manhattan; Albinus A. Hanlon, 41 York ave., New Brighton, S. I.; Morris Lefkowitz, 21 Rutgers pl., Manhattan; Alexander Krytshen, 481 Forty-ninth st., Brooklyn; Andrew Kerrigan, 541 W. 124th st., Manhattan; James Gerrard, 5419 Fourth ave., Brooklyn; Francis J. Hickey, 1415 E. 8th st., Brooklyn; Charles E. Greenberg, 122 Nostrand ave., Brooklyn; Isabella V. Cunningham, 28 Ryder pl., Rockaway Beach, L. I.; Lauretta J. Sullivan, 648 Seventy-fourth st., Brooklyn; Mary McQuade, 200 E. 49th st., Manhattan; Vera F. Lee, 193a Classon ave., Brooklyn; Nellie Ryan, 1486 Third ave., Manhattan; Rae L. Pfeigler, 2820 Canarsie Lane, Brooklyn; Annie M. McLaughlin, 1182 Halsey st., Brooklyn; Elizabeth McGrath, 236 Elm st., Astoria; Agnes M. Noonan, 68 Charles st., Manhattan; Melissa M. Mulberg, 2077 Eighth ave., Manhattan; Anna McCabe, 240 Lafayette st., Manhattan; Anna M. Parmely, 457 W. 123rd st., Manhattan; Annie Mahoney, 403 W. 54th st., Manhattan; Margaret Clancy, 1980 Marmion ave., Bronx; Mary A. Bray, 1317 Franklin ave., Bronx, and Mary Grennan, 438 E. 14th st., Manhattan, Sept. 10; Thomas P. Flood, 215 Court st., Brooklyn; Clarence A. Smith, 648 Lafayette ave., Brooklyn; John J. Fray, 2448 Seventh ave., Manhattan; Joseph E. McCarthy, 17 Jardine pl., Brooklyn; Frank J. Tierney, 485 St. Johns pl., Brooklyn; Edward G. Davis, 357 Warren st., Brooklyn; Joseph J. McElhinney, 150 Baltic st., Brooklyn; Jos. Toscano, 197 N. 8th st., Brooklyn; Michael Beyer, 494 Stockholm st., Brooklyn, Ridge-wood Heights; William Kaminsky, 109 W. 98th st., Brooklyn; Mathew McCaffrey, 51 High st., Brooklyn; Cornelius F. Mahoney, 187 High st., Brooklyn; Theodore O. Kuster, 578 Bedford ave., Brooklyn; Jeremiah Haggerty, 346 E. 81st st., Manhattan; Cornelius F. Moore, 401 W. 45th st., Manhattan; William T. Kramer, 1481 Myrtle ave., Brooklyn; Richard J. Burke, 307 York ave., New Brighton, S. I.; John J. McGloin, 822 Columbus ave., Manhattan; James E. Smith, 350 Fourteenth st., Brooklyn; William J. Clifford, 11 Russell st., Brooklyn; John P. Hannan, 626a Bergen st., Brooklyn; Thomas J. Kenny, 455 Columbia st., Brooklyn; Anna Murray, 571 Leonard st., Brooklyn; Mary B. Caulfield, 58 Prospect ave., Flushing,

L. I.; Josephine Fleming, 688 Classon ave., Brooklyn; Katie E. Murphy, 354 Tompkins ave., Brooklyn; Elizabeth T. Tormey, 621 Macon st., Brooklyn; Matilda C. Sherman, 38 Rochester ave., Brooklyn; Mary Haydock, 158 Somers st., Brooklyn; Jennie M. Hughes, 72 Columbia st., Brooklyn; Elizabeth Laughlin, 2774 Eighth ave., Manhattan; Annie E. Quirk, 271 E. 198th st., Bronx; Mary H. Burke, 1301 Atlantic ave., Brooklyn; Mrs. Margaret E. Keenan, 474 W. 146th st., Manhattan; Martha R. French, 1201 President st., Brooklyn; Mary F. Sheridan, 19 Fourth st., Brooklyn; Jennie D. Minor, 148 Chauncey st., Brooklyn; Mrs. Margaret Seery, 252 Kings Highway, Brooklyn; Mrs. Mary A. Devine, 762 Third ave., Manhattan; Mary T. McCarthy, 529 Sterling pl., Brooklyn; Mary Keene, 37 Underhill ave., Brooklyn; Martha H. McNamara, 611 E. 3rd st., Brooklyn; May Walsh, 5204 Snyder ave., Brooklyn, and Lydia J. Raymond, 521 Lexington ave., Brooklyn, Sept. 24.

**Services Ceased**—Philip Breen, 2712 W. 3d st., Brooklyn, and Richard L. Neusse, 7 New st., Brooklyn, Sept. 4. Albert E. Frey, 417 Eleventh st., Brooklyn, Sept. 17. Andrew W. Tennant, 1624 Avenue E., Brooklyn, Clerk, Sept. 23.

**Reassigned**—Matthew McKinney, 142 Lincoln pl., Brooklyn, Stationary Engineer, at \$4.50 a day, Sept. 1.

**Retired**—John T. Butler, 828 Washington ave., Brooklyn, Stationary Engineer, on annuity of \$737.63, Oct. 1.

#### Bureau of Sewers.

**Services Ceased**—Charles W. Morse, 353 Seventh st., Brooklyn, Stationary Engineer, Sept. 9.

**Wages Increased**—William McAuliffe, 102 Norman ave., Brooklyn, Laborer, to \$3 a day, Sept. 11.

**Died**—Laborers: John Rooney, 508 Warren st., Brooklyn, Sept. 13; Dennis J. Driscoll, 496 Third ave., Brooklyn, Sept. 15.



### OFFICIAL DIRECTORY.

Unless otherwise stated, the Public Offices of the City are open for business from 9 a. m. to 5 p. m.; Saturday, 9 a. m. to 12 noon.

#### CITY OFFICES.

##### MAYOR'S OFFICE.

City Hall. Telephone, 8020 Cortlandt. John Purroy Mitchell, Mayor. Theodore Rousseau, Secretary. Samuel L. Martin, Executive Secretary. Paul C. Wilson, Assistant Secretary.

##### Bureau of Weights and Measures.

Municipal Building, 3d floor. Telephone, 1498 Worth.

##### COMMISSIONER OF ACCOUNTS.

Municipal Building, 12th floor. Telephone, 4315 Worth.

##### BOARD OF ALDERMEN.

Clerk's Office, Municipal Building, 2nd floor. Telephone, 4430 Worth.

##### President of the Board of Aldermen.

City Hall. Telephone, 6770 Cortlandt.

##### BOARD OF AMBULANCE SERVICE.

Municipal Building, 10th floor. Ambulance Calls, 3100 Spring. Administration Offices, 748 Worth.

##### ABMOBY BOARD.

Hall of Records, Telephone, 3900 Worth. C. D. Rhinehart, Secretary.

##### ART COMMISSION.

City Hall. Telephone, 1197 Cortlandt. John Quincy Adams, Assistant Secretary.

##### BOARD OF ASSESSORS.

Municipal Building, 8th floor. Telephone, 29 Worth.

##### William C. Ormond, Chairman.

##### ST. GEORGE'S BOARD OF ALDERMEN.

City Hall. Telephone, 4430 Worth.

##### President of the Board of Aldermen.

City Hall. Telephone, 6770 Cortlandt.

##### BOARD OF AMBULANCE SERVICE.

Municipal Building, 10th floor. Ambulance Calls, 3100 Spring. Administration Offices, 748 Worth.

##### ABMOBY BOARD.

Hall of Records, Telephone, 3900 Worth. C. D. Rhinehart, Secretary.

##### ART COMMISSION.

City Hall. Telephone, 1197 Cortlandt. John Quincy Adams, Assistant Secretary.

##### BOARD OF ASSESSORS.

Municipal Building, 8th floor. Telephone, 29 Worth.

##### William C. Ormond, Chairman.

##### ST. GEORGE'S BOARD OF ALDERMEN.

City Hall. Telephone, 4430 Worth.

##### President of the Board of Aldermen.

City Hall. Telephone, 6770 Cortlandt.

##### BOARD OF AMBULANCE SERVICE.

Municipal Building, 10th floor. Ambulance Calls, 3100 Spring. Administration Offices, 748 Worth.

##### ABMOBY BOARD.

Hall of Records, Telephone, 3900 Worth. C. D. Rhinehart, Secretary.

##### ART COMMISSION.

City Hall. Telephone, 1197 Cortlandt. John Quincy Adams, Assistant Secretary.

##### BOARD OF ASSESSORS.

Municipal Building, 8th floor. Telephone, 29 Worth.

#### DEPARTMENT OF EDUCATION.

Board of Education.

Park ave. and 59th st. Telephone, 5580 Plaza. Stated meetings of the Board are held at 4 p. m. on the first Monday in February, the second Wednesday in August, and the second and fourth Wednesdays in every month, except August.

William G. Wilcox, President. A. Emerson Palmer, Secretary.

#### BOARD OF ELECTIONS.

General office and office of the Borough of Manhattan, Municipal Building, 18th floor. Telephone, 1307 Worth.

Edward F. Boyle, President. Moses M. McKee, Secretary.

#### Other Borough Offices.

The Bronx. 368 E. 148th st. Telephone, 336 Melrose.

Brooklyn. 435-445 Fulton st. Telephone, 1932 Main.

Queens. 64 Jackson ave., L. I. City. Telephone, 3375 Hunters Point.

Richmond. Borough Hall, New Brighton, S. I. Telephone, 1000 Tompkinsville.

All offices open from 9 a. m. to 4 p. m. Saturdays to 12 noon.

#### BOARD OF ESTIMATE AND APPOINTMENT.

Municipal Building, 13th floor. Telephone, 4560 Worth.

Joseph Haag, Secretary.

#### Bureau of Records and Minutes.

Municipal Building, 13th floor. Telephone, 4560 Worth. Joseph Haag, Secretary.

#### Office of the Chief Engineer.

Municipal Building, 13th floor. Telephone, 4560 Worth. Nelson P. Lewis, Chief Engineer.

#### Bureau of Public Improvements.

Municipal Building, 13th floor. Telephone, 4560 Worth. Nelson P. Lewis, Chief Engineer.

#### Bureau of Franchises.

Municipal Building, 13th floor. Telephone, 4560 Worth. Harry P. Nichols, Engineer.

#### Bureau of Contract Supervision.

Municipal Building, 13th floor. Telephone, 4560 Worth. Central Testing Laboratory, 125 Worth st. Telephone, 3088 Franklin. Tilden Adamson, Director.

#### Bureau of Standards.

Municipal Building, 13th floor. Telephone, 4560 Worth. George L. Tirrell, Director.

#### DEPARTMENT OF FINANCE.

Municipal Building, 5th floor. Telephone, 1200 Worth. Shepard A. Morgan, Secretary to the Department, 5th floor.

William A. Prendergast, Comptroller. Deputy Comptrollers, 7th floor. Edmund D. Fisher, Albert E. Hadlock, Hubert L. Smith.

#### Receiver of Taxes.

Manhattan—Municipal Building, 2nd floor. Telephone, 1200 Worth.

Bronx—177th st. and Arthur ave. Telephone, 140 Tremont.

Brooklyn—236 Duffield st. Telephone, 7056 Main.

Queens—5 Court Square, L. I. City. Telephone, 3386 Hunters Point.

Richmond—Borough Hall, St. George. Telephone, 100 Tompkinsville.

William C. Hecht, Receiver of Taxes.

#### Collector of Assessments and Arrears.

Manhattan—Municipal Building, 3d floor. Telephone, 1200 Worth.

Bronx—177th st. and Arthur ave. Telephone, 47 Tremont.

Brooklyn—503 Fulton st. Telephone, 8340 Main.

Queens—Municipal Building, Court Square, L. I. City. Telephone, 1553 Hunters Point.

Richmond—Borough Hall, St. George. Telephone, 1000 Tompkinsville.

Daniel Moynahan, Collector.

#### FIRE DEPARTMENT.

Municipal Building, 11th floor. Telephone, 4100 Worth.

Brooklyn, 365 Jay st. Telephone, 7600 Main.

Robert Adamson, Commissioner.

#### DEPARTMENT OF HEALTH.

Centre and Walker sts., Manhattan. Telephone, 6280 Franklin.

Burial Permit and Contagious Disease offices always open.

Bronx, 3731 Third ave., Brooklyn, Flatbush ave., Willoughby and Fleet sts., Queens, 372 Fulton st., Jamaica. Richmond, 514 Bay st., Stapleton.

Haven Emerson, Commissioner.

Alfred E. Shipley, Secretary pro tem.

#### BOARD OF INEBRIETY.

300 Mulberry st. Telephone, 7116 Spring.

Board meets first Wednesday in each month at 3 p. m.

Charles Samson, Secretary.

#### LAW DEPARTMENT.

Office of Corporation Counsel.

Main office, Municipal Building, 16th floor. Telephone, 4600 Worth.

Lamar Hardy, Corporation Counsel.

Brooklyn office, 153 Pierrepont st. Telephone, 2948 Main.

#### Bureau of Street Openings.

Main office, Municipal Building, 15th floor. Telephone, 1380 Worth.

Brooklyn office, 166 Montague st. Telephone, 5916 Main.

Queens office, Municipal Building, L. I. City. Telephone, 3886 Hunters Point.

#### Bureau for the Recovery of Penalties.

Municipal Building, 15th floor. Telephone, 4600 Worth.

#### Bureau for the Collection of Arrears of Personal Taxes.

Municipal Building, 17th floor. Telephone, 4585 Worth.

#### DEPARTMENT OF LICENSES.

Main office, 49 Lafayette st. Telephone, 4490 Franklin.

George H. Bell, Commissioner.

Brooklyn—381 Fulton st. Telephone, 1497 Main.

Queens—Borough Hall, L. I. City. Telephone, 5400 Hunters Point.

Richmond—Borough Hall, New Brighton. Telephone, 1000 Tompkinsville.

Division of Licensed Vehicles—517-519 W. 57th st. Telephone, 6387 Columbus.

Public Employment Bureau—Men's departments, 128 Leonard st. Telephone, 6100 Franklin.

53 Lafayette st. Telephone, 6100 Franklin.

#### MUNICIPAL CIVIL SERVICE COMMISSION.

Municipal Building, 14th floor. Telephone, 1580 Worth.

Henry Moskowitz, President.

Robert W. Belcher, Secretary.

#### MUNICIPAL REFERENCE LIBRARY.

Municipal Building, 5th floor. Telephone, 1072 Worth. 9 a. m. to 5 p. m.; Saturday, to 1 p. m.

#### DEPARTMENT OF PARKS.

Municipal Building, 10th floor. Telephone, 4850 Worth.

Cabot Ward, Commissioner, Manhattan and Richmond.

Borough of Brooklyn. Litchfield Mansion, Prospect Park, Brooklyn. Telephone, 2300 South.

Raymond V. Ingersoll, Commissioner.

Borough of the Bronx. Zbrowski Mansion, Claremont Park. Telephone, 2640 Tremont.

Thomas W. Whittle, Commissioner.

Borough of Queens. The Overlook, Forest Park, Richmond Hill, L. I. Telephone, 2300 Richmond Hill.

John E. Weier, Commissioner.

#### PARK BOARD.

Municipal Building, 10th floor. Telephone, 4850 Worth. Cabot Ward, President; Louis W. Fehr, Secretary.

#### PAROLE COMMISSION.

Municipal Building, 24th floor. Telephone, 1610 Worth.

Thomas R. Minnick, Secretary.

#### DEPARTMENT OF PLANT AND STRUCTURES.

Municipal Building, 18th floor. Telephone, 380 Worth.

F. J. H. Kracke, Commissioner.

#### EXAMINING BOARD OF PLUMBERS.

Municipal Building, 9th floor. Telephone, 1800 Worth.

Janet A. G. Hahn, Clerk.

#### POLICE DEPARTMENT.

240 Centre st. Telephone, 3100 Spring.

Arthur Woods, Commissioner.

#### DEPARTMENT OF PUBLIC CHARITIES.

Principal office, Municipal Building, 10th floor. Telephone, 4440 Worth.

Brooklyn and Queens, 327 Schermerhorn st., Brooklyn. Telephone, 2977 Main.

Bureau of Social Investigation, Pearl and Centre sts. Telephone, 4405 Worth.

Borough of Richmond, Borough Hall, St. George, S. I. Telephone, 1000 Tompkinsville.

John A. Kingsbury, Commissioner.

#### PUBLIC SERVICE COMMISSION.

120 Broadway, 8 a. m. to 11 p. m. every day, including holidays and Sundays. Telephone, 7500 Rector.

Oscar S. Straus, Chairman.

James B. Walker, Secretary.

#### BOARD OF REVISION OF ASSESSMENTS.

Municipal Building, 7th floor. Telephone, 1200 Worth.

John Korb, Jr., Chief Clerk.

#### COMMISSIONERS OF SINKING FUND.

Office of Secretary, Municipal Building, 7th floor. Telephone, 1200 Worth.

John Korb, Jr., Secretary.

#### BOARD OF STANDARDS AND APPEALS.

Municipal Building, 9th floor. Telephone, 1675 Worth.



**PUBLIC ADMINISTRATOR.**  
119 Nassau st. Telephone, 6376 Cortlandt.  
William M. Hoes, Public Administrator.  
**COMMISSIONER OF RECORDS.**  
Hall of Records, Telephone, 3900 Worth.  
Charles K. Lexow, Commissioner.  
**REGISTER.**  
Hall of Records, Telephone, 3900 Worth.  
9 a. m. to 2 p. m. during July and August.  
John J. Hopper, Register.  
**SHERIFF.**  
51 Chambers st. Telephone, 4300 Worth.  
New York County Jail, 70 Ludlow st.  
Alfred E. Smith, Sheriff.  
**SURROGATES.**  
Hall of Records, Telephone, 3900 Worth.  
John P. Cohan; Robert Ludlow Fowler, Surrogates.  
William Ray De Lano, Chief Clerk.  
John F. Curry, Commissioner of Records.

**KINGS COUNTY.**

**COUNTY CLERK.**  
Hall of Records, Telephone, 4930 Main.  
William E. Kelly, County Clerk.  
**COUNTY COURT.**  
County Court House. Court opens at 10 a. m. daily and sits until business is completed. Part I, Room 23; Part II, Room 10; Part III, Room 14; Part IV, Room 1, Court House. Clerk's Office, Rooms 17, 18, 19 and 22; open daily from 9 a. m. to 5 p. m.; Saturday to 12 noon. Telephone, 4154 Main.  
John L. Gray, Chief Clerk.  
**DISTRICT ATTORNEY.**  
66 Court st., 9 a. m. to 5:30 p. m.; Saturday, to 1 p. m. Telephone, 2954 Main.  
Harry E. Lewis, District Attorney.  
**COMMISSIONER OF JUDGES.**  
381 Fulton st. Telephone, 330-331 Main.  
Jacob Brenner, Commissioner.  
**PUBLIC ADMINISTRATOR.**  
44 Court st. Telephone, 2840 Main.  
Frank V. Kelly, Public Administrator.  
**COMMISSIONER OF RECORDS.**  
Hall of Records, Telephone, 6988 Main.  
Edmund O'Connor, Commissioner.  
**REGISTER.**  
Hall of Records, Telephone, 2830 Main.  
Edward T. O'Loughlin, Register.  
**SHERIFF.**  
50 Court st. Telephone, 6845 Main.  
Edward Kieglmann, Sheriff.  
**SURROGATE.**  
Hall of Records, Court opens at 10 a. m. Telephone, 3954 Main.  
Herbert E. Ketcham, Surrogate.  
John H. McCooley, Chief Clerk.

**BRONX COUNTY.**

**COUNTY CLERK.**  
Civil Records—161st st. and 3d ave. Telephone, 9266 Melrose.  
Criminal Branch, 1918 Arthur ave.  
James Vincent Ganly, County Clerk.  
**COUNTY JUDGE.**  
Bergen Building Annex, Tremont and Arthur aves. Telephone, 3205 Tremont.  
Louis D. Gibbs, County Judge.  
**DISTRICT ATTORNEY.**  
Tremont and Arthur aves. Telephone, 1100 Tremont.  
Francis Martin, District Attorney.  
**COMMISSIONER OF JUDGES.**  
1932 Arthur ave. Telephone, 3700 Tremont.  
John A. Mason, Commissioner.  
**PUBLIC ADMINISTRATOR.**  
2808 Third ave. Telephone, 9816 Melrose. 9 a. m. to 5 p. m.; Saturday to 12 noon.  
Ernest E. L. Hammer, Public Administrator.  
**REGISTER.**  
1932 Arthur ave. Telephone, 6694 Tremont.  
Edward Polak, Register.  
**SHERIFF.**  
1932 Arthur ave. Telephone, 6600 Tremont.  
James F. O'Brien, Sheriff.  
**SURROGATE.**  
Bergen Building Annex, 1918 Arthur ave.  
George M. S. Schulz, Surrogate.

**QUEENS COUNTY.**

**COUNTY CLERK.**  
364 Fulton st., Jamaica. Telephone, 2608 Jamaica.  
Alexander Dujat, County Clerk.  
**COUNTY COURT.**  
County Court House, L. I. City. Telephone, 596 Hunters Point.  
Court opens at 10 a. m. Trial Term begins first Monday of each month, except July, August and September, and on Friday of each week. Clerk's office open 9 a. m. to 5 p. m.; Saturdays to 12:30 p. m. Telephone, 551 Jamaica.  
County Judge's office always open at 336 Fulton st., Jamaica. Telephone, 551 Jamaica.  
Burt Jay Humphrey, County Judge.  
**DISTRICT ATTORNEY.**  
County Court House, L. I. City. Telephone, 3871 Hunters Point. 9 a. m. to 5 p. m.; Saturday, to 12 noon.  
Denis O'Leary, District Attorney.  
**COMMISSIONER OF JUDGES.**  
County Court House, L. I. City. Telephone, 963 Hunters Point.  
Thorndyke C. McKennee, Commissioner.  
**PUBLIC ADMINISTRATOR.**  
362 Fulton st., Jamaica. Telephone, 223 Jamaica.  
Randolph White, Public Administrator.  
**SHERIFF.**  
County Court House, L. I. City. Telephone, 3766 Hunters Point.  
Paul Stier, Sheriff.  
**SURROGATE.**  
364 Fulton st., Jamaica. Telephone, 397 Jamaica.  
Daniel Noble, Surrogate.

**RICHMOND COUNTY.**

**COUNTY CLERK.**  
County Office Building, Richmond. Telephone, 28 New Dorp.  
C. Livingston Bostwick, Clerk.  
**COUNTY JUDGE AND SURROGATE.**  
Trial Terms, with Grand and Trial Jury, second Monday of March, first Monday of October.  
Trial Terms, with Trial Jury only, first Monday of May, first Monday of December.  
Special Term, Without Jury, Wednesday of each week, except the last week of July, the month of August and the first week of September.  
**Surrogate's Court.**  
Monday and Tuesday of each week at the Borough Hall, St. George, and on Wednesday at the Surrogate's Court at Richmond, except during the session of the County Court. There will be no Surrogate's Court during the month of August.  
Surrogate's Court and Office, Richmond. Surrogate's Chambers, Borough Hall, St. George.  
J. Harry Tiernan, County Judge and Surrogate.  
**DISTRICT ATTORNEY.**  
Borough Hall, St. George. Telephone, 50 Tompkinsville, 9 a. m. to 5 p. m.; Saturday, to 12 noon.  
Allert C. Fach, District Attorney.  
**COMMISSIONER OF JUDGES.**  
Village Hall, Stapleton. Telephone, 81 Tompkinsville.  
Edward I. Miller, Commissioner.

**PUBLIC ADMINISTRATOR.**  
Port Richmond, Telephone, 704 West Brighton.  
William T. Holt, Public Administrator.  
**SHERIFF.**  
County Court House, Richmond. Telephone, 120 New Dorp.  
Spire Pitou, Jr., Sheriff.

**THE COURTS.**

**CITY COURT OF THE CITY OF NEW YORK.**  
City Hall Park. Special Term Chambers held from 10 a. m. to 4 p. m. Clerk's office open from 9 a. m. to 4 p. m. Telephone, 122 Cortlandt.  
Thomas F. Smith, Clerk.

**CITY MAGISTRATES' COURTS.**  
**Boroughs of Manhattan and Bronx.**  
William McAdoo, Chief City Magistrate. 300 Mulberry st. Telephone, 6213 Spring.  
Municipal Term—Room 500, Municipal Building, Manhattan.  
First District—Criminal Courts Building.  
Second District—125 Sixth ave.  
Third District—2d ave. and 1st st.  
Fourth District—151 st. 57th st.  
Fifth District—121st st. and Sylvan pl.  
Sixth District—162nd st. and Washington ave.  
Seventh District—314 W. 54th st.  
Eighth District—1014 E. 181st st., Bronx.  
Ninth District (Night Court for Females)—125 Sixth ave.  
Tenth District (Night Court for Males)—151 E. 57th st.  
Eleventh District (Domestic Relations)—151 E. 57th st.  
Twelfth District—1130 St. Nicholas ave.  
Thirteenth District (Domestic Relations)—1014 E. 181st st., Bronx.  
Office of the Chief Probation Officer, 300 Mulberry st. Telephone, 8713 Spring.  
**Borough of Brooklyn.**  
Office of Deputy Chief Clerk, Wm. F. Delaney, 44 Court st. Telephone, 7411 Main.  
First District—318 Adams st.  
Second District—Court and Butler sts.  
Fifth District—361 Bedford ave.  
Sixth District—495 Gates ave.  
Seventh District—31 Snider ave., Flatbush.  
Eighth District—W. 8th st., Coney Island.  
Ninth District—5th ave. and 29th st.  
Tenth District—133 New Jersey ave.  
Domestic Relations—Myrtle and Vanderbilt aves.  
**Borough of Queens.**  
First District—St. Mary's Lyceum, L. I. City.  
Second District—Town Hall, Flushing.  
Third District—Central ave., Far Rockaway.  
Fourth District—Town Hall, Jamaica.  
**Borough of Richmond.**  
First District—Lafayette ave., New Brighton.  
Second District—Village Hall, Stapleton.  
All courts open daily from 9 a. m. to 4 p. m., except on Saturdays, Sundays and legal holidays, when only morning sessions are held.

**COURT OF GENERAL SESSIONS.**  
Criminal Court Building. Court opens at 10:30 a. m. Clerk's office open from 9 a. m. to 4 p. m., and on Saturdays until 12 noon.  
Edward R. Carroll, Clerk.  
**MUNICIPAL COURTS.**  
The Clerks' offices are open from 9 a. m. to 4 p. m.; Saturday, to 12 noon.  
Board of Justices—James J. Devlin, Secretary, 264 Madison st., Manhattan. Telephone, 2596 Orchard.  
**Borough of Manhattan.**  
First District—146 Grand st. Telephone, 9611 Spring. Additional part is held at the south west corner of 6th ave. and 10th st. Telephone, 2513 Chelsea.  
Second District—264-266 Madison st. Telephone, 4300 Orchard.  
Third District—314 W. 54th st. Telephone, 5450 Columbus.  
Fourth District—207 E. 32nd st. Telephone, 4358 Murray Hill.  
Fifth District—2565 Broadway. Telephone, 4006 Riverside.  
Sixth District—155 E. 88th st. Telephone, 4343 Lenox.  
Seventh District—70 Manhattan st. Telephone, 6334 Morningside.  
Eighth District—121st st. and Sylvan pl. Telephone, 3950 Harlem.  
Ninth District—Madison ave. and 59th st. Telephone, 3873 Plaza.  
**Borough of The Bronx.**  
First District—Town Hall, 1400 Williamsbridge rd., Westchester. Telephone, 457 Westchester.  
Second District—Washington ave. and 162d st. Telephone, 3042 Melrose.  
**Borough of Brooklyn.**  
First District—State and Court sts. Telephone, 7091 Main.  
Second District—495 Gates ave. Telephone, 504 Bedford.  
Third District—6 Lee ave. Telephone, 556 Williamsburg.  
Fourth District—14 Howard ave. Telephone, 4323 Bushwick.  
Fifth District—5220 Third ave. Telephone, 3907 Sunset.  
Sixth District—236 Duffield st. Telephone, 6166 Main.  
Seventh District—31 Pennsylvania ave. Telephone, 904 East New York.

**Borough of Queens.**  
First District—115 Fifth st., L. I. City. Telephone, 1420 Hunters Point.  
Second District—Broadway and Court st., Elmhurst. Telephone, 87 Newtown.  
Third District—1908 Myrtle ave., Glendale. Telephone, 2352 Bushwick.  
Fourth District—Town Hall, Jamaica. Telephone, 1654 Jamaica.  
**Borough of Richmond.**  
First District—Lafayette ave. and 2d st., New Brighton. Telephone, 503 Tompkinsville.  
Second District—Village Hall, Stapleton. Telephone, 313 Tompkinsville.  
**COURT OF SPECIAL SESSIONS.**  
Court opens at 10 a. m.  
Part I, Criminal Court Building, Manhattan. Telephone, 3983 Franklin.  
Part II, 171 Atlantic ave., Brooklyn. Telephone, 4280 Main.  
Part III, Town Hall, Jamaica. Held on Tuesday of each week. Telephone, 2620 Jamaica.  
Part IV, Borough Hall, St. George. Held on Wednesday of each week. Telephone, 324 Tompkinsville.  
Part V, Bergen Building, Tremont and Arthur aves., Bronx. Held on Thursday of each week. Telephone, 6056 Tremont.  
Frank W. Smith, Chief Clerk.

**CHILDREN'S COURT.**  
Adolphus Ragan, Chief Clerk, 137 E. 22nd st. Telephone, 3611 Gramercy.  
Bernard J. Fagan, Chief Probation Officer, 137 E. 22nd st. Telephone, 3611 Gramercy.  
Parts I and II (Manhattan), 137 E. 22nd st. Telephone, 3611 Gramercy. Dennis A. Lambert, Clerk.  
Part III (Brooklyn), 102 Court st. Telephone, 8611 Main. Wm. C. McKee, Clerk.  
Part IV (Bronx), 355 E. 137th st. Court held on Monday, Thursday and Saturday of each week. Telephone, 9092 Melrose. Michael Murray, Clerk.  
Part V (Queens), 19 Flushing ave., Jamaica. Court held on Tuesday and Friday of each week. Telephone, 2624 Jamaica. Sydney Ollendorff, Clerk.  
Part VI (Richmond), 14 Richmond Terrace, St. George. Court held on Wednesday of each week. Telephone, 2190 Tompkinsville. Wm. J. Browne, Clerk.

**SUPREME COURT—APPELLATE DIVISION.**

**First Judicial Department.**  
Madison ave., corner 25th st. Court open from 2 p. m. until 6 p. m. Friday, Motion Day, Court opens at 10:30 a. m. Motions called at 10 a. m. Orders called at 10:30 a. m. Telephone, 3840 Madison Square.  
Alfred Wagstaff, Clerk.

**Second Judicial Department.**  
Borough Hall, Brooklyn. Court meets from 2 p. m. to 5 p. m., excepting that on Fridays Court opens at 10 a. m. Clerk's office opens 9 a. m. Telephone, 1392 Main.  
John B. Byrne, Clerk.

**SUPREME COURT—APPELLATE TERM.**  
503 Fulton st., Brooklyn. Court meets 10 a. m. Clerk's office opens 9 a. m. Telephone, 7452 Main.

Joseph H. De Bragg, Clerk.  
**SUPREME COURT—CRIMINAL DIVISION.**  
Criminal Court Building. Court opens at 10:30 a. m. Clerk's office open from 9 a. m. to 4 p. m.; Saturday, to 12 noon. Telephone, 6064 Franklin.  
William J. Schneider, Clerk.

**SUPREME COURT—FIRST DEPARTMENT.**  
County Court House. Court open from 10:15 a. m. to 4 p. m. Telephone, 4580 Cortlandt.

**SUPREME COURT—SECOND DEPARTMENT.**  
Kings County.  
Joramelon and Fulton sts. Clerk's office hours, 9 a. m. to 5 p. m. Seven jury trial parts. Special Term for trials. Special Term for motions. Special Term (ex-parte business). Court opens at 10 a. m. Naturalization Bureau, Hall of Records, Telephone, 5460 Main.  
James F. McGee, General Clerk.

**Queens County.**  
County Court House, L. I. City. Court opens at 10 a. m. Trial and Special Term for motions and ex-parte business each month, except July, August and the first two weeks in September, in Part I, Trial Term, Part 2, February, April, June, last two weeks in September, and November. Special Term for Trials, January, April, June and October.  
Clerk's Office open 9 a. m. to 5 p. m. Saturdays until 12 noon from October to June. July, August and September until 2 p. m. Telephone, 3896 Hunters Point.  
Thomas B. Seaman, Special Deputy Clerk in Charge.

**Richmond County.**  
Trial Term held at County Court House, Richmond. Special Term for trials held at Court room, Borough Hall, St. George. Special Term for motions held at Court House, Borough Hall, St. George.  
C. Livingston Bostwick, County Clerk.

**BOARD MEETINGS.**

**Board of Aldermen.**  
The Board of Aldermen meets in the Aldermanic Chamber, City Hall, every Tuesday at 1:30 p. m.  
P. J. SCULLY, City Clerk and Clerk to the Board of Aldermen.

**Board of Estimate and Apportionment.**  
The Board of Estimate and Apportionment meets in the Old Council Chamber, Room 16, City Hall, Fridays at 10:30 a. m.  
JOSEPH HAAG, Secretary.

**Commissioners of Sinking Fund.**  
The Commissioners of the Sinking Fund meet in the Meeting Room (Room 16), City Hall, on Thursdays, at 11 a. m., at call of the Mayor.  
JOHN KORB, Jr., Secretary.

**Board of Revision of Assessments.**  
The Board of Revision of Assessments meets in the Meeting Room (Room 16), City Hall, upon notice of the Secretary.  
JOHN KORB, Jr., Secretary.

**Board of Appeals.**  
The Board meets in Room 1124, Municipal Building, every Thursday at 2 p. m.  
RUDOLPH P. MILLER, Chairman.

**Board of Standards and Appeals.**  
The Board meets in Room 1124, Municipal Building, every Thursday at 3 p. m.  
RUDOLPH P. MILLER, Chairman.

**Board of City Record.**  
The Board of City Record meets in the City Hall at call of the Mayor.  
DAVID FERGUSON, Supervisor, Secretary.

**POLICE DEPARTMENT.**

**Auction Sale of Unclaimed Property.**  
PUBLIC NOTICE IS HEREBY GIVEN THAT the 186th PUBLIC AUCTION SALE, consisting of UNCLAIMED PROPERTY, as follows: Trunks, Dress suit cases, Satchels, Dress goods, Clothing, Shoes, Hats, Umbrellas, Canes, Whips, Household goods, Sporting goods, Auto sundries, Knives, Razors, Tools, Electrical goods, Watches, Chains, Bracelets, Rings, Miscellaneous jewelry, Clocks, Optical goods, Silver plate ware, Bicycles, Baby carriages, Junk, Brass, copper and iron, etc., and miscellaneous articles, will be held at the Property Clerk's Office, No. 240 Centre st., Manhattan, on  
**THURSDAY, NOVEMBER 2, 1916,**  
at 10:30 a. m.  
Terms: Strictly cash. No Checks accepted. Property not warranted. Property must be removed at once.  
ARTHUR WOODS, Police Commissioner. o21,n2

**Proposals.**

SEALED BIDS OR ESTIMATES WILL BE received by the Police Commissioner at the Bookkeeper's Office, Headquarters of the Police Department, 240 Centre st., until 10 a. m., on  
**TUESDAY, OCTOBER 31, 1916.**

**FOR FURNISHING AND DELIVERING STEEL FILING EQUIPMENT, AS PER SPECIFICATIONS.**

The time allowed for the performance of the contract is seventy (70) consecutive calendar days.

The amount of security for the performance of the contract shall be thirty (30) per cent. of the total amount for which the contract is awarded.

The bidder will state the price for each unit contained in the schedules. The extensions must be made and footed up, as the bids will be read from the total and awards made to the lowest bidder on the total of his bid for the entire contract.

No bid will be considered unless it is accompanied by a deposit, which shall be in an amount not less than one and one-half (1½) per cent. of the total amount of the bid.

Bids for supplies must be submitted in duplicate. Blank forms, together with a copy of the contract, including the specifications, may be obtained upon application therefor at the office of the Bureau of Repairs and Supplies, Room 300, Headquarters of the Police Department, 240 Centre st., Manhattan.  
A. WOODS, Police Commissioner. o19,31  
Dated, Oct. 17, 1916.

See General Instructions to Bidders on last page, last column, of the "City Record."

**Owners Wanted for Unclaimed Property.**

**OWNERS WANTED BY THE PROPERTY**  
Clerk of the Police Department of The City of New York, 72 Poplar st., Brooklyn, for the following property, now in custody, without claimants: Boats, rope, iron, lead, male and female clothing, boots, shoes, wine, blankets, diamonds,

canned goods, liquors, etc.; also small amount of money taken from prisoners and found by Patrolmen of this Department.

ARTHUR WOODS, Police Commissioner.

**OWNERS WANTED BY THE PROPERTY**  
Clerk of the Police Department of The City of New York, 240 Centre st., Manhattan, for the following property, now in custody without claimants: Automobiles, baby carriages, bags, bicycles, boats, cameras, clothing, furniture, jewelry, junk, machinery, merchandise, metals, optical goods, silverware, tools, trunks, typewriters, umbrellas, etc.; also sums of money feloniously obtained by prisoners or found abandoned by Patrolmen of this Department.  
ARTHUR WOODS, Police Commissioner.

**PUBLIC SERVICE COMMISSION.****Notice of Hearing on Form of Contract.**

NOTICE IS HEREBY GIVEN THAT A PUBLIC hearing will be held at the office of the Public Service Commission for the First District, at No. 120 Broadway, Borough of Manhattan, New York City, on the 6th day of November, 1916, at 10:30 o'clock a. m., upon the proposed terms and conditions of a contract for the construction of Section 3 of Route No. 49, being part of the Culver Rapid Transit Railroad. The said section may be briefly described as follows:

Section No. 3. Beginning at a point in Shell road, in the Borough of Brooklyn, about five hundred and twenty-five (525) feet south of the intersection of the center line of Gravesend avenue and the southerly building line of Avenue X produced, and extending thence southerly over and along Shell road and West 6th street and over Sheepshead Bay road and private private property to a connection with the Coney Island Terminal.

Copies of the said contract may be obtained at the office of the said Public Service Commission for one dollar each.

Dated, New York, Oct. 19, 1916.  
PUBLIC SERVICE COMMISSION FOR THE FIRST DISTRICT, By OSCAR S. STRAUS, Chairman.

JAMES B. WALKER, Secretary. o21,n6

**STATE INDUSTRIAL COMMISSION—DEPARTMENT OF LABOR.****Public Notice.**

Whereas, Vacuum Oil Co., of Rochester, N. Y., has filed a petition dated Aug. 18, 1916, for a variation from the provisions of section 79-a-2 of the Labor Law, re required number of exits, on the proposed building 904 Exchange St., Rochester, N. Y., and

Whereas, a public hearing was held on the 13th day of September, 1916, at 25 Exchange st., Rochester, N. Y., and opportunity for all interested persons to be heard thereon having been given, and

Whereas, an examination of the plans of the said proposed building was made and a report of such examination is on file in the offices of the Commission, from which examination it appears that the said proposed building will be of fireproof construction, three stories high, and approximately 98' 0" x 215' 0". Lubricating oil is placed in cans from iron drums; the occupancy is given as 77 persons employed above the ground floor. Exits are shown to be on the second floor—two interior fireproof enclosed stairways and three horizontal exits through fire wall dividing building into two portions, and on the third floor the exits are two interior fireproof enclosed stairways; and there appearing from such examination and public hearing that there are practical difficulties and unnecessary hardship in carrying out the strict provisions of the law or the rules and regulations of the Industrial Code on the said proposed building, and that in the granting of a variation on said proposed building the spirit of the law and rules and regulations will be observed and public safety secured;

Be it resolved by the State Industrial Commission that a variation be and it hereby is granted to Vacuum Oil Co., Rochester, N. Y., on the proposed building 904 Exchange st., Rochester, N. Y., upon the following terms and conditions:

That an exterior screened stairway not less than 3' 0" wide, and conforming to the provisions of Section 79-f-10 of the Labor Law, be permitted as one of the required means of exit, and

That this stairway, together with the exits described above, be permitted as the required number of exits.

Be it further resolved that the said variation is granted only during the period that the conditions above set forth are maintained.

STATE OF NEW YORK, OFFICE OF THE STATE INDUSTRIAL COMMISSION, ss.:

I, HENRY D. SAYER, Secretary of the State Industrial Commission of the State of New York, DO HEREBY CERTIFY that I have compared the foregoing copy of a resolution with the original thereof, duly adopted by the State Industrial Commission on the 13th day of October, 1916, and duly filed in the office of said Commission, and that the same is a true and correct copy and transcript of said resolution and of the whole thereof.

IN WITNESS WHEREOF, I have hereunto set my hand and affixed the seal of the State Industrial Commission this 18th day of October, 1916.  
H. D. SAYER, Secretary. 023

Seal.

Whereas, the Turner Construction Company, of 310 Prudential Building, Buffalo, N. Y., as agent, for the Hoefler Ice Cream Company, of Buffalo, N. Y., filed a petition dated Aug. 16, 1916, for a variation from the provisions of Section 79-a-2, re required number of exits, and Section 79-a-3, re construction of stairways, of the labor law and the rules and regulations of the Industrial Code on the proposed building west side Plymouth ave., 116½ feet north of Connecticut st., Buffalo, N. Y., and

Whereas, a public hearing was held on the eleventh day of September, 1916, at Buffalo, N. Y., and opportunity for all interested persons to be heard thereon having been given, and

Whereas, an examination of the plans of the said proposed building was made and a report of such examination is on file in the offices of the Commission, from which examination it appears that the said proposed building will be of fireproof construction, three stories high, and approx. 150' x 100' 0" and sprinklered; will be used as garage; six persons will be employed above ground floor; third floor will be used for storage of automobiles;

Exits are shown to be two interior fireproof enclosed stairways and one horizontal exit on each floor to adjacent building. There is also an interior stairway enclosed on second and third floors for convenience of engineer in making inspections; and there appearing from such examination and public hearing that there are practical difficulties and unnecessary hardship in carrying out the strict provisions of the law or the rules and regulations of the Industrial Code on the said proposed building, and that in the granting of a variation on said proposed building the spirit of the law and rules and regulations will be observed and public safety secured;

Be it resolved by the State Industrial Com-



mission that a variation be and it hereby is granted to the Hoefler Ice Cream Company, of Buffalo, N. Y., on the proposed building on the west side of Plymouth ave., 116½ feet north of Connecticut st., Buffalo, N. Y., upon the following terms and conditions:

That three means of exit as described above be permitted as the required number of exits and that accommodation stairway be permitted unenclosed from first to second floor, and That exit stairways terminate at top floor landing, provided stairway enclosure is carried to the under side of roof.

Be it further resolved that the said variation is granted only during the period that the conditions above set forth are maintained.

STATE OF NEW YORK, OFFICE OF THE STATE INDUSTRIAL COMMISSION, ss.:

I, HENRY D. SAYER, Secretary of the State Industrial Commission of the State of New York, DO HEREBY CERTIFY that I have compared the foregoing copy of a resolution with the original thereof, duly adopted by the State Industrial Commission on the 13th day of October, 1916, and duly filed in the office of said Commission, and that the same is a true and correct copy and transcript of said resolution and of the whole thereof.

IN WITNESS WHEREOF, I have hereunto set my hand and affixed the seal of the State Industrial Commission this 17th day of October, 1916.

H. D. SAYER, Secretary.  
Seal. o23.

## DEPARTMENT OF STREET CLEANING.

### Abstract of Precept.

THE PEOPLE OF THE STATE OF NEW York, greeting: To all persons claiming the possession of or having any interest in the personal property mentioned.

Please take notice that John T. Fetherston, Commissioner of Street Cleaning of the City of New York, has filed his petition in the Municipal Court of the City of New York, Borough of Manhattan, First District, setting forth that certain personal property described in Schedule

"A," annexed to said petition, now on file in the office of the Clerk of said Court, consisting of unharmed trucks, carts, vehicles, boxes, bales, merchandise and other things heretofore unlawfully allowed to remain in front of said premises mentioned in said schedule, has been duly and lawfully removed to the yards or premises provided by law for the purpose at yard No. 1, situated at corner of Canal and West streets, Borough of Manhattan, City of New York; Yard No. 2, situated at corner of 56th street and 12th avenue, Borough of Manhattan, City of New York, and Yard No. 3, situated at corner of 135th street and Madison avenue, Borough of Manhattan, City of New York; that the places from which said property was taken or seized were public streets or highways; that the Commissioner of Street Cleaning has made diligent search and inquiry in the vicinity and neighborhood from which said property was taken and removed and that the names of said persons are set forth, so far as ascertainable, in the said schedule, on file as hereinbefore mentioned; that no application to redeem any of said property has been made by any of the persons described or by any persons claiming the possession of or having any interest in said property in said schedule described.

You are hereby required forthwith to remove said property so designated in said schedule, or to show cause before the Justice of the Municipal Court of the City of New York, in the court room in Part I thereof of the First District, Borough of Manhattan, No. 146 Grand street, in the Borough of Manhattan, in the City of New York, on the 24th day of October, 1916, at 9 o'clock in the forenoon of that day, or as soon thereafter as you may be heard, why the final order directing the sale of all the said trucks, carts, vehicles, wagons and other things seized and removed from the public highway should not be made and the proceeds applied as in such case made and provided by the Greater New York Charter.

This, pursuant to precept issued out of said Court by the Hon. William F. Moore, Justice, under date of 10th day of October, 1916.

Dated this 11th day of October, 1916.  
JOHN T. FETHERSTON, Commissioner of Street Cleaning. o23

## DEPARTMENT OF FINANCE.

### Sales of Tax Liens.

Notice of Sale of Tax Liens of the City of New York, for Unpaid Taxes, Water Rents and Assessments for Local Improvements Upon Lands and Tenements Within That Part of the City of New York Now Known and Described as the Borough of The Bronx, Embraced in Sections 9, 10, 11, 12 and 13, Formerly 23d and 24th Wards.

THE CITY OF NEW YORK, DEPARTMENT OF FINANCE, BUREAU FOR THE COLLECTION OF ASSESSMENTS AND ARREARS OF TAXES AND ASSESSMENTS, MUNICIPAL BUILDING, BOROUGH OF MANHATTAN, CITY OF NEW YORK.

Under the direction of Hon. William A. Prendergast, Comptroller of the City of New York, I, Daniel Moynahan, Collector of Assessments and Arrears, hereby give public notice, pursuant to the provisions of Chapter 17, Title 5, of the Greater New York Charter:

That the respective owners of the lands and tenements in the Borough of The Bronx, in the City of New York, embraced in Sections 9, 10, 11, 12 and 13 (formerly 23d and 24th Wards), as said lands and tenements are shown upon the Tax Map of said City for said Borough, on which any taxes or any assessment for local improvements have been imposed and become a lien and have remained unpaid for three years since the same were due and payable, or on which any water rent has been imposed and become a lien and has remained due and unpaid for four years since the same was due and payable, are required to pay the amount of said taxes, assessments and water rents, together with all unpaid taxes, water rents and assessments affecting such lands and tenements which became a lien and were due and payable prior to March fifteenth, nineteen hundred and sixteen (the taxes, water rents and assessments for local improvements required to be paid, thus comprising all unpaid taxes and water rents affecting said properties contained in assessment rolls down to and including the assessment roll of the City of New York for the year nineteen hundred and fifteen, and all assessments for local improvements affecting said properties confirmed and entered up to March fourth, nineteen hundred and sixteen, inclusive) with all penalties thereon remaining unpaid, together with the interest thereon at the rate provided by law from the time the same became liens so as to be due and payable to the date of payment and the charges of this notice and advertisement to the Collector of Assessments and Arrears, at his office on the fourth floor of the Bergen Building, corner of Arthur and Tremont avenues, Borough of The Bronx, City of New York.

AND NOTICE IS HEREBY GIVEN that if default be made in such payment the lien of the City of New York upon any of said lands and tenements for any tax, assessment or water rent which became a lien so as to be due and payable before March fifteenth, nineteen hundred and sixteen, will be sold at Public Auction at the Bureau for the Collection of Assessments and Arrears, fourth floor, Bergen Building, corner of Arthur and Tremont Avenues, Borough of The Bronx, in the City of New York, on

MONDAY, JANUARY 15, 1917.

at two thirty o'clock in the afternoon of that day for the lowest rate of interest, not exceeding twelve per centum per annum, at which any person or persons shall offer to take the same in consideration of advancing the said taxes, water rents and assessments and penalties, as the case may be, and interest thereon as aforesaid to the time of sale, the charges of notice and advertisement and all other costs and charges accrued thereon; and that such sale will be continued from time to time until all said liens for taxes, water rents and assessments for local improvements so advertised for sale affecting such lands and tenements shall be sold.

The transfer of tax lien to be executed and delivered to the purchaser thereof pursuant to the terms of said sale shall be subject to the lien for and the right of the City of New York to collect and receive all taxes, water rents and assessments for local improvements and penalties and interest thereon which accrued and became a lien, or which shall accrue and become a lien upon said premises so as to be due and payable on and after the date stated in the first advertisement of said sale as stated herein, namely, the fifteenth day of March, nineteen hundred and sixteen (i. e., the lien for and right of the City of New York to collect and receive all taxes and water rents, included in the assessment rolls of the City of New York for the years subsequent to nineteen hundred and fifteen, and assessments for local improvements entered subsequent to March fourth, nineteen hundred and sixteen).

NOTICE IS HEREBY FURTHER GIVEN that a particular and detailed statement of the property affected showing section or ward, block and lot number thereof as the same may be on the Tax Map of the City of New York for the Borough of The Bronx and the tax liens thereon which are to be sold, is published in a pamphlet and that copies thereof are deposited in the offices of the Collector of Assessments and Arrears in the Boroughs of The Bronx and Manhattan and will be delivered to any person applying for the same.

DANIEL MOYNAHAN, Collector of Assessments and Arrears of the City of New York.  
Dated, New York, October 12, 1916.

This notice applies to arrears as of March 15, 1916. o13.16.23.30.n6.13.20.27.d4.11.18.26.j2.8.15

### Notice of Continuation of The Bronx Tax Sale.

THE SALE OF THE LIENS FOR UNPAID SPECIAL FRANCHISE TAXES AND REAL ESTATE OF CORPORATION TAXES for the Borough of The Bronx, as to liens remaining unsold at the termination of sale of Aug. 9, Nov. 1, 1915, Feb. 7, March 20, May 22, June 26, July 31, Aug. 28, and Sept. 23, 1916, has been continued to

MONDAY, OCTOBER 23, 1916.

at 2 p. m., pursuant to Section 1028 of the Greater New York Charter, and will be continued at that time on the 4th floor of the Bergen Building, corner of Arthur and Tremont avenues, Borough of The Bronx, City of New York.

DANIEL MOYNAHAN, Collector of Assessments and Arrears. s27.o2.9.16.23

### Corporation Sale of Buildings and Appurtenances Thereon on City Real Estate by Sealed Bids.

AT THE REQUEST OF THE PRESIDENT of the Borough of Queens, public notice is hereby given that the Commissioners of the Sinking Fund, by virtue of the powers vested in them by law, will offer for sale by sealed bids certain encroachments standing upon property owned by The City of New York, acquired by it for street opening purposes in the

#### Borough of Queens.

BEING part of a building, etc., standing within the lines of Broadway, between Newtown rd. and Queens Boulevard, at 17th st., in the Borough of Queens, which is more particularly described on a certain map on file in the office of the Collector of City Revenue, Department of Finance, Room 368, Municipal Building, Borough of Manhattan.

PURSUANT to a resolution of the Commissioners of the Sinking Fund, adopted at a meeting held October 19, 1916, the sale by sealed bids at the upset or minimum prices named in the description of each parcel of the above described buildings and appurtenances thereto will be held by direction of the Comptroller on

THURSDAY, NOVEMBER 9, 1916.

at 11 a. m., in lots and parcels, and in manner and form, and at upset prices as follows:

that date to the "Collector of City Revenue, Room 368, Municipal Building, New York City," from whom any further particulars regarding the buildings to be disposed of may be obtained.

THE BUILDINGS WILL BE SOLD FOR IMMEDIATE REMOVAL ONLY, SUBJECT TO THE TERMS AND CONDITIONS PRINTED ON THE LAST PAGE OF THIS ISSUE OF THE "CITY RECORD."

WM. A. PRENDERGAST, Comptroller.  
City of New York, Department of Finance, Comptroller's Office, Oct. 20, 1916. o23,n9

AT THE REQUEST OF THE COMMISSIONER OF DOCKS, public notice is hereby given that the Commissioners of the Sinking Fund, by virtue of the powers vested in them by law, will offer for sale by sealed bids certain buildings standing upon property owned by The City of New York, formerly used for dock purposes, in the

#### Borough of Manhattan.

BEING the shed on Pier, Old No. 27, East River, foot of Dover st., and the adjoining platform shed, in the Borough of Manhattan, which are more particularly described on a certain map on file in the office of the Collector of City Revenue, Department of Finance, Room 368, Municipal Building, Borough of Manhattan.

PURSUANT to a resolution of the Commissioners of the Sinking Fund, adopted at a meeting held Oct. 19, 1916, the sale by sealed bids of the above buildings and appurtenances thereto will be held by direction of the Comptroller on

WEDNESDAY, NOVEMBER 8, 1916.

at 11 a. m., in lots and parcels, and in manner and form as follows:

PARCEL No. 1.—PIER SHED. The shed on the pier is a one-story shed 417 feet long, 30.4 feet wide with a height under the trusses of 16 feet. The framing consists of wooden columns, trusses and rafters. There are 25 bents on 16 foot centers. The sides are covered with corrugated sheet metal and the roof is a tar and gravel roof. There are wooden sliding doors covered with tin in the side walls of the shed.

Platform Shed. The platform shed is a one-story structure 144 feet long, 24 feet wide, and height under trusses 16 feet. There are six bents consisting of wooden trusses with wooden columns on 1 foot centers, and 6 bents of iron trusses and columns on 12 foot centers. All rafters are of wood. The sides of the shed are covered with corrugated sheet metal and the roof is tar and gravel. There is a six foot wide overhang covered with corrugated sheet metal along the entire front. There are five wooden doors covered with tin and five corrugated rolling shutters.

None of the flooring or other material of the structures upon which the sheds stand is to be removed.

Sealed bids (blank forms of which may be obtained upon application) will be received by the Comptroller at the office of the Collector of City Revenue, Room 368, Municipal Building, Borough of Manhattan, until 11 a. m., on the 8th day of Nov., 1916, and then publicly opened for the sale for removal of the above-described buildings and appurtenances thereto, and the award will be made to the highest bidder within twenty-four hours, or as soon as possible thereafter.

Each parcel must be bid for separately and will be sold in its entirety, as described in above advertisement.

Each and every bid must be accompanied by a deposit of cash or certified check in a sum equal to 25 per cent. of the amount of the bid, except that a minimum deposit of \$50 will be required with all bids, and that a deposit of \$500 will be sufficient to entitle bidders to bid on any or all of the buildings.

Deposits of unsuccessful bidders will be returned within twenty-four hours after successful bidders have paid purchase price in full and given security, and those of successful bidders may be declared forfeited to The City of New York by the Comptroller upon the failure of the successful bidder to further comply with the requirements of the terms and conditions of the sale as set forth hereinafter.

Successful bidders will be required to pay the purchase money and deposit the required security within twenty-four hours of the receipt of notification of the acceptance of their bids.

The Comptroller reserves the right to reject any and all bids and to waive any defects or informalities in any bid should it be deemed in the interest of The City of New York to do so. All bids must state clearly (1) the number or description of the building or buildings bid for, (2) the amount of the bid, (3) the full name and address of the bidder.

All bids must be inclosed in properly sealed envelopes, marked "Proposals to be opened November 9, 1916," and must be delivered, or mailed in time for their delivery, prior to 11 a. m. of that date to the "Collector of City Revenue, Room 368, Municipal Building, New York City," from whom any further particulars regarding the buildings to be disposed of may be obtained.

THE BUILDINGS WILL BE SOLD FOR IMMEDIATE REMOVAL ONLY, SUBJECT TO THE TERMS AND CONDITIONS PRINTED ON THE LAST PAGE OF THIS ISSUE OF THE "CITY RECORD."

WM. A. PRENDERGAST, Comptroller.  
City of New York, Department of Finance, Comptroller's Office, Oct. 20, 1916. o23,n8

### Confirmation of Assessments.

### NOTICES TO PROPERTY OWNERS.

IN PURSUANCE OF SECTION 1018 OF THE Greater New York Charter, the Comptroller of the City of New York hereby gives public notice to all persons, owners of property, affected by the following assessments for LOCAL IMPROVEMENTS IN THE BOROUGH OF MANHATTAN:

#### SECTIONS 3 and 4.

RECEIVING BASINS adjacent to the northwest corner of 18TH ST. AND 4TH AVE.; northeast corner of 25TH ST. AND 7TH AVE.; southeast corner of 38TH ST. AND 6TH AVE.; southwest corner of 25TH ST. AND 6TH AVE.; southeast corner of 25TH ST. AND 7TH AVE.; AND northwest corner of 58TH ST. AND BROADWAY. Area of assessment affects blocks 800, 801, 839, 847 and 1030.

#### SECTIONS 4, 6 and 7.

RECEIVING BASINS ADJACENT TO THE NORTHEAST CORNER OF COLUMBUS AVE. AND 101ST ST.; NORTHEAST CORNER OF COLUMBUS AVE. AND 102D ST.; SOUTHEAST CORNER OF COLUMBUS AVE. AND 108TH ST.; SOUTHEAST CORNER OF CLUMBUS AVE. AND 109TH ST.; NORTHEAST CORNER OF NINETY-FIFTH ST. AND BROADWAY; NORTHWEST CORNER OF 90TH ST. AND WEST END AVE.; SOUTHEAST CORNER OF 124TH ST. AND 3D AVE., and in 120TH ST. adjacent to the northwest corner of Lexington ave. Area of assessment affects blocks 1243, 1251, 1837, 1838, 1843, 1844, 1769 and 1788.

—that the above assessment was confirmed by the Board of Assessors on Oct. 17, 1916, and entered Oct. 17, 1916, in the Record of Titles of Assessments, kept in the Bureau for the Collection of Assessments and Arrears of Taxes and Assessments and of Water Rents, and unless the amount assessed for benefit on any person or property shall be paid on or before Dec. 16, 1916, which is sixty days after the date of said entry of the assessment, interest will be collected thereon at the rate of seven per centum per annum, to be calculated from ten days after the date of said entry of the assessment to the date of payment, as provided by Sections 159 and 1019 of the Greater New York Charter.

which is sixty days after the date of said entry of the assessments, interest will be collected thereon at the rate of seven per centum per annum, to be calculated from ten days after the date of said entry to the date of payment, as provided by Sections 159 and 1019 of the Greater New York Charter.

The above assessment is payable to the Collector of Assessments and Arrears at his office in the Municipal Building, north side, third floor, Borough of Manhattan, between the hours of 9 a. m. and 2 p. m., and on Saturdays from 9 a. m. to 12 noon.

WILLIAM A. PRENDERGAST, Comptroller.  
Dated, New York, Oct. 17, 1916. o20,31

IN PURSUANCE OF SECTION 1018 OF THE Greater New York Charter, the Comptroller of the City of New York hereby gives public notice to all persons, owners of property, affected by the following assessments for LOCAL IMPROVEMENTS IN THE BOROUGH OF THE BRONX:

#### SECTION 13.

NEWTON AVE.—SEWERS between W. 253d st. and Faraday ave., and between Mosholu ave. and W. 260th st., with a temporary connection at W. 256th st. Area of assessment affects blocks 3421 and 3423.

—that the above assessment was confirmed by the Board of Assessors on Oct. 17, 1916, and entered Oct. 17, 1916, in the Record of Titles of Assessments, kept in the Bureau for the Collection of Assessments and Arrears of Taxes and Assessments and of Water Rents, and unless the amount assessed for benefit on any person or property shall be paid on or before Dec. 16, 1916, which is sixty days after the date of said entry of the assessments, interest will be collected thereon at the rate of seven per centum per annum, to be calculated from ten days after the date of said entry to the date of payment, as provided by Sections 159 and 1019 of the Greater New York Charter.

The above assessment is payable to the Collector of Assessments and Arrears at his office in the Bergen Building, 4th floor, southeast corner of Arthur and Tremont avenues, Borough of The Bronx, between the hours of 9 a. m. and 2 p. m., and on Saturdays from 9 a. m. to 12 noon.

WILLIAM A. PRENDERGAST, Comptroller.  
Dated, New York, Oct. 17, 1916. o20,31

IN PURSUANCE OF SECTION 1018 OF THE Greater New York Charter, the Comptroller of the City of New York hereby gives public notice to all persons, owners of property, affected by the following assessments for LOCAL IMPROVEMENTS IN THE BOROUGH OF QUEENS:

#### SECOND WARD.

BRITTON (ORCHARD) AVE.—REGULATING, GRADING, CURBING AND LAYING SIDEWALKS from Broadway to Forley ave. Area of assessment affects blocks 661 to 664, 666 to 673.

—that the above assessment was confirmed by the Board of Assessors on Oct. 17, 1916, and entered Oct. 17, 1916, in the Record of Titles of Assessments, kept in the Bureau for the Collection of Assessments and Arrears of Taxes and Assessments and of Water Rents, and unless the amount assessed for benefit on any person or property shall be paid on or before Dec. 16, 1916, which is sixty days after the date of said entry of the assessments, interest will be collected thereon at the rate of seven per centum per annum, to be calculated from ten days after the date of said entry to the date of payment, as provided by Sections 159 and 1019 of the Greater New York Charter.

The above assessment is payable to the Collector of Assessments and Arrears at his office in the Municipal Building, Court House Square, L. I. City, Borough of Queens, between the hours of 9 a. m. and 2 p. m., and on Saturdays from 9 a. m. to 12 noon.

WILLIAM A. PRENDERGAST, Comptroller.  
Dated, New York, Oct. 17, 1916. o20,31

IN PURSUANCE OF SECTION 1018 OF THE Greater New York Charter, the Comptroller of the City of New York hereby gives public notice to all persons, owners of property, affected by the following assessments for LOCAL IMPROVEMENTS IN THE BOROUGH OF BROOKLYN:

#### SECTION 5.

STERLING PL.—PAVING from Eastern Parkway extension to East New York ave. Area of assessment affects blocks 1468 and 1472.

#### SECTION 12.

HEGEMAN AVE.—SEWER from Osborn st. to Thattford ave. Area of assessment affects blocks 3627 and 3637.

HINSDALE ST.—PAVING from Newport st. to New Lots ave. Area of Assessment affects blocks 3851 and 3852.

#### SECTION 17.

LAWRENCE AVE.—SEWER from Gravesend ave. to 47th st. Area of assessment affects blocks 5440 and 5441.

#### SECTIONS 17 and 19.

BAY RIDGE AVE.—SEWER from 18th to 19th aves. Area of assessment affects blocks 5577 and 6161.

#### SECTION 18.

78TH ST.—SEWER from 5th to 6th aves. Area of assessment affects blocks 5962 and 5971.

7TH AVE.—SEWER, westerly side, from 76th to 77th sts. Area of assessment affects block 5953.

#### SECTION 20.

E. 18TH ST.—SEWER from sewer summit, about 280 feet south of Avenue M, to Avenue N. Area of assessment affects blocks 6746 and 6747.

#### SECTION 23.

E. 21ST ST.—SEWER from Avenue M to Avenue N. Area of assessment affects blocks 7674 and 7675.

—the above assessments were confirmed by the Board of Assessors on Oct. 17, 1916, and entered Oct. 17, 1916, in the Record of Titles of Assessments, kept in the Bureau for the Collection of Assessments and Arrears of taxes and assessments and of water rents, and unless the amount assessed for benefit on any person or property shall be paid on or before Dec. 16, 1916, which is sixty days after the date of said entry of the assessment, interest will be collected thereon at the rate of seven per centum per annum, to be calculated from ten days after the date of said entry of the assessment to the date of payment, as provided by Sections 159 and 1019 of the Greater New York Charter.

The above assessments are payable to the Collector of Assessments and Arrears at his office in the Offerman Building, 503 Fulton st., Brooklyn, between the hours of 9 a. m. and 2 p. m. and on Saturdays from 9 a. m. to 12 noon.

WILLIAM A. PRENDERGAST, Comptroller.  
Dated New York, Oct. 17, 1916. o20,31

IN PURSUANCE OF SECTION 1018 OF THE Greater New York Charter, the Comptroller of the City of New York hereby gives public notice to all persons, owners of property, affected by the following assessments for LOCAL IMPROVEMENTS IN THE BOROUGH OF THE BRONX:

#### SECTION 16 and 17.

E. 222d st. REGULATING AND GRADING from Bronxwood ave. to Arnow ave. Area of assessment affects blocks 4680, 4687 to 4692, 4699 to 4704, 4711, 4714 to 4731, 4737, 4738, 4743 to 4758, 4764, 4765, 4769 to 4772, 4777 to 4779,



4827, 4858 to 4863, 4869 to 4875, 4880 to 4886, 4888 to 4893, 4897 to 4910, 4925, 4926, 5136 to 5140, 5147 to 5157, 5164 to 5174, 5177, 5179 to 5225, 5229 to 5231, 5235 to 5237, 5241 to 5243, 5247 to 5249, 5253 and 5256.

—that the above assessment was confirmed by the Board of Revision of Assessments on October 10, 1916, and entered October 10, 1916, in the Record of Titles of Assessments kept in the Bureau for the Collection of Assessments and Arrears of Taxes and Assessments and of Water Rents, and unless the amount assessed for benefit on any person or property shall be paid on or before December 9, 1916, which is sixty days after the date of said entry of the assessment, interest will be collected thereon at the rate of seven per centum per annum, to be calculated from ten days after the date of said entry to the date of payment, as provided by Sections 159 and 1019 of the Greater New York Charter.

The above assessment is payable to the Collector of Assessments and Arrears at his office in the Bergen Building, 4th floor, southeast corner of Arthur and Tremont aves., Borough of The Bronx, between the hours of 9 a. m. and 2 p. m., and on Saturdays from 9 a. m. to 12 noon.

WILLIAM A. PRENDERGAST, Comptroller.  
Dated, New York, October 10, 1916. o14,25

IN PURSUANCE OF SECTION 986 OF THE Greater New York Charter, the Comptroller of the City of New York hereby gives public notice of the confirmation by the Supreme Court and the entering in the Bureau for the Collection of Assessments and Arrears of assessment for OPENING AND ACQUIRING TITLE to the following named avenues in the BOROUGH OF THE BRONX:

SECTIONS 14 and 15.  
OPENING AND EXTENDING OF WATERBURY AVE., from Westchester ave. to Zerega ave. and NEWBOLD AVE. and ELLIS AVE. and POWELL AVE., from Virginia ave. to Zerega ave. and GLEASON AVE., from Metcalf ave. to Zerega ave. Confirmed Oct. 4, 1915, and Sept. 11, 1916. Entered Oct. 10, 1916. Area of assessment includes all those lands, tenements and hereditaments and premises situate and being in the Borough of The Bronx, in The City of New York, which, taken together, are bounded and described as follows, viz.:

Beginning at a point on the prolongation of a line distant 100 feet northerly from and parallel with the northerly line of Wellington ave., the said distance being measured at right angles to the line of Wellington ave., distant 100 feet easterly from the easterly line of Zerega ave., and running thence southwesterly and parallel with Zerega ave. to the intersection with the prolongation of a line midway between Powell ave. and Haviland ave.; thence westwardly along the said line midway between Powell ave. and Haviland ave., and along the prolongations of the said line to a point distant 100 feet westerly from the westerly line of Metcalf ave.; thence northwardly and parallel with Metcalf ave. to the intersection with a line bisecting the angle formed by the intersection of the prolongations of the southerly line of Westchester ave. and the northerly line of Gleason ave., as these streets are laid out westerly from White Plains rd.; thence eastwardly along the said bisecting line to the intersection with a line distant 100 feet westerly from and parallel with the westerly line of Virginia ave., the said distance being measured at right angles to the line of Virginia ave.; thence northwardly along the said line parallel with Virginia ave. to the intersection with a line bisecting the angle formed by the intersection of the prolongations of the southerly line of Westchester ave. and the northerly line of Newbold ave., as these streets are laid out between Pugsley ave. and Castle Hill ave.; thence eastwardly along the said bisecting line to a point distant 100 feet easterly from the easterly line of Castle Hill ave., the said distance being measured at right angles to the line of Castle Hill ave.; thence northwardly at right angles to Westchester ave. to a point distant 100 feet northerly from its northerly line; thence eastwardly and always parallel with and distant 100 feet from the northerly and northwesterly lines of Westchester ave. to the intersection with a line at right angles to Westchester ave. and passing through a point on its southeasterly side, distant 100 feet northerly from the northerly line of Wellington ave., the said distance being measured at right angles to the line of Wellington ave.; thence southwesterly along the said line at right angles to Westchester ave. to its southeasterly side; thence eastwardly and parallel with Wellington ave. and the prolongation thereof to the point or place of beginning.

SECTIONS 15 and 18.  
BLONDELL AVE., OPENING AND EXTENDING FROM Barlow st. to Westchester ave. Confirmed Jan. 22, 1914, and Sept. 13, 1916. Entered Oct. 10, 1916. Area of assessment includes all those lands, tenements and hereditaments and premises situate and being in the Borough of The Bronx, in The City of New York, which, taken together, are bounded and described as follows, viz.:

Beginning at a point on the southeasterly right of way line of the New York, New Haven and Hartford Railroad where it is intersected by the prolongation of a line distant 250 feet northeasterly from and parallel with the northeasterly line of Blondell ave. as this street is laid out between Barlow st. and Eastchester rd., the said distance being measured at right angles to Blondell ave., and running thence southeasterly along a line always distant 250 feet northeasterly from and parallel with the northeasterly line of Blondell ave. and the prolongation thereof to the intersection with a line distant 100 feet southeasterly from and parallel with the southeasterly line of Westchester ave. as this street is laid out where it adjoins Blondell ave., the said distance being measured at right angles to Westchester ave.; thence southwesterly along the said line parallel with Westchester ave. and along the prolongation of the said line to the intersection with the prolongation of a line distant 100 feet southwesterly from and parallel with the southwesterly line of Blondell ave. as this street is laid out between Westchester ave. and Fink ave., and said distance being measured at right angles to Blondell ave.; thence northwesterly along the said line parallel with Blondell ave. and along the prolongation of the said line to the intersection with a line bisecting the angle formed by the intersection of the prolongations of the northeasterly line of Williamsbridge rd. and the southwesterly line of Blondell ave. as these streets are laid out between St. Raymond ave. and Halperin ave.; thence northwesterly along the said bisecting line to the intersection with a line distant 100 feet southeasterly from and parallel with the southeasterly line of Eastchester rd. as this street is laid out between Williamsbridge rd. and Blondell ave., the said distance being measured at right angles to Eastchester rd.; thence southwesterly along the said line parallel with Eastchester rd. to the intersection with a line bisecting the angle formed by the intersection of the prolongations of the northeasterly line of Williamsbridge rd. and the southwesterly line of Jarrett pl.; thence northwesterly along the said bisecting line to the intersection with the southeasterly right of way line of the New York, New Haven and Hartford Railroad; thence northeasterly along the said right of way line to the point or place of beginning.

—The above entitled assessments were entered on the day herebefore given in the Record of Titles of Assessments, kept in the Bureau for the Collection of Assessments and Arrears of taxes and assessments and of water rents, and unless the amount assessed for benefit on any person or property shall be paid on or before December 9, 1916, which is sixty days after the date of said entry of the assessment, interest will be collected thereon at the rate of seven per centum per annum, to be calculated from ten days after the date of said entry to the date of payment, as provided by Sections 159 and 987 of the Greater New York Charter.

The above assessments are payable to the Collector of Assessments and Arrears at his office in the Bergen Building, 4th floor, southeast corner of Arthur and Tremont aves., Borough of The Bronx, between the hours of 9 a. m. and 2 p. m., and on Saturdays from 9 a. m. to 12 noon.

WILLIAM A. PRENDERGAST, Comptroller.  
Dated, New York, October 10, 1916. o14,25

#### Interest on City Bonds and Stock.

THE INTEREST DUE ON NOV. 1, 1916, ON registered bonds and stock of The City of New York, and of the former corporations now included therein, will be paid on that day by the Comptroller at his office, Room 851 in the Municipal Building, at Chambers and Centre sts., in the Borough of Manhattan.

The coupons that are payable in New York or in London for the interest due on Nov. 1, 1916, on assessment bonds and corporate stock of The City of New York will be paid on that day at the option of the holders thereof, either at the office of the Comptroller (Room 851, in the Municipal Building, at Chambers and Centre sts., in the Borough of Manhattan, New York City), in United States, or at the office of Seligman Brothers, 18 Austin Friars, London, E. C., England, in sterling.

The coupons that are payable only in New York for interest due on Nov. 1, 1916, on bonds and stock of the present and former City of New York, of former corporations now included in The City of New York, and the former County of Queens, will be paid on that day at the office of the Comptroller (Room 851, in the Municipal Building, at Chambers and Centre sts., in the Borough of Manhattan, New York City).

The books for the transfer of bonds and stock on which interest is payable Nov. 1, 1916, will be closed from Oct. 10, 1916, to Nov. 1, 1916.

WILLIAM A. PRENDERGAST, Comptroller.  
City of New York, Department of Finance, Comptroller's Office, Sept. 30, 1916. o2,n1

#### Sureties on Contracts.

UNTIL FURTHER NOTICE SURETY companies will be accepted as sufficient upon the following contracts to the amounts named: *Supplies of Any Description, Including Gas and Electricity.*

One company on a bond up to \$50,000. When such company is authorized to write that amount as per letter of Comptroller to the surety companies, dated Jan. 1, 1914.

Construction.  
One company on a bond up to \$25,000. Including regulating, grading, paving, sewers, maintenance, dredging, construction of parks, parkways, docks, buildings, bridges, tunnels, aqueducts, repairs, heating, ventilating, plumbing, etc.

When such company is authorized to write that amount as per letter of Comptroller to the surety companies, dated Jan. 1, 1914.

Asphalt, Asphalt Block and Wood Block Pavement.  
Two companies will be required on any and every bond up to amount authorized by letter of Comptroller to the surety companies, dated Jan. 1, 1914.

WILLIAM A. PRENDERGAST, Comptroller.

#### FIRE DEPARTMENT.

##### Proposals.

SEALED BIDS OR ESTIMATES WILL BE received by the Fire Commissioner at his office, 11th floor, Municipal Building, Manhattan, until 10.30 a. m., on

WEDNESDAY, NOVEMBER 1, 1916, FOR FURNISHING AND DELIVERING FORAGE.

The time for the performance of the contract is on or before Nov. 29, 1916.

The amount of security required for the performance of the contract is thirty per cent. (30%) of the amount of the bid or estimate.

The bidder will state the price of each item or article contained in the specifications or schedules herein contained, or hereto annexed, per pound or other unit of measure, by which the bids will be tested. The extensions must be made and footed up, as the bids will be read from the total of each class and awards, if made, will be to the lowest bidder on each class.

Bids for supplies must be submitted in duplicate.

Delivery will be required to be made at the time and in the manner and in such quantities as may be directed.

Blank forms and further information may be obtained at the office of the Fire Department, 11th floor, Municipal Building, Manhattan.

ROBERT ADAMSON, Fire Commissioner.

See General Instructions to Bidders on last page, last column, of the "City Record."

SEALED BIDS OR ESTIMATES WILL BE received by the Fire Commissioner at his office, 11th floor, Municipal Building, Manhattan, until 10.30 a. m., on

WEDNESDAY, OCTOBER 25, 1916, FOR FURNISHING AND DELIVERING COTTON RUBBER LINED FIRE HOSE.

The time allowed for the performance of the contract is sixty and ninety calendar days, as stated in the schedules.

The amount of security required is thirty per cent. (30%) of the amount of the bid or estimate.

The bidder will state the price of each item or articles contained in the specifications or schedules herein contained, or hereto annexed, per foot or other unit of measure, by which the bids will be tested. The extensions must be made, as the bids will be read from the total for each item and awards, if made, will be to the lowest bidder on each item.

Bids for supplies must be submitted in duplicate.

Delivery will be required to be made at the time and in the manner and in such quantities as may be directed.

Blank forms and further information may be obtained at the office of the Fire Department, 11th floor, Municipal Building, Manhattan.

ROBERT ADAMSON, Fire Commissioner.

See General Instructions to Bidders on last page, last column, of the "City Record."

#### MUNICIPAL CIVIL SERVICE COMMISSION.

##### Notices of Examinations.

PUBLIC NOTICE IS HEREBY GIVEN THAT applications will be received by the Municipal

Civil Service Commission, Municipal Building, Manhattan, New York City, from

FRIDAY, OCTOBER 20, 1916, TO FRIDAY,

NOVEMBER 3, 1916,

for the position of

ACTUARIAL CLERK, GRADE 3.

No applications delivered at the office of the Commission, by mail or otherwise, after 4 p. m. FRIDAY, NOVEMBER 3, 1916, will be accepted. Application blanks will be mailed upon request, provided a self-addressed stamped envelope or sufficient postage is enclosed to cover the mailing. The Commission will not guarantee the delivery of the same. Postage on applications forwarded by mail must be fully prepaid.

Applicants must be citizens of the United States and residents of the State of New York. The subjects and weights of the examination are: Experience, 3; mathematics, 2; duties, 5; 70% required on Experience; 70% on all.

A qualifying physical examination will be given. Applications for this examination must be filed on a special blank, Form D.

Duties: Assisting in the adjustment of crude mortality rates prepared from tabulations in the computing department; constructing commutation columns; instructing clerks in the preparation of annuity values and present values of pension benefits; and other work of an actuarial nature. Requirements: Candidates must present evidence of at least one year's experience in the actuarial department of a life insurance company or similar institution in positions involving the actual performance of duties like those described above, or other experience tending to qualify them for this work. Candidates must be thoroughly acquainted with mathematics as applied to actuarial work, have a knowledge of actuarial terms and be able to read actuarial symbols and formulae.

Candidates must be at least 18 years of age on the closing date for the receipt of applications. The compensation rates proposed by the Board of Estimate and Apportionment for this position are from \$1,200 to \$1,800 per annum, and the proposed title is Junior Actuary.

There is one vacancy in the Commission on Pensions; salary, \$1,500.

The term of the eligibility of the list resulting from this examination is fixed at not less than one year nor more than four years.

o20,n3 ROBERT W. BELCHER, Secretary.

PUBLIC NOTICE IS HEREBY GIVEN THAT applications will be received beginning at 1 p. m. on

THURSDAY, NOVEMBER 2, 1916,

and the receipt of applications will continue thereafter until further notice for the position of

MECHANIC (ELEVATOR) (LABOR CLASS, PART III).

at the office of the Application Bureau, Room 1400, Municipal Building, Centre and Chambers sts., Manhattan.

Applicants must present themselves in person when filing applications on Thursday, November 2, 1916, as no applications will be received by mail on that day. Application blanks may be obtained now. Application blanks will be mailed upon request, provided a self-addressed stamped envelope or proper postage is enclosed with the request, but the Commission will not guarantee the delivery of the same. Applications forwarded by mail upon which full postage is not prepaid will not be accepted.

Applicants must be citizens of the United States and residents of the State of New York. Proof of naturalization must accompany application.

Duties: Are to repair and to replace wire ropes, pulleys, brakes, motors, oil cups and lubricating devices, and such electric or other machinery as are in common use in elevators.

Requirements: Applicants must have employer's certificate properly filled out, or produce letters showing service as an apprentice Elevator Mechanic of not less than 4 years.

Candidates must be not less than 21 years of age at the time of filing applications.

A physical and practical test will be held.

Salary—prevailing rate, \$5.28 per diem.

o19,n2 R. W. BELCHER, Secretary.

PUBLIC NOTICE IS HEREBY GIVEN THAT applications will be received by the Municipal Civil Service Commission, Municipal Building, Manhattan, New York City, from

THURSDAY, OCTOBER 19, 1916, TO

THURSDAY, NOVEMBER 2, 1916,

for the position of

PHYSICIAN (CLINIC), GRADE 1.

No applications delivered at the office of the Commission, by mail or otherwise, after 4 p. m. THURSDAY, NOVEMBER 2, 1916, will be accepted. Application blanks will be mailed upon request, provided a self-addressed stamped envelope or sufficient postage is enclosed to cover the mailing. The Commission will not guarantee the delivery of the same. Postage on applications forwarded by mail must be fully prepaid.

Applicants must be citizens of the United States and residents of the State of New York. The subjects and weights of the examination are: Experience, 5; 70% required; technical, 5; 75% required.

A qualifying physical examination will be given. Applications for this examination must be filed on a special blank, Form D.

Duties: The duties of a Clinic Physician are to diagnose and treat patients applying at the Tuberculosis Clinics of the Department of Health, and to examine, at the Occupational Clinic of the Department, applicants for licenses as food handlers. Eight hours of service per week are required.

Requirements: Candidates must present evidence of one year's service as an interne in a hospital or sanatorium or at least two years' experience in out-patient work or its equivalent. Candidates for this examination must also be licensed to practice medicine in the State of New York and must present their licenses for inspection at the time of filing applications.

Candidates must be at least 21 years of age on the closing date for the receipt of applications.

There are vacancies now in the Department of Health at \$300 per annum only. The compensation rates proposed by the Board of Estimate and Apportionment for this position are \$300 to \$600 for not less than six hours' work per week, or \$900 to \$1,140 for not less than eighteen hours' work per week.

The term of the eligibility of the list resulting from this examination is fixed at not less than one year nor more than four years.

o19,n2 ROBERT W. BELCHER, Secretary.

PUBLIC NOTICE IS HEREBY GIVEN THAT applications will be received by the Municipal Civil Service Commission, Municipal Building, Manhattan, New York City, from

TUESDAY, OCTOBER 10, 1916, TO WEDNESDAY, OCTOBER 25, 1916,

for the position of

TABULATING MACHINE OPERATOR

(Hollerith).

No applications delivered at the office of the Commission, by mail or otherwise, after 4 p. m., WEDNESDAY, OCTOBER 25, 1916, will be accepted. Application blanks will be mailed upon request provided a self-addressed stamped envelope or sufficient postage is enclosed to cover the mailing. The Commission will not guarantee the delivery of the same. Postage on applications forwarded by mail must be fully prepaid.

Applicants must be citizens of the United States and residents of the State of New York. The subjects and weights of the examination are: Practical test, 5; 70% required. Experience, 3. Arithmetic, 2. 70% general average required.

A qualifying physical examination will be given. Applications for this examination must be filed on a special blank, Form B.

Duties: The duties of Tabulating Machine Operators (Hollerith) are to operate the punching, sorting, and tabulating machines of the Hollerith System and to perform checking and clerical duties in connection therewith.

Candidates must be at least 16 years of age on the closing date for the receipt of applications.

The compensation rates proposed by the Board of Estimate and Apportionment for this position are from \$720 to \$960. Under the terms and conditions of the budget for the year 1916, appointments will, as a rule, be made at the lowest compensation rate.

There are three vacancies in the Department of Education at \$540 per annum.

The term of the eligibility of the list resulting from this examination is fixed at not less than one year nor more than four years.

o10,25 ROBERT W. BELCHER, Secretary.

#### DEPARTMENT OF DOCKS AND FERRIES.

##### Proposals.

SEALED BIDS OR ESTIMATES WILL BE received by the Commissioner of Docks at his office, Pier "A," foot of Battery place, North River, Manhattan, until 12 noon, on

THURSDAY, OCTOBER 26, 1916,

CONTRACT NO. 1548.

FOR FURNISHING AND DELIVERING COAL.

Item 1—10,000 tons of No. 2 Buckwheat coal, to be delivered at St. George, Staten Island (ferry terminal). The time for the completion of the work and the full performance of the contract is on or before Dec. 31, 1916.

Item 2—1,200 tons of mixed coal (70% Buckwheat No. 1 and 30% Bituminous Slack), to be delivered at ferry terminal, foot of 39th st., Borough of Brooklyn. The time for the full performance of the contract and the completion of the work is on or before Nov. 15, 1916.

The amount of security required shall be thirty (30) per cent. of the total amount for which the contract is awarded.

The deposit to accompany bid shall be in an amount not less than one and one-half (1½) per cent. of the total amount of the bid.

Awards, if made, will be made on each item to the lowest bidder on the item.

Delivery will be required to be made at the time and in the manner and in such quantities as may be directed.

Blank forms and further information may be obtained at the office of the said Department.

R. A. C. SMITH, Commissioner of Docks.  
Dated, Oct. 13, 1916. o14,26

See General Instructions to Bidders on last page, last column, of the "City Record."

SEALED BIDS OR ESTIMATES WILL BE received by the Commissioner of Docks at his office, Pier "A," foot of Battery place, North River, Manhattan, until 12 noon, on

THURSDAY, OCTOBER 26, 1916,

CONTRACT NO. 1537.

FOR FURNISHING AND DELIVERING 57,000 FEET OF SAWED NEW YELLOW PINE LUMBER.

The time for the completion of the work and the full performance of the contract is on or before the expiration of sixty (60) consecutive calendar days.

The amount of security for the performance of the contract shall be thirty (30) per cent. of the total amount for which the contract is awarded.

The deposit to accompany bid shall be in an amount not less than one and one-half (1½) per cent. of the total amount of the bid.

The award of the contract, if made, will be to the lowest formal bidder.

Delivery will be required to be made at the time and in the manner directed.

Blank forms and further information may be obtained at the office of the said Department.

R. A. C. SMITH, Commissioner of Docks.  
Dated, Oct. 13, 1916. o14,26

See General Instructions to Bidders on last page, last column, of the "City Record."

#### BOROUGH OF BROOKLYN.

##### Proposals.

SEALED BIDS OR ESTIMATES WILL BE received by the President of the Borough of Brooklyn, at Room No. 2, Borough Hall, Brooklyn, until 11 a. m., on

WEDNESDAY, NOVEMBER 1, 1916,

FOR FURNISHING AND DELIVERING 3,580,000 POUNDS OF ANTHRACITE COAL TO THE VARIOUS PUBLIC BUILDINGS, COURTS, BATHS AND COMFORT STATIONS AND CAISSON NO. 2, BUREAU OF SEWERS, BOROUGH OF BROOKLYN.

The time allowed for the delivery of the coal and the full performance of the contract is until Dec. 31, 1916.

The amount of security required will be thirty (30%) per cent. of the total amount for which the contract is awarded.

The bidder will state the price per 1,000 pounds, by which the bids will be tested. The bids will be compared and the contract awarded at a lump or aggregate sum.

Delivery will be required to be made at the time and in the manner and in such quantities as may be directed.

Blank forms and further information may be obtained at the Bureau of Public Buildings and Offices, Room 1003, No. 50 Court st., Brooklyn.

o20,n1 L. H. POUNDS, President.

See General Instructions to Bidders on last page, last column, of the "City Record."

SEALED BIDS OR ESTIMATES WILL BE received by the President of Borough of Brooklyn at Room No. 2, Borough Hall, Brooklyn, until 11 a. m., on

THURSDAY, OCTOBER 26, 1916,

NO. 1. FOR REGULATING AND REPAVING WITH PERMANENT ASPHALT PAVEMENT ON A 6-INCH CONCRETE FOUNDATION THE ROADWAY OF ASHLAND PL. FROM DE KALB AVE. TO FULTON ST.

The Engineer's estimate is as follows: 350 linear feet old curbstone reset in concrete. 980 linear feet new curbstone set in concrete. 45 linear feet bluestone heading stones set in concrete.

300 cubic yards concrete. 1,785 square yards asphalt pavement (5 years maintenance).

10 square yards adjacent pavement to be relaid.

3 new standard iron covers and heads for sewer manholes.

Time allowed, 30 consecutive working days. Security required, \$1,900.

NO. 2. FOR REGULATING AND PAVING WITH PERMANENT ASPHALT PAVEMENT ON A 6-INCH CONCRETE FOUNDATION THE ROADWAY OF BAY 34TH ST. FROM 86TH ST. TO BATH AVE.

The Engineer's estimate is as follows: 1,345 cubic yards excavation to subgrade. 150 linear feet bluestone heading stones set in concrete.

895 cubic yards concrete. 5,370 square yards asphalt pavement (5 years maintenance).



Time allowed, 30 consecutive working days. Security required, \$4,000.

NO. 3. FOR REGULATING AND REPAVING WITH PERMANENT ASPHALT PAVEMENT ON A 6-INCH CONCRETE FOUNDATION THE ROADWAY OF FULTON ST. FROM CRESCENT ST. TO THE BOROUGH LINE.

The Engineer's estimate is as follows:

1,740 linear feet old curbstone reset in concrete.

1,160 linear feet new curbstone set in concrete.

55 linear feet bluestone heading stones set in concrete.

1,070 cubic yards concrete.

6,410 square yards asphalt pavement (5 years maintenance).

1 new standard iron cover and head for sewer manhole.

Time allowed, 35 consecutive working days. Security required, \$5,600.

NO. 4. FOR REGULATING AND REPAVING WITH ASPHALT BLOCK PAVEMENT ON THE PRESENT CONCRETE FOUNDATION THE ROADWAY OF 58TH ST. FROM 3RD AVE. TO 4TH AVE.

The Engineer's estimate is as follows:

10 linear feet old curbstone reset in concrete.

30 linear feet new curbstone set in concrete.

5 cubic yards concrete.

2,310 square yards asphalt block pavement, including one-half inch mortar bed (5 years maintenance).

Time allowed, 20 consecutive working days. Security required, \$1,300.

The bidder will state the price of each item or article contained in the specifications or schedules herein contained or hereto annexed, per lin. ft., sq. ft., cu. yd. or other unit of measure, by which the bids will be tested.

The bids will be compared and the contract awarded at a lump or aggregate sum for each contract.

Blank forms and further information may be obtained at the office of the Bureau of Highways, Brooklyn, Room 502, No. 50 Court st., Brooklyn.

L. H. POUNDS, President.

Dated, Oct. 6, 1916. o14,26

See General Instructions to Bidders on last page, last column, of the "City Record."

#### DEPARTMENT OF WATER SUPPLY, GAS AND ELECTRICITY.

##### Proposals.

SEALED BIDS OR ESTIMATES WILL BE received by the Commissioner of Water Supply, Gas and Electricity at room 2351, Municipal Building, Manhattan, until 2 p. m., on

TUESDAY, OCTOBER 31, 1916.

Boroughs of Manhattan and The Bronx. FOR FURNISHING, DELIVERING, UNLOADING, STACKING AND STORING CAST IRON PIPE, SPECIAL AND VALVE BOX CASTINGS, VALVES AND DOUBLE NOZZLE FIRE HYDRANTS.

The time allowed for the delivery of the materials and supplies and the performance of the contract will be sixty (60) Calendar Days for one-half the amount of each item on each section and ninety (90) calendar days for the full amount of all items on each section.

The security required will be Seventy-Five Hundred Dollars (\$7,500), on Section I; Fifteen Hundred Dollars (\$1,500) on Section II; Twenty-Five Hundred Dollars (\$2,500), on Section III; Five Thousand Dollars (\$5,000) on Section IV.

Bids will be received for each section singly, or for all sections; but in comparing the bids, the bids for each section will be compared separately and the contract awarded by sections.

Blank forms of bid, proposals and contract, including specifications, approved as to form by the Corporation Counsel, can be obtained at Room 2351, in the Municipal Building, Manhattan, New York City.

Dated, Oct. 18, 1916.

o20,31 WILLIAM WILLIAMS, Commissioner.

See General Instructions to Bidders on last page, last column, of the "City Record."

SEALED BIDS OR ESTIMATES WILL BE received by the Commissioner of Water Supply, Gas and Electricity at room 2351, Municipal Building, Manhattan, until 11 a. m., on

SATURDAY, OCTOBER 28, 1916.

Borough of Brooklyn.

FOR FURNISHING AND DELIVERING COAL.

The time allowed for the performance of the contracts is until Dec. 15, 1916.

The amount of security required is thirty (30) per cent. of the amount of the bid or estimate.

No bid will be considered unless it is accompanied by a deposit. Such deposit shall be in an amount not less than one and one-half (1½) per cent. of the total amount of the bid. Award, if made, will be made to the lowest formal bidder.

Blank forms of bid, proposals and contract, including specifications, approved as to form by the Corporation Counsel, can be obtained at room 2351, Municipal Building, Manhattan.

WILLIAM WILLIAMS, Commissioner.

Dated, Oct. 14, 1916. a17,28

See General Instructions to Bidders on last page, last column, of the "City Record."

#### BOROUGH OF THE BRONX.

##### Proposals.

SEALED BIDS OR ESTIMATES WILL BE received by the President of the Borough of The Bronx, at his office, Municipal Building, Crotona Park, Tremont ave. and 3rd ave., until 10.30 a. m., on

TUESDAY, OCTOBER 24, 1916.

NO. 1. FOR CONSTRUCTING SEWER AND APPURTENANCES ON THE SOUTH SIDE OF WESTCHESTER AVE., BETWEEN METCALF AVE. AND SOUND VIEW AVE., TOGETHER WITH ALL WORK INCIDENTAL THERETO.

The Engineer's estimate of the work is as follows:

256 linear feet of vitrified pipe sewer, 30 inch.

266 linear feet of vitrified pipe sewer, 24 inch.

3 linear feet of vitrified pipe sewer, 18 inch.

6 linear feet of vitrified pipe sewer, 15 inch.

30 linear feet of basin connections.

25 linear feet of vitrified pipe drains, 12 inch to 24 inch.

26 spurs for house connections.

6 manholes.

2 receiving basins, Type B.

50 cubic yards of rock excavation.

210 cubic yards of Class C concrete.

10,500 pounds of steel reinforcement bars.

5,000 feet board measure of timber sheeting.

6,600 linear feet of piles.

The time allowed for the full completion of the work herein described will be 100 consecutive working days.

The amount of security required for the performance of the contract will be Thirty-Five Hundred Dollars (\$3,500).

NO. 2. FOR CONSTRUCTING SEWERS AND APPURTENANCES IN W. 230TH ST., BETWEEN CORLEAR AVE. AND TIBBETT AVE.; TIBBETT AVE., BETWEEN W. 230TH ST. AND W. 231ST ST.; W. 231ST ST., BETWEEN TIBBETT AVE. AND SPUYTEN DUYVIL RD., TOGETHER WITH ALL WORK INCIDENTAL THERETO.

The Engineer's estimate of the work is as follows:

265 linear feet of vitrified pipe sewer, 24 inch.

300 linear feet of vitrified pipe sewer, 18 inch.

290 linear feet of vitrified pipe sewer, 15 inch.

174 linear feet of vitrified pipe sewer, 12 inch.

65 linear feet of basin connections.

50 linear feet of vitrified pipe drains, 12 inch to 24 inch.

125 spurs for house connections.

11 manholes.

2 receiving basins, Type B.

50 cubic yards of rock excavation.

300 cubic yards of Class C concrete.

9,500 pounds of steel reinforcement bars.

6,000 feet board measure of timber sheeting.

2,000 feet board measure of timber sheeting.

7,000 linear feet of piles.

The time allowed for the full completion of the work herein described will be 100 consecutive working days.

The amount of security required for the performance of the contract will be Four Thousand Dollars (\$4,000).

NO. 3. FOR CONSTRUCTING SEWER AND APPURTENANCES IN LYVERE ST., BETWEEN CASTLE HILL AVE. AND WALKER AVE., TOGETHER WITH ALL WORK INCIDENTAL THERETO.

The Engineer's estimate of the work is as follows:

542 linear feet of vitrified pipe sewer, 12 inch.

12 linear feet of basin connection.

25 linear feet of vitrified pipe drains, 12 inch to 24 inch.

70 spurs for house connections.

6 manholes.

1 receiving basin, Type C.

300 cubic yards of rock excavation.

35 cubic yards of Class C concrete.

1,000 feet board measure of timber sheeting.

The time allowed for the full completion of the work herein described will be 60 consecutive working days.

The amount of security required for the performance of the contract will be Fifteen Hundred Dollars (\$1,500).

NO. 4. FOR REGULATING, GRADING, SETTING CURB, LAYING SIDEWALKS AND CROSSWALKS, BUILDING INLETS, RECEIVING BASINS, DRAINS, CULVERTS, APPROACHES AND GUARD RAILS WHERE NECESSARY IN W. 238TH ST., FROM BROADWAY TO RIVERDALE AVE.; ALSO CONSTRUCTING STEPS AND APPURTENANCES IN W. 238TH ST., BETWEEN SPUYTEN DUYVIL RD. AND WALDO AVE., TOGETHER WITH ALL WORK INCIDENTAL THERETO.

The Engineer's estimate of the work is as follows:

3,600 cubic yards of earth excavation.

4,400 cubic yards of rock excavation.

42,500 cubic yards of filling.

3,320 linear feet of new bluestone curb.

240 linear feet of concrete curb (including maintenance for one year).

5,900 square feet of new bluestone flagging.

10,500 square feet of two course concrete sidewalk (including maintenance for one year).

3,080 square feet of new bridge stone.

350 cubic yards of dry rubble masonry.

60 cubic yards of rubble masonry in mortar.

15 cubic yards of Class A concrete.

90 cubic yards of Class B concrete.

5 cubic yards of broken granite ashlar masonry.

250 linear feet of vitrified pipe drains, 12 inches in diameter.

15 linear feet of vitrified pipe drains, 6 inches in diameter.

3,000 feet board measure of timber.

395 linear feet of granite coping.

2,250 linear feet of new guard rail.

965 linear feet of granite steps.

800 pounds of steel reinforcement bars.

3,750 square feet of sodding.

1 special inlet.

2 manholes.

1 special receiving basin.

6 lamp posts.

Sinkage, shrinkage and settlement.

380 linear feet of iron pipe railing.

1 subway conduit system.

The time allowed for the full completion of the work herein described will be 225 consecutive working days.

The amount of security required for the performance of the contract will be Eighteen Thousand Dollars (\$18,000).

NO. 5. FOR REGULATING, GRADING, SETTING CURB, LAYING SIDEWALKS AND CROSSWALKS, BUILDING INLETS, RECEIVING BASINS, DRAINS, CULVERTS, APPROACHES AND GUARD RAILS WHERE NECESSARY IN, AND CONSTRUCTING STEPS AND APPURTENANCES WHERE REQUIRED IN W. 238TH ST., FROM CANNON PL. TO FORT INDEPENDENCE ST., TOGETHER WITH ALL WORK INCIDENTAL THERETO.

The Engineer's estimate of the work is as follows:

400 cubic yards of earth excavation.

25 cubic yards of rock excavation.

550 cubic yards of filling.

120 linear feet of new bluestone curb.

70 linear feet of old bluestone curb.

160 square feet of new bluestone flagging.

200 square feet of old flagging.

1,900 square feet two course concrete sidewalk (including maintenance for one year).

100 square feet of new bridge stone.

10 cubic yards of Class A concrete.

100 cubic yards of Class B concrete.

25 linear feet of vitrified pipe drains 8 inches in diameter.

25 linear feet of vitrified pipe drains, 12 inches in diameter.

1,000 feet board measure of timber.

490 linear feet of granite steps.

320 linear feet of granite coping.

900 pounds of steel reinforcement bars.

1 special inlet.

1 special receiving basin.

320 linear feet of iron pipe railing.

4,400 square feet of sodding.

The time allowed for the full completion of the work herein described will be 50 consecutive working days.

The amount of security required for the performance of the contract will be Two Thousand Dollars (\$2,000).

NO. 6. FOR COMPLETING THE CONTRACT WHICH WAS EXECUTED BY J. B. MALATESTA ON JAN. 21, 1916, AND DECLARED ABANDONED ON SEPT. 26, 1916, FOR REGULATING, GRADING, SETTING CURB, LAYING SIDEWALKS AND CROSSWALKS, BUILDING APPROACHES AND ERECTING FENCES WHERE NECESSARY IN NEWBOLD AVE., FROM CASTLE HILL AVE. TO ZEREGA AVE., TOGETHER WITH ALL WORK INCIDENTAL THERETO.

The Engineer's estimate of the work is as follows:

670 cubic yards of earth excavation.

30 cubic yards of rock excavation.

2,350 cubic yards of filling.

3,230 linear feet of new curb.

16,190 square feet of two course concrete sidewalk (including maintenance for one year).

550 square feet of new bridge stone.

420 cubic yards of dry rubble masonry.

10 cubic yards of Class B concrete.

100 linear feet of vitrified pipe, 12 inches in diameter.

2,000 feet board measure of timber.

1,560 linear feet of guard rail.

Sinkage, shrinkage and settlement.

The time allowed for the full completion of the work herein described will be 60 consecutive working days.

The amount of security required for the performance of the contract will be Four Thousand Dollars (\$4,000).

The bidder will state the price of each item or article contained in the specification or schedules herein contained or hereto annexed, per linear foot, square foot, square yard, cubic yard, or other unit of measure, by which the bids will be tested. The bids will be compared and each contract awarded at a lump or aggregate sum for the contract.

Blank forms of bids or estimates upon which bids must be made can be obtained upon application therefor, the plans and specifications may be seen and other information obtained at said office. DOUGLAS MATHEWSON, President.

See General Instructions to Bidders on last page, last column, of the "City Record."

#### DEPARTMENT OF HEALTH.

##### Proposals.

SEALED BIDS OR ESTIMATES WILL BE received by Department Health at the office of the Central Purchase Committee, Room 1220, Municipal Building, Manhattan, until 12.30 p. m., on

THURSDAY, OCTOBER 26, 1916.

FOR FURNISHING AND DELIVERING POULTRY.

The time for the performance of the contract is on or before Dec. 31, 1916.

The amount of security required is thirty (30) per cent. of the contract amount awarded.

No bid will be considered unless it is accompanied by a deposit. Such deposit shall be in an amount not less than one and one-half (1½) per cent. of the total amount of the bid.

The bidder will state the price per unit, as called for in the schedules of quantities and prices, by which the bids will be tested. The extensions must be made and footed up, as the bids will be read from the total and awards, if made, made to the lowest bidder on each item or class, as stated in the schedules.

Bids must be submitted in duplicate, each copy in a separate envelope. No bid will be accepted unless this provision is complied with.

Blank forms and further information may be obtained at the office of the Central Purchase Committee, 12th floor, Municipal Building, Manhattan.

DEPARTMENT OF HEALTH, H. EMERSON, Commissioner.

See General Instructions to Bidders on last page, last column, of the "City Record," except for the address of the office for receiving and opening bids.

#### DEPARTMENT OF PUBLIC CHARITIES.

##### Proposals.

SEALED BIDS OR ESTIMATES WILL BE received by the Department of Public Charities, 10th floor, Municipal Building, Manhattan, until 10.30 a. m., on

THURSDAY, NOVEMBER 2, 1916.

FOR FURNISHING ALL THE LABOR AND MATERIALS REQUIRED FOR CONTRACT NO. 2, PLUMBING WORK, ETC.; FOR REPAIRS AND REPLACEMENTS TO CERTAIN BUILDINGS IN THE NEW YORK CITY HOSPITAL DISTRICT, BLACKWELLS ISLAND, CITY OF NEW YORK.

The time allowed for the completion of the work and full performance of the contract is sixty (60) consecutive working days.

The security required for Contract No. 2 will be five hundred dollars (\$500).

The bidder will state one aggregate price for the whole work described and specified, as the contract is entire for a complete job.

Certified check or cash in the sum of Twenty-five Dollars (\$25) must accompany bid. Blank forms and further information may be obtained at the office of the Purchasing Agent of the Department, 10th floor, Municipal Building, Manhattan, where plans and specifications may be seen.

JOHN A. KINGSBURY, Commissioner.

Dated, Oct. 21, 1916. o23,n2

See General Instructions to Bidders on last page, last column, of the "City Record."

SEALED BIDS OR ESTIMATES WILL BE received by the Department of Public Charities, 10th floor, Municipal Building, Manhattan, until 10.30 a. m., on

THURSDAY, NOVEMBER 2, 1916.

FOR FURNISHING ALL THE LABOR AND MATERIALS REQUIRED FOR CONTRACT NO. 2, PLUMBING WORK, ETC.; FOR REPAIRS AND REPLACEMENTS TO CERTAIN BUILDINGS IN THE NEW YORK CITY HOME DISTRICT, BLACKWELLS ISLAND, CITY OF NEW YORK.

The time allowed for the completion of the work and full performance of the contract is sixty (60) consecutive working days.

The security required for Contract No. 2 will be six hundred dollars (\$600).

The bidder will state one aggregate price for the whole work described and specified, as the contract is entire for a complete job.

Certified check or cash in the sum of thirty dollars (\$30) must accompany bid. Blank forms and further information may be obtained at the office of the Purchasing Agent of the Department, 10th floor, Municipal Building, Manhattan, where plans and specifications may be seen.

JOHN A. KINGSBURY, Commissioner.

Dated, Oct. 21, 1916. o23,n2

See General Instructions to Bidders on last page, last column, of the "City Record."

SEALED BIDS OR ESTIMATES WILL BE received by the Department of Public Charities, 10th floor, Municipal Building, Manhattan, until 10.30 a. m., on

WEDNESDAY, NOVEMBER 1, 1916.

FOR FURNISHING AND DELIVERING CANNED GOODS AND GROCERIES.

The time for the performance of the contract is up to and including Dec. 31, 1916.

The amount of the security required for the performance of the contract is thirty (30) per cent. of the amount of the contract.

No bid will be considered unless it is accompanied by a deposit, which shall be in an amount not less than one and one-half (1½) per cent. of the total amount of the bid.

The bidder will state the price per pound, per dozen, or other designated unit, by which the bids will be tested. The extensions must be made and footed up, as the bids will be read from the total and awards made to the lowest bidder on each item, as stated in the specifications.

Bids must be submitted in duplicate, each in a separate envelope. No bid will be accepted unless this provision is complied with.

Blank forms and further information may be obtained at the office of the Purchasing Agent of the Department, 10th floor, Municipal Building, Manhattan.

JOHN A. KINGSBURY, Commissioner.

Dated, Oct. 21, 1916. o21,n1

See General Instructions to Bidders on last page, last column, of the "City Record."

SEALED BIDS OR ESTIMATES WILL BE received by the Department of Public Charities, 10th floor, Municipal Building, Manhattan, until 10.30 a. m., on

WEDNESDAY, NOVEMBER 1, 1916.

FOR FURNISHING ALL THE LABOR AND MATERIALS REQUIRED FOR CONSTRUCTING AND INSTALLING NEW STEAM AND RETURN LINES CONNECTING BELLEVUE HOSPITAL AND THE MUNICIPAL LODGING HOUSE, BOROUGH OF MANHATTAN, THE CITY OF NEW YORK.



suance of the provisions of section 442 of the Greater New York Charter, as amended, deeming it for the public interest so to do, proposes to change the map or plan of The City of New York, by changing the grades of the street system within the territory bounded by 6th street, Jackson avenue and Van Alst avenue, Borough of Queens, which proposed change is more particularly shown upon a map or plan bearing the signature of the President of the Borough, and dated October 5, 1916.

Resolved, That this Board consider the proposed change at a meeting of the Board, to be held in the City Hall, Borough of Manhattan, City of New York, on Friday, October 27, 1916, at 10:30 o'clock a. m.

Resolved, That the Secretary of this Board cause these resolutions, and a notice to all persons affected thereby that the proposed change will be considered at a meeting of the Board, to be held at the aforesaid time and place, to be published in the City Record for ten days continuously, Sundays and legal holidays excepted, prior to the 27th day of October, 1916.

Dated October 14, 1916.  
JOSEPH HAAG, Secretary, Board of Estimate and Apportionment, Municipal Building. Telephone 4560 Worth. o14,25

**NOTICE IS HEREBY GIVEN THAT THE** Board of Estimate and Apportionment of The City of New York, deeming it for the public interest so to do, proposes to change the map or plan of The City of New York so as to change the lines of the street system within the territory bounded by Ralph avenue, East 86th street, Ditmas avenue, East 87th street, Avenue D and East 83rd street; and to close and discontinue East 84th street and East 85th street between Ralph avenue and Ditmas avenue; and East 86th street between Ditmas avenue and Avenue D, in the Borough of Brooklyn, and that a meeting of said Board will be held in the Old Council Chamber, City Hall, Borough of Manhattan, City of New York, on Friday, October 27, 1916, at 10:30 o'clock a. m., at which such proposed change will be considered by said Board; all of which is more particularly set forth and described in the following resolutions adopted by the Board on September 29, 1916 (Cal. No. 111), notice of the adoption of which is hereby given, viz.:

Resolved, That the Board of Estimate and Apportionment of The City of New York, in pursuance of the provisions of Section 442 of the Greater New York Charter, as amended, deeming it for the public interest so to do, proposes to change the map or plan of The City of New York by changing the lines of the street system within the territory bounded by Ralph avenue, East 86th street, Ditmas avenue, East 87th street, Avenue D and East 83rd street; and by closing and discontinuing East 84th street and East 85th street between Ralph avenue and Ditmas avenue; and East 86th street between Ditmas avenue and Avenue D, in the Borough of Brooklyn, which proposed change is more particularly shown upon a map or plan bearing the signature of the Commissioner of Public Works of the Borough, and dated September 22, 1916.

Resolved, That this Board consider the proposed change at a meeting of the Board to be held in the City Hall, Borough of Manhattan, City of New York, on Friday, October 27, 1916, at 10:30 o'clock a. m.

Resolved, That the Secretary of this Board cause these resolutions and a notice to all persons affected thereby that the proposed change will be considered at a meeting of the Board, to be held at the aforesaid time and place, to be published in the City Record for ten days continuously, Sundays and legal holidays excepted, prior to the 27th day of October, 1916.

Dated October 14, 1916.  
JOSEPH HAAG, Secretary, Municipal Building. Telephone 4560 Worth. o14,25

**NOTICE IS HEREBY GIVEN THAT THE** Board of Estimate and Apportionment of The City of New York, deeming it for the public interest so to do, proposes to change the map or plan of The City of New York so as to change the lines and grades of the street system within the territory bounded by Westchester avenue, Roberts avenue, Eastern Boulevard, Jarvis avenue, Zulette avenue, Edison avenue and Roebing avenue, Borough of The Bronx, and that a meeting of said Board will be held in the Old Council Chamber, City Hall, Borough of Manhattan, City of New York, on Friday, October 27, 1916, at 10:30 o'clock a. m., at which such proposed change will be considered by said Board; all of which is more particularly set forth and described in the following resolutions adopted by the Board on September 29, 1916 (Cal. No. 112), notice of the adoption of which is hereby given, viz.:

Resolved, That the Board of Estimate and Apportionment of The City of New York, in pursuance of the provisions of Section 442 of the Greater New York Charter, as amended, deeming it for the public interest so to do, proposes to change the map or plan of The City of New York by changing the lines and grades of the street system within the territory bounded by Westchester avenue, Roberts avenue, Eastern Boulevard, Jarvis avenue, Zulette avenue, Edison avenue and Roebing avenue, Borough of The Bronx, which proposed change is more particularly shown upon a map or plan bearing the signature of the President of the Borough, and dated April 20, 1916.

Resolved, That this Board consider the proposed change at a meeting of the Board to be held in the City Hall, Borough of Manhattan, City of New York, on Friday, October 27, 1916, at 10:30 o'clock a. m.

Resolved, That the Secretary of this Board cause these resolutions and a notice to all persons affected thereby that the proposed change will be considered at a meeting of the Board, to be held at the aforesaid time and place, to be published in the City Record for ten days continuously, Sundays and legal holidays excepted, prior to the 27th day of October, 1916.

Dated October 14, 1916.  
JOSEPH HAAG, Secretary, Board of Estimate and Apportionment, Municipal Building. Telephone 4560 Worth. o14,25

**NOTICE IS HEREBY GIVEN THAT THE** Board of Estimate and Apportionment of The City of New York, deeming it for the public interest so to do, proposes to change the map or plan of The City of New York so as to change the lines of the street system within the territory bounded approximately by Eastern Parkway, the Cemetery of the Evergreens, Tappan Terrace and its prolongation, Interborough Parkway and Highland Boulevard, Boroughs of Brooklyn and Queens, and that a meeting of said Board will be held in the Old Council Chamber, City Hall, Borough of Manhattan, City of New York, on Friday, October 27, 1916, at 10:30 o'clock a. m., at which such proposed change will be considered by said Board; all of which is more particularly set forth and described in the following resolutions adopted by the Board on September 29, 1916 (Cal. No. 113), notice of the adoption of which is hereby given, viz.:

Resolved, That the Board of Estimate and Apportionment of The City of New York, in pursuance of the provisions of Section 442 of the Greater New York Charter, as amended, deeming it for the public interest so to do, proposes to change the map or plan of The City of New York by changing the lines of the street

system within the territory bounded approximately by Eastern Parkway, the Cemetery of the Evergreens, Tappan Terrace and its prolongation, Interborough Parkway and Highland Boulevard, in the Boroughs of Brooklyn and Queens, which proposed change is more particularly shown upon a map or plan bearing the signatures of the President of the Borough of Queens and of the Commissioner of Public Works of the Borough of Brooklyn, and dated April 6, 1916.

Resolved, That this Board consider the proposed change at a meeting of the Board to be held in the City Hall, Borough of Manhattan, City of New York, on Friday, the 27th day of October, 1916, at 10:30 o'clock a. m.

Resolved, That the Secretary of this Board cause these resolutions and a notice to all persons affected thereby that the proposed change will be considered at a meeting of the Board, to be held at the aforesaid time and place, to be published in the City Record for ten days continuously, Sundays and legal holidays excepted, prior to the 27th day of October, 1916.

Dated October 14, 1916.  
JOSEPH HAAG, Secretary, Municipal Building. Telephone 4560 Worth. o14,25

**NOTICE IS HEREBY GIVEN THAT THE** Board of Estimate and Apportionment of The City of New York, deeming it for the public interest so to do, proposes to change the map or plan of The City of New York so as to establish lines and grades for Ocean Promenade from Beach 126th street to a line 100.01 feet west of the westerly side of Beach 141st street; and to lay out a proposed park bounded by Ocean Promenade, a line 50 feet west of and parallel with the easterly line of Beach 126th street, the Atlantic Ocean and a line 101 feet west of and parallel with the westerly side of Beach 141st street, Borough of Queens, and that a meeting of said Board will be held in the Old Council Chamber, City Hall, Borough of Manhattan, City of New York, on Friday, October 27, 1916, at 10:30 o'clock a. m., at which such proposed change will be considered by said Board; all of which is more particularly set forth and described in the following resolutions adopted by the Board on September 29, 1916 (Cal. No. 114), notice of the adoption of which is hereby given, viz.:

Resolved, That the Board of Estimate and Apportionment of The City of New York, in pursuance of the provisions of Section 442 of the Greater New York Charter, as amended, deeming it for the public interest so to do, proposes to change the map or plan of The City of New York by establishing lines and grades for Ocean Promenade from Beach 126th street to a line 100.01 feet west of the westerly side of Beach 141st street; and by laying out a proposed park bounded by Ocean Promenade, a line 50 feet west of and parallel with the easterly line of Beach 126th street, the Atlantic Ocean and a line 101 feet west of and parallel with the westerly side of Beach 141st street, Borough of Queens, which proposed change is more particularly shown upon a map or plan bearing the signature of the President of the Borough, and dated May 19, 1916.

Resolved, That this Board consider the proposed change at a meeting of the Board to be held in the City Hall, Borough of Manhattan, City of New York, on Friday, October 27, 1916, at 10:30 o'clock a. m.

Resolved, That the Secretary of this Board cause these resolutions and a notice to all persons affected thereby that the proposed change will be considered at a meeting of the Board, to be held at the aforesaid time and place, to be published in the City Record for ten days continuously, Sundays and legal holidays excepted, prior to the 27th day of October, 1916.

Dated October 14, 1916.  
JOSEPH HAAG, Secretary, Board of Estimate and Apportionment, Municipal Building. Telephone 4560 Worth. o14,25

**NOTICE IS HEREBY GIVEN THAT THE** Board of Estimate and Apportionment of The City of New York, deeming it for the public interest so to do, proposes to change the map or plan of The City of New York so as to change the grades of the street system within the territory bounded by Hillside avenue, Keyport avenue, Candor street, Harvard avenue, Jamaica avenue and Homer Lee avenue, Borough of Queens, and that a meeting of said Board will be held in the Old Council Chamber, City Hall, Borough of Manhattan, City of New York, on Friday, October 27, 1916, at 10:30 o'clock a. m., at which such proposed change will be considered by said Board; all of which is more particularly set forth and described in the following resolutions adopted by the Board on September 27, 1916 (Cal. No. 115), notice of the adoption of which is hereby given, viz.:

Resolved, That the Board of Estimate and Apportionment of The City of New York, in pursuance of the provisions of Section 442 of the Greater New York Charter, as amended, deeming it for the public interest so to do, proposes to change the map or plan of The City of New York by changing the grades of the street system within the territory bounded by Hillside avenue, Keyport avenue, Candor street, Harvard avenue, Jamaica avenue and Homer Lee avenue, Borough of Queens, which proposed change is more particularly shown upon a map or plan bearing the signature of the President of the Borough, and dated December 21, 1915.

Resolved, That this Board consider the proposed change at a meeting of the Board, to be held in the City Hall, Borough of Manhattan, City of New York, on Friday, October 27, 1916, at 10:30 o'clock a. m.

Resolved, That the Secretary of this Board cause these resolutions and a notice to all persons affected thereby that the proposed change will be considered at a meeting of the Board, to be held at the aforesaid time and place, to be published in the City Record for ten days continuously, Sundays and legal holidays excepted, prior to the 27th day of October, 1916.

Dated October 14, 1916.  
JOSEPH HAAG, Secretary, Board of Estimate and Apportionment, Municipal Building. Telephone 4560 Worth. o14,25

**NOTICE IS HEREBY GIVEN THAT THE** Board of Estimate and Apportionment of The City of New York, deeming it for the public interest so to do, proposes to change the map or plan of The City of New York so as to establish lines and grades for Cunard place between Richmond road and Cedar Terrace, Borough of Richmond, and that a meeting of said Board will be held in the Old Council Chamber, City Hall, Borough of Manhattan, City of New York, on Friday, October 27, 1916, at 10:30 o'clock a. m., at which such proposed change will be considered by said Board; all of which is more particularly set forth and described in the following resolutions adopted by the Board on September 27, 1916 (Cal. No. 116), notice of the adoption of which is hereby given, viz.:

Resolved, That the Board of Estimate and Apportionment of The City of New York, in pursuance of the provisions of Section 442 of the Greater New York Charter, as amended, deeming it for the public interest so to do, proposes to change the map or plan of The City of New York by establishing lines and grades for Cunard place between Richmond road and Cedar Terrace, Borough of Richmond, which proposed change is more particularly shown upon a map or plan bearing the signature of the President of the Borough, and dated August 30, 1916.

Resolved, That this Board consider the proposed change at a meeting of the Board, to be held in the City Hall, Borough of Manhattan, City of New York, on Friday, October 27, 1916, at 10:30 o'clock a. m.

Resolved, That the Secretary of this Board cause these resolutions and a notice to all persons affected thereby that the proposed change will be considered at a meeting of the Board, to be held at the aforesaid time and place, to be published in the City Record for ten days continuously, Sundays and legal holidays excepted, prior to the 27th day of October, 1916.

Dated October 14, 1916.  
JOSEPH HAAG, Secretary, Board of Estimate and Apportionment, Municipal Building. Telephone 4560 Worth. o14,25

**NOTICE IS HEREBY GIVEN THAT AT THE** meeting of the Board of Estimate and Apportionment held on September 29, 1916 (Cal. No. 117), the following resolutions were adopted:

Whereas, The Board of Estimate and Apportionment of The City of New York is considering the advisability of instituting proceedings to acquire title to the real property required for the opening and extending of West street, from Avenue M to 60th street; 23rd avenue, from West street to 60th street, and from 62nd street to 63rd street, in the Borough of Brooklyn, City of New York; and

Whereas, The Board of Estimate and Apportionment is authorized and required at the time of the adoption of the resolution directing the institution of proceedings to acquire title to the real property required for the foregoing improvement to fix and determine upon an area or areas of assessment for benefit for said proceedings.

Resolved, That the Board of Estimate and Apportionment, in pursuance of the provisions of Section 973 of the Greater New York Charter as amended, hereby gives notice that the proposed areas of assessment for benefit in these proceedings are as follows:

1. Beginning at a point on the southerly boundary line of Washington Cemetery where it is intersected by the prolongation of a line midway between Bay Parkway and 23rd avenue, as these streets are laid out between 59th street and 60th street, and running thence eastwardly along the southerly boundary line of Washington Cemetery to the intersection with a line midway between West street and Gravesend avenue; thence southwardly along the said line midway between West street and Gravesend avenue to the intersection with the prolongation of a line midway between 60th street and 61st street; thence northwardly along the said line midway between 60th street and 61st street and along the prolongation of the said line to the intersection with a line bisecting the angle formed by the intersection of the westerly line of West street and the southeasterly line of 23rd avenue; thence northwardly along the said bisecting line to the intersection with the southeasterly line of 60th street; thence northwardly along the southeasterly line of 60th street to the intersection with a line midway between Bay Parkway and 23rd avenue as these streets are laid out between 59th street and 60th street; thence northwardly along the said line midway between Bay Parkway and 23rd avenue and along the prolongation of the said line to the point or place of beginning.

2. Bounded on the northeast by the southeasterly line of 62nd street; on the southeast by a line midway between 23rd avenue and 24th avenue; on the southwest by the northeasterly line of 63rd street; and on the northwest by a line midway between Bay Parkway and 23rd avenue.

Resolved, That this Board consider the proposed areas of assessment at a meeting of the Board to be held in the City of New York, Borough of Manhattan, in the City Hall, on Friday, October 27, 1916, at 10:30 o'clock a. m., and that at the same time and place a public hearing thereon will then and there be had.

Resolved, That the Secretary of this Board cause these resolutions and a notice to all persons affected thereby to be published in The City Record and the Corporation Newspapers for ten days, exclusive of Sundays and legal holidays, prior to Friday, October 27, 1916.

Dated October 14, 1916.  
JOSEPH HAAG, Secretary, Municipal Building. Telephone 4560 Worth. o14,25

**NOTICE IS HEREBY GIVEN THAT AT THE** meeting of the Board of Estimate and Apportionment held on September 29, 1916 (Cal. No. 118), the following resolutions were adopted:

Whereas, The Board of Estimate and Apportionment of The City of New York is considering the advisability of instituting proceedings to ac-

quire title to the real property required for the opening and extending of Portal street, from Eastern Parkway to East New York avenue, and to Union street, from Ralph avenue to Portal street, in the Borough of Brooklyn, City of New York; and

Whereas, The Board of Estimate and Apportionment is authorized and required at the time of the adoption of the resolution directing the institution of proceedings to acquire title to the real property required for the foregoing improvement to fix and determine upon an area or areas of assessment for benefit for said proceedings.

Resolved, That the Board of Estimate and Apportionment, in pursuance of the provisions of Section 973 of the Greater New York Charter as amended, hereby gives notice that the proposed area of assessment for benefit in these proceedings is as follows:

Beginning at a point on the southerly line of Eastern Parkway where it is intersected by the southeasterly line of Portal street, and running thence eastwardly along the southerly line of Eastern Parkway to a point distant 100 feet northeasterly from the northeasterly line of Portal street, the said distance being measured at right angles to Portal street; thence southwardly and always distant 100 feet northeasterly from and parallel with the northeasterly line of Portal street to the intersection with a line distant 100 feet northerly from and parallel with the northerly line of Union street, the said distance being measured at right angles to Union street; thence eastwardly along the said line parallel with Union street to the intersection with the westerly line of Ralph avenue; thence southwardly along the westerly line of Ralph avenue to the intersection with the northwesterly line of East New York avenue; thence southwardly along the northwesterly line of East New York avenue to the intersection with a line distant 100 feet southerly from and parallel with the southerly line of Union street, the said distance being measured at right angles to Union street; thence westwardly along the said line parallel with Union street to the intersection with a line distant 100 feet easterly from and parallel with the easterly line of Portal street as this street is laid out where it adjoins East New York avenue, the said distance being measured at right angles to Portal street; thence southwardly along the said line parallel with Portal street to the intersection with the northwesterly line of East New York avenue; thence southwardly along the northwesterly line of East New York avenue to the intersection with the westerly line of Portal street, and thence generally northwardly along the westerly line of Portal street to the point or place of beginning.

Resolved, That this Board consider the proposed area of assessment at a meeting of the Board to be held in The City of New York, Borough of Manhattan, in the City Hall, on Friday, October 27, 1916, at 10:30 o'clock a. m., and that at the same time and place a public hearing thereon will then and there be had.

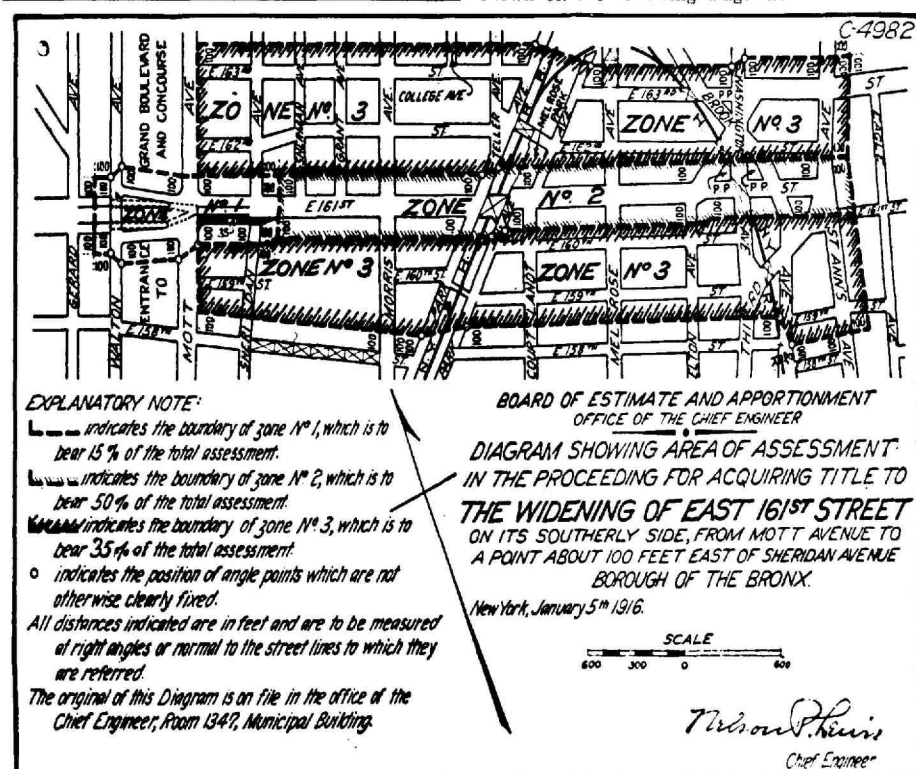
Resolved, That the Secretary of this Board cause these resolutions and a notice to all persons affected thereby to be published in The City Record and in the Corporation Newspapers for ten days, exclusive of Sundays and legal holidays, prior to Friday, October 27, 1916.

Dated October 14, 1916.  
JOSEPH HAAG, Secretary, Municipal Building. Telephone 4560 Worth. o14,25

**NOTICE IS HEREBY GIVEN THAT AT THE** meeting of the Board of Estimate and Apportionment held on September 29, 1916 (Cal. No. 119), the following resolutions were adopted:

Whereas, The Board of Estimate and Apportionment is considering the advisability of amending the proceeding authorized by said Board on February 4, 1916, for acquiring title to the real property required for the widening of East 161st street on its southerly side, from Mott avenue to a point about 100 feet east of Sheridan avenue, Borough of The Bronx, so as to conform to a map or plan adopted by the Board of Estimate and Apportionment on September 15, 1916, changing the lines of said East 161st street so as to provide for taking a smaller railroad area, the proposed amended proceeding providing for the acquisition of title to the real property required for the widening of East 161st street on its southerly side, from Mott avenue to a point about 100 feet east of Sheridan avenue, as said East 161st street is now laid out upon the map or plan of the City of New York.

Resolved, That the Board of Estimate and Apportionment, in pursuance of the provisions of the Greater New York Charter, as amended, hereby gives notice that the proposed district of assessment for benefit in these proceedings is as shown on the following diagram:



Resolved, That this Board consider the proposed district of assessment at a meeting of the Board to be held in the City of New York, Borough of Manhattan, in the City Hall, on Friday, the 27th day of October, 1916, at 10:30 o'clock a. m., and that at the same time and place a public hearing thereon will then and there be had.

Resolved, That the Secretary of this Board cause these resolutions and a notice to all persons affected thereby to be published in the City Record for ten days continuously, Sundays and legal holidays excepted, prior to the 27th day of October, 1916.

Dated October 14, 1916.  
JOSEPH HAAG, Secretary, Municipal Building. Telephone 4560 Worth. o14,25

**NOTICE IS HEREBY GIVEN THAT AT THE** meeting of the Board of Estimate and Apportionment held on September 29, 1916 (Cal. No. 120), the following resolutions were adopted:

Whereas, The Board of Estimate and Apportionment of The City of New York is considering the advisability of instituting proceedings to acquire title to the real property required for the

opening and extending of Lowery street, from Skillman avenue to Queens Boulevard, and from Gould avenue to Borden avenue, in the Borough of Queens, City of New York; and

Whereas, The Board of Estimate and Apportionment is authorized and required at the time of the adoption of the resolution directing the institution of proceedings to acquire title to the real property required for the foregoing improvement to fix and determine upon an area or areas of assessment for benefit for said proceedings.

Resolved, That the Board of Estimate and Apportionment, in pursuance of the provisions of Section 973 of the Greater New York Charter as amended, hereby gives notice that the proposed areas of assessment for benefit in these proceedings are as follows:

1. Bounded on the north by a line distant 100 feet northerly from and parallel with the northerly line of Skillman avenue, the said distance being measured at right angles to Skillman avenue; on the east by a line midway between Lowery street and Van Buren street, and by the prolongation of the said line; on the south by the northerly line of Queens Boulevard; and on the west by a line midway between Lowery street



and Bragaw street and by the prolongation of the said line.

II. Bounded on the north by the southerly line of Gould avenue; on the east by a line midway between Lowery street and Van Buren street and by the prolongation of the said line; on the south by the southerly line of Borden avenue; and on the west by a line midway between Lowery street and Bragaw street and by the prolongation of the said line.

Resolved, That this Board consider the proposed areas of assessment at a meeting of the Board to be held in The City of New York, Borough of Manhattan, in the City Hall, on Friday, October 27, 1916, at 10:30 o'clock a. m., and that at the same time and place a public hearing thereon will then and there be had.

Resolved, That the Secretary of this Board cause these resolutions and a notice to all persons affected thereby to be published in The City Record for ten days, exclusive of Sundays and legal holidays, prior to Friday, October 27, 1916.

Dated October 14, 1916.

JOSEPH HAAG, Secretary, Municipal Building. Telephone 4560 Worth. o14.25

NOTICE IS HEREBY GIVEN THAT AT THE meeting of the Board of Estimate and Apportionment held on September 29, 1916 (Cal. No. 121), the following resolutions were adopted:

Whereas, The Board of Estimate and Apportionment of The City of New York is considering the advisability of instituting proceedings to acquire title to the real property required for the opening and extending of Thew avenue, from Penelope street to Nassau avenue (North Hempstead Turnpike), in the Borough of Queens, City of New York; and

Whereas, The Board of Estimate and Apportionment is authorized and required at the time of the adoption of the resolution directing the institution of proceedings to acquire title to the real property required for the foregoing improvement to fix and determine upon an area or areas of assessment for benefit for said proceedings.

Resolved, That the Board of Estimate and Apportionment, in pursuance of the provisions of Section 973 of the Greater New York Charter as amended, hereby gives notice that the proposed area of assessment for benefit in these proceedings is as follows:

Bounded on the north by a line always distant 100 feet northerly from and parallel with the

northerly line of Nassau avenue, as this street is laid out in the tangents adjoining Thew avenue and the prolongation thereof, the said distance being measured at right angles to Nassau avenue; on the east by a line midway between Thew avenue and Corinth avenue, as these streets are laid out between Jansen avenue and Eliot avenue and by the prolongation of the said line; on the south by a line distant 100 feet southerly from and parallel with the southerly line of Penelope street, the said distance being measured at right angles to Penelope street; and on the west by a line midway between Thew avenue and Weiss avenue and by the prolongation of the said line.

Resolved, That this Board consider the proposed area of assessment at a meeting of the Board to be held in The City of New York, Borough of Manhattan, in the City Hall, on Friday, October 27, 1916, at 10:30 o'clock a. m., and that at the same time and place a public hearing thereon will then and there be had.

Resolved, That the Secretary of this Board cause these resolutions and a notice to all persons affected thereby to be published in The City Record for ten days, exclusive of Sundays and legal holidays, prior to Friday, October 27, 1916.

Dated October 14, 1916.

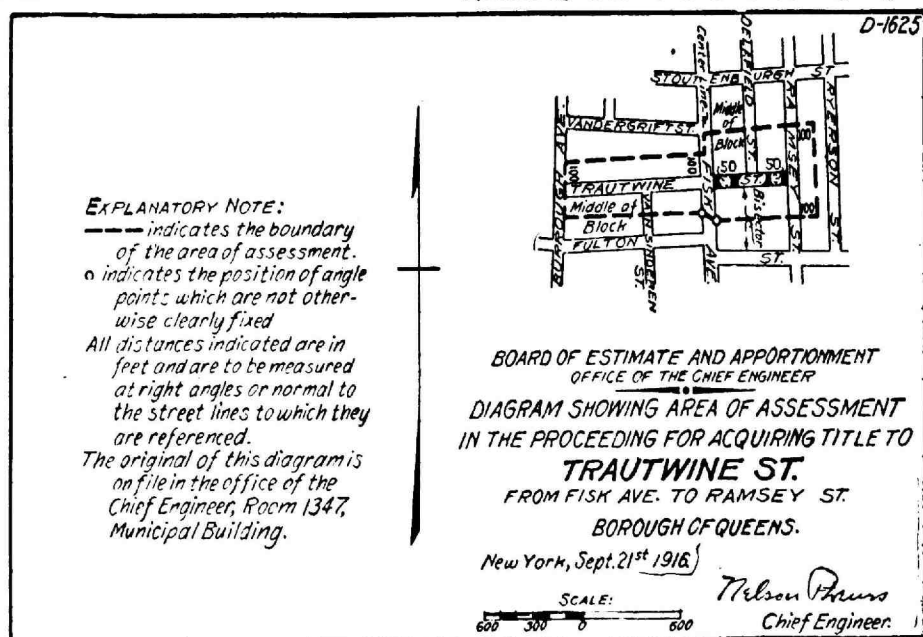
JOSEPH HAAG, Secretary, Municipal Building. Telephone 4560 Worth. o14.25

NOTICE IS HEREBY GIVEN THAT AT THE meeting of the Board of Estimate and Apportionment held on September 29, 1916 (Cal. No. 122), the following resolutions were adopted:

Whereas, The Board of Estimate and Apportionment of The City of New York is considering the advisability of instituting proceedings to acquire title to the real property required for the opening and extending of Trautwine street, from Fisk avenue to Ramsey street, in the Borough of Queens, City of New York; and

Whereas, The Board of Estimate and Apportionment is authorized and required at the time of the adoption of the resolution directing the institution of proceedings to acquire title to the real property required for the foregoing improvement to fix and determine upon an area or areas of assessment for benefit for said proceedings.

Resolved, That the Board of Estimate and Apportionment, in pursuance of the provisions of Section 973 of the Greater New York Charter as amended, hereby gives notice that the proposed area of assessment for benefit in these proceedings is as shown on the following diagram:



Resolved, That this Board consider the proposed area of assessment at a meeting of the Board to be held in The City of New York, Borough of Manhattan, in the City Hall, on Friday, October 27, 1916, at 10:30 o'clock a. m., and that at the same time and place a public hearing thereon will then and there be had.

Resolved, That the Secretary of this Board cause these resolutions and a notice to all persons affected thereby to be published in The City Record for ten days, exclusive of Sundays and legal holidays, prior to Friday, October 27, 1916.

Dated October 14, 1916.

JOSEPH HAAG, Secretary, Municipal Building. Telephone 4560 Worth. o14.25

NOTICE IS HEREBY GIVEN THAT AT THE meeting of the Board of Estimate and Apportionment held on September 29, 1916, the following resolutions were adopted:

Whereas, The Board of Estimate and Apportionment of The City of New York is considering the advisability of instituting proceedings to acquire title to the real property required for the opening and extending of Rensen ave., from Ralph avenue to the junction of East New York avenue and Utica avenue, in the Borough of Brooklyn, City of New York; and

Whereas, The Board of Estimate and Apportionment is authorized and required at the time of the adoption of the resolution directing the institution of proceedings to acquire title to the real property required for the foregoing improvement to fix and determine upon an area or areas of assessment for benefit for said proceedings.

Resolved, That the Board of Estimate and Apportionment, in pursuance of the provisions of Section 973 of the Greater New York Charter as amended, hereby gives notice that the proposed area of assessment for benefit in these proceedings is as follows:

Beginning at a point on the southerly line of Lefferts avenue midway between Utica avenue and Schenectady avenue and running thence northerly at right angles to Malbone street, to the intersection with a line midway between Crown street and Montgomery street; thence easterly along the said line midway between Crown street and Montgomery street to the intersection with the prolongation of a line midway between East 93rd street and East 94th street; thence southeasterly along the said line midway between East 93rd street and East 94th street and along the prolongation of the said line to a point distant 100 feet northerly from the northerly line of Church avenue; thence generally westwardly and always distant 100 feet northerly from and parallel with the northerly line of Church avenue to the intersection with a line midway between East 55th street and East 56th street; thence northerly along the said line midway between East 55th street and East 56th street to a point distant 100 feet southerly from the southerly line of Linden avenue; thence westwardly and parallel with Linden avenue to the intersection with a line midway between East 54th street and East 55th street; thence northerly along the said line between East 54th street and East 55th street to a point distant 100 feet northerly from the northerly line of Linden avenue; thence westwardly and parallel with Linden avenue to the intersection with a line midway between East 53rd street and East 54th street; thence northerly along the said line midway between East 53rd street and East 54th street to a point distant 100 feet southerly from the southerly line of Lenox road; thence westwardly and parallel with Lenox road to the intersection with a line midway between East 52nd street and East 53rd street; thence northerly along the said line midway between East 52nd street and East 53rd street to a point distant 100 feet southerly from the southerly line of Clarkson avenue; thence westwardly and parallel with Clarkson

avenue to the intersection with a line midway between East 51st street and East 52nd street; thence northerly along the said line midway between East 51st street and East 52nd street to a point distant 100 feet southerly from the southerly line of Winthrop street; thence westwardly and parallel with Winthrop street to the intersection with a line midway between Utica avenue and East 51st street; thence northerly along the said line midway between Utica avenue and East 51st street to a point distant 100 feet southerly from the southerly line of Rutland road; thence westwardly and parallel with Rutland road to the intersection with a line midway between Utica avenue and Schenectady avenue; thence northerly along the said line midway between Utica avenue and Schenectady avenue to the point or place of beginning.

Resolved, That this Board consider the proposed area of assessment at a meeting of the Board to be held in The City of New York, Borough of Manhattan, in the City Hall, on Friday, October 27, 1916, at 10:30 o'clock a. m., and that at the same time and place a public hearing thereon will then and there be had.

Resolved, That the Secretary of this Board cause these resolutions and a notice to all persons affected thereby to be published in The City Record and in the Corporation Newspapers for ten days, exclusive of Sundays and legal holidays, prior to Friday, October 27, 1916.

Dated October 14, 1916.

JOSEPH HAAG, Secretary, Municipal Building. Telephone 4560 Worth. o14.25

## DEPARTMENT OF PARKS.

### Sales of Privileges.

SEALED BIDS WILL BE RECEIVED BY the Park Commissioner at the office of the Department of Parks, Municipal Building, Manhattan, until 11 a. m. on

**TUESDAY, OCTOBER 31, 1916.**  
NO. 1—FOR THE PRIVILEGE OF MAINTAINING AND HIRING BOATS ON THE LAKE IN CENTRAL PARK. ALSO FOR THE PRIVILEGE OF COAT ROOM AND THE HIRING OF SKATES DURING THE WINTER.

NO. 2—FOR THE PRIVILEGE OF MAINTAINING AND HIRING BOATS ON THE HARLEM MEER IN CENTRAL PARK. ALSO FOR THE PRIVILEGE OF COAT ROOM AND THE HIRING OF SKATES DURING THE WINTER.

NO. 3—FOR THE PRIVILEGE OF MAINTAINING AND HIRING BOATS ON THE POND IN CENTRAL PARK. ALSO FOR THE PRIVILEGE OF COAT ROOM AND THE HIRING OF SKATES DURING THE WINTER.

The successful bidder must agree that the charge made by him shall not be more than 25c. an hour for the use of boats by one or two persons, a charge of ten cents an hour for each additional person. A charge of ten (10) cents for a trip around the lake in the launch; children under twelve years of age to be charged five (5) cents, and that his charge for checking property and renting skates shall be no higher than authorized by the Commissioner of Parks.

No bids shall be considered unless accompanied by a certified check or cash to the amount of not less than Two Hundred Dollars.

Should the successful bidder refuse to accept the privilege after award by the Commissioner, the deposit will be forfeited to The City of New York.

Each bidder shall make his bid for the amount of monthly rental.

The period of time, should the contract be let, will expire on Dec. 31, 1921.

The bids will be compared and the privilege

will be awarded to the highest responsible bidder. The Commissioner reserves the right to reject all bids.

The form of proposal and full information as to bidding can be obtained at the office of the Department of Parks, 10th floor, Municipal Building, Manhattan.

CABOT WARD, Commissioner of Parks, Manhattan and Richmond. o19.31

### Proposals.

SEALED BIDS OR ESTIMATES WILL BE received by the Park Board at the office of the Central Purchase Committee, Room 1220, Municipal Building, Manhattan, until 2:30 p. m., on

**THURSDAY, NOVEMBER 2, 1916.**  
Borough of Brooklyn.  
FOR FURNISHING AND DELIVERING COAL.

The time for the performance of the contract is on or before Dec. 31, 1916.

The amount of security required is thirty (30) per cent. of the contract amount awarded.

No bid will be considered unless it is accompanied by a deposit. Such deposit shall be in an amount not less than one and one-half (1½) per cent. of the total amount of the bid.

The bidder will state the price per unit, as called for in the schedules of quantities and prices, by which the bids will be tested. The extensions must be made and footed up, as the bids will be read from the total and awards, if made, made to the lowest bidder on each item, as stated in the schedules.

Bids must be submitted in duplicate, each copy in a separate envelope. No bid will be accepted unless this provision is complied with. Blank forms and further information may be obtained at the office of the Central Purchase Committee, 12th floor, Municipal Building, Manhattan.

PARK BOARD, CABOT WARD, President; RAYMOND V. INGERSOLL, THOMAS W. WHITTLE, JOHN E. WEIER, Commissioners. o21.n2

See General Instructions to Bidders on last page, last column, of the "City Record," except for the address of the office for receiving and opening bids.

SEALED BIDS OR ESTIMATES WILL BE received by the Park Board at the office of the Department of Parks, Municipal Building, Manhattan, until 3 p. m. on

**THURSDAY, NOVEMBER 2, 1916.**  
Borough of Brooklyn.

NO. 1. FOR FURNISHING ALL LABOR AND MATERIALS (EXCEPT WOODEN PILES), REQUIRED TO EXTEND SEVEN (7) TIMBER GROYNES, AT SEASIDE PARK, FORMERLY DREAMLAND PARK, CONEY ISLAND, BOROUGH OF BROOKLYN.

The amount of security required is One Thousand Dollars (\$1,000).

The time allowed to complete the work will be sixty (60) consecutive working days.

Certified check or cash in the sum of Fifty Dollars (\$50) must accompany bid.

NO. 2. FOR PAVING WITH BITUMINOUS CONCRETE PAVEMENT, ON EXISTING GRAVEL BASE, THE INTERSECTIONS OF OCEAN PARKWAY, AT CHURCH AVE., BEVERLY RD., CORELYOU RD., AND FOSTER AVE., BOROUGH OF BROOKLYN, TOGETHER WITH WORK INCIDENTAL THERETO.

The amount of security required is One Thousand Dollars (\$1,000).

The time allowed to complete the work will be twenty (20) consecutive working days.

Certified check or cash in the sum of Fifty Dollars (\$50) must accompany bid.

Blank forms and other information may be obtained at the office of the Department of Parks, Brooklyn, Litchfield Mansion, Prospect Park West and 5th st., Prospect Park, Brooklyn. The bids will be compared and each contract awarded at a lump or aggregate sum.

CABOT WARD, President; RAYMOND V. INGERSOLL, THOMAS W. WHITTLE, JOHN E. WEIER, Commissioners of Parks. o21.n2

See General Instructions to Bidders on last page, last column, of the "City Record."

SEALED BIDS OR ESTIMATES WILL BE received by the Park Board at the office of the Central Purchase Committee, Room 1220, Municipal Building, Manhattan, until 2:30 p. m. on

**MONDAY, OCTOBER 30, 1916.**  
Borough of Brooklyn.

FOR FURNISHING AND DELIVERING FORAGE.

The time for the performance of the contract is on or before Dec. 31, 1916.

The amount of security required is thirty (30) per cent. of the contract amount awarded.

No bid will be considered unless it is accompanied by a deposit. Such deposit shall be in an amount not less than one and one-half (1½) per cent. of the total amount of the bid.

The bidder will state the price per unit, as called for in the schedules of quantities and prices, by which the bids will be tested. The extensions must be made and footed up, as the bids will be read from the total and awards, if made, made to the lowest bidder on each item, as stated in the schedules.

Bids must be submitted in duplicate, each copy in a separate envelope. No bid will be accepted unless this provision is complied with. Blank forms and further information may be obtained at the office of the Central Purchase Committee, 12th floor, Municipal Building, Manhattan.

DEPARTMENT OF PARKS, CABOT WARD, President; RAYMOND V. INGERSOLL, THOMAS W. WHITTLE, JOHN E. WEIER, Commissioners. o18.30

See General Instructions to Bidders on last page, last column, of the "City Record," except for the address of the office for receiving and opening bids.

SEALED BIDS OR ESTIMATES WILL BE received by the Park Board at the office of the Department of Parks, Municipal Building, Manhattan, until 3 p. m. on

**THURSDAY, OCTOBER 26, 1916.**  
FOR FURNISHING AND LAYING CONCRETE WALK ALONG 177TH ST. SIDE OF CROTONA PARK, BETWEEN THIRD AND ARTHUR AVES., IN THE BOROUGH OF THE BRONX, IN THE CITY OF NEW YORK.

The amount of security required is Eight Hundred Dollars (\$800).

The time allowed to complete the work will be thirty (30) consecutive working days.

Certified check or cash in the sum of Forty (\$40) Dollars must accompany the bid.

Blank forms and other information may be obtained at the office of the Department of Parks, Bronx, Zbrowski Mansion, Claremont Park, Bronx.

CABOT WARD, President; RAYMOND V. INGERSOLL, THOMAS W. WHITTLE, JOHN E. WEIER, Commissioner of Parks. o13.26

See General Instructions to Bidders on last page, last column, of the "City Record."

## DEPARTMENT OF EDUCATION.

### Proposals.

SEALED BIDS OR ESTIMATES WILL BE received by the Superintendent of School Buildings at the office of the Department of Education, Park ave. and 59th st., Manhattan, until 11 a. m., on

**MONDAY, OCTOBER 30, 1916.**  
Borough of Brooklyn.

FOR ITEM 4, FURNITURE, ETC., DUPLICATE SCHOOL PLAN, AT PUBLIC SCHOOLS 126, 143, 149, 150, 156 AND 173, BOROUGH OF BROOKLYN.

The time allowed to complete the whole work will be sixty (60) consecutive working days, as provided in the contract.

The amount of security required is One Thousand Dollars (\$1,000).

The deposit accompanying bid shall be five per cent. of the amount of security.

FOR FIRE PROTECTION WORK AT PUBLIC SCHOOL 113, EVERGREEN AVE., MORFITT AND CHAUNCEY STS., BOROUGH OF BROOKLYN.

The time allowed to complete the whole work will be ninety (90) consecutive working days, as provided in the contract.

The amount of security required is Four Thousand Dollars (\$4,000).

The deposit accompanying bid shall be five per cent. of the amount of security.

Blank forms, plans and specifications may be obtained or seen at the office of the Superintendent, at Estimating Room, 9th floor, Hall of the Board of Education, Park ave. and 59th st., Manhattan, and also at Branch Office, 131 Livingston st., Brooklyn.

C. B. J. SNYDER, Superintendent of School Buildings. o18.30

See General Instructions to Bidders on last page, last column, of the "City Record."

SEALED BIDS OR ESTIMATES WILL BE received by the Superintendent of School Buildings at the office of the Department of Education, Park ave. and 59th st., Manhattan, until 11 a. m., on

**MONDAY, OCTOBER 30, 1916.**  
Borough of Manhattan.

FOR ITEM 2, HEATING WORK, DUPLICATE SCHOOL PLAN, AT PUBLIC SCHOOL 72, LEXINGTON AVE., 103TH AND 106TH STS., AND PUBLIC SCHOOL 171, 103D AND 104TH STS., EAST OF 5TH AVE., BOROUGH OF MANHATTAN.

The time allowed to complete the whole work on each item for each school will be sixty (60) consecutive working days, as provided in the contract.

The amount of security required is as follows:

P. S. 72—Item 2, \$300; P. S. 171—Item 2, \$500.

The deposit accompanying bid on each item for each school shall be five per cent. of the amount of security.

A separate proposal must be submitted for each item for each school and separate award will be made thereon.

Blank forms, plans and specifications may be obtained or seen at the office of the Superintendent, at Estimating Room, 9th floor, Hall of the Board of Education, Park ave. and 59th st., Manhattan.

C. B. J. SNYDER, Superintendent of School Buildings. o18.30

See General Instructions to Bidders on last page, last column, of the "City Record."

SEALED BIDS OR ESTIMATES WILL BE received by the Superintendent of School Buildings at the office of the Department of Education, Park ave. and 59th st., Manhattan, until 11 a. m., on

**MONDAY, OCTOBER 23, 1916.**  
Borough of The Bronx.

FOR FIRE PROTECTION WORK, ETC., AT PUBLIC SCHOOL 2, 3D AVE., NORTH OF 169TH ST., BOROUGH OF THE BRONX.

The time allowed to complete the whole work will be sixty (60) consecutive working days, as provided in the contract.

The amount of security required is Forty-five Hundred Dollars (\$4,500).

The deposit accompanying bid shall be five per cent. of the amount of security.

Blank forms, plans and specifications may be obtained or seen at the office of the Superintendent, at Estimating Room, 9th floor, Hall of the Board of Education, Park ave. and 59th st., Manhattan.

C. B. J. SNYDER, Superintendent of School Buildings. o10.23

See General Instructions to Bidders on last page, last column, of the "City Record."

SEALED BIDS OR ESTIMATES WILL BE received by the Superintendent of School Buildings at the office of the Department of Education, Park ave. and 59th st., Manhattan, until 11 a. m., on

**MONDAY, OCTOBER 23, 1916.**  
Borough of Manhattan.

FOR WOOD BOOKSTACKS, DUPLICATE SCHOOL PLAN, AT PUBLIC SCHOOLS 72, 101, 109, 168 AND 171, BOROUGH OF MANHATTAN.

The time allowed to complete the whole work will be thirty (30) consecutive working days, as provided in the contract.

The amount of security required is Six Hundred Dollars (\$600).

The deposit accompanying bid shall be five per cent. of the amount of security.

The proposal submitted must include the entire work and award will be made thereon.

FOR FIRE PROTECTION WORK AT PUBLIC SCHOOL 39, 125TH AND 126TH STS., WEST OF 2D AVE.; PUBLIC SCHOOL 79, 38 FIRST ST., AND THE MURRAY HILL VOCATIONAL SCHOOL (WEST ANNEX), 37TH AND 38TH STS., WEST OF 2D AVE., BOROUGH OF MANHATTAN.

The time allowed to complete the work on each item of each school will be ninety (90) consecutive working days, as provided in the contract.

The amount of security required is as follows:

P. S. 39: Item 1, \$2,000; Item 2, \$600. P. S. 79, \$1,400. Murray Hill Vocational School (West Annex), \$600.

The deposit accompanying bid on each item of each school shall be five per cent. of the amount of security.

A separate proposal shall be submitted for each item of each school, and separate awards will be made thereon.

Blank forms, plans and specifications may be obtained or seen at the office of the Superintendent, at Estimating Room, 9th floor, Hall of the Board of Education, Park ave. and 59th st., Manhattan.

C. B. J. SNYDER, Superintendent of School Buildings. o10.23

See General Instructions to Bidders on last page, last column, of the "City Record."

## BOARD OF ASSESSORS.

### Completion of Assessments.

PUBLIC NOTICE IS HEREBY GIVEN TO the owner or owners of all houses and lots, improved and unimproved lands affected thereby, that the following proposed assessment has been completed and is lodged in the office of the Board of Assessors for examination by all persons interested:

**Borough of Brooklyn.**

3060A (Supplemental). Awards for damages in connection with the regulating, grading, curbing and flagging of Metropolitan ave., from



Grand st. to the Borough Line. Affecting Blocks 2937, 2943 to 2948, 2950 to 2954, 2956 to 2960, 2962 to 2966, 2968 to 2973 and 2975 to 2980.

All persons whose interests are affected by the above named proposed assessment, and who are opposed to the same, are requested to present their objections, in writing, to the Secretary of the Board of Assessors, Room 809, Municipal Building, Manhattan, New York, on or before Tuesday, Nov. 21, 1916, at 10 a. m., at which time and place the said objections will be heard and testimony received in reference thereto.

WILLIAM C. ORMOND, JACOB J. LESSER, ST. GEORGE B. TUCKER, Board of Assessors. ST. GEORGE B. TUCKER, Secretary. Oct. 21, 1916. o21,n1

## DEPARTMENT OF PLANT AND STRUCTURES.

### Auction Sale of Automobiles.

THE COMMISSIONER OF PLANT AND Structures will sell at public auction at the Municipal Garage, Washington and Nassau sts., Brooklyn, at 10 a. m., on

**TUESDAY, OCTOBER 24, 1916.** FORTY-ONE (41) USED AUTOMOBILES, INCLUDING THE FOLLOWING MAKES:

1 Acme, 1 Buick, 15 Cadillac, 4 Chalmers, 1 Cole, 2 Ford, 1 Franklin, 1 Locomobile, 5 Lozier, 1 Marquette, 2 Maxwell, 1 Michigan, 1 Moon, 1 Ohio, 1 Oldsmobile, 1 Studebaker, 1 Thomas, 1 White.

All cars will be disposed of separately, bids being received in each case.

### TERMS OF SALE.

The successful bidder on each automobile at the time of sale:

Shall pay the Auctioneer's fees. Shall pay a deposit of twenty-five per cent. in cash or certified check and the balance within five days of the date of sale.

No automobile shall be removed from the garage without the full amount of the bid being paid.

All automobiles must be removed within five (5) days from the date of sale. Failure to do so will mean the forfeiture of all deposits and the car or cars again resold for the benefit of the City.

All automobiles shall be removed from the Municipal Garage under the supervision and direction of a representative designated by the Commissioner of Plant and Structures.

All automobiles are to be sold to the highest bidder, providing a sufficient price is obtained; otherwise, the representative of the Commissioner of Plant and Structures will instruct the Auctioneer to withdraw the car from sale.

The Commissioner of Plant and Structures reserves the right to reject any or all bids.

Full information may be obtained at the Brooklyn Bridge Office, 179 Washington st., Brooklyn.

F. J. H. KRACKER, Commissioner. WILLIAM P. RAE, Auctioneer. o6,24

## SUPREME COURT — FIRST DEPARTMENT.

### Notice to File Claims.

In the Matter of the Application of The City of New York, relative to acquiring title wherever the same has not been heretofore acquired for the same purpose in fee, to the lands, tenements and hereditaments required for the opening and extending of THE SERVICE STREET located on the easterly side of Riverside Drive, extending from a point near West 168th street to a point near West 178th street, together with THE PUBLIC PARK intervening between the Service Street and Riverside Drive, in the Borough of Manhattan, City of New York.

NOTICE IS HEREBY GIVEN THAT BY AN order of the Supreme Court of the State of New York, First Judicial District, dated October 18, 1916, and duly entered and filed in the office of the Clerk of the County of New York on October 18, 1916, the application of The City of New York to have the compensation which should justly be made to the respective owners of the real property proposed to be taken in the above entitled proceeding ascertained and determined by the Supreme Court without a jury, and the cost of such improvement assessed by the Court in accordance with the resolution adopted by the Board of Estimate and Apportionment on the 9th day of June, 1916, was granted.

NOTICE IS FURTHER GIVEN THAT, pursuant to Section 1000 of the Greater New York Charter, as amended by Chapter 606 of the Laws of 1915, the map or survey of the land to be acquired in this proceeding has been duly filed in the office of the Clerk of the County of New York, and each and every party and person interested in the real property to be taken for the opening and extending of The Service Street located on the easterly side of Riverside Drive extending from a point near West 168th street to a point near West 178th street, together with the Public Park intervening between The Service Street and Riverside Drive, in the Borough of Manhattan, City of New York, having any claim or demand on account thereof, is hereby required to file his claim, duly verified, describing the real property which the claimant owns or in which he is interested and his post office address with the Clerk of the County of New York on or before the 24th day of November, 1916, and to serve on the Corporation Counsel of The City of New York at his office, Room 1557, 15th Floor, Municipal Building, Borough of Manhattan, City of New York, on or before the 24th day of November, 1916, a copy of such verified claim.

Dated, New York, October 21, 1916. LAMAR HARDY, Corporation Counsel, Municipal Building, Borough of Manhattan, City of New York. o21,n1

### Filing Preliminary Abstracts.

In the Matter of the Application of The City of New York, relative to acquiring title, wherever the same has not been heretofore acquired for the same purpose in fee, to the lands, tenements and hereditaments required for the opening and extending of WEST 239TH STREET from Broadway to Review place, in the 24th Ward, Borough of The Bronx, City of New York.

NOTICE IS HEREBY GIVEN TO ALL PERSONS interested in the above entitled proceeding, and to the owner or owners, occupant or occupants of all houses and lots and improved and unimproved lands affected thereby, and to all others whom it may concern, to wit:

First.—That the undersigned, Commissioners of Estimate, have completed their estimate of damage, and that all persons interested in this proceeding, or in any of the lands, tenements and hereditaments and premises affected thereby, having any objection thereto, do file their said objections in writing, duly verified, with them at their office, Room 1557, 15th Floor, Municipal Building, Chambers and Centre streets, in the Borough of Manhattan, in The City of New York, on or before the 9th day of November, 1916, and that the said Commissioners will hear parties so objecting, and for that purpose will be in attendance at their said office on the 13th day of November, 1916, at 2.30 o'clock p. m.

Second.—That the undersigned, Commissioner of Assessment, has completed his estimate of benefit and that all persons interested in this

proceeding, or in any of the lands, tenements and hereditaments and premises affected thereby, having any objection thereto, do file their said objections in writing, duly verified, with him at his office, Room 1557, 15th Floor, Municipal Building, Chambers and Centre Streets, in the Borough of Manhattan, in The City of New York, on or before the 9th day of November, 1916, and that the said Commissioner will hear parties so objecting, and for that purpose will be in attendance at his said office on the 14th day of November, 1916, at 2.30 o'clock p. m.

Third.—That the Commissioner of Assessment has assessed any or all such lands, tenements and hereditaments and premises as are within the area of assessment fixed and prescribed as the area of assessment for benefit by the Board of Estimate and Apportionment on the 22nd day of October, 1915, and that the said area of assessment includes all those lands, tenements and hereditaments and premises situate and being in the Borough of The Bronx, in The City of New York, which, taken together, are bounded and described as follows:

Bounded on the north by a line distant 100 feet northerly from and parallel with the northerly line of West 239th street, the said distance being measured at right angles to West 239th street; on the east by a line distant 100 feet easterly from and parallel with the easterly line of Review place, the said distance being measured at right angles to Review place; on the south by a line distant 100 feet southerly from and parallel with the southerly line of West 239th street, the said distance being measured at right angles to West 239th street, and on the west by the easterly line of Broadway.

Fourth.—That the abstracts of said estimate of damage and of said assessment for benefit, together with the damage and benefit maps, and also all the affidavits, estimates, proofs and other documents used by the Commissioners of Estimate and by the Commissioner of Assessment in making the same, have been deposited in the Bureau of Street Openings in the Law Department of The City of New York, Room 1529, 15th Floor, Municipal Building, Chambers and Centre streets, in the Borough of Manhattan, in said City, there to remain until the 13th day of November, 1916.

Fifth.—That, provided there be no objections filed to either of said abstracts, the reports as to awards and as to assessments for benefit herein will be presented for confirmation to the Supreme Court of the State of New York, First Department, at a Special Term thereof, Part III, to be held in the County Court House in the Borough of Manhattan, in The City of New York, on the 21st day of December, 1916, at the opening of the Court on that day.

Sixth.—In case, however, objections are filed to the foregoing abstracts of estimate and assessment, or to either of them, the motion to confirm the reports as to awards and as to assessments shall stand adjourned to the date to be hereafter specified in the notice provided in such cases to be given in relation to filing the final reports, pursuant to Sections 981 and 984 of the Greater New York Charter, as amended by Chapter 658 of the Laws of 1906.

Dated, New York, October 16, 1916. ABRAHAM M. SCHWARTZ, Chairman; JAMES J. McMAHON, CHAS. I. CAVANAGH, Commissioners of Estimate; ABRAHAM M. SCHWARTZ, Commissioner of Assessment. JOEL J. SQUIER, Clerk. o20,n6

### Hearings on Qualifications.

In the Matter of the Application of the Corporation Counsel of The City of New York for the appointment of Commissioners of Estimate and Assessment to ascertain and determine the compensation which should justly be made to owners abutting on WILLIAM AND NORTH WILLIAM STREETS who have filed claims with the Comptroller of The City of New York for damages for the closing of portions of said WILLIAM AND NORTH WILLIAM STREETS, in the Borough of Manhattan, City of New York, as shown by a map dated April 11, 1912, adopted by the Board of Estimate and Apportionment on the 12th day of May, 1912, and approved by the Mayor on the 22d day of May, 1912.

NOTICE IS HEREBY GIVEN THAT BY AN order of the Supreme Court of the State of New York, First Judicial District, dated October 16th, 1916, and duly entered and filed in the office of the Clerk of the County of New York on October 17, 1916, Benno Lewinson was appointed Commissioner of Estimate and Assessment in the above entitled proceeding in the place and stead of Charles H. Murray, deceased.

NOTICE IS FURTHER GIVEN THAT, pursuant to the said order bearing date October 16, 1916, and duly entered and filed in the office of the Clerk of the County of New York on October 17th, 1916, the said Benno Lewinson will attend at a Special Term, Part II, of the Supreme Court of the State of New York, First Judicial District, to be held in and for the County of New York, at the County Court House, in the Borough of Manhattan, in The City of New York, on the 31st day of October, 1916, at the opening of the Court on that day, or as soon thereafter as counsel can be heard thereon, for the purpose of being examined under oath by the Corporation Counsel of The City of New York, or by any other person having any interest in said proceeding, as to his qualifications to act as such Commissioner.

Dated, New York, October 19, 1916. LAMAR HARDY, Corporation Counsel, Municipal Building, Borough of Manhattan, City of New York. o19,30

### Filing Bill of Costs.

In the Matter of the Application of The City of New York, relative to acquiring title, wherever the same has not been heretofore acquired, to the lands, tenements and hereditaments required for the opening and extending of EAST 210TH STREET from Jerome avenue to Wayne avenue; WAYNE AVENUE, from Reservoir Avenue West to Gun Hill road; TRYON AVENUE, from Reservoir Oval West to Gun Hill road, all of which are in the Twenty-fourth Ward, Borough of The Bronx, City of New York.

NOTICE IS HEREBY GIVEN THAT THE supplemental and additional bill of costs, charges and expenses incurred by reason of the proceedings in the above-entitled matter will be presented for taxation to one of the Justices of the Supreme Court of the State of New York, First Department, at a Special Term thereof, Part I, to be held at the County Court House in the Borough of Manhattan, in The City of New York, on the 31st day of October, 1916, at 10.30 o'clock in the forenoon of that day, or as soon thereafter as Counsel can be heard thereon; and that the said bill of costs, charges and expenses has been deposited in the Office of the Clerk of the County of New York, there to remain for and during the space of ten days, as required by law.

Dated, New York, Oct. 18, 1916. PETER J. EVERETT, Commissioner of Assessment. JOEL J. SQUIER, Clerk. o18,28

In the Matter of the Application of The City of New York, relative to acquiring title wherever the same has not been heretofore acquired for the same purpose in fee to the lands, tenements and hereditaments required for the opening and extending of WEST 230TH STREET,

from Bailey avenue to Kingsbridge Terrace, in the 24th Ward, Borough of The Bronx, City of New York.

NOTICE IS HEREBY GIVEN THAT THE bill of costs, charges and expenses incurred by reason of the above entitled proceeding will be presented for taxation to one of the Justices of the Supreme Court of the State of New York, First Department, at a Special Term thereof, for the hearing of motions, to be held at the County Court House in the Borough of The Bronx, in The City of New York, on the 26th day of October, 1916, at 10.30 o'clock in the forenoon of that day, or as soon thereafter as Counsel can be heard thereon; and that the said bill of costs, charges and expenses has been deposited in the Office of the Clerk of the County of Bronx, there to remain for and during the space of ten days, as required by law.

Dated, New York, October 13, 1916. LAMAR HARDY, Corporation Counsel, Municipal Building, Borough of Manhattan, City of New York. o13,24

## SUPREME COURT — SECOND DEPARTMENT.

### Application to Amend Proceedings.

In the Matter of the Application of The City of New York, relative to amending its application heretofore made in the matter of the application of The City of New York relative to acquiring title wherever the same has not been heretofore acquired for the same purpose in fee to the lands, tenements and hereditaments required for the opening and extending of ROOSEVELT AVENUE, from Woodside avenue to Watergrade avenue; the PUBLIC PLACE bounded by Roosevelt avenue, Elmhurst avenue and Case street; the PUBLIC PLACE at the intersection of Roosevelt avenue with Louona avenue; the triangular area bounded by Roosevelt avenue, the easterly line of Vaux street and Woodside avenue; the triangular area bounded by Roosevelt avenue, the easterly line of Warner avenue and the southerly line of Aske street; SACKETT AVENUE, from Roosevelt avenue to 42d street, and LOUONA AVENUE where it adjoins the Public place at Roosevelt avenue, in the Second and Third Wards, Borough of Queens, City of New York, so as to conform to a map or plan adopted by the Board of Estimate and Apportionment on June 23, 1916, in which the lines of Roosevelt avenue and Amity street are radically changed in the sections extending from Prime street to Lawrence avenue; the proceeding as now amended providing for the acquisition of title to Roosevelt avenue, from Woodside avenue to a line passing through the angle points distant respectively 415.96 and 420.5 feet east of Hewitt avenue; together with the aforesaid Public places and triangular areas, and each of the remaining streets between the limits mentioned.

PURSUANT TO THE STATUTES IN SUCH cases made and provided, notice is hereby given that an application will be made to the Supreme Court of the State of New York, Second Judicial District, at a Special Term, for the hearing of motions, held in and for the County of Kings, at the County Court-house, in the Borough of Brooklyn, in the City of New York, on 25th day of October, 1916, at the opening of the Court on that day or as soon thereafter as counsel can be heard thereon for an order amending the proceeding entitled "In the Matter of the Application of The City of New York, relative to acquiring title wherever the same has not been heretofore acquired for the same purpose in fee to the lands, tenements and hereditaments required for the opening and extending of Roosevelt avenue, from Woodside avenue to Watergrade avenue; the Public place bounded by Roosevelt avenue, Elmhurst avenue and Case street; the Public place at the intersection of Roosevelt avenue with Louona avenue; the triangular area bounded by Roosevelt avenue, the easterly line of Vaux street and Woodside avenue; the triangular area bounded by Roosevelt avenue, the easterly line of Warner avenue and the southerly line of Aske street; Sackett avenue, from Roosevelt avenue to 42d street; and Louona avenue where it adjoins the Public place at Roosevelt avenue, in the Second and Third Wards, Borough of Queens, City of New York," and the petition and order appointing Commissioners of Estimate and a Commissioner of Assessment in said proceeding heretofore duly entered and filed in the office of the Clerk of the County of Queens on the 19th day of August, 1912, so as to conform to a map or plan adopted by the Board of Estimate and Apportionment on June 23, 1916, in which the lines of Roosevelt avenue and Amity street are radically changed in the sections extending from Prime street to Lawrence avenue; the proceeding as now amended providing for the acquisition of title to Roosevelt avenue, from Woodside avenue to a line passing through the angle points distant respectively, 415.96 and 420.5 feet east of Hewitt avenue; together with the aforesaid Public places and triangular areas, and each of the remaining streets between the limits mentioned.

The amended technical description of the property to be acquired is as follows:

Parcel "A." Beginning at a point formed by the intersection of the northerly line of Roosevelt avenue with the northeasterly line of old Woodside avenue, which point is located on the northerly line of Roosevelt avenue 37.96 feet westerly from the intersection of the easterly line of Wright place with the northerly line of Roosevelt avenue. Running thence easterly for 8,162.11 feet along the northerly line of Roosevelt avenue to the westerly line of Elmhurst avenue; thence southerly, deflecting to the right 121° 52' 48" for 122.48 feet along the westerly line of Elmhurst avenue to the northerly line of Case street; thence westerly, deflecting to the right 96° 18' 30" for 38.83 feet to the prolongation of the southerly line of Roosevelt avenue; thence westerly, deflecting to the left 38° 11' 18" for 7,778.10 feet along the southerly line of Roosevelt avenue to the easterly line of Vaux street; thence southerly, deflecting to the left 63° 14' 15" for 59.28 feet along the easterly line of Vaux street to the northeasterly line of old Woodside avenue; thence northwesterly, deflecting to the right for 293.89 feet along the northeasterly line of old Woodside avenue to the point or place of beginning.

Parcel "B." Beginning at the angle point in the northerly line of Roosevelt avenue 415.96 feet easterly from the easterly line of Hewitt avenue; running thence southerly for 80.13 feet to the angle point in the southerly line of Roosevelt avenue, west of Prime street; thence westerly, deflecting to the right 93° 15' 03" for 6,382.28 feet along the southerly line of Roosevelt avenue to the westerly line of Louona avenue; thence northerly, deflecting to the right 125° 45' 00" for 158.40 feet along the westerly line of Louona avenue to the southerly line of Roosevelt avenue; thence westerly, deflecting to the left 112° 12' 03" for 2,889.78 feet along the southerly line of Roosevelt avenue to the southeasterly line of Warner avenue; thence southwesterly, deflecting to the left 51° 48' 42" for 116.56 feet along the southeasterly line of Warner avenue to the southerly line of Aske street; thence northwesterly, deflecting to the right 90° for 148.19 feet along the southwesterly line of Aske street to the southerly line of Roosevelt avenue; thence

westerly, deflecting to the left 38° 11' 18" for 639.70 feet along the southerly line of Roosevelt avenue to the easterly line of old Elmhurst avenue; thence northerly, deflecting to the right 121° 52' 48" for 94.21 feet along the easterly line of old Elmhurst avenue to the northerly line of Roosevelt avenue; thence easterly, deflecting to the right 58° 07' 12" for 2,436.08 feet along the northerly line of Roosevelt avenue to the northerly line of Sackett street; thence easterly, deflecting to the left 13° 32' 57" for 177.12 feet along the northerly line of Sackett street; thence southerly, deflecting to the right 87° 27' 07" for 43.19 feet to the northerly line of Roosevelt avenue; thence easterly, deflecting to the left 73° 54' 10" for 1,587.24 feet along the northerly line of Roosevelt avenue; thence easterly for 5,742.25 feet along the northerly line of Roosevelt avenue to the angle point 415.96 feet east of the easterly line of Hewitt avenue, the point or place of beginning.

The property affected by the above proceeding is located in Blocks Nos. 916, 917, 919, 3089, 3094, 3096, 3101, 3106, 3111, 3113, 3118, 3120, 3125, 1737, 1736, 1731 to 1735 inclusive, 1714 to 1730 inclusive, 1712, 1711, 1708, 1706, 1707, 3294, 3295, 3299, 3300, 3307, 3612 to 3620 inclusive, 3591, 3605 to 3611 inclusive, 3308, 3297, 3296, 3289 to 3293 inclusive, 3286, 3285, 3276, 3275, 3274, 3270, 3269, 3262, 3261, 3260, 3251, 1741 to 1750 inclusive, 3129, 3126, 3124, 3121, 3117, 3114, 3110, 3107, 3102, 3093, 3088, 918 of the Land Map of The City of New York, Borough of Queens.

Roosevelt avenue, extending from Woodside avenue to a line passing through the angle points distant respectively 415.96 feet and 420.5 feet east of Hewitt avenue, together with the Public place bounded by Roosevelt avenue, Elmhurst avenue and Case street; the Public place at the intersection of Roosevelt avenue with Louona avenue; the triangular area bounded by Roosevelt avenue, the easterly line of Vaux street and Woodside avenue; the triangular area bounded by Roosevelt avenue, the easterly line of Warner avenue and the southerly line of Aske street; Sackett street, extending from Roosevelt avenue to 42nd street and Louona avenue, where it adjoins the Public place at Roosevelt avenue, in the Second Ward, Borough of Queens, City of New York, is laid down upon the following Final Maps of the Borough of Queens:

Section No. 10: Adopted by the Board of Estimate and Apportionment, Nov. 2, 1911; approved by Mayor, Nov. 18, 1911; filed at Borough President's Office, Queens, Feb. 28, 1912; filed at County Clerk's Office, Queens, Feb. 26, 1912; filed at Corporation Counsel's Office, Feb. 27, 1912. Section No. 19: Adopted by Board of Estimate and Apportionment, June 17, 1910; approved by Mayor, June 24, 1910; filed at Borough President's Office, Queens, Aug. 23, 1910; filed at County Clerk's Office, Queens, Aug. 23, 1910; filed at Corporation Counsel's Office, Oct. 24, 1910. Section No. 20: Adopted by Board of Estimate and Apportionment, July 1, 1910; approved by Mayor, July 13, 1910; filed at Borough President's Office, Queens, Oct. 29, 1910; filed at County Clerk's Office, Queens, Oct. 29, 1910; filed at Corporation Counsel's Office, Oct. 24, 1910. Section No. 25: Adopted by Board of Estimate and Apportionment, June 17, 1910; approved by Mayor, June 24, 1910; filed at Borough President's Office, Queens, Oct. 29, 1910; filed at County Clerk's Office, Queens, Oct. 29, 1910; filed at Corporation Counsel's Office, Oct. 24, 1910. Section No. 24: Adopted by Board of Estimate and Apportionment, Jan. 26, 1911; approved by Mayor, Feb. 3, 1911; filed at Borough President's Office, Queens, April 7, 1911; filed at County Clerk's Office, Queens, April 6, 1911; filed at Corporation Counsel's Office, April 5, 1911. Section No. 39: Adopted by the Board of Estimate and Apportionment, Dec. 14, 1911; approved by Mayor, Dec. 21, 1911; filed at Borough President's Office, Queens, April 10, 1912; filed at County Clerk's Office, Queens, April 5, 1912; filed at Corporation Counsel's Office, April 6, 1912.

—and also upon map showing a change in the street system heretofore laid out within the territory bounded by Alburts avenue, Lake street, Louona avenue, Way avenue, and Roosevelt avenue, in the Second Ward, dated April 8, 1912; approved by the Board of Estimate and Apportionment and by the Mayor June 13, 1912, and filed at the offices of the President of the Borough of Queens, the County Clerk of Queens County at Jamaica, and the Corporation Counsel of The City of New York on June 21, 1912, and also upon a map of Roosevelt avenue, from 8th street to Trimble place, and from Prime street to Flushing River; approved by the Board of Estimate and Apportionment and the Mayor June 13, 1912, and filed at the offices of the President of the Borough of Queens, the County Clerk of Queens County at Jamaica, and the Corporation Counsel of The City of New York on June 21, 1912, and on Alteration Map of territory bounded by Hewitt avenue, Ferguson street, etc., approved by the Board of Estimate and Apportionment June 23, 1916, copies of which were filed at the office of the County Clerk of Queens County at Jamaica September 27, 1916, at the office of the President of the Borough of Queens September 26, 1916, and at the office of the Corporation Counsel of The City of New York September 26, 1916.

The Board of Estimate and Apportionment by a resolution adopted on the 27th day of July, 1916, duly determined that the area of assessment for benefit in this amended proceeding be fixed and determined to be as follows:

Beginning at a point on a line midway between 3rd street and 4th street, distant 100 feet northerly from the northerly line of Stryker avenue, the said distance being measured at right angles to Stryker avenue, and running thence eastwardly and parallel with Stryker avenue to the intersection with the prolongation of a line midway between Fillmore avenue and Polk avenue; thence eastwardly along the said line midway between Fillmore avenue and Polk avenue, and along the prolongations of the said line, to a point distant 100 feet northerly from the northerly line of Polk avenue as this street is laid out easterly from Junction avenue, the said distance being measured at right angles to Polk avenue; thence eastwardly and always distant 100 feet northerly from and parallel with the northerly line of Polk avenue to the intersection with the prolongation of a line midway between Coman street and Polk avenue; thence eastwardly along the said line midway between Coman street and Polk avenue and the prolongations thereof to the intersection with the easterly line of Prime street; thence eastwardly at right angles to Prime street to the intersection with the westerly right-of-way line of the Whitestone Division of the Long Island Railroad; thence southwardly and westwardly along the westerly and northerly right-of-way lines of the Whitestone Division and of the Flushing and North Side Division of the Long Island Railroad to the intersection with the prolongation of a line distant 100 feet easterly from and parallel with the easterly line of Peartree avenue as this street is laid out where it adjoins Roosevelt avenue, the distance being measured at right angles to Peartree avenue; thence northwardly along the prolongation of the said line parallel with Peartree avenue to the intersection with the prolongation of a line distant 100 feet southerly from and parallel with the southerly line of Kingsland avenue as this street is laid out westerly from Peartree avenue, the said distance being measured at right angles to Kingsland avenue; thence westwardly along the said line parallel with Kingsland avenue and along the prolongation of the said line to the intersection with a line distant 100 feet easterly from and



parallel with the easterly line of 42d street, the said distance being measured at right angles to 42d street; thence northwardly along the said line parallel with 42d street to the intersection with a line distant 100 feet southerly from and parallel with the southerly line of Hunt street, the said distance being measured at right angles to Hunt street; thence westwardly along the said line parallel with Hunt street to the intersection with a line distant 100 feet easterly from and parallel with the easterly line of Van Dine street, the said distance being measured at right angles to Van Dine street; thence northwardly along the said line parallel with Van Dine street to the intersection with a line always distant 100 feet southerly from and parallel with the southerly line of Roosevelt avenue, the said distance being measured at right angles to Roosevelt avenue; thence westwardly along the said line parallel with Roosevelt avenue to the intersection with the prolongation of a line distant 100 feet northerly from and parallel with the northerly line of Grout avenue as this street is laid out between 3d street and 4th street, the said distance being measured at right angles to Grout avenue; thence westwardly along the said line parallel with Grout avenue and along the prolongation of the said line to the intersection with a line midway between 3d street and 4th street; thence northwardly along a line always midway between 3d street and 4th street to the point or place of beginning.

Dated, New York, October 13, 1916.  
LAMAR HARDY, Corporation Counsel, Municipal Building, Borough of Manhattan, City of New York. o13,24

In the Matter of the Application of The City of New York, relative to amending its application heretofore made in the Matter of the Application of The City of New York, relative to acquiring title wherever the same has not been heretofore acquired for the same purpose in fee to the lands, tenements and hereditaments required for the opening and extending of NAGY STREET, between Metropolitan avenue and Grand street, in the Second Ward, Borough of Queens, City of New York, so as to conform to a map or plan adopted by the Board of Estimate and Apportionment April 28, 1916, and approved by the Mayor on May 17, 1916, in which the said Nagy street as originally laid out between Jansen avenue and Grand street is discontinued, and in this section is deflected to the east and carried to an intersection with Grand street along radically different lines; the proceeding as now amended providing for the acquisition of title to Nagy street, from Jansen avenue to Metropolitan avenue, as Nagy street is now laid out upon the map or plan of The City of New York.

PURSUANT TO THE STATUTES IN SUCH cases made and provided, notice is hereby given that an application will be made to the Supreme Court of the State of New York, Second Judicial District, at a Special Term, for the hearing of motions, held in and for the County of Kings, at the County Court-house, in the Borough of Brooklyn, in The City of New York, on 25th day of October, 1916, at the opening of the Court on that day, or as soon thereafter as counsel can be heard thereon, for an order amending the proceeding entitled "In the Matter of the Application of The City of New York relative to acquiring title wherever the same has not been heretofore acquired for

the same purpose in fee to the lands, tenements and hereditaments required for the opening and extending of Nagy street, between Metropolitan avenue and Grand street, in the Second Ward, Borough of Queens, City of New York," and the petition and order appointing Commissioners of Estimate and a Commissioner of Assessment in said proceeding heretofore duly entered and filed in the office of the Clerk of the County of Queens on the 23d day of November, 1911, so as to conform to a map or plan adopted by the Board of Estimate and Apportionment April 28, 1916, and approved by the Mayor on May 17, 1916, in which the said Nagy street as originally laid out between Jansen avenue and Grand street is discontinued, and in this section is deflected to the east and carried to an intersection with Grand street along radically different lines, the proceeding as now amended providing for the acquisition of title to Nagy street, from Jansen avenue to Metropolitan avenue, as said Nagy street is now laid out upon the map or plan of The City of New York.

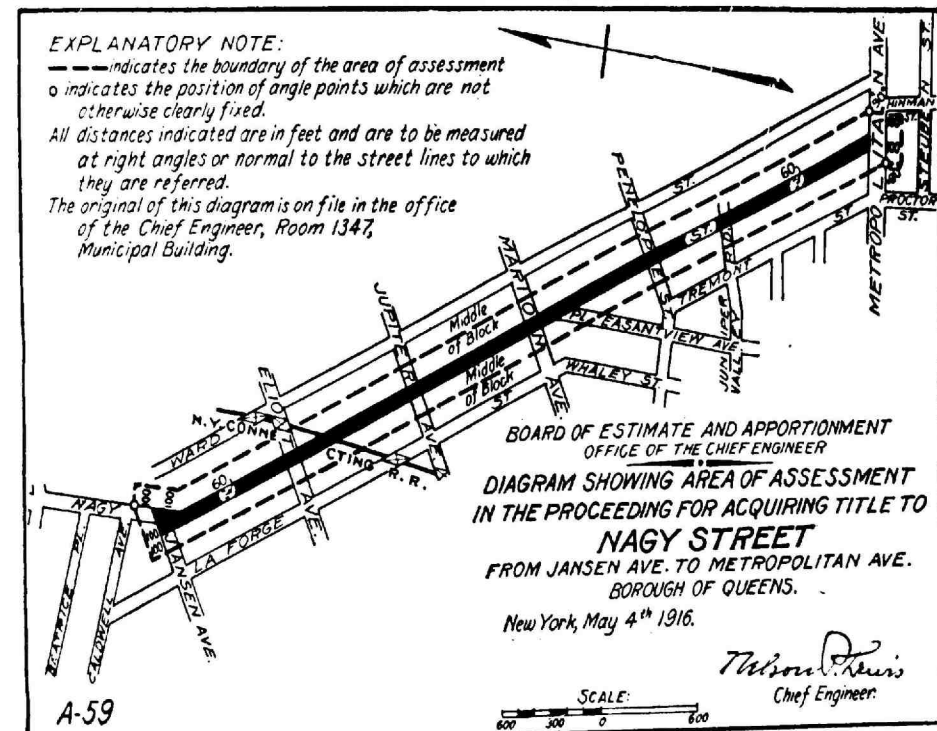
The lines as amended are shown as follows: Beginning at a point formed by the intersection of the westerly line of Nagy street with the northerly line of Jansen avenue; running thence easterly for 133.41 feet along the northerly line of Jansen avenue to the easterly line of Nagy street; thence southerly, deflecting to the right 120° 21' 17" for 145.28 feet along the easterly line of Nagy street; thence deflecting to the left 30° 21' 17" for 4,642.72 feet along the easterly line of Nagy street to the northerly line of old Metropolitan avenue; thence westerly, deflecting to the right 113° 33' 06" for 65.45 feet along the northerly line of old Metropolitan avenue to the westerly line of Nagy street; thence northerly 4,741.93 feet along the westerly line of Nagy street to the northerly line of Jansen avenue, the point or place of beginning.

Nagy street, extending from Metropolitan avenue to Jansen avenue, in the Second Ward, Borough of Queens, City of New York, is laid down upon the following sections of the Final Maps of the Borough of Queens:

Section No. 28: Adopted by Board of Estimate and Apportionment, Jan. 15, 1909; approved by Mayor, Jan. 21, 1909; filed at Borough President's Office, Aug. 13, 1909; filed at County Clerk's Office, Queens, Aug. 10, 1909; filed at Corporation Counsel's Office, Aug. 9, 1909. Section No. 35: Adopted by Board of Estimate and Apportionment, July 1, 1910; approved by Mayor, July 13, 1910; filed at Borough President's Office, Queens, April 7, 1911; filed at County Clerk's Office, Queens, April 6, 1911; filed at Corporation Counsel's Office, April 5, 1911.

as amended by a map of the territory bounded by Grand street, Nagy street, Nassau avenue, Greiffenberg street, etc., approved by the Board of Estimate and Apportionment April 28, 1916, by the Mayor May 17, 1916, copies of which were filed at the office of the County Clerk of Queens County at Jamaica on the 18th day of September, 1916, at the office of the Corporation Counsel of The City of New York on the 19th day of September, 1916, at the office of the President of the Borough of Queens on the 19th day of September, 1916.

The Board of Estimate and Apportionment by a resolution adopted on the 23d day of June, 1916, duly determined that the area of assessment for benefit in this amended proceeding be fixed and determined to be as shown on the following diagram:



Dated, New York, October 13, 1916.  
LAMAR HARDY, Corporation Counsel, Municipal Building, Borough of Manhattan, City of New York. o13,24

#### Filing Preliminary Abstracts.

In the Matter of the Application of The City of New York, relative to acquiring title wherever the same has not been heretofore acquired for the same purpose in fee, to the lands, tenements and hereditaments required for the opening and extending of AVENUE Q, from Stillwell avenue to Gravesend avenue, and from Ocean Parkway to the westerly line of East 12th street, excepting the right-of-way of the New York and Sea Beach Railroad; WEST 7TH STREET, from Avenue Q to Kings Highway; WEST 8TH STREET, from Avenue Q to Kings Highway, and WEST 9TH STREET, from Avenue Q to Kings Highway, in the 30th and 31st Wards, Borough of Brooklyn, The City of New York.

NOTICE IS HEREBY GIVEN TO ALL PERSONS interested in the above-entitled proceeding, and to the owner or owners, occupant or occupants, of all houses and lots and improved and unimproved lands affected thereby, and to all others whom it may concern, to wit:

First—That the undersigned, Commissioners of Estimate, have completed their estimate of damage, and that all persons interested in this proceeding, or in any of the lands, tenements and hereditaments and premises affected thereby, having any objection thereto, do file their said objections in writing duly verified, with them at their office, No. 166 Montague street, in the Borough of Brooklyn, in The City of New York, on or before the 8th day of November, 1916, and that the said Commissioners will hear parties so objecting, and for that purpose will be in attendance at their said office on the 9th day of November, 1916, at 2 o'clock p. m.

Second—That the undersigned, Commissioner of Assessment, has completed his estimate of benefit and that all persons interested in this proceeding, or in any of the lands, tenements and hereditaments and premises affected thereby, having any objection thereto, do file their said objections in writing, duly verified, with him at his office, No. 166 Montague street, in the Borough of Brooklyn, in The City of New York, on or before the 8th day of November, 1916, and that the said Commissioner will hear parties so objecting, and for that purpose will be in attendance at his said office on the 10th day of November, 1916, at 2 o'clock p. m.

Third—That the Commissioner of Assessments

has assessed any or all of such lands, tenements and hereditaments and premises as are within the area of assessment fixed and prescribed as the area of assessment for benefit by the Board of Estimate and Apportionment on the 29th day of November, 1911, and that the said area of assessment includes all those lands, tenements and hereditaments and premises situate and being in the Borough of Brooklyn, in The City of New York, which, taken together, are bounded and described as follows, viz:

1. Bounded on the north by a line midway between Avenue P and Avenue Q and by the prolongation of the said line; on the east by a line midway between East 2d street and East 3d street; on the south by a line midway between Avenue Q and Avenue R as these streets are laid out adjoining Stillwell avenue, and by the prolongations of the said line; and on the west by a line distant 100 feet westerly from and parallel with the westerly line of Stillwell avenue, the said distance being measured at right angles to Stillwell avenue.

2. Bounded on the north by a line midway between Avenue P and Avenue Q; on the east by a line always distant 100 feet easterly from and parallel with the easterly line of East 12th street, the said distance being measured at right angles to East 12th street; on the south by a line midway between Avenue Q and Avenue R as these streets are laid out between Ocean Parkway and East 7th street and by the prolongations of the said line; and on the west by a line midway between East 5th street and Ocean Parkway.

Fourth—That the abstracts of said estimate of damage and of said assessment for benefit, together with the damage and benefit maps, and also all the affidavits, estimates, proofs and other documents used by the Commissioners of Estimate and by the Commissioner of Assessment in making the same, have been deposited in the Bureau of Street Openings in the Law Department of The City of New York, No. 166 Montague street, in the Borough of Brooklyn, in said City, there to remain until the 17th day of November, 1916.

Fifth—That, provided there be no objections filed to either of said abstracts, the reports as to awards and as to assessments for benefit herein will be presented for confirmation to the Supreme Court of the State of New York, Second Department, at a Special Term thereof, to be held in the County Court House in the Borough of Brooklyn, in The City of New York, on the 20th day of December, 1916, at the opening of the Court on that day.

Sixth—In case, however, objections are filed to the foregoing abstracts of estimate and assessment, or to either of them the motion to confirm the reports as to awards and as to assessments shall stand adjourned to the date to be hereafter specified in the notice provided in such cases to be given in relation to filing the final reports, pursuant to Sections 981 and 984 of the Greater New York Charter, as amended by Chapter 658 of the Laws of 1906.

Dated, New York, October 18, 1916.  
FRANCIS X. CARMODY, WALTER F. CLAYTON, F. A. M. BURRELL, Commissioners of Estimate; FRANCIS X. CARMODY, Commissioner of Assessment.  
ANDREW C. TROY, Clerk. o18,n3

#### DEPARTMENT OF TAXES AND ASSESSMENTS.

##### PROPERTY OWNERS, NOTICE!

The annual Record of the Assessed Valuation of Real Estate in The City of New York for 1917 will be open for inspection, examination, and correction from

**OCTOBER 2 until, but not including, NOVEMBER 16, 1916.**

The annual Record of Assessed Valuation of Personal Estate for The City of New York for 1917 will be open for inspection, examination and correction from

**OCTOBER 2 until, but not including, DECEMBER 1, 1916.**

During the time the books are open for public inspection application may be made to the Department of Taxes and Assessments by any person or corporation claiming to be aggrieved by the assessed valuation to have it corrected.

Applications for the reduction of Real Estate assessments must be made in writing and should be upon blanks furnished by the Department.

Applications for the correction of the Personal assessments of corporations must be filed at the main office in the Borough of Manhattan. Applications in relation to the assessed valuation of Personal Estate must be made by the person assessed at the office of the Department, in the Borough where such person resides, and in case of a non-resident carrying on business in the City of New York, at the office of the Department in the Borough where such place of business is located, between the hours of 10 a. m. and 2 p. m., except on Saturdays, when all applications must be made between 10 a. m. and 12 noon.

##### LOCATION OF OFFICES.

Manhattan—Main Office, Municipal Building, Ninth Floor.  
Bronx—Bergen Building, Tremont and Arthur avenues.  
Brooklyn—Offerman Building, Duffield and Fulton sts.  
Queens—Court House Square, L. I. City.  
Richmond—Borough Hall, New Brighton, S. I.  
LAWSON PURDY, President; JOHN I. HALERAN, CHAS. T. WHITE, COLLIN H. WOODWARD, ARDOLPH L. KLINE, FRED. ERIC B. SHIPLEY, JOHN J. KNEWITZ, Commissioners. s27,d2

#### NOTICE TO BIDDERS AT SALES OF OLD BUILDINGS, ETC.

TERMS AND CONDITIONS UNDER WHICH BUILDINGS, ETC., WILL BE SOLD FOR REMOVAL FROM CITY PROPERTY.

THE BUILDINGS AND APPURTENANCES thereto will be sold to the highest bidder, who must pay cash or certified check, drawn to the order of the Comptroller of The City of New York, and must also give a certified check or cash in half the amount of the purchase price as security for the faithful performance of the terms and conditions of the sale. Where the amount of the purchase price does not equal or exceed the sum of \$50, the sum of \$50 will be the amount of the security to be deposited. This security may at any time after the expiration of the contract period be applied by the City to the cost of completing any of the work required under the contract, but unfinished at the expiration of the contract period.

The purchaser shall not lease, occupy, cause or permit the building or buildings, etc., purchased by him to be used or occupied for any purpose other than that of their speedy removal nor shall he collect any rental or other revenue for the use of either the land or the buildings, etc., situated thereon. The breach of either or any of these conditions shall forthwith void the sale and cause immediate forfeiture of the purchase money and the security deposited for the faithful performance of the conditions of the sale. The placing therein or permitting the occupancy of any such building by any tenant free, for rent or otherwise, excepting the necessary watchman or the workmen engaged in the actual demolition thereof, shall of itself be a breach of the above conditions of sale.

The sale will be as of the condition of the property on date of delivery thereof to the purchaser. The City of New York will not be responsible for any change or loss which may occur in the condition of the buildings, or their appurtenances between the time of the sale thereof and the time of delivering possession to the purchaser, after being properly vacated of all tenants. The sale and delivery to purchaser will be made as nearly together as the circumstances of vacating the structures of their tenants will permit.

All the material of the buildings, sheds, walks, structures and cellars of whatsoever nature, with their exterior and interior fixtures, appurtenances and foundations of all kinds, except the exterior walls of the buildings and their foundations and the sidewalks and curb in front of said buildings, extending within the described area, shall be torn down and removed from the premises. None of the dirt, debris or waste resulting from demolition shall be allowed to remain on the premises, except old mortar or plaster only, which may be left, but not higher at any point than two feet below the curb opposite that point. The exterior walls and their foundations shall be taken down only to a plane whose elevation shall be the level of the curb in front of the building. Where there is no curb the elevation of the surrounding ground shall be considered curb level. All wells, cesspools, sinks, etc., existing on the property must be filled to the level of the surrounding ground with clean earth.

The purchaser at the sale shall also withdraw and remove all abandoned water taps and old service mains, and in place thereof cause to be inserted a brass plug in the main water pipe in the street, in compliance with the rules and regulations of the Department of Water Supply, Gas and Electricity, and furnish the Department of Finance with a certificate from the Department of Water Supply, Gas and Electricity that this has been performed.

The purchaser at the sale shall also remove all house sewer connections to the main sewer in the street and the openings of the main sewer in street shall be properly closed in compliance with the directions of the Bureau of Sewers in the Borough in which the buildings are situated, and furnish the Department of Finance with a certificate from the Bureau of Sewers that this has been properly performed.

The permit for all opening in the street to be obtained by and at the expense of the purchaser of the building.

Failure to remove said buildings, appurtenances, or any part thereof, within thirty days from the day of possession will work forfeiture of ownership of such buildings, appurtenances or portions as shall then be left standing, together with all moneys paid by said purchaser on account thereof at the time of the sale, and the bidder's assent to the above conditions being understood to be implied by the act of bidding, and The City of New York will, without notice to the purchaser, cause the same to be removed, and the cost and expense thereof charged against the security above mentioned.

The work of removal must be carried on in every respect in a thorough and workmanlike manner, and must be completed within thirty days from the day of possession, and the successful bidder will provide and furnish all materials of labor and machinery necessary thereto, and will place proper and sufficient guards and fences and warning signs by day and night for the prevention of accidents, and will indemnify and save harmless The City of New York, its officers, agents and servants, and each of them, against any and all suits and actions, claims and demands of every name and description brought against it, them or any of them, and against and from all damage and costs to which it, they or any of them be put by reason of injury to the person or property of another, resulting from negligence or carelessness in the performance of the work, or in guarding the same, or from any improper or defective materials or machinery, implements or appliances used in the removal of said buildings.

Where party walls are found to exist between buildings purchased by different bidders, the materials of said party walls shall be understood to be equally divided between the separate purchasers. Party walls and fences, when existing against adjacent property not sold, shall not be taken down. All furnishings, plaster, chimneys, projecting brick, etc., on the faces of such party walls are to be taken down and removed. The walls shall be made permanently self-supporting, beam holes, etc., bricked up, and the wall pointed and made to exclude wind and rain and present a clean exterior. The roofs and adjacent buildings shall be properly flashed and painted and made watertight where they have been disturbed by the operations of the Contractor.

No buildings, parts of buildings, fixtures or machinery sold for removal under these terms and conditions, shall in any case be re-located or re-erected within the lines of any proposed street or other public improvement, and if any such buildings, parts of buildings, fixtures or machinery, etc., shall be re-located or re-erected within the lines of any proposed street or other public improvement, title thereto shall thereupon become vested in The City of New York and a resale at public or private sale may be made in the same manner as if no prior sale thereof had been made.

The Comptroller of The City of New York reserves the right on the day of sale to withdraw from sale any of the buildings, parts of buildings and machinery included therein, or to reject any and all bids; and he it further

Resolved, That while the said sale is held under the supervision of the Commissioners of the Sinking Fund, the Comptroller is authorized to cause the sale to be advertised and to direct the sale thereof as financial officer of the City.

#### PROPOSALS FOR BIDS AND ESTIMATES FOR THE CITY OF NEW YORK.

##### NOTICE TO CONTRACTORS.

##### GENERAL INSTRUCTIONS TO BIDDERS.

The person or persons making a bid or estimate for any services, work, materials or supplies for The City of New York, or for any of its departments, bureaus or officers, shall furnish the same in a sealed envelope, indorsed with the title of the supplies, materials, work or services for which the bid or estimate is made, with his or their name or names and the date of presentation to the President or Board or to the head of the Department at his or its office, on or before the date and hour named in the advertisement for the same, at which time and place the estimates received will be publicly opened by the President or Board or head of said Department and read, and the award of the contract made according to law as soon thereafter as practicable.

Each bid or estimate shall contain the name and place of residence of the person making the same, and names of all persons interested with him therein, and, if no other person be so interested, it shall distinctly state that fact; also, that it is made without any connection with any other person making an estimate for the same purpose, and is in all respects fair and without collusion or fraud, and that no member of the Board of Aldermen, head of a department, chief of a bureau, deputy thereof, or clerk therein, or other officer of The City of New York, is, shall be or become interested, directly or indirectly, as contracting party, partner, stockholder, surety or otherwise in or in the performance of the contract, or in the supplies, work or business to which it relates, or in any portion of the profits thereof. The bid or estimate must be verified by the oath, in writing, of the party or parties making the estimate that the several matters stated therein are in all respects true.

No bid or estimate will be considered unless as a condition precedent to the reception or consideration of any proposal, it be accompanied by a certified check upon one of the State or National banks of The City of New York, drawn to the order of the Comptroller, or money or corporate stock or certificates of indebtedness of any nature issued by The City of New York, which the Comptroller shall approve as of equal value with the security required in the advertisement to the amount of not less than three nor more than five per centum of the amount of the bond required, as provided in section 420 of the Greater New York Charter.

The amount shall be as specified in the proposals or instructions to bidders and shall not be in excess of 5 per cent.

The certified check or money should not be inclosed in the envelope containing the bid or estimate, but should be either inclosed in a separate envelope addressed to the head of the Department, President or Board, or submitted personally upon the presentation of the bid or estimate.

For particulars as to the quantity or quality of the supplies, or the nature and extent of the work, reference must be made to the specifications, schedules, plans, etc., on file in the said office of the President, Board or Department.

No bid shall be accepted from or contract awarded to any person who is in arrears to The City of New York upon debt or contract, or who is a defaulter, as surety or otherwise, upon any obligation of the City.

The contract must be bid for separately. The right is reserved in each case to reject all bids or estimates if it is deemed to be for the interest of the City so to do.

Bidders will write out the amount of their bids or estimates in addition to inserting the same in figures.

Bidders are requested to make their bids or estimates upon the blank forms prepared and furnished by the City, a copy of which, with the proper envelope in which to inclose the bid, together with a copy of the contract, including the specifications, in the form approved by the Corporation Counsel, can be obtained upon application therefor at the office of the Department for which the work is to be done. Plans and drawings of construction work may also be seen there.