

Open Data for All 2020 Report

OPEN DATA CONNECTING NEW YORKERS



Open Data for All 2020 Report

OPEN DATA CONNECTING NEW YORKERS

NYC OpenData

NYC
Analytics

NYC
DOITT
Information
Technology &
Telecommunications

The New York City Open Data Team is made up of two departments operating in tandem: The Mayor's Office of Data Analytics (MODA), led by Chief Analytics Officer and Chief Open Platform Officer Kelly Jin; and the Department of Information Technology and Telecommunications (DoITT), led by Chief Information Officer and DoITT Commissioner Jessica Tisch. MODA applies strategic analytical thinking to data to help city agencies deliver services more equitably and effectively, promotes the use of Open Data both within government and in the broader community, and works to make this data more useful and usable. DoITT provides for the sustained, efficient, and effective delivery of IT services, infrastructure, and telecommunications, and administers the content on the Open Data Portal and implements technical solutions to automate the extraction, translation and loading workflows of the City's public data. Each City agency also has an Open Data Coordinator, who serves as the main point of contact for the Open Data Team and the public, and works to identify, document, structure, and manage the agency's public datasets.

Acknowledgements

There are so many individuals and organizations that are responsible for the continued success of the NYC Open Data program, and this is only a small sampling of those whose hard work and dedication was vital to this year's efforts to make "Open Data for All." We are especially grateful to all of the Open Data Coordinators and everyone who has used Open Data, groups that are both too numerous to list here:

Open Data Week 2020 Partners

AidData	NYC Department of Environmental Protection
Australian Smart Communities Association	NYC Department of Health and Mental Hygiene
BetaNYC	NYC Geospatial Information Systems and Mapping Organizations (GISMO)
Brooklyn Law School	NYC Mayor's Office for Economic Opportunity
Brooklyn Public Library	NYC Mayor's Office for People with Disabilities
Center for International Earth Science Information Network at Columbia University	NYC Parks
Citizens' Committee for Children	NYC Planning Labs
City College of New York: Sustainability in the Urban Environment Program	NYC Taxi & Limousine Commission
Civic Hall	NYU Center for Urban Science and Progress
Cloudera Foundation	Open Data Australia
College of Staten Island Tech Incubator	OpenAQ
Cornell Database Group	Pratt Center for Community Development
Data Through Design	Public Lab
DataKind	Queens Library
First Star CSI Academy	Reaktor
Flatiron School	Reboot
Lehman College Bronx Business Tech Incubator	Silicon Harlem
Localize	Sonoma Technology, Inc.
Lylas	Staten Island Software Engineering Meetup
Manhattan Borough President's Office	The GovLab
Mayor's Office of Information Privacy	Two Sigma Data Clinic
Measure of America	Tyler Technologies' Data & Insights Division
Museum of the City of New York	Urban Archive
New York Legal Hackers	WallPlay
New York Public Library	

Open Data Advisory Council Members

Aileen Gemma Smith - CEO, Vizalytics	Kai Falkenberg - 1st Amendment lawyer, Lecturer in Law, Columbia, Former 1st Dep Comm'r, Mayor's Office of Media & Entertainment
Andrew Rasiej - Founder, Civic Hall, Personal Democracy Forum Founder, NY Tech Alliance Chairman	Kathy Zhang - Founder, Mobility Futures
Emeritus, Mouse.org Founder	Leigh Tami - Director of Data Analytics, NYC Parks
Asher Ross - Data Director, Mayor's Community Affairs Unit	Lynn Seirup - Director of Enterprise Data Management, NYC Planning
Ben Wolcott - Manager of Evaluation and Research, Make the Road New York	Marc DaCosta - Co-founder and Chairman, Enigma
Cea Weaver - Campaign Coordinator, NYS Tenants and Neighbors	Noel Hidalgo - Executive Director, BetaNYC
Clayton Banks - Co-founder and CEO, Silicon Harlem	Rachael Weiss Riley - Director, Two Sigma Data Clinic
Dan Kass - Co-Founder, JustFix.nyc and Steering Committee Member, Housing Data Coalition	Sarah Burd-Sharps - Director of Research, Everytown for Gun Safety and Former Co-Director at Measure of America
Darren Bloch - CEO, Greenwich House	Sarah Rankin - Quantitative Data Analyst, New York Public Library
Faith Jaskowiak - Director of Marketing & Partnerships, CUNY Startups	Sophia N. Halkitis - Data Analyst, Citizens Committee for Children of NY and Adjunct Lecturer, Queens College
Hadassah Damien - Design Thinking Facilitator, ConsenSys	Yale Fox - Founder and CEO, Rentlogic
Jerelyn Rodriguez - Co-founder and CEO, The Knowledge House	
John Kaehny - Executive Director, Reinvent Albany	

City Staff, Interns, Fellows, and Volunteers

Adrienne Schmoeker	Elizabeth Major	Oliver Bjornsson
Albert Webber	Hope Vaughn	Parker Mas
Aleksandr Finkel	Kahini Ranade	Serena McIntosh
Alfred Eng	Leigh Tami	Stacy Gardener
Alfredo Veliz	Malgorzata Rejniak	Tessa Leverone
Aryanna Holder	Mariana Alexander	William Morris
Dominic Mauro	Matthew Crosswell	Zachary Feder
Donald Chin	Ogunkeye Hyacinthe	

Open Data Ambassadors

Alex Maisel	Jonathan Internicola	Noel Hidalgo
Amina Khawja	Josh De La Rosa	Qing Wei
Bogdan Rabanca	Katie Aszklar	Star Rota
Christopher Polack	Kevin Claesgens	Taylor Mandelbaum
Danielle Mink-Bellizzi	Lydia Jessup	Victor Gripp
Jeffrey Lambert	Natarajan Krishnaswami	

Design & Graphics

Amanawil Lemi - NYC Mayor's Office of Creative Communications

Table of Contents

**Dear
New Yorkers** **5**

**Strategic Plan
Updates** **6**

Improve User Experience 7

Strengthen City Capacity 11

Build Communities 19

**Program
Highlights** **22**

Dataset Highlights 22

Civic Engagement Highlights 30

Moving from NYC Data to
Data About NYC 33

Powered by NYC Open Data 34

**Data About
Open Data** **35**

**The Year in NYC
Open Data** **37**

**Open Data
Plan** **39**

Dear New Yorkers,

In September of 2019, we marked the ten year anniversary of NYC Open Data by launching an ambitious plan to strengthen and grow the program for the next decade. NYC Open Data curates nearly 3,000 different datasets across every facet of life in New York City. To build on this robust foundation and look to the next ten years, we gathered people from within City government, across industries, and throughout NYC's civic technology community, so they could share their experience and expertise, and design this future vision alongside us. Through discussion and debate, [The Next Decade of Open Data](#) emerged, focusing on 27 key initiatives around three main themes: making open data easier to find and use, supporting the City staff who publish this data, and fostering connections between New Yorkers who are interested in learning from this data.

The year that has followed has been an unprecedented time for our City. From battling a global pandemic and economic uncertainty, to fighting for justice and equity, New Yorkers during this time have sought data to better understand the world around them to an unprecedented degree. During these past months, City staff have mobilized in new ways, often outside of their agency's traditional role. You can see the results of many of these efforts – including programs to distribute food, increase recreational space, support volunteers, encourage social distancing, and reopen businesses – reflected in the data on NYC Open Data and within the pages of this report.

At the same time, the fundamental mission that still drives our work is taking what can be complex information, generated from the operation of the largest municipal government in the country, and making it accessible to everyone: Open Data for All. Open Data is every New Yorker's digital library, one that allows them to engage on a more even footing with their government, and build online tools drawing on the information that is shared.

Fulfilling this mission would not be possible without the dedication of Open Data Coordinators, embedded in each City agency and office, whose work to identify, share, and explain this data has never been more important. It would also not be possible without the ingenuity and civic-mindedness of everyone who shares and uses this data. In the following pages, you will learn more about the efforts of our team and of both of these groups, including new datasets that have been published, new programs to reach more New Yorkers across every community, and new resources that have been created improve the supply and quality of the data we share.

The Open Data Team, composed of staff from the Department of Information Technology and Telecommunications (DoITT) and the Mayor's Office of Data Analytics (MODA), will continue to strive toward fulfilling the vision of Open Data for All, and we hope you will join us.

Sincerely,

The Open Data Team

Strategic Plan Updates

In 2019, the NYC Open Data Team co-created the strategic plan for the next ten years of NYC's Open Data with our [Next Decade of Open Data](#). This plan encompasses 27 initiatives across three main areas: improving user experience, strengthening the City's capacity, and building communities. A year later, here are some updates on the progress to date.

Each initiative, which was previously given a short, medium or long-term timeframe, has been given a status update:

- **In progress:** Meaningful work has begun on this initiative
- **Planning:** The Open Data Team has begun to work on the planning and preparatory work necessary for this initiative
- **Future:** The Open Data Team has not yet started working on this initiative

Many of the initiatives also have additional "Status Notes" to further describe their status, or to share more detail on current plans.



Improve User Experience

What this means:

Making it easier for all New Yorkers to request, find, understand, and use data

Improve User Experience

	Strategic Initiative	Timeline	Status	Progress Description
Provide a User-Friendly, Dynamic Platform	1. Explore an open source platform that allows for continuous design, development, piloting, and implementation of new features—while ensuring equitable access to the underlying code for this public service	Medium-term	In Progress	Started initial exploration into building more open source tools around NYC Open Data, collaborating with the Two Sigma Data Clinic to launch the Scout data discovery tool
	2. Embed platform users as stakeholders when gathering requirements for future development to ensure that a diversity of user needs are represented	Short-Term	In Progress	Conducted workshop with City agency stakeholders around defining requirements for citywide data sharing
	3. In collaboration with the Mayor's Office for People with Disabilities (MOPD), work to make the platform more accessible for people of all abilities	Short-term	In Progress	Worked with the Mayor's Office for People with Disabilities to hold an NYC Open Data Week event around accessing data with your voice, and began review of NYC Open Data accessibility
	4. Streamline communications around NYC Open Data by improving the transparency and responsiveness of our help desk for all users	Short-term	In Progress	Completed initial review of outstanding help desk inquiries, and began researching help desk platforms used by similar organizations
	5. Collect user feedback around data and metadata standards, and update to ensure standards reflect current needs	Medium-term	In Progress	Reviewed examples of existing data documentation and prepared analysis for standardizing across current and future datasets
	6. Connect Open Data to existing citywide performance reporting, allowing equitable access to the data underpinning some of NYC's reports, dashboards, and tools	Long-term	Future	The 2020 Open Data compliance reporting looks at data on agency websites, part of the groundwork for making more formal connections between website tools used for performance reporting and the underlying open data
Create a Repository for Data about New York City	7. Revamp dataset request process so the most popular requests can be prioritized to be released first	Medium-term	Future	NYC Open Data will be releasing an updated Public Dataset Requests dataset to share more information about the datasets that are most commonly requested for publication
	8. Formalize publishing process for non-City publishers such as public libraries, district attorneys, and citizen-science initiatives	Short-term	In Progress	Published Central Park Squirrel Census data, looking to this as a model for future non-City datasets

Improving Users' Ability to Find and Connect Open Data Datasets

Strategic Initiative: 1. Explore an open source platform that allows for continuous design, development, piloting, and implementation of new features – while ensuring equitable access to the underlying code for this public service

After more than a decade publishing data, there are nearly 3,000 different datasets on NYC Open Data, published by more than 60 different City agencies. As data has proliferated, it's possible to find information about virtually every facet of City life – from health and transportation, to the environment and public safety.

With this wealth of information, however, it becomes more difficult to surface relevant data, find the connections between different datasets. It is also easier to miss older or lesser-known datasets, as the default views highlight either what is newly published or most frequently accessed. Browsing through datasets one-by-one isn't realistic, and even searching can be challenging if you don't know the right terms. The ability to connect datasets increases the value of each one exponentially so making it simpler to explore the relationships between different datasets is impactful.

In the fall of 2019, MODA began collaborating with [Data Clinic](#) around this challenge. Data Clinic, the pro bono data and tech for good initiative of Two Sigma,

has a mission to support social impact organizations – working extensively with open data, and seeking to solve public interest problems using open-source tools. After discussing the difficulty of finding and connecting datasets, Data Clinic started work on [scout](#), an open-source open data exploration tool. The development of scout included public feedback sessions during NYC Open Data Week, and a focus group of ODCs to get their input about how this tool might help manage the data they provide. For a quick overview of scout, take a look at the [tutorial](#). You can also check out the feature [roadmap](#), or visit [GitHub](#) to access scout's source code or contribute to its development. To share your feedback on the current tool or future direction, email Data Clinic at dataclinic@twosigma.com. The scout tool is just one example of the potential of open source development. If you're inspired to create a product that makes using NYC Open Data easier, [contact the Open Data Team](#).




Photo Credit: Data Clinic





Photo Credit: NEW DATA SERVICES

Making Open Data Accessible for All

Strategic Initiative: 3. In collaboration with the Mayor's Office for People with Disabilities (MOPD), work to make the platform more accessible for people of all abilities

The mission of the NYC Open Data is to provide meaningful access to public data to all New Yorkers. Sometimes this is as simple as making a table available with some narrative background. Usually more extensive documentation or tools, like maps, that make for easier interpretation is also necessary. With the goal of reaching more New Yorkers, the NYC Open Data Team has begun working with the Mayor's Office for People with Disabilities (MOPD) to give more people greater access to the information presented on Open Data.

During the 2020 Open Data Week Festival, MODA and MOPD worked with Immanuel Trummer, a Cornell professor of computer science and head of the Cornell Database Group, to give a [demo on accessing Open Data datasets using a voice interface](#). For more information on this work, visit the Cornell Database Group's [data vocalization project site](#). Currently, the Open Data Team and MOPD are working with Tyler Technologies, the company that provides the technical platform that powers NYC Open Data, on an accessibility review, the results of which will guide future development. To start, we are focused on making it easier for people using screen reading software to find and analyze open data.



Strengthen City Capacity

What this means:

Supporting City agencies and other publishers to NYC Open Data with better tools, more resources, clearer standards, and stronger connections with existing Open Data operations

Strengthen City's Capacity

	Strategic Initiative	Timeline	Status	Progress Description
Improve Open Data Coordinator (ODC) Support	9. Guide Open Data Coordinators through regular training sessions for those new to the role and "office hours" for veterans	Short-term	In Progress	Conducted online training in May 2020, and began holding virtual office hours
	10. Build internal understanding of and support for open data use across Agency leadership and key internal teams (including legal, communications, and information technology) through education and training	Medium-term	Future	
	11. Create case studies and presentations to share how Open Data can improve service delivery, promote equity, and increase efficiency	Long-term	Planning	
Streamline Dataset Publishing	12. Improve dataset automation process and technology support, making it easier for agencies to keep their datasets up to date	Short-term	In Progress	Piloted new technology to streamline dataset automation process, with more than half of eligible datasets now automated
	13. Redesign how we identify new data for publication so that more public datasets are being shared	Short-term	In Progress	The 2020 compliance reporting process introduced a new inventory of data on City websites, increasing the number of datasets that agencies committed to publish from 2019 by more than two-thirds

	Strategic Initiative	Timeline	Status	Progress Description
Develop NYC Open Data Policies & Measures	14. In collaboration with the City's Chief Privacy Officer and Mayor's Office of Information Privacy, develop and implement clear privacy policies and guidelines on the responsible release of open data	Short-term	Planning	
	15. Share best practices for open data interoperability and access that can be incorporated when new technology systems are procured	Medium-term	Planning	
	16. Update open data policy guidance in the Technical Standards Manual to better address internal data coordination, data quality standards, and self-publishing processes	Short-term	In Progress	In the process of updating and redesigning the Technical Standards Manual to focus on the dataset lifecycle, from dataset identification to dataset maintenance
	17. Create a new quality assurance system to check how published datasets comply with updated standards	Medium-term	Planning	
	18. Collaborate with NYC's Records Access Officers and the OpenRecords team to align NYC Open Data with FOIL practices and resources across the City	Medium-term	Planning	
	19. Introduce and track Open Data Key Performance Indicators (KPIs) to show the health of the program at a glance	Short-term	In Progress	Beta version of updated NYC Open Data dashboard will be shared with the public during the first half of 2021

Empowering the People Who Power NYC Open Data

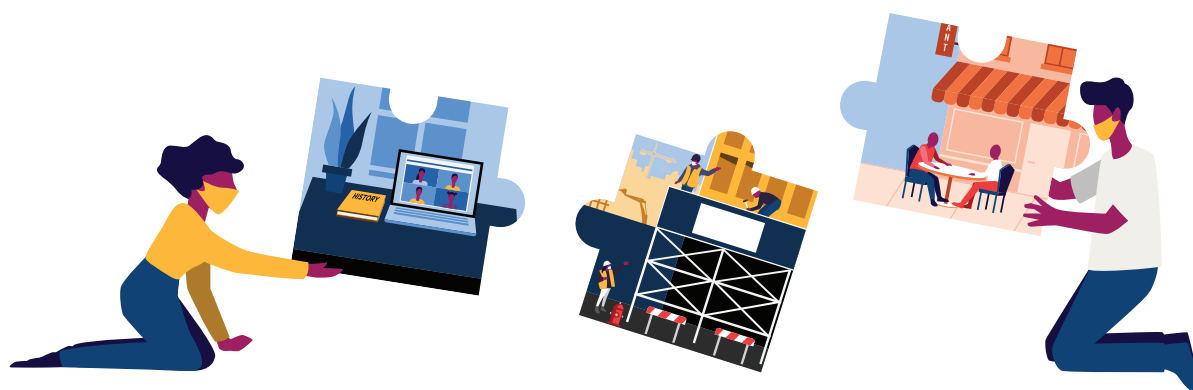
Strategic Initiative: 9. Guide ODCs through regular training sessions for those new to the role and “office hours” for veterans

NYC Open Data would not be possible without the efforts of a community of nearly one hundred Open Data Coordinators, or ODCs, who are responsible for identifying, structuring, documenting, publishing, updating, and sharing the public datasets that their agencies and offices maintain. ODCs come to the role with different amounts of experience working with data, and most fulfill the ODC responsibilities as a complement to their primary job. Beyond facility with data, being an ODC also requires navigating legal and communication challenges inherent with translating complex administrative data for public use. Given the importance of the ODC role and varied backgrounds of ODCs, the Open Data Team has focused on establishing a common base of knowledge and providing more opportunities for ODCs to learn from each other.

After completing a survey of ODCs, the Open Data Team began planning a training program to share best practices for all aspects of the role, and explain the latest updates to the compliance process. The Open Data Team instead worked

with some of the more experienced ODCs to create a series of online training videos on topics including dataset identification and publication, civic engagement, privacy, and legal compliance. After viewing these training videos, ODCs were also able to share their questions via an online form and join a virtual training session. The virtual training targeted the most common questions and featured a panel discussion with some veteran ODCs, who shared their tactics for success in the role and reflected on the impacts of COVID-19 on their work.

Following the training, the Open Data Team held virtual “office hours” to help resolve any remaining challenges ODCs encountered, especially around the annual compliance process. Building on this effort, the Open Data Team will continue to create documentation around the ODC role, create opportunities for ODCs to learn from each other, and offer structured time for ODCs to explore questions they have or problems they face.




An Update on Updating Datasets

Strategic Initiative: 12. Improve dataset automation process and technology support, making it easier for agencies to keep their datasets up to date

Data is more valuable the more closely it reflects reality, and NYC Open Data is no exception. From [knowing which streets have been plowed after a snowstorm](#) to [learning when the tree next door was planted](#), to [finding the nearest affordable housing development](#), up-to-date data is important. When we started adding datasets to the Open Data portal, now more than a decade ago, most were either loaded manually or loaded automatically through a custom script written by a developer or data engineer.

In 2019, we committed to improve the data automation process, reducing the number of both manually loaded and custom automated datasets. We did so to make it easier for City agencies to keep their data up-to-date, and allow everyone to more consistently find current, accurate data when looking at NYC Open Data. At the time, approximately 9% of datasets eligible for automation were being updated automatically.

Since then, DoITT staff have begun using automation tools to expedite and simplify the process of automating most datasets, eliminating the need for custom scripts in nearly all cases. As a result of this work, more than 50% of datasets that can be automated are now automated. In the coming years, we will continue to push for new tools to automate an even larger proportion of datasets, increase the distribution of automation tools to individual agencies, and work with agency ODCs to move manually updated datasets to more modern workflows.



Identifying New Datasets for Publication


Strategic Initiative: 13. Redesign how we identify new data for publication so that more public datasets are being shared

During the annual compliance review, Open Data Coordinators (ODCs) report on and commit to publish new datasets their agencies have created, adding to the library of data available on NYC Open Data. This year's compliance efforts are consolidated in a table at the end of this report, and you can see the results of past year's efforts [on our website under "Laws and Reports."](#)

With the goal of ensuring that every dataset that can be shared with the public is being shared, and data that agencies make available elsewhere is consolidated on NYC Open Data, this year's report will include a new inventory of datasets found on City agency websites. As part of the inventorying process, ODCs verified if datasets on their websites were currently available on NYC Open Data. For datasets not yet available on Open Data, agencies committed to a date when the data would be published, or provided a public explanation of why

the data could not be shared. As a result of this new process, more than 270 datasets are scheduled to be published in this year's compliance plan, over a two-thirds increase from 2019.

This process was informed by the reviews of agency data that MODA conducted between 2016 and 2018, under Local Law 8 of 2016, known as Open Data Examination and Verification. These reviews were designed to improve compliance with the Open Data Law and help ODCs systematically identify new datasets. In future years, datasets shared on City websites will continue to be integrated into annual compliance reporting. This will be supplemented by additional methods of identifying new datasets, including looking at [Mayor's Management Report](#) indicators and agency technical systems, that will be phased in to this same reporting.




Updating Our Standards and Best Practices

Strategic Initiative: 16. Update open data policy guidance in the Technical Standards Manual to better address internal data coordination, data quality standards, and self-publishing processes

NYC Open Data collates information from many types of data sources – ranging from maps and tables, to interactive reports and databases – across New York City’s government. With the wide variety of data being shared, promoting standards and sharing common practices is crucial. One of the ways the NYC Open Data Team elevates these standards and practices is by publishing a Technical Standards Manual (TSM). This manual, which is also required by law, is available to anyone who wants to better understand the decisions that are made when data is identified, documented, published, and maintained.

In the first half of 2020, the Open Data Team engaged in an effort to update, reorganize, and redesign the TSM. The new edition will be reformatted to highlight how policies, guidance, and technical standards apply throughout the entire lifecycle of a dataset, and written especially to provide official guidance to Open Data Coordinators. While we are still finalizing these revisions, we look forward to sharing the new manual publicly in the coming months.



Sharing the Tools and Measures We Use to Assess Datasets

Strategic Initiative: 19. Introduce and track Open Data Key Performance Indicators (KPIs) to show the health of the program at a glance

In 2009, when the first datasets were published on NYC Open Data, one of our initial goals was to publish as much data as possible. Our first measure of success was a relatively simple one: the number of datasets and rows of data. Over time, and as more data from the agencies and offices in NYC government has been shared, we have begun to look at additional measures, focused increasingly on data quality. The challenge is that there was not a standardized set of indicators available to evaluate the strength of the data being shared.

During the first half of 2021, we intend to release a beta version of a new public dashboard with a standardized set of key performance indicators. To start, we are focusing on the supply of data. Is new data being published near its scheduled publication date?

Is existing data being updated on at least the specified update frequency? Is the metadata, which explains what the data represents and how one might use it, being properly recorded?

The Open Data team is collecting ODC feedback on the dashboard and will be posting an update on NYC Open Data when the beta dashboard is available publicly. We welcome anyone with suggestions now to share them through the [NYC Open Data Help Desk](#).



Build Communities

WHAT THIS MEANS:

Supporting New Yorkers with tools and information to help them solve local problems, and amplifying the voices of people who find solutions using NYC open data

Build Communities

	Strategic Initiative	Timeline	Status	Progress Description
Share Stories of Impact & Success	20. Create “Powered by NYC Open Data” brand to identify initiatives that have used NYC Open Data and create guidelines for usage and citation	Short-term	In Progress	“Powered by NYC Open Data” was used to help advertise Open Data Week 2020
	21. Demonstrate impact of open data usage through focused case studies, communications and storytelling	Medium-term	Future	
	22. Facilitate regular peer exchange among Open Data Coordinators to help capture and share lessons and best practices	Short-term	In Progress	More experienced Open Data Coordinators helped to create training videos and joined a virtual panel during the May 2020 online training
	23. Continue engaging existing citywide programs in integrating open data into their process, service, or curriculum in order to improve reach and equitable access to Open Data—similar to past efforts with Computer Science for All and Participatory Budgeting NYC	Long-term	Future	
Fulfill the Promise of “Open Data for All”	24. Foster connections between people whose questions can be answered with open data and tech-savvy communities who are interested in helping them find solutions, promoting equity of access to insights generated using open data	Long-term	Future	
	25. Assess “Data Counts” pilot, connecting library visitors to NYC Open Data, for potential to scale	Short-term	Planning	
	26. Continue to grow the annual Open Data Week celebration	Short-term	In Progress	NYC Open Data Week 2020 gathered over 2,000 New Yorkers at more than three dozen events across the five boroughs
	27. Launch issues-focused community sessions building on the “Learn About NYC” event series	Medium-term	Future	



Celebrating How NYC Runs on Open Data Across the Five Boroughs

Strategic Initiative: 26. Continue to grow the annual Open Data Week celebration

The fourth annual NYC Open Data Week kicked off on February 28, 2020, aiming to advance open government, technological literacy, and civic engagement through fun, thought-provoking, and mostly free events. More than 2,000 New Yorkers gathered at over three dozen events across the five boroughs, learning about NYC Open Data and how it can empower their organizations and communities.

The festival is led by the team at MODA, in partnership with the local civic tech nonprofit BetaNYC. This year's festival featured dozens of events hosted by 18 City agencies, more than 40 independent organizations, including academic institutions, companies, nonprofits, and individuals – all with a shared interest in teaching people more about NYC. The week kicked off with the opening night of Data Through Design's "Digital Twin" art exhibition, and concluded with BetaNYC's [School of Data community conference](#).

Open Data Week event organizers were able to apply their unique and diverse perspectives on NYC Open Data, which came to life in the wide range of event formats and topics, including a squirrel counting expedition, a scavenger hunt, and data-themed arts and crafts. Events also addressed specific topics such as the provision of social services, transportation, real estate, and public health. To view a full calendar of the 2020 events, [visit open-data.nyc](https://open-data.nyc). While Open Data Week 2021 is likely to include more virtual and socially-distanced events than previous years, we encourage you to share any suggestions you have by emailing team@open-data.nyc.



Photo Credit: Data Through Design



Photo Credit: [Dan Wu](#) / [CC BY](#)

Dataset Highlights

From July 1, 2019 through June 30, 2020, over 40 City agencies published more than 200 new datasets on NYC Open Data. Some of these datasets were part of the plan released with last year's report, while other datasets were newly created or newly identified during the course of the year. These are just some of the highlights among the new datasets that were published. To see a complete listing of every dataset on NYC Open Data, and when it was published, visit our [asset inventory](#).



Photo Credit: Ed Reed, NYC Mayoral Photographer, Creative Communications

Open Streets Locations

Published by: Department of Transportation

New York City is opening streets to allow for greater social distancing during the COVID-19 pandemic, with a plan to expand to a total of 100 miles. The streets are open daily from 8 a.m. to 8 p.m., unless otherwise noted, for pedestrians and cyclists to use the roadbed of the streets while maintaining at least six feet of distance from others. The Open Streets initiative is a collaboration between the Mayor's Office, NYC Council, NYPD, Parks, NYC DOT, Business Improvement Districts (BIDs), and local community organizations. The initiative includes Open Streets: Restaurants, Open Streets: Play, and Cool Streets. Visit nyc.gov/openstreets for more information.



Open Restaurants Applications and Open Restaurants Inspections

Published by: **Department of Transportation**

NYC's Open Restaurants Program is an effort to implement a citywide multi-phase program to expand outdoor seating options for food establishments to promote open space, enhance social distancing, and help restaurants to recover.

The Open Restaurants Applications data is collected through a web form and each row is populated with information from a food service establishment that applied for outdoor seating either on the sidewalk or roadway including Open Streets Locations. This data can be used to determine which food service establishment has outdoor sidewalk and/or roadway seating.

The Open Restaurants Inspections dataset contains site inspection results performed on Open Restaurants throughout New York City.

These datasets can be used to determine which food service establishment has outdoor sidewalk and/or roadway seating, and if a food service establishment participating in the Open Restaurants Program is complying with the Open Restaurants Program rules.

Visit nyc.gov/openrestaurants to learn more about the program, or to apply to be an Open Restaurant.

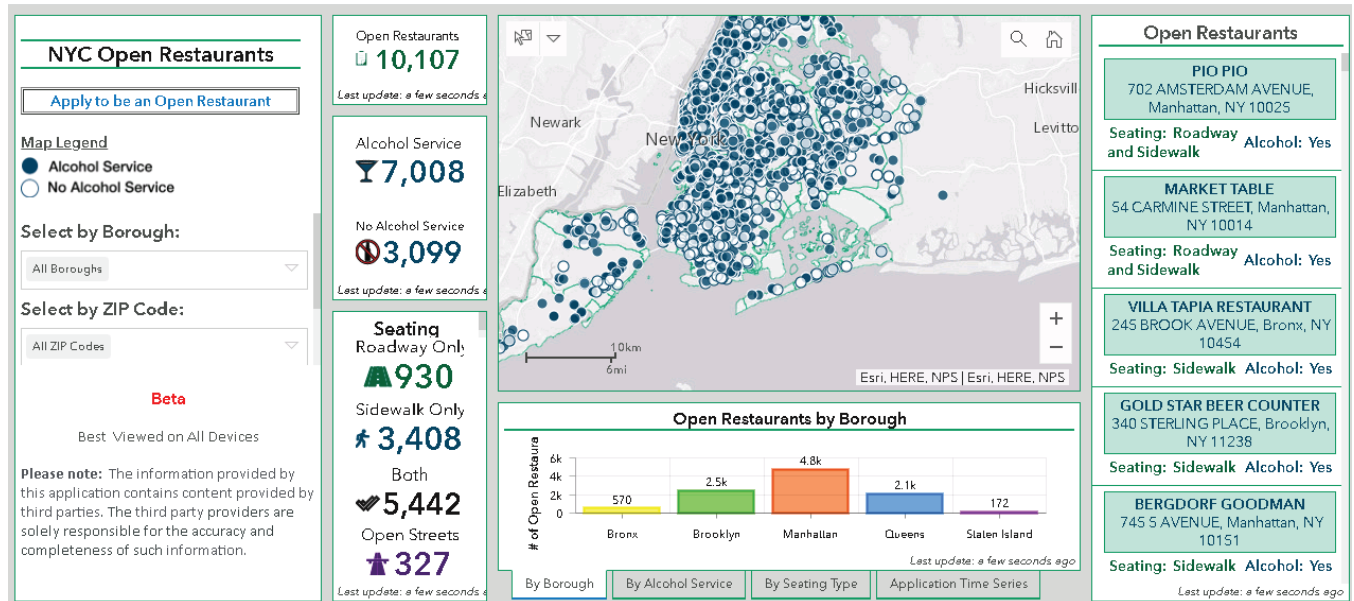


Photo Credit: NYC Department of Transportation



Two of HPD's bedbug sniffing dogs.
Photo Credit: Department of Housing Preservation and Development

Bedbug Reporting

Published by: NYC Housing Preservation and Development

The Department of Housing Preservation and Development (HPD) promotes the quality and affordability of the city's housing and the strength and diversity of its many neighborhoods. In order to comply with local law, all multiple dwelling property owners in NYC are required to disclose bedbug occurrence in any buildings they own. HPD has consequently been able to create a comprehensive [Bedbug Reporting](#) dataset available on NYC Open Data. This data is self-reported by property owners, who compile the information based on tenant-supplied information and their own knowledge, and reflects only the most recent filing. Any New Yorker can become empowered to make more informed decisions about their housing by typing an address into the filter tool available on the [dataset webpage](#).



Internet Master Plan Broadband Access

Published by: **Mayor's Office of the Chief Technology Officer**

The Internet Master Plan is an initiative to expand broadband internet access to every neighborhood of New York City. Addressing barriers to economic and social inclusion in the digital era will give New Yorkers the high-quality internet access important for remote work, using government services, and accessing healthcare – especially during the COVID-19 pandemic.

The Internet Master Plan Broadband Access dataset has been crucial to identifying underserved communities and prioritizing work to bring them online. The dataset synthesizes informa-

tion from government agencies to identify existing broadband infrastructure across the city and show where the digital divide is most significant. It includes information on the adoption rates for home and mobile broadband, as well as on the availability of public computers and Wi-Fi hotspots throughout the city.

To learn more about the Internet Master Plan, read the full report, and explore various datasets on the topic, visit nyc.gov/cto.






Photo Credit: Novem Auyeung, NYC Parks

Environmental Entitation

Published by: Department of Parks & Recreation

While many people might be inclined to think of skyscrapers and bustling streets when it comes to New York City’s landscape, NYC Parks oversees more than 10,000 acres of forest, woodland, freshwater wetland, and salt marsh. Maintaining these areas is only possible with a thorough understanding of the complex ecosystems within them. In order to take inventory of these natural areas, starting in the 1980s, NYC Parks’ Natural Resources Group developed a process called entitation, which involves identifying and describing discrete vegetation units, or entities.

The data collected during the entitation process is available in the form of a [dataset](#) on NYC Open Data and includes data from select years between 1986 to 2012. Not only does it contain precise spatial data regarding each of the entitation units surveyed, it also includes a naturalist’s trove of information about their general characteristics and the plant species that can be found within each unit. Parks uses this data to monitor potentially destructive invasive species, inform the development of the [Forever Wild program](#), and help external organizations working to conserve the natural environment in New York City.

To get involved with conservation in New York City, check out the [Natural Areas Conservancy](#) and see how young people are getting involved with this work through the [Ranger Conservation Corps](#).



Photo Credit: Desiree Yanes, NYC Parks



Digital City Map

Published by: Department of City Planning (DCP)

The Department of City Planning (DCP) is excited to announce the release of the [Digital City Map](#) (DCM) data. This data is seamless and represents official rights of way, street lines and other features shown on the City Map, the official street map of the City of New York. When combined with the [NYC Streets Map app](#), it allows the public to search for information that was formerly only available on 8,000 paper map documents on record at the local borough level and on file at DCP. By digitizing these records, DCP is making the official City Map data for all five boroughs more accessible to the public.

Compiled and digitized by DCP's Technical Review Division, this data provides the official mapped width, name and status of specific streets and how they may relate to specific properties. It also offers historical context on how the street grid has changed over time. More context on the use of this data and the City Map can be found in this [blog post](#).

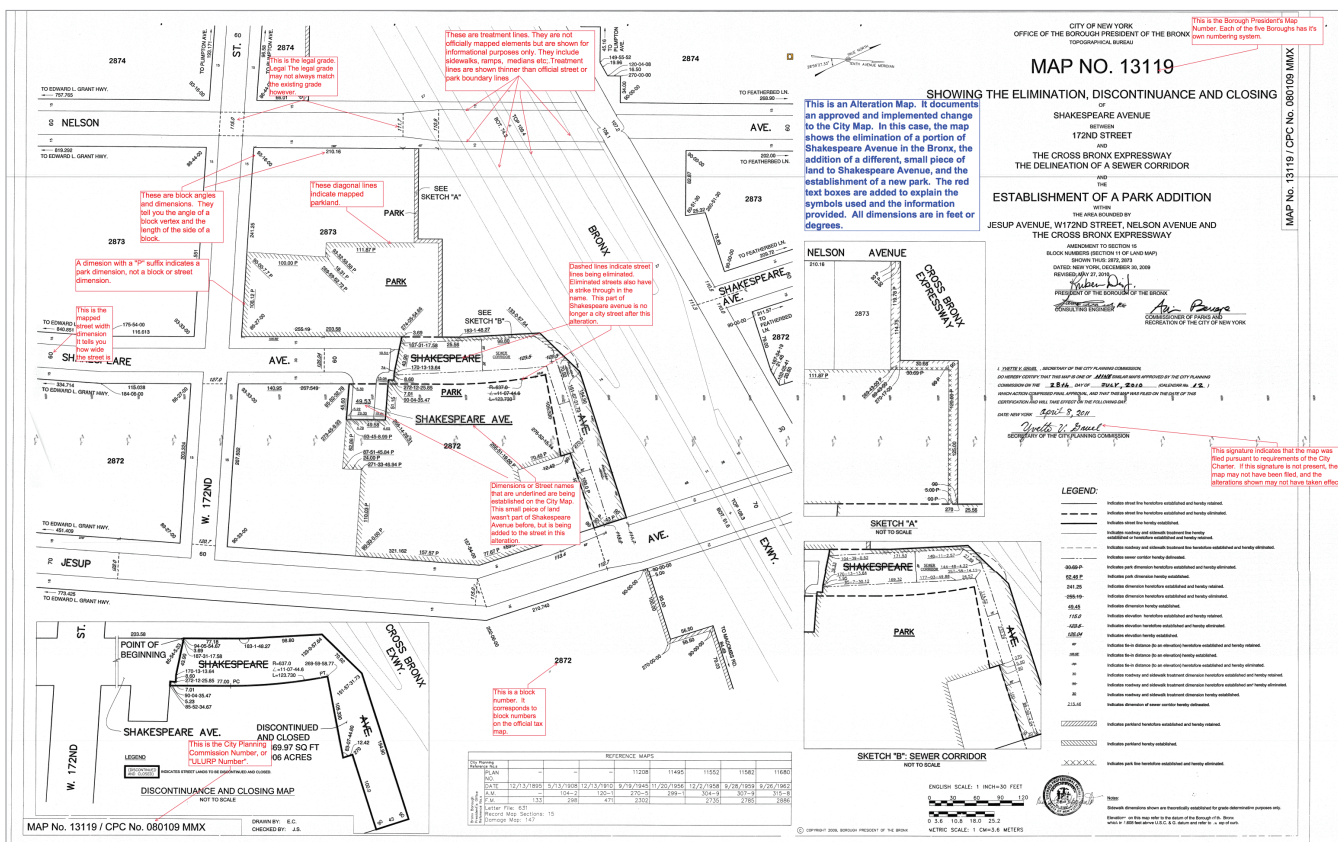


Photo Credit: Department of City Planning



Photo Credit: Michael Appleton, NYC Mayoral Photographer, Creative Communications

COVID-19 Health Data

Published by: NYC Department of Health and Mental Hygiene

In the extraordinary circumstances of battling a global pandemic, the Health Department uses epidemiological data to inform NYC's response. Some of this same data is publicly shared through a collection of different datasets on NYC Open Data, including [COVID-19 cases, hospitalizations, and deaths](#); [testing cohort outcomes](#) for people tested for COVID-19 on a certain date; and the number of people visiting or admitted to emergency departments with the [flu or pneumonia-like symptoms](#) associated with COVID-19.

Much of this data is presented using modified zip code tabulation areas, a geography created by the Health Department to communicate data about different communities within NYC with familiar zip codes, while combining areas with small populations to ensure that New Yorkers' privacy is protected. For more information on COVID-19 data and indicators, visit the [Health Department's Github page](#), and for the latest guidance, visit nyc.gov/coronavirus.



Civic Engagement Highlights

When making data publicly accessible, sharing the data itself is only the starting point in a larger process of continuous engagement. Beyond publishing datasets, Open Data Coordinators are responsible for answering questions about and actively promoting the data their agency has made available. Someone looking for information about the environment, or health, or public safety, or transportation, for example, might not think of going to Open Data first, but we want to ensure they still find the information they're looking for. With this pathway in mind, each agency with publicly available datasets is required to engage with the public around this data and foster its active use.

The Open Data program began requiring engagement activities in 2018, and has reported for the last two years on commitments that agencies made to

complete different types of engagement activities in the coming year. Starting with this year's report, we will instead be reporting on civic engagements that were completed during the past year. With this shift in perspective, this year's report will only reflect engagement activities completed between September 15, 2019 and April 30, 2020. Our next report will reflect a full year's worth of engagement, from May 1, 2020 through April 30, 2021. Even with this year's reduced reporting period, Open Data Coordinators completed more than 130 different engagement activities: making public presentations, adding open data to reports, creating references for those using their data, and sharing news when new data is available. Some highlights are available on the following pages, and you can see more information about all of the completed civic engagements starting on page [39](#) Compliance Tables.

Connecting New Yorkers to Public Benefits

Published by: The Mayor's Office for Economic Opportunity (NYC Opportunity)

The Mayor's Office for Economic Opportunity (NYC Opportunity) uses evidence and innovation to reduce poverty and increase equity. It advances research, data, and design in the City's program and policy development, service delivery, and budget decisions. The office's [product team](#) oversees the development of public facing web applications, internal tools, open data initiatives, and proofs of concept.

One of these products is the NYC Benefits Platform, an open data-based initiative that aims to support organizations that make it easier for NYC residents to discover the benefits they may be eligible for through two open resources including:

- [The Benefits and Programs Dataset](#): Plain-language, standardized information for over 80 government benefits and programs, hosted on NYC Open Data.
- [The Benefits Screening API](#): Machine-readable calculations and criteria for over 30 government benefits and programs.

For Open Data Week 2020, NYC Opportunity hosted several workshops to introduce these resources and generate ideas that could be explored further for real life use cases. During the workshops, participants competed in a Benefits and Programs Dataset "Scavenger Hunt" to find specific eligibility information about certain programs, and to win prizes!

The NYC Benefits team demonstrated how anyone could use specially formatted CSV files to interact with the Benefits Screening API, sending anonymous household information in bulk to receive screening results without the need for technical development or knowledge of programming languages.

To learn more, visit some of the websites that are powered by this tool, including [ACCESS NYC](#), [Growing Up NYC](#), and [Generation NYC](#), or contact the team at screeningapi@nycopportunity.nyc.gov.



Photo Credit: NYC Opportunity



Sustainability Uses of NYC Open Data

Completed by: Department of Environmental Protection

As part of Open Data Week 2020, City College's Sustainability in the Urban Environment program hosted representatives from the Department of Environmental Protection (DEP) and Department of Parks & Recreation for a presentation on open data and its applications for promoting environmental sustainability in New York City. Presenters from DEP explained how rainfall & weather data is driving evolving perspectives on green infrastructure, and how [New York City's green infrastructure program](#) is in turn helping to mitigate extreme flooding and improve the City's resilience against the negative effects of climate change.

Additionally, DEP discussed its long-term goals for water conservation in the City. Since 2013, the City's conservation program has reduced NYC's demand for water by 10 million gallons of

water per day (MGD), and hopes to reduce this demand by another 10 million MGD before 2022. Open data has also had a major role in this project, helping DEP to identify water fixtures to be replaced in buildings across the City, detect leaks and and better manage water pressure, and track NYC's largest users of water in order to better tailor City infrastructure to their individual water systems. Check out [an interactive map](#) detailing this effort, and visit [DEP's website](#) to learn more about how you can help prevent flooding and conserve water in New York City.



Moving from NYC Data to Data About NYC

With our mission of making public data accessible to all New Yorkers, one of our core principles is that we should not expect the people who use this data to be experts in it. Though some who use Open Data might have deep knowledge of the topic they are exploring, anyone who can benefit from this data should be able to use it. And with a wide range of data about the workings of their government, every New Yorker can benefit from using NYC Open Data. The value of this access is why City agency Open Data Coordinators are engaged to translate the data and create accompanying documentation to explain it, communicating their insight into the intricacies of their agency's operation for public use.

One of the limitations of NYC Open Data is that it reflects only the data from City government, while anyone using Open Data really wants to see authoritative data – regardless of source – about New York City. The distinctions of who creates the data, and how they relate to the other organizations within and outside our City, are important, but should not be a barrier to publishing non-City data. Building on this idea, and the initiatives in our 2019 Strategic Plan, we published the results of the [Central Park Squirrel Census](#) as an example of authoritative data from outside the City's government.

As squirrels are one of the seemingly always-present animal residents of NYC's parks, every New Yorker is familiar with them, but there has not previously been much data on squirrels available. [The Squirrel Census](#) is a multimedia science, design, and storytelling project focusing on the Eastern gray squirrel. And during 700 squirrel-counting sessions in the fall of 2018, the Squirrel Census – with the help of 323 volunteer Squirrel Sighters, The Explorers Club, NYU's Department of Environmental Studies, CUNY's Macaulay Honors College, the Central Park Conservancy, and New York City Department of Parks & Recreation – counted the squirrels in Central Park, gathering more than 3,000 pages of tally sheets. As a result, this new collection of data includes the [counts of squirrels](#), but also data like [the squirrels' fur color](#) and stories about their behavior.

By adding these new datasets on squirrels, many who would find government operational data daunting picked up this dataset and some, after examining the squirrel data, found themselves using other datasets on NYC Open Data as well. With this in mind, the NYC Open Data team will continue to seek out definitive data sources about New York City from beyond City government to make our collection of NYC data more complete and more approachable. And, if you have a suggestion for a dataset, either yours or someone else's, that could improve our inventory, [let us know!](#)




Photo Credit: The Squirrel Census

Powered by NYC Open Data

With nearly 3,000 datasets available on NYC Open Data, knowing where to start can sometimes be daunting. And since a fundamental component of open data is that it is free for anyone to use, for any purpose, it can be challenging to see where others started with the same questions or data. [The Open Data Project Gallery](#) collates examples of how others, from data novices to experienced professionals, have used the data shared on NYC Open Data to answer questions, build tools and apps, or create data visualizations.

One of the most impactful results of publishing a dataset is when the data is used in a new way that was never anticipated. In some cases, this new use was not possible to imagine at the time data was published. The creative re-use of open data expands the value of the dataset by incorporating the knowledge and unique perspective of the person using the data. A powerful recent example of the value of building on available open data was Meli Harvey's creation of the [Sidewalk Widths NYC map](#), which depicts the relative difficulty of social distancing based on the width of each stretch of sidewalk in NYC.

As a computational designer, with an academic background in architecture and urban planning, Harvey has long focused on how to "rationalize, model, and build very complex structures," working with artists, planners, and data scientists to both model real-world structures virtually, and fabricate digital designs in physical form. With the onset of the COVID-19 pandemic, she thought about building a tool to communicate social distancing. When Harvey began looking for data,

she did not find data that fit what she was looking for exactly, but instead began using a [dataset first published in 2014, showing the outlines of every sidewalk in NYC](#). Starting with this data, Harvey calculated the width of each of the sidewalk segments, and mapped them, adding a color to indicate the relative difficulty of social distancing. Harvey's work inspired similar efforts from around the country and around the world, including Washington DC, Toronto, Berlin, and much of Italy.

Harvey has some tips for those newer to working with data, suggesting that anyone can "become comfortable with data with very easy to use software, like Excel or [QGIS](#)." "I generally start projects with a Google search. If you don't know the dataset you're using, or what you're doing with it, start with your idea or area of research. After looking through the data you can form a question that's appropriate, that the data can answer."

If you're looking for inspiration, you can see Harvey's project and others on the [project gallery](#). And if you have a project you've created using NYC's Open Data, we encourage you to [submit it to potentially be featured](#).



Photo Credit: Meli Harvey


Data About Open Data

NYC Open Data offers thousands of different data-sets, but here is some data about our work over the past year (July 2019 through June 2020). We will also be sharing more data, including some of our updated key performance indicators with the release of a new dashboard during the first half of 2021. See page 18 for more details, and keep an eye on nyc.gov/opendata

Unique Visitors Per Month


2020

142,000



2019

119,000

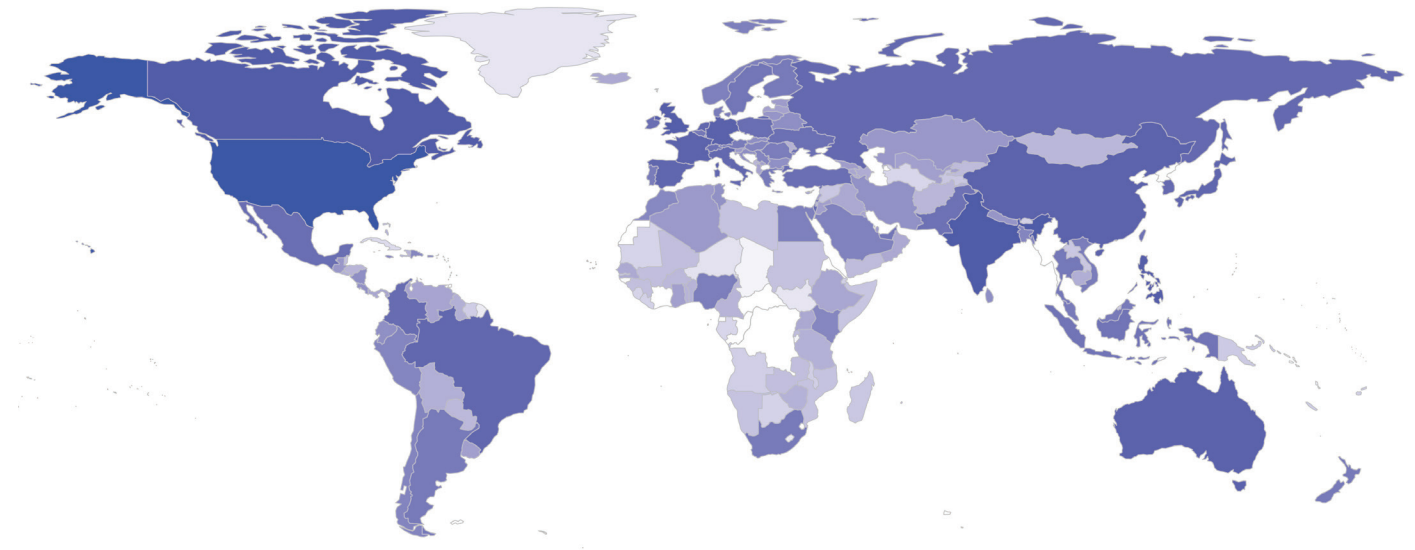


With a 19% increase in unique monthly visitors from last year, data about NYC is more sought out than ever before. In April of 2020, we had a new record of nearly 200,000 unique visitors.

 Each person represents 10,000 unique visitors.

Next Stop, New York City

While over half of the visitors to NYC Open Data come from NYC, more than 1 in every 10 comes from outside the United States. This map shows an overview of where NYC's data was most popular around the world. The more intense colors indicate greater numbers of visitors.



Top 10 International Cities Using NYC Open Data

1. Quezon City, Philippines
2. Indore, India
3. London, United Kingdom
4. Toronto, Canada
5. Bengaluru, India
6. Sydney, Australia
7. Paris, France
8. Melbourne, Australia
9. Tel Aviv, Israel
10. Montreal, Canada

New Datasets

212

New datasets published

41

Agencies published new datasets

Learn more about some of these new datasets starting on page [22](#).

Most Popular Datasets

1. For Hire Vehicles (FHV)
2. Civil Service List
3. New York City Leading Causes of Death
4. 311 Service Requests from 2010 to Present
5. Citywide Payroll Data (Fiscal Year)

Note: Ranking is ordered by dataset views during Fiscal Year 2020 (July 1, 2019 through June 30, 2020). Datasets were grouped such that, if over 75% of the title of a dataset is the same as an already existing dataset in the top 5, the second dataset will not be counted again in this list, and the title of the first dataset will be edited to reflect both datasets generally.

The Year in NYC Open Data

2019

August

Designing the Future of NYC Open Data

After an earlier public survey campaign to better recognize New Yorker's information needs in all five boroughs, the Open Data Team convened a two-day co-design workshop where more than 60 participants addressed common challenges, surfaced opportunities, and helped prioritize key initiatives for the Open Data program.

September

Open Data Team Welcomes Inaugural City Service Corps Member

Hope Vaughn joined the Open Data Team and MODA as a City Service Corps member for nearly 10 months of service. During her tenure, Hope helped to manage the NYC Open Data help desk, plan for NYC Open Data Week 2020, and organize the May 2020 Open Data Coordinator training.

Project Manager Joins MODA to Support the Open Data Program

Małgorzata Rejniak joined the Open Data Team and MODA as Project Manager to support all aspects of the NYC Open Data program.

Next Decade of Open Data Strategic Plan Released

The Open Data Strategic Plan was released as part of the Next Decade of Open Data 2019 Open Data for All Report. The plan's 27 strategic Initiatives are intended to guide the program's priorities and work in the near, medium, and long-term over the next 10 years.

October

Non-City Data from the Squirrel Census is Published

As we continue to look to expand the sources of information available on NYC Open Data, the Open Data Team partnered with the Squirrel Census, a multimedia science, design, and storytelling project, to publish the Central Park Squirrel Census 2019 Report on NYC Open Data. Publishing this data also allowed us to test how we document and present non-City data.

December

"Data Counts" Pilot Program with BetaNYC and Queens Library Concludes Inaugural Trainings Led by a New Corps of Open Data Ambassadors

BetaNYC, MODA, and the Queens Library gathered to celebrate the efforts of the successful conclusion of the inaugural Open Data Ambassadors program, where volunteer Ambassadors led trainings in library branches in every community board of Queens. The Ambassadors used a curriculum designed by BetaNYC to teach people about NYC Open Data and raise awareness about Census 2020.

NYC Open Data publishes final Examination and Verification Report

MODA published a report concluding its series of three annual examinations of City agencies, pursuant to Local Law 8 of 2016, Open Data Examination and Verification. The examinations were intended to improve agency compliance with the Open Data Law by creating a systematic way to locate datasets that may have been omitted in agencies' self-reported Open Data compliance plans. This effort was used to inform the 2020 Open Data compliance reporting process.



January

Second Meeting of the Open Data Advisory Council

The Open Data Advisory Council gathered for the second time to share their expertise and guidance on strategically significant initiatives including Open Data Week 2020, enhancements to the 2020 Open Data Compliance Process, and Open Data Coordinator Training.

February

Data Through Design Art Exhibition opens

Open Data Week 2020 kicked off with the opening night of the Data Through Design art exhibition celebrating tangible and multi-media expressions of New York City's Open Data. The objective of the week-long exhibit was to enable technologist, artists, and designers to create novel methods of map-making, present new narrative perspectives, and develop a deeper understanding of life in the city using data as a medium. The theme of this year's event was Digital Twin, a term used to describe a virtual replica of a real world object or phenomenon.

March

Open Data Week & School of Data

Between February 28 and March 7, 2020, over 2,000 New Yorkers gathered at more than three dozen events across the five boroughs to participate in the fourth NYC Open Data Week 2020, a festival celebrating New York City and the public data available on NYC Open Data.

New Yorkers of all ages and levels of familiarity with data were able to join a squirrel counting expedition, embark on a scavenger hunt, get creative at a data-themed arts and crafts event, and explore numerous tools for data visualization.

Open Data Week 2020 concluded with School of Data, BetaNYC's annual day-long community conference, bringing New Yorkers together to discuss open data, civic technology, privacy, smart cities, open government, and service design.

April

Open Data responds to COVID-19

Working together with staff from across the City – including the Department of Health and Mental Hygiene, Department of Education, Department of Information Technology & Telecommunications, Department of Parks & Recreation, and Department of Transportation – the Open Data Team published datasets related to COVID-19 and the City's response.

May

Open Data Coordinator Training

The Open Data Team conducted a comprehensive online training for Open Data Coordinators (ODCs). Prior to the live training, the Open Data Team worked with more experienced ODCs to prepare a suite of online training videos on different aspects of the ODC role and the annual compliance process.



Open Data Plan

Datasets Scheduled for Future Release

To view this table on NYC Open Data, visit: <https://data.cityofnewyork.us/City-Government/Future-Releases/2wvj-he7c>

Agency Name	Dataset Title	Dataset Description	Update Frequency	Release Date	Date Status	Agency Comment
Administration for Children's Services (ACS)	Detention Admissions by Community District	The table displays detention admissions by youth home community district.	Annually	12/31/2020	New	
Brooklyn Borough President's Office	Bike Lanes	Bike lanes in Brooklyn	As Needed	6/30/2021	New	
Brooklyn Borough President's Office	BK Cornerstone Recipients	Listing of cornerstone recipients. These recipients are chosen by their block associations	As Needed	6/30/2021	New	
Brooklyn Borough President's Office	Brooklyn Arts Council Grantees	This map represents awardees of Destination Brooklyn to support the promotion of arts and culture	As Needed	6/30/2021	New	
Brooklyn Borough President's Office	Brooklyn Hospitals, Urgent Care & Health Centers	Listing of hospitals, urgent care, and health centers and their location	As Needed	6/30/2021	New	
Brooklyn Borough President's Office	Brooklyn Parks	Map of all parks in Brooklyn	As Needed	6/30/2021	New	
Brooklyn Borough President's Office	Brooklyn Police Precincts	Listing of precincts and their contact information	As Needed	6/30/2021	New	
Brooklyn Borough President's Office	Brooklyn's MWBE Firms	Directory of certified Brooklyn MWBE firms	As Needed	6/30/2021	New	
Brooklyn Borough President's Office	Capital Budget	Listing of capital projects with BPs allocation and their respective community districts	As Needed	6/30/2021	New	
Brooklyn Borough President's Office	Food Pantries	Location of food pantries in Brooklyn and the distribution schedule	As Needed	6/30/2021	New	
Brooklyn Borough President's Office	Green Markets	Listing of green markets with their hours of operation	As Needed	6/30/2021	New	
Brooklyn Borough President's Office	NYCHA Housing	Listing of NYCHA housing and their locations	As Needed	6/30/2021	New	
Brooklyn Borough President's Office	Public Pools	Public pools in Brooklyn	As Needed	6/30/2021	New	
Brooklyn Borough President's Office	Public Schools	Directory of public schools in Brooklyn	As Needed	6/30/2021	New	
Business Integrity Commission (BIC)	Fatal Collisions	Details of fatal collisions that occurred in NYC and involve a BIC-Regulated Vehicle.	Quarterly	3/31/2021	New	
Campaign Finance Board (CFB)	2001-2017 Financial Analysis	Financial Analysis of 2001, 2003, 2005, 2009, 2013 and 2017 Election campaigns	Historical Data	12/31/2020	New	

Agency Name	Dataset Title	Dataset Description	Update Frequency	Release Date	Date Status	Agency Comment
Campaign Finance Board (CFB)	2001-2017 Intermediaries	Intermediary contributions to 2001, 2003, 2005, 2009, 2013, and 2017 Election campaigns	Historical Data	12/31/2020	New	
Campaign Finance Board (CFB)	2013 Public Funds Payments	Public Funds payments to 2013 Election campaigns	Historical Data	12/31/2020	New	
Campaign Finance Board (CFB)	2017 Public Funds Payments	Public Funds payments to 2017 Election campaigns	Biannually	12/31/2020	New	
Campaign Finance Board (CFB)	Contributions to 2021 Election campaigns	Contributions to 2021 Election campaigns	Biannually	12/31/2020	New	
Campaign Finance Board (CFB)	Doing Business Contributions Summary	List of Contributors found in the Doing Business database	Biannually	12/31/2020	New	
Campaign Finance Board (CFB)	Expenditures by 2021 Election campaigns	Expenditures of 2021 Election campaigns	Biannually	12/31/2020	New	
Campaign Finance Board (CFB)	Financial Analysis of 2021 Election campaigns	Financial Analysis of 2021 Election campaigns	Biannually	12/31/2020	New	
Campaign Finance Board (CFB)	Intermediary contributions to 2021 Election campaigns	Intermediary contributions to 2021 Election campaigns	Biannually	12/31/2020	New	
Campaign Finance Board (CFB)	Late/Missing Disclosure Statements	List of Late and Missing Disclosure Statements	Biannually	12/31/2020	New	
Commission on Human Rights (CCHR)	Pre-Complaint Resolutions in 2019	The dataset contains the number of pre-complaint resolutions by the Commission's each month.	Annually	12/31/2020	New	
Department of Buildings (DOB)	DOB AHVs	After Hours Variances issued	Daily	12/31/2020	New	
Department of Buildings (DOB)	DOB NOW: Build LAA	All Limited Alteration Application (LAA) filings in DOB NOW.	Daily	6/30/2021	Updated	This data set requires additional time for technical implementation
Department of Buildings (DOB)	DOB NOW: Build PA/TPA	All Place of Assembly (PA)/Temporary Place of Assembly (TPA) filings in DOB NOW.	Daily	12/31/2021	Updated	This data set requires additional time for technical implementation
Department of Buildings (DOB)	DOB NOW: Licensing	All applications for a professional license in DOB NOW.	Daily	6/30/2022	Updated	This data set requires additional time for technical implementation
Department of Buildings (DOB)	DOB NOW: Safety Elevator Compliance Filings	All Elevator Compliance Filings in DOB NOW.	Daily	12/31/2022	Updated	This data set requires additional time for technical implementation
Department of City Planning (DCP)	ZAP Search data	Data related to filed Land Use Applications, both ULURP & Non-ULURP. Data includes project name, project status, project description, project geography and other general project info.	Monthly	10/31/2020	Updated	DCP is in the process of finalizing which fields are actively being used in the ZAP database. We are also in the process of actively updating and modifying the entities that house the data. Since the database and data are not stable we are waiting for that to be completed before creating a final data product.
Department of City Planning (DCP)	2010 Census Demographic Profile 2000-2010 (NYC/Borough level)	Demographic profile comparing 2000-2010 census data at city and borough level	Decennially	12/31/2020	New	
Department of City Planning (DCP)	2010 Census Demographic Profile 2010 (NYC/Borough level)	Demographic profile of 2010 census data at city and borough level	Decennially	12/31/2020	New	
Department of City Planning (DCP)	Base Flood Elevation - 2015 PFIRMS (Elevation Above Grade)	The height of the 2015 PFIRM BFEs above ground elevation based on the 2010 NYC Digital Elevation Model.	As Needed	12/31/2020	New	
Department of City Planning (DCP)	Census Block Equivalency, 1990 to 2000 NYC	New York City 1990 to 2000 Census Block Equivalency	Historical Data	12/31/2020	New	
Department of City Planning (DCP)	Future Floodplain 2080 (100 yr)	future floodplains in the 2080s based on a layering of high estimates for SLR by NPCC on top of the 2013 PFIRM BFEs for the 1% annual chance floodplain	As Needed	12/31/2020	New	
Department of City Planning (DCP)	Future Floodplain 2100 (100 yr)	future floodplains in the 2100s based on a layering of high estimates for SLR by NPCC on top of the 2013 PFIRM BFEs for the 1% annual chance floodplain	As Needed	12/31/2020	New	

Agency Name	Dataset Title	Dataset Description	Update Frequency	Release Date	Date Status	Agency Comment
Department of City Planning (DCP)	Limit of Moderate Wave Action (LiMWA) - 2015 PFIRMs	The LiMWA identifies areas that will be affected by waves with a 1.5 foot wave height or greater within the coastal A zone. While FEMA does not require special floodplain management standards based on LiMWA delineations, it is likely that properties and structures within the LiMWA will receive substantial damage from wave action during a 1%-annual-chance flood event.	As Needed	12/31/2020	New	
Department of City Planning (DCP)	Community District Profile Indicators	Socio-economic, demographic and other indicators for each Community District of NYC	As Needed	7/31/2021	New	
Department of Citywide Administrative Services (DCAS)	Agency Military Liaisons	A list of agency military liaisons for the Extended Military Benefits Program	As needed	11/30/2020	New	
Department of Citywide Administrative Services (DCAS)	Annual City Council Report on Eligible List Utilization	The annual report to the City Council on eligible list utilization	Annually	11/30/2020	New	
Department of Citywide Administrative Services (DCAS)	Annual Examination Schedule of Each Fiscal Year	An annual list of civil service exams. The exam schedule is posted every July, lists all upcoming exams for the fiscal year, and is updated every month. Civil service exams may be available only for a limited time and it may be a few years before a certain exam is offered again.	Annually	11/30/2020	New	
Department of Citywide Administrative Services (DCAS)	Charter Mandated Quarterly Report on Provisionals	The number of provisional employees by agency and title	Quarterly	11/30/2020	New	
Department of Citywide Administrative Services (DCAS)	Civil Service Titles Subject to Investigation Before Appointment as Determined by the The Fair Chance Act, Local Law 63 of 2015	<p>New Subdivision 11-a(a) of Section 8-107 of the Administrative Code of the City of New York (the New York City Human Rights Law), added by Local Law 63 of 2015 (the Fair Chance Act), prohibits employers, including City agencies, from inquiring or making a statement about an employment applicant's record of arrests and criminal convictions until after the employer has extended a conditional offer of employment to the applicant.</p> <p>Pursuant to Section 8-107(11-a)(f)(2), the prohibition does not apply to an application for a position with the City of New York that the Commissioner of Citywide Administrative Services has determined involves law enforcement, is susceptible to bribery or other corruption, or entails the provision of services to or safeguarding of persons who, because of age, disability, infirmity or other condition, are vulnerable to abuse. The Commissioner has determined that these titles, also known as "Investigation before Appointment" (IBA) titles, meet those conditions and are exempt from the prohibition pursuant to the section 8-107(11-a)(f)(2). DCAS, or an agency to which it has delegated authority, conducts the investigations of Investigation before Appointment titles.</p>	As needed	11/30/2020	New	
Department of Citywide Administrative Services (DCAS)	EEO-4 Reports	A federally-mandated report that provides a summary of a jurisdiction's workforce composition by agency function, job category, salary, race/ethnicity, and gender	Biennially	11/30/2020	New	
Department of Citywide Administrative Services (DCAS)	Inventory of Eligible Lists	A summary of the number of eligibles on certified promotional and open competitive exam lists.	Monthly	11/30/2020	New	
Department of Citywide Administrative Services (DCAS)	NYC EV Fleet Station Network	A list/map of charging stations at city garages and parking locations around the city to support electric and hybrid plug-in vehicles	As needed	11/30/2020	New	

Agency Name	Dataset Title	Dataset Description	Update Frequency	Release Date	Date Status	Agency Comment
Department of Citywide Administrative Services (DCAS)	Pre-Qualified List	The Office of Citywide Procurement established a list of pre-qualified general contractors for furnishing all labor, materials and equipment, necessary and required to perform energy efficient work on various capital and expense funded projects throughout the City.	As needed	11/30/2020	New	
Department of Citywide Administrative Services (DCAS)	Provisional Reduction Report - Illegal Indicator	An anonymized list of provisionals by agency and civil service titles indicating whether they are illegally serving in the title	Monthly	11/30/2020	New	
Department of Citywide Administrative Services (DCAS)	Real World Fuel Efficiency	A report of city vehicles and actual MPG compared to EPA estimated MPG	Annually	11/30/2020	New	
Department of Citywide Administrative Services (DCAS)	Senior Building Custodian of DCAS-Managed Buildings	A list of the Senior Building Custodian of every DCAS-managed building	As needed	11/30/2020	New	
Department of Citywide Administrative Services (DCAS)	Upcoming Opportunities for M/WBEs under the M/WBE Non-Competitive Small Purchase Method for City-Certified M/WBEs	The vital NYC Minority and Women-Owned Business Enterprise program (M/WBE) is designed to promote City government contracting and subcontracting opportunities for businesses certified as minority and women-owned with a real and substantial presence in New York City and surrounding counties	As needed	11/30/2020	New	
Department of Citywide Administrative Services (DCAS)	Vehicle Auction List	A list of vehicles to be auctioned at PropertyRoom.com	Bi-Weekly	11/30/2020	New	
Department of Citywide Administrative Services (DCAS)	Building Auditing Report	This report reviews annual progress implementing the audit and retro-commissioning requirements of LL87 of 2009	Annually	12/31/2020	New	
Department of Citywide Administrative Services (DCAS)	Headcount summary	A summary report on the number of provisional and illegal provisional employees	Monthly	12/31/2020	New	
Department of Citywide Administrative Services (DCAS)	Real-time Metering Report	This report details annual electricity and fossil fuel usage, real-time metering, and assessments of or improvements made to the envelopes of covered facilities for four years from the effective date of the law. This is the second of the four reports.	Annually	12/31/2020	New	
Department of Citywide Administrative Services (DCAS)	Solar PV Readiness Report	An inventory of current solar PV installations on City facilities. This dataset also shows City facilities that have the potential to adopt solar PV.	Biennially	12/31/2020	New	
Department of Citywide Administrative Services (DCAS)	Energy Storage Report	This report will list all City facilities that are capable of hosting energy storage systems.	Historical Data	12/31/2021	New	
Department of Citywide Administrative Services (DCAS)	Solar Thermal Report	This report will list all City facilities that are capable of hosting solar thermal systems.	Historical Data	12/31/2021	New	
Department of Citywide Administrative Services (DCAS)	Workforce Profile Report	A broad overview of the employment status and demographic makeup of employees across NYC agencies	Annually	12/31/2021	New	
Department of Citywide Administrative Services (DCAS)	Combined Heat and Power Report	An inventory of all City facilities with peak demand of >500kW that are able to adopt Combined Heat and Power/Distributed Generation as a form of on-site power generation capability.	Every 5 years	12/31/2023	New	
Department of Consumer Affairs (DCA)	Action Taken Against Process Servers	A report of the suspension, revocation, denial of renewal of license, and the issuance of penalties against licensed process servers, and the reason.	Monthly	12/31/2020	New	
Department of Consumer Affairs (DCA)	DCA Visiting Inspector Program (VIP)	List of all inspections conducted by DCA and their results as part of Visiting Inspector Program	Monthly	12/31/2020	New	
Department of Consumer Affairs (DCA)	Labor Policy and Standards Enforcement Matters	Enforcement matters taken up by DCA's Office of Labor Policy and Standards on behalf of New York City workers.	Monthly	12/31/2020	New	

Agency Name	Dataset Title	Dataset Description	Update Frequency	Release Date	Date Status	Agency Comment
Department of Consumer Affairs (DCA)	Labor Policy and Standards Intake Records	Intake records created in response to inquiries and complaints received by DCA's Office of Labor Policy and Standards	Monthly	12/31/2020	New	
Department of Consumer Affairs (DCA)	Language Line Interpretation Services	List of all Language Line calls made by DCA to provide translation services.	Monthly	12/31/2020	New	
Department of Consumer Affairs (DCA)	New Yorkers' Use of Banks and Their Perception of Financial Security	An online data visualization tool created to better understand New Yorkers' use of banks and sense of financial health and develop more effective future programming and products.	Historical Data	12/31/2020	New	
Department of Consumer Affairs (DCA)	NYC Mobile Services Study	An online data visualization and exploration tool for mobile financial usage patterns of low and middle income New Yorkers.	Historical Data	12/31/2020	New	
Department of Correction (DOC)	Alternative Housing Unit Waiting List Report	Information on individuals awaiting restrictive housing placement	Bi-Monthly	9/18/2021	New	DOC will provide these reports in dataset format on the aggregate-level.
Department of Correction (DOC)	Educational Programming for Adolescents and Young Adults Report	Information pertaining to adolescents and young adults located in a Department of Education facility that offers educational programming to incarcerated individuals	Annually	9/24/2021	New	DOC will provide these reports in dataset format on the aggregate-level.
Department of Correction (DOC)	Punitive Segregation Report	Information pertaining to punitive and restrictive housing	Quarterly	10/20/2021	New	DOC will provide these reports in dataset format on the aggregate-level.
Department of Correction (DOC)	Security Indicators Report	Information pertaining to use of force and violent incidents	Monthly	10/20/2021	New	DOC will provide these reports in dataset format on the aggregate-level.
Department of Correction (DOC)	DOC at a Glance Report	Information pertaining to population, admissions, and discharges	Quarterly	10/30/2021	New	DOC will provide these reports in dataset format on the aggregate-level.
Department of Correction (DOC)	Visitation Report	Information pertaining to visitation statistics and denials	Quarterly	10/30/2021	New	DOC will provide these reports in dataset format on the aggregate-level.
Department of Correction (DOC)	Medical Non-Production Report	Information pertaining to medical non-production	Monthly	10/31/2021	New	DOC will provide these reports in dataset format on the aggregate-level.
Department of Correction (DOC)	730 Waitlist Report	Information on individuals deemed unfit to proceed in court	Quarterly	11/14/2021	New	DOC will provide these reports in dataset format on the aggregate-level.
Department of Correction (DOC)	Grievance Report	Information pertaining to grievances filed, types, and outcomes	Quarterly	11/14/2021	New	DOC will provide these reports in dataset format on the aggregate-level.
Department of Correction (DOC)	Population Demographics Report	Information pertaining to demographics	Quarterly	11/14/2021	New	DOC will provide these reports in dataset format on the aggregate-level.
Department of Correction (DOC)	Security Indicators Report	Information pertaining to use of force and violent incidents	Quarterly	11/14/2021	New	DOC will provide these reports in dataset format on the aggregate-level.
Department of Correction (DOC)	Emergency Lock-In Report	Information pertaining to emergency lock-ins	Quarterly	11/29/2021	New	DOC will provide these reports in dataset format on the aggregate-level.
Department of Correction (DOC)	Special Consideration Unit Report	Information pertaining to applications for housing made by transgender, gender non-binary, and intersex individuals	Biannually	1/1/2022	New	DOC will provide these reports in dataset format on the aggregate-level.
Department of Correction (DOC)	Civilianization Report	Information pertaining to civilian titles and salaries	Biannually	1/15/2022	New	DOC will provide these reports in dataset format on the aggregate-level.
Department of Correction (DOC)	Nursery Report	Information on children in Rikers Island nurseries	Annually	1/30/2022	New	DOC will provide these reports in dataset format on the aggregate-level.
Department of Correction (DOC)	Mentally Ill Incarcerated Individuals and Recidivism Report	Information pertaining to mentally ill individuals and recidivism	Annually	3/31/2022	New	DOC will provide these reports in dataset format on the aggregate-level.
Department of Correction (DOC)	Sexual Abuse Allegations and Incidents Report	Information pertaining to sexual abuse allegations and incidents in incarcerated people and staff	Annually	7/1/2022	New	DOC will provide these reports in dataset format on the aggregate-level.
Department of Design and Construction (DDC)	Closed RFQ	List of Closed Requests for Qualification (RFQ) for Contractor Qualification	As Needed	10/31/2020	New	

Agency Name	Dataset Title	Dataset Description	Update Frequency	Release Date	Date Status	Agency Comment
Department of Design and Construction (DDC)	Open RFQ	List of Open Requests for Qualification (RFQ) for Contractor Qualification	As Needed	10/31/2020	New	
Department of Design and Construction (DDC)	PQL	List of Pre-qualified Contractors	As Needed	10/31/2020	New	
Department of Finance (DOF)	Annual Report on DOF Collection of ECB Judgement Debt	Pursuant to Local Law 11 of 2015 the DOF is required to provide an annual report on outstanding Environmental Control Board (ECB)-adjudicated debt	Annually	11/30/2020	New	
Department of Finance (DOF)	NYC Energy Benchmarking Report	The DOF is required to post benchmarking results for each calendar year beginning with 2010 for certain city-owned buildings, 2011 for large non-residential properties and 2012 for all large properties including residential	Annually	1/31/2021	New	
Department of Finance (DOF)	Rent Freeze Program Report	The New York City Rent Freeze program is comprised of the Senior Citizen Rent Increase Exemption (SCRIE) and the Disability Rent Increase Exemption (DRIE). The program assists low income seniors and people with disabilities who reside in rent-regulated apartments or apartments subject to the Private Housing Finance Law. The SCRIE and DRIE benefits freeze recipients' rent and protect them from future increases. As housing costs continue to rise citywide, the Rent Freeze program helps New Yorkers remain in their homes.	Biennially	6/30/2021	New	
Department of Finance (DOF)	Parking Garage Tax	Amount of parking garage tax paid by all NYC parking garage companies (e.g., ICON, ParkIt, ProPark, QuickPark, MPG, etc.) based on monthly filings. Amount is total collected, not broken down by company.	Annually	12/31/2021	New	
Department of Health and Mental Hygiene (DOHMH)	Child Health, Emotional Wellness, and Development Survey (CHEWS)	Survey of NYC Children ages 0-12 and 0-13 conducted by interviewing adults in their households	Annually	12/31/2020	No Change	
Department of Health and Mental Hygiene (DOHMH)	Complaint Data on unsafe construction practices in common areas	Complaint data on unsafe construction practices in common areas	Annually	12/31/2020	No Change	
Department of Health and Mental Hygiene (DOHMH)	Cooling Towers	Inspection data for cooling towers	Annually	12/31/2020	No Change	
Department of Health and Mental Hygiene (DOHMH)	COVID 19 Milestones	Data monitoring key public health signs to determine when certain social (physical) distancing restrictions will be lifted for people who are not at high risk for serious complications of COVID-19. Indicators being measured include hospital admissions, critical care capacity, and positive test rates.	To Be Determined	12/31/2020	New	
Department of Health and Mental Hygiene (DOHMH)	Heart Follow-Up Study (HFUS)	Survey and biometric data collection about Sodium	Annually	12/31/2020	No Change	
Department of Health and Mental Hygiene (DOHMH)	NYC Health Opinion Poll (HOP)	Opinions and attitudes of adult New Yorkers about health related issues	Annually	12/31/2020	No Change	
Department of Health and Mental Hygiene (DOHMH)	Pool Inspections	Dataset contains information on inspections of pools	Annually	12/31/2020	Updated	There are some delays due to COVID-19 response
Department of Health and Mental Hygiene (DOHMH)	SADC/SC (Senior Adult Day Care/ Senior Centers) Inspections	Inspection data for Senior Adult Day Care/Senior Centers	Annually	12/31/2020	No Change	
Department of Health and Mental Hygiene (DOHMH)	School cafeteria inspections	Inspection data for school cafeterias	Annually	12/31/2020	No Change	
Department of Health and Mental Hygiene (DOHMH)	Social Determinants of Health Survey (SDH)	Survey about social determinants of health for adult New Yorkers	Annually	12/31/2020	No Change	

Agency Name	Dataset Title	Dataset Description	Update Frequency	Release Date	Date Status	Agency Comment
Department of Health and Mental Hygiene (DOHMH)	Transportation-related Injuries	Rates of traffic injuries provided here are based on all live transportation-related injury discharges from a NYC hospital and include emergency department visits and hospitalizations among residents and non-residents of NYC. Neighborhood data are based on zip code of residence for NYC residents only who were discharged from a hospital located in NYC. Crash locations are not available in these data. Visits to emergency departments and hospital stays reflect injuries that require immediate medical treatment. Minor injuries not treated at a hospital are not captured through emergency department and hospitalization data. Data were obtained from the New York State Department of Health Statewide Planning and Research Cooperative System (SPARCS). Transportation-related injuries are defined by the International Classification of Diseases, Clinical Modification (ICD-10-CM) and were recently revised. The revisions largely pertain to injury-related diagnostic codes including those that capture transportation-related injuries, allowing for better diagnosis. The Centers for Disease Control and national epidemiologists provided guidance to DOHMH for enumerating new injury codes. Because the two ICD systems differ in how they classify injuries, current data and previously posted data are not comparable. Data prior to 2016 are not shown because they use the older coding ICD-CM schema	Biennially	6/30/2021	New	
Department of Health and Mental Hygiene (DOHMH)	Mobile Vending Permitting	Dataset contains information on mobile food vending permits and inspections	Annually	12/31/2021	Updated	Due to limited staff resources related to the COVID-19 response and ongoing IT development of the MFV ABCeats
Department of Health and Mental Hygiene (DOHMH)	Multi- Agency Permits	Permit data sites serviced by the agency	Annually	12/31/2021	Updated	Due to limited staff resources related to the COVID-19 response
Department of Health and Mental Hygiene (DOHMH)	Natality and Mortality Microdatasets	Aggregate counts of vital statistics (births and deaths) at various geographic levels	Annually	12/31/2021	New	
Department of Health and Mental Hygiene (DOHMH)	School commissary inspections	Inspection data for commissaries	Annually	12/31/2021	Updated	Due to limited staff resources related to the COVID-19 response
Department of Health and Mental Hygiene (DOHMH)	Severe Maternal Morbidity Surveillance	The NYC Health Department tracks and monitors cases of severe maternal morbidity (SMM) — defined as life-threatening complications during or after childbirth — throughout the city.	Annually	12/31/2021	New	
Department of Health and Mental Hygiene (DOHMH)	Youth Risk Behavior Survey-Middle school	Middle school survey of public school students. Includes 2018 data	Biennially	12/31/2021	New	
Department of Housing Preservation and Development (HPD)	Buildings Subject to the Installation of Heat Sensors	TBD	Monthly	3/31/2021	New	
Department of Housing Preservation and Development (HPD)	Buildings Subject to the Underlying Conditions Program	TBD	Monthly	3/31/2021	New	
Department of Housing Preservation and Development (HPD)	Local Law 4 of 2012: Foreclosure Notification Monthly Report	TBD	Monthly	10/31/2021	Updated	The contents of this dataset are under review, and will require additional resources before publication to the portal.
Department of Housing Preservation and Development (HPD)	Local Law 4 of 2012: Foreclosure Notification Quarterly Report	TBD	Quarterly	10/31/2021	Updated	The contents of this dataset are under review, and will require additional resources before publication to the portal.
Department of Information Technology and Telecommunications (DoITT)	Cable Franchisee Pedestal Requests	A list of requests filed with DoITT for permission to install a cable pedestal in the public right of way.	Annually	11/30/2020	Updated	Under review for usability, cleanliness and formatting
Department of Information Technology and Telecommunications (DoITT)	Public Pay Telephone Information System	A database of public pay telephone installations, permits, inspections, etc.	Monthly	6/30/2022	New	

Agency Name	Dataset Title	Dataset Description	Update Frequency	Release Date	Date Status	Agency Comment
Department of Investigation (DOI)	Policy and Procedure Recommendations	Policy and Procedure Recommendations (PPRs) issued since 2014. PPRs are formal written recommendations issued by DOI to city Agencies and entities for changes to policies and procedures that correct operational vulnerabilities identified through DOI investigations.	Quarterly	10/31/2020	New	
Department of Parks and Recreation (DPR)	GreenThumb Gardens (Enhanced Version)	Information related to GreenThumb Gardens	Annually	12/31/2020	No Change	
Department of Parks and Recreation (DPR)	Capital Projects	Information about NYC Parks' Capital Improvement projects	Annually	12/31/2021	Updated	Due to the COVID-19 response, the Open Data team and other relevant Parks divisions have had to pivot efforts towards the shifting agency priorities for operations and data collection.
Department of Parks and Recreation (DPR)	Forest Restoration Treatment Tracking	Information related to site preparation of reforestation areas.	Biannually	12/31/2021	Updated	Due to the COVID-19 response, the Open Data team and other relevant Parks divisions have had to pivot efforts towards the shifting agency priorities for operations and data collection.
Department of Parks and Recreation (DPR)	Forestry Permits and Plan Review	Tracking of applications for work involving NYC Parks trees	Monthly	12/31/2021	Updated	Due to the COVID-19 response, the Open Data team and other relevant Parks divisions have had to pivot efforts towards the shifting agency priorities for operations and data collection.
Department of Parks and Recreation (DPR)	HisTree	Street Tree watering records	Annually	12/31/2021	Updated	Due to the COVID-19 response, the Open Data team and other relevant Parks divisions have had to pivot efforts towards the shifting agency priorities for operations and data collection.
Department of Parks and Recreation (DPR)	Map of NYC Parks Structures	Map of NYC Parks Structures	Quarterly	12/31/2021	Updated	Due to the COVID-19 response, the Open Data team and other relevant Parks divisions have had to pivot efforts towards the shifting agency priorities for operations and data collection.
Department of Parks and Recreation (DPR)	Park Supervisor Inspections	Inspections results of Parks properties conducted by Parks Supervisors.	Monthly	12/31/2021	Updated	Due to the COVID-19 response, the Open Data team and other relevant Parks divisions have had to pivot efforts towards the shifting agency priorities for operations and data collection.
Department of Parks and Recreation (DPR)	Public Engagement	Tracking of volunteer and non-profit activities and workshops within NYC Parks	Annually	12/31/2021	Updated	Due to the COVID-19 response, the Open Data team and other relevant Parks divisions have had to pivot efforts towards the shifting agency priorities for operations and data collection.
Department of Parks and Recreation (DPR)	Temporary Public Art Guide	Map and guide of current and past temporary public art installations in park locations.	Monthly	12/31/2021	Updated	Due to the COVID-19 response, the Open Data team and other relevant Parks divisions have had to pivot efforts towards the shifting agency priorities for operations and data collection.
Department of Parks and Recreation (DPR)	Trees & Sidewalks Program	Trees & Sidewalks program records.	Annually	12/31/2021	Updated	Due to the COVID-19 response, the Open Data team and other relevant Parks divisions have had to pivot efforts towards the shifting agency priorities for operations and data collection.
Department of Parks and Recreation (DPR)	Young Street Tree Pruning	Young Street Tree pruning statistics	Annually	12/31/2021	Updated	Due to the COVID-19 response, the Open Data team and other relevant Parks divisions have had to pivot efforts towards the shifting agency priorities for operations and data collection.

Agency Name	Dataset Title	Dataset Description	Update Frequency	Release Date	Date Status	Agency Comment
Department of Sanitation (DSNY)	DonateNYC Resident Directory	A listing of places in NYC where residents can donate or find second-hand goods. By donating and reusing goods instead of discarding them, New Yorkers can greatly reduce waste, conserve energy and resources, save money, and help provide jobs and human services for New Yorkers in need. DonateNYC is an essential part of NYC's zero waste initiative, helping New Yorkers reach the goal of sending zero waste to landfills. For more information, see: https://www1.nyc.gov/assets/donate/site/Directory	As Needed	9/30/2021	New	
Department of Social Services (DSS) - Department of Homeless Services (DHS)	Local Law 19 of 1999 Quarterly Reporting	Data related to Street Outreach, Shelter placements and LOS	Quarterly	11/30/2020	New	
Department of Social Services (DSS) - Department of Homeless Services (DHS)	Local Law 19 of 1999: Annual Data	Data related to permanent and transitional housing needs for next fiscal year	Annually	11/30/2020	New	
Department of Social Services (DSS) - Department of Homeless Services (DHS)	Local Law 217 or 2017	Data related to Street Outreach On-Street clients and location of first engagement for on-street clients	Quarterly	11/30/2020	New	
Department of Social Services (DSS) - Department of Homeless Services (DHS)	Special Initiatives, Moveouts and Placements	Provides aggregate data on the use of rental assistance programs and other types of shelter exits	Monthly	11/30/2020	Updated	Release of this dataset has been delayed due to changes in how the underlying data is maintained
Department of Social Services (DSS) - Human Resources Agency (HRA)	Cash Assistance Applications for Heads of Household	Application information for Youth Heads of Household	Biannually	10/31/2020	New	
Department of Social Services (DSS) - Human Resources Agency (HRA)	Cash Assistance Cases Closed	Quarterly summary of cash assistance cases closed in the period, grouped by NYS WMS Closing Code and further disaggregated by city council district, ethnicity, gender, age, LEP status, and Reasonable Accommodation status.	Quarterly	10/31/2020	New	
Department of Social Services (DSS) - Human Resources Agency (HRA)	Cash Assistance Cases Rejected	Quarterly summary of cash assistance rejections, grouped by NYS WMS rejection code and further disaggregated by city council district, ethnicity, gender, age, LEP status, and Reasonable Accommodation status.	Quarterly	10/31/2020	New	
Department of Social Services (DSS) - Human Resources Agency (HRA)	Cash Assistance Cases Reopened	Quarterly summary of cash assistance cases reopened within 3 months of closing, grouped by NYS WMS Closing Code and further disaggregated by city council district, ethnicity, gender, age, LEP status, and Reasonable Accommodation status.	Quarterly	10/31/2020	New	
Department of Social Services (DSS) - Human Resources Agency (HRA)	Cash Assistance Cases Reopened with a Missed Benefits Cycle	Quarterly summary of cash assistance cases reopened within 3 months of closing where the cases had a missed benefits cycle. Counts grouped by NYS WMS Closing Code and further disaggregated by city council district, ethnicity, gender, age, LEP status, and Reasonable Accommodation status.	Quarterly	10/31/2020	New	
Department of Social Services (DSS) - Human Resources Agency (HRA)	SNAP Cases Closed	Quarterly summary of SNAP cases closed in the period, grouped by NYS WMS Closing Code and further disaggregated by city council district, ethnicity, gender, age, LEP status, and Reasonable Accommodation status.	Quarterly	10/31/2020	New	
Department of Social Services (DSS) - Human Resources Agency (HRA)	SNAP Cases Rejected	Quarterly summary of SNAP rejections, grouped by NYS WMS rejection code and further disaggregated by city council district, ethnicity, gender, age, LEP status, and Reasonable Accommodation status.	Quarterly	10/31/2020	New	

Agency Name	Dataset Title	Dataset Description	Update Frequency	Release Date	Date Status	Agency Comment
Department of Social Services (DSS) - Human Resources Agency (HRA)	SNAP Cases Reopened	Quarterly summary of SNAP cases reopened within 3 months of closing, grouped by NYS WMS Closing Code and further disaggregated by city council district, ethnicity, gender, age, LEP status, and Reasonable Accommodation status.	Quarterly	10/31/2020	New	
Department of Social Services (DSS) - Human Resources Agency (HRA)	SNAP Cases Reopened with a Missed Benefits Cycle	Quarterly summary of SNAP cases reopened within 3 months of closing where the cases had a missed benefits cycle. Counts grouped by NYS WMS Closing Code and further disaggregated by city council district, ethnicity, gender, age, LEP status, and Reasonable Accommodation status.	Quarterly	10/31/2020	New	
Department of Transportation (DOT)	Agency Authorized Parking Permit (AAPP) or On Street Authorized Permit (OSAP)	Parking permits issued to government employees, teachers and private school facilities to travel between multiple facilities with authorized on-street parking spaces.	To Be Determined	12/31/2020	Updated	Due to complexity of the dataset, data will be released by 12/31/2020
Department of Transportation (DOT)	Agency Business Parking Permit (ABPP)	Parking permits issued to government employees who need to park while conducting official business, valid for three hour parking in No Parking, Truck Loading and metered zones, submitted through each agency's DOT liaison and distributed by DOT through the employee's agency liaison.	To Be Determined	12/31/2020	Updated	Due to complexity of the dataset, data will be released by 12/31/2020
Department of Transportation (DOT)	Annual Bridge Volume Counts (Includes Manhattan River Crossings)	Traffic volume counts collected on all NYC major bridges. For three reports made public (NYC DOT Bridge Report, Manhattan Crossing Report, Screenline Report)	To Be Determined	12/31/2020	Updated	Due to complexity of the dataset, data will be released by 12/31/2020
Department of Transportation (DOT)	Annual On-Street Parking Permit (AOSPP)	Travel permits issued to not-for-profits organizations, which allow vehicles conducting business to park for particular purposes in designated parking zones or locations for short, prearranged periods of time.	To Be Determined	12/31/2020	Updated	Due to complexity of the dataset, data will be released by 12/31/2020
Department of Transportation (DOT)	Bicycle Count for Uptown	Uptown bicycle counts on various avenues at 86th Street, 12 hour manual counts every October.	Annually	12/31/2020	New	
Department of Transportation (DOT)	Bus Lanes	LION segments for all blocks with bus lanes in NYC	To Be Determined	12/31/2020	Updated	Due to complexity of the dataset, data will be released by 12/31/2020
Department of Transportation (DOT)	Central Business District Counts	Traffic (vehicle & bicycle) volume data on various avenues between 60th and 61st	To Be Determined	12/31/2020	Updated	Due to complexity of the dataset, data will be released by 12/31/2020
Department of Transportation (DOT)	City Owned Bicycle Rack Location Work Order	City- owned bicycle racks tracks repair and work orders.	Monthly	12/31/2020	No Change	
Department of Transportation (DOT)	Midtown in Motion- EZ Pass Readers	Counters that determine the number of EZ Pass-enabled cars in the Midtown in Motion focus area	Annually	12/31/2020	No Change	
Department of Transportation (DOT)	NYC Streets Capital Projects	Intranet and mobile-based, GIS integrated Capital Project Search and Planning application for internal employees.	Monthly	12/31/2020	No Change	
Department of Transportation (DOT)	Pedestrian Space Added	Tracking sheet of pedestrian space added.	To Be Determined	12/31/2020	Updated	Due to complexity of the dataset, data will be released by 12/31/2020
Department of Transportation (DOT)	PPPD Temporary On-Street Tracking (Single Use Tracking)	Temporary Use On-Street Parking permit (NYC-PPPD)- 3 month permit issued to City PPPD permit holders whose permits have expired while awaiting a recertification decision by DOHMH.	To Be Determined	12/31/2020	Updated	Due to complexity of the dataset, data will be released by 12/31/2020
Department of Transportation (DOT)	Real Time Passenger Information (RTPI) Sign Locations	Bus stop points with Bus Time pole signs	To Be Determined	12/31/2020	Updated	Due to complexity of the dataset, data will be released by 12/31/2020
Department of Transportation (DOT)	Regulatory sign repair	Average time to repair priority regulatory signs after notification (days)	To Be Determined	12/31/2020	Updated	Due to complexity of the dataset, data will be released by 12/31/2020
Department of Transportation (DOT)	Screenline Traffic Volume	Traffic volume entering and leaving the boundaries of the city	To Be Determined	12/31/2020	Updated	Due to complexity of the dataset, data will be released by 12/31/2020

Agency Name	Dataset Title	Dataset Description	Update Frequency	Release Date	Date Status	Agency Comment
Department of Transportation (DOT)	Traffic Information Management System- TIMS	TIMS standardizes the workflow for accessing and analyzing traffic count data, capturing accurate geographic and temporal information and Streamlining the process of requesting data.	To Be Determined	12/31/2020	Updated	Due to complexity of the dataset, data will be released by 12/31/2020
Department of Transportation (DOT)	Weigh in Motion	Provides truck volume, speed, gross vehicle weight, axle weight of trucks at Weigh-In—Motion sensors embedded within the roadway located on Van Dam St and Rockaway Blvd in Queens, NY	To Be Determined	12/31/2020	Updated	Due to complexity of the dataset, data will be released by 12/31/2020
Department of Transportation (DOT)	Accessible Pedestrian Signals	NYC DOT's Accessible Pedestrian Signals (APS) are devices affixed to pedestrian signal poles to assist blind or low vision pedestrians in crossing the street. APSs are wired to a pedestrian signal and send audible and vibrotactile indications when pedestrians push a button installed at the crosswalk.	Annually	12/31/2021	New	
Department of Transportation (DOT)	Expedited Sidewalk Repair Database	Database tracks property owner requests and sidewalk repair within the Expedited Program (quicker sidewalk repair at a premium cost to mobilize a sidewalk contract outside of the assigned Community Board)	To Be Determined	12/31/2021	Updated	Delayed- System requires enhancement, project on hold due to COVID-19.
Department of Transportation (DOT)	Pedestrian Ramp Database	The Pedramps application is used to record the accessibility of a street corner, type and grade of pedestrian ramps.	Daily	12/31/2021	Updated	Delayed- Due to complexity of the data, this will be delayed
Department of Transportation (DOT)	Pedestrian Ramp Locations	The pedestrian ramps application is used to record the locations of the accessibility of a street corner by using ESRI ArcCollector.	Monthly	12/31/2021	New	
Department of Transportation (DOT)	Sidewalk Database	Sidewalk Management tracks, organizes and reports on status of New York City sidewalks.	To Be Determined	12/31/2021	Updated	Delayed- System requires enhancement, project on hold due to COVID-19.
Department of Veterans' Services (DVS)	Local Law 44 Report Data	Data tables published in the Local Law 44 City Council Report	Annually	2/28/2021	New	
Department of Youth and Community Development (DYCD)	Evaluation and Monitoring Reports for Program Sites	This dataset provides Evaluation and Monitoring Reports for Program Sites.	Annually	10/31/2020	New	
Equal Employment Practices Commission (EEPC)	EEPC Jurisdiction - Audit Reports	Completed Audit Reports for entities under the EEPC's Jurisdiction	Bi-Monthly	10/31/2020	New	
Equal Employment Practices Commission (EEPC)	EEPC Meetings	Schedule of EEPC Commission Meetings and Recordings	Annually	12/31/2020	New	
Equal Employment Practices Commission (EEPC)	EEPC Annual Reports	EEPC Annual Report	Annually	3/31/2021	New	
Equal Employment Practices Commission (EEPC)	Local Law 13 of 2019 Report	Analysis and reporting of citywide ethnic and racial underutilization and adverse impact	Annually	4/30/2021	New	
Fire Department of New York City (FDNY)	Bureau of Fire Investigations Cases	Findings of investigations by the Bureau of Fire Investigations	Quarterly	1/31/2021	New	
Independent Budget Office (IBO)	NYC COVID 19 Spending by Agency by Expense Description	Amount of City-funded COVID-19 related expenditures by agency, aggregated by FMS expense descriptions.	Monthly	11/30/2020	New	
Independent Budget Office (IBO)	NYC COVID 19 Spending by Date - Citywide and by Agency	Daily summary of citywide and agency COVID-19 related expenditures.	Weekly	11/30/2020	New	
Independent Budget Office (IBO)	NYC COVID 19 Spending by Expense Type	Aggregation of all city-funded expenses coded by agencies as being related to the COVID-19 pandemic, allocated to IBO-defined expense types.	Monthly	11/30/2020	New	
Manhattan Borough President (MBPO)	Broadway Vacancy Study 2020	A survey of vacant and/or boarded up storefronts along Broadway	Historical Data	10/31/2020	New	
Manhattan Borough President (MBPO)	Pedestrian Ramp Report	A survey of pedestrian ramp ADA compliance in Manhattan	Historical Data	10/31/2020	New	

Agency Name	Dataset Title	Dataset Description	Update Frequency	Release Date	Date Status	Agency Comment
Mayor's Office for People with Disabilities (MOPD)	NYC Digital Accessibility Report	This report covers accessibility enhancements to websites, mobile apps, maps, videos and other digital content over the past two years.	Biennially	6/30/2021	New	
Mayor's Office for People with Disabilities (MOPD)	NYC Disability Service Facilitators Contact Information	Contact information of Disability Service Facilitators at City agencies	As Needed	12/31/2021	New	
Mayor's Office of Contract Services (MOCS)	Annual Concession Report (FCRC Report)	The Concession Rules require the City Chief Procurement Officer to produce an Annual Concession Report ("CCPO Annual Report") summarizing the currently effective concessions. The summary includes: the registration status of each concession; a brief description of each concession awarded; the method by which each concession was awarded; and the approximate gross revenues received by the City for each concession during the prior fiscal year.	Annually	10/31/2020	New	
Mayor's Office of Contract Services (MOCS)	Change Orders Cycle Time and Volume	Change orders are agency-authorized, written documents that allow for modifications of a contract while the contract is being performed. Change orders are used to adjust the value of the contract or the time for performance, and are classified as either construction change orders or design change orders depending on the subject matter of a particular change order. Change orders allow the vendor to complete work included in the scope of the contract. They also allow the agency to make non-material changes to the scope, such as accounting for site conditions that were unknown at the time of contracting.	Annually	10/31/2020	New	
Mayor's Office of Contract Services (MOCS)	Competitive Sealed Bid Cycle Time by Agency and Fiscal Year	Median procurement cycle time by Agency and fiscal year for competitive sealed bid contracts.	Annually	10/31/2020	New	
Mayor's Office of Contract Services (MOCS)	HHS Invoice Cycle Time	Human Health Services Accelerator annual invoice cycle time by level of approver.	Annually	10/31/2020	New	
Mayor's Office of Contract Services (MOCS)	Largest Contracts by Fiscal Year	The 15 largest City contracts by dollar amount and fiscal year.	Annually	10/31/2020	New	
Mayor's Office of Contract Services (MOCS)	Largest Requirements Contracts by Fiscal Year	The 15 largest requirements contracts by dollar value by fiscal year.	Annually	10/31/2020	New	
Mayor's Office of Contract Services (MOCS)	P-Card Purchasing by Agency and Fiscal Year	Summary of P-Card purchases by Agency and fiscal year. The Purchasing Card (P-Card) program is designed to assist agencies in streamlining the process for certain micropurchases. P-Cards are used by agencies to purchase goods and standard services quickly and efficiently, without the intermediate steps required by the City's financial management system.	Annually	10/31/2020	New	
Mayor's Office of Contract Services (MOCS)	Project Labor Agreements and Apprenticeship Directive	New Construction contracts count and sum of contract value by Agency, fiscal year and inclusion in Project Labor Agreements and Apprenticeship Directives.	Annually	10/31/2020	New	
Mayor's Office of Contract Services (MOCS)	Responsibility Determination Cycle Time	Summary of Responsibility Cycle time by Agency and fiscal year.	Annually	10/31/2020	New	
Mayor's Office of Contract Services (MOCS)	Discretionary Award Tracker	City Council Discretionary Awards list. This list includes awarding Agency, award amount, award status and vendor name.	As needed	12/31/2020	New	
Mayor's Office of Contract Services (MOCS)	Persons Removed from Doing Business Database File	List of persons removed from the doing business database.	As needed	12/31/2020	New	
Mayor's Office of Contract Services (MOCS)	RFP Summary by Agency and Fiscal Year	Summary of Request for Proposal by Agency and fiscal year.	Annually	12/31/2020	New	
Mayor's Office of Contract Services (MOCS)	Single Use Plastics Report (Executive Order 42 of 2019)	Annual single use plastics report per Executive Order 42 of 2019.	Annually	2/28/2021	New	

Agency Name	Dataset Title	Dataset Description	Update Frequency	Release Date	Date Status	Agency Comment
Mayor's Office of Criminal Justice (MOCJ)	Supervised Release	Monthly reporting on screenings, intakes and outcomes.	Quarterly	11/30/2020	Updated	The supervised release program has undergone programmatic and reporting changes. MOCJ is working with its providers to implement these changes. We expect to release the data on 11/30/2020.
Mayor's Office of Data Analytics (MODA)	LL18 of 2019 Annual Pay Equity Report Dataset	Tables aggregating pay data for NYC employees across different demographic groups, including race, ethnicity and gender, as per Local Law 18 of 2019.	Annually	10/31/2020	New	
Mayor's Office of Data Analytics (MODA)	Recovery Data Partnership	Information about the Recovery Partnership partners and data they provide	As needed	12/31/2020	New	
Mayor's Office of Environmental Remediation (MOER)	NYC Clean Soil Bank Generating and Receiving Sites	Sites that have generated or received material from the NYC Clean Soil Bank, which enables the reuse within NYC of clean sediment from deep excavations.	Annually	10/31/2021	New	
Mayor's Office of Environmental Remediation (MOER)	Shapefiles of BOA and Community Brownfield Planning Areas	GIS shapefiles showing the areas in NYC where community-based organizations have conducted planning studies or used OER community brownfield pre-development grants	Annually	10/31/2021	New	
Mayor's Office of Food Policy	2019 Food Metrics Report	The Food Metrics Report provides a snapshot of data from a variety of City agency initiatives related to food.	Annually	10/31/2020	New	
Mayor's Office of Food Policy	2020 Food Metrics Report	The Food Metrics Report provides a snapshot of data from a variety of City agency initiatives related to food.	Annually	1/31/2021	New	
Mayor's Office of Food Policy	10 Year Food Plan	The Ten Year Food Plan to address food access and build a sustainable and economically viable agricultural landscape serving New York City	Historical Data	2/28/2021	New	
Mayor's Office of Housing Recovery Operations	Patterns of Attrition and Retention in the Build it Back Program	Dataset analyzes patterns of homeowner-applicant attrition and retention in the Build it Back Program.	Historical Data	10/31/2020	New	
Mayor's Office of Immigrant Affairs (MOIA)	Citywide Hard to Reach Know Your Rights Engagements	List of all Citywide Hard to Reach Know Your Rights conducted by MOIA partners. This dataset include event information such as date/time, borough, zip code, primary language, languages, total attendees, total households reporting children, number of people receiving inhouse referrals, and number of people requesting immigration legal referrals.	Annually	12/31/2020	New	
Mayor's Office of Immigrant Affairs (MOIA)	ActionNYC Cases	This dataset includes amount in total ActionNYC cases opened, filed, approved, and denied by program and month.	Annually	12/31/2021	New	
Mayor's Office of Immigrant Affairs (MOIA)	ActionNYC Hotline Calls	This dataset includes amount in total ActionNYC calls by month.	Annually	12/31/2021	New	
Mayor's Office of Immigrant Affairs (MOIA)	ActionNYC Legal Services	This dataset includes ActionNYC legal services provided by service type and year.	Annually	12/31/2021	New	
Mayor's Office of Immigrant Affairs (MOIA)	ActionNYC screenings by Country of Origin	This dataset includes ActionNYC screenings by year and countries of origin of all ActionNYC clients.	Annually	12/31/2021	New	
Mayor's Office of Immigrant Affairs (MOIA)	Foreign-Born by Immigration Status	This dataset includes NYC Foreign-Born by year and Immigration Status based on American Community Survey.	Annually	12/31/2021	New	
Mayor's Office of Immigrant Affairs (MOIA)	Median Earnings by Immigration Status	This dataset includes median earnings by immigration status by year based on American Community Survey.	Annually	12/31/2021	New	
Mayor's Office of Immigrant Affairs (MOIA)	MOIA Translation Service Request	List of all translation service requests by MOIA partners. This dataset include translation request information such as agency, date, languages, and word count.	Annually	12/31/2021	New	
Mayor's Office of Immigrant Affairs (MOIA)	NYC Population by Age and Immigration Status	This dataset includes NYC population, disaggregated by immigration status, age, and year based on American Community Survey.	Annually	12/31/2021	New	

Agency Name	Dataset Title	Dataset Description	Update Frequency	Release Date	Date Status	Agency Comment
Mayor's Office of Immigrant Affairs (MOIA)	NYC Population by Immigration Status	This dataset includes NYC population, disaggregated by immigration status and year based on American Community Survey.	Annually	12/31/2021	New	
Mayor's Office of Immigrant Affairs (MOIA)	NYC Poverty Rate by Immigration Status	This dataset includes NYC poverty rate by immigration status based on American Community Survey.	Annually	12/31/2021	New	
Mayor's Office of Immigrant Affairs (MOIA)	Referrals by NYC Immigrant Information Desk	List of all screenings by MOIA InfoDesk. This dataset includes screening information such date, site, and referral type.	Annually	12/31/2021	New	
Mayor's Office of Immigrant Affairs (MOIA)	Screenings by MOIA Legal Initiative Programs	This dataset includes amount in total individuals screened by programs (CBOs, Schools, Hospitals, Hard-to-Reach, Fellowship, and NYCitizenship)	Annually	12/31/2021	New	
Mayor's Office of Immigrant Affairs (MOIA)	U and T Visa Certification Requests Processed	This dataset includes U and T Visa certification requests processed by status, organization, and year.	Annually	12/31/2021	New	
Mayor's Office of Immigrant Affairs (MOIA)	We Speak NYC Classes	List of all We Speak NYC classes. This dataset includes class information such as cycle, year, location, and total students engaged.	Annually	12/31/2021	New	
Mayor's Office of Operations (OPS)	Community and Ethnic Media Spend Data - By City Agency	A dataset summarizing annual City agency advertising placement activity with Community and Ethnic publications, starting in FY2020, as mandated by Executive Order 47 of 2019.	Annually	10/31/2020	New	
Mayor's Office of Resiliency	Areas vulnerable to flooding from extreme rain	Maps of areas that flood during heavy rain events. The maps will reflect current day conditions as well as future conditions incorporating sea level rise projections.	Every 4 years	3/31/2021	New	
Mayor's Office of Resiliency	Climate research exchange survey	This data set will be collected through focus groups, follow-on surveys, and informal (semi-structured) interviews of personnel from city, state, and federal agencies, as well as residents in communities across the City. The focus of the data will be qualitative input on climate research priorities.	Annually	4/30/2021	New	
Mayor's Office of the Chief Technology Officer (MOCTO)	10K Project	New York City agencies distributed 10,000 internet-connected devices to elderly residents in an effort to close the city's digital divide.	Historical Data	10/31/2020	New	
Mayor's Office of the Chief Technology Officer (MOCTO)	Broadband Adoption and Infrastructure by Zip Code	Key indicators of broadband adoption, service and infrastructure in New York City by Zip Code	Annually	10/31/2020	New	
Mayor's Office of the Chief Technology Officer (MOCTO)	Broadband Adoption Basic Indicators	Key indicators of broadband adoption, service and infrastructure in New York City by NTA	Annually	10/31/2020	New	
Mayor's Office of the Chief Technology Officer (MOCTO)	Universal Solicitation of Broadband	Soliciting proposals from ISP's and businesses to provide free broadband access to selected NYCHA developments.	As needed	10/31/2020	New	
Mayor's Office to End Domestic and Gender-Based Violence	News Coverage of Intimate Partner Homicides in New York City (2013-16)	Data set contains aggregate count data on the quality of coverage across all articles.	Historical Data	10/31/2020	New	
Mayor's Office to End Domestic and Gender-Based Violence	A Foundation Report: Stalking	Aggregate New York City stalking offense and arrest data from 2013 to 2018	Historical Data	11/30/2020	New	
Mayor's Office to End Domestic and Gender-Based Violence	Data Brief: Domestic Violence Homicide Incidents in the Ten Largest U.S. Cities	FBI Supplementary Homicide Reports (2015) regarding domestic violence and intimate partner violence homicide incidents of the ten largest U.S. cities.	Historical Data	11/30/2020	New	
Mayor's Office to End Domestic and Gender-Based Violence	Intimate Partner Elder Abuse in New York City	Data set contains aggregate data counts of 2016 intimate partner crime involving victims age 60 and older and NYC Family Justice Center clients who are 60 and older.	Historical Data	11/30/2020	New	

Agency Name	Dataset Title	Dataset Description	Update Frequency	Release Date	Date Status	Agency Comment
Mayor's Office to End Domestic and Gender-Based Violence	NYC Domestic Violence Fatality Review Committee Annual Report 2006-2019	Data set contains aggregate count data for all domestic violence homicides that occur in New York City from 2002-2019. Victim demographic and geographic data provided.	Annually	11/30/2020	New	
Mayor's Office to End Domestic and Gender-Based Violence	ENDGBV IN FOCUS: Survey findings from the New York City Healthy Relationship Training Academy – TechnoLOVE Workshop	Data set contains aggregate pre and post survey results from Techno-Love workshops conducted between 2010 and 2018.	Historical Data	2/28/2021	New	
Mayor's Office to End Domestic and Gender-Based Violence	OCDV IN FOCUS: Survey Findings from the New York City Healthy Relationship Training Academy - Differences by Participant Age and Gender	Data set contains aggregate pre and post survey results from Healthy Relationship Academy workshops conducted between 2005 and 2017.	Historical Data	2/28/2021	New	
New York City Council (NYCC)	Land use items	This list contains information related to land use items before the Council.	Monthly	12/31/2020	Updated	Release may be achieved as part of a pending update of Legistar data sets
New York City Council (NYCC)	NYC Council Capital Projects	A dataset of capital projects funded by the Council	Annually	12/31/2020	Updated	Adjusting internal process for release to the portal
New York City Council (NYCC)	Transit Survey (2019)	A survey of subway and bus riders conducted in 2019	Historical Data	12/31/2020	New	
New York City Emergency Management (NYCEM)	Mitigation Actions	This table identifies the city's comprehensive effort to reduce or eliminate potential losses from hazards, as seen on the NYC Hazard Mitigation website. This database includes existing, potential, and completed mitigation actions that will minimize the effects of a hazard event on New York City's population, economy, property, building stock, and infrastructure. It is the result of a coordinated effort by 46 New York City agencies and partners to develop and implement a broad range of inventive and effective ways to mitigate hazards.	Annually	10/31/2020	New	
Office of Management and Budget (OMB)	Capital Liquidations	This dataset contains agency summary level data for city and non-city funded capital liquidation actuals. The dollar amount fields are rounded to millions.	Monthly	10/31/2020	New	
Office of Management and Budget (OMB)	Cash Flow Forecast	This dataset shows the cash flow forecast for the current fiscal year.	Monthly	10/31/2020	New	
Office of Management and Budget (OMB)	Obligations	This dataset shows the obligations for current month and year-to-date.	Monthly	10/31/2020	New	
Office of Management and Budget (OMB)	Personal Service Expenditures	This dataset shows the personal service expenditures for current month and year-to-date.	Monthly	10/31/2020	New	
Office of Management and Budget (OMB)	Revenue	This dataset shows the revenue for current month and year-to-date.	Monthly	10/31/2020	New	
Office of Management and Budget (OMB)	Revenue and Obligation Forecast	This dataset shows the revenue and obligation forecast for the current fiscal year.	Monthly	10/31/2020	New	
Office of Management and Budget (OMB)	Annual Debt Service Costs	Annual budgeted expense for debt issuers which funded and/or fund city infrastructure	Biannually	12/31/2020	New	
Office of Management and Budget (OMB)	Bond Issuance by Issuer	GO, TFA, BARB & NYW bond issuance for the current fiscal year, by issue	Biannually	12/31/2020	New	
Office of Management and Budget (OMB)	CDBG-DR Funding Table	HUD Community Development Block Grant-Disaster Recovery Hurricane Sandy funding (in millions) by program and program area	Annually	12/31/2020	New	
Office of Management and Budget (OMB)	Contract Budget by Category	Citywide Contract Budget summarized by major categories	Annually	12/31/2020	New	
Office of Management and Budget (OMB)	Debt Burden	Ratios comparing debt service to resources available to pay debt service	Biannually	12/31/2020	New	

Agency Name	Dataset Title	Dataset Description	Update Frequency	Release Date	Date Status	Agency Comment
Office of Management and Budget (OMB)	Debt Outstanding	Debt outstanding for debt issuers which funded and/or fund city infrastructure	Biannually	12/31/2020	New	
Office of Management and Budget (OMB)	Debt Service Components Net of Prepayment	Annual budgeted expense by unit of appropriation	Biannually	12/31/2020	New	
Office of Management and Budget (OMB)	Distribution of Property Parcels by Class	NYC Distribution of property by class	Annually	12/31/2020	New	
Office of Management and Budget (OMB)	Financing Program	Annual debt issuance by issuers which fund the City Capital Program	Biannually	12/31/2020	New	
Office of Management and Budget (OMB)	Floating Rate Exposure	Breakdown of total debt subject to floating rate exposure	Biannually	12/31/2020	New	
Office of Management and Budget (OMB)	Forecast of Selected Economic Indicators	NYC OMB forecasts of various NYC economic indicators including NYC Real Gross City Product, NYC Total Non-Agricultural Employment, NYC (area) Consumer Price Index, NYC Wage Rate, NYC Personal Income, NYC Manhattan Primary Office Market Asking Rental Rate, and NYC Manhattan Vacancy Rate.	Biannually	12/31/2020	New	
Office of Management and Budget (OMB)	Hurricane Sandy Expense and Capital Cost Estimates by Agency Table	Expense and capital cost estimates, by agency for Hurricane Sandy including FEMA and CDBG-DR funding.	Annually	12/31/2020	New	
Office of Management and Budget (OMB)	NYC Employment Forecast by Sector	NYC OMB forecasts of NYC employment by sector. Components include Total NYC Non-Farm Employment, Private NYC Employment, Financial Activities, Securities, Professional & Business Services, Information, Education, Health & Social Services, Leisure & Hospitality, Wholesale & Retail Trade, Transportation & Utilities, Construction, Manufacturing, Other Services, and Government.	Biannually	12/31/2020	New	
Office of Management and Budget (OMB)	NYC Tax Revenues	Disclose NYC tax revenues by category	Annually	12/31/2020	New	
Office of Management and Budget (OMB)	NYW Bond Issuance	NYW bond issuance for the current fiscal year, by issue	Biannually	12/31/2020	New	
Office of Management and Budget (OMB)	Projected Citywide Energy Costs	Citywide summary of projected energy costs	Biannually	12/31/2020	New	
Office of Management and Budget (OMB)	Full-Time and Full-Time Equivalent (FTE) Headcount	Full-Time and Part-Time (FTE) Planned Positions	Biannually	1/15/2021	New	
Office of the Comptroller (COMPTROLLER)	New York City Cash Balance Reports	New York City Cash Balance reports for the City of New York	Quarterly	11/30/2020	New	
Office of the Comptroller (COMPTROLLER)	New York City Pension Funds asset allocation charts	Asset allocation for NYC 5 pension fund including Teachers, NYCERS, Police, Fire, BERS	Monthly	12/31/2020	New	
Police Department (NYPD)	911 Calls for Service	Incident-level dataset of Calls for Service in the 911 ICAD system	Quarterly	10/31/2020	New	
Police Department (NYPD)	Hate Crimes	Incident-level dataset of reported hate crimes in NYC	Quarterly	10/31/2020	New	
Police Department (NYPD)	Moving Violations	Incident-level dataset of Moving Violation (B) Summonses	Quarterly	10/31/2020	New	
Police Department (NYPD)	Officer Demographics	Individual level characteristics of Uniformed Members of Service	Quarterly	10/31/2020	New	
Police Department (NYPD)	Use of Force	Incident-level dataset of Use of Force incidents	Quarterly	10/31/2020	New	
Public Design Commission (PDC)	Public Art Database	Inventory of the City's collection of outdoor public art, monuments and commemorative markers.	As needed	12/31/2020	Updated	This dataset requires further review and verification prior to release.
Queens Borough President (QBP)	Capital Grant Awards	List of funding from the Queens Borough President's Office for capital projects	Annually	5/31/2021	Updated	Due to inactivity, the scheduled publication date was reprioritized by the Open Data team

Agency Name	Dataset Title	Dataset Description	Update Frequency	Release Date	Date Status	Agency Comment
Queens Borough President (QBP)	Discretionary Grant Awards	List of discretionary grants issued by the Queens Borough President's Office	Annually	5/31/2021	Updated	Due to inactivity, the scheduled publication date was reprioritized by the Open Data team
Taxi and Limousine Commission (TLC)	TLC Licensed Drivers	This list will replace the separate lists for Yellow, Green and FHV drivers that we presently have on open data, which confuse and mislead users. Includes identifying information for the driver (name, license no.), status information for the driver (TLC license status, TLC license expiration, DMV license status) and the classes of vehicles that can be driven (wavy? Commuter van? Stretch limo? Paratransit?)	Daily	10/31/2020	Updated	The technical connections for this dataset went through more rounds of testing and refining than expected, also there was outreach that was done both internally and externally to ensure that this list would be beneficial to a high number of diverse users.
Taxi and Limousine Commission (TLC)	TLC Licensed Vehicles	This list will replace the separate lists of vehicles for FHV, SHL and Medallion and acknowledge the difference between the vehicle and corresponding permits that authorize the vehicle to operate. Includes vehicle-identifying information (license number, license type, vehicle type, VIN), information about the corresponding permit (SHL permit, medallion number) vehicle status information (current/inactive?, in storage?, expiration/retirement data), etc.	Daily	10/31/2020	Updated	The technical connections for this dataset went through more rounds of testing and refining than expected, also there was outreach that was done both internally and externally to ensure that this list would be beneficial to a high number of diverse users.
Taxi and Limousine Commission (TLC)	TLC Licensed Businesses	This dataset includes information about all TLC licensed businesses, including bases, commuter van authorizations, Taxicab Brokers, Medallion Agents, and so on. Contact information and affiliations are included for each business.	Daily	12/31/2020	New	
Taxi and Limousine Commission (TLC)	TLC Monthly Trip Indicators	This dataset includes monthly metrics containing average daily trips and amount of fares collected, active vehicles and drivers, and credit card usage. The information was tabulated from data collected through the LPEP system for taxis and trip records submitted by bases for FHV's.	Monthly	3/31/2021	New	
Taxi and Limousine Commission (TLC)	Car Seat Provider List	This dataset includes a list of car services that will provide different types of car seats to passengers if they require one, and instructions for reserving one.	As needed	6/30/2021	New	
Taxi and Limousine Commission (TLC)	For-Hire Vehicle Initial Inspection Schedule	This list will mirror the Medallion Taxi Initial Inspection Schedule dataset, to include information for FHV inspections.	Daily	6/30/2021	Updated	Our IT team has been inundated with various internal and external requests to help service the TLC Licensees. Licensees are currently able to view the vehicle inspection schedule and the drug test schedule for their own licenses through a private portal (TLCUP). Therefore since the need for these datasets are not as high as before, they have been slightly pushed back.
Taxi and Limousine Commission (TLC)	Medallion Transfers Prices	This dataset includes aggregated records regarding medallion sales and stock transfers, and is updated on a monthly basis.	Monthly	6/30/2021	New	
Taxi and Limousine Commission (TLC)	TLC Enforcement and Complaint Stats	This dataset includes the count of the 10 most frequent violations of the month, aggregated by borough and precinct.	Monthly	6/30/2021	New	
Taxi and Limousine Commission (TLC)	TLC Licensed Driver Drug Test Schedule	For each TLC-licensed driver, this list will show the date by which they must complete their next drug test, allowing the drivers and businesses who employ them to check the date and send reminders.	Daily	6/30/2021	Updated	Our IT team has been inundated with various internal and external requests to help service the TLC Licensees. Licensees are currently able to view the vehicle inspection schedule and the drug test schedule for their own licenses through a private portal (TLCUP). Therefore since the need for these datasets are not as high as before, they have been slightly pushed back.

Agency Name	Dataset Title	Dataset Description	Update Frequency	Release Date	Date Status	Agency Comment
Taxi and Limousine Commission (TLC)	TLC New Vehicle Application Status	This list will mirror the TLC New Driver Application Status list, to show the status of vehicles that are working through the application process and highlight outstanding requirements.	Daily	6/30/2021	Updated	Our IT team has been inundated with various internal and external requests to help service the TLC Licensees. Licensees are currently able to view the vehicle inspection schedule and the drug test schedule for their own licenses through a private portal (TLCUP). Therefore since the need for these datasets are not as high as before, they have been slightly pushed back.
Taxi and Limousine Commission (TLC)	Vision Zero TLC-Licensed Vehicle Crash Data	This dataset includes TLC-Licensed Vehicle Crash Data, published to comply with Local Laws 28 and 31.	Quarterly	6/30/2021	New	

Datasets Removed Since the 2019 Open Data Plan

To view this table on NYC Open Data, visit: <https://data.cityofnewyork.us/City-Government/Removals/tsbd-7yyy>

Agency Name	Dataset Title	Dataset Description	Update Frequency	Release Date	Agency Comment
Department of Health and Mental Hygiene (DOHMH)	Communicable Disease Surveillance Data	Results of surveillance data collected by the agency	Annually	12/31/2020	<p>The NYC DOHMH Division of Disease Control is requesting the removal of the Communicable Disease Surveillance Data that is currently posted on NYC Open Data Portal. The EpiQuery module from which this dataset's current and historical crude and age-adjusted rates are manually extracted is updated whenever a new population estimate (denominator) becomes available. For example, when vintage 2016 population estimates become available, EpiQuery updates 2014 and 2015 rates. As a result, rates change for historical years, creating discrepancies between Open Data and current EpiQuery.</p> <p>The program requests that the Open Data module remains fully consistent with the EpiQuery module. However, to update the Open Data module would require the team to manually update the Open Data source file for all 10 communicable diseases and all years that are currently listed, which the program currently does not have the bandwidth for. Instead, the program will provide additional data from Annual Reports and other special reports that contain the same surveillance indicators.</p> <p>In the interim, interested users should visit the Communicable Disease Surveillance Data module on EpiQuery for the most current data: https://a816-healthpsi.nyc.gov/epiquery/CDSS/index.html. Thank you.</p>
Department of Health and Mental Hygiene (DOHMH)	Restaurant Inspection historical data	This dataset provides restaurant inspections, violations information prior to the letter grade system being implemented.	To Be Determined	12/31/2019	At this time the Restaurant Historical Dataset is incomplete and not maintained therefore does not quality as OpenData and will not be released. Historical restaurant inspection information requires more sophisticated analysis and question framing, making a conversation with BESP data liaison warranted.
Department of Parks and Recreation (DPR)	Map of NYC Parks Play Equipment	Map of NYC Parks Play Equipment	Quarterly	12/31/2019	This dataset is not currently being maintained. NYC Parks is in the process of restructuring this dataset and will add the updated dataset to the publication plan as that effort progresses.
Department of Parks and Recreation (DPR)	Map of NYC Parks Safety Surface	Map of NYC Parks Safety Surface	Quarterly	12/31/2019	This dataset is not currently being maintained. NYC Parks is in the process of restructuring this dataset and will add the updated dataset to the publication plan as that effort progresses.

Agency Name	Dataset Title	Dataset Description	Update Frequency	Release Date	Agency Comment
Department of Transportation (DOT)	Design Marking Orders	Marking orders	To Be Determined	12/31/2019	Remove from plan- Not regularly maintained, not in tabular data.
Department of Transportation (DOT)	Enhanced Crosswalk	Uncontrolled crosswalk	To Be Determined	12/31/2020	Removed- Available through VZV_Enhanced Crossings
Department of Transportation (DOT)	Express Lane Travel Permit	Travel permits issued to companies with ambulances, commuter vans, shuttles, and vehicles bearing bus plates to provide access to the Long Island & Gowanus Expressways' HOV Express lanes.	To Be Determined	12/31/2019	Data contains significant amount of exempt data, which would impose an undue financial or administrative burden to the agency.
Department of Transportation (DOT)	Martello Bollards	A bollard embedded in the ground to ensure a high level of impact protection from vehicles in pedestrian areas.	To Be Determined	12/31/2020	Removed- Available through VZV Street Improvement Projects (SIP)- Intersection; VZV Street Improvement Projects (SIP)- Corridors, project category: Pedestrian Safety.
Department of Transportation (DOT)	Special Events Inspection Reports	Report of inspection results from a special events route. Defects such as potholes, sunken sewer drains, cracked sidewalks or construction work are noted on a spreadsheet.	Monthly	12/31/2020	Removed- Contains large amount of exempt data, removal can cause undue administrative and financial burden

Website Data

This table contains a listing of datasets shared on agency websites. Note that the number of datasets on agency websites does not directly match the number of datasets posted on Open Data. In some cases, annual updates to a dataset are posted on an agency website, with separate files for each year, while the same span of data will be consolidated in a single dataset on Open Data. For datasets in this table that are listed as being “Scheduled for Publication,” multiple entries in this table might correspond to a single entry in the future releases listed in the Open Data Plan table.

To view this table on NYC Open Data, visit: <https://data.cityofnewyork.us/City-Government/Website-Data/x2sd-f2zp>

Agency Name	Dataset Name	Dataset Description	URL on Agency Website	Update Frequency Agency Website	Already on Open Data?*	NYC Open Data URL	Scheduled for Publication?*	Public Statement (Required where data is not already available published on NYC Open Data and isn't being scheduled for publication)
Administration for Children's Services (ACS)	Abuse/Neglect Report by Community District	This table displays the annual number of investigations and indication rate by Community District over the last four years.	https://www1.nyc.gov/assets/acs/pdf/data-analysis/abusenelectreport15to19.pdf	Annually	Yes	https://data.cityofnewyork.us/Social-Services/Abuse-Neglect-by-Community-District-CD-/rjn-x48k	N/A	
Administration for Children's Services (ACS)	Annual Child Abuse and Neglect Allegation Report	In compliance with Local Law 44 of 2013 passed by the New York City Council, ACS posts annual reports of child abuse allegations for Detention, Non-Secure Placement and Limited Secure Placement.	https://www1.nyc.gov/assets/acs/pdf/data-analysis/2019/LL44DCTH-AnnualCANAllegFY19.pdf	Annually	Yes	https://data.cityofnewyork.us/Social-Services/Annual-Child-Abuse-Allegation-Detention-and-Placem/kkjw-ny95	N/A	
Administration for Children's Services (ACS)	Children Served in Preventive Services by Community District	This table displays the annual number of children who received child welfare preventive services by Community District	https://www1.nyc.gov/assets/acs/pdf/child_welfare/2020/ChildrenReceiving-PreventiveServicesByCDCY2019.pdf	Annually	Yes	https://data.cityofnewyork.us/Social-Services/Children-Served-in-Preventive-Services-by-Borough-/ding-39n6	N/A	
Administration for Children's Services (ACS)	Detention Admissions by Community District	The table displays detention admissions by youth home community district	https://www1.nyc.gov/assets/acs/pdf/data-analysis/2019/detentionadmissionscdcy2019.pdf	Annually	No		Yes	
Administration for Children's Services (ACS)	Detention Demographic Data	In compliance with Local Law 44 of 2013 passed by the New York City Council, ACS posts q an annual demographic report for detention.	https://www1.nyc.gov/assets/acs/pdf/data-analysis/2019/LL44DRFY19.pdf	Annually	Yes	https://data.cityofnewyork.us/Social-Services/Detention-and-Placement-Demographic-reports/bhs9-p657	N/A	
Administration for Children's Services (ACS)	Educational Continuity of Children in Foster Care	In compliance with Local Law 142 passed by the New York City Council in 2016, ACS submits an annual report on educational continuity and school attendance rates of children in foster care.	https://www1.nyc.gov/assets/acs/pdf/data-analysis/2019/LL142SY20182019.pdf	Annually	Yes	https://data.cityofnewyork.us/Social-Services/Educational-Continuity-of-Children-in-Foster-Care/j4t9-dyts	N/A	

Agency Name	Dataset Name	Dataset Description	URL on Agency Website	Update Frequency Agency Website	Already on Open Data?*	NYC Open Data URL	Scheduled for Publication?*	Public Statement (Required where data is not already available published on NYC Open Data and isn't being scheduled for publication)
Administration for Children's Services (ACS)	Flash Report	This report provides graphs showing monthly trends in numerous child welfare, child care, and juvenile justice statistics	https://www1.nyc.gov/site/acs/about/flashindicators.page	Monthly	Yes	https://data.cityofnewyork.us/City-Government/Monthly-Flash-Report-indicators/2ubh-v9er	N/A	
Administration for Children's Services (ACS)	Foster Care Statistics	This table displays the number of youth in foster care on December 31st by Community District.	https://www1.nyc.gov/assets/acs/pdf/data-analysis/2020/incarefostercare.pdf	Annually	Yes	https://data.cityofnewyork.us/Social-Services/Children-In-24-hour-Foster-Care-by-Community-Distr/hfa5-7rzg	N/A	
Administration for Children's Services (ACS)	Government-Issued Personal Identification for Youth in Foster Care	In compliance with Local Law 141 passed by the New York City Council in 2016, ACS submits an annual report on government issued personal identification for youth in foster care to the Council	https://www1.nyc.gov/assets/acs/pdf/data-analysis/2020/GovernmentIssuedIdentificationForYouthInFosterCare2019.pdf	Annually	Yes	https://data.cityofnewyork.us/Social-Services/Government-Issued-Personal-Identification-for-Youth/n5e5-z493	N/A	
Administration for Children's Services (ACS)	High School Graduation Rates of Youth in Foster Care	In compliance with Local Law 147 passed by the New York City Council in 2016, ACS submits an annual report on high school graduation rates of youth in foster care to the Council.	https://www1.nyc.gov/assets/acs/pdf/data-analysis/2020/HighSchool-GraduationRatesOfYouthInFosterCareAnnualReport2019.pdf	Annually	Yes	https://data.cityofnewyork.us/Social-Services/High-School-Graduation-Rates-in-Foster-Care/abgy-h8ag	N/A	
Administration for Children's Services (ACS)	New Preventive Cases	This table displays the annual number of new child welfare preventive cases by Community District	https://www1.nyc.gov/assets/acs/pdf/child_welfare/2020/NewPreventiveCasesByCDCY2019.pdf	Annually	Yes	https://data.cityofnewyork.us/City-Government/Preventive-New-Cases/a2ju-qb9a	N/A	
Administration for Children's Services (ACS)	Non-Secure Placement and Limited Secure Placement Demographics Report to City Council	In compliance with Local Law 44 of 2013 passed by the New York City Council, ACS posts an annual demographic report for Non-Secure Placement and Limited Secure Placement.	https://www1.nyc.gov/assets/acs/pdf/data-analysis/2019/LL44CTHDRReportFY19.pdf	Annually	Yes	https://data.cityofnewyork.us/Social-Services/Detention-and-Placement-Demographic-reports/bhs9-p657	N/A	
Administration for Children's Services (ACS)	NYC Child Welfare Indicators Report	These reports, in compliance with Local Law 20 of 2006 passed by the New York City Council in 2006, includes data on 12 child welfare indicators.	https://www1.nyc.gov/assets/acs/pdf/data-analysis/2020/ll20cwindicatorsq12020.pdf ; https://www1.nyc.gov/assets/acs/pdf/child_welfare/2020/CWIndicatorsAnnualCityCouncilReportCY2019.pdf	Quarterly	Yes	https://data.cityofnewyork.us/Social-Services/Child-Welfare-Indicators-Annual-and-quarterly-repo/3m2q-9maw	N/A	
Administration for Children's Services (ACS)	Placement Statistics	This table displays the annual number of foster care placements by Community District.	https://www1.nyc.gov/assets/acs/pdf/data-analysis/2019/FosterCare-PlacementCDOFCY2019.pdf	Annually	Yes	https://data.cityofnewyork.us/Social-Services/Foster-Care-Placements-by-Community-District-CD-/xg3x-h3g7	N/A	
Administration for Children's Services (ACS)	Quarterly and Annual Incident Data Reports Non-Secure Placement and Limited Secure Placement	In compliance with Local Law 44 of 2013 passed by the New York City Council, ACS posts quarterly and annual Incident Reports for Close to Home.	https://www1.nyc.gov/assets/acs/pdf/data-analysis/2020/ll44cthq3.pdf	Quarterly	Yes	https://data.cityofnewyork.us/Social-Services/Detention-and-Placement-Incident-Reports/2jnj-tef6	N/A	
Administration for Children's Services (ACS)	Quarterly and Annual Incident Data Reports, Detention	In compliance with Local Law 44 of 2013 passed by the New York City Council, ACS posts quarterly and annual Incident Reports for detention.	https://www1.nyc.gov/assets/acs/pdf/data-analysis/2020/ll44detentionq3.pdf	Quarterly	Yes	https://data.cityofnewyork.us/Social-Services/Detention-and-Placement-Incident-Reports/2jnj-tef6	N/A	
Administration for Children's Services (ACS)	Report on Preventive Services Utilization	In compliance with Local Law 11 passed by the New York City Council in 2018, ACS submits quarterly reports on preventive services utilization to the Council.	https://www1.nyc.gov/assets/acs/pdf/data-analysis/2020/ll11preventionservicesq12020.pdf	Quarterly	Yes	https://data.cityofnewyork.us/Social-Services/Preventive-Services-Utilization-Report-LL-11/x48i-xnrz	N/A	

Agency Name	Dataset Name	Dataset Description	URL on Agency Website	Update Frequency Agency Website	Already on Open Data?*	NYC Open Data URL	Scheduled for Publication?*	Public Statement (Required where data is not already available published on NYC Open Data and isn't being scheduled for publication)
Administration for Children's Services (ACS)	Report on Youth in Foster Care	In compliance with Local Law 145 passed by the New York City Council in 2014 and amended in 2017, ACS submits an annual report on youth in foster care to the Council.	https://www1.nyc.gov/assets/acs/pdf/data-analysis/2018/ReportOnYouthInFC2018.pdf	Annually	Yes	https://data.cityofnewyork.us/Social-Services/Adolescents-in-Foster-Care-permanency-outcomes-/gx5n-2nma	N/A	
Board of Standards and Appeals (BSA)	Action Search Portal	<p>"This tool will allow you to identify applications filed with the BSA as to a specific borough and tax block or street name. To search the portal, please select the borough and enter in the property's tax block or street name. This portal contains information regarding applications filed between 1916 through 1997. When searching the portal you must include the 5, 4, 3, or 2 digit block number when searching by block number (e.g., 0045, 03456, or 345,45).</p> <p>This data is provided solely for informational purposes and does not represent the full extent of the Board's jurisdiction or decisions, which date from 1916 to the present. Researchers and property owners should contact the Board's office at (212) 386-0009 for records requests or for further information about a property."</p>	https://www1.nyc.gov/site/bsa/applications/docketbook.page	As Needed	No		Yes	
Brooklyn Borough President's Office	Bike Lanes	Bike lanes in Brooklyn	https://www.brooklyn-usa.org/?p=1827	As Needed	No		Yes	
Brooklyn Borough President's Office	BK Cornerstone Recipients	Listing of cornerstone recipients. These recipients are chosen by their block associations	http://brooklyn-usa.org/?p=10861	As Needed	No		Yes	
Brooklyn Borough President's Office	Brooklyn Arts Council Grantees	This map represents awardees of Destination Brooklyn to support the promotion of arts and culture	http://brooklyn-usa.org/brooklyn-arts-council-grantees/	As Needed	No		Yes	
Brooklyn Borough President's Office	Brooklyn Hospitals, Urgent Care & Health Centers	Listing of hospitals, urgent care, and health centers and their location	https://www.brooklyn-usa.org/?p=6579	As Needed	No		Yes	
Brooklyn Borough President's Office	Brooklyn Parks	Map of all parks in Brooklyn	http://brooklyn-usa.org/brooklyn-parks/	As Needed	No		Yes	
Brooklyn Borough President's Office	Brooklyn Police Precincts	Listing of precincts and their contact information	https://www.brooklyn-usa.org/?p=6213	As Needed	No		Yes	
Brooklyn Borough President's Office	Brooklyn's MWBE Firms	Directory of certified Brooklyn MWBE firms	https://www.brooklyn-usa.org/?p=6184	As Needed	No		Yes	
Brooklyn Borough President's Office	Capital Budget	Listing of capital projects with BPs allocation and their respective community districts	http://brooklyn-usa.org/?p=2390	As Needed	No		Yes	
Brooklyn Borough President's Office	Food Pantries	Location of food pantries in Brooklyn and the distribution schedule	http://brooklyn-usa.org/?p=3061	As Needed	No		Yes	

Agency Name	Dataset Name	Dataset Description	URL on Agency Website	Update Frequency Agency Website	Already on Open Data?*	NYC Open Data URL	Scheduled for Publication?*	Public Statement (Required where data is not already available published on NYC Open Data and isn't being scheduled for publication)
Brooklyn Borough President's Office	Green Markets	Listing of green markets with their hours of operation	http://brooklyn-usa.org/green-markets/	As Needed	No		Yes	
Brooklyn Borough President's Office	NYCHA Housing	Listing of NYCHA housing and their locations	http://brooklyn-usa.org/nycha-housing/	As Needed	No		Yes	
Brooklyn Borough President's Office	Public Pools	Public pools in Brooklyn	http://brooklyn-usa.org/?page_id=7710	As Needed	No		Yes	
Brooklyn Borough President's Office	Public Schools	Directory of public schools in Brooklyn	http://brooklyn-usa.org/?p=3011	As Needed	No		Yes	
Campaign Finance Board (CFB)	2001 Contributions	Contributions to 2001 Election campaigns	http://www.nycfb.info/DataLibrary/2001_contribution.csv	Unknown	Yes	https://data.cityofnewyork.us/City-Government/2001-Campaign-Contributions/735p-zed8	N/A	
Campaign Finance Board (CFB)	2001 Expenditures	Expenditures by 2001 Election campaigns	http://www.nycfb.info/DataLibrary/2001_expenditure.csv	Unknown	Yes	https://data.cityofnewyork.us/City-Government/2001-Campaign-Expenditures/k3cd-yu9d	N/A	
Campaign Finance Board (CFB)	2001 Financial Analysis	Financial Analysis of 2001 Election campaigns	http://www.nycfb.info/DataLibrary/2001_Press_Filing_Analysis.csv	Unknown	No		Yes	
Campaign Finance Board (CFB)	2001 Intermediaries	Intermediary contributions to 2001 Election campaigns	http://www.nycfb.info/DataLibrary/2001_Intermediary.csv	Unknown	No		Yes	
Campaign Finance Board (CFB)	2001 Public Funds Payments	Public Funds payments to 2001 Election campaigns	http://www.nycfb.info/DataLibrary/2001_payment.csv	Unknown	Yes	https://data.cityofnewyork.us/City-Government/2001-Campaign-Payments/8dhd-zvi6	N/A	
Campaign Finance Board (CFB)	2003 Contributions	Contributions to 2003 Election campaigns	http://www.nycfb.info/DataLibrary/2003_contribution.csv	Unknown	Yes	https://data.cityofnewyork.us/City-Government/2003-Campaign-Contributions/s79c-jgrm	N/A	
Campaign Finance Board (CFB)	2003 Expenditures	Expenditures by 2003 Election campaigns	http://www.nycfb.info/DataLibrary/2003_expenditure.csv	Unknown	Yes	https://data.cityofnewyork.us/City-Government/2003-Campaign-Expenditures/fbaw-uq4e	N/A	
Campaign Finance Board (CFB)	2003 Financial Analysis	Financial Analysis of 2003 Election campaigns	http://www.nycfb.info/DataLibrary/2003_Press_Filing_Analysis.csv	Unknown	No		Yes	
Campaign Finance Board (CFB)	2003 Intermediaries	Intermediary contributions to 2003 Election campaigns	http://www.nycfb.info/DataLibrary/2003_Intermediary.csv	Unknown	No		Yes	
Campaign Finance Board (CFB)	2003 Public Funds Payments	Public Funds payments to 2003 Election campaigns	http://www.nycfb.info/DataLibrary/2003_payment.csv	Unknown	Yes	https://data.cityofnewyork.us/City-Government/2003-Campaign-Payments/ms66-xjfq	N/A	
Campaign Finance Board (CFB)	2005 Contributions	Contributions to 2005 Election campaigns	http://www.nycfb.info/DataLibrary/2005_contribution.csv	Unknown	Yes	https://data.cityofnewyork.us/City-Government/2005-Campaign-Contributions/64gx-bycn	N/A	
Campaign Finance Board (CFB)	2005 Expenditures	Expenditures by 2005 Election campaigns	http://www.nycfb.info/DataLibrary/2005_expenditure.csv	Unknown	Yes	https://data.cityofnewyork.us/City-Government/2005-Campaign-Expenditures/easq-ubfe	N/A	

Agency Name	Dataset Name	Dataset Description	URL on Agency Website	Update Frequency Agency Website	Already on Open Data?*	NYC Open Data URL	Scheduled for Publication?*	Public Statement (Required where data is not already available published on NYC Open Data and isn't being scheduled for publication)
Campaign Finance Board (CFB)	2005 Financial Analysis	Financial Analysis of 2005 Election campaigns	http://www.nycfb.info/DataLibrary/2005_Press_Filing_Analysis.csv	Unknown	No		Yes	
Campaign Finance Board (CFB)	2005 Intermediaries	Intermediary contributions to 2005 Election campaigns	http://www.nycfb.info/DataLibrary/2005_Intermediary.csv	Unknown	No		Yes	
Campaign Finance Board (CFB)	2005 Public Funds Payments	Public Funds payments to 2005 Election campaigns	http://www.nycfb.info/DataLibrary/2005_payment.csv	Unknown	Yes	https://data.cityofnewyork.us/City-Government/2005-Campaign-Payments/9mjk-v8ip	N/A	
Campaign Finance Board (CFB)	2009 Contributions	Contributions to 2009 Election campaigns	http://www.nycfb.info/DataLibrary/2009_contribution.csv	Unknown	Yes	https://data.cityofnewyork.us/City-Government/2009-Campaign-Contributions/bbs3-q5us	N/A	
Campaign Finance Board (CFB)	2009 Expenditures	Expenditures by 2009 Election campaigns	http://www.nycfb.info/DataLibrary/2009_expenditure.csv	Unknown	Yes	https://data.cityofnewyork.us/City-Government/2009-Campaign-Expenditures/vg63-xw6u	N/A	
Campaign Finance Board (CFB)	2009 Financial Analysis	Financial Analysis of 2009 Election campaigns	http://www.nycfb.info/DataLibrary/2009_Press_Filing_Analysis.csv	Unknown	No		Yes	
Campaign Finance Board (CFB)	2009 Intermediaries	Intermediary contributions to 2009 Election campaigns	http://www.nycfb.info/DataLibrary/2009_Intermediary.csv	Unknown	No		Yes	
Campaign Finance Board (CFB)	2009 Public Funds Payments	Public Funds payments to 2009 Election campaigns	http://www.nycfb.info/DataLibrary/2009_payment.csv	Unknown	Yes	https://data.cityofnewyork.us/City-Government/2009-Campaign-Payments/vyxt-abab	N/A	
Campaign Finance Board (CFB)	2013 Contributions	Contributions to 2013 Election campaigns	http://www.nycfb.info/DataLibrary/2013_contribution.csv	Unknown	Yes	https://data.cityofnewyork.us/City-Government/2013-Campaign-Contributions/n8p9-7jxp	N/A	
Campaign Finance Board (CFB)	2013 Expenditures	Expenditures by 2013 Election campaigns	http://www.nycfb.info/DataLibrary/2013_expenditure.csv	Unknown	Yes	https://data.cityofnewyork.us/City-Government/2013-Campaign-Expenditures/kwmq-dbub	N/A	
Campaign Finance Board (CFB)	2013 Financial Analysis	Financial Analysis of 2013 Election campaigns	http://www.nycfb.info/DataLibrary/EC2013_FinancialAnalysis_2013_stmt16_20160104.csv	Unknown	No		Yes	
Campaign Finance Board (CFB)	2013 Intermediaries	Intermediary contributions to 2013 Election campaigns	http://www.nycfb.info/DataLibrary/2013_Intermediary.csv	Unknown	No		Yes	
Campaign Finance Board (CFB)	2013 Public Funds Payments	Public Funds payments to 2013 Election campaigns	http://www.nycfb.info/DataLibrary/2013_payment.csv	Unknown	No		Yes	
Campaign Finance Board (CFB)	2017 Contributions	Contributions to 2017 Election campaigns	http://www.nycfb.info/DataLibrary/2017_Contributions.csv	Unknown	Yes	https://data.cityofnewyork.us/City-Government/2017-Campaign-Contributions/s9d3-x4fz	N/A	
Campaign Finance Board (CFB)	2017 Expenditures	Expenditures by 2017 Election campaigns	http://www.nycfb.info/DataLibrary/2017_Expenditures.csv	Unknown	Yes	https://data.cityofnewyork.us/City-Government/2017-Campaign-Expenditures/e9xc-u3ds	N/A	
Campaign Finance Board (CFB)	2017 Financial Analysis	Financial Analysis of 2017 Election campaigns	http://www.nycfb.info/DataLibrary/EC2017_FinancialAnalysis_2017_stmt16.csv	Unknown	No		Yes	

Agency Name	Dataset Name	Dataset Description	URL on Agency Website	Update Frequency Agency Website	Already on Open Data?*	NYC Open Data URL	Scheduled for Publication?*	Public Statement (Required where data is not already available published on NYC Open Data and isn't being scheduled for publication)
Campaign Finance Board (CFB)	2017 Intermediaries	Intermediary contributions to 2017 Election campaigns	http://www.nycfb.info/DataLibrary/2017_Intermediaries.csv	Unknown	No		Yes	
Campaign Finance Board (CFB)	2017 Public Funds Payments	Public Funds payments to 2017 Election campaigns	http://www.nycfb.info/DataLibrary/2017_payment.csv	Unknown	No		Yes	
Campaign Finance Board (CFB)	2021 Contributions	Contributions to 2021 Election campaigns	http://www.nycfb.info/DataLibrary/2021_Contributions.csv	Unknown	No		No	Requires frequent updates based on statement filing and audit schedules
Campaign Finance Board (CFB)	2021 Expenditures	Expenditures by 2021 Election campaigns	http://www.nycfb.info/DataLibrary/2021_Expenditures.csv	Unknown	No		No	Requires frequent updates based on statement filing and audit schedules
Campaign Finance Board (CFB)	2021 Financial Analysis	Financial Analysis of 2021 Election campaigns	http://www.nycfb.info/DataLibrary/EC2021_FinancialAnalysis_2021_stmt4.csv	Unknown	No		No	Requires frequent updates based on statement filing and audit schedules
Campaign Finance Board (CFB)	2021 Intermediaries	Intermediary contributions to 2021 Election campaigns	http://www.nycfb.info/DataLibrary/2021_Intermediaries.csv	Unknown	No		No	Requires frequent updates based on statement filing and audit schedules
Campaign Finance Board (CFB)	Council/Special Elections Contributions	Contributions to Special Election campaigns	http://www.nycfb.info/DataLibrary/OffYear_Special_Elections_Contributions.csv	Unknown	No		No	Requires frequent updates based on statement filing and audit schedules
Campaign Finance Board (CFB)	Council/Special Elections Expenditures	Expenditures by Special Election campaigns	http://www.nycfb.info/DataLibrary/OffYear_Special_Elections_Expenditures.csv	Unknown	No		No	Requires frequent updates based on statement filing and audit schedules
Campaign Finance Board (CFB)	Council/Special Elections Financial Analysis	Financial Analysis of Special Election campaigns	http://www.nycfb.info/DataLibrary/Special_OffYear_Financial_Analysis.csv	Unknown	No		No	Requires frequent updates based on statement filing and audit schedules
Campaign Finance Board (CFB)	Council/Special Elections Intermediaries	Intermediary contributions to Special Election campaigns	http://www.nycfb.info/DataLibrary/OffYear_Special_Elections_Intermediaries.csv	Unknown	No		No	Requires frequent updates based on statement filing and audit schedules
Campaign Finance Board (CFB)	Council/Special Elections Public Funds Payments	Public Funds payments to Special Election campaigns	http://www.nycfb.info/DataLibrary/Special_Election_payments.csv	Unknown	No		No	Requires frequent updates based on statement filing and audit schedules
Campaign Finance Board (CFB)	Doing Business Summary	Doing Business Contributions Summary	https://www.nycfb.info/VSAApps/DoingBusinessSummary.aspx?as_election_cycle=2013&sm=press_dbdb	Unknown	No		Yes	
Campaign Finance Board (CFB)	Late/Missing Disclosure	Late/Missing Disclosure Statements	https://www.nycfb.info/follow-the-money/latemissing-disclosure/	Unknown	No		Yes	
City Clerk's Office	e-Lobbyist data	lobbying data	https://www1.nyc.gov/elobbyist/	Unknown	Yes	https://data.cityofnewyork.us/City-Government/City-Clerk-eLobbyist-Data/fmf3-knd8	N/A	
City Council (NYCC)	311 Services	311 At a Glance	https://council.nyc.gov/data/311-services/	Daily	Yes	https://www1.nyc.gov/site/operations/performance/mmr.page ; https://nycopendata.socrata.com/Social-Services/311-Service-Requests-from-2010-to-Present/erm2-nwe9	N/A	

Agency Name	Dataset Name	Dataset Description	URL on Agency Website	Update Frequency Agency Website	Already on Open Data?*	NYC Open Data URL	Scheduled for Publication?*	Public Statement (Required where data is not already available published on NYC Open Data and isn't being scheduled for publication)
City Council (NYCC)	Are City Agencies Responding to 311?	311 responsiveness	https://council.nyc.gov/data/311-agency/	Historical	Yes	https://nycopendata.socrata.com/Social-Services/311-Service-Requests-from-2010-to-Present/erm2-nwe9	N/A	
City Council (NYCC)	Capital Funding	Capital budget data	http://www.nyc.gov/html/citycouncil/html/budget/capital_funding.shtml	Annually	No		Yes	
City Council (NYCC)	CouncilStat	An application used by many Council district offices to enter and track constituent issues	https://council.nyc.gov/district-info/	Daily	Yes	https://data.cityofnewyork.us/City-Government/NYC-Council-Constituent-Services/b9km-gdpy	N/A	
City Council (NYCC)	District Info	Council District information	https://council.nyc.gov/district-info/	As Needed	Yes	; https://data.cityofnewyork.us/City-Government/NYC-Council-Constituent-Services/9hzi-kbqb ; https://data.cityofnewyork.us/Housing-Development/DOB-Permit-Issuance/ipu4-2q9a ; https://data.cityofnewyork.us/Housing-Development/Housing-Maintenance-Code-Violations/wxf-dwi5/data ; https://www.census.gov/programs-surveys/acs/technical-documentation/table-and-geography-changes/2015/1-year.html	N/A	Some of the data used was obtained from publicly available non-City sources and is not owned or maintained by the City Council.
City Council (NYCC)	Evictions	Residential evictions	https://council.nyc.gov/data/evictions/	Historical	Yes	; https://data.cityofnewyork.us/Housing-Development/Housing-Maintenance-Code-Violations/wxf-dwi5 ; https://data.cityofnewyork.us/Housing-Development/DOB-ECB-Violations/6bgk-3dad ; https://data.cityofnewyork.us/Social-Services/311-Service-Requests-from-2010-to-Present/erm2-nwe9 ; https://data.cityofnewyork.us/Housing-Development/Certification-of-No-Harassment-CONH-Pilot-Building/bzi-2tsw ; https://data.cityofnewyork.us/Housing-Development/Speculation-Watch-List/adax-9mit ; http://coredata.nyc/ ; https://www1.nyc.gov/site/rentguidelinesboard/resources/rent-stabilized-building-lists.page#tables	N/A	Some of the data used was obtained from publicly available non-City sources and is not owned or maintained by the City Council.
City Council (NYCC)	Expense Funding	Expense budget data	http://www.nyc.gov/html/citycouncil/html/budget/expense_funding.shtml	Annually	Yes	https://data.cityofnewyork.us/City-Government/New-York-City-Council-Discretionary-Funding/4d7f-74pe ; https://data.cityofnewyork.us/City-Government/New-York-City-Council-Discretionary-Funding-2009-2/m3fi-rt3k ; https://data.cityofnewyork.us/City-Government/New-York-City-Council-Discretionary-Funding-2013-q2ni-ztsb	N/A	
City Council (NYCC)	Farm-to-City Food	Local Fresh Food Projects	https://council.nyc.gov/data/farm-to-city-food/	Historical	Yes	; https://www.grownyc.org/greenmarket/freshpantry ; https://www.justfood.org/value-chain-map/ ; https://local-rootsnyc.com/pages/market-locations	N/A	Some of the data used was obtained from publicly available non-City sources and is not owned or maintained by the City Council.
City Council (NYCC)	Film and Television Permits in NYC	Information on filming in public spaces	https://council.nyc.gov/data/film-permits/	Historical	Yes	https://data.cityofnewyork.us/City-Government/Film-Permits/tg4x-b46p	N/A	

Agency Name	Dataset Name	Dataset Description	URL on Agency Website	Update Frequency Agency Website	Already on Open Data?*	NYC Open Data URL	Scheduled for Publication?*	Public Statement (Required where data is not already available published on NYC Open Data and isn't being scheduled for publication)
City Council (NYCC)	Fix the System	Criminal justice information	https://council.nyc.gov/data/fix-the-system/	Historical	Yes	https://data.cityofnewyork.us/Public-Safety/NYPD-Arrest-Data-Year-to-Date-/uip8-fykc ; https://www1.nyc.gov/site/nypd/stats/reports-analysis/stopfrisk.page ; https://data.cityofnewyork.us/Public-Safety/NYPD-Criminal-Court-Summons-Historic-/sv2w-rv3k ; https://data.cityofnewyork.us/Public-Safety/NYPD-Criminal-Court-Summons-Incident-Level-Data-Ye/mv4k-y93f/ data; https://data.census.gov/cedsci/deeplinks?url=https%3A%2F%2Ffactfinder.census.gov%2Ffaces%2Ftableservices%2Fjs%2Fpages%2Fproductview.xhtml%3Fpid%3DACS_17_5YR_B03002&prodType=table	N/A	Some of the data used was obtained from publicly available non-City sources and is not owned or maintained by the City Council.
City Council (NYCC)	Growing Food Equity in New York City	Food and urban agriculture information	https://council.nyc.gov/data/food-equity/	Historical	Yes	https://www1.nyc.gov/site/doh/data/data-sets/community-health-survey-public-use-data.page ; https://www.nyrp.org/green-spaces/list ; https://www.tpl.org/our-work/new-york	N/A	Some of the data used was obtained from publicly available non-City sources and is not owned or maintained by the City Council.
City Council (NYCC)	Hart Island	Hart Island burial information	https://council.nyc.gov/data/hart-island/	Historical	Yes	https://data.cityofnewyork.us/City-Government/DOC-Hart-Island-Burial-Records/c39u-es35	N/A	
City Council (NYCC)	Lead in NYC Homes	Presence of lead in NYC homes	https://council.nyc.gov/data/lead-in-nyc-homes/	Historical	Yes	https://data.cityofnewyork.us/Housing-Development/Housing-Litigations/59kj-x8nc/data	N/A	
City Council (NYCC)	Legistar	Information on legislation, hearings, and land use items.	https://legistar.council.nyc.gov/Legislation.aspx	As Needed	Yes	https://data.cityofnewyork.us/City-Government/Council-Committees-And-Meetings/m48u-yjt8 ; https://data.cityofnewyork.us/City-Government/NYC-City-Council-Committee-Membership/aaabe-yfm9 ; https://data.cityofnewyork.us/City-Government/City-Council-Legislative-Items/6ctv-n46c ; https://data.cityofnewyork.us/City-Government/Council-Members/uvw5-9znb	N/A	
City Council (NYCC)	NYC Kids and Physical Education	Information on NYC public schools and physical education	https://council.nyc.gov/data/pe/	Historical		https://infohub.nyced.org/reports/government-reports/physical-education-reporting		The City Council has not confirmed if NYC DOE has placed this data on the open data portal

Agency Name	Dataset Name	Dataset Description	URL on Agency Website	Update Frequency Agency Website	Already on Open Data?*	NYC Open Data URL	Scheduled for Publication?*	Public Statement (Required where data is not already available published on NYC Open Data and isn't being scheduled for publication)
City Council (NYCC)	Our Homelessness Crisis	Shelter and street homelessness data	https://council.nyc.gov/data/homeless/	Historical	Yes	; https://www1.nyc.gov/site/cidi/projects/homeless-youth-count.page ; https://data.cityofnewyork.us/City-Government/FY2018-MMR-Agency-Performance-Indicators/f3cg-u8bv ; https://data.cityofnewyork.us/City-Government/FY19-MMR-Performance-Indicators/i5ef-jxv3 ; https://healthandhousingconsortium.org/hospital-homeless-count.html ; https://data.cityofnewyork.us/Social-Services/Local-Law-37-HRA-Report/e4ty-r26d ; https://data.cityofnewyork.us/Social-Services/Local-Law-37-DHS-Report/2mqz-v5im ; https://data.cityofnewyork.us/Housing-Development/Local-Law-37-HPD-Monthly-Shelter-Census-Report/mdht-5s6e ; https://data.cityofnewyork.us/Social-Services/Local-Law-37-DYCD-Report/2232-dj5q ; https://files.hudexchange.info/reports/published/CoC_PopSub_CoC_NY-600-2019_NY_2019.pdf ; https://www.hudexchange.info/programs/coc/coc-homeless-populations-and-subpopulations-reports?filter_Year=2019&filter_Scope=CoC&filter_State=NY&filter_CoC=NY-600&program=CoC&group=PopSub ; https://data.cityofnewyork.us/Social-Services/Associated-Address-by-Borough-and-Community-Distri/ur7y-ziyb ; https://data.cityofnewyork.us/Social-Services/Buildings-by-Borough-and-Community-District/3qem-6v3v ; https://www1.nyc.gov/assets/dhs/downloads/pdf/hope-2017-results.pdf ; https://www1.nyc.gov/assets/dhs/downloads/pdf/hope-2018-results.pdf ; https://www1.nyc.gov/assets/dhs/downloads/pdf/hope-2019-results.pdf	N/A	Gca Y cZ hY 8 < G gr: fWg cZ XJU i gX kYf di V]Wn Uj UUY dXg H Y 7]m7ci bW XcYg bchi_bck `Z 8 < G \lg Ug: a UY hYa `Uj UUY Uj XH gcb h Ycd Mb XJUdcfU"

Agency Name	Dataset Name	Dataset Description	URL on Agency Website	Update Frequency Agency Website	Already on Open Data?*	NYC Open Data URL	Scheduled for Publication?*	Public Statement (Required where data is not already available published on NYC Open Data and isn't being scheduled for publication)
City Council (NYCC)	Parks in NYC	NYC parks facilities and funding	https://council.nyc.gov/data/parks-in-nyc/	Historical	Yes	; https://data.cityofnewyork.us/Recreation/Directory-of-Handball-Courts/aviq-jv6s ; https://data.cityofnewyork.us/Recreation/Directory-of-Indoor-Swimming-Pools/x57r-az25 ; https://data.cityofnewyork.us/Recreation/Directory-of-Outdoor-Swimming-Pools/fx7a-24mf ; https://data.cityofnewyork.us/Environment/Directory-of-Running-Tracks/9ned-hmak ; https://data.cityofnewyork.us/City-Government/Play-Areas/8fhn-c4v3#revert ; https://data.cityofnewyork.us/Recreation/Directory-of-Barbecuing-Areas/v3zf-nci8 ; https://data.cityofnewyork.us/Recreation/Directory-of-Eateries/8792-ebcp ; https://data.cityofnewyork.us/Recreation/Directory-of-Dog-Runs-and-Off-Leash-Areas/ipbu-mtcs ; https://data.cityofnewyork.us/Recreation/NYC-Parks-Public-Events-Upcoming-14-Days/w3wp-dpdi ; https://www.nycgovparks.org/pagefiles/135/Annual-Report-on-Park-Maintenance-FY18-vF__5c49e50b0d24a.PDF	N/A	The City Council has not confirmed if NYC DPR has placed the data underlying the parks maintenance pdfs on the open data portal
City Council (NYCC)	Participatory Budgeting Results	Results for each PB Cycle	https://council.nyc.gov/pb/results/cycle-4-results/	Annually	Yes	https://data.cityofnewyork.us/City-Government/Participatory-Budgeting-Projects/wwhr-5ven	N/A	
City Council (NYCC)	Placard Abuse	Information on misuse of City issued parking permits	https://council.nyc.gov/data/placard-abuse/	Historical	Yes	https://nycopendata.socrata.com/Social-Services/311-Service-Requests-from-2010-to-Present/erm2-nwe9/data	N/A	
City Council (NYCC)	Rikers to Close	Information related to the closing of Rikers Island	https://council.nyc.gov/data/closerikers/	Historical	Yes	https://data.cityofnewyork.us/Public-Safety/Daily-Inmates-In-Custody/7479-ugqb	N/A	
City Council (NYCC)	School Bus Delays	Information on school bus delays	https://council.nyc.gov/data/school-bus-delays/	Historical	Yes	https://data.cityofnewyork.us/Transportation/Bus-Break-down-and-Delays/ez4e-fazm	N/A	

Agency Name	Dataset Name	Dataset Description	URL on Agency Website	Update Frequency Agency Website	Already on Open Data?*	NYC Open Data URL	Scheduled for Publication?*	Public Statement (Required where data is not already available published on NYC Open Data and isn't being scheduled for publication)
City Council (NYCC)	School Explorer	Data on individual schools	https://council.nyc.gov/data/school-explorer/	Historical	Yes	https://www.nycenet.edu/offices/d_chanc_oper/budget/DBOR/galaxy/galaxybudgetsummaryto/default.aspx ; https://infohub.nyced.org/reports/government-reports/arts-reporting ; http://infohub.nyced.org/docs/default-source/default-document-library/fall-2018-admissions-report-for-city-council-1486_suppressed.xlsx?sfvrsn=794a7497_2 ; https://infohub.nyced.org/reports-and-policies/government/intergovernmental-affairs/arts-reporting ; http://infohub.nyced.org/docs/default-source/default-document-library/february2018_avg_classize_school.xlsx?sfvrsn=9d3bb2fb_2 ; https://infohub.nyced.org/reports-and-policies/government/intergovernmental-affairs/co-locations-reporting ; https://data.cityofnewyork.us/Education/2013-2018-Demographic-Snapshot-School/s52a-8aq6 ; https://data.cityofnewyork.us/Education/DOE-Building-Space-Usage/wavz-flw8 ; https://infohub.nyced.org/reports-and-policies/government/intergovernmental-affairs/guidance-counselor-reporting ; https://data.cityofnewyork.us/Education/2017-2018-School-Locations/p6h4-mpyy ; https://infohub.nyced.org/reports-and-policies/government/intergovernmental-affairs/school-food-reports ; https://infohub.nyced.org/reports-and-policies/city-wide-information-and-data/test-results	N/A	The City Council has not confirmed if NYC DOE has placed all of this data on the open data portal
City Council (NYCC)	Taxi Medallion Task Force	Taxi hours on road and revenue	https://council.nyc.gov/data/taxis/	Historical		https://github.com/NewYorkCityCouncil/taxi_medallion/blob/master/taxi_medallion_web.csv		The link is to a CSV in our github, and the data itself was provided to the City Council by the owner of the data (NYC TLC). The City Council has not confirmed if NYC TLC has placed this data on the open data portal
City Council (NYCC)	Transit Survey Results (2019)	A survey of subway and bus riders conducted in 2019	https://transit-survey.council.nyc.gov/	Historical	No	https://transit-survey.council.nyc.gov/	Yes	
Civilian Complaint Review Board (CCRB)	DTI, Allegations Closed	Allegations Closed	https://www1.nyc.gov/site/ccrb/policy/data-transparency-initiative-complaints.page	Daily	Yes	https://data.cityofnewyork.us/Public-Safety/Civilian-Complaint-Review-Board-CCRB-Allegations-C/xyq2-jjkn	N/A	
Civilian Complaint Review Board (CCRB)	DTI, Complaints Closed	Complaints Closed	https://www1.nyc.gov/site/ccrb/policy/data-transparency-initiative-complaints.page	Daily	Yes	https://data.cityofnewyork.us/Public-Safety/Civilian-Complaint-Review-Board-CCRB-Complaints-CI/fx4z-5xg2	N/A	
Civilian Complaint Review Board (CCRB)	DTI, Complaints Received	Complaints Received	https://www1.nyc.gov/site/ccrb/policy/data-transparency-initiative-complaints.page	Daily	Yes	https://data.cityofnewyork.us/Public-Safety/Civilian-Complaint-Review-Board-CCRB-Complaints-Re/63nx-cpi9	N/A	

Agency Name	Dataset Name	Dataset Description	URL on Agency Website	Update Frequency Agency Website	Already on Open Data?*	NYC Open Data URL	Scheduled for Publication?*	Public Statement (Required where data is not already available published on NYC Open Data and isn't being scheduled for publication)
Commission to Combat Police Corruption (CCPC)	Categories of NYPD Disciplinary Cases (19th Annual Report)	Disciplinary cases, as categorized by CCPC, and the NYPD's findings for cases that were adjudicated between October 2016 and September 2018.	https://www1.nyc.gov/site/ccpc/reports/annual-reports.page	Annually	No		Yes	
Commission to Combat Police Corruption (CCPC)	Categories of NYPD Internal Affairs Bureau's Closed Cases Reviewed by CCPC (19th Annual Report)	Categories of NYPD Internal Affairs Bureau cases reviewed by CCPC, that were closed during the 2017 and 2018 calendar years.	https://www1.nyc.gov/site/ccpc/reports/annual-reports.page	Annually	No		Yes	
Commission to Combat Police Corruption (CCPC)	CCPC Agreement with NYPD Disciplinary Case Penalties (19th Annual Report)	CCPC agreement rate with penalties in NYPD disciplinary cases.	https://www1.nyc.gov/site/ccpc/reports/annual-reports.page	Annually	No		Yes	
Commission to Combat Police Corruption (CCPC)	CCPC Analysis of Selected NYPD Internal Affairs Bureau Investigation Trends (19th Annual Report)	CCPC's satisfaction rate regarding specific aspects of NYPD Internal Affairs Bureau investigations in closed cases for the 2017 and 2018 calendar years.	https://www1.nyc.gov/site/ccpc/reports/annual-reports.page	Annually	No		Yes	
Commission to Combat Police Corruption (CCPC)	CCPC Analysis of Selected NYPD Internal Affairs Bureau Investigation Trends (Historical Comparison)	CCPC's satisfaction rate with specific aspects of NYPD Internal Affairs Bureau investigations in cases reviewed by CCPC for its 17th, 18th, and 19th Annual Reports.	https://www1.nyc.gov/site/ccpc/reports/annual-reports.page	Annually	No		Yes	
Commission to Combat Police Corruption (CCPC)	NYPD Members of the Service Penalized with Dismissal Probation (19th Annual Report)	Reflects, by case type, the number of members of service placed on dismissal probation in administrative cases adjudicated by NYPD between October 2016 and September 2018.	https://www1.nyc.gov/site/ccpc/reports/annual-reports.page	Annually	No		Yes	
Commission to Combat Police Corruption (CCPC)	Separation of Members of the Service from NYPD (19th Annual Report)	Reflects, by case type, the number of members of service separated from the NYPD as a result of the administrative disciplinary cases adjudicated by the NYPD between October 2016 and September 2018.	https://www1.nyc.gov/site/ccpc/reports/annual-reports.page	Annually	No		Yes	
Conflicts of Interest Board (COIB)	Annual Report	Numbers of advice, training, fines	https://www1.nyc.gov/site/coib/public-documents/annual-reports.page	Annually	Yes	https://data.cityofnewyork.us/City-Government/Annual-Report-Statistics/s5c9-5mja	N/A	
Conflicts of Interest Board (COIB)	Donations to Affiliated NPFs	Donations given to Not for Profit Organizations affiliated with Elected Officials	https://coib-donation.cityofnewyork.us/s/donation-search	Annually	Yes	https://data.cityofnewyork.us/City-Government/Donations-to-Not-for-Profit-Organizations-Affiliat/dx8z-6nev	N/A	
Conflicts of Interest Board (COIB)	Enforcement Fines	List of Enforcement fines	https://www1.nyc.gov/assets/coib/downloads/pdf2/enf-docs/Enforcement_Fines.pdf	Monthly	Yes	https://data.cityofnewyork.us/City-Government/Enforcement-Fines/76bs-46w6	N/A	

Agency Name	Dataset Name	Dataset Description	URL on Agency Website	Update Frequency Agency Website	Already on Open Data?*	NYC Open Data URL	Scheduled for Publication?*	Public Statement (Required where data is not already available published on NYC Open Data and isn't being scheduled for publication)
Department for the Aging (DFTA)	DFTA_ABUSE_SiteHrs	Provider type, program name, address, hours opened	https://a125-egovt.nyc.gov/egovt/services/service_result.cfm	Monthly	Yes	https://data.cityofnewyork.us/Social-Services/Department-for-the-Aging-DFTA-Elderly-Abuse-and-Cr/ujnu-3rei	N/A	
Department for the Aging (DFTA)	DFTA_CGVR_SiteHrs	Provider type, program name, address, hours opened	https://a125-egovt.nyc.gov/egovt/services/service_result.cfm	Monthly	Yes	https://data.cityofnewyork.us/Social-Services/Department-for-the-Aging-DFTA-Caregiver-Resources-/i6ju-7f4	N/A	
Department for the Aging (DFTA)	DFTA_CSMG_SiteHrs	Provider type, program name, address, hours opened	https://a125-egovt.nyc.gov/egovt/services/service_result.cfm	Monthly	Yes	https://data.cityofnewyork.us/Social-Services/Department-for-the-Aging-DFTA-Case-Management-Cont/4zkm-p9aw	N/A	
Department for the Aging (DFTA)	DFTA_CTYM_SiteHrs	Provider type, program name, address, hours opened	https://a125-egovt.nyc.gov/egovt/services/service_result.cfm	Monthly	Yes	https://data.cityofnewyork.us/Social-Services/Department-for-the-Aging-DFTA-City-Meals-on-Wheels/jpk-rjkh8	N/A	
Department for the Aging (DFTA)	DFTA_GMHC_SiteHrs	Provider type, program name, address, hours opened	https://a125-egovt.nyc.gov/egovt/services/service_result.cfm	Monthly	Yes	https://data.cityofnewyork.us/Social-Services/Department-for-the-Aging-DFTA-Geriatric-Mental-Hea/7yq2-hq9c	N/A	
Department for the Aging (DFTA)	DFTA_HCARE_SiteHrs	Provider type, program name, address, hours opened	https://a125-egovt.nyc.gov/egovt/services/service_result.cfm	Monthly	Yes	https://data.cityofnewyork.us/Social-Services/Department-for-the-Aging-DFTA-Homecare-Contracted-/g7pj-iz7m	N/A	
Department for the Aging (DFTA)	DFTA_HDML_SiteHrs	Provider type, program name, address, hours opened	https://a125-egovt.nyc.gov/egovt/services/service_result.cfm	Monthly	Yes	https://data.cityofnewyork.us/Social-Services/Department-for-the-Aging-DFTA-Home-Delivered-Meals/e34y-fjmv	N/A	
Department for the Aging (DFTA)	DFTA_LEGL_SiteHrs	Provider type, program name, address, hours opened	https://a125-egovt.nyc.gov/egovt/services/service_result.cfm	Monthly	Yes	https://data.cityofnewyork.us/Social-Services/Department-for-the-Aging-DFTA-Legal-Contracted-Pro/a5ub-y4r4	N/A	
Department for the Aging (DFTA)	DFTA_NORC_SiteHrs	Provider type, program name, address, hours opened	https://a125-egovt.nyc.gov/egovt/services/service_result.cfm	Monthly	Yes	https://data.cityofnewyork.us/Social-Services/Department-for-the-Aging-DFTA-NORC-Contracted-Prov/kwxj-h5ji	N/A	
Department for the Aging (DFTA)	DFTA_SADC_SiteHrs	Provider type, program name, address, hours opened	https://a125-egovt.nyc.gov/egovt/services/service_result.cfm	Monthly	Yes	https://data.cityofnewyork.us/Social-Services/Department-for-the-Aging-DFTA-Social-Adult-Day-Car/32cj-z7va	N/A	
Department for the Aging (DFTA)	DFTA_SrCtr_SiteHrs	Provider type, program name, address, hours opened	https://a125-egovt.nyc.gov/egovt/services/service_result.cfm	Monthly	Yes	https://data.cityofnewyork.us/Social-Services/Department-for-the-Aging-DFTA-Senior-Center-Contra/mrxp-4hmg	N/A	
Department for the Aging (DFTA)	DFTA_TRAN_SiteHrs	Provider type, program name, address, hours opened	https://a125-egovt.nyc.gov/egovt/services/service_result.cfm	Monthly	Yes	https://data.cityofnewyork.us/Social-Services/Department-for-the-Aging-DFTA-Transportation-Contr/6wjr-mhgf	N/A	
Department of Buildings (DOB)	Active AHVs	After-hours variances that are active	https://www1.nyc.gov/assets/buildings/html/active-after-hour-variance.html	Daily	No		Yes	
Department of Buildings (DOB)	Active Major Construction	New building and major alteration sites that are active	https://www1.nyc.gov/assets/buildings/html/nyc-active-major-construction.html	Daily	Yes	https://data.cityofnewyork.us/Housing-Development/DOB-Permit-Issuance/ipu4-2q9a	N/A	
Department of Buildings (DOB)	Active Safety Professional Locations	Active locations with a site safety professional	https://www1.nyc.gov/assets/buildings/html/site-safety-construction-map.html	As Needed	Yes	https://data.cityofnewyork.us/Housing-Development/DOB-Permit-Issuance/ipu4-2q9a	N/A	
Department of Buildings (DOB)	Active Sidewalk Shed Permits	Sidewalk shed permits that are active	https://www1.nyc.gov/assets/buildings/html/sidewalk-shed-map.html	Daily	Yes	https://data.cityofnewyork.us/Housing-Development/DOB-NOW-Build-Approved-Permits/rbx6-tga4	N/A	

Agency Name	Dataset Name	Dataset Description	URL on Agency Website	Update Frequency Agency Website	Already on Open Data?*	NYC Open Data URL	Scheduled for Publication?*	Public Statement (Required where data is not already available published on NYC Open Data and isn't being scheduled for publication)
Department of Buildings (DOB)	DOB Building Profiles [1]	Current building activity for the past 12 months (permits from BIS)	https://www1.nyc.gov/assets/buildings/html/dob-building-profiles.html	As Needed	Yes	https://data.cityofnewyork.us/Housing-Development/DOB-Permit-Issuance/ipu4-2q9a	N/A	
Department of Buildings (DOB)	DOB Building Profiles [2]	Current building activity for the past 12 months (complaints from BIS)	https://www1.nyc.gov/assets/buildings/html/dob-building-profiles.html	As Needed	Yes	https://data.cityofnewyork.us/Housing-Development/DOB-Complaints-Received/eabe-havv	N/A	
Department of Buildings (DOB)	DOB Building Profiles [3]	Current building activity for the past 12 months (violations from BIS)	https://www1.nyc.gov/assets/buildings/html/dob-building-profiles.html	As Needed	Yes	https://data.cityofnewyork.us/Housing-Development/DOB-Violations/3h2n-5cm9	N/A	
Department of Buildings (DOB)	DOB Building Profiles [4]	Current building activity for the past 12 months (from DOB NOW: Build)	https://www1.nyc.gov/assets/buildings/html/dob-building-profiles.html	As Needed	Yes	https://data.cityofnewyork.us/Housing-Development/DOB-NOW-Build-Approved-Permits/rbx6-tga4	N/A	
Department of Buildings (DOB)	DOB Building Profiles [5]	Current building activity for the past 12 months (from DOB NOW: Inspections)	https://www1.nyc.gov/assets/buildings/html/dob-building-profiles.html	As Needed	No		No	This data set will require extensive technical and privacy review to be augmented and shared via Open Data
Department of Buildings (DOB)	DOB Building Profiles [6]	Current building activity for the past 12 months (from DOB Incident Database)	https://www1.nyc.gov/assets/buildings/html/dob-building-profiles.html	As Needed	Yes	https://data.cityofnewyork.us/Housing-Development/DOB-Complaints-Received/eabe-havv	N/A	
Department of Buildings (DOB)	DOB Building Profiles [7]	Current building activity for the past 12 months (from NYC Building Footprints)	https://www1.nyc.gov/assets/buildings/html/dob-building-profiles.html	Unknown	Yes	https://data.cityofnewyork.us/Housing-Development/Building-Footprints/nqwf-w8eh	N/A	This data does not belong to DOB
Department of Buildings (DOB)	DOB Facades - Cycles 7 and 8	Local Law 11 façade filings	https://www1.nyc.gov/site/buildings/about/facade-safety-report.page	Daily	Yes	https://data.cityofnewyork.us/Housing-Development/DOB-NOW-Safety-Facades-Compliance-Filings/xubg-57si	N/A	
Department of Buildings (DOB)	Elevator Report (2017)	Elevator device counts by location	https://www1.nyc.gov/assets/buildings/html/elevator_report_2017.html	Historical	Yes	https://data.cityofnewyork.us/Housing-Development/DOB-NOW-Build-Elevator-Device-Details/juyv-2jek	N/A	
Department of City Planning (DCP)	ACS 2010 - ACS2006-07-08-09-10 Class of Worker at NYC Workplace (Census Tract)	ACS 5 year estimates of Class of Worker at NYC Workplace for 2006-2010 at the census tract level	https://www1.nyc.gov/assets/planning/download/office/planning-level/nyc-population/acs/a202102_ct_06_10.xlsx	Annually	No		No	This is American Community Survey (ACS) data collected by the US Census Bureau and available on their website. This is a onetime-created summary table and is not regularly maintained. With each annual ACS data release DCP produces summary tables of selected demographics relevant at that time and are not guaranteed to be regenerated with the next release of ACS data.
Department of City Planning (DCP)	ACS 2010 - ACS2006-07-08-09-10 Class of Worker at NYC Workplace (NYC/Boroughs)	ACS 5 year estimates of Class of Worker at NYC Workplace for 2006-2010 at the city and Borough level	https://www1.nyc.gov/assets/planning/download/office/planning-level/nyc-population/acs/a202102_nyc_boro_06_10.xlsx	Annually	No		No	This is American Community Survey (ACS) data collected by the US Census Bureau and available on their website. This is a onetime-created summary table and is not regularly maintained. With each annual ACS data release DCP produces summary tables of selected demographics relevant at that time and are not guaranteed to be regenerated with the next release of ACS data.

Agency Name	Dataset Name	Dataset Description	URL on Agency Website	Update Frequency Agency Website	Already on Open Data?*	NYC Open Data URL	Scheduled for Publication?*	Public Statement (Required where data is not already available published on NYC Open Data and isn't being scheduled for publication)
Department of City Planning (DCP)	ACS 2010 - ACS2006-07-08-09-10 Means of Transportation – NY, CT, NJ, PA Counties to NYC Tracts	ACS 5 year estimates of Means of Transportation – NY, CT, NJ, PA Counties to NYC Tracts for 2006-2010	https://www1.nyc.gov/assets/planning/download/office/planning-level/nyc-population/acs/a302103_nyc_workplace_ct_cnty.xlsx	Annually	No		No	This is American Community Survey (ACS) data collected by the US Census Bureau and available on their website. This is a onetime-created summary table and is not regularly maintained. With each annual ACS data release DCP produces summary tables of selected demographics relevant at that time and are not guaranteed to be regenerated with the next release of ACS data.
Department of City Planning (DCP)	ACS 2010 - ACS2006-07-08-09-10 Means of Transportation – NYC Residence to NYC Workplace (Census Tract)	ACS 5 year estimates of Means of Transportation – NYC Residence to NYC Workplace for 2006-2010 at the census tract level	https://www1.nyc.gov/assets/planning/download/office/planning-level/nyc-population/acs/a302103_ct_06_10.xlsx	Annually	No		No	This is American Community Survey (ACS) data collected by the US Census Bureau and available on their website. This is a onetime-created summary table and is not regularly maintained. With each annual ACS data release DCP produces summary tables of selected demographics relevant at that time and are not guaranteed to be regenerated with the next release of ACS data.
Department of City Planning (DCP)	ACS 2010 - ACS2006-07-08-09-10 Means of Transportation – NYC Residence to NYC Workplace (NYC/Boroughs)	ACS 5 year estimates of Means of Transportation – NYC Residence to NYC Workplace for 2006-2010 at the city and borough level	https://www1.nyc.gov/assets/planning/download/office/planning-level/nyc-population/acs/a302103_nyc_boro_06_10.xlsx	Annually	No		No	This is American Community Survey (ACS) data collected by the US Census Bureau and available on their website. This is a onetime-created summary table and is not regularly maintained. With each annual ACS data release DCP produces summary tables of selected demographics relevant at that time and are not guaranteed to be regenerated with the next release of ACS data.
Department of City Planning (DCP)	ACS 2010 - ACS2006-07-08-09-10 Means of Transportation – NYC Tracts to US Counties	ACS 5 year estimates of Means of Transportation – NYC Tracts to US Counties for 2006-2010	https://www1.nyc.gov/assets/planning/download/office/planning-level/nyc-population/acs/a302103_nyc_residents_ct_cnty.xlsx	Annually	No		No	This is American Community Survey (ACS) data collected by the US Census Bureau and available on their website. This is a onetime-created summary table and is not regularly maintained. With each annual ACS data release DCP produces summary tables of selected demographics relevant at that time and are not guaranteed to be regenerated with the next release of ACS data.
Department of City Planning (DCP)	ACS 2010 - ACS2006-07-08-09-10 Metro Counties to NYC Boroughs, compared to 1990-2010 (NYC/Boroughs)	ACS 5 year estimates of Metro Counties to NYC Boroughs for 2006-2010, compared to 1990-2010 at the city and borough level	https://www1.nyc.gov/assets/planning/download/office/planning-level/nyc-population/acs/ctpp_p6_nyc_boro_06_10.xlsx	Annually	No		No	This is American Community Survey (ACS) data collected by the US Census Bureau and available on their website. This is a onetime-created summary table and is not regularly maintained. With each annual ACS data release DCP produces summary tables of selected demographics relevant at that time and are not guaranteed to be regenerated with the next release of ACS data.

Agency Name	Dataset Name	Dataset Description	URL on Agency Website	Update Frequency Agency Website	Already on Open Data?*	NYC Open Data URL	Scheduled for Publication?*	Public Statement (Required where data is not already available published on NYC Open Data and isn't being scheduled for publication)
Department of City Planning (DCP)	ACS 2010 - ACS2006-07-08-09-10 NYC Boroughs to Metro Counties, compared to 1990-2010 (NYC/Boroughs)	ACS 5 year estimates of NYC Boroughs to Metro Counties for 2006-2010, compared to 1990-2010 at the city and borough level	https://www1.nyc.gov/assets/planning/download/office/planning-level/nyc-population/acs/ctpp_p7_nyc_boro_06_10.xlsx	Annually	No		No	This is American Community Survey (ACS) data collected by the US Census Bureau and available on their website. This is a onetime-created summary table and is not regularly maintained. With each annual ACS data release DCP produces summary tables of selected demographics relevant at that time and are not guaranteed to be regenerated with the next release of ACS data.
Department of City Planning (DCP)	ACS 2010 - ACS2006-07-08-09-10 NYC Residence to NYC Workplace (Census Tract)	ACS 5 year estimates of NYC Residence to NYC Workplace for 2006-2010 at the census tract level	https://www1.nyc.gov/assets/planning/download/office/planning-level/nyc-population/acs/a302100_ct_06_10.xlsx	Annually	No		No	This is American Community Survey (ACS) data collected by the US Census Bureau and available on their website. This is a onetime-created summary table and is not regularly maintained. With each annual ACS data release DCP produces summary tables of selected demographics relevant at that time and are not guaranteed to be regenerated with the next release of ACS data.
Department of City Planning (DCP)	ACS 2010 - ACS2006-07-08-09-10 NYC Residence to NYC Workplace (NYC/Boroughs)	ACS 5 year estimates of NYC Residence to NYC Workplace for 2006-2010 at the city and borough level	https://www1.nyc.gov/assets/planning/download/office/planning-level/nyc-population/acs/a302100_nyc_boro_06_10.xlsx	Annually	No		No	This is American Community Survey (ACS) data collected by the US Census Bureau and available on their website. This is a onetime-created summary table and is not regularly maintained. With each annual ACS data release DCP produces summary tables of selected demographics relevant at that time and are not guaranteed to be regenerated with the next release of ACS data.
Department of City Planning (DCP)	ACS 2010 - ACS2006-07-08-09-10 Worker Earnings at NYC Workplace (Census Tract)	ACS 5 year estimates of Worker Earnings at NYC Workplace for 2006-2010 at the census tract level	https://www1.nyc.gov/assets/planning/download/office/planning-level/nyc-population/acs/a202103_ct_06_10.xlsx	Annually	No		No	This is American Community Survey (ACS) data collected by the US Census Bureau and available on their website. This is a onetime-created summary table and is not regularly maintained. With each annual ACS data release DCP produces summary tables of selected demographics relevant at that time and are not guaranteed to be regenerated with the next release of ACS data.
Department of City Planning (DCP)	ACS 2010 - ACS2006-07-08-09-10 Worker Earnings at NYC Workplace (NYC/Boroughs)	ACS 5 year estimates of Worker Earnings at NYC Workplace for 2006-2010 at the city and Borough level	https://www1.nyc.gov/assets/planning/download/office/planning-level/nyc-population/acs/a202103_nyc_boro_06_10.xlsx	Annually	No		No	This is American Community Survey (ACS) data collected by the US Census Bureau and available on their website. This is a onetime-created summary table and is not regularly maintained. With each annual ACS data release DCP produces summary tables of selected demographics relevant at that time and are not guaranteed to be regenerated with the next release of ACS data.

Agency Name	Dataset Name	Dataset Description	URL on Agency Website	Update Frequency Agency Website	Already on Open Data?*	NYC Open Data URL	Scheduled for Publication?*	Public Statement (Required where data is not already available published on NYC Open Data and isn't being scheduled for publication)
Department of City Planning (DCP)	ACS 2010 - ACS2006-07-08-09-10 Worker Industry at NYC Workplace (Census Tract)	ACS 5 year estimates of Worker Industry at NYC Workplace for 2006-2010 at the census tract level	https://www1.nyc.gov/assets/planning/download/office/planning-level/nyc-population/acs/a202104_ct_06_10.xlsx	Annually	No		No	This is American Community Survey (ACS) data collected by the US Census Bureau and available on their website. This is a onetime-created summary table and is not regularly maintained. With each annual ACS data release DCP produces summary tables of selected demographics relevant at that time and are not guaranteed to be regenerated with the next release of ACS data.
Department of City Planning (DCP)	ACS 2010 - ACS2006-07-08-09-10 Worker Industry at NYC Workplace (NYC/Boroughs)	ACS 5 year estimates of Worker Industry at NYC Workplace for 2006-2010 at the city and Borough level	https://www1.nyc.gov/assets/planning/download/office/planning-level/nyc-population/acs/a202104_nyc_boro_06_10.xlsx	Annually	No		No	This is American Community Survey (ACS) data collected by the US Census Bureau and available on their website. This is a onetime-created summary table and is not regularly maintained. With each annual ACS data release DCP produces summary tables of selected demographics relevant at that time and are not guaranteed to be regenerated with the next release of ACS data.
Department of City Planning (DCP)	ACS 2010 - ACS2006-07-08-09-10 Worker Means of Transportation at NYC Workplace (Census Tract)	ACS 5 year estimates of Worker Means of Transportation at NYC Workplace for 2006-2010 at the census tract level	https://www1.nyc.gov/assets/planning/download/office/planning-level/nyc-population/acs/a202105_ct_06_10.xlsx	Annually	No		No	This is American Community Survey (ACS) data collected by the US Census Bureau and available on their website. This is a onetime-created summary table and is not regularly maintained. With each annual ACS data release DCP produces summary tables of selected demographics relevant at that time and are not guaranteed to be regenerated with the next release of ACS data.
Department of City Planning (DCP)	ACS 2010 - ACS2006-07-08-09-10 Worker Means of Transportation at NYC Workplace (NYC/Boroughs)	ACS 5 year estimates of Worker Means of Transportation at NYC Workplace for 2006-2010 at the city and Borough level	https://www1.nyc.gov/assets/planning/download/office/planning-level/nyc-population/acs/a202105_nyc_boro_06_10.xlsx	Annually	No		No	This is American Community Survey (ACS) data collected by the US Census Bureau and available on their website. This is a onetime-created summary table and is not regularly maintained. With each annual ACS data release DCP produces summary tables of selected demographics relevant at that time and are not guaranteed to be regenerated with the next release of ACS data.
Department of City Planning (DCP)	ACS 2010 - ACS2006-07-08-09-10 Worker Occupation at NYC Workplace (Census Tract)	ACS 5 year estimates of Worker Occupation at NYC Workplace for 2006-2010 at the census tract level	https://www1.nyc.gov/assets/planning/download/office/planning-level/nyc-population/acs/a202106_ct_06_10.xlsx	Annually	No		No	This is American Community Survey (ACS) data collected by the US Census Bureau and available on their website. This is a onetime-created summary table and is not regularly maintained. With each annual ACS data release DCP produces summary tables of selected demographics relevant at that time and are not guaranteed to be regenerated with the next release of ACS data.

Agency Name	Dataset Name	Dataset Description	URL on Agency Website	Update Frequency Agency Website	Already on Open Data?*	NYC Open Data URL	Scheduled for Publication?*	Public Statement (Required where data is not already available published on NYC Open Data and isn't being scheduled for publication)
Department of City Planning (DCP)	ACS 2010 - ACS2006-07-08-09-10 Worker Occupation at NYC Workplace (NYC/Boroughs)	ACS 5 year estimates of Worker Occupation at NYC Workplace for 2006-2010 at the city and Borough level	https://www1.nyc.gov/assets/planning/download/office/planning-level/nyc-population/acs/a202106_nyc_boro_06_10.xlsx	Annually	No		No	This is American Community Survey (ACS) data collected by the US Census Bureau and available on their website. This is a onetime-created summary table and is not regularly maintained. With each annual ACS data release DCP produces summary tables of selected demographics relevant at that time and are not guaranteed to be regenerated with the next release of ACS data.
Department of City Planning (DCP)	ACS 2018 - ACS2018 Demographic Asian Subgroups (NYC/Boroughs)	ACS Asian demographic estimates for 2018 at the city and Borough level	https://www1.nyc.gov/assets/planning/download/office/planning-level/nyc-population/acs/asian_2018acs1yr_nyc.xlsx	Annually	No		No	This is American Community Survey (ACS) data collected by the US Census Bureau and available on their website. This is a onetime-created summary table and is not regularly maintained. With each annual ACS data release DCP produces summary tables of selected demographics relevant at that time and are not guaranteed to be regenerated with the next release of ACS data.
Department of City Planning (DCP)	ACS 2018 - ACS2018 Demographic Hispanic Subgroups (NYC/Boroughs)	ACS Hispanic demographic estimates for 2018 at the city and Borough level	https://www1.nyc.gov/assets/planning/download/office/planning-level/nyc-population/acs/hisp_2018acs1yr_nyc.xlsx	Annually	No		No	This is American Community Survey (ACS) data collected by the US Census Bureau and available on their website. This is a onetime-created summary table and is not regularly maintained. With each annual ACS data release DCP produces summary tables of selected demographics relevant at that time and are not guaranteed to be regenerated with the next release of ACS data.
Department of City Planning (DCP)	ACS 2018 - ACS2018 Demographic Profile (NYC/Boroughs)	ACS demographic profile for 2018 at the city and Borough level	https://www1.nyc.gov/assets/planning/download/office/planning-level/nyc-population/acs/dem_2018acs1yr_nyc.xlsx	Annually	Yes	https://data.cityofnewyork.us/City-Government/Demographic-Profile-of-ACS-1-Year-Estimates-at-the/w7kn-7zx2	N/A	
Department of City Planning (DCP)	ACS 2018 - ACS2018 Economic Age by Disability and Health Insurance (NYC/Boroughs)	ACS economic estimates of Age by Disability and Health Insurance for 2018 at the city and Borough level	https://www1.nyc.gov/assets/planning/download/office/planning-level/nyc-population/acs/ageby_dhi_boro_2018.xlsx	Annually	No		No	This is American Community Survey (ACS) data collected by the US Census Bureau and available on their website. This is a onetime-created summary table and is not regularly maintained. With each annual ACS data release DCP produces summary tables of selected demographics relevant at that time and are not guaranteed to be regenerated with the next release of ACS data.
Department of City Planning (DCP)	ACS 2018 - ACS2018 Economic Characteristics Families in Poverty (NYC/Boroughs)	ACS economic estimates of Characteristics Families in Poverty for 2018 at the city and Borough level	https://www1.nyc.gov/assets/planning/download/office/planning-level/nyc-population/acs/pov-fam_2018acs1yr_nyc.xlsx	Annually	No		No	This is American Community Survey (ACS) data collected by the US Census Bureau and available on their website. This is a onetime-created summary table and is not regularly maintained. With each annual ACS data release DCP produces summary tables of selected demographics relevant at that time and are not guaranteed to be regenerated with the next release of ACS data.

Agency Name	Dataset Name	Dataset Description	URL on Agency Website	Update Frequency Agency Website	Already on Open Data?*	NYC Open Data URL	Scheduled for Publication?*	Public Statement (Required where data is not already available published on NYC Open Data and isn't being scheduled for publication)
Department of City Planning (DCP)	ACS 2018 - ACS2018 Economic Characteristics of Persons in Poverty (NYC/Boroughs)	ACS economic estimates of Characteristics of Persons in Poverty for 2018 at the city and Borough level	https://www1.nyc.gov/assets/planning/download/office/planning-level/nyc-population/acs/pov-pers_2018acs1yr_nyc.xlsx	Annually	No		No	This is American Community Survey (ACS) data collected by the US Census Bureau and available on their website. This is a onetime-created summary table and is not regularly maintained. With each annual ACS data release DCP produces summary tables of selected demographics relevant at that time and are not guaranteed to be regenerated with the next release of ACS data.
Department of City Planning (DCP)	ACS 2018 - ACS2018 Economic Health Insurance by Employment Status and Age (NYC/Boroughs)	ACS economic estimates of Health Insurance by Employment Status and Age for 2018 at the city and Borough level	https://www1.nyc.gov/assets/planning/download/office/planning-level/nyc-population/acs/insur-empl_2018acs1yr_nyc.xlsx	Annually	No		No	This is American Community Survey (ACS) data collected by the US Census Bureau and available on their website. This is a onetime-created summary table and is not regularly maintained. With each annual ACS data release DCP produces summary tables of selected demographics relevant at that time and are not guaranteed to be regenerated with the next release of ACS data.
Department of City Planning (DCP)	ACS 2018 - ACS2018 Economic Health Insurance Characteristics (NYC/Boroughs)	ACS economic estimates of Health Insurance Characteristics for 2018 at the city and Borough level	https://www1.nyc.gov/assets/planning/download/office/planning-level/nyc-population/acs/insur_2018acs1yr_nyc.xlsx	Annually	No		No	This is American Community Survey (ACS) data collected by the US Census Bureau and available on their website. This is a onetime-created summary table and is not regularly maintained. With each annual ACS data release DCP produces summary tables of selected demographics relevant at that time and are not guaranteed to be regenerated with the next release of ACS data.
Department of City Planning (DCP)	ACS 2018 - ACS2018 Economic Profile (NYC/Boroughs)	ACS economic profile for 2018 at the city and Borough level	https://www1.nyc.gov/assets/planning/download/office/planning-level/nyc-population/acs/econ_2018acs1yr_nyc.xlsx	Annually	Yes	https://data.cityofnewyork.us/City-Government/Demographic-Profile-of-ACS-1-Year-Estimates-at-the/w7kn-7zx2	N/A	
Department of City Planning (DCP)	ACS 2018 - ACS2018 Economic Ratio of Income to Poverty Level (NYC/Boroughs)	ACS economic estimates of Ratio of Income to Poverty Level for 2018 at the city and Borough level	https://www1.nyc.gov/assets/planning/download/office/planning-level/nyc-population/acs/pov-ratio_2018acs1yr_nyc.xlsx	Annually	No		No	This is American Community Survey (ACS) data collected by the US Census Bureau and available on their website. This is a onetime-created summary table and is not regularly maintained. With each annual ACS data release DCP produces summary tables of selected demographics relevant at that time and are not guaranteed to be regenerated with the next release of ACS data.
Department of City Planning (DCP)	ACS 2018 - ACS2018 Economic Resident Workers by Means of Transportation (NYC/Boroughs)	ACS economic estimates of Resident Workers by Means of Transportation for 2018 at the city and Borough level	https://www1.nyc.gov/assets/planning/download/office/planning-level/nyc-population/acs/wrk-transport_2018acs1yr_nyc.xlsx	Annually	No		No	This is American Community Survey (ACS) data collected by the US Census Bureau and available on their website. This is a onetime-created summary table and is not regularly maintained. With each annual ACS data release DCP produces summary tables of selected demographics relevant at that time and are not guaranteed to be regenerated with the next release of ACS data.

Agency Name	Dataset Name	Dataset Description	URL on Agency Website	Update Frequency Agency Website	Already on Open Data?*	NYC Open Data URL	Scheduled for Publication?*	Public Statement (Required where data is not already available published on NYC Open Data and isn't being scheduled for publication)
Department of City Planning (DCP)	ACS 2018 - ACS2018 Housing Profile (NYC/ Boroughs)	ACS housing profile for 2018 at the city and Borough level	https://www1.nyc.gov/assets/planning/download/office/planning-level/nyc-population/acs/housing_2018acs1yr_nyc.xlsx	Annually	Yes	https://data.cityofnewyork.us/City-Government/Demographic-Profile-of-ACS-1-Year-Estimates-at-the/w7kn-7zx2	N/A	
Department of City Planning (DCP)	ACS 2018 - ACS2018 Social Ancestry (NYC/ Boroughs)	ACS social estimates of Ancestry for 2018 at the city and Borough level	https://www1.nyc.gov/assets/planning/download/office/planning-level/nyc-population/acs/ancest_2018acs1yr_nyc.xlsx	Annually	No		No	This is American Community Survey (ACS) data collected by the US Census Bureau and available on their website. This is a onetime-created summary table and is not regularly maintained. With each annual ACS data release DCP produces summary tables of selected demographics relevant at that time and are not guaranteed to be regenerated with the next release of ACS data.
Department of City Planning (DCP)	ACS 2018 - ACS2018 Social Disability Characteristics (NYC/ Boroughs)	ACS social estimates of Disability Characteristics for 2018 at the city and Borough level	https://www1.nyc.gov/assets/planning/download/office/planning-level/nyc-population/acs/disab_2018acs1yr_nyc.xlsx	Annually	No		No	This is American Community Survey (ACS) data collected by the US Census Bureau and available on their website. This is a onetime-created summary table and is not regularly maintained. With each annual ACS data release DCP produces summary tables of selected demographics relevant at that time and are not guaranteed to be regenerated with the next release of ACS data.
Department of City Planning (DCP)	ACS 2018 - ACS2018 Social Place of Birth (NYC/Boroughs)	ACS social estimates of Place of Birth for 2018 at the city and Borough level	https://www1.nyc.gov/assets/planning/download/office/planning-level/nyc-population/acs/pob_2018acs1yr_nyc.xlsx	Annually	No		No	This is American Community Survey (ACS) data collected by the US Census Bureau and available on their website. This is a onetime-created summary table and is not regularly maintained. With each annual ACS data release DCP produces summary tables of selected demographics relevant at that time and are not guaranteed to be regenerated with the next release of ACS data.
Department of City Planning (DCP)	ACS 2018 - ACS2018 Social Profile (NYC/ Boroughs)	ACS social profile for 2018 at the city and Borough level	https://www1.nyc.gov/assets/planning/download/office/planning-level/nyc-population/acs/soc_2018acs1yr_nyc.xlsx	Annually	Yes	https://data.cityofnewyork.us/City-Government/Demographic-Profile-of-ACS-1-Year-Estimates-at-the/w7kn-7zx2	N/A	
Department of City Planning (DCP)	ACS 2018 - ACS2018 Social Selected Languages by Ability to Speak English (NYC/ Boroughs)	ACS social estimates of Selected Languages by Ability to Speak English for 2018 at the city and Borough level	https://www1.nyc.gov/assets/planning/download/office/planning-level/nyc-population/acs/lang_2018acs1yr_nyc.xlsx	Annually	No		No	This is American Community Survey (ACS) data collected by the US Census Bureau and available on their website. This is a onetime-created summary table and is not regularly maintained. With each annual ACS data release DCP produces summary tables of selected demographics relevant at that time and are not guaranteed to be regenerated with the next release of ACS data.

Agency Name	Dataset Name	Dataset Description	URL on Agency Website	Update Frequency Agency Website	Already on Open Data?*	NYC Open Data URL	Scheduled for Publication?*	Public Statement (Required where data is not already available published on NYC Open Data and isn't being scheduled for publication)
Department of City Planning (DCP)	ACS 2018 - ACS2018 Social Top Languages Spoken at Home by LEP Population (NYC/ Boroughs)	ACS social estimates of Top Languages Spoken at Home by LEP Population for 2018 at the city and Borough level	https://www1.nyc.gov/assets/planning/download/office/planning-level/nyc-population/acs/top_lang_2018sf1yr_nyc.xlsx	Annually	No		No	This is American Community Survey (ACS) data collected by the US Census Bureau and available on their website. This is a onetime-created summary table and is not regularly maintained. With each annual ACS data release DCP produces summary tables of selected demographics relevant at that time and are not guaranteed to be regenerated with the next release of ACS data.
Department of City Planning (DCP)	ACS2018 - ACS2014-15-16-17-18 Demographic Profile (NTA)	ACS demographic profile 5 year estimate (2014-2018) at the NTA level	https://www1.nyc.gov/assets/planning/download/office/planning-level/nyc-population/acs/demo_2018_acs5yr_nta.xlsx	Annually	Yes	https://data.cityofnewyork.us/City-Government/Demographics-and-profiles-at-the-Neighborhood-Tabu/hyuz-tij8	N/A	
Department of City Planning (DCP)	ACS2018 - ACS2014-15-16-17-18 Demographic Profile (NYC/ Borough)	ACS demographic profile 5 year estimate (2014-2018) at the city and borough level	https://www1.nyc.gov/assets/planning/download/office/planning-level/nyc-population/acs/acs_2018_1yr_comp_demo.xlsx	Annually	Yes	https://data.cityofnewyork.us/City-Government/Demographic-Profiles-of-ACS-5-Year-Estimates-at-th/u42x-c94z	N/A	
Department of City Planning (DCP)	ACS2018 - ACS2014-15-16-17-18 Demographic Profile (PUMA)	ACS demographic profile 5 year estimate (2014-2018) at the PUMA level	https://www1.nyc.gov/assets/planning/download/office/planning-level/nyc-population/acs/demo_2018_acs5yr_puma.xlsx	Annually	Yes	https://data.cityofnewyork.us/City-Government/Demographic-Profiles-of-ACS-5-Year-Estimates-at-th/8fje-7v4x	N/A	
Department of City Planning (DCP)	ACS2018 - ACS2014-15-16-17-18 Economic Profile (NTA)	ACS economic profile 5 year estimate (2014-2018) at the NTA level	https://www1.nyc.gov/assets/planning/download/office/planning-level/nyc-population/acs/econ_2018_acs5yr_nta.xlsx	Annually	Yes	https://data.cityofnewyork.us/City-Government/Demographics-and-profiles-at-the-Neighborhood-Tabu/hyuz-tij8	N/A	
Department of City Planning (DCP)	ACS2018 - ACS2014-15-16-17-18 Economic Profile (NYC/ Borough)	ACS economic profile 5 year estimate (2014-2018) at the city and borough level	https://www1.nyc.gov/assets/planning/download/office/planning-level/nyc-population/acs/acs_2018_1yr_comp_econ.xlsx	Annually	Yes	https://data.cityofnewyork.us/City-Government/Demographic-Profiles-of-ACS-5-Year-Estimates-at-th/u42x-c94z	N/A	
Department of City Planning (DCP)	ACS2018 - ACS2014-15-16-17-18 Economic Profile (PUMA)	ACS economic profile 5 year estimate (2014-2018) at the PUMA level	https://www1.nyc.gov/assets/planning/download/office/planning-level/nyc-population/acs/econ_2018_acs5yr_puma.xlsx	Annually	Yes	https://data.cityofnewyork.us/City-Government/Demographic-Profiles-of-ACS-5-Year-Estimates-at-th/8fje-7v4x	N/A	
Department of City Planning (DCP)	ACS2018 - ACS2014-15-16-17-18 Housing Profile (NTA)	ACS housing profile 5 year estimate (2014-2018) at the NTA level	https://www1.nyc.gov/assets/planning/download/office/planning-level/nyc-population/acs/hous_2018_acs5yr_nta.xlsx	Annually	Yes	https://data.cityofnewyork.us/City-Government/Demographics-and-profiles-at-the-Neighborhood-Tabu/hyuz-tij8	N/A	
Department of City Planning (DCP)	ACS2018 - ACS2014-15-16-17-18 Housing Profile (NYC/ Borough)	ACS housing profile 5 year estimate (2014-2018) at the city and borough level	https://www1.nyc.gov/assets/planning/download/office/planning-level/nyc-population/acs/acs_2018_1yr_comp_hous.xlsx	Annually	Yes	https://data.cityofnewyork.us/City-Government/Demographic-Profiles-of-ACS-5-Year-Estimates-at-th/u42x-c94z	N/A	
Department of City Planning (DCP)	ACS2018 - ACS2014-15-16-17-18 Housing Profile (PUMA)	ACS housing profile 5 year estimate (2014-2018) at the PUMA level	https://www1.nyc.gov/assets/planning/download/office/planning-level/nyc-population/acs/hous_2018_acs5yr_puma.xlsx	Annually	Yes	https://data.cityofnewyork.us/City-Government/Demographic-Profiles-of-ACS-5-Year-Estimates-at-th/8fje-7v4x	N/A	

Agency Name	Dataset Name	Dataset Description	URL on Agency Website	Update Frequency Agency Website	Already on Open Data?*	NYC Open Data URL	Scheduled for Publication?*	Public Statement (Required where data is not already available published on NYC Open Data and isn't being scheduled for publication)
Department of City Planning (DCP)	ACS2018 - ACS2014-15-16-17-18 Social Profile (NTA)	ACS social profile 5 year estimate (2014-2018) at the NTA level	https://www1.nyc.gov/assets/planning/download/office/planning-level/nyc-population/acs/soc_2018_acs5yr_nta.xlsx	Annually	Yes	https://data.cityofnewyork.us/City-Government/Demographics-and-profiles-at-the-Neighborhood-Tabu/hyuz-tij8	N/A	
Department of City Planning (DCP)	ACS2018 - ACS2014-15-16-17-18 Social Profile (NYC/Borough)	ACS social profile 5 year estimate (2014-2018) at the city and borough level	https://www1.nyc.gov/assets/planning/download/office/planning-level/nyc-population/acs/acs_2018_1yr_comp_social.xlsx	Annually	Yes	https://data.cityofnewyork.us/City-Government/Demographic-Profiles-of-ACS-5-Year-Estimates-at-th/u42x-c94z	N/A	
Department of City Planning (DCP)	ACS2018 - ACS2014-15-16-17-18 Social Profile (PUMA)	ACS social profile 5 year estimate (2014-2018) at the PUMA level	https://www1.nyc.gov/assets/planning/download/office/planning-level/nyc-population/acs/soc_2018_acs5yr_puma.xlsx	Annually	Yes	https://data.cityofnewyork.us/City-Government/Demographic-Profiles-of-ACS-5-Year-Estimates-at-th/8fje-7v4x	N/A	
Department of City Planning (DCP)	Census 2000 - Asian (Alone) Nonhispanic Population by Single Years of Age and Sex, 2000 (NYC Zip Codes)	Asian (Alone) Nonhispanic Population by Single Years of Age and Sex, 2000 census data at NYC zip code level	https://www1.nyc.gov/assets/planning/download/office/data-maps/nyc-population/census2000/sf1p7d.xls	Every 10 years	No		No	This is US Census Bureau data and is available via American FactFinder. This is a onetime-created summary table and is not regularly maintained. With each decennial census release DCP produces summary tables of selected demographics relevant at that time and are not guaranteed to be regenerated with the next release of census data.
Department of City Planning (DCP)	Census 2000 - Black (Alone) Nonhispanic Population by Single Years of Age and Sex, 2000 (NYC Zip Codes)	Black (Alone) Nonhispanic Population by Single Years of Age and Sex, 2000 census data at NYC zip code level	https://www1.nyc.gov/assets/planning/download/office/data-maps/nyc-population/census2000/sf1p7c.xls	Every 10 years	No		No	This is US Census Bureau data and is available via American FactFinder. This is a onetime-created summary table and is not regularly maintained. With each decennial census release DCP produces summary tables of selected demographics relevant at that time and are not guaranteed to be regenerated with the next release of census data.
Department of City Planning (DCP)	Census 2000 - Change in Total Population, 1990 to 2000, and Persons per Acre in 2000 (BK Census Tract)	Change in Total Population, 1990 to 2000, and Persons per Acre in Brooklyn, 2000 census data at census tract level	https://www1.nyc.gov/assets/planning/download/office/data-maps/nyc-population/census2000/pl4bbk.xls	Every 10 years	No		No	This is US Census Bureau data and is available via American FactFinder. This is a onetime-created summary table and is not regularly maintained. With each decennial census release DCP produces summary tables of selected demographics relevant at that time and are not guaranteed to be regenerated with the next release of census data.
Department of City Planning (DCP)	Census 2000 - Change in Total Population, 1990 to 2000, and Persons per Acre in 2000 (BX Census Tract)	Change in Total Population, 1990 to 2000, and Persons per Acre in the Bronx, 2000 census data at census tract level	https://www1.nyc.gov/assets/planning/download/office/data-maps/nyc-population/census2000/pl4bbx.xls	Every 10 years	No		No	This is US Census Bureau data and is available via American FactFinder. This is a onetime-created summary table and is not regularly maintained. With each decennial census release DCP produces summary tables of selected demographics relevant at that time and are not guaranteed to be regenerated with the next release of census data.

Agency Name	Dataset Name	Dataset Description	URL on Agency Website	Update Frequency Agency Website	Already on Open Data?*	NYC Open Data URL	Scheduled for Publication?*	Public Statement (Required where data is not already available published on NYC Open Data and isn't being scheduled for publication)
Department of City Planning (DCP)	Census 2000 - Change in Total Population, 1990 to 2000, and Persons per Acre in 2000 (MN Census Tract)	Change in Total Population, 1990 to 2000, and Persons per Acre in Manhattan, 2000 census data at census tract level	https://www1.nyc.gov/assets/planning/download/office/data-maps/nyc-population/census2000/pl4bmn.xls	Every 10 years	No		No	This is US Census Bureau data and is available via American FactFinder. This is a onetime-created summary table and is not regularly maintained. With each decennial census release DCP produces summary tables of selected demographics relevant at that time and are not guaranteed to be regenerated with the next release of census data.
Department of City Planning (DCP)	Census 2000 - Change in Total Population, 1990 to 2000, and Persons per Acre in 2000 (QN Census Tract)	Change in Total Population, 1990 to 2000, and Persons per Acre in Queens, 2000 census data at census tract level	https://www1.nyc.gov/assets/planning/download/office/data-maps/nyc-population/census2000/pl4bqn.xls	Every 10 years	No		No	This is US Census Bureau data and is available via American FactFinder. This is a onetime-created summary table and is not regularly maintained. With each decennial census release DCP produces summary tables of selected demographics relevant at that time and are not guaranteed to be regenerated with the next release of census data.
Department of City Planning (DCP)	Census 2000 - Change in Total Population, 1990 to 2000, and Persons per Acre in 2000 (SI Census Tract)	Change in Total Population, 1990 to 2000, and Persons per Acre in Staten Island, 2000 census data at census tract level	https://www1.nyc.gov/assets/planning/download/office/data-maps/nyc-population/census2000/pl4bsi.xls	Every 10 years	No		No	This is US Census Bureau data and is available via American FactFinder. This is a onetime-created summary table and is not regularly maintained. With each decennial census release DCP produces summary tables of selected demographics relevant at that time and are not guaranteed to be regenerated with the next release of census data.
Department of City Planning (DCP)	Census 2000 - Hispanic Population by Single Years of Age and Sex, 2000 (NYC Zip Codes)	Hispanic Population by Single Years of Age and Sex, 2000 census data at NYC zip code level	https://www1.nyc.gov/assets/planning/download/office/data-maps/nyc-population/census2000/sf1p7e.xls	Every 10 years	No		No	This is US Census Bureau data and is available via American FactFinder. This is a onetime-created summary table and is not regularly maintained. With each decennial census release DCP produces summary tables of selected demographics relevant at that time and are not guaranteed to be regenerated with the next release of census data.
Department of City Planning (DCP)	Census 2000 - Nonhispanic Population of Two or More Races, 2000 (BK Census Tract)	Nonhispanic Population of Two or More Races in Brooklyn, 2000 census data at census tract level	https://www1.nyc.gov/assets/planning/download/office/data-maps/nyc-population/census2000/pl2bbk.xls	Every 10 years	No		No	This is US Census Bureau data and is available via American FactFinder. This is a onetime-created summary table and is not regularly maintained. With each decennial census release DCP produces summary tables of selected demographics relevant at that time and are not guaranteed to be regenerated with the next release of census data.
Department of City Planning (DCP)	Census 2000 - Nonhispanic Population of Two or More Races, 2000 (BX Census Tract)	Nonhispanic Population of Two or More Races in the Bronx, 2000 census data at census tract level	https://www1.nyc.gov/assets/planning/download/office/data-maps/nyc-population/census2000/pl2bbx.xls	Every 10 years	No		No	This is US Census Bureau data and is available via American FactFinder. This is a onetime-created summary table and is not regularly maintained. With each decennial census release DCP produces summary tables of selected demographics relevant at that time and are not guaranteed to be regenerated with the next release of census data.

Agency Name	Dataset Name	Dataset Description	URL on Agency Website	Update Frequency Agency Website	Already on Open Data?*	NYC Open Data URL	Scheduled for Publication?*	Public Statement (Required where data is not already available published on NYC Open Data and isn't being scheduled for publication)
Department of City Planning (DCP)	Census 2000 - Nonhispanic Population of Two or More Races, 2000 (Community District)	Nonhispanic Population of Two or More Races, 2000 census data at community district level	https://www1.nyc.gov/assets/planning/download/office/data-maps/nyc-population/census2000/plp102.xls	Every 10 years	No		No	This is US Census Bureau data and is available via American FactFinder. This is a onetime-created summary table and is not regularly maintained. With each decennial census release DCP produces summary tables of selected demographics relevant at that time and are not guaranteed to be regenerated with the next release of census data.
Department of City Planning (DCP)	Census 2000 - Nonhispanic Population of Two or More Races, 2000 (MN Census Tract)	Nonhispanic Population of Two or More Races in Manhattan, 2000 census data at census tract level	https://www1.nyc.gov/assets/planning/download/office/data-maps/nyc-population/census2000/pl2bmn.xls	Every 10 years	No		No	This is US Census Bureau data and is available via American FactFinder. This is a onetime-created summary table and is not regularly maintained. With each decennial census release DCP produces summary tables of selected demographics relevant at that time and are not guaranteed to be regenerated with the next release of census data.
Department of City Planning (DCP)	Census 2000 - Nonhispanic Population of Two or More Races, 2000 (QN Census Tract)	Nonhispanic Population of Two or More Races in Queens, 2000 census data at census tract level	https://www1.nyc.gov/assets/planning/download/office/data-maps/nyc-population/census2000/pl2bqn.xls	Every 10 years	No		No	This is US Census Bureau data and is available via American FactFinder. This is a onetime-created summary table and is not regularly maintained. With each decennial census release DCP produces summary tables of selected demographics relevant at that time and are not guaranteed to be regenerated with the next release of census data.
Department of City Planning (DCP)	Census 2000 - Nonhispanic Population of Two or More Races, 2000 (SI Census Tract)	Nonhispanic Population of Two or More Races in Staten Island, 2000 census data at census tract level	https://www1.nyc.gov/assets/planning/download/office/data-maps/nyc-population/census2000/pl2bsi.xls	Every 10 years	No		No	This is US Census Bureau data and is available via American FactFinder. This is a onetime-created summary table and is not regularly maintained. With each decennial census release DCP produces summary tables of selected demographics relevant at that time and are not guaranteed to be regenerated with the next release of census data.
Department of City Planning (DCP)	Census 2000 - Population 18 Years and Over by Mutually Exclusive Race and Hispanic Origin, 2000 (BK Census Tract)	Population 18 Years and Over by Mutually Exclusive Race and Hispanic Origin in Brooklyn, 2000 census data at census tract level	https://www1.nyc.gov/assets/planning/download/office/data-maps/nyc-population/census2000/pl1fbk.xls	Every 10 years	No		No	This is US Census Bureau data and is available via American FactFinder. This is a onetime-created summary table and is not regularly maintained. With each decennial census release DCP produces summary tables of selected demographics relevant at that time and are not guaranteed to be regenerated with the next release of census data.
Department of City Planning (DCP)	Census 2000 - Population 18 Years and Over by Mutually Exclusive Race and Hispanic Origin, 2000 (BX Census Tract)	Population 18 Years and Over by Mutually Exclusive Race and Hispanic Origin in the Bronx, 2000 census data at census tract level	https://www1.nyc.gov/assets/planning/download/office/data-maps/nyc-population/census2000/pl1fbx.xls	Every 10 years	No		No	This is US Census Bureau data and is available via American FactFinder. This is a onetime-created summary table and is not regularly maintained. With each decennial census release DCP produces summary tables of selected demographics relevant at that time and are not guaranteed to be regenerated with the next release of census data.

Agency Name	Dataset Name	Dataset Description	URL on Agency Website	Update Frequency Agency Website	Already on Open Data?*	NYC Open Data URL	Scheduled for Publication?*	Public Statement (Required where data is not already available published on NYC Open Data and isn't being scheduled for publication)
Department of City Planning (DCP)	Census 2000 - Population 18 Years and Over by Mutually Exclusive Race and Hispanic Origin, 2000 (Community District)	Population 18 Years and Over by Mutually Exclusive Race and Hispanic Origin, 2000 census data at community district level	https://www1.nyc.gov/assets/planning/download/office/data-maps/nyc-population/census2000/plp101c.xls	Every 10 years	No		No	This is US Census Bureau data and is available via American FactFinder. This is a onetime-created summary table and is not regularly maintained. With each decennial census release DCP produces summary tables of selected demographics relevant at that time and are not guaranteed to be regenerated with the next release of census data.
Department of City Planning (DCP)	Census 2000 - Population 18 Years and Over by Mutually Exclusive Race and Hispanic Origin, 2000 (MN Census Tract)	Population 18 Years and Over by Mutually Exclusive Race and Hispanic Origin in Manhattan, 2000 census data at census tract level	https://www1.nyc.gov/assets/planning/download/office/data-maps/nyc-population/census2000/pl1fmn.xls	Every 10 years	No		No	This is US Census Bureau data and is available via American FactFinder. This is a onetime-created summary table and is not regularly maintained. With each decennial census release DCP produces summary tables of selected demographics relevant at that time and are not guaranteed to be regenerated with the next release of census data.
Department of City Planning (DCP)	Census 2000 - Population 18 Years and Over by Mutually Exclusive Race and Hispanic Origin, 2000 (QN Census Tract)	Population 18 Years and Over by Mutually Exclusive Race and Hispanic Origin in Queens, 2000 census data at census tract level	https://www1.nyc.gov/assets/planning/download/office/data-maps/nyc-population/census2000/pl1fqn.xls	Every 10 years	No		No	This is US Census Bureau data and is available via American FactFinder. This is a onetime-created summary table and is not regularly maintained. With each decennial census release DCP produces summary tables of selected demographics relevant at that time and are not guaranteed to be regenerated with the next release of census data.
Department of City Planning (DCP)	Census 2000 - Population 18 Years and Over by Mutually Exclusive Race and Hispanic Origin, 2000 (SI Census Tract)	Population 18 Years and Over by Mutually Exclusive Race and Hispanic Origin in Staten Island, 2000 census data at census tract level	https://www1.nyc.gov/assets/planning/download/office/data-maps/nyc-population/census2000/pl1fsi.xls	Every 10 years	No		No	This is US Census Bureau data and is available via American FactFinder. This is a onetime-created summary table and is not regularly maintained. With each decennial census release DCP produces summary tables of selected demographics relevant at that time and are not guaranteed to be regenerated with the next release of census data.
Department of City Planning (DCP)	Census 2000 - Population Under 18 Years by Mutually Exclusive Race and Hispanic Origin, 2000 (BK Census Tract)	Population Under 18 Years by Mutually Exclusive Race and Hispanic Origin in Brooklyn, 2000 census data at census tract level	https://www1.nyc.gov/assets/planning/download/office/data-maps/nyc-population/census2000/pl1ebk.xls	Every 10 years	No		No	This is US Census Bureau data and is available via American FactFinder. This is a onetime-created summary table and is not regularly maintained. With each decennial census release DCP produces summary tables of selected demographics relevant at that time and are not guaranteed to be regenerated with the next release of census data.
Department of City Planning (DCP)	Census 2000 - Population Under 18 Years by Mutually Exclusive Race and Hispanic Origin, 2000 (BX Census Tract)	Population Under 18 Years by Mutually Exclusive Race and Hispanic Origin in the Bronx, 2000 census data at census tract level	https://www1.nyc.gov/assets/planning/download/office/data-maps/nyc-population/census2000/pl1ebx.xls	Every 10 years	No		No	This is US Census Bureau data and is available via American FactFinder. This is a onetime-created summary table and is not regularly maintained. With each decennial census release DCP produces summary tables of selected demographics relevant at that time and are not guaranteed to be regenerated with the next release of census data.

Agency Name	Dataset Name	Dataset Description	URL on Agency Website	Update Frequency Agency Website	Already on Open Data?*	NYC Open Data URL	Scheduled for Publication?*	Public Statement (Required where data is not already available published on NYC Open Data and isn't being scheduled for publication)
Department of City Planning (DCP)	Census 2000 - Population Under 18 Years by Mutually Exclusive Race and Hispanic Origin, 2000 (Community District)	Population Under 18 Years by Mutually Exclusive Race and Hispanic Origin, 2000 census data at community district level	https://www1.nyc.gov/assets/planning/download/office/data-maps/nyc-population/census2000/plp101c.xls	Every 10 years	No		No	This is US Census Bureau data and is available via American FactFinder. This is a onetime-created summary table and is not regularly maintained. With each decennial census release DCP produces summary tables of selected demographics relevant at that time and are not guaranteed to be regenerated with the next release of census data.
Department of City Planning (DCP)	Census 2000 - Population Under 18 Years by Mutually Exclusive Race and Hispanic Origin, 2000 (MN Census Tract)	Population Under 18 Years by Mutually Exclusive Race and Hispanic Origin in Manhattan, 2000 census data at census tract level	https://www1.nyc.gov/assets/planning/download/office/data-maps/nyc-population/census2000/pl1emn.xls	Every 10 years	No		No	This is US Census Bureau data and is available via American FactFinder. This is a onetime-created summary table and is not regularly maintained. With each decennial census release DCP produces summary tables of selected demographics relevant at that time and are not guaranteed to be regenerated with the next release of census data.
Department of City Planning (DCP)	Census 2000 - Population Under 18 Years by Mutually Exclusive Race and Hispanic Origin, 2000 (QN Census Tract)	Population Under 18 Years by Mutually Exclusive Race and Hispanic Origin in Queens, 2000 census data at census tract level	https://www1.nyc.gov/assets/planning/download/office/data-maps/nyc-population/census2000/pl1eqn.xls	Every 10 years	No		No	This is US Census Bureau data and is available via American FactFinder. This is a onetime-created summary table and is not regularly maintained. With each decennial census release DCP produces summary tables of selected demographics relevant at that time and are not guaranteed to be regenerated with the next release of census data.
Department of City Planning (DCP)	Census 2000 - Population Under 18 Years by Mutually Exclusive Race and Hispanic Origin, 2000 (SI Census Tract)	Population Under 18 Years by Mutually Exclusive Race and Hispanic Origin in Staten Island, 2000 census data at census tract level	https://www1.nyc.gov/assets/planning/download/office/data-maps/nyc-population/census2000/pl1esi.xls	Every 10 years	No		No	This is US Census Bureau data and is available via American FactFinder. This is a onetime-created summary table and is not regularly maintained. With each decennial census release DCP produces summary tables of selected demographics relevant at that time and are not guaranteed to be regenerated with the next release of census data.
Department of City Planning (DCP)	Census 2000 - Total Asian Nonhispanic Females by Age (Single Race), 2000 (Community Districts)	Total Asian Nonhispanics Female by Age, 2000 census data at community district level	https://www1.nyc.gov/assets/planning/download/office/data-maps/nyc-population/census2000/sf1p114a.xls	Every 10 years	No		No	This is US Census Bureau data and is available via American FactFinder. This is a onetime-created summary table and is not regularly maintained. With each decennial census release DCP produces summary tables of selected demographics relevant at that time and are not guaranteed to be regenerated with the next release of census data.
Department of City Planning (DCP)	Census 2000 - Total Asian Nonhispanic Males by Age (Single Race), 2000 (Community Districts)	Total Asian Nonhispanics Male by Age, 2000 census data at community district level	https://www1.nyc.gov/assets/planning/download/office/data-maps/nyc-population/census2000/sf1p114b.xls	Every 10 years	No		No	This is US Census Bureau data and is available via American FactFinder. This is a onetime-created summary table and is not regularly maintained. With each decennial census release DCP produces summary tables of selected demographics relevant at that time and are not guaranteed to be regenerated with the next release of census data.

Agency Name	Dataset Name	Dataset Description	URL on Agency Website	Update Frequency Agency Website	Already on Open Data?*	NYC Open Data URL	Scheduled for Publication?*	Public Statement (Required where data is not already available published on NYC Open Data and isn't being scheduled for publication)
Department of City Planning (DCP)	Census 2000 - Total Asian Nonhispanics by Age (Single Race), 2000 (Community Districts)	Total Asian Nonhispanics by Age, 2000 census data at community district level	https://www1.nyc.gov/assets/planning/download/office/data-maps/nyc-population/census2000/sf1p14.xls	Every 10 years	No		No	This is US Census Bureau data and is available via American FactFinder. This is a onetime-created summary table and is not regularly maintained. With each decennial census release DCP produces summary tables of selected demographics relevant at that time and are not guaranteed to be regenerated with the next release of census data.
Department of City Planning (DCP)	Census 2000 - Total Asian Population by Selected Subgroups, 2000 (BK Census Tracts)	Total Asian Population by Selected Subgroups in Brooklyn, 2000 census data at census tract level	https://www1.nyc.gov/assets/planning/download/office/data-maps/nyc-population/census2000/sf1p9bk.xls	Every 10 years	No		No	This is US Census Bureau data and is available via American FactFinder. This is a onetime-created summary table and is not regularly maintained. With each decennial census release DCP produces summary tables of selected demographics relevant at that time and are not guaranteed to be regenerated with the next release of census data.
Department of City Planning (DCP)	Census 2000 - Total Asian Population by Selected Subgroups, 2000 (BX Census Tracts)	Total Asian Population by Selected Subgroups in the Bronx, 2000 census data at census tract level	https://www1.nyc.gov/assets/planning/download/office/data-maps/nyc-population/census2000/sf1p9bx.xls	Every 10 years	No		No	This is US Census Bureau data and is available via American FactFinder. This is a onetime-created summary table and is not regularly maintained. With each decennial census release DCP produces summary tables of selected demographics relevant at that time and are not guaranteed to be regenerated with the next release of census data.
Department of City Planning (DCP)	Census 2000 - Total Asian Population by Selected Subgroups, 2000 (Community Districts)	Total Asian Population by Selected Subgroups, 2000 census data at community district level	https://www1.nyc.gov/assets/planning/download/office/data-maps/nyc-population/census2000/sf1p110.xls	Every 10 years	No		No	This is US Census Bureau data and is available via American FactFinder. This is a onetime-created summary table and is not regularly maintained. With each decennial census release DCP produces summary tables of selected demographics relevant at that time and are not guaranteed to be regenerated with the next release of census data.
Department of City Planning (DCP)	Census 2000 - Total Asian Population by Selected Subgroups, 2000 (MN Census Tracts)	Total Asian Population by Selected Subgroups in Manhattan, 2000 census data at census tract level	https://www1.nyc.gov/assets/planning/download/office/data-maps/nyc-population/census2000/sf1p9mn.xls	Every 10 years	No		No	This is US Census Bureau data and is available via American FactFinder. This is a onetime-created summary table and is not regularly maintained. With each decennial census release DCP produces summary tables of selected demographics relevant at that time and are not guaranteed to be regenerated with the next release of census data.
Department of City Planning (DCP)	Census 2000 - Total Asian Population by Selected Subgroups, 2000 (QN Census Tracts)	Total Asian Population by Selected Subgroups in Queens, 2000 census data at census tract level	https://www1.nyc.gov/assets/planning/download/office/data-maps/nyc-population/census2000/sf1p9qn.xls	Every 10 years	No		No	This is US Census Bureau data and is available via American FactFinder. This is a onetime-created summary table and is not regularly maintained. With each decennial census release DCP produces summary tables of selected demographics relevant at that time and are not guaranteed to be regenerated with the next release of census data.

Agency Name	Dataset Name	Dataset Description	URL on Agency Website	Update Frequency Agency Website	Already on Open Data?*	NYC Open Data URL	Scheduled for Publication?*	Public Statement (Required where data is not already available published on NYC Open Data and isn't being scheduled for publication)
Department of City Planning (DCP)	Census 2000 - Total Asian Population by Selected Subgroups, 2000 (SI Census Tracts)	Total Asian Population by Selected Subgroups in Staten Island, 2000 census data at census tract level	https://www1.nyc.gov/assets/planning/download/office/data-maps/nyc-population/census2000/sf1p9si.xls	Every 10 years	No		No	This is US Census Bureau data and is available via American FactFinder. This is a onetime-created summary table and is not regularly maintained. With each decennial census release DCP produces summary tables of selected demographics relevant at that time and are not guaranteed to be regenerated with the next release of census data.
Department of City Planning (DCP)	Census 2000 - Total Black Nonhispanic Females by Age (Single Race), 2000 (Community Districts)	Total Black Nonhispanics Female by Age, 2000 census data at community district level	https://www1.nyc.gov/assets/planning/download/office/data-maps/nyc-population/census2000/sf1p113a.xls	Every 10 years	No		No	This is US Census Bureau data and is available via American FactFinder. This is a onetime-created summary table and is not regularly maintained. With each decennial census release DCP produces summary tables of selected demographics relevant at that time and are not guaranteed to be regenerated with the next release of census data.
Department of City Planning (DCP)	Census 2000 - Total Black Nonhispanic Males by Age (Single Race), 2000 (Community Districts)	Total Black Nonhispanics Male by Age, 2000 census data at community district level	https://www1.nyc.gov/assets/planning/download/office/data-maps/nyc-population/census2000/sf1p113b.xls	Every 10 years	No		No	This is US Census Bureau data and is available via American FactFinder. This is a onetime-created summary table and is not regularly maintained. With each decennial census release DCP produces summary tables of selected demographics relevant at that time and are not guaranteed to be regenerated with the next release of census data.
Department of City Planning (DCP)	Census 2000 - Total Black Nonhispanics by Age (Single Race), 2000 (Community Districts)	Total Black Nonhispanics by Age, 2000 census data at community district level	https://www1.nyc.gov/assets/planning/download/office/data-maps/nyc-population/census2000/sf1p113.xls	Every 10 years	No		No	This is US Census Bureau data and is available via American FactFinder. This is a onetime-created summary table and is not regularly maintained. With each decennial census release DCP produces summary tables of selected demographics relevant at that time and are not guaranteed to be regenerated with the next release of census data.
Department of City Planning (DCP)	Census 2000 - Total Female by Age, 2000 (Community Districts)	Total Female Population by Age, 2000 census data at community district level	https://www1.nyc.gov/assets/planning/download/office/data-maps/nyc-population/census2000/sf1p111a.xls	Every 10 years	No		No	This is US Census Bureau data and is available via American FactFinder. This is a onetime-created summary table and is not regularly maintained. With each decennial census release DCP produces summary tables of selected demographics relevant at that time and are not guaranteed to be regenerated with the next release of census data.
Department of City Planning (DCP)	Census 2000 - Total Females 21 Years and Under by Selected Age Groups (BX Census Tract)	Total Females 21 Years and Under by Selected Age Groups in the Bronx, 2000 census data at census tract level	https://www1.nyc.gov/assets/planning/download/office/data-maps/nyc-population/census2000/sf1p2abx.xls	Every 10 years	No		No	This is US Census Bureau data and is available via American FactFinder. This is a onetime-created summary table and is not regularly maintained. With each decennial census release DCP produces summary tables of selected demographics relevant at that time and are not guaranteed to be regenerated with the next release of census data.

Agency Name	Dataset Name	Dataset Description	URL on Agency Website	Update Frequency Agency Website	Already on Open Data?*	NYC Open Data URL	Scheduled for Publication?*	Public Statement (Required where data is not already available published on NYC Open Data and isn't being scheduled for publication)
Department of City Planning (DCP)	Census 2000 - Total Females 21 Years and Under by Selected Age Groups (Community District)	Total Females 21 Years and Under by Selected Age Groups, 2000 census data at community district level	https://www1.nyc.gov/assets/planning/download/office/data-maps/nyc-population/census2000/sf1p105a.xls	Every 10 years	No		No	This is US Census Bureau data and is available via American FactFinder. This is a onetime-created summary table and is not regularly maintained. With each decennial census release DCP produces summary tables of selected demographics relevant at that time and are not guaranteed to be regenerated with the next release of census data.
Department of City Planning (DCP)	Census 2000 - Total Females 21 Years and Under by Selected Age Groups (MN Census Tract)	Total Females 21 Years and Under by Selected Age Groups in Manhattan, 2000 census data at census tract level	https://www1.nyc.gov/assets/planning/download/office/data-maps/nyc-population/census2000/sf1p2amn.xls	Every 10 years	No		No	This is US Census Bureau data and is available via American FactFinder. This is a onetime-created summary table and is not regularly maintained. With each decennial census release DCP produces summary tables of selected demographics relevant at that time and are not guaranteed to be regenerated with the next release of census data.
Department of City Planning (DCP)	Census 2000 - Total Females 21 Years and Under by Selected Age Groups (QN Census Tract)	Total Females 21 Years and Under by Selected Age Groups in Queens, 2000 census data at census tract level	https://www1.nyc.gov/assets/planning/download/office/data-maps/nyc-population/census2000/sf1p2aqn.xls	Every 10 years	No		No	This is US Census Bureau data and is available via American FactFinder. This is a onetime-created summary table and is not regularly maintained. With each decennial census release DCP produces summary tables of selected demographics relevant at that time and are not guaranteed to be regenerated with the next release of census data.
Department of City Planning (DCP)	Census 2000 - Total Females 21 Years and Under by Selected Age Groups (SI Census Tract)	Total Females 21 Years and Under by Selected Age Groups in Staten Island, 2000 census data at census tract level	https://www1.nyc.gov/assets/planning/download/office/data-maps/nyc-population/census2000/sf1p2asi.xls	Every 10 years	No		No	This is US Census Bureau data and is available via American FactFinder. This is a onetime-created summary table and is not regularly maintained. With each decennial census release DCP produces summary tables of selected demographics relevant at that time and are not guaranteed to be regenerated with the next release of census data.
Department of City Planning (DCP)	Census 2000 - Total Females 60 Years of Age and Over by Selected Age Groups, 2000 (BK Census Tract)	Total Females 60 Years of Age and Over by Selected Age Groups in Brooklyn, 2000 census data at census tract level	https://www1.nyc.gov/assets/planning/download/office/data-maps/nyc-population/census2000/sf1p3abk.xls	Every 10 years	No		No	This is US Census Bureau data and is available via American FactFinder. This is a onetime-created summary table and is not regularly maintained. With each decennial census release DCP produces summary tables of selected demographics relevant at that time and are not guaranteed to be regenerated with the next release of census data.
Department of City Planning (DCP)	Census 2000 - Total Females 60 Years of Age and Over by Selected Age Groups, 2000 (BX Census Tract)	Total Females 60 Years of Age and Over by Selected Age Groups in the Bronx, 2000 census data at census tract level	https://www1.nyc.gov/assets/planning/download/office/data-maps/nyc-population/census2000/sf1p3abx.xls	Every 10 years	No		No	This is US Census Bureau data and is available via American FactFinder. This is a onetime-created summary table and is not regularly maintained. With each decennial census release DCP produces summary tables of selected demographics relevant at that time and are not guaranteed to be regenerated with the next release of census data.

Agency Name	Dataset Name	Dataset Description	URL on Agency Website	Update Frequency Agency Website	Already on Open Data?*	NYC Open Data URL	Scheduled for Publication?*	Public Statement (Required where data is not already available published on NYC Open Data and isn't being scheduled for publication)
Department of City Planning (DCP)	Census 2000 - Total Females 60 Years of Age and Over by Selected Age Groups, 2000 (Community District)	Total Females 60 Years of Age and Over by Selected Age Groups, 2000 census data at community district level	https://www1.nyc.gov/assets/planning/download/office/data-maps/nyc-population/census2000/sf1p106a.xls	Every 10 years	No		No	This is US Census Bureau data and is available via American FactFinder. This is a onetime-created summary table and is not regularly maintained. With each decennial census release DCP produces summary tables of selected demographics relevant at that time and are not guaranteed to be regenerated with the next release of census data.
Department of City Planning (DCP)	Census 2000 - Total Females 60 Years of Age and Over by Selected Age Groups, 2000 (MN Census Tract)	Total Females 60 Years of Age and Over by Selected Age Groups in Manhattan, 2000 census data at census tract level	https://www1.nyc.gov/assets/planning/download/office/data-maps/nyc-population/census2000/sf1p3amn.xls	Every 10 years	No		No	This is US Census Bureau data and is available via American FactFinder. This is a onetime-created summary table and is not regularly maintained. With each decennial census release DCP produces summary tables of selected demographics relevant at that time and are not guaranteed to be regenerated with the next release of census data.
Department of City Planning (DCP)	Census 2000 - Total Females 60 Years of Age and Over by Selected Age Groups, 2000 (QN Census Tract)	Total Females 60 Years of Age and Over by Selected Age Groups in Queens, 2000 census data at census tract level	https://www1.nyc.gov/assets/planning/download/office/data-maps/nyc-population/census2000/sf1p3aqn.xls	Every 10 years	No		No	This is US Census Bureau data and is available via American FactFinder. This is a onetime-created summary table and is not regularly maintained. With each decennial census release DCP produces summary tables of selected demographics relevant at that time and are not guaranteed to be regenerated with the next release of census data.
Department of City Planning (DCP)	Census 2000 - Total Females 60 Years of Age and Over by Selected Age Groups, 2000 (SI Census Tract)	Total Females 60 Years of Age and Over by Selected Age Groups in Staten Island, 2000 census data at census tract level	https://www1.nyc.gov/assets/planning/download/office/data-maps/nyc-population/census2000/sf1p3asi.xls	Every 10 years	No		No	This is US Census Bureau data and is available via American FactFinder. This is a onetime-created summary table and is not regularly maintained. With each decennial census release DCP produces summary tables of selected demographics relevant at that time and are not guaranteed to be regenerated with the next release of census data.
Department of City Planning (DCP)	Census 2000 - Total Females by 5 Year Age Groups (BK Census Tract)	Total Females by 5 Year Age Groups in Brooklyn, 2000 census data at census tract level	https://www1.nyc.gov/assets/planning/download/office/data-maps/nyc-population/census2000/sf1p1abk.xls	Every 10 years	No		No	This is US Census Bureau data and is available via American FactFinder. This is a onetime-created summary table and is not regularly maintained. With each decennial census release DCP produces summary tables of selected demographics relevant at that time and are not guaranteed to be regenerated with the next release of census data.
Department of City Planning (DCP)	Census 2000 - Total Females by 5 Year Age Groups (BX Census Tract)	Total Females by 5 Year Age Groups in the Bronx, 2000 census data at census tract level	https://www1.nyc.gov/assets/planning/download/office/data-maps/nyc-population/census2000/sf1p1abx.xls	Every 10 years	No		No	This is US Census Bureau data and is available via American FactFinder. This is a onetime-created summary table and is not regularly maintained. With each decennial census release DCP produces summary tables of selected demographics relevant at that time and are not guaranteed to be regenerated with the next release of census data.

Agency Name	Dataset Name	Dataset Description	URL on Agency Website	Update Frequency Agency Website	Already on Open Data?*	NYC Open Data URL	Scheduled for Publication?*	Public Statement (Required where data is not already available published on NYC Open Data and isn't being scheduled for publication)
Department of City Planning (DCP)	Census 2000 - Total Females by 5 Year Age Groups (Community District)	Total Females by 5 Year Age Groups, 2000 census data at community district level	https://www1.nyc.gov/assets/planning/download/office/data-maps/nyc-population/census2000/sf1p104a.xls	Every 10 years	No		No	This is US Census Bureau data and is available via American FactFinder. This is a onetime-created summary table and is not regularly maintained. With each decennial census release DCP produces summary tables of selected demographics relevant at that time and are not guaranteed to be regenerated with the next release of census data.
Department of City Planning (DCP)	Census 2000 - Total Females by 5 Year Age Groups (MN Census Tract)	Total Females by 5 Year Age Groups in Manhattan, 2000 census data at census tract level	https://www1.nyc.gov/assets/planning/download/office/data-maps/nyc-population/census2000/sf1p1amn.xls	Every 10 years	No		No	This is US Census Bureau data and is available via American FactFinder. This is a onetime-created summary table and is not regularly maintained. With each decennial census release DCP produces summary tables of selected demographics relevant at that time and are not guaranteed to be regenerated with the next release of census data.
Department of City Planning (DCP)	Census 2000 - Total Females by 5 Year Age Groups (QN Census Tract)	Total Females by 5 Year Age Groups in Queens, 2000 census data at census tract level	https://www1.nyc.gov/assets/planning/download/office/data-maps/nyc-population/census2000/sf1p1aqn.xls	Every 10 years	No		No	This is US Census Bureau data and is available via American FactFinder. This is a onetime-created summary table and is not regularly maintained. With each decennial census release DCP produces summary tables of selected demographics relevant at that time and are not guaranteed to be regenerated with the next release of census data.
Department of City Planning (DCP)	Census 2000 - Total Females by 5 Year Age Groups (SI Census Tract)	Total Females by 5 Year Age Groups in Staten Island, 2000 census data at census tract level	https://www1.nyc.gov/assets/planning/download/office/data-maps/nyc-population/census2000/sf1p1asi.xls	Every 10 years	No		No	This is US Census Bureau data and is available via American FactFinder. This is a onetime-created summary table and is not regularly maintained. With each decennial census release DCP produces summary tables of selected demographics relevant at that time and are not guaranteed to be regenerated with the next release of census data.
Department of City Planning (DCP)	Census 2000 - Total Hispanic Population by Selected Subgroups Part 1, 2000 (BK Census Tracts)	Total Hispanic Population by Selected Subgroups Part 1 in Brooklyn, 2000 census data at census tract level	https://www1.nyc.gov/assets/planning/download/office/data-maps/nyc-population/census2000/sf1p81bk.xls	Every 10 years	No		No	This is US Census Bureau data and is available via American FactFinder. This is a onetime-created summary table and is not regularly maintained. With each decennial census release DCP produces summary tables of selected demographics relevant at that time and are not guaranteed to be regenerated with the next release of census data.
Department of City Planning (DCP)	Census 2000 - Total Hispanic Population by Selected Subgroups Part 1, 2000 (BX Census Tracts)	Total Hispanic Population by Selected Subgroups Part 1 in the Bronx, 2000 census data at census tract level	https://www1.nyc.gov/assets/planning/download/office/data-maps/nyc-population/census2000/sf1p81bx.xls	Every 10 years	No		No	This is US Census Bureau data and is available via American FactFinder. This is a onetime-created summary table and is not regularly maintained. With each decennial census release DCP produces summary tables of selected demographics relevant at that time and are not guaranteed to be regenerated with the next release of census data.

Agency Name	Dataset Name	Dataset Description	URL on Agency Website	Update Frequency Agency Website	Already on Open Data?*	NYC Open Data URL	Scheduled for Publication?*	Public Statement (Required where data is not already available published on NYC Open Data and isn't being scheduled for publication)
Department of City Planning (DCP)	Census 2000 - Total Hispanic Population by Selected Subgroups Part 1, 2000 (Community Districts)	Total Hispanic Population by Selected Subgroups Part 1, 2000 census data at community district level	https://www1.nyc.gov/assets/planning/download/office/data-maps/nyc-population/census2000/sf1p1091.xls	Every 10 years	No		No	This is US Census Bureau data and is available via American FactFinder. This is a onetime-created summary table and is not regularly maintained. With each decennial census release DCP produces summary tables of selected demographics relevant at that time and are not guaranteed to be regenerated with the next release of census data.
Department of City Planning (DCP)	Census 2000 - Total Hispanic Population by Selected Subgroups Part 1, 2000 (MN Census Tracts)	Total Hispanic Population by Selected Subgroups Part 1 in Manhattan, 2000 census data at census tract level	https://www1.nyc.gov/assets/planning/download/office/data-maps/nyc-population/census2000/sf1p81mn.xls	Every 10 years	No		No	This is US Census Bureau data and is available via American FactFinder. This is a onetime-created summary table and is not regularly maintained. With each decennial census release DCP produces summary tables of selected demographics relevant at that time and are not guaranteed to be regenerated with the next release of census data.
Department of City Planning (DCP)	Census 2000 - Total Hispanic Population by Selected Subgroups Part 1, 2000 (QN Census Tracts)	Total Hispanic Population by Selected Subgroups Part 1 in Queens, 2000 census data at census tract level	https://www1.nyc.gov/assets/planning/download/office/data-maps/nyc-population/census2000/sf1p81qn.xls	Every 10 years	No		No	This is US Census Bureau data and is available via American FactFinder. This is a onetime-created summary table and is not regularly maintained. With each decennial census release DCP produces summary tables of selected demographics relevant at that time and are not guaranteed to be regenerated with the next release of census data.
Department of City Planning (DCP)	Census 2000 - Total Hispanic Population by Selected Subgroups Part 1, 2000 (SI Census Tracts)	Total Hispanic Population by Selected Subgroups Part 1 in Staten Island, 2000 census data at census tract level	https://www1.nyc.gov/assets/planning/download/office/data-maps/nyc-population/census2000/sf1p81si.xls	Every 10 years	No		No	This is US Census Bureau data and is available via American FactFinder. This is a onetime-created summary table and is not regularly maintained. With each decennial census release DCP produces summary tables of selected demographics relevant at that time and are not guaranteed to be regenerated with the next release of census data.
Department of City Planning (DCP)	Census 2000 - Total Hispanic Population by Selected Subgroups Part 2, 2000 (BK Census Tracts)	Total Hispanic Population by Selected Subgroups Part 2 in Brooklyn, 2000 census data at census tract level	https://www1.nyc.gov/assets/planning/download/office/data-maps/nyc-population/census2000/sf1p82bk.xls	Every 10 years	No		No	This is US Census Bureau data and is available via American FactFinder. This is a onetime-created summary table and is not regularly maintained. With each decennial census release DCP produces summary tables of selected demographics relevant at that time and are not guaranteed to be regenerated with the next release of census data.
Department of City Planning (DCP)	Census 2000 - Total Hispanic Population by Selected Subgroups Part 2, 2000 (BX Census Tracts)	Total Hispanic Population by Selected Subgroups Part 2 in the Bronx, 2000 census data at census tract level	https://www1.nyc.gov/assets/planning/download/office/data-maps/nyc-population/census2000/sf1p82bx.xls	Every 10 years	No		No	This is US Census Bureau data and is available via American FactFinder. This is a onetime-created summary table and is not regularly maintained. With each decennial census release DCP produces summary tables of selected demographics relevant at that time and are not guaranteed to be regenerated with the next release of census data.

Agency Name	Dataset Name	Dataset Description	URL on Agency Website	Update Frequency Agency Website	Already on Open Data?*	NYC Open Data URL	Scheduled for Publication?*	Public Statement (Required where data is not already available published on NYC Open Data and isn't being scheduled for publication)
Department of City Planning (DCP)	Census 2000 - Total Hispanic Population by Selected Subgroups Part 2, 2000 (Community Districts)	Total Hispanic Population by Selected Subgroups Part 2, 2000 census data at community district level	https://www1.nyc.gov/assets/planning/download/office/data-maps/nyc-population/census2000/sf1p1092.xls	Every 10 years	No		No	This is US Census Bureau data and is available via American FactFinder. This is a onetime-created summary table and is not regularly maintained. With each decennial census release DCP produces summary tables of selected demographics relevant at that time and are not guaranteed to be regenerated with the next release of census data.
Department of City Planning (DCP)	Census 2000 - Total Hispanic Population by Selected Subgroups Part 2, 2000 (MN Census Tracts)	Total Hispanic Population by Selected Subgroups Part 2 in Manhattan, 2000 census data at census tract level	https://www1.nyc.gov/assets/planning/download/office/data-maps/nyc-population/census2000/sf1p82mn.xls	Every 10 years	No		No	This is US Census Bureau data and is available via American FactFinder. This is a onetime-created summary table and is not regularly maintained. With each decennial census release DCP produces summary tables of selected demographics relevant at that time and are not guaranteed to be regenerated with the next release of census data.
Department of City Planning (DCP)	Census 2000 - Total Hispanic Population by Selected Subgroups Part 2, 2000 (QN Census Tracts)	Total Hispanic Population by Selected Subgroups Part 2 in Queens, 2000 census data at census tract level	https://www1.nyc.gov/assets/planning/download/office/data-maps/nyc-population/census2000/sf1p82qn.xls	Every 10 years	No		No	This is US Census Bureau data and is available via American FactFinder. This is a onetime-created summary table and is not regularly maintained. With each decennial census release DCP produces summary tables of selected demographics relevant at that time and are not guaranteed to be regenerated with the next release of census data.
Department of City Planning (DCP)	Census 2000 - Total Hispanic Population by Selected Subgroups Part 2, 2000 (SI Census Tracts)	Total Hispanic Population by Selected Subgroups Part 2 in Staten Island, 2000 census data at census tract level	https://www1.nyc.gov/assets/planning/download/office/data-maps/nyc-population/census2000/sf1p82si.xls	Every 10 years	No		No	This is US Census Bureau data and is available via American FactFinder. This is a onetime-created summary table and is not regularly maintained. With each decennial census release DCP produces summary tables of selected demographics relevant at that time and are not guaranteed to be regenerated with the next release of census data.
Department of City Planning (DCP)	Census 2000 - Total Hispanics by Age (Single Race), 2000 (Community Districts)	Total Hispanics by Age, 2000 census data at community district level	https://www1.nyc.gov/assets/planning/download/office/data-maps/nyc-population/census2000/sf1p115.xls	Every 10 years	No		No	This is US Census Bureau data and is available via American FactFinder. This is a onetime-created summary table and is not regularly maintained. With each decennial census release DCP produces summary tables of selected demographics relevant at that time and are not guaranteed to be regenerated with the next release of census data.
Department of City Planning (DCP)	Census 2000 - Total Hispanics Males by Age (Single Race), 2000 (Community Districts)	Total Hispanic Female by Age, 2000 census data at community district level	https://www1.nyc.gov/assets/planning/download/office/data-maps/nyc-population/census2000/sf1p115a.xls	Every 10 years	No		No	This is US Census Bureau data and is available via American FactFinder. This is a onetime-created summary table and is not regularly maintained. With each decennial census release DCP produces summary tables of selected demographics relevant at that time and are not guaranteed to be regenerated with the next release of census data.

Agency Name	Dataset Name	Dataset Description	URL on Agency Website	Update Frequency Agency Website	Already on Open Data?*	NYC Open Data URL	Scheduled for Publication?*	Public Statement (Required where data is not already available published on NYC Open Data and isn't being scheduled for publication)
Department of City Planning (DCP)	Census 2000 - Total Hispanics Males by Age (Single Race), 2000 (Community Districts)	Total Hispanic Male by Age, 2000 census data at community district level	https://www1.nyc.gov/assets/planning/download/office/data-maps/nyc-population/census2000/sf1p115b.xls	Every 10 years	No		No	This is US Census Bureau data and is available via American FactFinder. This is a onetime-created summary table and is not regularly maintained. With each decennial census release DCP produces summary tables of selected demographics relevant at that time and are not guaranteed to be regenerated with the next release of census data.
Department of City Planning (DCP)	Census 2000 - Total Households by Household and Family Type, 2000 (BK Census Tract)	Total Households by Household and Family Type in Brooklyn, 2000 census data at census tract level	https://www1.nyc.gov/assets/planning/download/office/data-maps/nyc-population/census2000/sf1p5bk.xls	Every 10 years	No		No	This is US Census Bureau data and is available via American FactFinder. This is a onetime-created summary table and is not regularly maintained. With each decennial census release DCP produces summary tables of selected demographics relevant at that time and are not guaranteed to be regenerated with the next release of census data.
Department of City Planning (DCP)	Census 2000 - Total Households by Household and Family Type, 2000 (BX Census Tract)	Total Households by Household and Family Type in the Bronx, 2000 census data at census tract level	https://www1.nyc.gov/assets/planning/download/office/data-maps/nyc-population/census2000/sf1p5bx.xls	Every 10 years	No		No	This is US Census Bureau data and is available via American FactFinder. This is a onetime-created summary table and is not regularly maintained. With each decennial census release DCP produces summary tables of selected demographics relevant at that time and are not guaranteed to be regenerated with the next release of census data.
Department of City Planning (DCP)	Census 2000 - Total Households by Household and Family Type, 2000 (Community District)	Total Households by Household and Family Type, 2000 census data at community district level	https://www1.nyc.gov/assets/planning/download/office/data-maps/nyc-population/census2000/sf1p108.xls	Every 10 years	No		No	This is US Census Bureau data and is available via American FactFinder. This is a onetime-created summary table and is not regularly maintained. With each decennial census release DCP produces summary tables of selected demographics relevant at that time and are not guaranteed to be regenerated with the next release of census data.
Department of City Planning (DCP)	Census 2000 - Total Households by Household and Family Type, 2000 (MN Census Tract)	Total Households by Household and Family Type in Manhattan, 2000 census data at census tract level	https://www1.nyc.gov/assets/planning/download/office/data-maps/nyc-population/census2000/sf1p5mn.xls	Every 10 years	No		No	This is US Census Bureau data and is available via American FactFinder. This is a onetime-created summary table and is not regularly maintained. With each decennial census release DCP produces summary tables of selected demographics relevant at that time and are not guaranteed to be regenerated with the next release of census data.
Department of City Planning (DCP)	Census 2000 - Total Households by Household and Family Type, 2000 (QN Census Tract)	Total Households by Household and Family Type in Queens, 2000 census data at census tract level	https://www1.nyc.gov/assets/planning/download/office/data-maps/nyc-population/census2000/sf1p5qn.xls	Every 10 years	No		No	This is US Census Bureau data and is available via American FactFinder. This is a onetime-created summary table and is not regularly maintained. With each decennial census release DCP produces summary tables of selected demographics relevant at that time and are not guaranteed to be regenerated with the next release of census data.

Agency Name	Dataset Name	Dataset Description	URL on Agency Website	Update Frequency Agency Website	Already on Open Data?*	NYC Open Data URL	Scheduled for Publication?*	Public Statement (Required where data is not already available published on NYC Open Data and isn't being scheduled for publication)
Department of City Planning (DCP)	Census 2000 - Total Households by Household and Family Type, 2000 (SI Census Tract)	Total Households by Household and Family Type in Staten Island, 2000 census data at census tract level	https://www1.nyc.gov/assets/planning/download/office/data-maps/nyc-population/census2000/sf1p5si.xls	Every 10 years	No		No	This is US Census Bureau data and is available via American FactFinder. This is a onetime-created summary table and is not regularly maintained. With each decennial census release DCP produces summary tables of selected demographics relevant at that time and are not guaranteed to be regenerated with the next release of census data.
Department of City Planning (DCP)	Census 2000 - Total Housing Units by Occupancy Status and Tenure, 2000 (BK Census Tracts)	Total Housing Units by Occupancy Status and Tenure in Brooklyn, 2000 census data at community district level	https://www1.nyc.gov/assets/planning/download/office/data-maps/nyc-population/census2000/sf1h1bk.xls	Every 10 years	No		No	This is US Census Bureau data and is available via American FactFinder. This is a onetime-created summary table and is not regularly maintained. With each decennial census release DCP produces summary tables of selected demographics relevant at that time and are not guaranteed to be regenerated with the next release of census data.
Department of City Planning (DCP)	Census 2000 - Total Housing Units by Occupancy Status and Tenure, 2000 (BX Census Tracts)	Total Housing Units by Occupancy Status and Tenure in the Bronx, 2000 census data at community district level	https://www1.nyc.gov/assets/planning/download/office/data-maps/nyc-population/census2000/sf1h1bx.xls	Every 10 years	No		No	This is US Census Bureau data and is available via American FactFinder. This is a onetime-created summary table and is not regularly maintained. With each decennial census release DCP produces summary tables of selected demographics relevant at that time and are not guaranteed to be regenerated with the next release of census data.
Department of City Planning (DCP)	Census 2000 - Total Housing Units by Occupancy Status and Tenure, 2000 (Community Districts)	Total Housing Units by Occupancy Status and Tenure, 2000 census data at community district level	https://www1.nyc.gov/assets/planning/download/office/data-maps/nyc-population/census2000/sf1h101.xls	Every 10 years	No		No	This is US Census Bureau data and is available via American FactFinder. This is a onetime-created summary table and is not regularly maintained. With each decennial census release DCP produces summary tables of selected demographics relevant at that time and are not guaranteed to be regenerated with the next release of census data.
Department of City Planning (DCP)	Census 2000 - Total Housing Units by Occupancy Status and Tenure, 2000 (MN Census Tracts)	Total Housing Units by Occupancy Status and Tenure in Manhattan, 2000 census data at community district level	https://www1.nyc.gov/assets/planning/download/office/data-maps/nyc-population/census2000/sf1h1mn.xls	Every 10 years	No		No	This is US Census Bureau data and is available via American FactFinder. This is a onetime-created summary table and is not regularly maintained. With each decennial census release DCP produces summary tables of selected demographics relevant at that time and are not guaranteed to be regenerated with the next release of census data.
Department of City Planning (DCP)	Census 2000 - Total Housing Units by Occupancy Status and Tenure, 2000 (QN Census Tracts)	Total Housing Units by Occupancy Status and Tenure in Queens, 2000 census data at community district level	https://www1.nyc.gov/assets/planning/download/office/data-maps/nyc-population/census2000/sf1h1qn.xls	Every 10 years	No		No	This is US Census Bureau data and is available via American FactFinder. This is a onetime-created summary table and is not regularly maintained. With each decennial census release DCP produces summary tables of selected demographics relevant at that time and are not guaranteed to be regenerated with the next release of census data.

Agency Name	Dataset Name	Dataset Description	URL on Agency Website	Update Frequency Agency Website	Already on Open Data?*	NYC Open Data URL	Scheduled for Publication?*	Public Statement (Required where data is not already available published on NYC Open Data and isn't being scheduled for publication)
Department of City Planning (DCP)	Census 2000 - Total Housing Units by Occupancy Status and Tenure in Staten Island, 2000 (SI Census Tracts)	Total Housing Units by Occupancy Status and Tenure in Staten Island, 2000 census data at community district level	https://www1.nyc.gov/assets/planning/download/office/data-maps/nyc-population/census2000/sf1h1si.xls	Every 10 years	No		No	This is US Census Bureau data and is available via American FactFinder. This is a onetime-created summary table and is not regularly maintained. With each decennial census release DCP produces summary tables of selected demographics relevant at that time and are not guaranteed to be regenerated with the next release of census data.
Department of City Planning (DCP)	Census 2000 - Total Male by Age, 2000 (Community Districts)	Total Male Population by Age, 2000 census data at community district level	https://www1.nyc.gov/assets/planning/download/office/data-maps/nyc-population/census2000/sf1p111b.xls	Every 10 years	No		No	This is US Census Bureau data and is available via American FactFinder. This is a onetime-created summary table and is not regularly maintained. With each decennial census release DCP produces summary tables of selected demographics relevant at that time and are not guaranteed to be regenerated with the next release of census data.
Department of City Planning (DCP)	Census 2000 - Total Males 21 Years and Under by Selected Age Groups (BK Census Tract)	Total Males 21 Years and Under by Selected Age Groups in Brooklyn, 2000 census data at census tract level	https://www1.nyc.gov/assets/planning/download/office/data-maps/nyc-population/census2000/sf1p2bbk.xls	Every 10 years	No		No	This is US Census Bureau data and is available via American FactFinder. This is a onetime-created summary table and is not regularly maintained. With each decennial census release DCP produces summary tables of selected demographics relevant at that time and are not guaranteed to be regenerated with the next release of census data.
Department of City Planning (DCP)	Census 2000 - Total Males 21 Years and Under by Selected Age Groups (BX Census Tract)	Total Males 21 Years and Under by Selected Age Groups in the Bronx, 2000 census data at census tract level	https://www1.nyc.gov/assets/planning/download/office/data-maps/nyc-population/census2000/sf1p2bbx.xls	Every 10 years	No		No	This is US Census Bureau data and is available via American FactFinder. This is a onetime-created summary table and is not regularly maintained. With each decennial census release DCP produces summary tables of selected demographics relevant at that time and are not guaranteed to be regenerated with the next release of census data.
Department of City Planning (DCP)	Census 2000 - Total Males 21 Years and Under by Selected Age Groups (Community District)	Total Males 21 Years and Under by Selected Age Groups, 2000 census data at community district level	https://www1.nyc.gov/assets/planning/download/office/data-maps/nyc-population/census2000/sf1p105b.xls	Every 10 years	No		No	This is US Census Bureau data and is available via American FactFinder. This is a onetime-created summary table and is not regularly maintained. With each decennial census release DCP produces summary tables of selected demographics relevant at that time and are not guaranteed to be regenerated with the next release of census data.
Department of City Planning (DCP)	Census 2000 - Total Males 21 Years and Under by Selected Age Groups (MN Census Tract)	Total Males 21 Years and Under by Selected Age Groups in Manhattan, 2000 census data at census tract level	https://www1.nyc.gov/assets/planning/download/office/data-maps/nyc-population/census2000/sf1p2bmn.xls	Every 10 years	No		No	This is US Census Bureau data and is available via American FactFinder. This is a onetime-created summary table and is not regularly maintained. With each decennial census release DCP produces summary tables of selected demographics relevant at that time and are not guaranteed to be regenerated with the next release of census data.

Agency Name	Dataset Name	Dataset Description	URL on Agency Website	Update Frequency Agency Website	Already on Open Data?*	NYC Open Data URL	Scheduled for Publication?*	Public Statement (Required where data is not already available published on NYC Open Data and isn't being scheduled for publication)
Department of City Planning (DCP)	Census 2000 - Total Males 21 Years and Under by Selected Age Groups (QN Census Tract)	Total Males 21 Years and Under by Selected Age Groups in Queens, 2000 census data at census tract level	https://www1.nyc.gov/assets/planning/download/office/data-maps/nyc-population/census2000/sf1p2bqn.xls	Every 10 years	No		No	This is US Census Bureau data and is available via American FactFinder. This is a onetime-created summary table and is not regularly maintained. With each decennial census release DCP produces summary tables of selected demographics relevant at that time and are not guaranteed to be regenerated with the next release of census data.
Department of City Planning (DCP)	Census 2000 - Total Males 21 Years and Under by Selected Age Groups (SI Census Tract)	Total Males 21 Years and Under by Selected Age Groups in Staten Island, 2000 census data at census tract level	https://www1.nyc.gov/assets/planning/download/office/data-maps/nyc-population/census2000/sf1p2bsi.xls	Every 10 years	No		No	This is US Census Bureau data and is available via American FactFinder. This is a onetime-created summary table and is not regularly maintained. With each decennial census release DCP produces summary tables of selected demographics relevant at that time and are not guaranteed to be regenerated with the next release of census data.
Department of City Planning (DCP)	Census 2000 - Total Males 60 Years of Age and Over by Selected Age Groups, 2000 (BK Census Tract)	Total Males 60 Years of Age and Over by Selected Age Groups in Brooklyn, 2000 census data at census tract level	https://www1.nyc.gov/assets/planning/download/office/data-maps/nyc-population/census2000/sf1p3bbk.xls	Every 10 years	No		No	This is US Census Bureau data and is available via American FactFinder. This is a onetime-created summary table and is not regularly maintained. With each decennial census release DCP produces summary tables of selected demographics relevant at that time and are not guaranteed to be regenerated with the next release of census data.
Department of City Planning (DCP)	Census 2000 - Total Males 60 Years of Age and Over by Selected Age Groups, 2000 (BX Census Tract)	Total Males 60 Years of Age and Over by Selected Age Groups in the Bronx, 2000 census data at census tract level	https://www1.nyc.gov/assets/planning/download/office/data-maps/nyc-population/census2000/sf1p3bbx.xls	Every 10 years	No		No	This is US Census Bureau data and is available via American FactFinder. This is a onetime-created summary table and is not regularly maintained. With each decennial census release DCP produces summary tables of selected demographics relevant at that time and are not guaranteed to be regenerated with the next release of census data.
Department of City Planning (DCP)	Census 2000 - Total Males 60 Years of Age and Over by Selected Age Groups, 2000 (Community District)	Total Males 60 Years of Age and Over by Selected Age Groups, 2000 census data at community district level	https://www1.nyc.gov/assets/planning/download/office/data-maps/nyc-population/census2000/sf1p106b.xls	Every 10 years	No		No	This is US Census Bureau data and is available via American FactFinder. This is a onetime-created summary table and is not regularly maintained. With each decennial census release DCP produces summary tables of selected demographics relevant at that time and are not guaranteed to be regenerated with the next release of census data.
Department of City Planning (DCP)	Census 2000 - Total Males 60 Years of Age and Over by Selected Age Groups, 2000 (MN Census Tract)	Total Males 60 Years of Age and Over by Selected Age Groups in Manhattan, 2000 census data at census tract level	https://www1.nyc.gov/assets/planning/download/office/data-maps/nyc-population/census2000/sf1p3bmn.xls	Every 10 years	No		No	This is US Census Bureau data and is available via American FactFinder. This is a onetime-created summary table and is not regularly maintained. With each decennial census release DCP produces summary tables of selected demographics relevant at that time and are not guaranteed to be regenerated with the next release of census data.

Agency Name	Dataset Name	Dataset Description	URL on Agency Website	Update Frequency Agency Website	Already on Open Data?*	NYC Open Data URL	Scheduled for Publication?*	Public Statement (Required where data is not already available published on NYC Open Data and isn't being scheduled for publication)
Department of City Planning (DCP)	Census 2000 - Total Males 60 Years of Age and Over by Selected Age Groups, 2000 (QN Census Tract)	Total Males 60 Years of Age and Over by Selected Age Groups in Queens, 2000 census data at census tract level	https://www1.nyc.gov/assets/planning/download/office/data-maps/nyc-population/census2000/sf1p3bqn.xls	Every 10 years	No		No	This is US Census Bureau data and is available via American FactFinder. This is a onetime-created summary table and is not regularly maintained. With each decennial census release DCP produces summary tables of selected demographics relevant at that time and are not guaranteed to be regenerated with the next release of census data.
Department of City Planning (DCP)	Census 2000 - Total Males 60 Years of Age and Over by Selected Age Groups, 2000 (SI Census Tract)	Total Males 60 Years of Age and Over by Selected Age Groups in Staten Island, 2000 census data at census tract level	https://www1.nyc.gov/assets/planning/download/office/data-maps/nyc-population/census2000/sf1p3bsi.xls	Every 10 years	No		No	This is US Census Bureau data and is available via American FactFinder. This is a onetime-created summary table and is not regularly maintained. With each decennial census release DCP produces summary tables of selected demographics relevant at that time and are not guaranteed to be regenerated with the next release of census data.
Department of City Planning (DCP)	Census 2000 - Total Males by 5 Year Age Groups (BK Census Tract)	Total Males by 5 Year Age Groups in Brooklyn, 2000 census data at census tract level	https://www1.nyc.gov/assets/planning/download/office/data-maps/nyc-population/census2000/sf1p1bbk.xls	Every 10 years	No		No	This is US Census Bureau data and is available via American FactFinder. This is a onetime-created summary table and is not regularly maintained. With each decennial census release DCP produces summary tables of selected demographics relevant at that time and are not guaranteed to be regenerated with the next release of census data.
Department of City Planning (DCP)	Census 2000 - Total Males by 5 Year Age Groups (BX Census Tract)	Total Males by 5 Year Age Groups in the Bronx, 2000 census data at census tract level	https://www1.nyc.gov/assets/planning/download/office/data-maps/nyc-population/census2000/sf1p1bbx.xls	Every 10 years	No		No	This is US Census Bureau data and is available via American FactFinder. This is a onetime-created summary table and is not regularly maintained. With each decennial census release DCP produces summary tables of selected demographics relevant at that time and are not guaranteed to be regenerated with the next release of census data.
Department of City Planning (DCP)	Census 2000 - Total Males by 5 Year Age Groups (Community District)	Total Males by 5 Year Age Groups, 2000 census data at community district level	https://www1.nyc.gov/assets/planning/download/office/data-maps/nyc-population/census2000/sf1p104b.xls	Every 10 years	No		No	This is US Census Bureau data and is available via American FactFinder. This is a onetime-created summary table and is not regularly maintained. With each decennial census release DCP produces summary tables of selected demographics relevant at that time and are not guaranteed to be regenerated with the next release of census data.
Department of City Planning (DCP)	Census 2000 - Total Males by 5 Year Age Groups (MN Census Tract)	Total Males by 5 Year Age Groups in Manhattan, 2000 census data at census tract level	https://www1.nyc.gov/assets/planning/download/office/data-maps/nyc-population/census2000/sf1p1bmn.xls	Every 10 years	No		No	This is US Census Bureau data and is available via American FactFinder. This is a onetime-created summary table and is not regularly maintained. With each decennial census release DCP produces summary tables of selected demographics relevant at that time and are not guaranteed to be regenerated with the next release of census data.

Agency Name	Dataset Name	Dataset Description	URL on Agency Website	Update Frequency Agency Website	Already on Open Data?*	NYC Open Data URL	Scheduled for Publication?*	Public Statement (Required where data is not already available published on NYC Open Data and isn't being scheduled for publication)
Department of City Planning (DCP)	Census 2000 - Total Males by 5 Year Age Groups (QN Census Tract)	Total Males by 5 Year Age Groups in Queens, 2000 census data at census tract level	https://www1.nyc.gov/assets/planning/download/office/data-maps/nyc-population/census2000/sf1p1bqn.xls	Every 10 years	No		No	This is US Census Bureau data and is available via American FactFinder. This is a onetime-created summary table and is not regularly maintained. With each decennial census release DCP produces summary tables of selected demographics relevant at that time and are not guaranteed to be regenerated with the next release of census data.
Department of City Planning (DCP)	Census 2000 - Total Males by 5 Year Age Groups (SI Census Tract)	Total Males by 5 Year Age Groups in Staten Island, 2000 census data at census tract level	https://www1.nyc.gov/assets/planning/download/office/data-maps/nyc-population/census2000/sf1p1bsi.xls	Every 10 years	No		No	This is US Census Bureau data and is available via American FactFinder. This is a onetime-created summary table and is not regularly maintained. With each decennial census release DCP produces summary tables of selected demographics relevant at that time and are not guaranteed to be regenerated with the next release of census data.
Department of City Planning (DCP)	Census 2000 - Total Occupied Housing Units by Household Size, 2000 (BK Census Tracts)	Total Occupied Housing Units by Household Size in Brooklyn, 2000 census data at community district level	https://www1.nyc.gov/assets/planning/download/office/data-maps/nyc-population/census2000/sf1h2bk.xls	Every 10 years	No		No	This is US Census Bureau data and is available via American FactFinder. This is a onetime-created summary table and is not regularly maintained. With each decennial census release DCP produces summary tables of selected demographics relevant at that time and are not guaranteed to be regenerated with the next release of census data.
Department of City Planning (DCP)	Census 2000 - Total Occupied Housing Units by Household Size, 2000 (BX Census Tracts)	Total Occupied Housing Units by Household Size in the Bronx, 2000 census data at community district level	https://www1.nyc.gov/assets/planning/download/office/data-maps/nyc-population/census2000/sf1h2bx.xls	Every 10 years	No		No	This is US Census Bureau data and is available via American FactFinder. This is a onetime-created summary table and is not regularly maintained. With each decennial census release DCP produces summary tables of selected demographics relevant at that time and are not guaranteed to be regenerated with the next release of census data.
Department of City Planning (DCP)	Census 2000 - Total Occupied Housing Units by Household Size, 2000 (Community Districts)	Total Occupied Housing Units by Household Size, 2000 census data at community district level	https://www1.nyc.gov/assets/planning/download/office/data-maps/nyc-population/census2000/sf1h102.xls	Every 10 years	No		No	This is US Census Bureau data and is available via American FactFinder. This is a onetime-created summary table and is not regularly maintained. With each decennial census release DCP produces summary tables of selected demographics relevant at that time and are not guaranteed to be regenerated with the next release of census data.
Department of City Planning (DCP)	Census 2000 - Total Occupied Housing Units by Household Size, 2000 (MN Census Tracts)	Total Occupied Housing Units by Household Size in Manhattan, 2000 census data at community district level	https://www1.nyc.gov/assets/planning/download/office/data-maps/nyc-population/census2000/sf1h2mn.xls	Every 10 years	No		No	This is US Census Bureau data and is available via American FactFinder. This is a onetime-created summary table and is not regularly maintained. With each decennial census release DCP produces summary tables of selected demographics relevant at that time and are not guaranteed to be regenerated with the next release of census data.

Agency Name	Dataset Name	Dataset Description	URL on Agency Website	Update Frequency Agency Website	Already on Open Data?*	NYC Open Data URL	Scheduled for Publication?*	Public Statement (Required where data is not already available published on NYC Open Data and isn't being scheduled for publication)
Department of City Planning (DCP)	Census 2000 - Total Occupied Housing Units by Household Size, 2000 (QN Census Tracts)	Total Occupied Housing Units by Household Size in Queens, 2000 census data at community district level	https://www1.nyc.gov/assets/planning/download/office/data-maps/nyc-population/census2000/sf1h2qn.xls	Every 10 years	No		No	This is US Census Bureau data and is available via American FactFinder. This is a onetime-created summary table and is not regularly maintained. With each decennial census release DCP produces summary tables of selected demographics relevant at that time and are not guaranteed to be regenerated with the next release of census data.
Department of City Planning (DCP)	Census 2000 - Total Occupied Housing Units by Household Size, 2000 (SI Census Tracts)	Total Occupied Housing Units by Household Size in Staten Island, 2000 census data at community district level	https://www1.nyc.gov/assets/planning/download/office/data-maps/nyc-population/census2000/sf1h2si.xls	Every 10 years	No		No	This is US Census Bureau data and is available via American FactFinder. This is a onetime-created summary table and is not regularly maintained. With each decennial census release DCP produces summary tables of selected demographics relevant at that time and are not guaranteed to be regenerated with the next release of census data.
Department of City Planning (DCP)	Census 2000 - Total Occupied Housing Units by Tenure and Age of Householder, 2000 (BK Census Tracts)	Total Occupied Housing Units by Tenure and Age of Householder in Brooklyn, 2000 census data at community district level	https://www1.nyc.gov/assets/planning/download/office/data-maps/nyc-population/census2000/sf1h3bk.xls	Every 10 years	No		No	This is US Census Bureau data and is available via American FactFinder. This is a onetime-created summary table and is not regularly maintained. With each decennial census release DCP produces summary tables of selected demographics relevant at that time and are not guaranteed to be regenerated with the next release of census data.
Department of City Planning (DCP)	Census 2000 - Total Occupied Housing Units by Tenure and Age of Householder, 2000 (BX Census Tracts)	Total Occupied Housing Units by Tenure and Age of Householder in the Bronx, 2000 census data at community district level	https://www1.nyc.gov/assets/planning/download/office/data-maps/nyc-population/census2000/sf1h3bx.xls	Every 10 years	No		No	This is US Census Bureau data and is available via American FactFinder. This is a onetime-created summary table and is not regularly maintained. With each decennial census release DCP produces summary tables of selected demographics relevant at that time and are not guaranteed to be regenerated with the next release of census data.
Department of City Planning (DCP)	Census 2000 - Total Occupied Housing Units by Tenure and Age of Householder, 2000 (Community Districts)	Total Occupied Housing Units by Tenure and Age of Householder 2000 census data at community district level	https://www1.nyc.gov/assets/planning/download/office/data-maps/nyc-population/census2000/sf1h103.xls	Every 10 years	No		No	This is US Census Bureau data and is available via American FactFinder. This is a onetime-created summary table and is not regularly maintained. With each decennial census release DCP produces summary tables of selected demographics relevant at that time and are not guaranteed to be regenerated with the next release of census data.
Department of City Planning (DCP)	Census 2000 - Total Occupied Housing Units by Tenure and Age of Householder, 2000 (MN Census Tracts)	Total Occupied Housing Units by Tenure and Age of Householder in Manhattan, 2000 census data at community district level	https://www1.nyc.gov/assets/planning/download/office/data-maps/nyc-population/census2000/sf1h3mn.xls	Every 10 years	No		No	This is US Census Bureau data and is available via American FactFinder. This is a onetime-created summary table and is not regularly maintained. With each decennial census release DCP produces summary tables of selected demographics relevant at that time and are not guaranteed to be regenerated with the next release of census data.

Agency Name	Dataset Name	Dataset Description	URL on Agency Website	Update Frequency Agency Website	Already on Open Data?*	NYC Open Data URL	Scheduled for Publication?*	Public Statement (Required where data is not already available published on NYC Open Data and isn't being scheduled for publication)
Department of City Planning (DCP)	Census 2000 - Total Occupied Housing Units by Tenure and Age of Householder, 2000 (QN Census Tracts)	Total Occupied Housing Units by Tenure and Age of Householder in Queens, 2000 census data at community district level	https://www1.nyc.gov/assets/planning/download/office/data-maps/nyc-population/census2000/sf1h3qn.xls	Every 10 years	No		No	This is US Census Bureau data and is available via American FactFinder. This is a onetime-created summary table and is not regularly maintained. With each decennial census release DCP produces summary tables of selected demographics relevant at that time and are not guaranteed to be regenerated with the next release of census data.
Department of City Planning (DCP)	Census 2000 - Total Occupied Housing Units by Tenure and Age of Householder, 2000 (SI Census Tracts)	Total Occupied Housing Units by Tenure and Age of Householder in Staten Island, 2000 census data at community district level	https://www1.nyc.gov/assets/planning/download/office/data-maps/nyc-population/census2000/sf1h3si.xls	Every 10 years	No		No	This is US Census Bureau data and is available via American FactFinder. This is a onetime-created summary table and is not regularly maintained. With each decennial census release DCP produces summary tables of selected demographics relevant at that time and are not guaranteed to be regenerated with the next release of census data.
Department of City Planning (DCP)	Census 2000 - Total Population 21 Years and Under by Selected Age Groups (BK Census Tract)	Total Population 21 Years and Under by Selected Age Groups in Brooklyn, 2000 census data at census tract level	https://www1.nyc.gov/assets/planning/download/office/data-maps/nyc-population/census2000/sf1p2bk.xls	Every 10 years	No		No	This is US Census Bureau data and is available via American FactFinder. This is a onetime-created summary table and is not regularly maintained. With each decennial census release DCP produces summary tables of selected demographics relevant at that time and are not guaranteed to be regenerated with the next release of census data.
Department of City Planning (DCP)	Census 2000 - Total Population 21 Years and Under by Selected Age Groups (BK Census Tract)	Total Females 21 Years and Under by Selected Age Groups in Brooklyn, 2000 census data at census tract level	https://www1.nyc.gov/assets/planning/download/office/data-maps/nyc-population/census2000/sf1p2abk.xls	Every 10 years	No		No	This is US Census Bureau data and is available via American FactFinder. This is a onetime-created summary table and is not regularly maintained. With each decennial census release DCP produces summary tables of selected demographics relevant at that time and are not guaranteed to be regenerated with the next release of census data.
Department of City Planning (DCP)	Census 2000 - Total Population 21 Years and Under by Selected Age Groups (BX Census Tract)	Total Population 21 Years and Under by Selected Age Groups in the Bronx, 2000 census data at census tract level	https://www1.nyc.gov/assets/planning/download/office/data-maps/nyc-population/census2000/sf1p2bx.xls	Every 10 years	No		No	This is US Census Bureau data and is available via American FactFinder. This is a onetime-created summary table and is not regularly maintained. With each decennial census release DCP produces summary tables of selected demographics relevant at that time and are not guaranteed to be regenerated with the next release of census data.
Department of City Planning (DCP)	Census 2000 - Total Population 21 Years and Under by Selected Age Groups (Community District)	Total Population 21 Years and Under by Selected Age Groups, 2000 census data at community district level	https://www1.nyc.gov/assets/planning/download/office/data-maps/nyc-population/census2000/sf1p105.xls	Every 10 years	No		No	This is US Census Bureau data and is available via American FactFinder. This is a onetime-created summary table and is not regularly maintained. With each decennial census release DCP produces summary tables of selected demographics relevant at that time and are not guaranteed to be regenerated with the next release of census data.

Agency Name	Dataset Name	Dataset Description	URL on Agency Website	Update Frequency Agency Website	Already on Open Data?*	NYC Open Data URL	Scheduled for Publication?*	Public Statement (Required where data is not already available published on NYC Open Data and isn't being scheduled for publication)
Department of City Planning (DCP)	Census 2000 - Total Population 21 Years and Under by Selected Age Groups (MN Census Tract)	Total Population 21 Years and Under by Selected Age Groups in Manhattan, 2000 census data at census tract level	https://www1.nyc.gov/assets/planning/download/office/data-maps/nyc-population/census2000/sf1p2mn.xls	Every 10 years	No		No	This is US Census Bureau data and is available via American FactFinder. This is a onetime-created summary table and is not regularly maintained. With each decennial census release DCP produces summary tables of selected demographics relevant at that time and are not guaranteed to be regenerated with the next release of census data.
Department of City Planning (DCP)	Census 2000 - Total Population 21 Years and Under by Selected Age Groups (QN Census Tract)	Total Population 21 Years and Under by Selected Age Groups in Queens, 2000 census data at census tract level	https://www1.nyc.gov/assets/planning/download/office/data-maps/nyc-population/census2000/sf1p2qn.xls	Every 10 years	No		No	This is US Census Bureau data and is available via American FactFinder. This is a onetime-created summary table and is not regularly maintained. With each decennial census release DCP produces summary tables of selected demographics relevant at that time and are not guaranteed to be regenerated with the next release of census data.
Department of City Planning (DCP)	Census 2000 - Total Population 21 Years and Under by Selected Age Groups (SI Census Tract)	Total Population 21 Years and Under by Selected Age Groups in Staten Island, 2000 census data at census tract level	https://www1.nyc.gov/assets/planning/download/office/data-maps/nyc-population/census2000/sf1p2si.xls	Every 10 years	No		No	This is US Census Bureau data and is available via American FactFinder. This is a onetime-created summary table and is not regularly maintained. With each decennial census release DCP produces summary tables of selected demographics relevant at that time and are not guaranteed to be regenerated with the next release of census data.
Department of City Planning (DCP)	Census 2000 - Total Population 60 Years of Age and Over by Selected Age Groups, 2000 (BK Census Tract)	Total Population 60 Years of Age and Over by Selected Age Groups in Brooklyn, 2000 census data at census tract level	https://www1.nyc.gov/assets/planning/download/office/data-maps/nyc-population/census2000/sf1p3bk.xls	Every 10 years	No		No	This is US Census Bureau data and is available via American FactFinder. This is a onetime-created summary table and is not regularly maintained. With each decennial census release DCP produces summary tables of selected demographics relevant at that time and are not guaranteed to be regenerated with the next release of census data.
Department of City Planning (DCP)	Census 2000 - Total Population 60 Years of Age and Over by Selected Age Groups, 2000 (BX Census Tract)	Total Population 60 Years of Age and Over by Selected Age Groups in the Bronx, 2000 census data at census tract level	https://www1.nyc.gov/assets/planning/download/office/data-maps/nyc-population/census2000/sf1p3bx.xls	Every 10 years	No		No	This is US Census Bureau data and is available via American FactFinder. This is a onetime-created summary table and is not regularly maintained. With each decennial census release DCP produces summary tables of selected demographics relevant at that time and are not guaranteed to be regenerated with the next release of census data.
Department of City Planning (DCP)	Census 2000 - Total Population 60 Years of Age and Over by Selected Age Groups, 2000 (Community District)	Total Population 60 Years of Age and Over by Selected Age Groups, 2000 census data at community district level	https://www1.nyc.gov/assets/planning/download/office/data-maps/nyc-population/census2000/sf1p106.xls	Every 10 years	No		No	This is US Census Bureau data and is available via American FactFinder. This is a onetime-created summary table and is not regularly maintained. With each decennial census release DCP produces summary tables of selected demographics relevant at that time and are not guaranteed to be regenerated with the next release of census data.

Agency Name	Dataset Name	Dataset Description	URL on Agency Website	Update Frequency Agency Website	Already on Open Data?*	NYC Open Data URL	Scheduled for Publication?*	Public Statement (Required where data is not already available published on NYC Open Data and isn't being scheduled for publication)
Department of City Planning (DCP)	Census 2000 - Total Population 60 Years of Age and Over by Selected Age Groups, 2000 (MN Census Tract)	Total Population 60 Years of Age and Over by Selected Age Groups in Manhattan, 2000 census data at census tract level	https://www1.nyc.gov/assets/planning/download/office/data-maps/nyc-population/census2000/sf1p3mn.xls	Every 10 years	No		No	This is US Census Bureau data and is available via American FactFinder. This is a onetime-created summary table and is not regularly maintained. With each decennial census release DCP produces summary tables of selected demographics relevant at that time and are not guaranteed to be regenerated with the next release of census data.
Department of City Planning (DCP)	Census 2000 - Total Population 60 Years of Age and Over by Selected Age Groups, 2000 (QN Census Tract)	Total Population 60 Years of Age and Over by Selected Age Groups in Queens, 2000 census data at census tract level	https://www1.nyc.gov/assets/planning/download/office/data-maps/nyc-population/census2000/sf1p3qn.xls	Every 10 years	No		No	This is US Census Bureau data and is available via American FactFinder. This is a onetime-created summary table and is not regularly maintained. With each decennial census release DCP produces summary tables of selected demographics relevant at that time and are not guaranteed to be regenerated with the next release of census data.
Department of City Planning (DCP)	Census 2000 - Total Population 60 Years of Age and Over by Selected Age Groups, 2000 (SI Census Tract)	Total Population 60 Years of Age and Over by Selected Age Groups in Staten Island, 2000 census data at census tract level	https://www1.nyc.gov/assets/planning/download/office/data-maps/nyc-population/census2000/sf1p3si.xls	Every 10 years	No		No	This is US Census Bureau data and is available via American FactFinder. This is a onetime-created summary table and is not regularly maintained. With each decennial census release DCP produces summary tables of selected demographics relevant at that time and are not guaranteed to be regenerated with the next release of census data.
Department of City Planning (DCP)	Census 2000 - Total Population by 5 Year Age Groups (BK Census Tract)	Total Population by 5 Year Age Groups in Brooklyn, 2000 census data at census tract level	https://www1.nyc.gov/assets/planning/download/office/data-maps/nyc-population/census2000/sf1p1bk.xls	Every 10 years	No		No	This is US Census Bureau data and is available via American FactFinder. This is a onetime-created summary table and is not regularly maintained. With each decennial census release DCP produces summary tables of selected demographics relevant at that time and are not guaranteed to be regenerated with the next release of census data.
Department of City Planning (DCP)	Census 2000 - Total Population by 5 Year Age Groups (BX Census Tract)	Total Population by 5 Year Age Groups in the Bronx, 2000 census data at census tract level	https://www1.nyc.gov/assets/planning/download/office/data-maps/nyc-population/census2000/sf1p1bx.xls	Every 10 years	No		No	This is US Census Bureau data and is available via American FactFinder. This is a onetime-created summary table and is not regularly maintained. With each decennial census release DCP produces summary tables of selected demographics relevant at that time and are not guaranteed to be regenerated with the next release of census data.
Department of City Planning (DCP)	Census 2000 - Total Population by 5 Year Age Groups (Community District)	Total Population by 5 Year Age Groups, 2000 census data at community district level	https://www1.nyc.gov/assets/planning/download/office/data-maps/nyc-population/census2000/sf1p104.xls	Every 10 years	No		No	This is US Census Bureau data and is available via American FactFinder. This is a onetime-created summary table and is not regularly maintained. With each decennial census release DCP produces summary tables of selected demographics relevant at that time and are not guaranteed to be regenerated with the next release of census data.

Agency Name	Dataset Name	Dataset Description	URL on Agency Website	Update Frequency Agency Website	Already on Open Data?*	NYC Open Data URL	Scheduled for Publication?*	Public Statement (Required where data is not already available published on NYC Open Data and isn't being scheduled for publication)
Department of City Planning (DCP)	Census 2000 - Total Population by 5 Year Age Groups (MN Census Tract)	Total Population by 5 Year Age Groups in Manhattan, 2000 census data at census tract level	https://www1.nyc.gov/assets/planning/download/office/data-maps/nyc-population/census2000/sf1p1mn.xls	Every 10 years	No		No	This is US Census Bureau data and is available via American FactFinder. This is a onetime-created summary table and is not regularly maintained. With each decennial census release DCP produces summary tables of selected demographics relevant at that time and are not guaranteed to be regenerated with the next release of census data.
Department of City Planning (DCP)	Census 2000 - Total Population by 5 Year Age Groups (QN Census Tract)	Total Population by 5 Year Age Groups in Queens, 2000 census data at census tract level	https://www1.nyc.gov/assets/planning/download/office/data-maps/nyc-population/census2000/sf1p1qn.xls	Every 10 years	No		No	This is US Census Bureau data and is available via American FactFinder. This is a onetime-created summary table and is not regularly maintained. With each decennial census release DCP produces summary tables of selected demographics relevant at that time and are not guaranteed to be regenerated with the next release of census data.
Department of City Planning (DCP)	Census 2000 - Total Population by 5 Year Age Groups (SI Census Tract)	Total Population by 5 Year Age Groups in Staten Island, 2000 census data at census tract level	https://www1.nyc.gov/assets/planning/download/office/data-maps/nyc-population/census2000/sf1p1si.xls	Every 10 years	No		No	This is US Census Bureau data and is available via American FactFinder. This is a onetime-created summary table and is not regularly maintained. With each decennial census release DCP produces summary tables of selected demographics relevant at that time and are not guaranteed to be regenerated with the next release of census data.
Department of City Planning (DCP)	Census 2000 - Total Population by Age, 2000 (Community Districts)	Total Population by Age, 2000 census data at community district level	https://www1.nyc.gov/assets/planning/download/office/data-maps/nyc-population/census2000/sf1p111.xls	Every 10 years	No		No	This is US Census Bureau data and is available via American FactFinder. This is a onetime-created summary table and is not regularly maintained. With each decennial census release DCP produces summary tables of selected demographics relevant at that time and are not guaranteed to be regenerated with the next release of census data.
Department of City Planning (DCP)	Census 2000 - Total Population by Household Relationship and Group Quarters, 2000 (BK Census Tract)	Total Population by Household Relationship and Group Quarters in Brooklyn, 2000 census data at census tract level	https://www1.nyc.gov/assets/planning/download/office/data-maps/nyc-population/census2000/sf1p4bk.xls	Every 10 years	No		No	This is US Census Bureau data and is available via American FactFinder. This is a onetime-created summary table and is not regularly maintained. With each decennial census release DCP produces summary tables of selected demographics relevant at that time and are not guaranteed to be regenerated with the next release of census data.
Department of City Planning (DCP)	Census 2000 - Total Population by Household Relationship and Group Quarters, 2000 (BX Census Tract)	Total Population by Household Relationship and Group Quarters in the Bronx, 2000 census data at census tract level	https://www1.nyc.gov/assets/planning/download/office/data-maps/nyc-population/census2000/sf1p4bx.xls	Every 10 years	No		No	This is US Census Bureau data and is available via American FactFinder. This is a onetime-created summary table and is not regularly maintained. With each decennial census release DCP produces summary tables of selected demographics relevant at that time and are not guaranteed to be regenerated with the next release of census data.

Agency Name	Dataset Name	Dataset Description	URL on Agency Website	Update Frequency Agency Website	Already on Open Data?*	NYC Open Data URL	Scheduled for Publication?*	Public Statement (Required where data is not already available published on NYC Open Data and isn't being scheduled for publication)
Department of City Planning (DCP)	Census 2000 - Total Population by Household Relationship and Group Quarters, 2000 (Community District)	Total Population by Household Relationship and Group Quarters, 2000 census data at community district level	https://www1.nyc.gov/assets/planning/download/office/data-maps/nyc-population/census2000/sf1p107.xls	Every 10 years	No		No	This is US Census Bureau data and is available via American FactFinder. This is a onetime-created summary table and is not regularly maintained. With each decennial census release DCP produces summary tables of selected demographics relevant at that time and are not guaranteed to be regenerated with the next release of census data.
Department of City Planning (DCP)	Census 2000 - Total Population by Household Relationship and Group Quarters, 2000 (MN Census Tract)	Total Population by Household Relationship and Group Quarters in Manhattan, 2000 census data at census tract level	https://www1.nyc.gov/assets/planning/download/office/data-maps/nyc-population/census2000/sf1p4mn.xls	Every 10 years	No		No	This is US Census Bureau data and is available via American FactFinder. This is a onetime-created summary table and is not regularly maintained. With each decennial census release DCP produces summary tables of selected demographics relevant at that time and are not guaranteed to be regenerated with the next release of census data.
Department of City Planning (DCP)	Census 2000 - Total Population by Household Relationship and Group Quarters, 2000 (QN Census Tract)	Total Population by Household Relationship and Group Quarters in Queens, 2000 census data at census tract level	https://www1.nyc.gov/assets/planning/download/office/data-maps/nyc-population/census2000/sf1p4qn.xls	Every 10 years	No		No	This is US Census Bureau data and is available via American FactFinder. This is a onetime-created summary table and is not regularly maintained. With each decennial census release DCP produces summary tables of selected demographics relevant at that time and are not guaranteed to be regenerated with the next release of census data.
Department of City Planning (DCP)	Census 2000 - Total Population by Household Relationship and Group Quarters, 2000 (SI Census Tract)	Total Population by Household Relationship and Group Quarters in Staten Island, 2000 census data at census tract level	https://www1.nyc.gov/assets/planning/download/office/data-maps/nyc-population/census2000/sf1p4si.xls	Every 10 years	No		No	This is US Census Bureau data and is available via American FactFinder. This is a onetime-created summary table and is not regularly maintained. With each decennial census release DCP produces summary tables of selected demographics relevant at that time and are not guaranteed to be regenerated with the next release of census data.
Department of City Planning (DCP)	Census 2000 - Total Population by Mutually Exclusive Race and Hispanic Origin and Total Housing Units (BK Census Blocks)	Total Population by Mutually Exclusive Race and Hispanic Origin and Total Housing Units in Brooklyn, 2000 census data at census block level	https://www1.nyc.gov/assets/planning/download/office/data-maps/nyc-population/census2000/sf1p10bk.xls	Every 10 years	No		No	This is US Census Bureau data and is available via American FactFinder. This is a onetime-created summary table and is not regularly maintained. With each decennial census release DCP produces summary tables of selected demographics relevant at that time and are not guaranteed to be regenerated with the next release of census data.
Department of City Planning (DCP)	Census 2000 - Total Population by Mutually Exclusive Race and Hispanic Origin and Total Housing Units (BX Census Blocks)	Total Population by Mutually Exclusive Race and Hispanic Origin and Total Housing Units in the Bronx, 2000 census data at census block level	https://www1.nyc.gov/assets/planning/download/office/data-maps/nyc-population/census2000/sf1p10bx.xls	Every 10 years	No		No	This is US Census Bureau data and is available via American FactFinder. This is a onetime-created summary table and is not regularly maintained. With each decennial census release DCP produces summary tables of selected demographics relevant at that time and are not guaranteed to be regenerated with the next release of census data.

Agency Name	Dataset Name	Dataset Description	URL on Agency Website	Update Frequency Agency Website	Already on Open Data?*	NYC Open Data URL	Scheduled for Publication?*	Public Statement (Required where data is not already available published on NYC Open Data and isn't being scheduled for publication)
Department of City Planning (DCP)	Census 2000 - Total Population by Mutually Exclusive Race and Hispanic Origin and Total Housing Units (MN Census Blocks)	Total Population by Mutually Exclusive Race and Hispanic Origin and Total Housing Units in Manhattan, 2000 census data at census block level	https://www1.nyc.gov/assets/planning/download/office/data-maps/nyc-population/census2000/sf1p10mn.xls	Every 10 years	No		No	This is US Census Bureau data and is available via American FactFinder. This is a onetime-created summary table and is not regularly maintained. With each decennial census release DCP produces summary tables of selected demographics relevant at that time and are not guaranteed to be regenerated with the next release of census data.
Department of City Planning (DCP)	Census 2000 - Total Population by Mutually Exclusive Race and Hispanic Origin and Total Housing Units (NYC Zip Codes)	Total Population by Mutually Exclusive Race and Hispanic Origin and Total Housing Units, 2000 census data at zip code level	https://www1.nyc.gov/assets/planning/download/office/data-maps/nyc-population/census2000/sf1p11.xls	Every 10 years	No		No	This is US Census Bureau data and is available via American FactFinder. This is a onetime-created summary table and is not regularly maintained. With each decennial census release DCP produces summary tables of selected demographics relevant at that time and are not guaranteed to be regenerated with the next release of census data.
Department of City Planning (DCP)	Census 2000 - Total Population by Mutually Exclusive Race and Hispanic Origin and Total Housing Units (QN Census Blocks)	Total Population by Mutually Exclusive Race and Hispanic Origin and Total Housing Units in Queens, 2000 census data at census block level	https://www1.nyc.gov/assets/planning/download/office/data-maps/nyc-population/census2000/sf1p10qn.xls	Every 10 years	No		No	This is US Census Bureau data and is available via American FactFinder. This is a onetime-created summary table and is not regularly maintained. With each decennial census release DCP produces summary tables of selected demographics relevant at that time and are not guaranteed to be regenerated with the next release of census data.
Department of City Planning (DCP)	Census 2000 - Total Population by Mutually Exclusive Race and Hispanic Origin and Total Housing Units (SI Census Blocks)	Total Population by Mutually Exclusive Race and Hispanic Origin and Total Housing Units in Staten Island, 2000 census data at census block level	https://www1.nyc.gov/assets/planning/download/office/data-maps/nyc-population/census2000/sf1p10si.xls	Every 10 years	No		No	This is US Census Bureau data and is available via American FactFinder. This is a onetime-created summary table and is not regularly maintained. With each decennial census release DCP produces summary tables of selected demographics relevant at that time and are not guaranteed to be regenerated with the next release of census data.
Department of City Planning (DCP)	Census 2000 - Total Population by Mutually Exclusive Race and Hispanic Origin, 2000 (BK Census Tract)	Total Population by Mutually Exclusive Race and Hispanic Origin in Brooklyn, 2000 census data at census tract level	https://www1.nyc.gov/assets/planning/download/office/data-maps/nyc-population/census2000/pl1dbk.xls	Every 10 years	No		No	This is US Census Bureau data and is available via American FactFinder. This is a onetime-created summary table and is not regularly maintained. With each decennial census release DCP produces summary tables of selected demographics relevant at that time and are not guaranteed to be regenerated with the next release of census data.
Department of City Planning (DCP)	Census 2000 - Total Population by Mutually Exclusive Race and Hispanic Origin, 2000 (BX Census Tract)	Total Population by Mutually Exclusive Race and Hispanic Origin in the Bronx, 2000 census data at census tract level	https://www1.nyc.gov/assets/planning/download/office/data-maps/nyc-population/census2000/pl1dbx.xls	Every 10 years	No		No	This is US Census Bureau data and is available via American FactFinder. This is a onetime-created summary table and is not regularly maintained. With each decennial census release DCP produces summary tables of selected demographics relevant at that time and are not guaranteed to be regenerated with the next release of census data.

Agency Name	Dataset Name	Dataset Description	URL on Agency Website	Update Frequency Agency Website	Already on Open Data?*	NYC Open Data URL	Scheduled for Publication?*	Public Statement (Required where data is not already available published on NYC Open Data and isn't being scheduled for publication)
Department of City Planning (DCP)	Census 2000 - Total Population by Mutually Exclusive Race and Hispanic Origin, 2000 (Community District)	Total Population by Mutually Exclusive Race and Hispanic Origin, 2000 census data at community district level	https://www1.nyc.gov/assets/planning/download/office/data-maps/nyc-population/census2000/plp101a.xls	Every 10 years	No		No	This is US Census Bureau data and is available via American FactFinder. This is a onetime-created summary table and is not regularly maintained. With each decennial census release DCP produces summary tables of selected demographics relevant at that time and are not guaranteed to be regenerated with the next release of census data.
Department of City Planning (DCP)	Census 2000 - Total Population by Mutually Exclusive Race and Hispanic Origin, 2000 (MN Census Tract)	Total Population by Mutually Exclusive Race and Hispanic Origin in Manhattan, 2000 census data at census tract level	https://www1.nyc.gov/assets/planning/download/office/data-maps/nyc-population/census2000/pl1dmn.xls	Every 10 years	No		No	This is US Census Bureau data and is available via American FactFinder. This is a onetime-created summary table and is not regularly maintained. With each decennial census release DCP produces summary tables of selected demographics relevant at that time and are not guaranteed to be regenerated with the next release of census data.
Department of City Planning (DCP)	Census 2000 - Total Population by Mutually Exclusive Race and Hispanic Origin, 2000 (QN Census Tract)	Total Population by Mutually Exclusive Race and Hispanic Origin in Queens, 2000 census data at census tract level	https://www1.nyc.gov/assets/planning/download/office/data-maps/nyc-population/census2000/pl1dqn.xls	Every 10 years	No		No	This is US Census Bureau data and is available via American FactFinder. This is a onetime-created summary table and is not regularly maintained. With each decennial census release DCP produces summary tables of selected demographics relevant at that time and are not guaranteed to be regenerated with the next release of census data.
Department of City Planning (DCP)	Census 2000 - Total Population by Mutually Exclusive Race and Hispanic Origin, 2000 (SI Census Tract)	Total Population by Mutually Exclusive Race and Hispanic Origin in Staten Island, 2000 census data at census tract level	https://www1.nyc.gov/assets/planning/download/office/data-maps/nyc-population/census2000/pl1dsi.xls	Every 10 years	No		No	This is US Census Bureau data and is available via American FactFinder. This is a onetime-created summary table and is not regularly maintained. With each decennial census release DCP produces summary tables of selected demographics relevant at that time and are not guaranteed to be regenerated with the next release of census data.
Department of City Planning (DCP)	Census 2000 - Total Population by Single Years of Age and Sex, 2000 (NYC Zip Codes)	Total Population by Single Years of Age and Sex, 2000 census data at NYC zip code level	https://www1.nyc.gov/assets/planning/download/office/data-maps/nyc-population/census2000/sf1p7a.xls	Every 10 years	No		No	This is US Census Bureau data and is available via American FactFinder. This is a onetime-created summary table and is not regularly maintained. With each decennial census release DCP produces summary tables of selected demographics relevant at that time and are not guaranteed to be regenerated with the next release of census data.
Department of City Planning (DCP)	Census 2000 - Total Population by Single Years of Age and Sex, 2000 (NYC/Borough)	Total Population by Single Years of Age and Sex, 2000 census data at city and Borough level	https://www1.nyc.gov/assets/planning/download/office/data-maps/nyc-population/census2000/sf1p6a6i.xls	Every 10 years	No		No	This is US Census Bureau data and is available via American FactFinder. This is a onetime-created summary table and is not regularly maintained. With each decennial census release DCP produces summary tables of selected demographics relevant at that time and are not guaranteed to be regenerated with the next release of census data.

Agency Name	Dataset Name	Dataset Description	URL on Agency Website	Update Frequency Agency Website	Already on Open Data?*	NYC Open Data URL	Scheduled for Publication?*	Public Statement (Required where data is not already available published on NYC Open Data and isn't being scheduled for publication)
Department of City Planning (DCP)	Census 2000 - Total White Nonhispanic Females by Age (Single Race), 2000 (Community Districts)	Total White Nonhispanics Female by Age, 2000 census data at community district level	https://www1.nyc.gov/assets/planning/download/office/data-maps/nyc-population/census2000/sf1p112a.xls	Every 10 years	No		No	This is US Census Bureau data and is available via American FactFinder. This is a onetime-created summary table and is not regularly maintained. With each decennial census release DCP produces summary tables of selected demographics relevant at that time and are not guaranteed to be regenerated with the next release of census data.
Department of City Planning (DCP)	Census 2000 - Total White Nonhispanic Males by Age (Single Race), 2000 (Community Districts)	Total White Nonhispanics Male by Age, 2000 census data at community district level	https://www1.nyc.gov/assets/planning/download/office/data-maps/nyc-population/census2000/sf1p112b.xls	Every 10 years	No		No	This is US Census Bureau data and is available via American FactFinder. This is a onetime-created summary table and is not regularly maintained. With each decennial census release DCP produces summary tables of selected demographics relevant at that time and are not guaranteed to be regenerated with the next release of census data.
Department of City Planning (DCP)	Census 2000 - Total White Nonhispanics by Age (Single Race), 2000 (Community Districts)	Total White Nonhispanics by Age, 2000 census data at community district level	https://www1.nyc.gov/assets/planning/download/office/data-maps/nyc-population/census2000/sf1p112.xls	Every 10 years	No		No	This is US Census Bureau data and is available via American FactFinder. This is a onetime-created summary table and is not regularly maintained. With each decennial census release DCP produces summary tables of selected demographics relevant at that time and are not guaranteed to be regenerated with the next release of census data.
Department of City Planning (DCP)	Census 2000 - White (Alone) Nonhispanic Population by Single Years of Age and Sex, 2000 (NYC Zip Codes)	White (Alone) Nonhispanic Population by Single Years of Age and Sex, 2000 census data at NYC zip code level	https://www1.nyc.gov/assets/planning/download/office/data-maps/nyc-population/census2000/sf1p7b.xls	Every 10 years	No		No	This is US Census Bureau data and is available via American FactFinder. This is a onetime-created summary table and is not regularly maintained. With each decennial census release DCP produces summary tables of selected demographics relevant at that time and are not guaranteed to be regenerated with the next release of census data.
Department of City Planning (DCP)	Census 2010 - Asian Population by Selected Subgroups, 2010 (Census Tract)	Total Asian Population by Selected Subgroups, 2010 census data at census tract level	https://www1.nyc.gov/assets/planning/download/office/planning-level/nyc-population/census2010/t_sf1_p9_ct.xlsx	Every 10 years	No		No	This is US Census Bureau data and is available via American FactFinder. This is a onetime-created summary table and is not regularly maintained. With each decennial census release DCP produces summary tables of selected demographics relevant at that time and are not guaranteed to be regenerated with the next release of census data.
Department of City Planning (DCP)	Census 2010 - Asian Population by Selected Subgroups, 2010 (Community District)	Total Asian Population by Selected Subgroups, 2010 census data at community district level	https://www1.nyc.gov/assets/planning/download/office/planning-level/nyc-population/census2010/t_sf1_p9_cd.xlsx	Every 10 years	No		No	This is US Census Bureau data and is available via American FactFinder. This is a onetime-created summary table and is not regularly maintained. With each decennial census release DCP produces summary tables of selected demographics relevant at that time and are not guaranteed to be regenerated with the next release of census data.

Agency Name	Dataset Name	Dataset Description	URL on Agency Website	Update Frequency Agency Website	Already on Open Data?*	NYC Open Data URL	Scheduled for Publication?*	Public Statement (Required where data is not already available published on NYC Open Data and isn't being scheduled for publication)
Department of City Planning (DCP)	Census 2010 - Asian Population by Selected Subgroups, 2010 (NTA)	Total Asian Population by Selected Subgroups, 2010 census data at NTA level	https://www1.nyc.gov/assets/planning/download/office/planning-level/nyc-population/census2010/t_sf1_p9_nta.xlsx	Every 10 years	No		No	This is US Census Bureau data and is available via American FactFinder. This is a onetime-created summary table and is not regularly maintained. With each decennial census release DCP produces summary tables of selected demographics relevant at that time and are not guaranteed to be regenerated with the next release of census data.
Department of City Planning (DCP)	Census 2010 - Asian Population by Selected Subgroups, 2010 (NYC/Borough)	Total Asian Population by Selected Subgroups, 2010 census data at city and borough level	https://www1.nyc.gov/assets/planning/download/office/planning-level/nyc-population/census2010/t_sf1_p9_nyc.xlsx	Every 10 years	No		No	This is US Census Bureau data and is available via American FactFinder. This is a onetime-created summary table and is not regularly maintained. With each decennial census release DCP produces summary tables of selected demographics relevant at that time and are not guaranteed to be regenerated with the next release of census data.
Department of City Planning (DCP)	Census 2010 - Demographic Profile 2000-2010 (Community District)	Demographic profile comparing 2000-2010 census data at community district level	https://www1.nyc.gov/assets/planning/download/office/planning-level/nyc-population/census2010/t_sf1_dp_cd.xlsx	Every 10 years	Yes	https://data.cityofnewyork.us/City-Government/Census-Demographics-at-the-NYC-Community-District-/5unr-w4sc	N/A	
Department of City Planning (DCP)	Census 2010 - Demographic Profile 2000-2010 (NYC/Boroughs)	Demographic profile comparing 2000-2010 census data at city and borough level	https://www1.nyc.gov/assets/planning/download/office/planning-level/nyc-population/census2010/t_sf1_dp_nyc_demo.xlsx	Every 10 years	No		Yes	Can make available but already available at US Census Bureau data available via American FactFinder
Department of City Planning (DCP)	Census 2010 - Demographic Profile 2010 (Cnl Dist)	Demographic profile of 2010 census data at city council district level	https://www1.nyc.gov/assets/planning/download/office/planning-level/nyc-population/census2010/council_district_profile_db.xlsx	Every 10 years	Yes	https://data.cityofnewyork.us/City-Government/Census-Demographics-at-the-NYC-City-Council-distri/ye4r-qmpm	N/A	
Department of City Planning (DCP)	Census 2010 - Demographic Profile 2010 (NYC/Boroughs)	Demographic profile of 2010 census data at city and borough level	https://www1.nyc.gov/assets/planning/download/office/planning-level/nyc-population/census2010/t_sf1_dp_nyc.xlsx	Every 10 years	No		Yes	Can make available but already available at US Census Bureau data available via American FactFinder
Department of City Planning (DCP)	Census 2010 - Hispanic Population by Selected Subgroups, 2010 (Census Tract)	Total Hispanic Population by Selected Subgroups, 2010 census data at census tract level	https://www1.nyc.gov/assets/planning/download/office/planning-level/nyc-population/census2010/t_sf1_p8_ct.xlsx	Every 10 years	No		No	This is US Census Bureau data and is available via American FactFinder. This is a onetime-created summary table and is not regularly maintained. With each decennial census release DCP produces summary tables of selected demographics relevant at that time and are not guaranteed to be regenerated with the next release of census data.
Department of City Planning (DCP)	Census 2010 - Hispanic Population by Selected Subgroups, 2010 (Community District)	Total Hispanic Population by Selected Subgroups, 2010 census data at community district level	https://www1.nyc.gov/assets/planning/download/office/planning-level/nyc-population/census2010/t_sf1_p8_cd.xlsx	Every 10 years	No		No	This is US Census Bureau data and is available via American FactFinder. This is a onetime-created summary table and is not regularly maintained. With each decennial census release DCP produces summary tables of selected demographics relevant at that time and are not guaranteed to be regenerated with the next release of census data.

Agency Name	Dataset Name	Dataset Description	URL on Agency Website	Update Frequency Agency Website	Already on Open Data?*	NYC Open Data URL	Scheduled for Publication?*	Public Statement (Required where data is not already available published on NYC Open Data and isn't being scheduled for publication)
Department of City Planning (DCP)	Census 2010 - Hispanic Population by Selected Subgroups, 2010 (NTA)	Total Hispanic Population by Selected Subgroups, 2010 census data at NTA level	https://www1.nyc.gov/assets/planning/download/office/planning-level/nyc-population/census2010/t_sf1_p8_nta.xlsx	Every 10 years	No		No	This is US Census Bureau data and is available via American FactFinder. This is a onetime-created summary table and is not regularly maintained. With each decennial census release DCP produces summary tables of selected demographics relevant at that time and are not guaranteed to be regenerated with the next release of census data.
Department of City Planning (DCP)	Census 2010 - Hispanic Population by Selected Subgroups, 2010 (NYC/Borough)	Total Hispanic Population by Selected Subgroups, 2010 census data at city and borough level	https://www1.nyc.gov/assets/planning/download/office/planning-level/nyc-population/census2010/t_sf1_p8_nyc.xlsx	Every 10 years	No		No	This is US Census Bureau data and is available via American FactFinder. This is a onetime-created summary table and is not regularly maintained. With each decennial census release DCP produces summary tables of selected demographics relevant at that time and are not guaranteed to be regenerated with the next release of census data.
Department of City Planning (DCP)	Census 2010 - Nonhispanics of Two or More Races by Selected Racial Combinations, 2010 (Census Tract)	Total population of Nonhispanics of Two or More Races by Selected Racial Combinations, 2010 census data at census tract level	https://www1.nyc.gov/assets/planning/download/office/planning-level/nyc-population/census2010/t_pl_p4_ct.xlsx	Every 10 years	No		No	This is US Census Bureau data and is available via American FactFinder. This is a onetime-created summary table and is not regularly maintained. With each decennial census release DCP produces summary tables of selected demographics relevant at that time and are not guaranteed to be regenerated with the next release of census data.
Department of City Planning (DCP)	Census 2010 - Nonhispanics of Two or More Races by Selected Racial Combinations, 2010 (NTA)	Total population of Nonhispanics of Two or More Races by Selected Racial Combinations, 2010 census data at NTA level	https://www1.nyc.gov/assets/planning/download/office/planning-level/nyc-population/census2010/t_pl_p4_nta.xlsx	Every 10 years	No		No	This is US Census Bureau data and is available via American FactFinder. This is a onetime-created summary table and is not regularly maintained. With each decennial census release DCP produces summary tables of selected demographics relevant at that time and are not guaranteed to be regenerated with the next release of census data.
Department of City Planning (DCP)	Census 2010 - Nonhispanics of Two or More Races by Selected Racial Combinations, 2010 (NYC/Borough)	Total population of Nonhispanics of Two or More Races by Selected Racial Combinations, 2010 census data at city and borough level	https://www1.nyc.gov/assets/planning/download/office/planning-level/nyc-population/census2010/t_pl_p4_nyc.xlsx	Every 10 years	No		No	This is US Census Bureau data and is available via American FactFinder. This is a onetime-created summary table and is not regularly maintained. With each decennial census release DCP produces summary tables of selected demographics relevant at that time and are not guaranteed to be regenerated with the next release of census data.
Department of City Planning (DCP)	Census 2010 - Persons in Group Quarters by Type, 2010 (Census Tract)	Total number of Persons in Group Quarters by Type, 2010 census data at census tract level	https://www1.nyc.gov/assets/planning/download/office/planning-level/nyc-population/census2010/t_gq_p1_ct.xlsx	Every 10 years	No		No	This is US Census Bureau data and is available via American FactFinder. This is a onetime-created summary table and is not regularly maintained. With each decennial census release DCP produces summary tables of selected demographics relevant at that time and are not guaranteed to be regenerated with the next release of census data.

Agency Name	Dataset Name	Dataset Description	URL on Agency Website	Update Frequency Agency Website	Already on Open Data?*	NYC Open Data URL	Scheduled for Publication?*	Public Statement (Required where data is not already available published on NYC Open Data and isn't being scheduled for publication)
Department of City Planning (DCP)	Census 2010 - Persons in Group Quarters by Type, 2010 (NYC/ Borough)	Total number of Persons in Group Quarters by Type, 2010 census data at city and borough level	https://www1.nyc.gov/assets/planning/download/office/planning-level/nyc-population/census2010/t_gq_p1_nyc.xlsx	Every 10 years	No		No	This is US Census Bureau data and is available via American FactFinder. This is a onetime-created summary table and is not regularly maintained. With each decennial census release DCP produces summary tables of selected demographics relevant at that time and are not guaranteed to be regenerated with the next release of census data.
Department of City Planning (DCP)	Census 2010 - Race/Hispanic Groups by Selected Age Groups and Sex, 2010 (Community District)	Total population of Race/Hispanic Groups by Selected Age Groups and Sex, 2010 census data at community district level	https://www1.nyc.gov/assets/planning/download/office/planning-level/nyc-population/census2010/pop_race_agegrps_sex2010_cd.xlsx	Every 10 years	No		No	This is US Census Bureau data and is available via American FactFinder. This is a onetime-created summary table and is not regularly maintained. With each decennial census release DCP produces summary tables of selected demographics relevant at that time and are not guaranteed to be regenerated with the next release of census data.
Department of City Planning (DCP)	Census 2010 - Race/Hispanic Groups by Selected Age Groups and Sex, 2010 (NYC/ Borough)	Total population of Race/Hispanic Groups by Selected Age Groups and Sex, 2010 census data at city and borough level	https://www1.nyc.gov/assets/planning/download/office/planning-level/nyc-population/census2010/t_sf1_p10_nyc.xlsx	Every 10 years	No		No	This is US Census Bureau data and is available via American FactFinder. This is a onetime-created summary table and is not regularly maintained. With each decennial census release DCP produces summary tables of selected demographics relevant at that time and are not guaranteed to be regenerated with the next release of census data.
Department of City Planning (DCP)	Census 2010 - Race/Hispanic Groups by Single Years of Age and Sex, 2010 (Census Tract)	Total population of Race/Hispanic Groups by Single Years of Age and Sex, 2010 census data at census tract level	https://www1.nyc.gov/assets/planning/download/office/planning-level/nyc-population/census2010/t_sf1_p6_zip.xlsx	Every 10 years	No		No	This is US Census Bureau data and is available via American FactFinder. This is a onetime-created summary table and is not regularly maintained. With each decennial census release DCP produces summary tables of selected demographics relevant at that time and are not guaranteed to be regenerated with the next release of census data.
Department of City Planning (DCP)	Census 2010 - Race/Hispanic Groups by Single Years of Age and Sex, 2010 (Community District)	Total population of Race/Hispanic Groups by Single Years of Age and Sex, 2010 census data at community district level	https://www1.nyc.gov/assets/planning/download/office/planning-level/nyc-population/census2010/poprace_singage_sex2010_cd.xlsx	Every 10 years	No		No	This is US Census Bureau data and is available via American FactFinder. This is a onetime-created summary table and is not regularly maintained. With each decennial census release DCP produces summary tables of selected demographics relevant at that time and are not guaranteed to be regenerated with the next release of census data.
Department of City Planning (DCP)	Census 2010 - Race/Hispanic Groups by Single Years of Age and Sex, 2010 (NYC/ Borough)	Total population of Race/Hispanic Groups by Single Years of Age and Sex, 2010 census data at city and borough level	https://www1.nyc.gov/assets/planning/download/office/planning-level/nyc-population/census2010/t_sf1_p6_p6h_nyc.xlsx	Every 10 years	No		No	This is US Census Bureau data and is available via American FactFinder. This is a onetime-created summary table and is not regularly maintained. With each decennial census release DCP produces summary tables of selected demographics relevant at that time and are not guaranteed to be regenerated with the next release of census data.

Agency Name	Dataset Name	Dataset Description	URL on Agency Website	Update Frequency Agency Website	Already on Open Data?*	NYC Open Data URL	Scheduled for Publication?*	Public Statement (Required where data is not already available published on NYC Open Data and isn't being scheduled for publication)
Department of City Planning (DCP)	Census 2010 - Total Households by Household and Family Type, 2010 (Census Tract)	Total Households by Household and Family Type, 2010 census data at census tract level	https://www1.nyc.gov/assets/planning/download/office/planning-level/nyc-population/census2010/t_sf1_p5_ct.xlsx	Every 10 years	No		No	This is US Census Bureau data and is available via American FactFinder. This is a onetime-created summary table and is not regularly maintained. With each decennial census release DCP produces summary tables of selected demographics relevant at that time and are not guaranteed to be regenerated with the next release of census data.
Department of City Planning (DCP)	Census 2010 - Total Households by Household and Family Type, 2010 (NTA)	Total Households by Household and Family Type, 2010 census data at NTA level	https://www1.nyc.gov/assets/planning/download/office/planning-level/nyc-population/census2010/t_sf1_p5_nta.xlsx	Every 10 years	No		No	This is US Census Bureau data and is available via American FactFinder. This is a onetime-created summary table and is not regularly maintained. With each decennial census release DCP produces summary tables of selected demographics relevant at that time and are not guaranteed to be regenerated with the next release of census data.
Department of City Planning (DCP)	Census 2010 - Total Households by Household and Family Type, 2010 (NYC/Borough)	Total Households by Household and Family Type, 2010 census data at city and borough level	https://www1.nyc.gov/assets/planning/download/office/planning-level/nyc-population/census2010/t_sf1_p5_nyc.xlsx	Every 10 years	No		No	This is US Census Bureau data and is available via American FactFinder. This is a onetime-created summary table and is not regularly maintained. With each decennial census release DCP produces summary tables of selected demographics relevant at that time and are not guaranteed to be regenerated with the next release of census data.
Department of City Planning (DCP)	Census 2010 - Total Housing Units by Occupancy Status and Tenure, 2010 (Census Tract)	Total Housing Units by Occupancy Status and Tenure, 2010 census data at census tract level	https://www1.nyc.gov/assets/planning/download/office/planning-level/nyc-population/census2010/t_sf1_h1_ct.xlsx	Every 10 years	No		No	This is US Census Bureau data and is available via American FactFinder. This is a onetime-created summary table and is not regularly maintained. With each decennial census release DCP produces summary tables of selected demographics relevant at that time and are not guaranteed to be regenerated with the next release of census data.
Department of City Planning (DCP)	Census 2010 - Total Housing Units by Occupancy Status and Tenure, 2010 (NTA)	Total Housing Units by Occupancy Status and Tenure, 2010 census data at NTA level	https://www1.nyc.gov/assets/planning/download/office/planning-level/nyc-population/census2010/t_sf1_h1_nta.xlsx	Every 10 years	No		No	This is US Census Bureau data and is available via American FactFinder. This is a onetime-created summary table and is not regularly maintained. With each decennial census release DCP produces summary tables of selected demographics relevant at that time and are not guaranteed to be regenerated with the next release of census data.
Department of City Planning (DCP)	Census 2010 - Total Housing Units by Occupancy Status and Tenure, 2010 (NYC/Borough)	Total Housing Units by Occupancy Status and Tenure, 2010 census data at city and borough level	https://www1.nyc.gov/assets/planning/download/office/planning-level/nyc-population/census2010/t_sf1_h1_nyc.xlsx	Every 10 years	No		No	This is US Census Bureau data and is available via American FactFinder. This is a onetime-created summary table and is not regularly maintained. With each decennial census release DCP produces summary tables of selected demographics relevant at that time and are not guaranteed to be regenerated with the next release of census data.

Agency Name	Dataset Name	Dataset Description	URL on Agency Website	Update Frequency Agency Website	Already on Open Data?*	NYC Open Data URL	Scheduled for Publication?*	Public Statement (Required where data is not already available published on NYC Open Data and isn't being scheduled for publication)
Department of City Planning (DCP)	Census 2010 - Total Housing Units by Vacancy Status, 2000-2010 (Census Block)	Total Housing Units by Vacancy Status, comparing 2000-2010 census data at census block level	https://www1.nyc.gov/assets/planning/download/office/planning-level/nyc-population/census2010/tohousing_vacant_2000-2010ct.xlsx	Every 10 years	No		No	This is US Census Bureau data and is available via American FactFinder. This is a onetime-created summary table and is not regularly maintained. With each decennial census release DCP produces summary tables of selected demographics relevant at that time and are not guaranteed to be regenerated with the next release of census data.
Department of City Planning (DCP)	Census 2010 - Total Housing Units by Vacancy Status, 2000-2010 (NTA)	Total Housing Units by Vacancy Status, comparing 2000-2010 census data at NTA level	https://www1.nyc.gov/assets/planning/download/office/planning-level/nyc-population/census2010/tohousing_vacant_2000-2010nta.xlsx	Every 10 years	No		No	This is US Census Bureau data and is available via American FactFinder. This is a onetime-created summary table and is not regularly maintained. With each decennial census release DCP produces summary tables of selected demographics relevant at that time and are not guaranteed to be regenerated with the next release of census data.
Department of City Planning (DCP)	Census 2010 - Total Housing Units by Vacancy Status, 2000-2010 (NYC/Borough)	Total Housing Units by Vacancy Status, comparing 2000-2010 census data at city and borough level	https://www1.nyc.gov/assets/planning/download/office/planning-level/nyc-population/census2010/tohousing_vacant_2000-2010nyc.xlsx	Every 10 years	No		No	This is US Census Bureau data and is available via American FactFinder. This is a onetime-created summary table and is not regularly maintained. With each decennial census release DCP produces summary tables of selected demographics relevant at that time and are not guaranteed to be regenerated with the next release of census data.
Department of City Planning (DCP)	Census 2010 - Total Housing Units by Vacancy Status, 2010 (Census Block)	Total Housing Units by Vacancy Status, 2010 census data at census block level	https://www1.nyc.gov/assets/planning/download/office/planning-level/nyc-population/census2010/tohousing_vacant_2010_cb.xlsx	Every 10 years	No		No	This is US Census Bureau data and is available via American FactFinder. This is a onetime-created summary table and is not regularly maintained. With each decennial census release DCP produces summary tables of selected demographics relevant at that time and are not guaranteed to be regenerated with the next release of census data.
Department of City Planning (DCP)	Census 2010 - Total Housing Units by Vacancy Status, 2010 (Census Tract)	Total Housing Units by Vacancy Status, 2010 census data at census tract level	https://www1.nyc.gov/assets/planning/download/office/planning-level/nyc-population/census2010/tohousing_vacant_2010ct.xlsx	Every 10 years	No		No	This is US Census Bureau data and is available via American FactFinder. This is a onetime-created summary table and is not regularly maintained. With each decennial census release DCP produces summary tables of selected demographics relevant at that time and are not guaranteed to be regenerated with the next release of census data.
Department of City Planning (DCP)	Census 2010 - Total Housing Units by Vacancy Status, 2010 (NYC/Borough)	Total Housing Units by Vacancy Status, 2010 census data at city and borough level	https://www1.nyc.gov/assets/planning/download/office/planning-level/nyc-population/census2010/tohousing_vacant_2010nyc.xlsx	Every 10 years	No		No	This is US Census Bureau data and is available via American FactFinder. This is a onetime-created summary table and is not regularly maintained. With each decennial census release DCP produces summary tables of selected demographics relevant at that time and are not guaranteed to be regenerated with the next release of census data.

Agency Name	Dataset Name	Dataset Description	URL on Agency Website	Update Frequency Agency Website	Already on Open Data?*	NYC Open Data URL	Scheduled for Publication?*	Public Statement (Required where data is not already available published on NYC Open Data and isn't being scheduled for publication)
Department of City Planning (DCP)	Census 2010 - Total Housing Units, 1990-2010 (NTA)	Total Housing Units, comparing 1990-2010 census data at NTA level	https://www1.nyc.gov/assets/planning/download/office/planning-level/nyc-population/census2010/total_hu_1990-2010cd.xlsx	Every 10 years	No		No	This is US Census Bureau data and is available via American FactFinder. This is a onetime-created summary table and is not regularly maintained. With each decennial census release DCP produces summary tables of selected demographics relevant at that time and are not guaranteed to be regenerated with the next release of census data.
Department of City Planning (DCP)	Census 2010 - Total Occupied Housing Units by Household Size, 2010 (Census Tract)	Total Occupied Housing Units by Household Size, 2010 census data at census tract level	https://www1.nyc.gov/assets/planning/download/office/planning-level/nyc-population/census2010/t_sf1_h2_ct.xlsx	Every 10 years	No		No	This is US Census Bureau data and is available via American FactFinder. This is a onetime-created summary table and is not regularly maintained. With each decennial census release DCP produces summary tables of selected demographics relevant at that time and are not guaranteed to be regenerated with the next release of census data.
Department of City Planning (DCP)	Census 2010 - Total Occupied Housing Units by Household Size, 2010 (NTA)	Total Occupied Housing Units by Household Size, 2010 census data at NTA level	https://www1.nyc.gov/assets/planning/download/office/planning-level/nyc-population/census2010/t_sf1_h2_nta.xlsx	Every 10 years	No		No	This is US Census Bureau data and is available via American FactFinder. This is a onetime-created summary table and is not regularly maintained. With each decennial census release DCP produces summary tables of selected demographics relevant at that time and are not guaranteed to be regenerated with the next release of census data.
Department of City Planning (DCP)	Census 2010 - Total Occupied Housing Units by Household Size, 2010 (NYC/Borough)	Total Occupied Housing Units by Household Size, 2010 census data at city and borough level	https://www1.nyc.gov/assets/planning/download/office/planning-level/nyc-population/census2010/t_sf1_h2_nyc.xlsx	Every 10 years	No		No	This is US Census Bureau data and is available via American FactFinder. This is a onetime-created summary table and is not regularly maintained. With each decennial census release DCP produces summary tables of selected demographics relevant at that time and are not guaranteed to be regenerated with the next release of census data.
Department of City Planning (DCP)	Census 2010 - Total Occupied Housing Units by Tenure and Age of Householder, 2010 (Census Tract)	Total Occupied Housing Units by Tenure and Age of Householder, 2010 census data at census tract level	https://www1.nyc.gov/assets/planning/download/office/planning-level/nyc-population/census2010/t_sf1_h3_ct.xlsx	Every 10 years	No		No	This is US Census Bureau data and is available via American FactFinder. This is a onetime-created summary table and is not regularly maintained. With each decennial census release DCP produces summary tables of selected demographics relevant at that time and are not guaranteed to be regenerated with the next release of census data.
Department of City Planning (DCP)	Census 2010 - Total Occupied Housing Units by Tenure and Age of Householder, 2010 (NTA)	Total Occupied Housing Units by Tenure and Age of Householder, 2010 census data at NTA level	https://www1.nyc.gov/assets/planning/download/office/planning-level/nyc-population/census2010/t_sf1_h3_nta.xlsx	Every 10 years	No		No	This is US Census Bureau data and is available via American FactFinder. This is a onetime-created summary table and is not regularly maintained. With each decennial census release DCP produces summary tables of selected demographics relevant at that time and are not guaranteed to be regenerated with the next release of census data.

Agency Name	Dataset Name	Dataset Description	URL on Agency Website	Update Frequency Agency Website	Already on Open Data?*	NYC Open Data URL	Scheduled for Publication?*	Public Statement (Required where data is not already available published on NYC Open Data and isn't being scheduled for publication)
Department of City Planning (DCP)	Census 2010 - Total Occupied Housing Units by Tenure and Age of Householder, 2010 (NYC/Borough)	Total Occupied Housing Units by Tenure and Age of Householder, 2010 census data at city and borough level	https://www1.nyc.gov/assets/planning/download/office/planning-level/nyc-population/census2010/t_sf1_h3_nyc.xlsx	Every 10 years	No		No	This is US Census Bureau data and is available via American FactFinder. This is a onetime-created summary table and is not regularly maintained. With each decennial census release DCP produces summary tables of selected demographics relevant at that time and are not guaranteed to be regenerated with the next release of census data.
Department of City Planning (DCP)	Census 2010 - Total Population 21 Years and Under by Sex by Selected Age Groups, 2010 (Census Tract)	Total population 21 Years and Under by Sex by Selected Age Groups, 2010 census data at census tract level	https://www1.nyc.gov/assets/planning/download/office/planning-level/nyc-population/census2010/pop_under21_5yrgrps_sex_ct.xlsx	Every 10 years	No		No	This is US Census Bureau data and is available via American FactFinder. This is a onetime-created summary table and is not regularly maintained. With each decennial census release DCP produces summary tables of selected demographics relevant at that time and are not guaranteed to be regenerated with the next release of census data.
Department of City Planning (DCP)	Census 2010 - Total Population 21 Years and Under by Sex by Selected Age Groups, 2010 (NTA)	Total population 21 Years and Under by Sex by Selected Age Groups, 2010 census data at NTA level	https://www1.nyc.gov/assets/planning/download/office/planning-level/nyc-population/census2010/pop_under21_5yrgrps_sex_nta.xlsx	Every 10 years	No		No	This is US Census Bureau data and is available via American FactFinder. This is a onetime-created summary table and is not regularly maintained. With each decennial census release DCP produces summary tables of selected demographics relevant at that time and are not guaranteed to be regenerated with the next release of census data.
Department of City Planning (DCP)	Census 2010 - Total Population 21 Years and Under by Sex by Selected Age Groups, 2010 (NYC/Borough)	Total population 21 Years and Under by Sex by Selected Age Groups, 2010 census data at city and borough level	https://www1.nyc.gov/assets/planning/download/office/planning-level/nyc-population/census2010/pop_under21_5yrgrps_sex_nyc.xlsx	Every 10 years	No		No	This is US Census Bureau data and is available via American FactFinder. This is a onetime-created summary table and is not regularly maintained. With each decennial census release DCP produces summary tables of selected demographics relevant at that time and are not guaranteed to be regenerated with the next release of census data.
Department of City Planning (DCP)	Census 2010 - Total Population 60 Years and Over by Sex by Selected Age Groups, 2010 (Census Tract)	Total population 60 Years and Over by Sex by Selected Age Groups, 2010 census data at census tract level	https://www1.nyc.gov/assets/planning/download/office/planning-level/nyc-population/census2010/pop_over60_5yrgrps_sex_ct.xlsx	Every 10 years	No		No	This is US Census Bureau data and is available via American FactFinder. This is a onetime-created summary table and is not regularly maintained. With each decennial census release DCP produces summary tables of selected demographics relevant at that time and are not guaranteed to be regenerated with the next release of census data.
Department of City Planning (DCP)	Census 2010 - Total Population 60 Years and Over by Sex by Selected Age Groups, 2010 (NTA)	Total population 60 Years and Over by Sex by Selected Age Groups, 2010 census data at NTA level	https://www1.nyc.gov/assets/planning/download/office/planning-level/nyc-population/census2010/pop_over60_5yrgrps_sex_nta.xlsx	Every 10 years	No		No	This is US Census Bureau data and is available via American FactFinder. This is a onetime-created summary table and is not regularly maintained. With each decennial census release DCP produces summary tables of selected demographics relevant at that time and are not guaranteed to be regenerated with the next release of census data.

Agency Name	Dataset Name	Dataset Description	URL on Agency Website	Update Frequency Agency Website	Already on Open Data?*	NYC Open Data URL	Scheduled for Publication?*	Public Statement (Required where data is not already available published on NYC Open Data and isn't being scheduled for publication)
Department of City Planning (DCP)	Census 2010 - Total Population 60 Years and Over by Sex by Selected Age Groups, 2010 (NYC/Borough)	Total population 60 Years and Over by Sex by Selected Age Groups, 2010 census data at city and borough level	https://www1.nyc.gov/assets/planning/download/office/planning-level/nyc-population/census2010/pop_over60_5yrgrps_sex_nyc.xlsx	Every 10 years	No		No	This is US Census Bureau data and is available via American FactFinder. This is a onetime-created summary table and is not regularly maintained. With each decennial census release DCP produces summary tables of selected demographics relevant at that time and are not guaranteed to be regenerated with the next release of census data.
Department of City Planning (DCP)	Census 2010 - Total Population and Persons per Acre, 2000-2010 (Census Tract)	Total population per square acre comparing 2000-2010 census data at census tract level	https://www1.nyc.gov/assets/planning/download/office/planning-level/nyc-population/census2010/t_pl_p5_ct.xlsx	Every 10 years	No		No	This is US Census Bureau data and is available via American FactFinder. This is a onetime-created summary table and is not regularly maintained. With each decennial census release DCP produces summary tables of selected demographics relevant at that time and are not guaranteed to be regenerated with the next release of census data.
Department of City Planning (DCP)	Census 2010 - Total Population and Persons per Acre, 2000-2010 (NTA)	Total population per square acre comparing 2000-2010 census data at NTA level	https://www1.nyc.gov/assets/planning/download/office/planning-level/nyc-population/census2010/t_pl_p5_nta.xlsx	Every 10 years	No		No	This is US Census Bureau data and is available via American FactFinder. This is a onetime-created summary table and is not regularly maintained. With each decennial census release DCP produces summary tables of selected demographics relevant at that time and are not guaranteed to be regenerated with the next release of census data.
Department of City Planning (DCP)	Census 2010 - Total Population and Persons per Acre, 2000-2010 (NYC/Borough)	Total population per square acre comparing 2000-2010 census data at city and borough level	https://www1.nyc.gov/assets/planning/download/office/planning-level/nyc-population/census2010/t_pl_p5_nyc.xlsx	Every 10 years	No		No	This is US Census Bureau data and is available via American FactFinder. This is a onetime-created summary table and is not regularly maintained. With each decennial census release DCP produces summary tables of selected demographics relevant at that time and are not guaranteed to be regenerated with the next release of census data.
Department of City Planning (DCP)	Census 2010 - Total Population by Household Relationship and Group Quarters, 2010 (Census Tract)	Total Population by Household Relationship and Group Quarters, 2010 census data at census tract level	https://www1.nyc.gov/assets/planning/download/office/planning-level/nyc-population/census2010/t_sf1_p4_ct.xlsx	Every 10 years	No		No	This is US Census Bureau data and is available via American FactFinder. This is a onetime-created summary table and is not regularly maintained. With each decennial census release DCP produces summary tables of selected demographics relevant at that time and are not guaranteed to be regenerated with the next release of census data.
Department of City Planning (DCP)	Census 2010 - Total Population by Household Relationship and Group Quarters, 2010 (NTA)	Total Population by Household Relationship and Group Quarters, 2010 census data at NTA level	https://www1.nyc.gov/assets/planning/download/office/planning-level/nyc-population/census2010/t_sf1_p4_nta.xlsx	Every 10 years	No		No	This is US Census Bureau data and is available via American FactFinder. This is a onetime-created summary table and is not regularly maintained. With each decennial census release DCP produces summary tables of selected demographics relevant at that time and are not guaranteed to be regenerated with the next release of census data.

Agency Name	Dataset Name	Dataset Description	URL on Agency Website	Update Frequency Agency Website	Already on Open Data?*	NYC Open Data URL	Scheduled for Publication?*	Public Statement (Required where data is not already available published on NYC Open Data and isn't being scheduled for publication)
Department of City Planning (DCP)	Census 2010 - Total Population by Household Relationship and Group Quarters, 2010 (NYC/Borough)	Total Population by Household Relationship and Group Quarters, 2010 census data at city and borough level	https://www1.nyc.gov/assets/planning/download/office/planning-level/nyc-population/census2010/t_sf1_p4_nyc.xlsx	Every 10 years	No		No	This is US Census Bureau data and is available via American FactFinder. This is a onetime-created summary table and is not regularly maintained. With each decennial census release DCP produces summary tables of selected demographics relevant at that time and are not guaranteed to be regenerated with the next release of census data.
Department of City Planning (DCP)	Census 2010 - Total Population by Selected Age Group and Sex, 2010 (Community District)	Total population by Selected Age Group and sex for 2010 census data at community district level	https://www1.nyc.gov/assets/planning/download/office/planning-level/nyc-population/census2010/pop_race_agegrps_sex2010_cd.xlsx	Every 10 years	No		No	This is US Census Bureau data and is available via American FactFinder. This is a onetime-created summary table and is not regularly maintained. With each decennial census release DCP produces summary tables of selected demographics relevant at that time and are not guaranteed to be regenerated with the next release of census data.
Department of City Planning (DCP)	Census 2010 - Total Population by Selected Age Group and Sex, 2010 (NYC/Borough)	Total population by Selected Age Group and sex for 2010 census data at city and borough level	https://www1.nyc.gov/assets/planning/download/office/planning-level/nyc-population/census2010/t_sf1_p10_nyc.xlsx	Every 10 years	No		No	This is US Census Bureau data and is available via American FactFinder. This is a onetime-created summary table and is not regularly maintained. With each decennial census release DCP produces summary tables of selected demographics relevant at that time and are not guaranteed to be regenerated with the next release of census data.
Department of City Planning (DCP)	Census 2010 - Total Population by Sex by 5 Year Age Groups, 2010 (Census Tract)	Total population by Sex by 5 Year Age Groups, 2010 census data at census tract level	https://www1.nyc.gov/assets/planning/download/office/planning-level/nyc-population/census2010/totpop_5yrgrps_sex_ct.xlsx	Every 10 years	No		No	This is US Census Bureau data and is available via American FactFinder. This is a onetime-created summary table and is not regularly maintained. With each decennial census release DCP produces summary tables of selected demographics relevant at that time and are not guaranteed to be regenerated with the next release of census data.
Department of City Planning (DCP)	Census 2010 - Total Population by Sex by 5 Year Age Groups, 2010 (NTA)	Total population by Sex by 5 Year Age Groups, 2010 census data at NTA level	https://www1.nyc.gov/assets/planning/download/office/planning-level/nyc-population/census2010/totpop_5yrgrps_sex_nta.xlsx	Every 10 years	No		No	This is US Census Bureau data and is available via American FactFinder. This is a onetime-created summary table and is not regularly maintained. With each decennial census release DCP produces summary tables of selected demographics relevant at that time and are not guaranteed to be regenerated with the next release of census data.
Department of City Planning (DCP)	Census 2010 - Total Population by Sex by 5 Year Age Groups, 2010 (NYC/Borough)	Total population by Sex by 5 Year Age Groups, 2010 census data at city and borough level	https://www1.nyc.gov/assets/planning/download/office/planning-level/nyc-population/census2010/totpop_5yrgrps_sex_nyc.xlsx	Every 10 years	No		No	This is US Census Bureau data and is available via American FactFinder. This is a onetime-created summary table and is not regularly maintained. With each decennial census release DCP produces summary tables of selected demographics relevant at that time and are not guaranteed to be regenerated with the next release of census data.

Agency Name	Dataset Name	Dataset Description	URL on Agency Website	Update Frequency Agency Website	Already on Open Data?*	NYC Open Data URL	Scheduled for Publication?*	Public Statement (Required where data is not already available published on NYC Open Data and isn't being scheduled for publication)
Department of City Planning (DCP)	Census 2010 - Total Population by Single Years of Age and Sex, 2010 (Community District)	Total population by single year age and sex for 2010 census data at community district level	https://www1.nyc.gov/assets/planning/download/office/planning-level/nyc-population/census2010/totpop_singage_sex2010_cd.xlsx	Every 10 years	No		No	This is US Census Bureau data and is available via American FactFinder. This is a onetime-created summary table and is not regularly maintained. With each decennial census release DCP produces summary tables of selected demographics relevant at that time and are not guaranteed to be regenerated with the next release of census data.
Department of City Planning (DCP)	Census 2010 - Total Population by Single Years of Age and Sex, 2010 (NYC/Borough)	Total population by single year age and sex for 2010 census data at city and borough level	https://www1.nyc.gov/assets/planning/download/office/planning-level/nyc-population/census2010/totpop_singage_sex2010_boro.xlsx	Every 10 years	No		No	This is US Census Bureau data and is available via American FactFinder. This is a onetime-created summary table and is not regularly maintained. With each decennial census release DCP produces summary tables of selected demographics relevant at that time and are not guaranteed to be regenerated with the next release of census data.
Department of City Planning (DCP)	Census 2010 - Total Population by Single Years of Age and Sex, 2010 (Zip Code Tabulation Area)	Total population by single year age and sex for 2010 census data at zip code tabulation area level	https://www1.nyc.gov/assets/planning/download/office/planning-level/nyc-population/census2010/totpop_singage_sex2010_zip.xlsx	Every 10 years	No		No	This is US Census Bureau data and is available via American FactFinder. This is a onetime-created summary table and is not regularly maintained. With each decennial census release DCP produces summary tables of selected demographics relevant at that time and are not guaranteed to be regenerated with the next release of census data.
Department of City Planning (DCP)	Census 2010 - Total Population, 1970-2010 (Community District)	Total population comparing 1970-2010 census data at community district level	https://www1.nyc.gov/assets/planning/download/office/planning-level/nyc-population/census2010/t_pl_p1_cd.xlsx	Every 10 years	No		No	This is US Census Bureau data and is available via American FactFinder. This is a onetime-created summary table and is not regularly maintained. With each decennial census release DCP produces summary tables of selected demographics relevant at that time and are not guaranteed to be regenerated with the next release of census data.
Department of City Planning (DCP)	Census 2010 - Total Population, 1990-2010 (NYC Metro Region)	Total population comparing 1990-2010 census data at NYC Metro Region level	https://www1.nyc.gov/assets/planning/download/office/planning-level/nyc-population/census2010/t_pl_p6_rgn.xlsx	Every 10 years	No		No	This is US Census Bureau data and is available via American FactFinder. This is a onetime-created summary table and is not regularly maintained. With each decennial census release DCP produces summary tables of selected demographics relevant at that time and are not guaranteed to be regenerated with the next release of census data.
Department of City Planning (DCP)	Census 2010 - Total Population, Under 18, and 18+ by Race/Hispanic Origin, (Census Block)	Total population, Under 18, and 18+ by Race/Hispanic Origin, 2010 census data at census block level	https://www1.nyc.gov/assets/planning/download/office/planning-level/nyc-population/census2010/pop_race2010_cb.xlsx	Every 10 years	No		No	This is US Census Bureau data and is available via American FactFinder. This is a onetime-created summary table and is not regularly maintained. With each decennial census release DCP produces summary tables of selected demographics relevant at that time and are not guaranteed to be regenerated with the next release of census data.

Agency Name	Dataset Name	Dataset Description	URL on Agency Website	Update Frequency Agency Website	Already on Open Data?*	NYC Open Data URL	Scheduled for Publication?*	Public Statement (Required where data is not already available published on NYC Open Data and isn't being scheduled for publication)
Department of City Planning (DCP)	Census 2010 - Total Population, Under 18, and 18+ by Race/Hispanic Origin, (Census Tract)	Total population, Under 18, and 18+ by Race/Hispanic Origin, 2010 census data at census tract level	https://www1.nyc.gov/assets/planning/download/office/planning-level/nyc-population/census2010/pop_race2010_ct.xlsx	Every 10 years	No		No	This is US Census Bureau data and is available via American FactFinder. This is a onetime-created summary table and is not regularly maintained. With each decennial census release DCP produces summary tables of selected demographics relevant at that time and are not guaranteed to be regenerated with the next release of census data.
Department of City Planning (DCP)	Census 2010 - Total Population, Under 18, and 18+ by Race/Hispanic Origin, 1990-2010 (Community District)	Total population, Under 18, and 18+ by Race/Hispanic Origin comparing 1990-2010 census data at community district level	https://www1.nyc.gov/assets/planning/download/office/planning-level/nyc-population/census2010/pop_race1990-2010_cd.xlsx	Every 10 years	No		No	This is US Census Bureau data and is available via American FactFinder. This is a onetime-created summary table and is not regularly maintained. With each decennial census release DCP produces summary tables of selected demographics relevant at that time and are not guaranteed to be regenerated with the next release of census data.
Department of City Planning (DCP)	Census 2010 - Total Population, Under 18, and 18+ by Race/Hispanic Origin, 1990-2010 (NYC/Borough)	Total population, Under 18, and 18+ by Race/Hispanic Origin comparing 1990-2010 census data at city and borough level	https://www1.nyc.gov/assets/planning/download/office/planning-level/nyc-population/census2010/pop_race1990-2010_nyc.xlsx	Every 10 years	No		No	This is US Census Bureau data and is available via American FactFinder. This is a onetime-created summary table and is not regularly maintained. With each decennial census release DCP produces summary tables of selected demographics relevant at that time and are not guaranteed to be regenerated with the next release of census data.
Department of City Planning (DCP)	Census 2010 - Total Population, Under 18, and 18+ by Race/Hispanic Origin, 2010 (Community District)	Total population, Under 18, and 18+ by Race/Hispanic Origin, 2010 census data at community district level	https://www1.nyc.gov/assets/planning/download/office/planning-level/nyc-population/census2010/pop_race2010_cd.xlsx	Every 10 years	No		No	This is US Census Bureau data and is available via American FactFinder. This is a onetime-created summary table and is not regularly maintained. With each decennial census release DCP produces summary tables of selected demographics relevant at that time and are not guaranteed to be regenerated with the next release of census data.
Department of City Planning (DCP)	Census 2010 - Total Population, Under 18, and 18+ by Race/Hispanic Origin, 2010 (NTA)	Total population, Under 18, and 18+ by Race/Hispanic Origin, 2010 census data at NTA level	https://www1.nyc.gov/assets/planning/download/office/planning-level/nyc-population/census2010/pop_race2010_nta.xlsx	Every 10 years	No		No	This is US Census Bureau data and is available via American FactFinder. This is a onetime-created summary table and is not regularly maintained. With each decennial census release DCP produces summary tables of selected demographics relevant at that time and are not guaranteed to be regenerated with the next release of census data.
Department of City Planning (DCP)	Census 2010 - Total Population, Under 18, and 18+ by Race/Hispanic Origin, 2010 (NYC/Borough)	Total population, Under 18, and 18+ by Race/Hispanic Origin, 2010 census data at city and borough level	https://www1.nyc.gov/assets/planning/download/office/planning-level/nyc-population/census2010/rpl_p3_nyc.xlsx	Every 10 years	No		No	This is US Census Bureau data and is available via American FactFinder. This is a onetime-created summary table and is not regularly maintained. With each decennial census release DCP produces summary tables of selected demographics relevant at that time and are not guaranteed to be regenerated with the next release of census data.

Agency Name	Dataset Name	Dataset Description	URL on Agency Website	Update Frequency Agency Website	Already on Open Data?*	NYC Open Data URL	Scheduled for Publication?*	Public Statement (Required where data is not already available published on NYC Open Data and isn't being scheduled for publication)
Department of City Planning (DCP)	Census 2010 - Total Population, Under 18, and 18+, 2000-2010 (Census Tract)	Total population, Under 18, and 18+, comparing 2000-2010 census data at census tract level	https://www1.nyc.gov/assets/planning/download/office/planning-level/nyc-population/census2010/t_pl_p7_ct.xlsx	Every 10 years	No		No	This is US Census Bureau data and is available via American FactFinder. This is a onetime-created summary table and is not regularly maintained. With each decennial census release DCP produces summary tables of selected demographics relevant at that time and are not guaranteed to be regenerated with the next release of census data.
Department of City Planning (DCP)	Census 2010 - Total Population, Under 18, and 18+, 2000-2010 (NTA)	Total population, Under 18, and 18+, comparing 2000-2010 census data at NTA level	https://www1.nyc.gov/assets/planning/download/office/planning-level/nyc-population/census2010/t_pl_p7_nta.xlsx	Every 10 years	No		No	This is US Census Bureau data and is available via American FactFinder. This is a onetime-created summary table and is not regularly maintained. With each decennial census release DCP produces summary tables of selected demographics relevant at that time and are not guaranteed to be regenerated with the next release of census data.
Department of City Planning (DCP)	Census 2010 - Total Population, Under 18, and 18+, 2000-2010 (NYC/Borough)	Total population, Under 18, and 18+, comparing 2000-2010 census data at city and borough level	https://www1.nyc.gov/assets/planning/download/office/planning-level/nyc-population/census2010/t_pl_p7_nyc.xlsx	Every 10 years	No		No	This is US Census Bureau data and is available via American FactFinder. This is a onetime-created summary table and is not regularly maintained. With each decennial census release DCP produces summary tables of selected demographics relevant at that time and are not guaranteed to be regenerated with the next release of census data.
Department of City Planning (DCP)	Census Block Equivalency, 1990 to 2000 NYC (BK)	New York City 1990 to 2000 Census Block Equivalency for Brooklyn	https://www1.nyc.gov/assets/planning/download/office/data-maps/nyc-population/census2000/bk9020bl.xls	Every 10 years	No		Yes	
Department of City Planning (DCP)	Census Block Equivalency, 1990 to 2000 NYC (BX)	New York City 1990 to 2000 Census Block Equivalency for the Bronx	https://www1.nyc.gov/assets/planning/download/office/data-maps/nyc-population/census2000/bx9020bl.xls	Every 10 years	No		Yes	
Department of City Planning (DCP)	Census Block Equivalency, 1990 to 2000 NYC (MN)	New York City 1990 to 2000 Census Block Equivalency for Manhattan	https://www1.nyc.gov/assets/planning/download/office/data-maps/nyc-population/census2000/mn9020bl.xls	Every 10 years	No		Yes	
Department of City Planning (DCP)	Census Block Equivalency, 1990 to 2000 NYC (QN)	New York City 1990 to 2000 Census Block Equivalency for Queens	https://www1.nyc.gov/assets/planning/download/office/data-maps/nyc-population/census2000/qn9020bl.xls	Every 10 years	No		Yes	
Department of City Planning (DCP)	Census Block Equivalency, 1990 to 2000 NYC (SI)	New York City 1990 to 2000 Census Block Equivalency for Staten Island	https://www1.nyc.gov/assets/planning/download/office/data-maps/nyc-population/census2000/si9020bl.xls	Every 10 years	No		Yes	
Department of City Planning (DCP)	Census Tract/NTA/PUMA Equivalencies	A file that shows the relationship between 2010 census tracts, Neighborhood Tabulation Areas (NTAs), and Public Use Microdata Areas (PUMAs).	https://www1.nyc.gov/assets/planning/download/office/data-maps/nyc-population/census2010/nyc2010census_tabulation_equiv.xlsx	Every 10 years	Yes	https://data.cityofnewyork.us/City-Government/2010-Census-Tract-to-Neighborhood-Tabulation-Area-/8ius-dhrr	N/A	

Agency Name	Dataset Name	Dataset Description	URL on Agency Website	Update Frequency Agency Website	Already on Open Data?*	NYC Open Data URL	Scheduled for Publication?*	Public Statement (Required where data is not already available published on NYC Open Data and isn't being scheduled for publication)
Department of City Planning (DCP)	Community Development Block Grant (CDBG)	The U.S. Department of Housing and Urban Development (HUD) requires local municipalities that receive Community Development Block Grant (CDBG or CD) formula Entitlement funds to use the 2011-2015 American Community Survey (ACS) Low and Moderate Income Summary Data (LMISD) data file, released February 14, 2019, to determine where CDBG funds may be used for activities that are available to all the residents in a particular area ("CD area benefit" or "CD-eligible area"). A CD-eligible census tract refers to 2010 census tracts where the area is primarily residential in nature and at least 51.00% of the residents are low- and moderate-income persons as per the LMISD data file. For New York City, a primarily residential area is defined as one where at least 50.00% of the total built floor area is residential. Low- and moderate-income persons are defined as persons living in households with incomes below 80 percent of the area median household income (AMI). (The New York Primary Metropolitan Statistical Area (PMSA)'s AMI was \$63,700 for a 4-person family at the release of the 2011-2015 American Community Survey.)	https://www1.nyc.gov/assets/planning/download/office/data-maps/census-tract-eligibility-2019.xlsx	Annually	Yes	https://data.cityofnewyork.us/Housing-Development/Community-Development-Block-Grant-CD-BG-Eligibility/3u5q-ae5y	N/A	
Department of City Planning (DCP)	Community District Profile - Community District Profile Facilities	Publicly licensed facilities for each Community District of NYC	https://communityprofiles.planning.nyc.gov/brooklyn/10#resources	As Needed	Yes	https://data.cityofnewyork.us/City-Government/Facilities-Database-Shapefile/2fpa-bnsx	N/A	
Department of City Planning (DCP)	Community District Profile - Community District Profile Indicators	Socio-economic, demographic and other indicators for each Community District of NYC	https://communityprofiles.planning.nyc.gov/brooklyn/10#resources	As Needed	No		Yes	
Department of City Planning (DCP)	Community District Profile - Community District Profile PLUTO	Tax lot level data for each Community District of NYC	https://communityprofiles.planning.nyc.gov/brooklyn/10#resources	Monthly	Yes	https://data.cityofnewyork.us/City-Government/Primary-Land-Use-Tax-Lot-Output-Map-MapPLUTO-/f888-ni5f	N/A	
Department of City Planning (DCP)	Facilities Explorer - FacDB	The City Planning Facilities Database (FacDB) aggregates information about 33,000+ public and private facilities and program sites that are owned, operated, funded, licensed or certified by a City, State, or Federal agency in the City of New York. It captures facilities that generally help to shape quality of life in the city's neighborhoods and are used for planning analyses related to siting new facilities and understanding the distribution of programs and services.	https://capitalplanning.nyc.gov/facilities	As Needed	Yes	https://data.cityofnewyork.us/City-Government/Facilities-Database/ji82-xba5	N/A	
Department of City Planning (DCP)	Flood Hazard Mapper - Base Flood Elevation (2015 PFIRMS) Elevation Above Grade	The height of the 2015 PFIRM BFEs above ground elevation based on the 2010 NYC Digital Elevation Model.	https://dcp.maps.arcgis.com/apps/webappviewer/index.html?id=1c37d-271fba14163bbb520517153d6d5	As Needed	No		Yes	

Agency Name	Dataset Name	Dataset Description	URL on Agency Website	Update Frequency Agency Website	Already on Open Data?*	NYC Open Data URL	Scheduled for Publication?*	Public Statement (Required where data is not already available published on NYC Open Data and isn't being scheduled for publication)
Department of City Planning (DCP)	Flood Hazard Mapper - Effective Flood Insurance Rate Maps (FIRM) 2007	FEMA effective Flood Insurance Rate Maps adopted in 2007 for New York City	https://dcp.maps.arcgis.com/apps/webappviewer/index.html?id=1c37d-271fba14163bbb520517153d6d5	As Needed	No		No	This is other agency data, FEMA, and is not subject to open data
Department of City Planning (DCP)	Flood Hazard Mapper - Future Floodplain 2020 (100 yr.)	future floodplains in the 2020s, 2050s, 2080s, and 2100 are based on a layering of high estimates for SLR by NPCC on top of the 2013 PFIRM BFEs for the 1% annual chance floodplain and on top of the stillwater flood elevations for the 0.2% annual chance floodplain.	https://dcp.maps.arcgis.com/apps/webappviewer/index.html?id=1c37d-271fba14163bbb520517153d6d5	As Needed	Yes	https://data.cityofnewyork.us/Environment/Sea-Level-Rise-Maps-2020s-100-year-Floodplain-/ezfn-5dsb	N/A	
Department of City Planning (DCP)	Flood Hazard Mapper - Future Floodplain 2020 (500 yr.)	future floodplains in the 2020s, 2050s, 2080s, and 2100 are based on a layering of high estimates for SLR by NPCC on top of the 2013 PFIRM BFEs for the 1% annual chance floodplain and on top of the stillwater flood elevations for the 0.2% annual chance floodplain.	https://dcp.maps.arcgis.com/apps/webappviewer/index.html?id=1c37d-271fba14163bbb520517153d6d5	As Needed	Yes	https://data.cityofnewyork.us/Environment/Sea-Level-Rise-Maps-2020s-500-year-Floodplain-/ajyu-7sgg	N/A	
Department of City Planning (DCP)	Flood Hazard Mapper - Future Floodplain 2050 (100 yr.)	future floodplains in the 2020s, 2050s, 2080s, and 2100 are based on a layering of high estimates for SLR by NPCC on top of the 2013 PFIRM BFEs for the 1% annual chance floodplain and on top of the stillwater flood elevations for the 0.2% annual chance floodplain.	https://dcp.maps.arcgis.com/apps/webappviewer/index.html?id=1c37d-271fba14163bbb520517153d6d5	As Needed	Yes	https://data.cityofnewyork.us/Environment/Sea-Level-Rise-Maps-2050s-100-year-Floodplain-/hbw8-2bah	N/A	
Department of City Planning (DCP)	Flood Hazard Mapper - Future Floodplain 2050 (500 yr.)	future floodplains in the 2020s, 2050s, 2080s, and 2100 are based on a layering of high estimates for SLR by NPCC on top of the 2013 PFIRM BFEs for the 1% annual chance floodplain and on top of the stillwater flood elevations for the 0.2% annual chance floodplain.	https://dcp.maps.arcgis.com/apps/webappviewer/index.html?id=1c37d-271fba14163bbb520517153d6d5	As Needed	Yes	https://data.cityofnewyork.us/Environment/Sea-Level-Rise-Maps-2050s-500-year-Floodplain-/qwca-zqw3	N/A	
Department of City Planning (DCP)	Flood Hazard Mapper - Future Floodplain 2080 (100 yr.)	future floodplains in the 2020s, 2050s, 2080s, and 2100 are based on a layering of high estimates for SLR by NPCC on top of the 2013 PFIRM BFEs for the 1% annual chance floodplain and on top of the stillwater flood elevations for the 0.2% annual chance floodplain.	https://dcp.maps.arcgis.com/apps/webappviewer/index.html?id=1c37d-271fba14163bbb520517153d6d5	As Needed	No		Yes	
Department of City Planning (DCP)	Flood Hazard Mapper - Future Floodplain 2080 (500 yr.)	future floodplains in the 2020s, 2050s, 2080s, and 2100 are based on a layering of high estimates for SLR by NPCC on top of the 2013 PFIRM BFEs for the 1% annual chance floodplain and on top of the stillwater flood elevations for the 0.2% annual chance floodplain.	https://dcp.maps.arcgis.com/apps/webappviewer/index.html?id=1c37d-271fba14163bbb520517153d6d5	As Needed	No		No	DCP currently does not have the Sea Level Rise 2080 (500 yr.) data. If we can obtain data from Mayor's office we will make available
Department of City Planning (DCP)	Flood Hazard Mapper - Future Floodplain 2100 (100 yr.)	future floodplains in the 2020s, 2050s, 2080s, and 2100 are based on a layering of high estimates for SLR by NPCC on top of the 2013 PFIRM BFEs for the 1% annual chance floodplain and on top of the stillwater flood elevations for the 0.2% annual chance floodplain.	https://dcp.maps.arcgis.com/apps/webappviewer/index.html?id=1c37d-271fba14163bbb520517153d6d5	As Needed	No		Yes	
Department of City Planning (DCP)	Flood Hazard Mapper - Future Floodplain 2100 (500 yr.)	future floodplains in the 2020s, 2050s, 2080s, and 2100 are based on a layering of high estimates for SLR by NPCC on top of the 2013 PFIRM BFEs for the 1% annual chance floodplain and on top of the stillwater flood elevations for the 0.2% annual chance floodplain.	https://dcp.maps.arcgis.com/apps/webappviewer/index.html?id=1c37d-271fba14163bbb520517153d6d5	As Needed	No		No	DCP currently does not have the Sea Level Rise 2100 (500 yr.) data. If we can obtain data from Mayor's office we will make available

Agency Name	Dataset Name	Dataset Description	URL on Agency Website	Update Frequency Agency Website	Already on Open Data?*	NYC Open Data URL	Scheduled for Publication?*	Public Statement (Required where data is not already available published on NYC Open Data and isn't being scheduled for publication)
Department of City Planning (DCP)	Flood Hazard Mapper - High Tide 2020	The 2020s, 2050s, 2080s, and 2100 floodplain layers provided in this tool show the projected extent of flooding from a future 1% and 0.2% annual chance storm given high estimates for SLR in each decade.	https://dcp.maps.arcgis.com/apps/webappviewer/index.html?id=1c37d-271fba14163bbb520517153d6d5	As Needed	Yes	https://data.cityofnewyork.us/City-Government/Projected-Sea-Level-Rise/6an6-9hpt	N/A	
Department of City Planning (DCP)	Flood Hazard Mapper - High Tide 2050	The 2020s, 2050s, 2080s, and 2100 floodplain layers provided in this tool show the projected extent of flooding from a future 1% and 0.2% annual chance storm given high estimates for SLR in each decade.	https://dcp.maps.arcgis.com/apps/webappviewer/index.html?id=1c37d-271fba14163bbb520517153d6d5	As Needed	Yes	https://data.cityofnewyork.us/City-Government/Projected-Sea-Level-Rise/6an6-9hpt	N/A	
Department of City Planning (DCP)	Flood Hazard Mapper - High Tide 2080	The 2020s, 2050s, 2080s, and 2100 floodplain layers provided in this tool show the projected extent of flooding from a future 1% and 0.2% annual chance storm given high estimates for SLR in each decade.	https://dcp.maps.arcgis.com/apps/webappviewer/index.html?id=1c37d-271fba14163bbb520517153d6d5	As Needed	Yes	https://data.cityofnewyork.us/City-Government/Projected-Sea-Level-Rise/6an6-9hpt	N/A	
Department of City Planning (DCP)	Flood Hazard Mapper - High Tide 2100	The 2020s, 2050s, 2080s, and 2100 floodplain layers provided in this tool show the projected extent of flooding from a future 1% and 0.2% annual chance storm given high estimates for SLR in each decade.	https://dcp.maps.arcgis.com/apps/webappviewer/index.html?id=1c37d-271fba14163bbb520517153d6d5	As Needed	Yes	https://data.cityofnewyork.us/City-Government/Projected-Sea-Level-Rise/6an6-9hpt	N/A	
Department of City Planning (DCP)	Flood Hazard Mapper - Limit of Moderate Wave Action (LiMWA) 2015 PFIRMs	The LiMWA identifies areas that will be affected by waves with a 1.5 foot wave height or greater within the coastal A zone. While FEMA does not require special floodplain management standards based on LiMWA delineations, it is likely that properties and structures within the LiMWA will receive substantial damage from wave action during a 1%-annual-chance flood event.	https://dcp.maps.arcgis.com/apps/webappviewer/index.html?id=1c37d-271fba14163bbb520517153d6d5	As Needed	No		Yes	
Department of City Planning (DCP)	Flood Hazard Mapper - Preliminary Flood Insurance Rate Maps (PFIRM) 2015	FEMA preliminary Flood Insurance Rate Maps created in 2015 for New York City. Not yet effective.	https://dcp.maps.arcgis.com/apps/webappviewer/index.html?id=1c37d-271fba14163bbb520517153d6d5	As Needed	No		No	This is other agency data, FEMA, and is not subject to open data
Department of City Planning (DCP)	GOAT - Geosupport	GOAT allows you to enter a New York City geographic location (such as an address, intersection, street segment, street stretch, block and lot or BIN), and returns related geographic property and political information (such as cross streets, side of street, tax block and lot (AKA Parcel-ID), five-digit ZIP code, census tract and block, police precinct, community district and city council district).	http://a030-goat.nyc.gov/goat	Quarterly	Yes	https://www1.nyc.gov/site/planning/data-maps/open-data/dwn-gde-home.page	N/A	
Department of City Planning (DCP)	Metro Region Explorer - Census Tract	U.S. Census Tract geographic entities are used to enhance geographic accuracy for select data visualizations, however, data are not reported at this level due to reliability concerns (more on data reliability).	https://planninglabs.carto.com/api/v2/sql?filename=region&q=SELECT%20%2A%20FROM%20region_census-tract_v20190911&format=SHP	As Needed	No		No	This data was generated from Census Data (already publicly available) and the tables used in the application are available for download within the application. The technical owners of the app/data need to determine a methodology for updating the data. If a routine data update procedure is implemented this data will be posted to the open data portal.

Agency Name	Dataset Name	Dataset Description	URL on Agency Website	Update Frequency Agency Website	Already on Open Data?*	NYC Open Data URL	Scheduled for Publication?*	Public Statement (Required where data is not already available published on NYC Open Data and isn't being scheduled for publication)
Department of City Planning (DCP)	Metro Region Explorer - County	The county geography is represented by the region's 31 counties, including the five boroughs/counties of NYC and surrounding 26 counties listed above	https://planninglabs.carto.com/api/v2/sql?filename=county&q=SELECT%20%2A%20FROM%20region_county_v20190911&format=SHP	As Needed	No		No	This data was generated from Census Data (already publicly available) and the tables used in the application are available for download within the application. The technical owners of the app/data need to determine a methodology for updating the data. If a routine data update procedure is implemented this data will be posted to the open data portal.
Department of City Planning (DCP)	Metro Region Explorer - Municipality	The municipality geography represents approximations for cities, towns, and villages within the NYC metropolitan region. The boundaries represent U.S. Census Bureau Minor County Division (MCD) geographies for all counties in New Jersey, Connecticut, and the Hudson Valley; U.S. Census Bureau Places (Places) boundaries for Long Island, unless otherwise noted; and, to represent NYC at municipality-comparable scale, DCP used the sub-borough geographies defined in the 2013 edition of The Newest New Yorkers report, "Chapter 3: Settlement Patterns". NYC geographies represent aggregations of U.S. Census Bureau Public Use Microdata Areas (PUMAs). It is important to note that "municipalities" represented in this tool do not imply or consistently represent jurisdictional boundaries or governance authority. The purpose of this geography is to enable consistent longitudinal socioeconomic analysis across the region at comparable scale. When changes were detected within the study period (e.g., consolidation, renaming), data were recoded. However, it is possible that inaccuracies in the data reflect additional changes to municipal borders or Census-defined geographic entities over this period. Municipality data are not visualized for select maps due to availability limitations or reliability concerns (more about data reliability).	https://planninglabs.carto.com/api/v2/sql?filename=municipality&q=SELECT%20%2A%20FROM%20region_municipality_v20190911&format=SHP	As Needed	No		No	This data was generated from Census Data (already publicly available) and the tables used in the application are available for download within the application. The technical owners of the app/data need to determine a methodology for updating the data. If a routine data update procedure is implemented this data will be posted to the open data portal.
Department of City Planning (DCP)	Metro Region Explorer - Region	The tri-state NYC metro region geography represents New York City and 26 surrounding counties in portions of New York, north New Jersey and southwest Connecticut. This definition of the region is a generally accepted modification of the U.S. Census Bureau combined statistical area (CSA) for New York-Newark-Bridgeport and roughly represents the NYC commuter shed. This area does not represent a regulatory or other jurisdictional boundary. The region geography is not visualized as a single entity in Metro Region Explorer, but data are reported for all characteristics in the tool and the shapefile is available for download	https://planninglabs.carto.com/api/v2/sql?filename=region&q=SELECT%20%2A%20FROM%20region_region_v20190911&format=SHP	As Needed	No		No	This data was generated from Census Data (already publicly available) and the tables used in the application are available for download within the application. The technical owners of the app/data need to determine a methodology for updating the data. If a routine data update procedure is implemented this data will be posted to the open data portal.

Agency Name	Dataset Name	Dataset Description	URL on Agency Website	Update Frequency Agency Website	Already on Open Data?*	NYC Open Data URL	Scheduled for Publication?*	Public Statement (Required where data is not already available published on NYC Open Data and isn't being scheduled for publication)
Department of City Planning (DCP)	Metro Region Explorer - Subregion	The subregion geography represents aggregations of U.S. counties, which are commonly used for transportation planning and other regional analyses. Counties are grouped as follows: New York City: Bronx, Kings (Brooklyn), New York (Manhattan), Queens, and Richmond (Staten Island) Inner New Jersey: Bergen, Essex, Hudson, Middlesex, Morris, Passaic, Somerset, and Union Outer New Jersey: Hunterdon, Mercer, Monmouth, Ocean, Sussex, and Warren Long Island: Nassau and Suffolk Connecticut: Fairfield, Litchfield, and New Haven Lower Hudson Valley: Putnam, Rockland, and Westchester Mid Hudson Valley: Dutchess, Orange, Sullivan, and Ulster Please note that "Inner" and "Outer" New Jersey suggest NYC proximity and/or accessibility and do not indicate formalized geographic locations or jurisdictional boundaries.	https://planninglabs.carto.com/api/v2/sql?filename=subregion&q=SELECT%20%2A%20FROM%20region_subregion_v20190911&format=SHP	As Needed	No		No	This data was generated from Census Data (already publicly available) and the tables used in the application are available for download within the application. The technical owners of the app/data need to determine a methodology for updating the data. If a routine data update procedure is implemented this data will be posted to the open data portal.
Department of City Planning (DCP)	Open Data - (E) Environmental Designations	The (E) Designations data set is provided as a free download in ESRI Shapefile and CSV formats. This dataset contains (E) Designations, including CEQR Environment Requirements (Table 1) and CEQR Restrictive Declarations (Table 2), in Appendix C of the Zoning Resolution. An (E) Designation provides notice of the presence of an environmental requirement pertaining to potential hazardous materials contamination, high ambient noise levels or air emission concerns on a particular tax lot. For more information see E-FAQ. While representative of the information contained in the Zoning Resolution, this data set is not intended to replace or supersede the information in the Zoning Resolution, but to provide an additional source of zoning information for the general public's use in digital mapping and analysis applications.	https://www1.nyc.gov/site/planning/data-maps/open-data/dwn-edesignations.page	Monthly	Yes	https://data.cityofnewyork.us/Environment/E-Designations-shapefile/mzjp-98aw	N/A	
Department of City Planning (DCP)	Open Data - 3D Model by CD - BX Parks	Van Cordlandt Park, Bronx Park, Pelham Bay Park	https://www1.nyc.gov/assets/planning/download/zip/data-maps/open-data/nyc-3d-model/nyc_3dmodel_bx_parks.zip	As Needed	Yes	https://data.cityofnewyork.us/City-Government/NYC-3D-Model-by-Community-District/u5j4-zxpn	N/A	
Department of City Planning (DCP)	Open Data - 3D Model by CD - BXCD01	Melrose, Mott Haven, Port Morris	https://www1.nyc.gov/assets/planning/download/zip/data-maps/open-data/nyc-3d-model/nyc_3dmodel_bx01.zip	As Needed	Yes	https://data.cityofnewyork.us/City-Government/NYC-3D-Model-by-Community-District/u5j4-zxpn	N/A	
Department of City Planning (DCP)	Open Data - 3D Model by CD - BXCD02	Hunts Point, Longwood	https://www1.nyc.gov/assets/planning/download/zip/data-maps/open-data/nyc-3d-model/nyc_3dmodel_bx02.zip	As Needed	Yes	https://data.cityofnewyork.us/City-Government/NYC-3D-Model-by-Community-District/u5j4-zxpn	N/A	
Department of City Planning (DCP)	Open Data - 3D Model by CD - BXCD03	Claremont, Crotona Park East, Melrose, Morrisania	https://www1.nyc.gov/assets/planning/download/zip/data-maps/open-data/nyc-3d-model/nyc_3dmodel_bx03.zip	As Needed	Yes	https://data.cityofnewyork.us/City-Government/NYC-3D-Model-by-Community-District/u5j4-zxpn	N/A	
Department of City Planning (DCP)	Open Data - 3D Model by CD - BXCD04	Concourse, Concourse Village, East Concourse, Highbridge, Mount Eden, West Concourse	https://www1.nyc.gov/assets/planning/download/zip/data-maps/open-data/nyc-3d-model/nyc_3dmodel_bx04.zip	As Needed	Yes	https://data.cityofnewyork.us/City-Government/NYC-3D-Model-by-Community-District/u5j4-zxpn	N/A	

Agency Name	Dataset Name	Dataset Description	URL on Agency Website	Update Frequency Agency Website	Already on Open Data?*	NYC Open Data URL	Scheduled for Publication?*	Public Statement (Required where data is not already available published on NYC Open Data and isn't being scheduled for publication)
Department of City Planning (DCP)	Open Data - 3D Model by CD - BXCD05	Fordham, Morris Heights, Mount Hope, University Heights	https://www1.nyc.gov/assets/planning/download/zip/data-maps/open-data/nyc-3d-model/nyc_3dmodel_bx05.zip	As Needed	Yes	https://data.cityofnewyork.us/City-Government/NYC-3D-Model-by-Community-District/u5j4-zxpn	N/A	
Department of City Planning (DCP)	Open Data - 3D Model by CD - BXCD06	Bathgate, Belmont, Bronx Park South, East Tremont, West Farms	https://www1.nyc.gov/assets/planning/download/zip/data-maps/open-data/nyc-3d-model/nyc_3dmodel_bx06.zip	As Needed	Yes	https://data.cityofnewyork.us/City-Government/NYC-3D-Model-by-Community-District/u5j4-zxpn	N/A	
Department of City Planning (DCP)	Open Data - 3D Model by CD - BXCD07	Bedford Park, Fordham, Kingsbridge Heights, Norwood, University Heights	https://www1.nyc.gov/assets/planning/download/zip/data-maps/open-data/nyc-3d-model/nyc_3dmodel_bx07.zip	As Needed	Yes	https://data.cityofnewyork.us/City-Government/NYC-3D-Model-by-Community-District/u5j4-zxpn	N/A	
Department of City Planning (DCP)	Open Data - 3D Model by CD - BXCD08	Fieldston, Kingsbridge, Marble Hill (MN), North Riverdale, Riverdale, Spuyten Duyvil	https://www1.nyc.gov/assets/planning/download/zip/data-maps/open-data/nyc-3d-model/nyc_3dmodel_bx08.zip	As Needed	Yes	https://data.cityofnewyork.us/City-Government/NYC-3D-Model-by-Community-District/u5j4-zxpn	N/A	
Department of City Planning (DCP)	Open Data - 3D Model by CD - BXCD09	Bronx River, Castle Hill, Clason Point, Harding Park, Parkchester, Soundview, Soundview-Bruckner, Unionport	https://www1.nyc.gov/assets/planning/download/zip/data-maps/open-data/nyc-3d-model/nyc_3dmodel_bx09.zip	As Needed	Yes	https://data.cityofnewyork.us/City-Government/NYC-3D-Model-by-Community-District/u5j4-zxpn	N/A	
Department of City Planning (DCP)	Open Data - 3D Model by CD - BXCD10	City Island, Co-op City, Country Club, Edgewater Park, Pelham Bay, Schuylerville, Throgs Neck, Westchester Square	https://www1.nyc.gov/assets/planning/download/zip/data-maps/open-data/nyc-3d-model/nyc_3dmodel_bx10.zip	As Needed	Yes	https://data.cityofnewyork.us/City-Government/NYC-3D-Model-by-Community-District/u5j4-zxpn	N/A	
Department of City Planning (DCP)	Open Data - 3D Model by CD - BXCD11	Allerton, Bronxdale, Indian Village, Morris Park, Pelham Gardens, Pelham Parkway, Van Nest	https://www1.nyc.gov/assets/planning/download/zip/data-maps/open-data/nyc-3d-model/nyc_3dmodel_bx11.zip	As Needed	Yes	https://data.cityofnewyork.us/City-Government/NYC-3D-Model-by-Community-District/u5j4-zxpn	N/A	
Department of City Planning (DCP)	Open Data - 3D Model by CD - BXCD12	Baychester, Eastchester, Edenwald, Olinville, Wakefield, Williamsbridge, Woodlawn	https://www1.nyc.gov/assets/planning/download/zip/data-maps/open-data/nyc-3d-model/nyc_3dmodel_bx12.zip	As Needed	Yes	https://data.cityofnewyork.us/City-Government/NYC-3D-Model-by-Community-District/u5j4-zxpn	N/A	
Department of City Planning (DCP)	Open Data - 3D Model by CD - MN Parks	Central Park	https://www1.nyc.gov/assets/planning/download/zip/data-maps/open-data/nyc-3d-model/nyc_3d-model_mn_central_park.zip	As Needed	Yes	https://data.cityofnewyork.us/City-Government/NYC-3D-Model-by-Community-District/u5j4-zxpn	N/A	
Department of City Planning (DCP)	Open Data - 3D Model by CD - MNCD01	Battery Park City, Civic Center, Ellis Island, Governors Island, Liberty Island, South Street Seaport, Tribeca, Wall	https://www1.nyc.gov/assets/planning/download/zip/data-maps/open-data/nyc-3d-model/nyc_3dmodel_mn01.zip	As Needed	Yes	https://data.cityofnewyork.us/City-Government/NYC-3D-Model-by-Community-District/u5j4-zxpn	N/A	
Department of City Planning (DCP)	Open Data - 3D Model by CD - MNCD02	Greenwich Village, Hudson Square, Little Italy, NoHo, SoHo, South Village, West Village	https://www1.nyc.gov/assets/planning/download/zip/data-maps/open-data/nyc-3d-model/nyc_3dmodel_mn02.zip	As Needed	Yes	https://data.cityofnewyork.us/City-Government/NYC-3D-Model-by-Community-District/u5j4-zxpn	N/A	
Department of City Planning (DCP)	Open Data - 3D Model by CD - MNCD03	Chinatown, East Village, Lower East Side, NoHo, Two Bridges	https://www1.nyc.gov/assets/planning/download/zip/data-maps/open-data/nyc-3d-model/nyc_3dmodel_mn03.zip	As Needed	Yes	https://data.cityofnewyork.us/City-Government/NYC-3D-Model-by-Community-District/u5j4-zxpn	N/A	
Department of City Planning (DCP)	Open Data - 3D Model by CD - MNCD04	Chelsea, Clinton, Hudson Yards	https://www1.nyc.gov/assets/planning/download/zip/data-maps/open-data/nyc-3d-model/nyc_3dmodel_mn04.zip	As Needed	Yes	https://data.cityofnewyork.us/City-Government/NYC-3D-Model-by-Community-District/u5j4-zxpn	N/A	
Department of City Planning (DCP)	Open Data - 3D Model by CD - MNCD05	Flatiron, Gramercy Park, Herald Square, Midtown, Midtown South, Murray Hill, Times Square, Union Square	https://www1.nyc.gov/assets/planning/download/zip/data-maps/open-data/nyc-3d-model/nyc_3dmodel_mn05.zip	As Needed	Yes	https://data.cityofnewyork.us/City-Government/NYC-3D-Model-by-Community-District/u5j4-zxpn	N/A	
Department of City Planning (DCP)	Open Data - 3D Model by CD - MNCD06	Beekman Place, Gramercy Park, Murray Hill, Peter Cooper Village, Stuyvesant Town, Sutton Place, Tudor City, Turtle Bay	https://www1.nyc.gov/assets/planning/download/zip/data-maps/open-data/nyc-3d-model/nyc_3dmodel_mn06.zip	As Needed	Yes	https://data.cityofnewyork.us/City-Government/NYC-3D-Model-by-Community-District/u5j4-zxpn	N/A	
Department of City Planning (DCP)	Open Data - 3D Model by CD - MNCD07	Lincoln Square, Manhattan Valley, Upper West Side	https://www1.nyc.gov/assets/planning/download/zip/data-maps/open-data/nyc-3d-model/nyc_3dmodel_mn07.zip	As Needed	Yes	https://data.cityofnewyork.us/City-Government/NYC-3D-Model-by-Community-District/u5j4-zxpn	N/A	

Agency Name	Dataset Name	Dataset Description	URL on Agency Website	Update Frequency Agency Website	Already on Open Data?*	NYC Open Data URL	Scheduled for Publication?*	Public Statement (Required where data is not already available published on NYC Open Data and isn't being scheduled for publication)
Department of City Planning (DCP)	Open Data - 3D Model by CD - MNCD08	Carnegie Hill, Lenox Hill, Roosevelt Island, Upper East Side, Yorkville	https://www1.nyc.gov/assets/planning/download/zip/data-maps/open-data/nyc-3d-model/nyc_3dmodel_mn09.zip	As Needed	Yes	https://data.cityofnewyork.us/City-Government/NYC-3D-Model-by-Community-District/u5j4-zxpn	N/A	
Department of City Planning (DCP)	Open Data - 3D Model by CD - MNCD09	Hamilton Heights, Manhattanville, Morningside Heights, West Harlem	https://www1.nyc.gov/assets/planning/download/zip/data-maps/open-data/nyc-3d-model/nyc_3dmodel_mn09.zip	As Needed	Yes	https://data.cityofnewyork.us/City-Government/NYC-3D-Model-by-Community-District/u5j4-zxpn	N/A	
Department of City Planning (DCP)	Open Data - 3D Model by CD - MNCD10	Central Harlem	https://www1.nyc.gov/assets/planning/download/zip/data-maps/open-data/nyc-3d-model/nyc_3dmodel_mn10.zip	As Needed	Yes	https://data.cityofnewyork.us/City-Government/NYC-3D-Model-by-Community-District/u5j4-zxpn	N/A	
Department of City Planning (DCP)	Open Data - 3D Model by CD - MNCD11	East Harlem, Harlem, Randall's Island Park, Wards Island Park	https://www1.nyc.gov/assets/planning/download/zip/data-maps/open-data/nyc-3d-model/nyc_3dmodel_mn11.zip	As Needed	Yes	https://data.cityofnewyork.us/City-Government/NYC-3D-Model-by-Community-District/u5j4-zxpn	N/A	
Department of City Planning (DCP)	Open Data - 3D Model by CD - MNCD12	Inwood, Washington Heights	https://www1.nyc.gov/assets/planning/download/zip/data-maps/open-data/nyc-3d-model/nyc_3dmodel_mn12.zip	As Needed	Yes	https://data.cityofnewyork.us/City-Government/NYC-3D-Model-by-Community-District/u5j4-zxpn	N/A	
Department of City Planning (DCP)	Open Data - 3D Models by CD - BK Parks	Prospect Park, Greenwood Cemetery	https://www1.nyc.gov/assets/planning/download/zip/data-maps/open-data/nyc-3d-model/nyc_3dmodel_bk_parks.zip	As Needed	Yes	https://data.cityofnewyork.us/City-Government/NYC-3D-Model-by-Community-District/u5j4-zxpn	N/A	
Department of City Planning (DCP)	Open Data - 3D Models by CD - BKCD01	East Williamsburg, Greenpoint, Northside, Southside, Williamsburg	https://www1.nyc.gov/assets/planning/download/zip/data-maps/open-data/nyc-3d-model/nyc_3dmodel_bk01.zip	As Needed	Yes	https://data.cityofnewyork.us/City-Government/NYC-3D-Model-by-Community-District/u5j4-zxpn	N/A	
Department of City Planning (DCP)	Open Data - 3D Models by CD - BKCD02	Boerum Hill, Brooklyn Heights, Clinton Hill, Downtown Brooklyn, DUMBO, Fort Greene, Fulton Ferry, Navy Yard, Vinegar Hill	https://www1.nyc.gov/assets/planning/download/zip/data-maps/open-data/nyc-3d-model/nyc_3dmodel_bk02.zip	As Needed	Yes	https://data.cityofnewyork.us/City-Government/NYC-3D-Model-by-Community-District/u5j4-zxpn	N/A	
Department of City Planning (DCP)	Open Data - 3D Models by CD - BKCD03	Bedford-Stuyvesant, Stuyvesant Heights, Tompkins Park North	https://www1.nyc.gov/assets/planning/download/zip/data-maps/open-data/nyc-3d-model/nyc_3dmodel_bk03.zip	As Needed	Yes	https://data.cityofnewyork.us/City-Government/NYC-3D-Model-by-Community-District/u5j4-zxpn	N/A	
Department of City Planning (DCP)	Open Data - 3D Models by CD - BKCD04	Bushwick	https://www1.nyc.gov/assets/planning/download/zip/data-maps/open-data/nyc-3d-model/nyc_3dmodel_bk04.zip	As Needed	Yes	https://data.cityofnewyork.us/City-Government/NYC-3D-Model-by-Community-District/u5j4-zxpn	N/A	
Department of City Planning (DCP)	Open Data - 3D Models by CD - BKCD05	Broadway Junction, City Line, Cypress Hills, East New York, Highland Park, New Lots, Spring Creek, Starrett City	https://www1.nyc.gov/assets/planning/download/zip/data-maps/open-data/nyc-3d-model/nyc_3dmodel_bk05.zip	As Needed	Yes	https://data.cityofnewyork.us/City-Government/NYC-3D-Model-by-Community-District/u5j4-zxpn	N/A	
Department of City Planning (DCP)	Open Data - 3D Models by CD - BKCD06	Carroll Gardens, Cobble Hill, Columbia St, Gowanus, Park Slope, Red Hook	https://www1.nyc.gov/assets/planning/download/zip/data-maps/open-data/nyc-3d-model/nyc_3dmodel_bk06.zip	As Needed	Yes	https://data.cityofnewyork.us/City-Government/NYC-3D-Model-by-Community-District/u5j4-zxpn	N/A	
Department of City Planning (DCP)	Open Data - 3D Models by CD - BKCD07	Sunset Park, Windsor Terrace	https://www1.nyc.gov/assets/planning/download/zip/data-maps/open-data/nyc-3d-model/nyc_3dmodel_bk07.zip	As Needed	Yes	https://data.cityofnewyork.us/City-Government/NYC-3D-Model-by-Community-District/u5j4-zxpn	N/A	
Department of City Planning (DCP)	Open Data - 3D Models by CD - BKCD08	Crown Heights, Prospect Heights, Weeksville	https://www1.nyc.gov/assets/planning/download/zip/data-maps/open-data/nyc-3d-model/nyc_3dmodel_bk09.zip	As Needed	Yes	https://data.cityofnewyork.us/City-Government/NYC-3D-Model-by-Community-District/u5j4-zxpn	N/A	
Department of City Planning (DCP)	Open Data - 3D Models by CD - BKCD09	Crown Heights South, Prospect Lefferts Gardens, Wingate	https://www1.nyc.gov/assets/planning/download/zip/data-maps/open-data/nyc-3d-model/nyc_3dmodel_bk09.zip	As Needed	Yes	https://data.cityofnewyork.us/City-Government/NYC-3D-Model-by-Community-District/u5j4-zxpn	N/A	
Department of City Planning (DCP)	Open Data - 3D Models by CD - BKCD10	Bay Ridge, Dyker Heights, Fort Hamilton	https://www1.nyc.gov/assets/planning/download/zip/data-maps/open-data/nyc-3d-model/nyc_3dmodel_bk10.zip	As Needed	Yes	https://data.cityofnewyork.us/City-Government/NYC-3D-Model-by-Community-District/u5j4-zxpn	N/A	

Agency Name	Dataset Name	Dataset Description	URL on Agency Website	Update Frequency Agency Website	Already on Open Data?*	NYC Open Data URL	Scheduled for Publication?*	Public Statement (Required where data is not already available published on NYC Open Data and isn't being scheduled for publication)
Department of City Planning (DCP)	Open Data - 3D Models by CD - BKCD11	Bath Beach, Bensonhurst, Gravesend, Mapleton	https://www1.nyc.gov/assets/planning/download/zip/data-maps/open-data/nyc-3d-model/nyc_3dmodel_bk11.zip	As Needed	Yes	https://data.cityofnewyork.us/City-Government/NYC-3D-Model-by-Community-District/u5j4-zxpn	N/A	
Department of City Planning (DCP)	Open Data - 3D Models by CD - BKCD12	Borough Park, Kensington, Ocean Parkway	https://www1.nyc.gov/assets/planning/download/zip/data-maps/open-data/nyc-3d-model/nyc_3dmodel_bk12.zip	As Needed	Yes	https://data.cityofnewyork.us/City-Government/NYC-3D-Model-by-Community-District/u5j4-zxpn	N/A	
Department of City Planning (DCP)	Open Data - 3D Models by CD - BKCD13	Brighton Beach, Coney Island, Gravesend, Homecrest, Sea Gate, West Brighton	https://www1.nyc.gov/assets/planning/download/zip/data-maps/open-data/nyc-3d-model/nyc_3dmodel_bk13.zip	As Needed	Yes	https://data.cityofnewyork.us/City-Government/NYC-3D-Model-by-Community-District/u5j4-zxpn	N/A	
Department of City Planning (DCP)	Open Data - 3D Models by CD - BKCD14	Ditmas Park, Flatbush, Manhattan Terrace, Midwood, Ocean Parkway, Prospect Park South	https://www1.nyc.gov/assets/planning/download/zip/data-maps/open-data/nyc-3d-model/nyc_3dmodel_bk14.zip	As Needed	Yes	https://data.cityofnewyork.us/City-Government/NYC-3D-Model-by-Community-District/u5j4-zxpn	N/A	
Department of City Planning (DCP)	Open Data - 3D Models by CD - BKCD15	Gerritsen Beach, Gravesend, Homecrest, Kings Highway, Manhattan Beach, Plumb Beach, Sheepshead Bay	https://www1.nyc.gov/assets/planning/download/zip/data-maps/open-data/nyc-3d-model/nyc_3dmodel_bk15.zip	As Needed	Yes	https://data.cityofnewyork.us/City-Government/NYC-3D-Model-by-Community-District/u5j4-zxpn	N/A	
Department of City Planning (DCP)	Open Data - 3D Models by CD - BKCD16	Broadway Junction, Brownsville, Ocean Hill	https://www1.nyc.gov/assets/planning/download/zip/data-maps/open-data/nyc-3d-model/nyc_3dmodel_bk16.zip	As Needed	Yes	https://data.cityofnewyork.us/City-Government/NYC-3D-Model-by-Community-District/u5j4-zxpn	N/A	
Department of City Planning (DCP)	Open Data - 3D Models by CD - BKCD17	East Flatbush, Farragut, Flatbush, Northeast Flatbush, Remsen Village, Rugby, Erasmus	https://www1.nyc.gov/assets/planning/download/zip/data-maps/open-data/nyc-3d-model/nyc_3dmodel_bk17.zip	As Needed	Yes	https://data.cityofnewyork.us/City-Government/NYC-3D-Model-by-Community-District/u5j4-zxpn	N/A	
Department of City Planning (DCP)	Open Data - 3D Models by CD - BKCD18	Bergen Beach, Canarsie, Flatlands, Georgetown, Marine Park, Mill Basin, Mill Island, Paerdegat Basin	https://www1.nyc.gov/assets/planning/download/zip/data-maps/open-data/nyc-3d-model/nyc_3dmodel_bk18.zip	As Needed	Yes	https://data.cityofnewyork.us/City-Government/NYC-3D-Model-by-Community-District/u5j4-zxpn	N/A	
Department of City Planning (DCP)	Open Data - 3D Models by CD - QN Parks and Airports	Flushing Meadows Corona Park, Forest Park, Gateway National Recreation Area, LaGuardia and JFK Airports	https://www1.nyc.gov/assets/planning/download/zip/data-maps/open-data/nyc-3d-model/nyc_3dmodel_qn_parks_lga_jfk.zip	As Needed	Yes	https://data.cityofnewyork.us/City-Government/NYC-3D-Model-by-Community-District/u5j4-zxpn	N/A	
Department of City Planning (DCP)	Open Data - 3D Models by CD - QNCD01	Astoria, Astoria Heights, Queensbridge, Dutch Kills, Long Island City, Ravenswood, Rikers Island (BX), Steinway	https://www1.nyc.gov/assets/planning/download/zip/data-maps/open-data/nyc-3d-model/nyc_3dmodel_qn01.zip	As Needed	Yes	https://data.cityofnewyork.us/City-Government/NYC-3D-Model-by-Community-District/u5j4-zxpn	N/A	
Department of City Planning (DCP)	Open Data - 3D Models by CD - QNCD02	Blissville, Hunters Point, Long Island City, Sunnyside, Sunnyside Gardens, Woodside	https://www1.nyc.gov/assets/planning/download/zip/data-maps/open-data/nyc-3d-model/nyc_3dmodel_qn02.zip	As Needed	Yes	https://data.cityofnewyork.us/City-Government/NYC-3D-Model-by-Community-District/u5j4-zxpn	N/A	
Department of City Planning (DCP)	Open Data - 3D Models by CD - QNCD03	East Elmhurst, Jackson Heights, North Corona	https://www1.nyc.gov/assets/planning/download/zip/data-maps/open-data/nyc-3d-model/nyc_3dmodel_qn03.zip	As Needed	Yes	https://data.cityofnewyork.us/City-Government/NYC-3D-Model-by-Community-District/u5j4-zxpn	N/A	
Department of City Planning (DCP)	Open Data - 3D Models by CD - QNCD04	Corona, Corona Heights, Elmhurst, Lefrak City	https://www1.nyc.gov/assets/planning/download/zip/data-maps/open-data/nyc-3d-model/nyc_3dmodel_qn04.zip	As Needed	Yes	https://data.cityofnewyork.us/City-Government/NYC-3D-Model-by-Community-District/u5j4-zxpn	N/A	
Department of City Planning (DCP)	Open Data - 3D Models by CD - QNCD05	Glendale, Maspeth, Middle Village, Ridgewood	https://www1.nyc.gov/assets/planning/download/zip/data-maps/open-data/nyc-3d-model/nyc_3dmodel_qn05.zip	As Needed	Yes	https://data.cityofnewyork.us/City-Government/NYC-3D-Model-by-Community-District/u5j4-zxpn	N/A	
Department of City Planning (DCP)	Open Data - 3D Models by CD - QNCD06	Forest Hills, Forest Hills Gardens, Rego Park	https://www1.nyc.gov/assets/planning/download/zip/data-maps/open-data/nyc-3d-model/nyc_3dmodel_qn06.zip	As Needed	Yes	https://data.cityofnewyork.us/City-Government/NYC-3D-Model-by-Community-District/u5j4-zxpn	N/A	

Agency Name	Dataset Name	Dataset Description	URL on Agency Website	Update Frequency Agency Website	Already on Open Data?*	NYC Open Data URL	Scheduled for Publication?*	Public Statement (Required where data is not already available published on NYC Open Data and isn't being scheduled for publication)
Department of City Planning (DCP)	Open Data - 3D Models by CD - QNCD07	Auburndale, Bay Terrace, Beechhurst, Clearview, College Point, Downtown Flushing, East Flushing, Flushing, Malba, Murray Hill, Queensboro Hill, Waldheim, Whitestone	https://www1.nyc.gov/assets/planning/download/zip/data-maps/open-data/nyc-3d-model/nyc_3dmodel_qn07.zip	As Needed	Yes	https://data.cityofnewyork.us/City-Government/NYC-3D-Model-by-Community-District/u5j4-zxpn	N/A	
Department of City Planning (DCP)	Open Data - 3D Models by CD - QNCD08	Briarwood, Fresh Meadows, Hillcrest, Holliswood, Jamaica, Jamaica Estates, Jamaica Hills, Kew Gardens Hills, Pomonok, Utopia	https://www1.nyc.gov/assets/planning/download/zip/data-maps/open-data/nyc-3d-model/nyc_3d-model_qn08.zip?r=013119	As Needed	Yes	https://data.cityofnewyork.us/City-Government/NYC-3D-Model-by-Community-District/u5j4-zxpn	N/A	
Department of City Planning (DCP)	Open Data - 3D Models by CD - QNCD09	Kew Gardens, Ozone Park, Richmond Hill, Woodhaven	https://www1.nyc.gov/assets/planning/download/zip/data-maps/open-data/nyc-3d-model/nyc_3dmodel_qn09.zip	As Needed	Yes	https://data.cityofnewyork.us/City-Government/NYC-3D-Model-by-Community-District/u5j4-zxpn	N/A	
Department of City Planning (DCP)	Open Data - 3D Models by CD - QNCD10	Howard Beach, Lindenwood, Old Howard Beach, Ozone Park, South Ozone Park	https://www1.nyc.gov/assets/planning/download/zip/data-maps/open-data/nyc-3d-model/nyc_3dmodel_qn10.zip	As Needed	Yes	https://data.cityofnewyork.us/City-Government/NYC-3D-Model-by-Community-District/u5j4-zxpn	N/A	
Department of City Planning (DCP)	Open Data - 3D Models by CD - QNCD11	Auburndale, Bayside, Douglaston, Hollis Hills, Little Neck, Oakland Gardens	https://www1.nyc.gov/assets/planning/download/zip/data-maps/open-data/nyc-3d-model/nyc_3dmodel_qn11.zip	As Needed	Yes	https://data.cityofnewyork.us/City-Government/NYC-3D-Model-by-Community-District/u5j4-zxpn	N/A	
Department of City Planning (DCP)	Open Data - 3D Models by CD - QNCD12	Hollis, Jamaica, Jamaica Center, North Springfield Gardens, Rochdale, South Jamaica, St. Albans	https://www1.nyc.gov/assets/planning/download/zip/data-maps/open-data/nyc-3d-model/nyc_3dmodel_qn12.zip	As Needed	Yes	https://data.cityofnewyork.us/City-Government/NYC-3D-Model-by-Community-District/u5j4-zxpn	N/A	
Department of City Planning (DCP)	Open Data - 3D Models by CD - QNCD13	Bellaire, Bellerose, Brookville, Cambria Heights, Floral Park, Glen Oaks, Laurelton, New Hyde Park, Queens Village, Rosedale, Springfield Gardens	https://www1.nyc.gov/assets/planning/download/zip/data-maps/open-data/nyc-3d-model/nyc_3dmodel_qn13.zip	As Needed	Yes	https://data.cityofnewyork.us/City-Government/NYC-3D-Model-by-Community-District/u5j4-zxpn	N/A	
Department of City Planning (DCP)	Open Data - 3D Models by CD - QNCD14	Arverne, Bayswater, Belle Harbor, Breezy Point, Broad Channel, Edgemere, Far Rockaway, Hammels, Neponsit, Rockaway Park, The Rockaways, Roxbury, Seaside, Somerville	https://www1.nyc.gov/assets/planning/download/zip/data-maps/open-data/nyc-3d-model/nyc_3dmodel_qn14.zip	As Needed	Yes	https://data.cityofnewyork.us/City-Government/NYC-3D-Model-by-Community-District/u5j4-zxpn	N/A	
Department of City Planning (DCP)	Open Data - 3D Models by CD - SI Parks	Gateway National Recreation Area	https://www1.nyc.gov/assets/planning/download/zip/data-maps/open-data/nyc-3d-model/nyc_3dmodel_si_l_parks.zip	As Needed	Yes	https://data.cityofnewyork.us/City-Government/NYC-3D-Model-by-Community-District/u5j4-zxpn	N/A	
Department of City Planning (DCP)	Open Data - 3D Models by CD - SICD01	Arlington, Castleton Corners, Clifton, Elm Park, Fox Hills, Graniteville, Grymes Hill, Howland Hook, Livingston, Mariner's Harbor, New Brighton, Old Place, Park Hill, Port Ivory, Port Richmond, Randall Manor, Rosebank, Shore Acres, Silver Lake, St. George, Stapleton, Sunnyside, Tompkinsville, Ward Hill, West Brighton, West New Brighton, Westerliegh, Willowbrook	https://www1.nyc.gov/assets/planning/download/zip/data-maps/open-data/nyc-3d-model/nyc_3dmodel_si01.zip	As Needed	Yes	https://data.cityofnewyork.us/City-Government/NYC-3D-Model-by-Community-District/u5j4-zxpn	N/A	
Department of City Planning (DCP)	Open Data - 3D Models by CD - SICD02	Arrochar, Bloomfield, Bulls Head, Chelsea, Concord, Dongan Hills, Egbertville, Emerson Hill, Grant City, Grasmere, Heartland Village, Lighthouse Hill, Manor Heights, Midland Beach, New Dorp, New Dorp Beach, New Springville, Old Town, South Beach, Todt Hill, Travis, Willowbrook	https://www1.nyc.gov/assets/planning/download/zip/data-maps/open-data/nyc-3d-model/nyc_3dmodel_si02.zip	As Needed	Yes	https://data.cityofnewyork.us/City-Government/NYC-3D-Model-by-Community-District/u5j4-zxpn	N/A	

Agency Name	Dataset Name	Dataset Description	URL on Agency Website	Update Frequency Agency Website	Already on Open Data?*	NYC Open Data URL	Scheduled for Publication?*	Public Statement (Required where data is not already available published on NYC Open Data and isn't being scheduled for publication)
Department of City Planning (DCP)	Open Data - 3D Models by CD - SICD03	Annadale, Arden Heights, Bay Terrace, Butler Manor, Charleston, Eltingville, Fresh Kills, Great Kills, Greenridge, Huguenot, Oakwood, Oakwood Beach, Oakwood Heights, Pleasant Plains, Prince's Bay, Richmond Town, Richmond Valley, Rossville, Sandy Ground, Tottenville, Woodrow	https://www1.nyc.gov/assets/planning/download/zip/data-maps/open-data/nyc-3d-model/nyc_3dmodel_sil03.zip	As Needed	Yes	https://data.cityofnewyork.us/City-Government/NYC-3D-Model-by-Community-District/u5j4-zxpn	N/A	
Department of City Planning (DCP)	Open Data - Administrative and Political Districts - Borough Boundaries - Clipped	The borough boundaries of New York City clipped to the shoreline at mean high tide	https://www1.nyc.gov/assets/planning/download/zip/data-maps/open-data/nybb_20b.zip	Quarterly	Yes	https://data.cityofnewyork.us/City-Government/Borough-Boundaries/tqmj-j8zm	N/A	
Department of City Planning (DCP)	Open Data - Administrative and Political Districts - Borough Boundaries - Water Included	The borough boundaries of New York City clipped to the shoreline at mean high tide	https://www1.nyc.gov/assets/planning/download/zip/data-maps/open-data/nybbwi_20b.zip	Quarterly	Yes	https://data.cityofnewyork.us/City-Government/Borough-Boundaries-Water-Areas-Included-/tv64-9x69	N/A	
Department of City Planning (DCP)	Open Data - Administrative and Political Districts - Census Blocks 2000 - Clipped	The Census Blocks for the 2000 US Census boundary files are derived from the US Census Bureau's TIGER project and have been geographically modified to fit the New York City base map. Because some census blocks are under water not all census blocks are contained in this file, only census blocks that are partially or totally located on land have been mapped in this file	https://www1.nyc.gov/assets/planning/download/zip/data-maps/open-data/nycb2000_20b.zip	Quarterly	Yes	https://data.cityofnewyork.us/City-Government/2000-Census-Blocks/xphm-ebss	N/A	
Department of City Planning (DCP)	Open Data - Administrative and Political Districts - Census Blocks 2000 - Water Included	The Census Blocks for the 2000 US Census boundary files are derived from the US Census Bureau's TIGER project and have been geographically modified to fit the New York City base map. Because some census blocks are under water not all census blocks are contained in this file, only census blocks that are partially or totally located on land have been mapped in this file	https://www1.nyc.gov/assets/planning/download/zip/data-maps/open-data/nycb2000wi_20b.zip	Quarterly	Yes	https://data.cityofnewyork.us/City-Government/2000-Census-Blocks-water-areas-included-/6cne-um3h	N/A	
Department of City Planning (DCP)	Open Data - Administrative and Political Districts - Census Blocks 2010 - Clipped	The Census Blocks for the 2010 US Census. These boundary files are derived from the US Census Bureau's TIGER project and have been geographically modified to fit the New York City base map. Because some census blocks are under water not all census blocks are contained in this file, only census blocks that are partially or totally located on land have been mapped in this file.	https://www1.nyc.gov/assets/planning/download/zip/data-maps/open-data/nycb2010_20b.zip	Quarterly	Yes	https://data.cityofnewyork.us/City-Government/2010-Census-Blocks/v2h8-6mxf	N/A	
Department of City Planning (DCP)	Open Data - Administrative and Political Districts - Census Blocks 2010 - Water Included	The Census Blocks for the 2010 US Census. These boundary files are derived from the US Census Bureau's TIGER project and have been geographically modified to fit the New York City base map. Because some census blocks are under water not all census blocks are contained in this file, only census blocks that are partially or totally located on land have been mapped in this file.	https://www1.nyc.gov/assets/planning/download/zip/data-maps/open-data/nycb2010wi_20b.zip	Quarterly	Yes	https://data.cityofnewyork.us/City-Government/2010-Census-Blocks-water-areas-included-/v9xd-tt3e	N/A	

Agency Name	Dataset Name	Dataset Description	URL on Agency Website	Update Frequency Agency Website	Already on Open Data?*	NYC Open Data URL	Scheduled for Publication?*	Public Statement (Required where data is not already available published on NYC Open Data and isn't being scheduled for publication)
Department of City Planning (DCP)	Open Data - Administrative and Political Districts - Census Tracts 2000 - Clipped	The Census Tracts for the 2010 US Census. These boundary files are derived from the US Census Bureau's TIGER project and have been geographically modified to fit the New York City base map. Because some census tract are under water not all census tracts are contained in this file, only census tracts that are partially or totally located on land have been mapped in this file.	https://www1.nyc.gov/assets/planning/download/zip/data-maps/open-data/nyc2000_20b.zip	Quarterly	Yes	https://data.cityofnewyork.us/City-Government/2000-Census-Tracts/ysjj-vb9j	N/A	
Department of City Planning (DCP)	Open Data - Administrative and Political Districts - Census Tracts 2000 - Water Included	The Census Tracts for the 2010 US Census. These boundary files are derived from the US Census Bureau's TIGER project and have been geographically modified to fit the New York City base map. Because some census tract are under water not all census tracts are contained in this file, only census tracts that are partially or totally located on land have been mapped in this file.	https://www1.nyc.gov/assets/planning/download/zip/data-maps/open-data/nyc2000wi_20b.zip	Quarterly	Yes	https://data.cityofnewyork.us/City-Government/2000-Census-Tracts-water-areas-included-/bmax-4kci	N/A	
Department of City Planning (DCP)	Open Data - Administrative and Political Districts - Census Tracts 2010 - Clipped	The Census Tracts for the 2010 US Census. These boundary files are derived from the US Census Bureau's TIGER project and have been geographically modified to fit the New York City base map. Because some census tract are under water not all census tracts are contained in this file, only census tracts that are partially or totally located on land have been mapped in this file.	https://www1.nyc.gov/assets/planning/download/zip/data-maps/open-data/nyc2010_20b.zip	Quarterly	Yes	https://data.cityofnewyork.us/City-Government/2010-Census-Tracts/fxpq-c8ku	N/A	
Department of City Planning (DCP)	Open Data - Administrative and Political Districts - Census Tracts 2010 - Water Included	The Census Tracts for the 2010 US Census. These boundary files are derived from the US Census Bureau's TIGER project and have been geographically modified to fit the New York City base map. Because some census tract are under water not all census tracts are contained in this file, only census tracts that are partially or totally located on land have been mapped in this file.	https://www1.nyc.gov/assets/planning/download/zip/data-maps/open-data/nyc2010wi_20b.zip	Quarterly	Yes	https://data.cityofnewyork.us/City-Government/2010-Census-Tracts-water-areas-included-/gx7x-82rk	N/A	
Department of City Planning (DCP)	Open Data - Administrative and Political Districts - City Council Districts - Clipped	The City Council Districts of New York City clipped to the shoreline at mean high tide. The City Council Districts are the result of the recent redistricting process, which takes place every ten years to reflect population changes reported in the 2000 Census. These geographies were redrawn by the New York City Council Redistricting Commission	https://www1.nyc.gov/assets/planning/download/zip/data-maps/open-data/nyc20b.zip	Quarterly	Yes	https://data.cityofnewyork.us/City-Government/City-Council-Districts/yusd-j4xi	N/A	
Department of City Planning (DCP)	Open Data - Administrative and Political Districts - City Council Districts - Water Included	The City Council Districts of New York City clipped to the shoreline at mean high tide. The City Council Districts are the result of the recent redistricting process, which takes place every ten years to reflect population changes reported in the 2000 Census. These geographies were redrawn by the New York City Council Redistricting Commission	https://www1.nyc.gov/assets/planning/download/zip/data-maps/open-data/nyc20bwi.zip	Quarterly	Yes	https://data.cityofnewyork.us/City-Government/City-Council-Districts-water-areas-included-/jgqm-ccbdb	N/A	
Department of City Planning (DCP)	Open Data - Administrative and Political Districts - Community Districts - Clipped	Community Districts are mandated by the city charter to review and monitor quality of life issues for New York City neighborhoods.	https://www1.nyc.gov/assets/planning/download/zip/data-maps/open-data/nycd_20b.zip	Quarterly	Yes	https://data.cityofnewyork.us/City-Government/Community-Districts/yfnk-k7r4	N/A	

Agency Name	Dataset Name	Dataset Description	URL on Agency Website	Update Frequency Agency Website	Already on Open Data?*	NYC Open Data URL	Scheduled for Publication?*	Public Statement (Required where data is not already available published on NYC Open Data and isn't being scheduled for publication)
Department of City Planning (DCP)	Open Data - Administrative and Political Districts - Community Districts - Water Included	Community Districts are mandated by the city charter to review and monitor quality of life issues for New York City neighborhoods.	https://www1.nyc.gov/assets/planning/download/zip/data-maps/open-data/nycdwi_20b.zip	Quarterly	Yes	https://data.cityofnewyork.us/dataset/Community-Districts-Water-Areas-Included-/mzpm-a6vd	N/A	
Department of City Planning (DCP)	Open Data - Administrative and Political Districts - Congressional Districts - Clipped	US House of Representatives Congressional District boundaries for the City of New York, clipped to the shoreline at mean high tide. These district boundaries represent the redistricting as of the US Census 2010	https://www1.nyc.gov/assets/planning/download/zip/data-maps/open-data/nycg_20b.zip	Quarterly	Yes	https://data.cityofnewyork.us/City-Government/Congressional-Districts/qd3c-zuu7	N/A	
Department of City Planning (DCP)	Open Data - Administrative and Political Districts - Congressional Districts - Water Included	US House of Representatives Congressional District boundaries for the City of New York, clipped to the shoreline at mean high tide. These district boundaries represent the redistricting as of the US Census 2010	https://www1.nyc.gov/assets/planning/download/zip/data-maps/open-data/nycgwi_20b.zip	Quarterly	Yes	https://data.cityofnewyork.us/City-Government/Congressional-Districts-water-areas-included-/62dw-nwnq	N/A	
Department of City Planning (DCP)	Open Data - Administrative and Political Districts - Election Districts - Clipped	New York City Board of Elections election districts for the City of New York, clipped to the shoreline at mean high tide. These district boundaries represent the redistricting as of the US Census 2010	https://www1.nyc.gov/assets/planning/download/zip/data-maps/open-data/nyed_20b.zip	Quarterly	Yes	https://data.cityofnewyork.us/City-Government/Election-Districts/h2n3-98hq	N/A	
Department of City Planning (DCP)	Open Data - Administrative and Political Districts - Election Districts - Water Included	New York City Board of Elections election districts for the City of New York, clipped to the shoreline at mean high tide. These district boundaries represent the redistricting as of the US Census 2010	https://www1.nyc.gov/assets/planning/download/zip/data-maps/open-data/nyedwi_20b.zip	Quarterly	Yes	https://data.cityofnewyork.us/City-Government/Election-Districts-water-areas-included-/wue3-68ab	N/A	
Department of City Planning (DCP)	Open Data - Administrative and Political Districts - Fire Battalions - Clipped	The service area boundaries for New York City's fire battalions	https://www1.nyc.gov/assets/planning/download/zip/data-maps/open-data/nyfb_20b.zip	Quarterly	Yes	https://data.cityofnewyork.us/Public-Safety/Fire-Battalions/uh7r-6nya	N/A	
Department of City Planning (DCP)	Open Data - Administrative and Political Districts - Fire Companies - Clipped	The service area boundaries for New York City's fire companies	https://www1.nyc.gov/assets/planning/download/zip/data-maps/open-data/nyfc_20b.zip	Quarterly	Yes	https://data.cityofnewyork.us/Public-Safety/Fire-Companies/iiv7-jaj9	N/A	
Department of City Planning (DCP)	Open Data - Administrative and Political Districts - Fire Divisions - Clipped	The service area boundaries for New York City's fire companies	https://www1.nyc.gov/assets/planning/download/zip/data-maps/open-data/nyfd_20b.zip	Quarterly	Yes	https://data.cityofnewyork.us/Public-Safety/Fire-Divisions/hkpx-aaxc	N/A	

Agency Name	Dataset Name	Dataset Description	URL on Agency Website	Update Frequency Agency Website	Already on Open Data?*	NYC Open Data URL	Scheduled for Publication?*	Public Statement (Required where data is not already available published on NYC Open Data and isn't being scheduled for publication)
Department of City Planning (DCP)	Open Data - Administrative and Political Districts - Health Area - Clipped	The boundaries for New York City's Health Areas	https://www1.nyc.gov/assets/planning/download/zip/data-maps/open-data/nyha_20b.zip	Quarterly	Yes	https://data.cityofnewyork.us/browse?q=Health%20Areas&sortBy=relevance	N/A	
Department of City Planning (DCP)	Open Data - Administrative and Political Districts - Health Center - Clipped	The service area boundaries for New York City's health centers	https://www1.nyc.gov/assets/planning/download/zip/data-maps/open-data/nyhc_20b.zip	Quarterly	Yes	https://data.cityofnewyork.us/Health/Health-Center-Districts/b55q-34ps	N/A	
Department of City Planning (DCP)	Open Data - Administrative and Political Districts - Municipal Court Districts - Clipped	The New York City Municipal Court boundaries, clipped to the shoreline at mean high tide	https://www1.nyc.gov/assets/planning/download/zip/data-maps/open-data/nymc_20b.zip	Quarterly	Yes	https://data.cityofnewyork.us/City-Government/Municipal-Court-Districts/7vpq-4bh4	N/A	
Department of City Planning (DCP)	Open Data - Administrative and Political Districts - Municipal Court Districts - Water Included	The New York City Municipal Court boundaries, clipped to the shoreline at mean high tide	https://www1.nyc.gov/assets/planning/download/zip/data-maps/open-data/nymcw_20b.zip	Quarterly	Yes	https://data.cityofnewyork.us/City-Government/Municipal-Court-Districts-water-areas-included-/k2bb-k6p8	N/A	
Department of City Planning (DCP)	Open Data - Administrative and Political Districts - Police Precincts - Clipped	The service area boundaries for New York City's police precincts	https://www1.nyc.gov/assets/planning/download/zip/data-maps/open-data/nypp_20b.zip	Quarterly	Yes	https://data.cityofnewyork.us/Public-Safety/Police-Precincts/78dh-3ptz	N/A	
Department of City Planning (DCP)	Open Data - Administrative and Political Districts - School Districts - Clipped	The current NYC School District boundaries.	https://www1.nyc.gov/assets/planning/download/zip/data-maps/open-data/nysd_20b.zip	Quarterly	Yes	https://data.cityofnewyork.us/Education/School-Districts/r8nu-ymqj	N/A	
Department of City Planning (DCP)	Open Data - Administrative and Political Districts - Senate Districts - Clipped	New York State Senate district boundaries for the City of New York, clipped to the shoreline at mean high tide. These district boundaries represent the redistricting as of the US Census 2010	https://www1.nyc.gov/assets/planning/download/zip/data-maps/open-data/nyss_20b.zip	Quarterly	Yes	https://data.cityofnewyork.us/City-Government/State-Senate-Districts/h4i2-acfi	N/A	
Department of City Planning (DCP)	Open Data - Administrative and Political Districts - Senate Districts - Water Included	New York State Senate district boundaries for the City of New York, clipped to the shoreline at mean high tide. These district boundaries represent the redistricting as of the US Census 2010	https://www1.nyc.gov/assets/planning/download/zip/data-maps/open-data/nysswi_20b.zip	Quarterly	Yes	https://data.cityofnewyork.us/City-Government/State-Senate-Districts-water-areas-included-/7equ-j2vi	N/A	
Department of City Planning (DCP)	Open Data - Administrative and Political Districts - State Assembly Districts - Clipped	New York State Assembly District boundaries for the City of New York. These district boundaries represent the redistricting as of the US Census 2010.	https://www1.nyc.gov/assets/planning/download/zip/data-maps/open-data/nyad_20b.zip	Quarterly	Yes	https://data.cityofnewyork.us/City-Government/State-Assembly-Districts/pf5b-73bw	N/A	

Agency Name	Dataset Name	Dataset Description	URL on Agency Website	Update Frequency Agency Website	Already on Open Data?*	NYC Open Data URL	Scheduled for Publication?*	Public Statement (Required where data is not already available published on NYC Open Data and isn't being scheduled for publication)
Department of City Planning (DCP)	Open Data - Administrative and Political Districts - State Assembly District - Water Included	New York State Assembly District boundaries for the City of New York. These district boundaries represent the redistricting as of the US Census 2010.	https://www1.nyc.gov/assets/planning/download/zip/data-maps/open-data/nyadwi_20b.zip	Quarterly	Yes	https://data.cityofnewyork.us/City-Government/State-Assembly-Districts-water-areas-included-/qh62-9utz	N/A	
Department of City Planning (DCP)	Open Data - American Community Survey (ACS) by Neighborhood Tabulation Area (NTA)	American Community Survey (ACS) by Neighborhood Tabulation Area (NTA), 2014-2018. The American Community Survey (ACS) is the most extensive nationwide survey currently available. From its annual releases, we are able to examine the city's detailed demographic, socioeconomic, and housing characteristics. Please see the data dictionary (Read Me) for decoded field names.	https://www1.nyc.gov/assets/planning/download/zip/data-maps/open-data/nta_acs_2014_2018.zip?r=1	As Needed	Yes	https://data.cityofnewyork.us/City-Government/Census-Demographics-at-the-Neighborhood-Tabulation/rmsn-acs2	N/A	
Department of City Planning (DCP)	Open Data - Arterial & Major Streets (DCM)	Designated rights-of-way shown on the Master Plan of Arterial Highways and Major Streets referenced in Appendix H of the NYC Zoning Resolution.	https://www1.nyc.gov/assets/planning/download/zip/data-maps/open-data/dcm_20200515shp.zip	Monthly	Yes	https://data.cityofnewyork.us/City-Government/Digital-City-Map-Shapefile/m2vu-mgzw	N/A	
Department of City Planning (DCP)	Open Data - Atomic Polygons (NYAP)	Formerly known as a dynamic block, an Atomic Polygon is a minimal polygon formed by most LION file segments (exceptions include 'paper street' and 'alley' segments). 'Minimal' means the polygon is not subdivided by LION segments (other than the noted exceptions) into smaller polygons. An Atomic Polygon can contain segments of various types in its interior: paper street segments (FEATURE TYPE = '5'), dead end segments (SEGMENT LOCATIONAL STATUS = 'T'), 'land-hooked' segments (SEGMENT LOCATIONAL STATUS = 'H'), and alley segments (FEATURE TYPE = 'A'). Atomic Polygon numbers are unique within 2010 Census tracts.	https://www1.nyc.gov/assets/planning/download/zip/data-maps/open-data/nyap_20b.zip	Quarterly	Yes	https://data.cityofnewyork.us/City-Government/Atomic-Polygons/djze-f4qi	N/A	
Department of City Planning (DCP)	Open Data - City Map Alterations (DCM)	General area where alterations to the Official City Map of New York City are proposed, adopted, or adopted and filed.	https://www1.nyc.gov/assets/planning/download/zip/data-maps/open-data/dcm_20200515shp.zip	Monthly	Yes	https://data.cityofnewyork.us/City-Government/Digital-City-Map-Shapefile/m2vu-mgzw	N/A	
Department of City Planning (DCP)	Open Data - Commercial Overlays (NYCO)	Polygon features representing the within-tax-block limits for commercial overlay districts, as shown on the DCP zoning maps. Commercial overlay district designations are indicated in the OVERLAY attribute.	https://www1.nyc.gov/assets/planning/download/zip/data-maps/open-data/nycgis zoningfeatures_202004shp.zip?r=1	Monthly	Yes	https://data.cityofnewyork.us/City-Government/Zoning-GIS-Data-Shapefile/kdig-pewd	N/A	

Agency Name	Dataset Name	Dataset Description	URL on Agency Website	Update Frequency Agency Website	Already on Open Data?*	NYC Open Data URL	Scheduled for Publication?*	Public Statement (Required where data is not already available published on NYC Open Data and isn't being scheduled for publication)
Department of City Planning (DCP)	Open Data - Community Development Block Grant (CDGB) Eligibility by Census Tract	Community Development Block Grant (CDBG) eligible and ineligible census tracts. The U.S. Department of Housing and Urban Development requires local municipalities that receive CDBG formula entitlement funds to use the 2011-2015 ACS LMISD data file to determine where CDBG funds may be used for activities that are available to all the residents in a particular area. A CD-eligible census tract refers to 2010 census tracts where the area is primarily residential and at least 51.0% of the residents are low- and moderate-income as per the LMISD data file. For New York City, a primarily residential area is defined as one where at least 50.0% of the total built floor area is residential as determined by PLUTO 18v2.1. Low- and moderate-income persons are defined as persons living in households with incomes below 80 percent of the area median household income (AMI). The New York Primary Metropolitan Statistical Area's AMI was \$70,300 for a 4-person family at the release of the 2011-2015 American Community Survey.	https://www1.nyc.gov/assets/planning/download/zip/data-maps/open-data/cdbg_census_tracts_fgdb_201906.zip	As Needed	Yes	https://data.cityofnewyork.us/Housing-Development/Community-Development-Block-Grant-CD-BG-Eligibility/3u5q-ae5y	N/A	
Department of City Planning (DCP)	Open Data - Designated areas in Manufacturing Districts (Appendix J)	Designated Areas in M districts (shown in the maps of Appendix J in the Zoning Resolution) are areas where the development of new self-storage facilities are subject to restrictions. Designated areas in which self-storage facilities are subject to the as-of-right provisions of Section 42-121 are shown as Subarea 1, and those in which such use is subject to special permit of the City Planning Commission pursuant to Section 74-932 are shown as Subarea 2.	https://www1.nyc.gov/assets/planning/download/zip/data-maps/open-data/designated_areas_m_districts_201807.zip	As Needed	Yes	https://data.cityofnewyork.us/City-Government/Designated-Areas-in-M-districts-Appendix-J/rew8-qrvr	N/A	
Department of City Planning (DCP)	Open Data - Digital City Map (DCM)	Citywide streets and other features (pier-head, bulkhead, etc.) shown on the official City Map of New York City.	https://www1.nyc.gov/assets/planning/download/zip/data-maps/open-data/dcm_20200515shp.zip	Monthly	Yes	https://data.cityofnewyork.us/City-Government/Digital-City-Map-Shapefile/m2vu-mgzv	N/A	

Agency Name	Dataset Name	Dataset Description	URL on Agency Website	Update Frequency Agency Website	Already on Open Data?*	NYC Open Data URL	Scheduled for Publication?*	Public Statement (Required where data is not already available published on NYC Open Data and isn't being scheduled for publication)
Department of City Planning (DCP)	Open Data - Facilities Database (FacDB)	<p>The Department of City Planning aggregates information about 35,000+ facilities and program sites that are owned, operated, funded, licensed or certified by a City, State, or Federal agency in the City of New York into a central database called the City Planning Facilities Database (FacDB). These facilities generally help to shape quality of life in the city's neighborhoods, and this dataset is the basis for a series of planning activities. This public data resource allows all New Yorkers to understand the breadth of government resources in their neighborhoods.</p> <p>This dataset is now complemented with the Facilities Explorer, a new interactive web map that makes the data more accessible and allows users to quickly filter the data for their needs. Note to Users: FacDB is only as good as the source data it aggregates, and the Department of City Planning cannot verify the accuracy of all records. Please read more about specific data and analysis limitations before using this data. Limitations include missing records, duplicate records, and the inclusion of administrative sites instead of service locations. Questions about this database can be directed to capital@planning.nyc.gov.</p>	https://www1.nyc.gov/assets/planning/download/zip/data-maps/open-data/facilities_201912shp.zip	As Needed	Yes	https://data.cityofnewyork.us/City-Government/Facilities-Database-Shapefile/2fpa-bnsx	N/A	
Department of City Planning (DCP)	Open Data - FRESH Food Stores Zoning Boundaries	The FRESH boundaries show where zoning and discretionary tax incentives are available for the development, expansion and renovation of full line grocery stores and supermarkets. This is a geographic file created by the New York City Department of City Planning, showing eligible areas for zoning incentives and eligible areas for tax incentives through the NYC Industrial Development Agency. For more information on the FRESH program and other incentives targeting grocery stores, please see www.nyc.gov/FRESH .	https://www1.nyc.gov/assets/planning/download/zip/data-maps/open-data/nycfreshzoning_20190731.zip	As Needed	Yes	https://data.cityofnewyork.us/Business/FRESH-Food-Stores-Zoning-Boundaries/w9uz-8epq	N/A	
Department of City Planning (DCP)	Open Data - Future High Tide with Sea Level Rise	This geodatabase includes GIS layers showing the projected extent of future mean higher high water (MHHW) with sea level rise. Extents are based on local sea level rise projections released by the New York City Panel on Climate Change in 2015. The data include the 10th, 25th, 50th, 75th, and 90th percentile projections for the 2020s, 2050s, 2080s, and 2100. For more information on the method used to create these projections see: http://onlinelibrary.wiley.com/doi/10.1111/nyas.12593/epdf . The data illustrate the scale of potential flooding, not the exact location, and do not account for erosion, rapid subsidence, or future construction.	https://www1.nyc.gov/assets/planning/download/zip/data-maps/open-data/nyc-future-high-tides-with-slr-0517.zip?r=1	As Needed	Yes	https://data.cityofnewyork.us/City-Government/Projected-Sea-Level-Rise/6an6-9http	N/A	

Agency Name	Dataset Name	Dataset Description	URL on Agency Website	Update Frequency Agency Website	Already on Open Data?*	NYC Open Data URL	Scheduled for Publication?*	Public Statement (Required where data is not already available published on NYC Open Data and isn't being scheduled for publication)
Department of City Planning (DCP)	Open Data - Georeferenced Zoning Map	The Georeferenced NYC Zoning Maps raster dataset is intended to be a spatial representation of the entire zoning map catalog for the City of New York as one seamless citywide raster zoning map sans title blocks. These maps are normally maintained as 126 individual quarter sections and printed periodically for inclusion in Vol III of the City's Zoning Resolution. This dataset encompasses recent changes to mapped zoning districts or zoning text amendments as they are adopted by the City Council as well as filed City Map changes.	https://www1.nyc.gov/assets/planning/download/zip/data-maps/open-data/georeferencedzmaps_202004.zip?r=1	Monthly	Yes	https://data.cityofnewyork.us/City-Government/Georeferenced-NYC-Zoning-Maps/mx6m-493w	N/A	
Department of City Planning (DCP)	Open Data - Hurricane Evacuation Zones (NYHEZ)	Hurricane Evacuation Zones are determined by New York City Emergency Management and represent varying threat levels of coastal flooding resulting from storm surge. Hurricane evacuation zones should not be confused with flood insurance risk zones, which are designated by FEMA and available in the form of Flood Insurance Rate Maps (FIRMs).	https://www1.nyc.gov/assets/planning/download/zip/data-maps/open-data/nyhez_20b.zip	Quarterly	Yes	https://data.cityofnewyork.us/Public-Safety/Hurricane-Evacuation-Zones/uihr-hn7s	N/A	
Department of City Planning (DCP)	Open Data - Inclusionary Housing Designated Areas (IHDA)	The PDF Document Inclusionary Housing Designated Areas Program was created in 2005 to encourage the creation and preservation of affordable housing in medium and high-density neighborhoods being rezoned to create new housing opportunities. The program modifies the base floor area ratio (FAR) available for developments and offers a floor area bonus for developments that provide affordable housing either on-site or within the surrounding community.	https://www1.nyc.gov/assets/planning/download/zip/data-maps/open-data/nycidha_20180419.zip	As Needed	Yes	https://data.cityofnewyork.us/City-Government/Inclusionary-Housing-Designated-Areas/w83z-2kf9	N/A	
Department of City Planning (DCP)	Open Data - Limited Height Districts (NYLH)	Polygon features representing the Limited Height Districts. The main district designation is indicated in the LHNAME attribute. The abbreviation as shown on the zoning map is indicated in the LHLBL attribute.	https://www1.nyc.gov/assets/planning/download/zip/data-maps/open-data/nycgizoningfeatures_202004shp.zip?r=1	Monthly	Yes	https://data.cityofnewyork.us/City-Government/Zoning-GIS-Data-Shapefile/kdig-pewd	N/A	
Department of City Planning (DCP)	Open Data - LION	A single line street base map representing the city's streets and other linear geographic features such as shorelines, surface rail lines and boardwalks, along with feature names and address ranges for each addressable street segment.	https://www1.nyc.gov/assets/planning/download/zip/data-maps/open-data/nyclion_20b.zip	Quarterly	Yes	https://data.cityofnewyork.us/City-Government/LION/2v4z-66xt	N/A	
Department of City Planning (DCP)	Open Data - LION Alternate Names Table	Some streets may have multiple street names, valid for the full length or a portion of the street. The LION file accounts for most of these cases through the use of Street Codes and Local Group Codes (LGCs) which establish the valid names for each particular segment. The Alternate Names Table (altnames) is built using all the street names that correspond to the street code and lgc values.	https://www1.nyc.gov/assets/planning/download/zip/data-maps/open-data/nyclion_20b.zip	Quarterly	Yes	https://data.cityofnewyork.us/City-Government/LION/2v4z-66xt	N/A	
Department of City Planning (DCP)	Open Data - LION Differences Files (LDF)	LION Differences File (LDF) is a sequential file containing records documenting certain types of changes that have occurred between a particular release of LION and the immediately previous LION release. A new LDF 'edition' is 'published' in conjunction with each new production release of LION.	https://www1.nyc.gov/assets/planning/download/zip/data-maps/open-data/ldf_20b.zip	Quarterly	Yes	https://data.cityofnewyork.us/Business/LION-Differences-File/ige5-v6sk	N/A	

Agency Name	Dataset Name	Dataset Description	URL on Agency Website	Update Frequency Agency Website	Already on Open Data?*	NYC Open Data URL	Scheduled for Publication?*	Public Statement (Required where data is not already available published on NYC Open Data and isn't being scheduled for publication)
Department of City Planning (DCP)	Open Data - LION Node	Points that represent the locations of any combination or intersection of linear features in LION. A node occurs wherever two or more linear features cross regardless of whether a physical intersections occurs at that point.	https://www1.nyc.gov/assets/planning/download/zip/data-maps/open-data/nyclion_20b.zip	Quarterly	Yes	https://data.cityofnewyork.us/City-Government/LION/2v4z-66xt	N/A	
Department of City Planning (DCP)	Open Data - LION Node Street Name Table	The Table lists the Node Id and the Street names of segments that intersect at the node. Usually a node has more than one segment that converges at the node location, therefore a Node Id will have one to many street names associated with the node.	https://www1.nyc.gov/assets/planning/download/zip/data-maps/open-data/nyclion_20b.zip	Quarterly	Yes	https://data.cityofnewyork.us/City-Government/LION/2v4z-66xt	N/A	
Department of City Planning (DCP)	Open Data - Lower Density Growth Management Area (LDGMA)	A PDF Document Lower Density Growth Management Area is an area designated in the Zoning Resolution where new developments must provide more off-street parking, larger yards and more open space than would otherwise be required in the applicable zoning districts In Staten Island and Bronx Community District 10. This downloadable data is the approximate area in these sections of the City where new development are required to comply to the rules and regulations of Lower Density Growth Management Area.	https://www1.nyc.gov/assets/planning/download/zip/data-maps/open-data/nyc_ldgma_201109.zip	As Needed	Yes	https://data.cityofnewyork.us/Housing-Development/Lower-Density-Growth-Management-Areas/wm9y-vrt8	N/A	
Department of City Planning (DCP)	Open Data - Mandatory Inclusionary Housing (MIH)	The Mandatory Inclusionary Housing program was adopted in 2016 to encourage the creation of housing for families at a range of incomes in areas planned for housing growth. When actions of the Commission significantly increase residential density, the City Planning Commission and the City Council will apply one or more options to require affordable housing as part of new residential construction	https://www1.nyc.gov/assets/planning/download/zip/data-maps/open-data/nycmih_20200423.zip	Monthly	Yes	https://data.cityofnewyork.us/Housing-Development/Mandatory-Inclusionary-Housing-MIH-/bw8v-wzdr	N/A	
Department of City Planning (DCP)	Open Data - MapPLUTO - Shoreline Clipped	MapPLUTO merges PLUTO tax lot data with tax lot features from the Department of Finance's Digital Tax Map (DTM) and is available as shoreline clipped and water included. It contains extensive land use and geographic data at the tax lot level in ESRI shapefile and File Geodatabase formats.	https://www1.nyc.gov/assets/planning/download/zip/data-maps/open-data/nyc_mappluto_20v3_fgdb.zip	Monthly	Yes	https://data.cityofnewyork.us/City-Government/Primary-Land-Use-Tax-Lot-Output-Map-MapPLUTO-/f888-ni5f	N/A	
Department of City Planning (DCP)	Open Data - MapPLUTO - Water Included	MapPLUTO merges PLUTO tax lot data with tax lot features from the Department of Finance's Digital Tax Map (DTM) and is available as shoreline clipped and water included. It contains extensive land use and geographic data at the tax lot level in ESRI shapefile and File Geodatabase formats.	https://www1.nyc.gov/assets/planning/download/zip/data-maps/open-data/nyc_mappluto_20v3_unclipped_fgdb.zip	Monthly	Yes	https://data.cityofnewyork.us/City-Government/Primary-Land-Use-Tax-Lot-Output-Map-MapPLUTO-/f888-ni5f	N/A	
Department of City Planning (DCP)	Open Data - Neighborhood Tabulation Areas (NTAs)	Geographic files of Neighborhood Tabulation Areas (NTAs) as created by the New York City Department of City Planning, using whole census tracts from the 2010 Census as building blocks. These aggregations of census tracts are subsets of New York City's 55 Public Use Microdata Areas (PUMAs). Primarily due to these constraints, NTA boundaries and their associated names may not definitively represent neighborhoods.	https://www1.nyc.gov/assets/planning/download/zip/data-maps/open-data/nynta_20b.zip	Quarterly	Yes	https://data.cityofnewyork.us/City-Government/Neighborhood-Tabulation-Areas-NTA-/cpf4-rkhq	N/A	

Agency Name	Dataset Name	Dataset Description	URL on Agency Website	Update Frequency Agency Website	Already on Open Data?*	NYC Open Data URL	Scheduled for Publication?*	Public Statement (Required where data is not already available published on NYC Open Data and isn't being scheduled for publication)
Department of City Planning (DCP)	Open Data - NYC City Owned and Leased Properties (COLP)	The City Owned and Leased Properties (COLP) datasets include a file geodatabase and a spreadsheet. COLP is a list of uses on city owned and leased properties that includes geographic information as well as the type of use, agency and other related information. The datasets are updated biennially. Questions on City Owned and Leased Properties can be directed to DCAS Land Use Planning at (212) 386-0622 or RESPlanning311@dcas.nyc.gov	https://www1.nyc.gov/assets/planning/download/zip/data-maps/open-data/nyc-colp-shp-201811.zip	As Needed	Yes	https://data.cityofnewyork.us/City-Government/City-Owned-and-Leased-Property-COLP-Shapefile/2mhq-um7h	N/A	
Department of City Planning (DCP)	Open Data - NYCDCP Manhattan Bike Counts	The Transportation Division of the New York City Department of City Planning (NYCDCP) has performed annual bike counts in Manhattan since 1999. The counts have been conducted along designated bicycle routes at 10 on-street and 5 off-street locations during the fall season. These locations have remained generally consistent. The data collected includes cyclist/user volumes, helmet usage, use of bike lane, gender, etc. The bike counts data can offer insights into the overall trends in user demographics and travel patterns over time. Notice to users: The Department of City Planning no longer collects Manhattan bike counts. For more current bike count data please go to NYC DOT's website for bike counts on East River Bridges and Midtown Manhattan.	https://www1.nyc.gov/assets/planning/download/zip/data-maps/open-data/nycdcp-mn-bike-counts-2005-2015-shp.zip	As Needed	Yes	https://data.cityofnewyork.us/Transportation/NYCDCP-Manhattan-Bike-Count-Locations/xiyt-f6tz	N/A	
Department of City Planning (DCP)	Open Data - Places (Formerly "Areas of Interest")	The New York City Places point file was created as a guide to New York City's non-neighborhood place locations that appear in "New York: A City of Neighborhoods." These place locations include parks, cemeteries, and airports. Best estimates of label centroids were established at a 1:1,000 scale, but are ideally viewed at a 1:50,000 scale. Geographic files of areas of interest labels as depicted in New York: A City of Neighborhoods.	https://www1.nyc.gov/assets/planning/download/zip/data-maps/open-data/nyc_places201408.zip	As Needed	Yes	https://data.cityofnewyork.us/Health/Areas-of-Interest-GIS/mzbd-kucq	N/A	
Department of City Planning (DCP)	Open Data - PLUTO	Extensive land use and geographic data at the tax lot level in comma-separated values (CSV) file format. The PLUTO files contain more than seventy fields derived from data maintained by city agencies.	https://www1.nyc.gov/assets/planning/download/zip/data-maps/open-data/nyc_pluto_20v3_csv.zip	Monthly	Yes	https://data.cityofnewyork.us/City-Government/Primary-Land-Use-Tax-Lot-Output-PLUTO-/64uk-42ks	N/A	
Department of City Planning (DCP)	Open Data - PLUTO Change File	PLUTO Change File: PLUTO is created using the best available data from a number of city agencies. To further improve data quality and consistency, the Department of City Planning (DCP) applies changes to selected field values. The field DCPedited is set to "1" in PLUTO if the record contains any changed values. Those applied changes are listed in the PLUTO Change File.	https://www1.nyc.gov/assets/planning/download/zip/data-maps/open-data/plutochangefile20v3.zip	Monthly	Yes	https://data.cityofnewyork.us/City-Government/PLUTO-Change-File/qt5r-nqxp	N/A	

Agency Name	Dataset Name	Dataset Description	URL on Agency Website	Update Frequency Agency Website	Already on Open Data?*	NYC Open Data URL	Scheduled for Publication?*	Public Statement (Required where data is not already available published on NYC Open Data and isn't being scheduled for publication)
Department of City Planning (DCP)	Open Data - Privately Owned Public Spaces (POPS)	Privately owned public spaces, also known by the acronym POPS, are outdoor and indoor spaces provided for public enjoyment by private owners in exchange for bonus floor area or waivers, an incentive first introduced into New York City's zoning regulations in 1961. To find out more about POPS, visit the Department of City Planning's website at http://nyc.gov/pops . This database contains detailed information about each privately owned public space in New York City.	https://www1.nyc.gov/assets/planning/download/zip/data-maps/open-data/nycpops_20191220shp.zip	As Needed	Yes	https://data.cityofnewyork.us/City-Government/Privately-Owned-Public-Spaces-POPS-rvih-nhyn	N/A	
Department of City Planning (DCP)	Open Data - Property Address Directory (PAD)	The PAD (Property Address Directory) file contains additional geographic information at the tax lot level not found in the PLUTO files. This data includes alias addresses and Building Identification Numbers (BINs). It consists of two ASCII, comma delimited files: tax lot file and an address file.	https://www1.nyc.gov/assets/planning/download/zip/data-maps/open-data/pad20b.zip	Quarterly	Yes	https://data.cityofnewyork.us/City-Government/Property-Address-Directory/bc8t-ecyu	N/A	
Department of City Planning (DCP)	Open Data - Public Use Microdata Areas (PUMAs)	The 2010 NYC Public Use Microdata Areas (PUMAs) are statistical geographic areas defined for the dissemination of Public Use Microdata Sample (PUMS) data. PUMAs have a minimum population of 100,000, are aggregated from census tracts, and approximate Community Districts (CDs), or combinations of CDs (There are 59 CDs and only 55 NYC PUMAs because of such combinations). This geography is also used for disseminating American Community Survey (ACS) estimates.	https://www1.nyc.gov/assets/planning/download/zip/data-maps/open-data/nypuma_20b.zip	Quarterly	Yes	https://data.cityofnewyork.us/Housing-Development/Public-Use-Microdata-Areas-PUMA-cwiz-gcty	N/A	
Department of City Planning (DCP)	Open Data - Roadbed Pointer List (RPL)	The Roadbed Pointer List (RPL) is a file representing the relationships between generic and roadbed segments (or roadbed terminators – segments that represent the merging of divided roadbeds back into each other as a single roadbed or undivided street). Users can use the RPL to transfer data tied to Segment IDs of generic segments to the Segment IDs of the corresponding roadbeds (or vice versa). The file does not contain Generic IDs or Physical IDs, only Segment IDs.	https://www1.nyc.gov/assets/planning/download/zip/data-maps/open-data/rpl_20b.zip	Quarterly	Yes	https://data.cityofnewyork.us/Housing-Development/Roadbed-Pointer-List-RPL-qs4p-vs2w	N/A	
Department of City Planning (DCP)	Open Data - Sidewalk Cafes	This feature class is a spatial representation of the Sidewalk Cafe regulations in the New York City Zoning Resolution, Chapter 1, Article 4. The Cafe-Type field indicates the types of Sidewalk Cafes that are permitted: All Cafes (includes Enclosed, Unenclosed, and Small), Unenclosed Only (includes Small), Small Only, Not Permitted (for locations where the zoning would normally permit, but some other regulation prohibits.) Lines are coincident with the Department Of Finance Tax Block edges. This dataset is maintained to reflect changes to mapped zoning districts or zoning text amendments as they are adopted by the City Council.	https://www1.nyc.gov/assets/planning/download/zip/data-maps/open-data/nycgissidewalkcafe_202004shp.zip	Monthly	Yes	https://data.cityofnewyork.us/City-Government/Sidewalk-Caf-Regulations-GIS-Shapefile/qsuf-mgjh	N/A	
Department of City Planning (DCP)	Open Data - Special Purpose Districts (NYSP)	Polygon features representing the Special Purpose Districts and their associated sub-districts. The main district designation is indicated in the SDNAME attribute. The abbreviation as shown on the zoning map is indicated in the SDLBL attribute.	https://www1.nyc.gov/assets/planning/download/zip/data-maps/open-data/nycgiszoningfeatures_202004shp.zip?r=1	Monthly	Yes	https://data.cityofnewyork.us/City-Government/Zoning-GIS-Data-Shapefile/kdig-pewd	N/A	

Agency Name	Dataset Name	Dataset Description	URL on Agency Website	Update Frequency Agency Website	Already on Open Data?*	NYC Open Data URL	Scheduled for Publication?*	Public Statement (Required where data is not already available published on NYC Open Data and isn't being scheduled for publication)
Department of City Planning (DCP)	Open Data - Special Purpose Subdistricts	This feature class contains only the internal subdistricts of any special purpose districts that are so subdivided. The main special purpose district name is indicated by the SPNAME attribute, the SUBDIST attribute contains the subdistrict name. Any further subdistrict divisions are named in the SUBSUB attribute.	https://www1.nyc.gov/assets/planning/download/zip/data-maps/open-data/nycgiszoningfeatures_202004shp.zip?r=1	Monthly	Yes	https://data.cityofnewyork.us/City-Government/Zoning-GIS-Data-Shapefile/kdig-pewd	N/A	
Department of City Planning (DCP)	Open Data - Street Center Line (DCM)	Citywide street center-line features representing official street names and widths shown on the Official City Map of New York City.	https://www1.nyc.gov/assets/planning/download/zip/data-maps/open-data/dcm_20200515shp.zip	Monthly	Yes	https://data.cityofnewyork.us/City-Government/Digital-City-Map-Shapefile/m2vu-mgzw	N/A	
Department of City Planning (DCP)	Open Data - Street Name Changes Areas (DCM)	Local Law name changes to public places (areas).	https://www1.nyc.gov/assets/planning/download/zip/data-maps/open-data/dcm_20200515shp.zip	Monthly	Yes	https://data.cityofnewyork.us/City-Government/Digital-City-Map-Shapefile/m2vu-mgzw	N/A	
Department of City Planning (DCP)	Open Data - Street Name Changes Lines (DCM)	Local Law name changes to public thoroughfares (lines).	https://www1.nyc.gov/assets/planning/download/zip/data-maps/open-data/dcm_20200515shp.zip	Monthly	Yes	https://data.cityofnewyork.us/City-Government/Digital-City-Map-Shapefile/m2vu-mgzw	N/A	
Department of City Planning (DCP)	Open Data - Street Name Changes Points	Local Law name changes to corners or intersections (points).	https://www1.nyc.gov/assets/planning/download/zip/data-maps/open-data/dcm_20200515shp.zip	Monthly	Yes	https://data.cityofnewyork.us/City-Government/Digital-City-Map-Shapefile/m2vu-mgzw	N/A	
Department of City Planning (DCP)	Open Data - Street Name Dictionary (SND)	The SND (Street Name Dictionary) file contains a set of geographic feature type names for New York City. Despite its name, the SND contains not only street names, but also a wide variety of other geographic feature names, including the names of tunnels, bridges, rail lines, shorelines, and geographic place names of various kinds. It is in ASCII fixed-field format with three different record layouts (see metadata for details).	https://www1.nyc.gov/assets/planning/download/zip/data-maps/open-data/snd20b.zip	Quarterly	Yes	https://data.cityofnewyork.us/City-Government/Street-name-Dictionary/w4v2-rv6b	N/A	
Department of City Planning (DCP)	Open Data - Transit Zones	Transit Zone boundaries are mapped to encompass neighborhoods that are dense, proximate to public transportation options, and where car ownership rates are lowest. Within the Transit Zone, no off-street parking spaces are required to be built for Income Restricted Housing Units (also referred to as IRHU) and Affordable Independent Residences for Seniors (also referred to as AIRS), and discretionary actions allow for the removal of parking spaces that were previously required, or the reduction of spaces that would normally need to be built for certain other housing types.	https://www1.nyc.gov/assets/planning/download/zip/data-maps/open-data/nyctransitzones_201902.zip	As Needed	Yes	https://data.cityofnewyork.us/Transportation/Transit-Zones/cpcf-tcxs	N/A	
Department of City Planning (DCP)	Open Data - Waterfront Access Map (WAM) - Human Powered Boat Launches	Access points to human powered boat launches in NYC.	https://www1.nyc.gov/assets/planning/download/zip/data-maps/open-data/nycwpaas_201912shp.zip	As Needed	Yes	https://data.cityofnewyork.us/City-Government/Waterfront-Access-Map-Data-Shapefile/388s-pnvc	N/A	
Department of City Planning (DCP)	Open Data - Waterfront Access Map (WAM) - NYC Saltwater Fishing Sites	Access points for saltwater fishing sites in NYC.	https://www1.nyc.gov/assets/planning/download/zip/data-maps/open-data/nycwpaas_201912shp.zip	As Needed	Yes	https://data.cityofnewyork.us/City-Government/Waterfront-Access-Map-Data-Shapefile/388s-pnvc	N/A	

Agency Name	Dataset Name	Dataset Description	URL on Agency Website	Update Frequency Agency Website	Already on Open Data?*	NYC Open Data URL	Scheduled for Publication?*	Public Statement (Required where data is not already available published on NYC Open Data and isn't being scheduled for publication)
Department of City Planning (DCP)	Open Data - Waterfront Access Map (WAM) - Publicly Owned Waterfront	City, State, and Federally owned public parks and facilities that provide waterfront parkland and open space for public enjoyment.	https://www1.nyc.gov/assets/planning/download/zip/data-maps/open-data/nycwpaas_201912shp.zip	As Needed	Yes	https://data.cityofnewyork.us/City-Government/Waterfront-Access-Map-Data-Shapefile/388s-pnvc	N/A	
Department of City Planning (DCP)	Open Data - Waterfront Access Map (WAM) - Waterfront Public Access Areas (WPAA)	Waterfront Public Access Areas (WPAA) are privately owned waterfront zoning lots where publicly accessible open space is provided to and along the shoreline for public enjoyment.	https://www1.nyc.gov/assets/planning/download/zip/data-maps/open-data/nycwpaas_201912shp.zip	As Needed	Yes	https://data.cityofnewyork.us/City-Government/Waterfront-Access-Map-Data-Shapefile/388s-pnvc	N/A	
Department of City Planning (DCP)	Open Data - Waterfront Access Map (WAM) - WPAA Access Points	Access Points to Waterfront Public Access Areas (WPAA).	https://www1.nyc.gov/assets/planning/download/zip/data-maps/open-data/nycwpaas_201912shp.zip	As Needed	Yes	https://data.cityofnewyork.us/City-Government/Waterfront-Access-Map-Data-Shapefile/388s-pnvc	N/A	
Department of City Planning (DCP)	Open Data - Waterfront Access Map (WAM) - WPAA Footprints	Footprints of Waterfront Public Access Areas (WPAA). Footprints are the portion of privately owned waterfront zoning lots where publicly accessible open space is provided to and along the shoreline.	https://www1.nyc.gov/assets/planning/download/zip/data-maps/open-data/nycwpaas_201912shp.zip	As Needed	Yes	https://data.cityofnewyork.us/City-Government/Waterfront-Access-Map-Data-Shapefile/388s-pnvc	N/A	
Department of City Planning (DCP)	Open Data - Waterfront Access Plan	A Waterfront Access Plan is a detailed framework set forth in the Zoning Resolution, that tailors waterfront bulk regulations and public access requirements to the specific conditions of a particular waterfront. Development of individual waterfront parcels governed by the plan triggers a requirement to build and maintain public access areas in accordance with the WAP. This downloadable data is the representation of all existing WAP areas.	https://www1.nyc.gov/assets/planning/download/zip/data-maps/open-data/nywap_20190228.zip	As Needed	Yes	https://data.cityofnewyork.us/Environment/Waterfront-Access-Plans/d9z4-v86m	N/A	
Department of City Planning (DCP)	Open Data - WRP Coastal Zone Boundary - Coastal Zone Boundary (CZB)	The Coastal Zone Boundary defines the geographic area of the NYC Waterfront Revitalization Program and the New York State Coastal Management Program in New York City.	https://www1.nyc.gov/assets/planning/download/zip/data-maps/open-data/nycwrpshp201601.zip	As Needed	Yes	https://data.cityofnewyork.us/City-Government/Waterfront-Revitalization-Program-WRP-/cbn4-bn4p	N/A	
Department of City Planning (DCP)	Open Data - WRP Coastal Zone Boundary - Ecologically Significant Maritime and Industrial Area (ESMIA)	The Arthur Kill Ecologically Sensitive Maritime and Industrial Area (ESMIA) is a special area designation of the NYC Waterfront Revitalization Program.	https://www1.nyc.gov/assets/planning/download/zip/data-maps/open-data/nycwrpshp201601.zip	As Needed	Yes	https://data.cityofnewyork.us/City-Government/Waterfront-Revitalization-Program-WRP-/cbn4-bn4p	N/A	
Department of City Planning (DCP)	Open Data - WRP Coastal Zone Boundary - Priority Marine Activity Zones (PMAZ)	The Priority Marine Activity Zones (PMAZs) are a special area designation of the NYC Waterfront Revitalization Program.	https://www1.nyc.gov/assets/planning/download/zip/data-maps/open-data/nycwrpshp201601.zip	As Needed	Yes	https://data.cityofnewyork.us/City-Government/Waterfront-Revitalization-Program-WRP-/cbn4-bn4p	N/A	

Agency Name	Dataset Name	Dataset Description	URL on Agency Website	Update Frequency Agency Website	Already on Open Data?*	NYC Open Data URL	Scheduled for Publication?*	Public Statement (Required where data is not already available published on NYC Open Data and isn't being scheduled for publication)
Department of City Planning (DCP)	Open Data - WRP Coastal Zone Boundary - Recognized Ecological Complexes (REC)	Recognized Ecological Complexes (RECs) are a special area designation of the NYC Waterfront Revitalization Program.	https://www1.nyc.gov/assets/planning/download/zip/data-maps/open-data/nycwrpshp201601.zip	As Needed	Yes	https://data.cityofnewyork.us/City-Government/Waterfront-Revitalization-Program-WRP-/cbn4-bn4p	N/A	
Department of City Planning (DCP)	Open Data - WRP Coastal Zone Boundary - Significant Maritime and Industrial Area (SMIA)	The Significant Maritime and Industrial Area (SMIA) is a special area designation of the NYC Waterfront Revitalization Program.	https://www1.nyc.gov/assets/planning/download/zip/data-maps/open-data/nycwrpshp201601.zip	As Needed	Yes	https://data.cityofnewyork.us/City-Government/Waterfront-Revitalization-Program-WRP-/cbn4-bn4p	N/A	
Department of City Planning (DCP)	Open Data - WRP Coastal Zone Boundary - Special Natural Waterfront Area (SNWA)	The Special Natural Waterfront Area (SNWA) is a special area designation of the NYC Waterfront Revitalization Program.	https://www1.nyc.gov/assets/planning/download/zip/data-maps/open-data/nycwrpshp201601.zip	As Needed	Yes	https://data.cityofnewyork.us/City-Government/Waterfront-Revitalization-Program-WRP-/cbn4-bn4p	N/A	
Department of City Planning (DCP)	Open Data - Zoning Districts (NYZD)	These are polygon features representing the zoning districts. These features cover the entire city, extending to the city limits on land and out to the US Army Corps of Engineers' pierhead lines over water. Zoning district designations are indicated in the ZONEDIST attribute.	https://www1.nyc.gov/assets/planning/download/zip/data-maps/open-data/nycgiszoningfeatures_202004shp.zip?r=1	Monthly	Yes	https://data.cityofnewyork.us/City-Government/Zoning-GIS-Data-Shapefile/kdig-pewd	N/A	
Department of City Planning (DCP)	Open Data - Zoning Map Amendments (NYZMA)	Polygon features representing the boundaries for all rezonings adopted since January 1, 2002 (STATUS = "Adopted") and current proposed rezonings (STATUS = "Certified"). Selected city-initiated text amendments to the Zoning Resolution since 2002 that have discrete geographical boundaries may be included.	https://www1.nyc.gov/assets/planning/download/zip/data-maps/open-data/nycgiszoningfeatures_202004shp.zip?r=1	Monthly	Yes	https://data.cityofnewyork.us/City-Government/Zoning-GIS-Data-Shapefile/kdig-pewd	N/A	
Department of City Planning (DCP)	Open Data - Zoning Map Index - Quartersection	The NYC Zoning Map index is used to determine which zoning map is related to a specific geographic area in New York City. Zoning maps show the boundaries of zoning districts throughout the city. The maps are regularly updated after the City Planning Commission and the City Council have approved proposed zoning changes. The set of 126 maps, which are part of the Zoning Resolution, are displayed in 35 sections. Each section is identified by a number from 1 to 35 and is further divided into one to four quarters, each identified by a letter a, b, c or d (map 8d or 33c for example). Each map covers an area of approximately 8,000 feet (north/south) by 12,500 feet (east/west) or 100 million SF.	https://www1.nyc.gov/assets/planning/download/zip/data-maps/open-data/nyczoningmapindex_shp_201907.zip	As Needed	Yes	https://data.cityofnewyork.us/City-Government/Zoning-Map-Index-Quartersection/58k2-kgrtb	N/A	

Agency Name	Dataset Name	Dataset Description	URL on Agency Website	Update Frequency Agency Website	Already on Open Data?*	NYC Open Data URL	Scheduled for Publication?*	Public Statement (Required where data is not already available published on NYC Open Data and isn't being scheduled for publication)
Department of City Planning (DCP)	Open Data - Zoning Map Index - Section	The NYC Zoning Map index is used to determine which zoning map is related to a specific geographic area in New York City. Zoning maps show the boundaries of zoning districts throughout the city. The maps are regularly updated after the City Planning Commission and the City Council have approved proposed zoning changes. The set of 126 maps, which are part of the Zoning Resolution, are displayed in 35 sections. Each section is identified by a number from 1 to 35 and is further divided into one to four quarters, each identified by a letter a, b, c or d (map 8d or 33c for example). Each map covers an area of approximately 8,000 feet (north/south) by 12,500 feet (east/west) or 100 million SF.	https://www1.nyc.gov/assets/planning/download/zip/data-maps/open-data/nyczoningmapindex_shp_201907.zip	As Needed	Yes	https://data.cityofnewyork.us/City-Government/Zoning-Map-Index-Section/bpt7-i8t8	N/A	
Department of City Planning (DCP)	Open Data - Zoning Tax Lot Database (ZTLDB)	The Zoning Tax Lot Database is a comma-separated values (CSV) file format that contains up-to-date zoning by parcel. The Database includes the zoning designations and zoning map associated with a specific tax block and lot. The Database is updated on a monthly basis to reflect rezoning and corrections to the file.	https://www1.nyc.gov/assets/planning/download/zip/data-maps/open-data/nyczoningtaxlotdb_20200430.zip	Monthly	Yes	https://data.cityofnewyork.us/City-Government/NYC-Zoning-Tax-Lot-Database/fdkv-4t4z	N/A	
Department of City Planning (DCP)	Population FactFinder - Census Blocks	The Census Blocks for the 2010 US Census. These boundary files are derived from the US Census Bureau's TIGER project and have been geographically modified to fit the New York City base map. Because some census blocks are under water not all census blocks are contained in this file, only census blocks that are partially or totally located on land have been mapped in this file.	https://popfactfinder.planning.nyc.gov/features	Every 10 years	Yes	https://data.cityofnewyork.us/City-Government/2010-Census-Blocks/v2h8-6mxf	N/A	
Department of City Planning (DCP)	Population FactFinder - Census Tracts	The Census Tracts for the 2010 US Census. These boundary files are derived from the US Census Bureau's TIGER project and have been geographically modified to fit the New York City base map. Because some census tract are under water not all census tracts are contained in this file, only census tracts that are partially or totally located on land have been mapped in this file.	https://popfactfinder.planning.nyc.gov/features	Every 10 years	Yes	https://data.cityofnewyork.us/City-Government/2010-Census-Tracts/fxpq-c8ku	N/A	

Agency Name	Dataset Name	Dataset Description	URL on Agency Website	Update Frequency Agency Website	Already on Open Data?*	NYC Open Data URL	Scheduled for Publication?*	Public Statement (Required where data is not already available published on NYC Open Data and isn't being scheduled for publication)
Department of City Planning (DCP)	Population Fact-Finder - Neighborhood Tabulation Areas (NTA)	Neighborhood Tabulation Areas (NTAs) were created to project populations at a small area level, from 2000 to 2030 for PlaNYC, the long-term sustainability plan for New York City. Since population size affects the error associated with population projections, these geographic units needed to have a minimum population, which we determined to be 15,000. This criterion resulted in combinations of neighborhoods that probably would not occur if one were solely designating boundaries of historical neighborhoods. Moreover, the neighborhood names associated with the neighborhood tabulation areas are not intended to be definitive. Another feature of the sustainability plan, was the creation of projections for Public Use Microdata Areas (PUMAs), which are approximations of New York City's Community Districts developed for use with the Census Bureau's Public Use Microdata Samples (PUMS). In order to make the boundaries consistent with PUMAs, NTAs were created using whole census tracts, from the 2010 census, within PUMAs. Since NTAs were not permitted to cross PUMA boundaries, this further restricted our ability to identify what may be thought of as historical neighborhood boundaries. Thus, users need to be cognizant of the reason why NTAs were created and the demographic/geographic constraints inherent in how they were configured. Despite these limitations, NTAs are a valuable summary level for use with both the 2010 Census and the American Community Survey (ACS). Regarding the decennial census, these geographic areas offer a good compromise between the very detailed data for census tracts (2,168) and the broad strokes provided by community districts (59). For the ACS, NTAs offer a statistically reliable alternative to the high sampling error that renders data for most individual census tracts unusable.	https://popfactfinder.planning.nyc.gov/features	Every 10 years	Yes	https://data.cityofnewyork.us/City-Government/Neighborhood-Tabulation-Areas-NTA-/cpf4-rkhq	N/A	
Department of City Planning (DCP)	Population Fact-Finder - Public Use Microdata areas (PUMAS)	The 2010 NYC Public Use Microdata Areas (PUMAs) are statistical geographic areas defined for the dissemination of Public Use Microdata Sample (PUMS) data. PUMAs have a minimum population of 100,000, are aggregated from census tracts, and approximate Community Districts (CDs), or combinations of CDs (There are 59 CDs and only 55 NYC PUMAs because of such combinations). This geography is also used for disseminating American Community Survey (ACS) estimates. These boundary files are derived from the US Census Bureau's TIGER project and have been geographically modified to fit the New York City base map.	https://popfactfinder.planning.nyc.gov/features	Every 10 years	Yes	https://data.cityofnewyork.us/Housing-Development/Public-Use-Microdata-Areas-PUMA-/cwiz-gcty	N/A	
Department of City Planning (DCP)	Street Map - Arterial & Major Streets (DCM)	Designated rights-of-way shown on the City Planning Commission Master Plan of Arterial Highways and Major Streets referenced in Appendix H of the NYC Zoning REsolution. Single line features representing rights-of-way which appear on the City Map of New York City and are also classified as Principal Routes, Parkways and Toll Crossings on the adopted Master Plan of Arterial Highways and Major Streets.	https://www1.nyc.gov/site/planning/data-maps/open-data/dwn-digital-city-map.page	Monthly	Yes	https://data.cityofnewyork.us/City-Government/Digital-City-Map-Shapefile/m2vu-mgzw	N/A	

Agency Name	Dataset Name	Dataset Description	URL on Agency Website	Update Frequency Agency Website	Already on Open Data?*	NYC Open Data URL	Scheduled for Publication?*	Public Statement (Required where data is not already available published on NYC Open Data and isn't being scheduled for publication)
Department of City Planning (DCP)	Street Map - City Map Alterations (DCM)	Outlines for all alterations to the City Map including pending changes. The final approval of a City Map alteration is considered "filed" on the date indicated on the Alteration map which becomes effective the following day.	https://www1.nyc.gov/site/planning/data-maps/open-data/dwn-digital-city-map.page	Monthly	Yes	https://data.cityofnewyork.us/City-Government/Digital-City-Map-Shapefile/m2vu-mgzw	N/A	
Department of City Planning (DCP)	Street Map - Commercial Overlays (DZM)	Polygon features representing the within-tax-block limits for commercial overlay districts, as shown on the DCP zoning maps. Commercial overlay district designations are indicated in the OVERLAY attribute.	https://www1.nyc.gov/site/planning/data-maps/open-data/dwn-pluto-to-mappluto.page#mappluto	Monthly	Yes	https://data.cityofnewyork.us/City-Government/Zoning-GIS-Data-Shapefile/kdig-pewd	N/A	
Department of City Planning (DCP)	Street Map - Digital City Map (DCM)	Citywide streets and other features (pierhead, bulkhead, etc.) shown on the official City Map of New York City. Street lines unmapped streets that are NOT found on the City Map are included in this dataset for context and informational purposes only. An exhaustive record of mapped city streets, parks and public places, pierhead and bulkhead lines and borough and city boundaries digitized from georeferenced Borough Final Section maps (except Staten Island), alteration maps, zoning maps, and other reference data including: LION, Digital Tax Map (DTM), United States Army Corps of Engineers (USACE), pierhead and bulkhead line maps, aerial images and Google Streetview. Record streets and unmapped streets are included in this dataset for context and informational purposes only.	https://www1.nyc.gov/site/planning/data-maps/open-data/dwn-digital-city-map.page	Monthly	Yes	https://data.cityofnewyork.us/City-Government/Digital-City-Map-Shapefile/m2vu-mgzw	N/A	
Department of City Planning (DCP)	Street Map - MapPLUTO	This dataset represents a compilation of data from various government agencies throughout the City of New York. The underlying geography is derived from the Tax Lot Polygon feature class that is part of the Department of Finance's Digital Tax Map (DTM). The tax lots have been clipped to the shoreline, as defined by NYCMap planimetric features. The attribute information is from the Department of City Planning's PLUTO data. The attribute data pertains to tax lot and building characteristics and geographic, political and administrative information for each tax lot in New York City.	https://www1.nyc.gov/site/planning/data-maps/open-data/dwn-pluto-to-mappluto.page#mappluto	Monthly	Yes	https://data.cityofnewyork.us/City-Government/Primary-Land-Use-Tax-Lot-Output-Map-MapPLUTO-/f888-ni5f	N/A	
Department of City Planning (DCP)	Street Map - Special Purpose Districts (DZM)	Polygon features representing the Special Purpose Districts. The district designation is indicated in the SDNAME attribute. The abbreviation as shown on the zoning map is indicated in the SDLBL attribute. As of September 2010, NYSP will contain only the special purpose district boundary and no subdistricts. NYSP_SD will contain the main special purpose district boundaries and the internal subdistricts. Both NYSP and NYSP_SD will be included with the monthly updates to the downloadable zoning GIS features.	https://www1.nyc.gov/site/planning/data-maps/open-data/dwn-pluto-to-mappluto.page#mappluto	Monthly	Yes	https://data.cityofnewyork.us/City-Government/Zoning-GIS-Data-Shapefile/kdig-pewd	N/A	

Agency Name	Dataset Name	Dataset Description	URL on Agency Website	Update Frequency Agency Website	Already on Open Data?*	NYC Open Data URL	Scheduled for Publication?*	Public Statement (Required where data is not already available published on NYC Open Data and isn't being scheduled for publication)
Department of City Planning (DCP)	Street Map - Street Center Line (DCM)	Citywide street center-line features representing official street names and widths shown on the Official City Map of New York City. Features include paper streets gathered from Borough Final Section maps (except Staten Island). Alteration Maps, Zoning Maps and street name index cards on archive in the Technical Review Division at the Department of City Planning. Record streets and unmapped streets are included in this dataset for context and informational purposes only	https://www1.nyc.gov/site/planning/data-maps/open-data/dwn-digital-city-map.page	Monthly	Yes	https://data.cityofnewyork.us/City-Government/Digital-City-Map-Shapefile/m2vu-mgzw	N/A	
Department of City Planning (DCP)	Street Map - Street Name Changes Areas (DCM)	Local Law name changes to public places (areas). Polygon (area) features of official street and honorary name changes established by City Council Local Law. Years included are from 1998 to current.	https://www1.nyc.gov/site/planning/data-maps/open-data/dwn-digital-city-map.page	Monthly	Yes	https://data.cityofnewyork.us/City-Government/Digital-City-Map-Shapefile/m2vu-mgzw	N/A	
Department of City Planning (DCP)	Street Map - Street Name Changes Lines (DCM)	Local Law name changes to public thoroughfares (lines). Single line features of official street and honorary name changes established by City Council Local Law. Years included are from 1998 to current.	https://www1.nyc.gov/site/planning/data-maps/open-data/dwn-digital-city-map.page	Monthly	Yes	https://data.cityofnewyork.us/City-Government/Digital-City-Map-Shapefile/m2vu-mgzw	N/A	
Department of City Planning (DCP)	Street Map - Street Name Changes Points (DCM)	Local Law name changes to public places (areas). Polygon (area) features of official street and honorary name changes established by City Council Local Law. Years included are from 1998 to current.	https://www1.nyc.gov/site/planning/data-maps/open-data/dwn-digital-city-map.page	Monthly	Yes	https://data.cityofnewyork.us/City-Government/Digital-City-Map-Shapefile/m2vu-mgzw	N/A	
Department of City Planning (DCP)	Street Map - Zoning Districts (DZM)	These are polygon features representing the zoning districts. These features cover the entire city, extending to the city limits on land and out to the US Army Corps of Engineers' pierhead lines over water. Zoning district designations are indicated in the ZONEDIST attribute.	https://www1.nyc.gov/site/planning/data-maps/open-data/dwn-pluto-to-mappluto.page#mappluto	Monthly	Yes	https://data.cityofnewyork.us/City-Government/Zoning-GIS-Data-Shapefile/kdig-pewd	N/A	
Department of City Planning (DCP)	Waterfront Access Map - Boat Launches		https://waterfrontaccess.planning.nyc.gov/	As Needed	Yes	https://data.cityofnewyork.us/City-Government/Waterfront-Access-Map-Data-Shapefile/388s-pnvc	N/A	
Department of City Planning (DCP)	Waterfront Access Map - Entry Points		https://waterfrontaccess.planning.nyc.gov/	As Needed	Yes	https://data.cityofnewyork.us/City-Government/Waterfront-Access-Map-Data-Shapefile/388s-pnvc	N/A	
Department of City Planning (DCP)	Waterfront Access Map - Lots with Future Public Access Areas		https://waterfrontaccess.planning.nyc.gov/	As Needed	Yes	https://data.cityofnewyork.us/City-Government/Waterfront-Access-Map-Data-Shapefile/388s-pnvc	N/A	
Department of City Planning (DCP)	Waterfront Access Map - NYC Ferry Routes and Landings		https://waterfrontaccess.planning.nyc.gov/	As Needed	Yes	https://data.cityofnewyork.us/City-Government/Waterfront-Access-Map-Data-Shapefile/388s-pnvc	N/A	
Department of City Planning (DCP)	Waterfront Access Map - Public Access Areas		https://waterfrontaccess.planning.nyc.gov/	As Needed	Yes	https://data.cityofnewyork.us/City-Government/Waterfront-Access-Map-Data-Shapefile/388s-pnvc	N/A	
Department of City Planning (DCP)	Waterfront Access Map - Waterfront Zoning Tax Lots		https://waterfrontaccess.planning.nyc.gov/	As Needed	Yes	https://data.cityofnewyork.us/City-Government/Waterfront-Access-Map-Data-Shapefile/388s-pnvc	N/A	

Agency Name	Dataset Name	Dataset Description	URL on Agency Website	Update Frequency Agency Website	Already on Open Data?*	NYC Open Data URL	Scheduled for Publication?*	Public Statement (Required where data is not already available published on NYC Open Data and isn't being scheduled for publication)
Department of City Planning (DCP)	ZOLA - Appendix J Designated M Districts	Designated Areas in M districts (shown in the maps of Appendix J in the Zoning Resolution) are areas where the development of new self-storage facilities are subject to restrictions. Designated areas in which self-storage facilities are subject to the as-of-right provisions of Section 42-121 are shown as Subarea 1, and those in which such use is subject to special permit of the City Planning Commission pursuant to Section 74-932 are shown as Subarea 2	https://zola.planning.nyc.gov/	As Needed	Yes	https://data.cityofnewyork.us/City-Government/Designated-Areas-in-M-districts-Appendix-J/rew8-qrvr	N/A	
Department of City Planning (DCP)	ZOLA - Boroughs (NYBB)	The borough boundaries of New York City clipped to the shoreline at mean high tide.	https://zola.planning.nyc.gov/	Quarterly	Yes	https://data.cityofnewyork.us/City-Government/Borough-Boundaries/tmj-j8zm	N/A	
Department of City Planning (DCP)	ZOLA - Coastal Zone Boundary	The Coastal Zone Boundary defines the geographic scope of New York City's Waterfront Revitalization Program (WRP). Pursuant to federal statute, the boundary encompasses all land and water of direct and significant impact on coastal waters. Federal lands and facilities are excluded from the coastal zone and consistency review in accordance with federal legislation. However, should the federal government dispose of any coastal property; it would be included in the coastal zone.	https://zola.planning.nyc.gov/	As Needed	Yes	https://data.cityofnewyork.us/City-Government/Waterfront-Revitalization-Program-WRP-/cbn4-bn4p	N/A	
Department of City Planning (DCP)	ZOLA - Commercial Overlays (DZM)	Polygon features representing the within-tax-block limits for commercial overlay districts, as shown on the DCP zoning maps. Commercial overlay district designations are indicated in the OVERLAY attribute.	https://zola.planning.nyc.gov/	Monthly	Yes	https://data.cityofnewyork.us/City-Government/Zoning-GIS-Data-Shapefile/kdig-pewd	N/A	
Department of City Planning (DCP)	ZOLA - Community Districts (NYCD)	Community Districts are mandated by the city charter to review and monitor quality of life issues for New York City neighborhoods.	https://zola.planning.nyc.gov/	Quarterly	Yes	https://data.cityofnewyork.us/City-Government/Community-Districts/yfnk-k7r4	N/A	
Department of City Planning (DCP)	ZOLA - Council Districts (NYCC)	The City Council Districts of New York City clipped to the shoreline at mean high tide. The City Council Districts are the result of the recent redistricting process, which takes place every ten years to reflect population changes reported in the 2000 Census. These geographies were redrawn by the New York City Council Redistricting Commission.	https://zola.planning.nyc.gov/	Quarterly	Yes	https://data.cityofnewyork.us/City-Government/City-Council-Districts/yusd-j4xi	N/A	
Department of City Planning (DCP)	ZOLA - Digital City Map (DCM)	Citywide streets and other features (pierhead, bulkhead, etc.) shown on the official City Map of New York City. Street lines unmapped streets that are NOT found on the City Map are included in this dataset for context and informational purposes only. An exhaustive record of mapped city streets, parks and public places, pierhead and bulkhead lines and borough and city boundaries digitized from georeferenced Borough Final Section maps (except Staten Island), alteration maps, zoning maps, and other reference data including: LION, Digital Tax Map (DTM), United States Army Corps of Engineers (USACE), pierhead and bulkhead line maps, aerial images and Google Streetview. Record streets and unmapped streets are included in this dataset for context and informational purposes only.	https://www1.nyc.gov/site/planning/data-maps/open-data/dwn-digital-city-map.page	Monthly	Yes	https://data.cityofnewyork.us/City-Government/Digital-City-Map-Shapefile/m2vu-mgzv	N/A	

Agency Name	Dataset Name	Dataset Description	URL on Agency Website	Update Frequency Agency Website	Already on Open Data?*	NYC Open Data URL	Scheduled for Publication?*	Public Statement (Required where data is not already available published on NYC Open Data and isn't being scheduled for publication)
Department of City Planning (DCP)	ZOLA - Environmental Designations	(E) Designations are established to provide notice of the presence of an environmental requirement pertaining to potential hazardous materials contamination, high ambient noise levels or air emission concerns on a particular tax lot. This includes CEQR Environment Requirements (Table 1) and CEQR Restrictive Declarations (Table 2), in Appendix C of the Zoning Resolution.	https://zola.planning.nyc.gov/	Monthly	Yes	https://data.cityofnewyork.us/browse?q=E%20Designations%3A%20shapefile&sortBy=relevance	N/A	
Department of City Planning (DCP)	ZOLA - FRESH Food Stores Zoning Boundaries	FRESH boundaries where zoning and discretionary tax incentives are available for the development, expansion and renovation of full line grocery stores and supermarkets	https://zola.planning.nyc.gov/	As Needed	Yes	https://data.cityofnewyork.us/Business/FRESH-Food-Stores-Zoning-Boundaries/w9uz-8epq	N/A	
Department of City Planning (DCP)	ZOLA - Inclusionary Housing Designated Areas (IDHA)	A specified area in which the Inclusionary Housing Program is applicable. The program modifies the floor area ratio (FAR) and offers a bonus for developments that provide affordable housing.	https://zola.planning.nyc.gov/	As Needed	Yes	https://data.cityofnewyork.us/City-Government/Inclusionary-Housing-Designated-Areas/w83z-2kf9	N/A	
Department of City Planning (DCP)	ZOLA - Limited Height Districts (DZM)	Limited Height Districts contain restrictions on the height of buildings and other structures. A Limited Height District may be superimposed on an area designated as an historic district by the Landmarks Preservation Commission.	https://zola.planning.nyc.gov/	Monthly	Yes	https://data.cityofnewyork.us/City-Government/Zoning-GIS-Data-Shapefile/kdig-pewd	N/A	
Department of City Planning (DCP)	ZOLA - Lower Density Growth Management Areas (LDGMA)	A Lower Density Growth Management Area is an area designated in the Zoning Resolution where new developments must provide more off-street parking, larger yards and more open space than would otherwise be required in the applicable zoning districts In Staten Island and Bronx Community District 10.	https://zola.planning.nyc.gov/	As Needed	Yes	https://data.cityofnewyork.us/Housing-Development/Lower-Density-Growth-Management-Areas/wm9y-vrt8	N/A	
Department of City Planning (DCP)	ZOLA - Mandatory Inclusionary Housing Areas (MIH)	The Mandatory Inclusionary Housing Program was adopted in 2016 to encourage the creation of housing for families at a range of incomes in areas planned for housing growth. When actions of the Commission significantly increase residential density, the City Planning Commission and the City Council will apply one or more options to require affordable housing as part of new residential construction. The affordable housing would be mandatory, not voluntary. Through zoning actions, MIH requires a share of new housing to be permanently affordable to ensure continued neighborhood economic diversity.	https://zola.planning.nyc.gov/	Monthly	Yes	https://data.cityofnewyork.us/Housing-Development/Mandatory-Inclusionary-Housing-MIH-/bw8v-wzdr	N/A	

Agency Name	Dataset Name	Dataset Description	URL on Agency Website	Update Frequency Agency Website	Already on Open Data?*	NYC Open Data URL	Scheduled for Publication?*	Public Statement (Required where data is not already available published on NYC Open Data and isn't being scheduled for publication)
Department of City Planning (DCP)	ZOLA - Neighborhood Tabulation Areas (NTA)	Neighborhood Tabulation Areas (NTAs) were created to project populations at a small area level, from 2000 to 2030 for PlaNYC, the long-term sustainability plan for New York City. Since population size affects the error associated with population projections, these geographic units needed to have a minimum population, which we determined to be 15,000. This criterion resulted in combinations of neighborhoods that probably would not occur if one were solely designating boundaries of historical neighborhoods. Moreover, the neighborhood names associated with the neighborhood tabulation areas are not intended to be definitive. Another feature of the sustainability plan, was the creation of projections for Public Use Microdata Areas (PUMAs), which are approximations of New York City's Community Districts developed for use with the Census Bureau's Public Use Microdata Samples (PUMS). In order to make the boundaries consistent with PUMAs, NTAs were created using whole census tracts, from the 2010 census, within PUMAs. Since NTAs were not permitted to cross PUMA boundaries, this further restricted our ability to identify what may be thought of as historical neighborhood boundaries. Thus, users need to be cognizant of the reason why NTAs were created and the demographic/geographic constraints inherent in how they were configured. Despite these limitations, NTAs are a valuable summary level for use with both the 2010 Census and the American Community Survey (ACS). Regarding the decennial census, these geographic areas offer a good compromise between the very detailed data for census tracts (2,168) and the broad strokes provided by community districts (59). For the ACS, NTAs offer a statistically reliable alternative to the high sampling error that renders data for most individual census tracts unusable.	https://zola.planning.nyc.gov/	Every 10 years	Yes	https://data.cityofnewyork.us/City-Government/Neighborhood-Tabulation-Areas-NTA-/cpf4-rkhq	N/A	
Department of City Planning (DCP)	ZOLA - Sidewalk Cafes (DZM)	This Line feature class is intended to be a spatial representation of the Sidewalk Cafe regulations in the New York City Zoning Resolution, Article 1, Chapter 4. Lines are attributed to indicate the types of Sidewalk Cafes that are permitted: All Cafes (includes Enclosed, Unenclosed, and Small); Unenclosed Only (includes Small); Small Only; or Not Permitted (for locations where the zoning would normally permit, but some other regulation prohibits.) Lines are coincident with the Department Of Finance Tax Block edges. This dataset is maintained to reflect changes to mapped zoning districts or zoning text amendments as they are adopted by the City Council.	https://zola.planning.nyc.gov/	Monthly	Yes	https://data.cityofnewyork.us/City-Government/Zoning-GIS-Data-Shapefile/kdig-pewd	N/A	

Agency Name	Dataset Name	Dataset Description	URL on Agency Website	Update Frequency Agency Website	Already on Open Data?*	NYC Open Data URL	Scheduled for Publication?*	Public Statement (Required where data is not already available published on NYC Open Data and isn't being scheduled for publication)
Department of City Planning (DCP)	ZOLA - Special Purpose Districts (DZM)	Polygon features representing the Special Purpose Districts. The district designation is indicated in the SDNAME attribute. The abbreviation as shown on the zoning map is indicated in the SDLBL attribute. As of September 2010, NYSP will contain only the special purpose district boundary and no subdistricts. NYSP_SD will contain the main special purpose district boundaries and the internal subdistricts. Both NYSP and NYSP_SD will be included with the monthly updates to the downloadable zoning GIS features.	https://zola.planning.nyc.gov/	Monthly	Yes	https://data.cityofnewyork.us/City-Government/Zoning-GIS-Data-Shapefile/kdig-pewd	N/A	
Department of City Planning (DCP)	ZOLA - Special Purpose Subdistricts (DZM)	This feature class contains only the internal subdistricts of any special purpose districts that are so subdivided. The main special purpose district name is indicated by the SPNAME attribute, the SUBDIST attribute contains the subdistrict name. Any further subdistrict divisions are named in the SUBSUB attribute.	https://zola.planning.nyc.gov/	Monthly	Yes	https://data.cityofnewyork.us/City-Government/Zoning-GIS-Data-Shapefile/kdig-pewd	N/A	
Department of City Planning (DCP)	ZOLA - State Assembly Districts (NYAD)	New York State Assembly District boundaries for the City of New York. These district boundaries represent the redistricting as of the US Census 2010.	https://zola.planning.nyc.gov/	Quarterly	Yes	https://data.cityofnewyork.us/City-Government/State-Assembly-Districts/pf5b-73bw	N/A	
Department of City Planning (DCP)	ZOLA - State Senate Districts (NYSS)	New York State Senate district boundaries for the City of New York, clipped to the shoreline at mean high tide. These district boundaries represent the redistricting as of the US Census 2010.	https://zola.planning.nyc.gov/	Quarterly	Yes	https://data.cityofnewyork.us/City-Government/State-Senate-Districts/h4i2-acfi	N/A	
Department of City Planning (DCP)	ZOLA - Transit Zones	Transit Zone boundaries are mapped to encompass neighborhoods that are dense, proximate to public transportation options, and where car ownership rates are lowest. Within the Transit Zone, no off-street parking spaces are required to be built for Income Restricted Housing Units (also referred to as IRHU) and Affordable Independent Residences for Seniors (also referred to as AIRS), and discretionary actions allow for the removal of parking spaces that were previously required, or the reduction of spaces that would normally need to be built for certain other housing types.	https://zola.planning.nyc.gov/	As Needed	Yes	https://data.cityofnewyork.us/Transportation/Transit-Zones/cpcf-tcx5	N/A	
Department of City Planning (DCP)	ZOLA - Waterfront Access Plan	Waterfront Access Plans (WAPs) allow for the modification of waterfront public access area requirements to address unique conditions in specific areas. The area must consist of at least a full block or four acres with 600 feet or more of shoreline. A WAP adapts waterfront zoning regulations governing public access and height and setback requirements to the specific conditions and planning goals for a defined area. It can be used, for instance, to ensure seamless continuity of shore public walkways to be developed over time by multiple property owners.	https://zola.planning.nyc.gov/	As Needed	Yes	https://data.cityofnewyork.us/Environment/Waterfront-Access-Plans/d9z4-v86m	N/A	
Department of City Planning (DCP)	ZOLA - Zoning Districts (DZM)	These are polygon features representing the zoning districts. These features cover the entire city, extending to the city limits on land and out to the US Army Corps of Engineers' pierhead lines over water. Zoning district designations are indicated in the ZONEDIST attribute.	https://zola.planning.nyc.gov/	Monthly	Yes	https://data.cityofnewyork.us/City-Government/Zoning-GIS-Data-Shapefile/kdig-pewd	N/A	

Agency Name	Dataset Name	Dataset Description	URL on Agency Website	Update Frequency Agency Website	Already on Open Data?*	NYC Open Data URL	Scheduled for Publication?*	Public Statement (Required where data is not already available published on NYC Open Data and isn't being scheduled for publication)
Department of City Planning (DCP)	ZOLA - Zoning Map Amendments (DZM)	Areas covered by zoning changes adopted and proposed. Includes outlines for current "Certified" rezonings. Selected city-initiated text amendments to the Zoning Resolution that have discrete geographical boundaries may be included.	https://zola.planning.nyc.gov/	Monthly	Yes	https://data.cityofnewyork.us/City-Government/Zoning-GIS-Data-Shapefile/kdig-pewd	N/A	
Department of City Planning (DCP)	Zoning Application Portal - Action Status	Status of each action associated to a project	https://zap.planning.nyc.gov/projects	As Needed	No		Yes	
Department of City Planning (DCP)	Zoning Application Portal - Action Type	the type of ULURP action(s) associated to a project	https://zap.planning.nyc.gov/projects	As Needed	No		Yes	
Department of City Planning (DCP)	Zoning Application Portal - Address	the address(es) of a project	https://zap.planning.nyc.gov/projects	As Needed	No		Yes	
Department of City Planning (DCP)	Zoning Application Portal - Agency Approval Letter Link	Link(s) to the Agency Approval Letter document for associated to a project	https://zap.planning.nyc.gov/projects	As Needed	No		Yes	
Department of City Planning (DCP)	Zoning Application Portal - BBL	the BBL(s) of a project. BBL is a tax parcel ID made up of a Borough/Block/Lot	https://zap.planning.nyc.gov/projects	As Needed	No		Yes	
Department of City Planning (DCP)	Zoning Application Portal - Borough	the Borough a project is located in	https://zap.planning.nyc.gov/projects	As Needed	No		Yes	
Department of City Planning (DCP)	Zoning Application Portal - CB, BB, BP recommendation links	Link(s) to the recommendation letter document for a Community Board, Borough Board and Borough President for that actions associated to a project	https://zap.planning.nyc.gov/projects	As Needed	No		Yes	
Department of City Planning (DCP)	Zoning Application Portal - CEQR Number	City Environmental Quality Review (CEQR) Number associated to a project in DCP application process	https://zap.planning.nyc.gov/projects	As Needed	No		Yes	
Department of City Planning (DCP)	Zoning Application Portal - CEQR Type	City Environmental Quality Review (CEQR) Type associated to a project in DCP application process (Type I, Type II, Unlisted)	https://zap.planning.nyc.gov/projects	As Needed	No		Yes	
Department of City Planning (DCP)	Zoning Application Portal - Community District(s)	the Community District(s) a project is located in	https://zap.planning.nyc.gov/projects	As Needed	No		Yes	
Department of City Planning (DCP)	Zoning Application Portal - CPC Public Meeting Calendar Link	Link(s) to the CPC Calendar Meeting for a hearing associated to a project	https://zap.planning.nyc.gov/projects	As Needed	No		Yes	
Department of City Planning (DCP)	Zoning Application Portal - CPC Reports Link	Link(s) to the CPC Report document for associated to a project	https://zap.planning.nyc.gov/projects	As Needed	No		Yes	
Department of City Planning (DCP)	Zoning Application Portal - Date Certified/Referred	Date a project was certified or referred	https://zap.planning.nyc.gov/projects	As Needed	No		Yes	

Agency Name	Dataset Name	Dataset Description	URL on Agency Website	Update Frequency Agency Website	Already on Open Data?*	NYC Open Data URL	Scheduled for Publication?*	Public Statement (Required where data is not already available published on NYC Open Data and isn't being scheduled for publication)
Department of City Planning (DCP)	Zoning Application Portal - FEMA Flood Zone	the FEMA Flood Zone a project is located in	https://zap.planning.nyc.gov/projects	As Needed	No		Yes	
Department of City Planning (DCP)	Zoning Application Portal - Keywords	Keyword/categories associated to a project	https://zap.planning.nyc.gov/projects	As Needed	No		Yes	
Department of City Planning (DCP)	Zoning Application Portal - Milestone	Milestone associated to a project in DCP application process	https://zap.planning.nyc.gov/projects	As Needed	No		Yes	
Department of City Planning (DCP)	Zoning Application Portal - Milestone Completion Date	Date of completion for a milestone associated to a project in DCP application process	https://zap.planning.nyc.gov/projects	As Needed	No		Yes	
Department of City Planning (DCP)	Zoning Application Portal - Milestone Outcome	Outcome of a milestone associated to a project in DCP application process	https://zap.planning.nyc.gov/projects	As Needed	No		Yes	
Department of City Planning (DCP)	Zoning Application Portal - Primary Applicant	Primary Applicant of a project	https://zap.planning.nyc.gov/projects	As Needed	No		Yes	
Department of City Planning (DCP)	Zoning Application Portal - Primary Applicant Contact	Primary Applicant contact of a project	https://zap.planning.nyc.gov/projects	As Needed	No		Yes	
Department of City Planning (DCP)	Zoning Application Portal - Project Brief	Brief description of a project	https://zap.planning.nyc.gov/projects	As Needed	No		Yes	
Department of City Planning (DCP)	Zoning Application Portal - Project Stage	Stage of project in DCP application process	https://zap.planning.nyc.gov/projects	As Needed	No		Yes	
Department of City Planning (DCP)	Zoning Application Portal - Project Status	Status of project in DCP application process	https://zap.planning.nyc.gov/projects	As Needed	No		Yes	
Department of City Planning (DCP)	Zoning Application Portal - ULURP Number	ULURP number of each action associated to a project	https://zap.planning.nyc.gov/projects	As Needed	No		Yes	
Department of City Planning (DCP)	Zoning Application Portal - ULURP Type	Flag to determine if a project is subject to ULURP or not	https://zap.planning.nyc.gov/projects	As Needed	No		Yes	
Department of City Planning (DCP)	Zoning Application Portal - Zoning Resolution Number	Zoning Resolution Number associated to each action of a project	https://zap.planning.nyc.gov/projects	As Needed	No		Yes	

Agency Name	Dataset Name	Dataset Description	URL on Agency Website	Update Frequency Agency Website	Already on Open Data?*	NYC Open Data URL	Scheduled for Publication?*	Public Statement (Required where data is not already available published on NYC Open Data and isn't being scheduled for publication)
Department of City Planning (DCP)	Zoning Index Map - Zoning Map Index	Section zoning map index of New York City. This index is used to determine which zoning map is related to a specific geographic area in New York City. Zoning maps show the boundaries of zoning districts throughout the city. The maps are regularly updated after the City Planning Commission and the City Council have approved proposed zoning changes. The set of 126 maps, which are part of the Zoning Resolution, are displayed in 35 sections. Each section is identified by a number from 1 to 35 and is further divided into one to four quarters, each identified by a letter a, b, c or d (map 8d or 33c for example). Each map covers an area of approximately 8,000 feet (north/south) by 12,500 feet (east/west) or 100 million SF. Sections are approximately 16,000 feet (north/south) by 24,000 feet (east/west) or 400 million SF.	https://www1.nyc.gov/site/planning/zoning/index-map.page	As Needed	Yes	https://data.cityofnewyork.us/City-Government/Zoning-Map-Index-Section/bpt7-i8t8	N/A	
Department of Citywide Administrative Services (DCAS)	Agency Military Liaisons	A list of agency military liaisons for the Extended Military Benefits Program	https://www1.nyc.gov/assets/dcas/downloads/pdf/employment/embpagencyliaisons.pdf	As Needed	No		Yes	
Department of Citywide Administrative Services (DCAS)	Annual City Council Report on Eligible List Utilization	The annual report to the City Council on eligible list utilization	https://www1.nyc.gov/site/dcas/reports/Local-Law-50-2013-Annual-Report.page	Annually	No		Yes	
Department of Citywide Administrative Services (DCAS)	Annual Examination Schedule of Each Fiscal Year	<p>New Subdivision 11-a(a) of Section 8-107 of the Administrative Code of the City of New York (the New York City Human Rights Law), added by Local Law 63 of 2015 (the Fair Chance Act), prohibits employers, including City agencies, from inquiring or making a statement about an employment applicant's record of arrests and criminal convictions until after the employer has extended a conditional offer of employment to the applicant.</p> <p>Pursuant to Section 8-107(11-a)(f)(2), the prohibition does not apply to an application for a position with the City of New York that the Commissioner of Citywide Administrative Services has determined involves law enforcement, is susceptible to bribery or other corruption, or entails the provision of services to or safeguarding of persons who, because of age, disability, infirmity or other condition, are vulnerable to abuse. The Commissioner has determined that these titles, also known as "Investigation before Appointment" (IBA) titles, meet those conditions and are exempt from the prohibition pursuant to the section 8-107(11-a)(f)(2). DCAS, or an agency to which it has delegated authority, conducts the investigations of Investigation before Appointment titles.</p>	https://www1.nyc.gov/assets/dcas/downloads/pdf/employment/iba_titles.pdf	As Needed	No	https://data.cityofnewyork.us/City-Government/Bid-Tabulations/9k82-ys7w	Yes	

Agency Name	Dataset Name	Dataset Description	URL on Agency Website	Update Frequency Agency Website	Already on Open Data?*	NYC Open Data URL	Scheduled for Publication?*	Public Statement (Required where data is not already available published on NYC Open Data and isn't being scheduled for publication)
Department of Citywide Administrative Services (DCAS)	Building Auditing Report	An inventory of current solar PV installations on City facilities. This dataset also shows City facilities that have the potential to adopt solar PV.	https://www1.nyc.gov/site/dcas/agencies/clean-energy-generation.page#projectlocator	Every 2 years	No		Yes	
Department of Citywide Administrative Services (DCAS)	Charter Mandated Quarterly Report on Provisionals	The number of provisional employees by agency and title	https://www1.nyc.gov/site/dcas/reports/provisional-charter-mandated-quarterly-report-2008-to-current.page	Quarterly	No		Yes	
Department of Citywide Administrative Services (DCAS)	Civil Service Titles Subject to Investigation Before Appointment as Determined by the Fair Chance Act, Local Law 63 of 2015	City surplus property sales managed through an online auction.	https://www.publicsurplus.com/sms/nycdcas,ny/browse/home	Unknown	No			
Department of Citywide Administrative Services (DCAS)	Combined Heat and Power Report	This report reviews annual progress implementing the audit and retro-commissioning requirements of LL87 of 2009	https://www1.nyc.gov/assets/dcas/downloads/pdf/energy/reportsand-publication/local_law_87.pdf	Annually	No		Yes	
Department of Citywide Administrative Services (DCAS)	EEO-4 Reports	A federally-mandated report that provides a summary of a jurisdiction's workforce composition by agency function, job category, salary, race/ethnicity, and gender	https://www1.nyc.gov/site/dcas/reports/EEO-4-Reports.page	Every 2 years	No		Yes	
Department of Citywide Administrative Services (DCAS)	Energy Core Report	EC3 Energy Cost Control and Conservation Dashboard Report.	https://www1.nyc.gov/assets/dcas/downloads/pdf/energy/reportsand-publication/EnergyChange-DashboardReport_2020.pdf	Monthly	No		No	This dataset is not being published on Open Data as it is easily and publicly available on the DCAS website. This dataset cannot be transferred over to Open Data because dataset cannot be extracted as a spreadsheet from EC3 platform.
Department of Citywide Administrative Services (DCAS)	Energy Dashboard Report	A list of vehicles to be auctioned at PropertyRoom.com	https://www1.nyc.gov/site/dcas/business/vehicle-auction.page	2 times per month	No		Yes	
Department of Citywide Administrative Services (DCAS)	Energy Storage Report	This report will list all City facilities that are capable of hosting solar thermal systems.	Not yet published.	Historical	No		Yes	
Department of Citywide Administrative Services (DCAS)	Inventory of Eligible Lists	A summary of the number of eligibles on certified promotional and open competitive exam lists.	https://www1.nyc.gov/site/dcas/reports/provisional-reduction-plan.page	Monthly	No		Yes	

Agency Name	Dataset Name	Dataset Description	URL on Agency Website	Update Frequency Agency Website	Already on Open Data?*	NYC Open Data URL	Scheduled for Publication?*	Public Statement (Required where data is not already available published on NYC Open Data and isn't being scheduled for publication)
Department of Citywide Administrative Services (DCAS)	NYC EV Fleet Station Network	A list/map of charging stations at city garages and parking locations around the city to support electric and hybrid plug-in vehicles	https://www1.nyc.gov/assets/dcas/downloads/excel/agencies/ev-station-list.xlsx	As Needed	No		Yes	
Department of Citywide Administrative Services (DCAS)	Pre-Qualified List	The Office of Citywide Procurement established a list of pre-qualified general contractors for furnishing all labor, materials and equipment, necessary and required to perform energy efficient work on various capital and expense funded projects throughout the City.	https://www1.nyc.gov/site/dcas/business/Pre-Qualified-List.page	As Needed	No		Yes	
Department of Citywide Administrative Services (DCAS)	Provisional Reduction Report - Illegal Indicator	An anonymized list of provisionals by agency and civil service titles indicating whether they are illegally serving in the title	https://www1.nyc.gov/site/dcas/reports/provisional-reduction-plan.page	Monthly	No		Yes	
Department of Citywide Administrative Services (DCAS)	Real World Fuel Efficiency	A report of city vehicles and actual MPG compared to EPA estimated MPG	https://www1.nyc.gov/assets/dcas/downloads/excel/agencies/NYC-Fleet-EPA-Ver-sus-Actual-Fuel-Economy-52120.xlsx	Annually	No		Yes	
Department of Citywide Administrative Services (DCAS)	Real-time Metering Report	This report will list all City facilities that are capable of hosting energy storage systems.	Not yet published.	Historical	No		Yes	
Department of Citywide Administrative Services (DCAS)	Senior Building Custodian of DCAS-Managed Buildings	An inventory of all City facilities with peak demand of >500kW that are able to adopt Combined Heat and Power/Distributed Generation as a form of on-site power generation capability.	https://www1.nyc.gov/assets/dcas/downloads/pdf/energy/reportsandpublication/Local_Law%201_AnnualReport_2018.pdf	Every 5 years	No		Yes	
Department of Citywide Administrative Services (DCAS)	Solar PV Readiness Report	This report details annual electricity and fossil fuel usage, real-time metering, and assessments of or improvements made to the envelopes of covered facilities for four years from the effective date of the law. This is the second of the four reports.	https://www1.nyc.gov/assets/dcas/downloads/pdf/energy/reportsandpublication/Local_Law_45_AnnualReport_%202019.pdf	Annually	No		Yes	
Department of Citywide Administrative Services (DCAS)	Solar Thermal Report	Core Report Citywide Total from Heat/Light/Power Expenditures: Energy Cost, Usage, and CO2e Emissions.	https://www1.nyc.gov/assets/dcas/downloads/pdf/energy/reportsandpublication/EnergyCoreReport_2020.pdf	Monthly	No		No	This dataset is not being published on Open Data as it is easily and publicly available on the DCAS website. This dataset cannot be transferred over to Open Data because dataset cannot be extracted as a spreadsheet from EC3 platform.
Department of Citywide Administrative Services (DCAS)	Surplus Sales	The City of New York's Surplus Property sales managed through an online auction.	https://www.publicsurplus.com/sms/nycdcas,ny/browse/home	As Needed	No		No	Due to the nature of our surplus web-page being an active auction site, the data set presented is constantly changing and new items are posted consistently changing the integrity of the information posted on the page

Agency Name	Dataset Name	Dataset Description	URL on Agency Website	Update Frequency Agency Website	Already on Open Data?*	NYC Open Data URL	Scheduled for Publication?*	Public Statement (Required where data is not already available published on NYC Open Data and isn't being scheduled for publication)
Department of Citywide Administrative Services (DCAS)	Upcoming Opportunities for M/WBEs under the M/WBE Non-Competitive Small Purchase Method for City-Certified M/WBEs	The vital NYC Minority and Women-Owned Business Enterprise program (M/WBE) is designed to promote City government contracting and subcontracting opportunities for businesses certified as minority and women-owned with a real and substantial presence in New York City and surrounding counties	https://www1.nyc.gov/site/dcas/business/m-wbe-program.page	As Needed	No		Yes	
Department of Citywide Administrative Services (DCAS)	Vehicle Auction List	A list/map of charging stations at city garages and parking locations around the city to support electric and hybrid plug-in vehicles	https://www1.nyc.gov/assets/dcas/downloads/excel/agencies/ev-station-list.xlsx	As Needed	No		Yes	
Department of Citywide Administrative Services (DCAS)	Workforce Profile Report	A broad overview of the employment status and demographic makeup of employees across NYC agencies	https://www1.nyc.gov/assets/dcas/downloads/pdf/reports/workforce_profile_report_2017.pdf	Annually	No		Yes	
Department of Consumer and Worker Protection (DCWP)	Action Taken Against Process Servers	A report of the suspension, revocation, denial of renewal of license, and the issuance of penalties against licensed process servers, and the reason.	https://www1.nyc.gov/assets/dca/downloads/pdf/businesses/PS-Action-Taken-Against-Process-Servers.pdf	Monthly	No		Yes	
Department of Consumer and Worker Protection (DCWP)	Monthly Compliance Report	A list of randomly generated audit dates for Process Server Agencies.	https://www1.nyc.gov/assets/dca/downloads/pdf/businesses/Process-Server-MonthlyComplianceReportArchivedAuditDates.pdf	Monthly	Yes	https://data.cityofnewyork.us/Business/DCA-Monthly-Compliance-Report-Date-for-Process-Ser/8hgr-brxd/data	N/A	
Department of Consumer and Worker Protection (DCWP)	NEW YORK CITY SIGHTSEEING GUIDES LICENSED BY THE DEPARTMENT OF CONSUMER AFFAIRS	A listing of Sightseeing Guide licensees and an indicator if they received an exemplary score on the qualifying Sightseeing Guide exam.	https://www1.nyc.gov/assets/dca/downloads/pdf/businesses/Sightseeing-Guides-Licensed-by-DCA.pdf	Monthly	Yes	https://data.cityofnewyork.us/Business/New-York-City-Sightseeing-Guides-Licensed-by-the-D/nhms-9u6g	N/A	
Department of Consumer and Worker Protection (DCWP)	New Yorkers' Use of Banks and Their Perception of Financial Security	A data visualization tool created to better understand New Yorkers' use of banks and sense of financial health and develop more effective future programming and products.	https://www1.nyc.gov/assets/dca/CitywideFinancialServicesStudy/index.html	Historical	No		Yes	
Department of Consumer and Worker Protection (DCWP)	NYC Mobile Services Study	An online data visualization and exploration tool for mobile financial usage patterns of low and middle income New Yorkers.	https://www1.nyc.gov/assets/dca/MobileServicesStudy/index.html	Historical	No		Yes	
Department of Consumer and Worker Protection (DCWP)	NYC Mobile Services Study	An online data visualization and exploration tool for mobile financial usage patterns of low and middle income New Yorkers.	https://www1.nyc.gov/assets/dca/MobileServicesStudy/index.html	Historical	No		Yes	

Agency Name	Dataset Name	Dataset Description	URL on Agency Website	Update Frequency Agency Website	Already on Open Data?*	NYC Open Data URL	Scheduled for Publication?*	Public Statement (Required where data is not already available published on NYC Open Data and isn't being scheduled for publication)
Department of Correction (DOC)	730 Wait-list Report	Report of incarcerated individuals who were awaiting transfer to the custody of the New York State Department of Health, New York State Office of Mental Health, and the New York State Office for People with Developmental Disabilities	https://www1.nyc.gov/assets/doc/downloads/pdf/730_Waitlist_Report-FY20_Q3.pdf	Quarterly	No		No	This data is provided by an external agency. It is not central DOC data that can be automated.
Department of Correction (DOC)	Alternative Housing Unit Wait List	Report on incarcerated individuals who have been found guilty of violating departmental rules, but have not been placed in punitive segregation, restrictive housing or a clinical alternative to punitive segregation housing, disaggregated by inmates with "M" designations1 and those without "M" designations	https://www1.nyc.gov/assets/doc/downloads/pdf/June_2020_Alternative_Housing.pdf	Every 60 days	No		No	Data that informs this report is manually gathered from paper documents or emails. It is not central data that can currently be automated for transfer.
Department of Correction (DOC)	Annual Programs Report	Report contains an overview of certain programming provided by calendar year	https://www1.nyc.gov/assets/doc/downloads/pdf/DOC_CY2019_Annual_Programs_Report.pdf	Annually	No		No	This data is maintained in local spreadsheets and/or unsupported databases. It is not central data that can currently be automated for transfer.
Department of Correction (DOC)	Bail Expedition Program Report	Report provides information regarding the implementation and expansion of the BEX program, which is operated in partnership with the Criminal Justice Agency (CJA) and the New York City Department of Correction (DOC or Department).	https://www1.nyc.gov/assets/doc/downloads/pdf/2019_Bail_Expedition_%20Report.pdf	Annually	No		No	This data is provided by an external agency. It is not central DOC data that can be automated.
Department of Correction (DOC)	Demographics Report	Quarterly demographics report including age, gender, race, arraignment borough, educational background, and gang information	https://www1.nyc.gov/assets/doc/downloads/pdf/Population_Demographics_Report-FY20_Q3.pdf	Quarterly	No	https://data.cityofnewyork.us/Public-Safety/Daily-Inmates-In-Custody/7479-ugqb/data		There is a possibility that part or all of this data could be automated to create either new datasets or append to existing datasets as enhancements.
Department of Correction (DOC)	DOC At a Glance	Report contains demographic and population information	https://www1.nyc.gov/assets/doc/downloads/press-release/DOC_At%20a%20Glance-9_Months_FY2020_051920.pdf	Quarterly	No	https://data.cityofnewyork.us/Public-Safety/Daily-Inmates-In-Custody/7479-ugqb/data		There is a possibility that part or all of this data could be automated to create either new datasets or append to existing datasets as enhancements.
Department of Correction (DOC)	Emergency Lock-in Report	Report on the counts and rates of emergency lock-ins	https://www1.nyc.gov/assets/doc/downloads/pdf/FINAL_FY20_Q2_Emergency_Lock-InReport.pdf	Quarterly	No		No	Due to security concerns, this data cannot be provided on the incident-level.
Department of Correction (DOC)	Grievance Report	Report focusing on grievances and resolutions	https://www1.nyc.gov/assets/doc/downloads/pdf/OCGS_Local_Law_87_FY_20_Q2.pdf	Quarterly	No		No	There is a possibility that part or all of this data could be automated to create either new datasets or append to existing datasets as enhancements.
Department of Correction (DOC)	Mentally Ill Incarcerated Individuals and Recidivism Report	Report on incarcerated individuals with mental health indicators discharged and re-admitted during the reporting period	https://www1.nyc.gov/assets/doc/downloads/pdf/CY2020_Annual_Mentally_Ill_Report.pdf	Annually	No	https://data.cityofnewyork.us/Public-Safety/Inmate-Discharges/94ri-3ium/data ; https://data.cityofnewyork.us/Public-Safety/Daily-Inmates-In-Custody/7479-ugqb/data		There is a possibility that part or all of this data could be automated to create either new datasets or append to existing datasets as enhancements.
Department of Correction (DOC)	Prison Rape Elimination Act (PREA) Audit Report	Auditor report containing data concerning the Prison Rape Elimination Act	https://www1.nyc.gov/assets/doc/downloads/pdf/Rose_M_Singer_PREA_2019.pdf	Annually	No		No	Independent auditor report
Department of Correction (DOC)	Punitive Segregation Report	Report on Punitive Segregation and Restrictive Housing	https://www1.nyc.gov/assets/doc/downloads/security-indicators/LL90%20FY20%20Q2.pdf	Quarterly	No		No	It may be possible to automate a portion of this data, though some comes from external agencies and some would not be available due to security concerns.

Agency Name	Dataset Name	Dataset Description	URL on Agency Website	Update Frequency Agency Website	Already on Open Data?*	NYC Open Data URL	Scheduled for Publication?*	Public Statement (Required where data is not already available published on NYC Open Data and isn't being scheduled for publication)
Department of Correction (DOC)	Rikers Island Nursery Report	Report on the Nursery at RMSC	https://www1.nyc.gov/assets/doc/downloads/pdf/Nursery_Report_CY2019.pdf	Annually	No		No	Data that informs this report is manually gathered from paper documents or emails. It is not central data that can currently be automated for transfer.
Department of Correction (DOC)	Security Indicators Report	Report contains information on use of force, assaults, slashings and stabbings	https://www1.nyc.gov/assets/doc/downloads/security-indicators/May_FY2020.pdf	Monthly	No	https://data.cityofnewyork.us/Public-Safety/Inmate-Incidents-Slashing-and-Stabbing/gakf-suji ; https://data.cityofnewyork.us/Public-Safety/Inmate-Assault-on-Staff/erra-pzy8 ; https://data.cityofnewyork.us/Public-Safety/Inmate-Incidents-Inmate-Fights/k548-32d3	No	There is a possibility that part or all of this data could be automated to create either new datasets or append to existing datasets as enhancements.
Department of Correction (DOC)	Semi-annual Staff on Visitor Sexual Abuse and Harassment Report	Report on allegations of sexual abuse, sexual harassment, and interventions on visitors to Departmental facilities for cases that lasted longer than 90 days	https://www1.nyc.gov/assets/doc/downloads/pdf/Bi-Annual_Staff_Visitor_Sexual_Abuse_Harassment%20Repor_FINAL_CY2019.pdf	2 times per year	No		No	This data is maintained in local spreadsheets and/or unsupported databases. It is not central data that can currently be automated for transfer.
Department of Correction (DOC)	Sexual Abuse and Sexual Harassment Minimum Standards 5-40 Assessment Report	Report on sexual abuse and sexual harassment allegations	https://www1.nyc.gov/assets/doc/downloads/pdf/Bi-Annual_5-40_Report_February_2020.pdf	2 times per year	No		No	This data is maintained in local spreadsheets and/or unsupported databases. It is not central data that can currently be automated for transfer.
Department of Correction (DOC)	Special Considerations Housing Application Report	Report contains aggregate data related to applications for housing made by transgender, gender non-binary, and intersex individuals admitted into the Department's custody	https://www1.nyc.gov/assets/doc/downloads/pdf/Final%20Aggregate%20THU%20Housing%20Application%20Report%201.6.20.pdf	Annually	No		No	Data that informs this report is manually gathered from paper documents or emails. It is not central data that can currently be automated for transfer.
Department of Correction (DOC)	Summary of Incidents Related to Adolescents and Young Adults Located within Department of Education Sites	Report provides information related to adolescents and young adults located in a Department of Education facility that offers educational programming to incarcerated individuals	https://www1.nyc.gov/assets/doc/downloads/press-release/LL168_Final%20_Report%20DOC.pdf	Annually	No		No	Data that informs this report is manually gathered from paper documents or emails. It is not central data that can currently be automated for transfer.
Department of Correction (DOC)	Uniform personnel demographic report	Report provides demographic breakdowns of uniformed members of service by rank	https://www1.nyc.gov/assets/doc/downloads/pdf/DOC_STAFF_DEMOGRAPHIC_REPORT.pdf	Annually	No		No	This data is provided by an external agency. It is not central DOC data that can be automated.
Department of Correction (DOC)	Use of Force Investigations Report	Report focusing on Use of Force and outcomes	https://www1.nyc.gov/assets/doc/downloads/pdf/UOF_Investigation_Report_Final_8.29.pdf	Annually	No		No	This data is maintained in local spreadsheets and/or unsupported databases. It is not central data that can currently be automated for transfer.
Department of Correction (DOC)	Use of Trauma Informed Care	Report focusing on training for mental illness	https://www1.nyc.gov/assets/doc/downloads/pdf/DOC_CY2019_Trauma_Informed_Care_Report.pdf	Annually	No		No	This is a new system and it is currently unclear if data could be automated for transfer.
Department of Correction (DOC)	Visitation Report	Report on visitation in jail facilities	https://www1.nyc.gov/assets/doc/downloads/sharepoint/INTRO_706_REPORTING_3RD_QUARTER_%20FY20.pdf	Quarterly	No		No	Visitor information is prohibited from being disclosed to non-DOC staff by BOC Minimum Standards.
Department of Cultural Affairs (DCLA)	Agency Annual Reports - 1989	Agency Historic Annual reports	https://www1.nyc.gov/assets/dcla/downloads/pdf/annual-reports/annual-report-1989.pdf	Historical	No			

Agency Name	Dataset Name	Dataset Description	URL on Agency Website	Update Frequency Agency Website	Already on Open Data?*	NYC Open Data URL	Scheduled for Publication?*	Public Statement (Required where data is not already available published on NYC Open Data and isn't being scheduled for publication)
Department of Cultural Affairs (DCLA)	Agency Annual Reports - FY12	Agency Historic Annual reports	https://www1.nyc.gov/assets/dcla/downloads/pdf/annual-reports/annual-report-FY12.pdf	Historical	No			
Department of Cultural Affairs (DCLA)	Agency Annual Reports - FY13	Agency Historic Annual reports	https://www1.nyc.gov/assets/dcla/downloads/pdf/annual-reports/annual-report-FY13.pdf	Historical	No			
Department of Cultural Affairs (DCLA)	Agency Annual Reports - FY15	Agency Historic Annual reports	https://www1.nyc.gov/assets/dcla/downloads/pdf/annual-reports/annual-report-FY15.pdf	Historical	No			
Department of Design and Construction (DDC)	Closed RFP	Inform consultant about the results of Requests for Proposals (RFP) process	https://ddcrfpdocuments.nyc.gov/rfp/closed.aspx	As needed	Yes	https://data.cityofnewyork.us/Business/NYC-Department-of-Design-and-Construction-DDC-Clos/b2m2-7ih3	N/A	
Department of Design and Construction (DDC)	Closed RFQ	List of Closed Requests for Qualification (RFQ) for Contractor Qualification	https://ddcrfpdocuments.nyc.gov/rfq/default.aspx	As needed	No		Yes	
Department of Design and Construction (DDC)	Open Bids	Currently advertised projects with bid opening dates within the next few weeks	https://biddocuments.ddcanywhere.nyc/	As needed	Yes	https://data.cityofnewyork.us/Housing-Development/Directory-Of-Competitive-Bid/2eq2-trdu	N/A	
Department of Design and Construction (DDC)	Open RFP	Open Requests for Proposals (RFP) for most of design and construction management contracts	https://ddcrfpdocuments.nyc.gov/rfp/	As needed	Yes	https://data.cityofnewyork.us/Business/NYC-Department-of-Design-and-Construction-DDC-Open/tmtb-gcc6	N/A	
Department of Design and Construction (DDC)	Open RFQ	List of Open Requests for Qualification (RFQ) for Contractor Qualification	https://ddcrfpdocuments.nyc.gov/rfq/default.aspx	As needed	No		Yes	
Department of Design and Construction (DDC)	PQL	List of Pre-qualified Contractors	https://ddcrfpdocuments.nyc.gov/PQLPublic/pqlist.aspx	As needed	No		Yes	
Department of Education (DOE)	05-19 Graduat Rt Sch-Ever ELL	Graduation rates for Ever ELL.	https://infohub.nyced.org/docs/default-source/default-document-library/2019-graduation_rates_public_school.xlsx	Annually	No		N/A	Older versions of this data are already published on NYC Open Data. This data within this particular dataset is scheduled to be published before 12/31/2020.
Department of Education (DOE)	05-19 Graduation Rat Boro-SWD	Borough graduation rate for SWD.	https://infohub.nyced.org/docs/default-source/default-document-library/2019-graduation_rates_public_borough.xlsx	Annually	No		N/A	Older versions of this data are already published on NYC Open Data. This data within this particular dataset is scheduled to be published before 12/31/2020.
Department of Education (DOE)	05-19 Graduation Rate - Citywide	Graduation rates citywide.	https://infohub.nyced.org/docs/default-source/default-document-library/2019-graduation_rates_public_citywide.xlsx	Annually	No		N/A	Older versions of this data are already published on NYC Open Data. This data within this particular dataset is scheduled to be published before 12/31/2020.

Agency Name	Dataset Name	Dataset Description	URL on Agency Website	Update Frequency Agency Website	Already on Open Data?*	NYC Open Data URL	Scheduled for Publication?*	Public Statement (Required where data is not already available published on NYC Open Data and isn't being scheduled for publication)
Department of Education (DOE)	05-19 Graduation Rate - ELL	Graduation rates for ELL.	https://infohub.nyced.org/docs/default-source/default-document-library/2019-graduation_rates_public_citywide.xlsx	Annually	No		N/A	Older versions of this data are already published on NYC Open Data. This data within this particular dataset is scheduled to be published before 12/31/2020.
Department of Education (DOE)	05-19 Graduation Rate - Ethnicity	Graduation rates by ethnicity.	https://infohub.nyced.org/docs/default-source/default-document-library/2019-graduation_rates_public_citywide.xlsx	Annually	No		N/A	Older versions of this data are already published on NYC Open Data. This data within this particular dataset is scheduled to be published before 12/31/2020.
Department of Education (DOE)	05-19 Graduation Rate - Ever ELL	Graduation rates for Ever ELL.	https://infohub.nyced.org/docs/default-source/default-document-library/2019-graduation_rates_public_citywide.xlsx	Annually	No		N/A	Older versions of this data are already published on NYC Open Data. This data within this particular dataset is scheduled to be published before 12/31/2020.
Department of Education (DOE)	05-19 Graduation Rate - Gender	Graduation rates by gender.	https://infohub.nyced.org/docs/default-source/default-document-library/2019-graduation_rates_public_citywide.xlsx	Annually	No		N/A	Older versions of this data are already published on NYC Open Data. This data within this particular dataset is scheduled to be published before 12/31/2020.
Department of Education (DOE)	05-19 Graduation Rate - SWD	Graduation rates for SWD.	https://infohub.nyced.org/docs/default-source/default-document-library/2019-graduation_rates_public_citywide.xlsx	Annually	No		N/A	Older versions of this data are already published on NYC Open Data. This data within this particular dataset is scheduled to be published before 12/31/2020.
Department of Education (DOE)	05-19 Graduation Rate Boro -E.S.	Borough by economic status.	https://infohub.nyced.org/docs/default-source/default-document-library/2019-graduation_rates_public_borough.xlsx	Annually	No		N/A	Older versions of this data are already published on NYC Open Data. This data within this particular dataset is scheduled to be published before 12/31/2020.
Department of Education (DOE)	05-19 Graduation Rate Boro -Sex	Borough graduation rate by sex.	https://infohub.nyced.org/docs/default-source/default-document-library/2019-graduation_rates_public_borough.xlsx	Annually	No		N/A	Older versions of this data are already published on NYC Open Data. This data within this particular dataset is scheduled to be published before 12/31/2020.
Department of Education (DOE)	05-19 Graduation Rate Boro-CW	Borough graduation rate citywide.	https://infohub.nyced.org/docs/default-source/default-document-library/2019-graduation_rates_public_borough.xlsx	Annually	No		N/A	Older versions of this data are already published on NYC Open Data. This data within this particular dataset is scheduled to be published before 12/31/2020.
Department of Education (DOE)	05-19 Graduation Rate Boro-ELL	Borough graduation rate for ELL.	https://infohub.nyced.org/docs/default-source/default-document-library/2019-graduation_rates_public_borough.xlsx	Annually	No		N/A	Older versions of this data are already published on NYC Open Data. This data within this particular dataset is scheduled to be published before 12/31/2020.
Department of Education (DOE)	05-19 Graduation Rate Boro-Ethn	Borough graduation rate by ethnicity.	https://infohub.nyced.org/docs/default-source/default-document-library/2019-graduation_rates_public_borough.xlsx	Annually	No		N/A	Older versions of this data are already published on NYC Open Data. This data within this particular dataset is scheduled to be published before 12/31/2020.
Department of Education (DOE)	05-19 Graduation Rate Dist. -CW	District graduation rate citywide.	https://infohub.nyced.org/docs/default-source/default-document-library/2019-graduation_rates_public_district.xlsx	Annually	No		N/A	Older versions of this data are already published on NYC Open Data. This data within this particular dataset is scheduled to be published before 12/31/2020.
Department of Education (DOE)	05-19 Graduation Rate Dist. -ELL	District graduation rate for ELL.	https://infohub.nyced.org/docs/default-source/default-document-library/2019-graduation_rates_public_district.xlsx	Annually	No		N/A	Older versions of this data are already published on NYC Open Data. This data within this particular dataset is scheduled to be published before 12/31/2020.

Agency Name	Dataset Name	Dataset Description	URL on Agency Website	Update Frequency Agency Website	Already on Open Data?*	NYC Open Data URL	Scheduled for Publication?*	Public Statement (Required where data is not already available published on NYC Open Data and isn't being scheduled for publication)
Department of Education (DOE)	05-19 Graduation Rate Dist.-E.S.	District by economic status.	https://infohub.nyc.ed.org/docs/default-source/default-document-library/2019-graduation_rates_public_district.xlsx	Annually	No		N/A	Older versions of this data are already published on NYC Open Data. This data within this particular dataset is scheduled to be published before 12/31/2020.
Department of Education (DOE)	05-19 Graduation Rate Dist.-Ethn	District graduation rate by ethnicity.	https://infohub.nyc.ed.org/docs/default-source/default-document-library/2019-graduation_rates_public_district.xlsx	Annually	No		N/A	Older versions of this data are already published on NYC Open Data. This data within this particular dataset is scheduled to be published before 12/31/2020.
Department of Education (DOE)	05-19 Graduation Rate Dist.-Sex	District graduation rate by sex.	https://infohub.nyc.ed.org/docs/default-source/default-document-library/2019-graduation_rates_public_district.xlsx	Annually	No		N/A	Older versions of this data are already published on NYC Open Data. This data within this particular dataset is scheduled to be published before 12/31/2020.
Department of Education (DOE)	05-19 Graduation Rate Dist-SWD	District graduation rate for SWD.	https://infohub.nyc.ed.org/docs/default-source/default-document-library/2019-graduation_rates_public_district.xlsx	Annually	No		N/A	Older versions of this data are already published on NYC Open Data. This data within this particular dataset is scheduled to be published before 12/31/2020.
Department of Education (DOE)	05-19 Graduation Rate Schl -CW	School graduation rate citywide.	https://infohub.nyc.ed.org/docs/default-source/default-document-library/2019-graduation_rates_public_school.xlsx	Annually	No		N/A	Older versions of this data are already published on NYC Open Data. This data within this particular dataset is scheduled to be published before 12/31/2020.
Department of Education (DOE)	05-19 Graduation Rate Schl -E.S.	School by economic status.	https://infohub.nyc.ed.org/docs/default-source/default-document-library/2019-graduation_rates_public_school.xlsx	Annually	No		N/A	Older versions of this data are already published on NYC Open Data. This data within this particular dataset is scheduled to be published before 12/31/2020.
Department of Education (DOE)	05-19 Graduation Rate Schl -ELL	School graduation rate for ELL.	https://infohub.nyc.ed.org/docs/default-source/default-document-library/2019-graduation_rates_public_school.xlsx	Annually	No		N/A	Older versions of this data are already published on NYC Open Data. This data within this particular dataset is scheduled to be published before 12/31/2020.
Department of Education (DOE)	05-19 Graduation Rate Schl -Sex	School graduation rate by sex.	https://infohub.nyc.ed.org/docs/default-source/default-document-library/2019-graduation_rates_public_school.xlsx	Annually	No		N/A	Older versions of this data are already published on NYC Open Data. This data within this particular dataset is scheduled to be published before 12/31/2020.
Department of Education (DOE)	05-19 Graduation Rate Schl-Ethn	School graduation rate by ethnicity.	https://infohub.nyc.ed.org/docs/default-source/default-document-library/2019-graduation_rates_public_school.xlsx	Annually	No		N/A	Older versions of this data are already published on NYC Open Data. This data within this particular dataset is scheduled to be published before 12/31/2020.
Department of Education (DOE)	05-19 Graduation Rate Sch-SWD	School graduation rate for SWD.	https://infohub.nyc.ed.org/docs/default-source/default-document-library/2019-graduation_rates_public_school.xlsx	Annually	No		N/A	Older versions of this data are already published on NYC Open Data. This data within this particular dataset is scheduled to be published before 12/31/2020.
Department of Education (DOE)	05-19 Graduation Rate-Economic	Graduation rates economic status.	https://infohub.nyc.ed.org/docs/default-source/default-document-library/2019-graduation_rates_public_citywide.xlsx	Annually	No		N/A	Older versions of this data are already published on NYC Open Data. This data within this particular dataset is scheduled to be published before 12/31/2020.
Department of Education (DOE)	05-19 Graduation Rt - Sex/Ethnic	Graduation rates by gender by ethnicity.	https://infohub.nyc.ed.org/docs/default-source/default-document-library/2019-graduation_rates_public_citywide.xlsx	Annually	No		N/A	Older versions of this data are already published on NYC Open Data. This data within this particular dataset is scheduled to be published before 12/31/2020.

Agency Name	Dataset Name	Dataset Description	URL on Agency Website	Update Frequency Agency Website	Already on Open Data?*	NYC Open Data URL	Scheduled for Publication?*	Public Statement (Required where data is not already available published on NYC Open Data and isn't being scheduled for publication)
Department of Education (DOE)	05-19 Graduatn Rt Boro-Ever ELL	Graduation rates for Ever ELL.	https://infohub.nyc.ed.org/docs/default-source/default-document-library/2019-graduation_rates_public_borough.xlsx	Annually	No		N/A	Older versions of this data are already published on NYC Open Data. This data within this particular dataset is scheduled to be published before 12/31/2020.
Department of Education (DOE)	05-19 Graduatn Rt Dist- Ever ELL	Graduation rates for Ever ELL.	https://infohub.nyc.ed.org/docs/default-source/default-document-library/2019-graduation_rates_public_district.xlsx	Annually	No		N/A	Older versions of this data are already published on NYC Open Data. This data within this particular dataset is scheduled to be published before 12/31/2020.
Department of Education (DOE)	13-19 ELA Test Boro - Citwide	Borough total ELA test results.	https://infohub.nyc.ed.org/docs/default-source/default-document-library/borough-ela-results-2013-2019-(public).xlsx	Annually	No		N/A	Older versions of this data are already published on NYC Open Data. This data within this particular dataset is scheduled to be published before 12/31/2020.
Department of Education (DOE)	13-19 ELA Test Boro - E.S.	Borough economic status math results.	https://infohub.nyc.ed.org/docs/default-source/default-document-library/borough-ela-results-2013-2019-(public).xlsx	Annually	No		N/A	Older versions of this data are already published on NYC Open Data. This data within this particular dataset is scheduled to be published before 12/31/2020.
Department of Education (DOE)	13-19 ELA Test Boro - ELL	Borough total ELL test results.	https://infohub.nyc.ed.org/docs/default-source/default-document-library/borough-ela-results-2013-2019-(public).xlsx	Annually	No		N/A	Older versions of this data are already published on NYC Open Data. This data within this particular dataset is scheduled to be published before 12/31/2020.
Department of Education (DOE)	13-19 ELA Test Boro - Ethnic	Borough ethnicity ELA results.	https://infohub.nyc.ed.org/docs/default-source/default-document-library/borough-ela-results-2013-2019-(public).xlsx	Annually	No		N/A	Older versions of this data are already published on NYC Open Data. This data within this particular dataset is scheduled to be published before 12/31/2020.
Department of Education (DOE)	13-19 ELA Test Boro - Gender	Borough gender status math results.	https://infohub.nyc.ed.org/docs/default-source/default-document-library/borough-ela-results-2013-2019-(public).xlsx	Annually	No		N/A	Older versions of this data are already published on NYC Open Data. This data within this particular dataset is scheduled to be published before 12/31/2020.
Department of Education (DOE)	13-19 ELA Test Boro - SWD	Borough SWD ELA results.	https://infohub.nyc.ed.org/docs/default-source/default-document-library/borough-ela-results-2013-2019-(public).xlsx	Annually	No		N/A	Older versions of this data are already published on NYC Open Data. This data within this particular dataset is scheduled to be published before 12/31/2020.
Department of Education (DOE)	13-19 ELA Test Dist - Citwide	District total ELA test results.	https://infohub.nyc.ed.org/docs/default-source/default-document-library/district-ela-results-2013-2019-(public).xlsx	Annually	No		N/A	Older versions of this data are already published on NYC Open Data. This data within this particular dataset is scheduled to be published before 12/31/2020.
Department of Education (DOE)	13-19 ELA Test Dist - E.S.	District economic status math results.	https://infohub.nyc.ed.org/docs/default-source/default-document-library/district-ela-results-2013-2019-(public).xlsx	Annually	No		N/A	Older versions of this data are already published on NYC Open Data. This data within this particular dataset is scheduled to be published before 12/31/2020.
Department of Education (DOE)	13-19 ELA Test Dist - ELL	District total ELL test results.	https://infohub.nyc.ed.org/docs/default-source/default-document-library/district-ela-results-2013-2019-(public).xlsx	Annually	No		N/A	Older versions of this data are already published on NYC Open Data. This data within this particular dataset is scheduled to be published before 12/31/2020.
Department of Education (DOE)	13-19 ELA Test Dist - Ethnic	District ethnicity ELA results.	https://infohub.nyc.ed.org/docs/default-source/default-document-library/district-ela-results-2013-2019-(public).xlsx	Annually	No		N/A	Older versions of this data are already published on NYC Open Data. This data within this particular dataset is scheduled to be published before 12/31/2020.

Agency Name	Dataset Name	Dataset Description	URL on Agency Website	Update Frequency Agency Website	Already on Open Data?*	NYC Open Data URL	Scheduled for Publication?*	Public Statement (Required where data is not already available published on NYC Open Data and isn't being scheduled for publication)
Department of Education (DOE)	13-19 ELA Test Dist - Gender	District gender status math results.	https://infohub.nyc.ed.gov/docs/default-source/default-document-library/district-ela-results-2013-2019-(public).xlsx	Annually	No		N/A	Older versions of this data are already published on NYC Open Data. This data within this particular dataset is scheduled to be published before 12/31/2020.
Department of Education (DOE)	13-19 ELA Test Dist - SWD	District SWD ELA results.	https://infohub.nyc.ed.gov/docs/default-source/default-document-library/district-ela-results-2013-2019-(public).xlsx	Annually	No		N/A	Older versions of this data are already published on NYC Open Data. This data within this particular dataset is scheduled to be published before 12/31/2020.
Department of Education (DOE)	13-19 ELA Test Results - Citwide	Citywide total ELA test results.	https://infohub.nyc.ed.gov/docs/default-source/default-document-library/citywide-ela-results-2013-2019-(public).xlsx	Annually	No		N/A	Older versions of this data are already published on NYC Open Data. This data within this particular dataset is scheduled to be published before 12/31/2020.
Department of Education (DOE)	13-19 ELA Test Results - E.S.	Citywide economic status math results.	https://infohub.nyc.ed.gov/docs/default-source/default-document-library/citywide-ela-results-2013-2019-(public).xlsx	Annually	No		N/A	Older versions of this data are already published on NYC Open Data. This data within this particular dataset is scheduled to be published before 12/31/2020.
Department of Education (DOE)	13-19 ELA Test Results - ELL	Citywide total ELL test results.	https://infohub.nyc.ed.gov/docs/default-source/default-document-library/citywide-ela-results-2013-2019-(public).xlsx	Annually	No		N/A	Older versions of this data are already published on NYC Open Data. This data within this particular dataset is scheduled to be published before 12/31/2020.
Department of Education (DOE)	13-19 ELA Test Results - Ethnic	Citywide ethnicity ELA results.	https://infohub.nyc.ed.gov/docs/default-source/default-document-library/citywide-ela-results-2013-2019-(public).xlsx	Annually	No		N/A	Older versions of this data are already published on NYC Open Data. This data within this particular dataset is scheduled to be published before 12/31/2020.
Department of Education (DOE)	13-19 ELA Test Results - Gender	Citywide gender status math results.	https://infohub.nyc.ed.gov/docs/default-source/default-document-library/citywide-ela-results-2013-2019-(public).xlsx	Annually	No		N/A	Older versions of this data are already published on NYC Open Data. This data within this particular dataset is scheduled to be published before 12/31/2020.
Department of Education (DOE)	13-19 ELA Test Results - SWD	Citywide SWD ELA results.	https://infohub.nyc.ed.gov/docs/default-source/default-document-library/citywide-ela-results-2013-2019-(public).xlsx	Annually	No		N/A	Older versions of this data are already published on NYC Open Data. This data within this particular dataset is scheduled to be published before 12/31/2020.
Department of Education (DOE)	13-19 ELA Test Schl - Citwide	Citywide total ELA test results.	https://infohub.nyc.ed.gov/docs/default-source/default-document-library/school-ela-results-2013-2019-(public).xlsx	Annually	No		N/A	Older versions of this data are already published on NYC Open Data. This data within this particular dataset is scheduled to be published before 12/31/2020.
Department of Education (DOE)	13-19 ELA Test Schl - E.S.	Citywide economic status math results.	https://infohub.nyc.ed.gov/docs/default-source/default-document-library/school-ela-results-2013-2019-(public).xlsx	Annually	No		N/A	Older versions of this data are already published on NYC Open Data. This data within this particular dataset is scheduled to be published before 12/31/2020.
Department of Education (DOE)	13-19 ELA Test Schl - ELL	Citywide total ELL test results.	https://infohub.nyc.ed.gov/docs/default-source/default-document-library/school-ela-results-2013-2019-(public).xlsx	Annually	No		N/A	Older versions of this data are already published on NYC Open Data. This data within this particular dataset is scheduled to be published before 12/31/2020.
Department of Education (DOE)	13-19 ELA Test Schl - Ethnic	Citywide ethnicity ELA results.	https://infohub.nyc.ed.gov/docs/default-source/default-document-library/school-ela-results-2013-2019-(public).xlsx	Annually	No		N/A	Older versions of this data are already published on NYC Open Data. This data within this particular dataset is scheduled to be published before 12/31/2020.

Agency Name	Dataset Name	Dataset Description	URL on Agency Website	Update Frequency Agency Website	Already on Open Data?*	NYC Open Data URL	Scheduled for Publication?*	Public Statement (Required where data is not already available published on NYC Open Data and isn't being scheduled for publication)
Department of Education (DOE)	13-19 ELA Test Schl - Gender	Citywide gender status math results.	https://infohub.nyced.org/docs/default-source/default-document-library/school-ela-results-2013-2019-(public).xlsx	Annually	No		N/A	Older versions of this data are already published on NYC Open Data. This data within this particular dataset is scheduled to be published before 12/31/2020.
Department of Education (DOE)	13-19 ELA Test Schl - SWD	Citywide SWD ELA results.	https://infohub.nyced.org/docs/default-source/default-document-library/school-ela-results-2013-2019-(public).xlsx	Annually	No		N/A	Older versions of this data are already published on NYC Open Data. This data within this particular dataset is scheduled to be published before 12/31/2020.
Department of Education (DOE)	13-19 Math Test Boro -E.S.	Borough economic status math results.	https://infohub.nyced.org/docs/default-source/default-document-library/borough-math-results-2013-2019-(public).xlsx	Annually	No		N/A	Older versions of this data are already published on NYC Open Data. This data within this particular dataset is scheduled to be published before 12/31/2020.
Department of Education (DOE)	13-19 Math Test Boro -ELL	Borough ELL math test results.	https://infohub.nyced.org/docs/default-source/default-document-library/borough-math-results-2013-2019-(public).xlsx	Annually	No		N/A	Older versions of this data are already published on NYC Open Data. This data within this particular dataset is scheduled to be published before 12/31/2020.
Department of Education (DOE)	13-19 Math Test Boro -Ethncty	Borough ethnicity math results.	https://infohub.nyced.org/docs/default-source/default-document-library/borough-math-results-2013-2019-(public).xlsx	Annually	No		N/A	Older versions of this data are already published on NYC Open Data. This data within this particular dataset is scheduled to be published before 12/31/2020.
Department of Education (DOE)	13-19 Math Test Boro -Gender	Borough gender math results.	https://infohub.nyced.org/docs/default-source/default-document-library/borough-math-results-2013-2019-(public).xlsx	Annually	No		N/A	Older versions of this data are already published on NYC Open Data. This data within this particular dataset is scheduled to be published before 12/31/2020.
Department of Education (DOE)	13-19 Math Test Boro -SWD	Borough SWD math results.	https://infohub.nyced.org/docs/default-source/default-document-library/borough-math-results-2013-2019-(public).xlsx	Annually	No		N/A	Older versions of this data are already published on NYC Open Data. This data within this particular dataset is scheduled to be published before 12/31/2020.
Department of Education (DOE)	13-19 Math Test Boro -Total	Borough total math test results.	https://infohub.nyced.org/docs/default-source/default-document-library/borough-math-results-2013-2019-(public).xlsx	Annually	No		N/A	Older versions of this data are already published on NYC Open Data. This data within this particular dataset is scheduled to be published before 12/31/2020.
Department of Education (DOE)	13-19 Math Test Citywide-E.S.	Citywide economic status math results.	https://infohub.nyced.org/docs/default-source/default-document-library/citywide-math-results-2013-2019-(public).xlsx	Annually	No		N/A	Older versions of this data are already published on NYC Open Data. This data within this particular dataset is scheduled to be published before 12/31/2020.
Department of Education (DOE)	13-19 Math Test Citywide-ELL	Citywide ELL math test results.	https://infohub.nyced.org/docs/default-source/default-document-library/citywide-math-results-2013-2019-(public).xlsx	Annually	No		N/A	Older versions of this data are already published on NYC Open Data. This data within this particular dataset is scheduled to be published before 12/31/2020.
Department of Education (DOE)	13-19 Math Test Citywide-Ethncty	Citywide ethnicity math results.	https://infohub.nyced.org/docs/default-source/default-document-library/citywide-math-results-2013-2019-(public).xlsx	Annually	No		N/A	Older versions of this data are already published on NYC Open Data. This data within this particular dataset is scheduled to be published before 12/31/2020.
Department of Education (DOE)	13-19 Math Test Citywide-Gender	Citywide gender math results.	https://infohub.nyced.org/docs/default-source/default-document-library/citywide-math-results-2013-2019-(public).xlsx	Annually	No		N/A	Older versions of this data are already published on NYC Open Data. This data within this particular dataset is scheduled to be published before 12/31/2020.

Agency Name	Dataset Name	Dataset Description	URL on Agency Website	Update Frequency Agency Website	Already on Open Data?*	NYC Open Data URL	Scheduled for Publication?*	Public Statement (Required where data is not already available published on NYC Open Data and isn't being scheduled for publication)
Department of Education (DOE)	13-19 Math Test Citywide-SWD	Citywide SWD math results.	https://infohub.nyced.org/docs/default-source/default-document-library/citywide-math-results-2013-2019-(public).xlsx	Annually	No		N/A	Older versions of this data are already published on NYC Open Data. This data within this particular dataset is scheduled to be published before 12/31/2020.
Department of Education (DOE)	13-19 Math Test Citywide-Total	Citywide total math test results.	https://infohub.nyced.org/docs/default-source/default-document-library/citywide-math-results-2013-2019-(public).xlsx	Annually	No		N/A	Older versions of this data are already published on NYC Open Data. This data within this particular dataset is scheduled to be published before 12/31/2020.
Department of Education (DOE)	13-19 Math Test Dist -E.S.	District economic status math results.	https://infohub.nyced.org/docs/default-source/default-document-library/district-math-results-2013-2019-(public).xlsx	Annually	No		N/A	Older versions of this data are already published on NYC Open Data. This data within this particular dataset is scheduled to be published before 12/31/2020.
Department of Education (DOE)	13-19 Math Test Dist -ELL	District ELL math test results.	https://infohub.nyced.org/docs/default-source/default-document-library/district-math-results-2013-2019-(public).xlsx	Annually	No		N/A	Older versions of this data are already published on NYC Open Data. This data within this particular dataset is scheduled to be published before 12/31/2020.
Department of Education (DOE)	13-19 Math Test Dist -Ethncty	District ethnicity math results.	https://infohub.nyced.org/docs/default-source/default-document-library/district-math-results-2013-2019-(public).xlsx	Annually	No		N/A	Older versions of this data are already published on NYC Open Data. This data within this particular dataset is scheduled to be published before 12/31/2020.
Department of Education (DOE)	13-19 Math Test Dist -Gender	District gender math results.	https://infohub.nyced.org/docs/default-source/default-document-library/district-math-results-2013-2019-(public).xlsx	Annually	No		N/A	Older versions of this data are already published on NYC Open Data. This data within this particular dataset is scheduled to be published before 12/31/2020.
Department of Education (DOE)	13-19 Math Test Dist -SWD	District SWD math results.	https://infohub.nyced.org/docs/default-source/default-document-library/district-math-results-2013-2019-(public).xlsx	Annually	No		N/A	Older versions of this data are already published on NYC Open Data. This data within this particular dataset is scheduled to be published before 12/31/2020.
Department of Education (DOE)	13-19 Math Test Dist -Total	District total math test results.	https://infohub.nyced.org/docs/default-source/default-document-library/district-math-results-2013-2019-(public).xlsx	Annually	No		N/A	Older versions of this data are already published on NYC Open Data. This data within this particular dataset is scheduled to be published before 12/31/2020.
Department of Education (DOE)	13-19 Math Test Schl - Regents	School total math regents results.	https://infohub.nyced.org/docs/default-source/default-document-library/school-math-results-2013-2019-(public).xlsx	Annually	No		N/A	Older versions of this data are already published on NYC Open Data. This data within this particular dataset is scheduled to be published before 12/31/2020.
Department of Education (DOE)	13-19 Math Test Schl -E.S.	School economic status math results.	https://infohub.nyced.org/docs/default-source/default-document-library/school-math-results-2013-2019-(public).xlsx	Annually	No		N/A	Older versions of this data are already published on NYC Open Data. This data within this particular dataset is scheduled to be published before 12/31/2020.
Department of Education (DOE)	13-19 Math Test Schl -ELL	School ELL math test results.	https://infohub.nyced.org/docs/default-source/default-document-library/school-math-results-2013-2019-(public).xlsx	Annually	No		N/A	Older versions of this data are already published on NYC Open Data. This data within this particular dataset is scheduled to be published before 12/31/2020.
Department of Education (DOE)	13-19 Math Test Schl -Ethncty	School ethnicity math results.	https://infohub.nyced.org/docs/default-source/default-document-library/school-math-results-2013-2019-(public).xlsx	Annually	No		N/A	Older versions of this data are already published on NYC Open Data. This data within this particular dataset is scheduled to be published before 12/31/2020.

Agency Name	Dataset Name	Dataset Description	URL on Agency Website	Update Frequency Agency Website	Already on Open Data?*	NYC Open Data URL	Scheduled for Publication?*	Public Statement (Required where data is not already available published on NYC Open Data and isn't being scheduled for publication)
Department of Education (DOE)	13-19 Math Test Schl -Gender	School gender math results.	https://infohub.nyc.ed.gov/docs/default-source/default-document-library/school-math-results-2013-2019-(public).xlsx	Annually	No		N/A	Older versions of this data are already published on NYC Open Data. This data within this particular dataset is scheduled to be published before 12/31/2020.
Department of Education (DOE)	13-19 Math Test Schl -SWD	School SWD math results.	https://infohub.nyc.ed.gov/docs/default-source/default-document-library/school-math-results-2013-2019-(public).xlsx	Annually	No		N/A	Older versions of this data are already published on NYC Open Data. This data within this particular dataset is scheduled to be published before 12/31/2020.
Department of Education (DOE)	13-19 Math Test Schl -Total	School total math test results.	https://infohub.nyc.ed.gov/docs/default-source/default-document-library/school-math-results-2013-2019-(public).xlsx	Annually	No		N/A	Older versions of this data are already published on NYC Open Data. This data within this particular dataset is scheduled to be published before 12/31/2020.
Department of Education (DOE)	14-15 -18-19 Demographic -3-K	3-K demographics snapshot.	https://infohub.nyc.ed.gov/reports/academics/ELL-demographic-report	Historical	No		N/A	Older versions of this data are already published on NYC Open Data. This data within this particular dataset is scheduled to be published before 12/31/2020.
Department of Education (DOE)	14-15 -18-19 Demographic -Boro	Borough demographics snapshot.	https://infohub.nyc.ed.gov/reports/academics/ELL-demographic-report	Historical	No		N/A	Older versions of this data are already published on NYC Open Data. This data within this particular dataset is scheduled to be published before 12/31/2020.
Department of Education (DOE)	14-15 -18-19 Demographic -CW	Citywide demographics snapshot.	https://infohub.nyc.ed.gov/reports/academics/ELL-demographic-report	Historical	No		N/A	Older versions of this data are already published on NYC Open Data. This data within this particular dataset is scheduled to be published before 12/31/2020.
Department of Education (DOE)	14-15 -18-19 Demographic -Dist	District demographics snapshot.	https://infohub.nyc.ed.gov/reports/academics/ELL-demographic-report	Historical	No		N/A	Older versions of this data are already published on NYC Open Data. This data within this particular dataset is scheduled to be published before 12/31/2020.
Department of Education (DOE)	14-15 -18-19 Demographic -Schl	School demographics snapshot.	https://infohub.nyc.ed.gov/reports/academics/ELL-demographic-report	Historical	No		N/A	Older versions of this data are already published on NYC Open Data. This data within this particular dataset is scheduled to be published before 12/31/2020.
Department of Education (DOE)	14-15 -18-19 Demographic-Pre-K	Pre-K demographics snapshot.	https://infohub.nyc.ed.gov/reports/academics/ELL-demographic-report	Historical	No		N/A	Older versions of this data are already published on NYC Open Data. This data within this particular dataset is scheduled to be published before 12/31/2020.
Department of Education (DOE)	16-17 Annual Arts in Schools	Art teachers, budgeting & spacing.	https://infohub.nyc.ed.gov/docs/default-source/default-document-library/arts_in_school_report_16-17_ada.pdf?sfvrsn=5cf1d34f_2	Annually	No		N/A	Older versions of this data are already published on NYC Open Data. This data within this particular dataset is scheduled to be published before 12/31/2020.
Department of Education (DOE)	16-17 Discharge Middle Sch-Code	MS discharged/transferred codes.	https://infohub.nyc.ed.gov/docs/default-source/default-document-library/discharge_ms_bycode-1617.xlsx	Historical	No		N/A	Older versions of this data are already published on NYC Open Data. This data within this particular dataset is scheduled to be published before 12/31/2020.
Department of Education (DOE)	16-17 Discharge Middle Schl Level	Middle school discharged.	https://infohub.nyc.ed.gov/docs/default-source/default-document-library/discharge_ms_bysubtype-1617.xlsx	Historical	No		N/A	Older versions of this data are already published on NYC Open Data. This data within this particular dataset is scheduled to be published before 12/31/2020.

Agency Name	Dataset Name	Dataset Description	URL on Agency Website	Update Frequency Agency Website	Already on Open Data?*	NYC Open Data URL	Scheduled for Publication?*	Public Statement (Required where data is not already available published on NYC Open Data and isn't being scheduled for publication)
Department of Education (DOE)	16-17 Discharge Middle Sch-SWD	MS discharged/transferred SWD.	https://infohub.nyced.org/docs/default-source/default-document-library/discharge_ms_bysubtype_sw-1617.xlsx	Historical	No		N/A	Older versions of this data are already published on NYC Open Data. This data within this particular dataset is scheduled to be published before 12/31/2020.
Department of Education (DOE)	16-17 Discharge High Sch-Code	HS discharged/transferred codes.	https://infohub.nyced.org/docs/default-source/default-document-library/discharge_hs_bycode-1617.xlsx	Historical	No		N/A	Older versions of this data are already published on NYC Open Data. This data within this particular dataset is scheduled to be published before 12/31/2020.
Department of Education (DOE)	16-17 Discharge High Schl Level	High school discharged.	https://infohub.nyced.org/docs/default-source/default-document-library/discharge_hs_bysubtype-1617.xlsx	Historical	No		N/A	Older versions of this data are already published on NYC Open Data. This data within this particular dataset is scheduled to be published before 12/31/2020.
Department of Education (DOE)	16-17 Discharge High Sch-SWD	HS discharged/transferred SWD.	https://infohub.nyced.org/docs/default-source/default-document-library/discharge_hs_bysubtype_sw-1617.xlsx	Historical	No		N/A	Older versions of this data are already published on NYC Open Data. This data within this particular dataset is scheduled to be published before 12/31/2020.
Department of Education (DOE)	16-17 Local Law60 Bathroom	Bathrooms & non-instructnl space.	https://infohub.nyced.org/docs/default-source/default-document-library/locallaw.xlsx?sfvrsn=585c01f1_10	Historical	No		N/A	Older versions of this data are already published on NYC Open Data. This data within this particular dataset is scheduled to be published before 12/31/2020.
Department of Education (DOE)	16-17 Special Education-Report	Special Ed. students stastics.	http://infohub.nyced.org/docs/default-source/default-document-library/city-councilreportsy17.pdf?sfvrsn=cedde1a9_2	Historical	No		N/A	Older versions of this data are already published on NYC Open Data. This data within this particular dataset is scheduled to be published before 12/31/2020.
Department of Education (DOE)	17 -18 Computer Science Report	Stats of computer science program.	https://infohub.nyced.org/docs/default-source/default-document-library/local-law-177-of-2016-report-on-computer-science-instruction-2017-18.xlsx	Annually	No		N/A	Older versions of this data are already published on NYC Open Data. This data within this particular dataset is scheduled to be published before 12/31/2020.
Department of Education (DOE)	17-18 Annual Arts in Schools	Art teachers, budgeting & spacing.	https://infohub.nyced.org/docs/default-source/default-document-library/arts_2018_annual_report_ada.pdf?sfvrsn=dd87723a_2	Annually	No		N/A	Older versions of this data are already published on NYC Open Data. This data within this particular dataset is scheduled to be published before 12/31/2020.
Department of Education (DOE)	17-18 Career Technical Report	Students in CTE programs.	https://infohub.nyced.org/docs/default-source/default-document-library/local-law-174-of-2016-report-on-career-and-technical-education-2017-18.xlsx	Annually	No		N/A	Older versions of this data are already published on NYC Open Data. This data within this particular dataset is scheduled to be published before 12/31/2020.
Department of Education (DOE)	17-18 Discharge Middle Sch-Code	MS discharged/transferred codes.	https://infohub.nyced.org/docs/default-source/default-document-library/discharge_ms_bycoded-c85024e284941fdb66b665aa998ab0e.xlsx	Historical	No		N/A	Older versions of this data are already published on NYC Open Data. This data within this particular dataset is scheduled to be published before 12/31/2020.
Department of Education (DOE)	17-18 Discharge Middle Schl Level	Middle school discharged.	https://infohub.nyced.org/docs/default-source/default-document-library/discharge_ms_bysubtypea239b72651b94b089be33871ddf3be8.xlsx	Historical	No		N/A	Older versions of this data are already published on NYC Open Data. This data within this particular dataset is scheduled to be published before 12/31/2020.
Department of Education (DOE)	17-18 Discharge Middle Sch-SWD	MS discharged/transferred SWD.	https://infohub.nyced.org/docs/default-source/default-document-library/discharge_ms_bysubtype_sw7235eef45e647d-89699ca0c7492016a.xlsx	Historical	No		N/A	Older versions of this data are already published on NYC Open Data. This data within this particular dataset is scheduled to be published before 12/31/2020.

Agency Name	Dataset Name	Dataset Description	URL on Agency Website	Update Frequency Agency Website	Already on Open Data?*	NYC Open Data URL	Scheduled for Publication?*	Public Statement (Required where data is not already available published on NYC Open Data and isn't being scheduled for publication)
Department of Education (DOE)	17-18 Discharge High Sch-Code	HS discharged/transferred codes.	https://infohub.nyced.org/docs/default-source/default-document-library/discharge_hs_bycodef581ce-5887cf476a87da8cd40facd688.xlsx	Historical	No		N/A	Older versions of this data are already published on NYC Open Data. This data within this particular dataset is scheduled to be published before 12/31/2020.
Department of Education (DOE)	17-18 Discharge High Schl Level	High school discharged.	https://infohub.nyced.org/docs/default-source/default-document-library/discharge_hs_bysubtype68e0aa-fa2fb48c798f9fb37f91884ee.xlsx	Historical	No		N/A	Older versions of this data are already published on NYC Open Data. This data within this particular dataset is scheduled to be published before 12/31/2020.
Department of Education (DOE)	17-18 Discharge High Sch-SWD	HS discharged/transferred SWD.	https://infohub.nyced.org/docs/default-source/default-document-library/discharge_hs_bysubtype_swdfc413e840e-8b4c49afe769e0d272386d.xlsx	Historical	No		N/A	Older versions of this data are already published on NYC Open Data. This data within this particular dataset is scheduled to be published before 12/31/2020.
Department of Education (DOE)	17-18 EMS Transport-DOB	EMS transports by DOB.	https://infohub.nyced.org/docs/default-source/default-document-library/city-council-ems-data-notes-2018-english.xlsx	Annually	No		N/A	Older versions of this data are already published on NYC Open Data. This data within this particular dataset is scheduled to be published before 12/31/2020.
Department of Education (DOE)	17-18 EMS Transport-Race	EMS transports by race.	https://infohub.nyced.org/docs/default-source/default-document-library/city-council-ems-data-notes-2018-english.xlsx	Annually	No		N/A	Older versions of this data are already published on NYC Open Data. This data within this particular dataset is scheduled to be published before 12/31/2020.
Department of Education (DOE)	17-18 EMS Transports-6 Month	EMS transports for six months.	https://infohub.nyced.org/docs/default-source/default-document-library/city-council-ems-data-notes-2018-english.xlsx	Annually	No		N/A	Older versions of this data are already published on NYC Open Data. This data within this particular dataset is scheduled to be published before 12/31/2020.
Department of Education (DOE)	17-18 EMS Transport-SWD	EMS transports for SWD.	https://infohub.nyced.org/docs/default-source/default-document-library/city-council-ems-data-notes-2018-english.xlsx	Annually	No		N/A	Older versions of this data are already published on NYC Open Data. This data within this particular dataset is scheduled to be published before 12/31/2020.
Department of Education (DOE)	17-18 Health Ed. - H.S. Council	Health rpt H.S. by council dist.	https://infohub.nyced.org/docs/default-source/default-document-library/ll-14-health-report-suppressed-2017-18.xlsx	Annually	No		N/A	Older versions of this data are already published on NYC Open Data. This data within this particular dataset is scheduled to be published before 12/31/2020.
Department of Education (DOE)	17-18 Health Ed. - H.S. District	Health rpt H.S. by district.	https://infohub.nyced.org/docs/default-source/default-document-library/ll-14-health-report-suppressed-2017-18.xlsx	Annually	No		N/A	Older versions of this data are already published on NYC Open Data. This data within this particular dataset is scheduled to be published before 12/31/2020.
Department of Education (DOE)	17-18 Health Ed. - H.S. School	Health rpt H.S. by school.	https://infohub.nyced.org/docs/default-source/default-document-library/ll-14-health-report-suppressed-2017-18.xlsx	Annually	No		N/A	Older versions of this data are already published on NYC Open Data. This data within this particular dataset is scheduled to be published before 12/31/2020.
Department of Education (DOE)	17-18 Health Ed. - HIV Council	Health HIV by council dist.	https://infohub.nyced.org/docs/default-source/default-document-library/ll-14-health-report-suppressed-2017-18.xlsx	Annually	No		N/A	Older versions of this data are already published on NYC Open Data. This data within this particular dataset is scheduled to be published before 12/31/2020.
Department of Education (DOE)	17-18 Health Ed. - HIV District	Health HIV by district.	https://infohub.nyced.org/docs/default-source/default-document-library/ll-14-health-report-suppressed-2017-18.xlsx	Annually	No		N/A	Older versions of this data are already published on NYC Open Data. This data within this particular dataset is scheduled to be published before 12/31/2020.

Agency Name	Dataset Name	Dataset Description	URL on Agency Website	Update Frequency Agency Website	Already on Open Data?*	NYC Open Data URL	Scheduled for Publication?*	Public Statement (Required where data is not already available published on NYC Open Data and isn't being scheduled for publication)
Department of Education (DOE)	17-18 Health Ed. - HIV School	Health HIV by school.	https://infohub.nyced.org/docs/default-source/default-document-library/11-14-health-report-suppressed-2017-18.xlsx	Annually	No		N/A	Older versions of this data are already published on NYC Open Data. This data within this particular dataset is scheduled to be published before 12/31/2020.
Department of Education (DOE)	17-18 Health Ed.- M.S. (54) Dist	Health 54 hrs M.S. by district.	https://infohub.nyced.org/docs/default-source/default-document-library/11-14-health-report-suppressed-2017-18.xlsx	Annually	No		N/A	Older versions of this data are already published on NYC Open Data. This data within this particular dataset is scheduled to be published before 12/31/2020.
Department of Education (DOE)	17-18 Health Ed.- M.S. (54) Schl	Health 54 hrs M.S. by school.	https://infohub.nyced.org/docs/default-source/default-document-library/11-14-health-report-suppressed-2017-18.xlsx	Annually	No		N/A	Older versions of this data are already published on NYC Open Data. This data within this particular dataset is scheduled to be published before 12/31/2020.
Department of Education (DOE)	17-18 Health Ed.- M.S. (54)Counc	Health 54 hrs M.S. by council dist.	https://infohub.nyced.org/docs/default-source/default-document-library/11-14-health-report-suppressed-2017-18.xlsx	Annually	No		N/A	Older versions of this data are already published on NYC Open Data. This data within this particular dataset is scheduled to be published before 12/31/2020.
Department of Education (DOE)	17-18 Health Ed.- M.S. Council	Health rpt M.S. by council dist.	https://infohub.nyced.org/docs/default-source/default-document-library/11-14-health-report-suppressed-2017-18.xlsx	Annually	No		N/A	Older versions of this data are already published on NYC Open Data. This data within this particular dataset is scheduled to be published before 12/31/2020.
Department of Education (DOE)	17-18 Health Ed.- M.S. District	Health rpt M.S. by district.	https://infohub.nyced.org/docs/default-source/default-document-library/11-14-health-report-suppressed-2017-18.xlsx	Annually	No		N/A	Older versions of this data are already published on NYC Open Data. This data within this particular dataset is scheduled to be published before 12/31/2020.
Department of Education (DOE)	17-18 Health Ed.- M.S. School	Health rpt M.S. by school.	https://infohub.nyced.org/docs/default-source/default-document-library/11-14-health-report-suppressed-2017-18.xlsx	Annually	No		N/A	Older versions of this data are already published on NYC Open Data. This data within this particular dataset is scheduled to be published before 12/31/2020.
Department of Education (DOE)	17-18 Health Instructor-Council	Health instructors by city council district.	https://infohub.nyced.org/docs/default-source/default-document-library/115-health-report-2017-18.xlsx	Annually	No		N/A	Older versions of this data are already published on NYC Open Data. This data within this particular dataset is scheduled to be published before 12/31/2020.
Department of Education (DOE)	17-18 Health Instructor- District	Health instructors by district.	https://infohub.nyced.org/docs/default-source/default-document-library/115-health-report-2017-18.xlsx	Annually	No		N/A	Older versions of this data are already published on NYC Open Data. This data within this particular dataset is scheduled to be published before 12/31/2020.
Department of Education (DOE)	17-18 Health Instructor-Licensed	Licensed instructors by school.	https://infohub.nyced.org/docs/default-source/default-document-library/115-health-report-2017-18.xlsx	Annually	No		N/A	Older versions of this data are already published on NYC Open Data. This data within this particular dataset is scheduled to be published before 12/31/2020.
Department of Education (DOE)	17-18 Health Instructor- School	Health instructors by school.	https://infohub.nyced.org/docs/default-source/default-document-library/115-health-report-2017-18.xlsx	Annually	No		N/A	Older versions of this data are already published on NYC Open Data. This data within this particular dataset is scheduled to be published before 12/31/2020.
Department of Education (DOE)	17-18 Health Instructr-Professionl	Instructors who had professional training.	https://infohub.nyced.org/docs/default-source/default-document-library/115-health-report-2017-18.xlsx	Annually	No		N/A	Older versions of this data are already published on NYC Open Data. This data within this particular dataset is scheduled to be published before 12/31/2020.

Agency Name	Dataset Name	Dataset Description	URL on Agency Website	Update Frequency Agency Website	Already on Open Data?*	NYC Open Data URL	Scheduled for Publication?*	Public Statement (Required where data is not already available published on NYC Open Data and isn't being scheduled for publication)
Department of Education (DOE)	17-18 Local Law-Bathroom	Bathrooms & non-instructnl space.	https://infohub.nyc.ed.org/docs/default-source/default-document-library/local-law-2017-18.xlsx?Status=Temp&csfrsn=c4c79016_2	Annually	No		N/A	Older versions of this data are already published on NYC Open Data. This data within this particular dataset is scheduled to be published before 12/31/2020.
Department of Education (DOE)	17-18 Multi Removl/ Suspnl-ELL	Multiple removal/suspns - ELL.	https://infohub.nyc.ed.org/docs/default-source/default-document-library/students-with-multiple-removls-or-suspensions-2018-english.xlsx	Annually	No		N/A	Older versions of this data are already published on NYC Open Data. This data within this particular dataset is scheduled to be published before 12/31/2020.
Department of Education (DOE)	17-18 Multi Removl/Suspnl-Gende	Multiple removal/suspns - Gender.	https://infohub.nyc.ed.org/docs/default-source/default-document-library/students-with-multiple-removls-or-suspensions-2018-english.xlsx	Annually	No		N/A	Older versions of this data are already published on NYC Open Data. This data within this particular dataset is scheduled to be published before 12/31/2020.
Department of Education (DOE)	17-18 Multi Removl/ Suspnl-Grade	Multiple removal/suspns - Grade.	https://infohub.nyc.ed.org/docs/default-source/default-document-library/students-with-multiple-removls-or-suspensions-2018-english.xlsx	Annually	No		N/A	Older versions of this data are already published on NYC Open Data. This data within this particular dataset is scheduled to be published before 12/31/2020.
Department of Education (DOE)	17-18 Multi Removl/ Suspnl-Race	Multiple removal/suspns - Race.	https://infohub.nyc.ed.org/docs/default-source/default-document-library/students-with-multiple-removls-or-suspensions-2018-english.xlsx	Annually	No		N/A	Older versions of this data are already published on NYC Open Data. This data within this particular dataset is scheduled to be published before 12/31/2020.
Department of Education (DOE)	17-18 Multi Removl/ Suspnl-STH	Multiple removal/suspns - STH.	https://infohub.nyc.ed.org/docs/default-source/default-document-library/students-with-multiple-removls-or-suspensions-2018-english.xlsx	Annually	No		N/A	Older versions of this data are already published on NYC Open Data. This data within this particular dataset is scheduled to be published before 12/31/2020.
Department of Education (DOE)	17-18 Multi Removl/ Suspnl-SWD	Multiple removal/suspns - SWD.	https://infohub.nyc.ed.org/docs/default-source/default-document-library/students-with-multiple-removls-or-suspensions-2018-english.xlsx	Annually	No		N/A	Older versions of this data are already published on NYC Open Data. This data within this particular dataset is scheduled to be published before 12/31/2020.
Department of Education (DOE)	17-18 Multi Removl/ Suspnl-YOB	Multiple removal/suspns-Birth Year.	https://infohub.nyc.ed.org/docs/default-source/default-document-library/students-with-multiple-removls-or-suspensions-2018-english.xlsx	Annually	No		N/A	Older versions of this data are already published on NYC Open Data. This data within this particular dataset is scheduled to be published before 12/31/2020.
Department of Education (DOE)	17-18 Physical Ed.- MTI All Star	Move to improve P.E. program.	https://infohub.nyc.ed.org/docs/default-source/default-document-library/20180828-pe-report.xlsx	Annually	No		N/A	Older versions of this data are already published on NYC Open Data. This data within this particular dataset is scheduled to be published before 12/31/2020.
Department of Education (DOE)	17-18 Physical Ed.-Boro Instructn	Physical Ed. stats by borough.	https://infohub.nyc.ed.org/docs/default-source/default-document-library/20180828-pe-report.xlsx	Annually	No		N/A	Older versions of this data are already published on NYC Open Data. This data within this particular dataset is scheduled to be published before 12/31/2020.
Department of Education (DOE)	17-18 Physical Ed.-Dist Instructn	Physical Ed. stats by district.	https://infohub.nyc.ed.org/docs/default-source/default-document-library/20180828-pe-report.xlsx	Annually	No		N/A	Older versions of this data are already published on NYC Open Data. This data within this particular dataset is scheduled to be published before 12/31/2020.
Department of Education (DOE)	17-18 Physical Ed.-Licensd Tchr	Ratio of physical ed teachers.	https://infohub.nyc.ed.org/docs/default-source/default-document-library/20180828-pe-report.xlsx	Annually	No		N/A	Older versions of this data are already published on NYC Open Data. This data within this particular dataset is scheduled to be published before 12/31/2020.

Agency Name	Dataset Name	Dataset Description	URL on Agency Website	Update Frequency Agency Website	Already on Open Data?*	NYC Open Data URL	Scheduled for Publication?*	Public Statement (Required where data is not already available published on NYC Open Data and isn't being scheduled for publication)
Department of Education (DOE)	17-18 Physical Ed.-Schl Instructn	Physical Ed. stats by school.	https://infohub.nyc.ed.org/docs/default-source/default-document-library/20180828-pe-report.xlsx	Annually	No		N/A	Older versions of this data are already published on NYC Open Data. This data within this particular dataset is scheduled to be published before 12/31/2020.
Department of Education (DOE)	17-18 Physical Education-Space	Room used for physical ed.	https://infohub.nyc.ed.org/docs/default-source/default-document-library/20180828-pe-report.xlsx	Annually	No		N/A	Older versions of this data are already published on NYC Open Data. This data within this particular dataset is scheduled to be published before 12/31/2020.
Department of Education (DOE)	17-18 Schl Closure Boro - Age	School closure by age.	https://infohub.nyc.ed.org/docs/default-source/default-document-library/2017-18-school-closure-discharge-reporting-borough.xlsx	Annually	No		N/A	Older versions of this data are already published on NYC Open Data. This data within this particular dataset is scheduled to be published before 12/31/2020.
Department of Education (DOE)	17-18 Schl Closure Boro - ELL	School closure by ELL.	https://infohub.nyc.ed.org/docs/default-source/default-document-library/2017-18-school-closure-discharge-reporting-borough.xlsx	Annually	No		N/A	Older versions of this data are already published on NYC Open Data. This data within this particular dataset is scheduled to be published before 12/31/2020.
Department of Education (DOE)	17-18 Schl Closure Boro - Sex	School closure by gender.	https://infohub.nyc.ed.org/docs/default-source/default-document-library/2017-18-school-closure-discharge-reporting-borough.xlsx	Annually	No		N/A	Older versions of this data are already published on NYC Open Data. This data within this particular dataset is scheduled to be published before 12/31/2020.
Department of Education (DOE)	17-18 Schl Closure Boro - SWD	School closure by SWD.	https://infohub.nyc.ed.org/docs/default-source/default-document-library/2017-18-school-closure-discharge-reporting-borough.xlsx	Annually	No		N/A	Older versions of this data are already published on NYC Open Data. This data within this particular dataset is scheduled to be published before 12/31/2020.
Department of Education (DOE)	17-18 Schl Closure Boro -Ethncty	School closure by ethnicity.	https://infohub.nyc.ed.org/docs/default-source/default-document-library/2017-18-school-closure-discharge-reporting-borough.xlsx	Annually	No		N/A	Older versions of this data are already published on NYC Open Data. This data within this particular dataset is scheduled to be published before 12/31/2020.
Department of Education (DOE)	17-18 Schl Closure Boro -Grade	School closure by grade.	https://infohub.nyc.ed.org/docs/default-source/default-document-library/2017-18-school-closure-discharge-reporting-borough.xlsx	Annually	No		N/A	Older versions of this data are already published on NYC Open Data. This data within this particular dataset is scheduled to be published before 12/31/2020.
Department of Education (DOE)	17-18 Schl Closure City-wd-Ethnc	School closure by ethnicity.	https://infohub.nyc.ed.org/docs/default-source/default-document-library/2017-18_school_closure_discharge_reporting_-_citywide_(16).xlsx	Annually	No		N/A	Older versions of this data are already published on NYC Open Data. This data within this particular dataset is scheduled to be published before 12/31/2020.
Department of Education (DOE)	17-18 Schl Closure City-wd-Grade	School closure by grade.	https://infohub.nyc.ed.org/docs/default-source/default-document-library/2017-18_school_closure_discharge_reporting_-_citywide_(16).xlsx	Annually	No		N/A	Older versions of this data are already published on NYC Open Data. This data within this particular dataset is scheduled to be published before 12/31/2020.
Department of Education (DOE)	17-18 Schl Closure City-wide-Age	School closure by age.	https://infohub.nyc.ed.org/docs/default-source/default-document-library/2017-18_school_closure_discharge_reporting_-_citywide_(16).xlsx	Annually	No		N/A	Older versions of this data are already published on NYC Open Data. This data within this particular dataset is scheduled to be published before 12/31/2020.
Department of Education (DOE)	17-18 Schl Closure City-wide-ELL	School closure by ELL.	https://infohub.nyc.ed.org/docs/default-source/default-document-library/2017-18_school_closure_discharge_reporting_-_citywide_(16).xlsx	Annually	No		N/A	Older versions of this data are already published on NYC Open Data. This data within this particular dataset is scheduled to be published before 12/31/2020.

Agency Name	Dataset Name	Dataset Description	URL on Agency Website	Update Frequency Agency Website	Already on Open Data?*	NYC Open Data URL	Scheduled for Publication?*	Public Statement (Required where data is not already available published on NYC Open Data and isn't being scheduled for publication)
Department of Education (DOE)	17-18 Schl Closure City-wide-Sex	School closure by gender.	https://infohub.nyc.ed.gov/docs/default-source/default-document-library/2017-18_school_closure_discharge_reporting_-_citywide_(16).xlsx	Annually	No		N/A	Older versions of this data are already published on NYC Open Data. This data within this particular dataset is scheduled to be published before 12/31/2020.
Department of Education (DOE)	17-18 Schl Closure City-wide-SWD	School closure by SWD.	https://infohub.nyc.ed.gov/docs/default-source/default-document-library/2017-18_school_closure_discharge_reporting_-_citywide_(16).xlsx	Annually	No		N/A	Older versions of this data are already published on NYC Open Data. This data within this particular dataset is scheduled to be published before 12/31/2020.
Department of Education (DOE)	17-18 Schl Closure Dist. - Age	School closure by age.	https://infohub.nyc.ed.gov/docs/default-source/default-document-library/2017-18_school_closure_discharge_reporting_-_district.xlsx	Annually	No		N/A	Older versions of this data are already published on NYC Open Data. This data within this particular dataset is scheduled to be published before 12/31/2020.
Department of Education (DOE)	17-18 Schl Closure Dist. - ELL	School closure by ELL.	https://infohub.nyc.ed.gov/docs/default-source/default-document-library/2017-18_school_closure_discharge_reporting_-_district.xlsx	Annually	No		N/A	Older versions of this data are already published on NYC Open Data. This data within this particular dataset is scheduled to be published before 12/31/2020.
Department of Education (DOE)	17-18 Schl Closure Dist. - Sex	School closure by gender.	https://infohub.nyc.ed.gov/docs/default-source/default-document-library/2017-18_school_closure_discharge_reporting_-_district.xlsx	Annually	No		N/A	Older versions of this data are already published on NYC Open Data. This data within this particular dataset is scheduled to be published before 12/31/2020.
Department of Education (DOE)	17-18 Schl Closure Dist. - SWD	School closure by SWD.	https://infohub.nyc.ed.gov/docs/default-source/default-document-library/2017-18_school_closure_discharge_reporting_-_district.xlsx	Annually	No		N/A	Older versions of this data are already published on NYC Open Data. This data within this particular dataset is scheduled to be published before 12/31/2020.
Department of Education (DOE)	17-18 Schl Closure Dist. - Ethnicity	School closure by ethnicity.	https://infohub.nyc.ed.gov/docs/default-source/default-document-library/2017-18_school_closure_discharge_reporting_-_district.xlsx	Annually	No		N/A	Older versions of this data are already published on NYC Open Data. This data within this particular dataset is scheduled to be published before 12/31/2020.
Department of Education (DOE)	17-18 Schl Closure Dist. - Grade	School closure by grade.	https://infohub.nyc.ed.gov/docs/default-source/default-document-library/2017-18_school_closure_discharge_reporting_-_district.xlsx	Annually	No		N/A	Older versions of this data are already published on NYC Open Data. This data within this particular dataset is scheduled to be published before 12/31/2020.
Department of Education (DOE)	17-18 Schl Closure School - Age	School closure by age.	https://infohub.nyc.ed.gov/docs/default-source/default-document-library/2017-18_school_closure_discharge_reporting_-_school.xlsx	Annually	No		N/A	Older versions of this data are already published on NYC Open Data. This data within this particular dataset is scheduled to be published before 12/31/2020.
Department of Education (DOE)	17-18 Schl Closure School - ELL	School closure by ELL.	https://infohub.nyc.ed.gov/docs/default-source/default-document-library/2017-18_school_closure_discharge_reporting_-_school.xlsx	Annually	No		N/A	Older versions of this data are already published on NYC Open Data. This data within this particular dataset is scheduled to be published before 12/31/2020.
Department of Education (DOE)	17-18 Schl Closure School - Sex	School closure by gender.	https://infohub.nyc.ed.gov/docs/default-source/default-document-library/2017-18_school_closure_discharge_reporting_-_school.xlsx	Annually	No		N/A	Older versions of this data are already published on NYC Open Data. This data within this particular dataset is scheduled to be published before 12/31/2020.
Department of Education (DOE)	17-18 Schl Closure School - SWD	School closure by SWD.	https://infohub.nyc.ed.gov/docs/default-source/default-document-library/2017-18_school_closure_discharge_reporting_-_school.xlsx	Annually	No		N/A	Older versions of this data are already published on NYC Open Data. This data within this particular dataset is scheduled to be published before 12/31/2020.

Agency Name	Dataset Name	Dataset Description	URL on Agency Website	Update Frequency Agency Website	Already on Open Data?*	NYC Open Data URL	Scheduled for Publication?*	Public Statement (Required where data is not already available published on NYC Open Data and isn't being scheduled for publication)
Department of Education (DOE)	17-18 Schl Closure School-Ethnc	School closure by ethnicity.	https://infohub.nyced.org/docs/default-source/default-document-library/2017-18_school_closure_discharge_reporting_-_school.xlsx	Annually	No		N/A	Older versions of this data are already published on NYC Open Data. This data within this particular dataset is scheduled to be published before 12/31/2020.
Department of Education (DOE)	17-18 Schl Closure School-Grade	School closure by grade.	https://infohub.nyced.org/docs/default-source/default-document-library/2017-18_school_closure_discharge_reporting_-_school.xlsx	Annually	No		N/A	Older versions of this data are already published on NYC Open Data. This data within this particular dataset is scheduled to be published before 12/31/2020.
Department of Education (DOE)	17-18 School Quality - Dist75	School performance - Dist75.	https://infohub.nyced.org/docs/default-source/default-document-library/201718_d75_sqr_results.xlsx	Annually	No		N/A	Older versions of this data are already published on NYC Open Data. This data within this particular dataset is scheduled to be published before 12/31/2020.
Department of Education (DOE)	17-18 School Quality - E.C.	School performance - Early Child.	https://infohub.nyced.org/docs/default-source/default-document-library/201718_ec_sqr_results.xlsx	Annually	No		N/A	Older versions of this data are already published on NYC Open Data. This data within this particular dataset is scheduled to be published before 12/31/2020.
Department of Education (DOE)	17-18 School Quality - Elem, K-8	School performance - K-8 grade.	https://infohub.nyced.org/docs/default-source/default-document-library/201718_ems_sqr_results.xlsx	Annually	No		N/A	Older versions of this data are already published on NYC Open Data. This data within this particular dataset is scheduled to be published before 12/31/2020.
Department of Education (DOE)	17-18 School Quality - H.S.	School performance - H.S.	https://infohub.nyced.org/docs/default-source/default-document-library/201718_hs_sqr_results.xlsx	Annually	No		N/A	Older versions of this data are already published on NYC Open Data. This data within this particular dataset is scheduled to be published before 12/31/2020.
Department of Education (DOE)	17-18 School Quality - Pre-K	School performance - Pre-K.	https://infohub.nyced.org/docs/default-source/default-document-library/sqs_pk_fy18_final.xlsx	Annually	No		N/A	Older versions of this data are already published on NYC Open Data. This data within this particular dataset is scheduled to be published before 12/31/2020.
Department of Education (DOE)	17-18 School Quality - YABC	School performance - YABC.	https://infohub.nyced.org/docs/default-source/default-document-library/201718_yabc_sqr_results.xlsx	Annually	No		N/A	Older versions of this data are already published on NYC Open Data. This data within this particular dataset is scheduled to be published before 12/31/2020.
Department of Education (DOE)	17-18 School Quality-HS Transfer	School performance - H.S. Transfer.	https://infohub.nyced.org/docs/default-source/default-document-library/201718_hst_sqr_results.xlsx	Annually	No		N/A	Older versions of this data are already published on NYC Open Data. This data within this particular dataset is scheduled to be published before 12/31/2020.
Department of Education (DOE)	17-18 Special Education-Report	Special Ed. students stastics.	https://infohub.nyced.org/docs/default-source/default-document-library/annual-special-education-data-report-sy-17-18.docx?Status=Temp&sfvrsn=538f6981_2	Annually	No		N/A	Older versions of this data are already published on NYC Open Data. This data within this particular dataset is scheduled to be published before 12/31/2020.
Department of Education (DOE)	17-18 Stdnts Temp. Housng - AS	Additional sections for STH.	https://infohub.nyced.org/docs/default-source/default-document-library/students-in-temporary-housing-reportoct2018.xlsx	Annually	No		N/A	Older versions of this data are already published on NYC Open Data. This data within this particular dataset is scheduled to be published before 12/31/2020.
Department of Education (DOE)	17-18 Stdnts Temp. Housng - SL	Schl tally for stdnts in temp housing.	https://infohub.nyced.org/docs/default-source/default-document-library/students-in-temporary-housing-reportoct2018.xlsx	Annually	No		N/A	Older versions of this data are already published on NYC Open Data. This data within this particular dataset is scheduled to be published before 12/31/2020.

Agency Name	Dataset Name	Dataset Description	URL on Agency Website	Update Frequency Agency Website	Already on Open Data?*	NYC Open Data URL	Scheduled for Publication?*	Public Statement (Required where data is not already available published on NYC Open Data and isn't being scheduled for publication)
Department of Education (DOE)	17-18 Stdnts Temp. Housng-CW	City tally for stdnts in temp housing.	https://infohub.nyced.org/docs/default-source/default-document-library/students-in-temporary-housing-reportoct2018.xlsx	Annually	No		N/A	Older versions of this data are already published on NYC Open Data. This data within this particular dataset is scheduled to be published before 12/31/2020.
Department of Education (DOE)	17-18 Student Discipline-Age	Students disciplined by age.	https://infohub.nyced.org/docs/default-source/default-document-library/10262018-annual-report-on-student-discipline-redacted-final-shared.xlsx	Annually	No		N/A	Older versions of this data are already published on NYC Open Data. This data within this particular dataset is scheduled to be published before 12/31/2020.
Department of Education (DOE)	17-18 Student Discipline-D_CD	Students disciplined by discharge code.	https://infohub.nyced.org/docs/default-source/default-document-library/10262018-annual-report-on-student-discipline-redacted-final-shared.xlsx	Annually	No		N/A	Older versions of this data are already published on NYC Open Data. This data within this particular dataset is scheduled to be published before 12/31/2020.
Department of Education (DOE)	17-18 Student Discipline-ELL	English language learners disciplined.	https://infohub.nyced.org/docs/default-source/default-document-library/10262018-annual-report-on-student-discipline-redacted-final-shared.xlsx	Annually	No		N/A	Older versions of this data are already published on NYC Open Data. This data within this particular dataset is scheduled to be published before 12/31/2020.
Department of Education (DOE)	17-18 Student Discipline-Grade	Disciplined by grade level.	https://infohub.nyced.org/docs/default-source/default-document-library/10262018-annual-report-on-student-discipline-redacted-final-shared.xlsx	Annually	No		N/A	Older versions of this data are already published on NYC Open Data. This data within this particular dataset is scheduled to be published before 12/31/2020.
Department of Education (DOE)	17-18 Student Discipline-IEP	Students disciplined with IEP.	https://infohub.nyced.org/docs/default-source/default-document-library/10262018-annual-report-on-student-discipline-redacted-final-shared.xlsx	Annually	No		N/A	Older versions of this data are already published on NYC Open Data. This data within this particular dataset is scheduled to be published before 12/31/2020.
Department of Education (DOE)	17-18 Student Discipline-LID	Disciplined number of days.	https://infohub.nyced.org/docs/default-source/default-document-library/10262018-annual-report-on-student-discipline-redacted-final-shared.xlsx	Annually	No		N/A	Older versions of this data are already published on NYC Open Data. This data within this particular dataset is scheduled to be published before 12/31/2020.
Department of Education (DOE)	17-18 Student Discipline-Race	Students disciplined by race.	https://infohub.nyced.org/docs/default-source/default-document-library/10262018-annual-report-on-student-discipline-redacted-final-shared.xlsx	Annually	No		N/A	Older versions of this data are already published on NYC Open Data. This data within this particular dataset is scheduled to be published before 12/31/2020.
Department of Education (DOE)	17-18 Student Discipline-R-P-S	Disciplined categories.	https://infohub.nyced.org/docs/default-source/default-document-library/10262018-annual-report-on-student-discipline-redacted-final-shared.xlsx	Annually	No		N/A	Older versions of this data are already published on NYC Open Data. This data within this particular dataset is scheduled to be published before 12/31/2020.
Department of Education (DOE)	17-18 Student Discipline-Sex	Students disciplined by gender.	https://infohub.nyced.org/docs/default-source/default-document-library/10262018-annual-report-on-student-discipline-redacted-final-shared.xlsx	Annually	No		N/A	Older versions of this data are already published on NYC Open Data. This data within this particular dataset is scheduled to be published before 12/31/2020.
Department of Education (DOE)	17-18 Student Discipline-STH	Temporary housing disciplines.	https://infohub.nyced.org/docs/default-source/default-document-library/10262018-annual-report-on-student-discipline-redacted-final-shared.xlsx	Annually	No		N/A	Older versions of this data are already published on NYC Open Data. This data within this particular dataset is scheduled to be published before 12/31/2020.
Department of Education (DOE)	17-18 Student Discipline-Trnsfr	Disciplined student transfers.	https://infohub.nyced.org/docs/default-source/default-document-library/10262018-annual-report-on-student-discipline-redacted-final-shared.xlsx	Annually	No		N/A	Older versions of this data are already published on NYC Open Data. This data within this particular dataset is scheduled to be published before 12/31/2020.

Agency Name	Dataset Name	Dataset Description	URL on Agency Website	Update Frequency Agency Website	Already on Open Data?*	NYC Open Data URL	Scheduled for Publication?*	Public Statement (Required where data is not already available published on NYC Open Data and isn't being scheduled for publication)
Department of Education (DOE)	17-18 Suspension NYPD-ELL	Suspension with NYPD - ELL.	https://infohub.nyced.org/docs/default-source/default-document-library/nypd-contacts-that-resulted-in-suspension-2018-english.xlsx	Annually	No		N/A	Older versions of this data are already published on NYC Open Data. This data within this particular dataset is scheduled to be published before 12/31/2020.
Department of Education (DOE)	17-18 Suspension NYPD-Gender	Suspension with NYPD - Gender.	https://infohub.nyced.org/docs/default-source/default-document-library/nypd-contacts-that-resulted-in-suspension-2018-english.xlsx	Annually	No		N/A	Older versions of this data are already published on NYC Open Data. This data within this particular dataset is scheduled to be published before 12/31/2020.
Department of Education (DOE)	17-18 Suspension NYPD-GRADE	Suspension with NYPD - Grade.	https://infohub.nyced.org/docs/default-source/default-document-library/nypd-contacts-that-resulted-in-suspension-2018-english.xlsx	Annually	No		N/A	Older versions of this data are already published on NYC Open Data. This data within this particular dataset is scheduled to be published before 12/31/2020.
Department of Education (DOE)	17-18 Suspension NYPD-RACE	Suspension with NYPD - RACE.	https://infohub.nyced.org/docs/default-source/default-document-library/nypd-contacts-that-resulted-in-suspension-2018-english.xlsx	Annually	No		N/A	Older versions of this data are already published on NYC Open Data. This data within this particular dataset is scheduled to be published before 12/31/2020.
Department of Education (DOE)	17-18 Suspension NYPD-STH	Suspension with NYPD - STH.	https://infohub.nyced.org/docs/default-source/default-document-library/nypd-contacts-that-resulted-in-suspension-2018-english.xlsx	Annually	No		N/A	Older versions of this data are already published on NYC Open Data. This data within this particular dataset is scheduled to be published before 12/31/2020.
Department of Education (DOE)	17-18 Suspension NYPD-SWD	Suspension with NYPD - SWD.	https://infohub.nyced.org/docs/default-source/default-document-library/nypd-contacts-that-resulted-in-suspension-2018-english.xlsx	Annually	No		N/A	Older versions of this data are already published on NYC Open Data. This data within this particular dataset is scheduled to be published before 12/31/2020.
Department of Education (DOE)	17-18 Suspension NYPD-YOB	Suspension with NYPD - YOB.	https://infohub.nyced.org/docs/default-source/default-document-library/nypd-contacts-that-resulted-in-suspension-2018-english.xlsx	Annually	No		N/A	Older versions of this data are already published on NYC Open Data. This data within this particular dataset is scheduled to be published before 12/31/2020.
Department of Education (DOE)	18-19 Annual Arts in Schools	Art teachers, budgeting & spacing.	https://infohub.nyced.org/docs/default-source/default-document-library/2018-2019_annual_arts_in_schools_report_accessible.pdf	Annually	No		N/A	Older versions of this data are already published on NYC Open Data. This data within this particular dataset is scheduled to be published before 12/31/2020.
Department of Education (DOE)	18-19 Average Class Boro K-8	Borough K-8 average class size.	https://infohub.nyced.org/docs/default-source/default-document-library/february2019_avg_classsize_borough.xlsx	Annually	No		N/A	Older versions of this data are already published on NYC Open Data. This data within this particular dataset is scheduled to be published before 12/31/2020.
Department of Education (DOE)	18-19 Average Class Boro MS/HS	Borough MS/HS class size.	https://infohub.nyced.org/docs/default-source/default-document-library/february2019_avg_classsize_borough.xlsx	Annually	No		N/A	Older versions of this data are already published on NYC Open Data. This data within this particular dataset is scheduled to be published before 12/31/2020.
Department of Education (DOE)	18-19 Average Class City K-8	Citywide K-8 average class size.	https://infohub.nyced.org/docs/default-source/default-document-library/february2019_avg_classsize_city.xlsx	Annually	No		N/A	Older versions of this data are already published on NYC Open Data. This data within this particular dataset is scheduled to be published before 12/31/2020.
Department of Education (DOE)	18-19 Average Class City MS/HS	Citywide MS/HS class size.	https://infohub.nyced.org/docs/default-source/default-document-library/february2019_avg_classsize_city.xlsx	Annually	No		N/A	Older versions of this data are already published on NYC Open Data. This data within this particular dataset is scheduled to be published before 12/31/2020.

Agency Name	Dataset Name	Dataset Description	URL on Agency Website	Update Frequency Agency Website	Already on Open Data?*	NYC Open Data URL	Scheduled for Publication?*	Public Statement (Required where data is not already available published on NYC Open Data and isn't being scheduled for publication)
Department of Education (DOE)	18-19 Average Class Schl K-8	School K-8 average class size.	https://infohub.nyced.org/docs/default-source/default-document-library/february2019_avg_classsize_school.xlsx	Annually	No		N/A	Older versions of this data are already published on NYC Open Data. This data within this particular dataset is scheduled to be published before 12/31/2020.
Department of Education (DOE)	18-19 Average Class Schl MS/HS	School MS/HS average class size.	https://infohub.nyced.org/docs/default-source/default-document-library/february2019_avg_classsize_school.xlsx	Annually	No		N/A	Older versions of this data are already published on NYC Open Data. This data within this particular dataset is scheduled to be published before 12/31/2020.
Department of Education (DOE)	18-19 Average Class-K-8	District K-8 average class size.	https://infohub.nyced.org/docs/default-source/default-document-library/february2019_avg_classsize_district.xlsx	Annually	No		N/A	Older versions of this data are already published on NYC Open Data. This data within this particular dataset is scheduled to be published before 12/31/2020.
Department of Education (DOE)	18-19 Average Class-M.S. & H.S.	District MS /HS class size.	https://infohub.nyced.org/docs/default-source/default-document-library/february2019_avg_classsize_district.xlsx	Annually	No		N/A	Older versions of this data are already published on NYC Open Data. This data within this particular dataset is scheduled to be published before 12/31/2020.
Department of Education (DOE)	18-19 Biannual Report 1/1/19	Citywide suspension monthly data.	https://infohub.nyced.org/docs/default-source/default-document-library/10292019-october-2019---1193-biannual-report-final.pdf	2 times per year	No		N/A	Older versions of this data are already published on NYC Open Data. This data within this particular dataset is scheduled to be published before 12/31/2020.
Department of Education (DOE)	18-19 Biannual Report 7/1/18	Citywide suspension monthly data.	https://infohub.nyced.org/docs/default-source/default-document-library/local-law-93-of-2015-biannual-report.pdf	2 times per year	No		N/A	Older versions of this data are already published on NYC Open Data. This data within this particular dataset is scheduled to be published before 12/31/2020.
Department of Education (DOE)	18-19 Bullying Harassmt-7/1/19	Stats of harassment & discriminatn.	https://infohub.nyced.org/docs/default-source/default-document-library/local-law-51-data-report-final.xlsx	2 times per year	No		N/A	Older versions of this data are already published on NYC Open Data. This data within this particular dataset is scheduled to be published before 12/31/2020.
Department of Education (DOE)	18-19 Class Size Borough K-8	Borough K-8 class size distribution.	https://infohub.nyced.org/docs/default-source/default-document-library/february2019_pct_classsize_borough.xlsx	Annually	No		N/A	Older versions of this data are already published on NYC Open Data. This data within this particular dataset is scheduled to be published before 12/31/2020.
Department of Education (DOE)	18-19 Class Size-Borough MS/HS	Borough MS/HS class size distribution.	https://infohub.nyced.org/docs/default-source/default-document-library/february2019_pct_classsize_borough.xlsx	Annually	No		N/A	Older versions of this data are already published on NYC Open Data. This data within this particular dataset is scheduled to be published before 12/31/2020.
Department of Education (DOE)	18-19 Class Size-Citywide K-8	Citywide K-8 class size distribution.	https://infohub.nyced.org/docs/default-source/default-document-library/february-2019-pct-class-size-city.xlsx	Annually	No		N/A	Older versions of this data are already published on NYC Open Data. This data within this particular dataset is scheduled to be published before 12/31/2020.
Department of Education (DOE)	18-19 Class Size-Citywide MS/HS	Citywide MS/HS class size distribution.	https://infohub.nyced.org/docs/default-source/default-document-library/february-2019-pct-class-size-city.xlsx	Annually	No		N/A	Older versions of this data are already published on NYC Open Data. This data within this particular dataset is scheduled to be published before 12/31/2020.
Department of Education (DOE)	18-19 Class Size-District K-8	District K-8 class size distribution.	https://infohub.nyced.org/docs/default-source/default-document-library/february2019_pct_classsize_district.xlsx	Annually	No		N/A	Older versions of this data are already published on NYC Open Data. This data within this particular dataset is scheduled to be published before 12/31/2020.

Agency Name	Dataset Name	Dataset Description	URL on Agency Website	Update Frequency Agency Website	Already on Open Data?*	NYC Open Data URL	Scheduled for Publication?*	Public Statement (Required where data is not already available published on NYC Open Data and isn't being scheduled for publication)
Department of Education (DOE)	18-19 Class Size-District MS/HS	District MS/HS class size distribution.	https://infohub.nyc.ed.gov/docs/default-source/default-document-library/february2019_pct_classsize_district.xlsx	Annually	No		N/A	Older versions of this data are already published on NYC Open Data. This data within this particular dataset is scheduled to be published before 12/31/2020.
Department of Education (DOE)	18-19 Class Sz Pupil/Teachr Rati	Pupil to teacher ratio statistics.	https://infohub.nyc.ed.gov/docs/default-source/default-document-library/february2019_avg_classsize_school.xlsx	Annually	No		N/A	Older versions of this data are already published on NYC Open Data. This data within this particular dataset is scheduled to be published before 12/31/2020.
Department of Education (DOE)	18-19 Diversity Rpt- 9-12 District	Diversity by district, grade 9-12.	https://infohub.nyc.ed.gov/docs/default-source/default-document-library/2019-report-on-demographic-data-in-nyc-public-schools---suppressed.xlsx	Annually	No		N/A	Older versions of this data are already published on NYC Open Data. This data within this particular dataset is scheduled to be published before 12/31/2020.
Department of Education (DOE)	18-19 Diversity Rpt- 9-12 School	Diversity by school, grade 9-12.	https://infohub.nyc.ed.gov/docs/default-source/default-document-library/2019-report-on-demographic-data-in-nyc-public-schools---suppressed.xlsx	Annually	No		N/A	Older versions of this data are already published on NYC Open Data. This data within this particular dataset is scheduled to be published before 12/31/2020.
Department of Education (DOE)	18-19 Diversity Rpt -Admissions	Admission Method to school.	https://infohub.nyc.ed.gov/docs/default-source/default-document-library/2019-report-on-demographic-data-in-nyc-public-schools---suppressed.xlsx	Annually	No		N/A	Older versions of this data are already published on NYC Open Data. This data within this particular dataset is scheduled to be published before 12/31/2020.
Department of Education (DOE)	18-19 Diversity Rpt- K-8 District	Diversity by district, grade 1-8.	https://infohub.nyc.ed.gov/docs/default-source/default-document-library/2019-report-on-demographic-data-in-nyc-public-schools---suppressed.xlsx	Annually	No		N/A	Older versions of this data are already published on NYC Open Data. This data within this particular dataset is scheduled to be published before 12/31/2020.
Department of Education (DOE)	18-19 Diversity Rpt- K-8 School	Diversity by school, grade 1-8.	https://infohub.nyc.ed.gov/docs/default-source/default-document-library/2019-report-on-demographic-data-in-nyc-public-schools---suppressed.xlsx	Annually	No		N/A	Older versions of this data are already published on NYC Open Data. This data within this particular dataset is scheduled to be published before 12/31/2020.
Department of Education (DOE)	18-19 Diversity Rpt- K-8 Special	Diversity K-8 special programs.	https://infohub.nyc.ed.gov/docs/default-source/default-document-library/2019-report-on-demographic-data-in-nyc-public-schools---suppressed.xlsx	Annually	No		N/A	Older versions of this data are already published on NYC Open Data. This data within this particular dataset is scheduled to be published before 12/31/2020.
Department of Education (DOE)	18-19 Diversity Rpt- Pre-K	Diversity - Pre-K by sex & race.	https://infohub.nyc.ed.gov/docs/default-source/default-document-library/2019-report-on-demographic-data-in-nyc-public-schools---suppressed.xlsx	Annually	No		N/A	Older versions of this data are already published on NYC Open Data. This data within this particular dataset is scheduled to be published before 12/31/2020.
Department of Education (DOE)	18-19 Diversity Rpt-Diversity Effort	Diversity effort programs.	https://infohub.nyc.ed.gov/docs/default-source/default-document-library/2019-report-on-demographic-data-in-nyc-public-schools---suppressed.xlsx	Annually	No		N/A	Older versions of this data are already published on NYC Open Data. This data within this particular dataset is scheduled to be published before 12/31/2020.
Department of Education (DOE)	18-19 English Lang Demographic	English language learner stats.	https://infohub.nyc.ed.gov/docs/default-source/default-document-library/ell-demographic-report.pdf	Historical	No		N/A	Older versions of this data are already published on NYC Open Data. This data within this particular dataset is scheduled to be published before 12/31/2020.
Department of Education (DOE)	18-19 Guidance Counselor	Guidance Counselor statistics.	https://infohub.nyc.ed.gov/docs/default-source/default-document-library/2018-19-gc-reporting-spreadsheet.xlsx	Annually	No		N/A	Older versions of this data are already published on NYC Open Data. This data within this particular dataset is scheduled to be published before 12/31/2020.

Agency Name	Dataset Name	Dataset Description	URL on Agency Website	Update Frequency Agency Website	Already on Open Data?*	NYC Open Data URL	Scheduled for Publication?*	Public Statement (Required where data is not already available published on NYC Open Data and isn't being scheduled for publication)
Department of Education (DOE)	18-19 Guidance Counselor-Demo	Demographics by school.	https://infohub.nyc.ed.gov/docs/default-source/default-document-library/2018-19-gc-reporting-spreadsheet.xlsx	Annually	No		N/A	Older versions of this data are already published on NYC Open Data. This data within this particular dataset is scheduled to be published before 12/31/2020.
Department of Education (DOE)	18-19 Guidance Counselor-SW	Social Worker statistics.	https://infohub.nyc.ed.gov/docs/default-source/default-document-library/2018-19-gc-reporting-spreadsheet.xlsx	Annually	No		N/A	Older versions of this data are already published on NYC Open Data. This data within this particular dataset is scheduled to be published before 12/31/2020.
Department of Education (DOE)	18-19 Guidance Counselor- Planning	Post Planning statistics.	https://infohub.nyc.ed.gov/docs/default-source/default-document-library/2018-19-gc-reporting-spreadsheet.xlsx	Annually	No		N/A	Older versions of this data are already published on NYC Open Data. This data within this particular dataset is scheduled to be published before 12/31/2020.
Department of Education (DOE)	19 NYC Survey Parent - Total	Schls ability to support students.	https://infohub.nyc.ed.gov/docs/default-source/default-document-library/2019-public-data-file_parent.xlsx	Annually	No		N/A	Older versions of this data are already published on NYC Open Data. This data within this particular dataset is scheduled to be published before 12/31/2020.
Department of Education (DOE)	19 NYC Survey Parent-Percentage	Schls ability to support students.	https://infohub.nyc.ed.gov/docs/default-source/default-document-library/2019-public-data-file_parent.xlsx	Annually	No		N/A	Older versions of this data are already published on NYC Open Data. This data within this particular dataset is scheduled to be published before 12/31/2020.
Department of Education (DOE)	19 NYC Survey Parnt- Response	Schls ability to support students.	https://infohub.nyc.ed.gov/docs/default-source/default-document-library/2019-public-data-file_parent.xlsx	Annually	No		N/A	Older versions of this data are already published on NYC Open Data. This data within this particular dataset is scheduled to be published before 12/31/2020.
Department of Education (DOE)	19 NYC Survey Parnt-%Pos&Neg	Schls ability to support students.	https://infohub.nyc.ed.gov/docs/default-source/default-document-library/2019-public-data-file_parent.xlsx	Annually	No		N/A	Older versions of this data are already published on NYC Open Data. This data within this particular dataset is scheduled to be published before 12/31/2020.
Department of Education (DOE)	19 NYC Survey Stdnt- Response	Schls ability to support students.	https://infohub.nyc.ed.gov/docs/default-source/default-document-library/2019-public-data-file_student.xlsx	Annually	No		N/A	Older versions of this data are already published on NYC Open Data. This data within this particular dataset is scheduled to be published before 12/31/2020.
Department of Education (DOE)	19 NYC Survey Stdnt-%Pos&Neg	Schls ability to support students.	https://infohub.nyc.ed.gov/docs/default-source/default-document-library/2019-public-data-file_student.xlsx	Annually	No		N/A	Older versions of this data are already published on NYC Open Data. This data within this particular dataset is scheduled to be published before 12/31/2020.
Department of Education (DOE)	19 NYC Survey Stdnt-Percentage	Schls ability to support students.	https://infohub.nyc.ed.gov/docs/default-source/default-document-library/2019-public-data-file_student.xlsx	Annually	No		N/A	Older versions of this data are already published on NYC Open Data. This data within this particular dataset is scheduled to be published before 12/31/2020.
Department of Education (DOE)	19 NYC Survey Student - Total	Schls ability to support students.	https://infohub.nyc.ed.gov/docs/default-source/default-document-library/2019-public-data-file_student.xlsx	Annually	No		N/A	Older versions of this data are already published on NYC Open Data. This data within this particular dataset is scheduled to be published before 12/31/2020.
Department of Education (DOE)	19 NYC Survey Tchr -%Pos&Neg	Schls ability to support students.	https://infohub.nyc.ed.gov/docs/default-source/default-document-library/2019-public-data-file_teacher.xlsx	Annually	No		N/A	Older versions of this data are already published on NYC Open Data. This data within this particular dataset is scheduled to be published before 12/31/2020.

Agency Name	Dataset Name	Dataset Description	URL on Agency Website	Update Frequency Agency Website	Already on Open Data?*	NYC Open Data URL	Scheduled for Publication?*	Public Statement (Required where data is not already available published on NYC Open Data and isn't being scheduled for publication)
Department of Education (DOE)	19 NYC Survey Tchr- Response	Schls ability to support students.	https://infohub.nyced.org/docs/default-source/default-document-library/2019-public-data-file_teacher.xlsx	Annually	No		N/A	Older versions of this data are already published on NYC Open Data. This data within this particular dataset is scheduled to be published before 12/31/2020.
Department of Education (DOE)	19 NYC Survey Tchr-Percentage	Schls ability to support students.	https://infohub.nyced.org/docs/default-source/default-document-library/2019-public-data-file_teacher.xlsx	Annually	No		N/A	Older versions of this data are already published on NYC Open Data. This data within this particular dataset is scheduled to be published before 12/31/2020.
Department of Education (DOE)	19 NYC Survey Teacher - Total	Schls ability to support students.	https://infohub.nyced.org/docs/default-source/default-document-library/2019-public-data-file_teacher.xlsx	Annually	No		N/A	Older versions of this data are already published on NYC Open Data. This data within this particular dataset is scheduled to be published before 12/31/2020.
Department of Education (DOE)	19 NYC Survey Parnt-Respn%P/N	Schls ability to support students.	https://infohub.nyced.org/docs/default-source/default-document-library/2019-public-data-file_parent.xlsx	Annually	No		N/A	Older versions of this data are already published on NYC Open Data. This data within this particular dataset is scheduled to be published before 12/31/2020.
Department of Education (DOE)	19 NYC Survey Stdnt-Respn%P/N	Schls ability to support students.	https://infohub.nyced.org/docs/default-source/default-document-library/2019-public-data-file_student.xlsx	Annually	No		N/A	Older versions of this data are already published on NYC Open Data. This data within this particular dataset is scheduled to be published before 12/31/2020.
Department of Education (DOE)	19 NYC Survey Tchr-Respn%P/N	Schls ability to support students.	https://infohub.nyced.org/docs/default-source/default-document-library/2019-public-data-file_teacher.xlsx	Annually	No		N/A	Older versions of this data are already published on NYC Open Data. This data within this particular dataset is scheduled to be published before 12/31/2020.
Department of Education (DOE)	2017 Diversity Rpt- 9-12 District	Diversity by district, grade 9-12.	https://infohub.nyced.org/docs/default-source/default-document-library/report-on-demographic-data-in-nyc-public-schools.xlsx?sfvrsn=2b7837cc_2	Annually	Yes	https://data.cityofnewyork.us/Education/2017-Diversity-Report-9-12-District/eri-eh8	N/A	
Department of Education (DOE)	2017 Diversity Rpt- 9-12 School	Diversity by school, grade 9-12.	https://infohub.nyced.org/docs/default-source/default-document-library/report-on-demographic-data-in-nyc-public-schools.xlsx?sfvrsn=2b7837cc_2	Annually	Yes	https://data.cityofnewyork.us/Education/2017-Diversity-Report-9-12-School/myrx-addi	N/A	
Department of Education (DOE)	2017 Diversity Rpt- K-8 District	Diversity by district, grade 1-8.	https://infohub.nyced.org/docs/default-source/default-document-library/report-on-demographic-data-in-nyc-public-schools.xlsx?sfvrsn=2b7837cc_2	Annually	Yes	https://data.cityofnewyork.us/Education/2017-Diversity-Report-K-8-District/5qbe-4vqd	N/A	
Department of Education (DOE)	2017 Diversity Rpt- K-8 School	Diversity by school, grade 1-8.	https://infohub.nyced.org/docs/default-source/default-document-library/report-on-demographic-data-in-nyc-public-schools.xlsx?sfvrsn=2b7837cc_2	Annually	Yes	https://data.cityofnewyork.us/Education/2017-Diversity-Report-K-8-School/29ry-u5bf	N/A	
Department of Education (DOE)	2017 Diversity Rpt- K-8 Special	Diversity K-8 special programs.	https://infohub.nyced.org/docs/default-source/default-document-library/report-on-demographic-data-in-nyc-public-schools.xlsx?sfvrsn=2b7837cc_2	Annually	Yes	https://data.cityofnewyork.us/Education/2017-Diversity-Report-K-8-Special-Programs/7scx-rfrp	N/A	
Department of Education (DOE)	2017 Diversity Rpt- Pre-K	Diversity - Pre-K by sex & race.	https://infohub.nyced.org/docs/default-source/default-document-library/report-on-demographic-data-in-nyc-public-schools.xlsx?sfvrsn=2b7837cc_2	Annually	Yes	https://data.cityofnewyork.us/Education/2017-Diversity-Report-Pre-Kindergarten/vrs9-g7kz	N/A	

Agency Name	Dataset Name	Dataset Description	URL on Agency Website	Update Frequency Agency Website	Already on Open Data?*	NYC Open Data URL	Scheduled for Publication?*	Public Statement (Required where data is not already available published on NYC Open Data and isn't being scheduled for publication)
Department of Education (DOE)	2017 Diversity Rpt-Admissions	Admission Method to school.	https://infohub.nyced.org/docs/default-source/default-document-library/report-on-demographic-data-in-nyc-public-schools.xlsx?sfvrsn=2b7837cc_2	Annually	Yes	https://data.cityofnewyork.us/Education/2017-Diversity-Report-Admissions-Methods/eg59-gdqu	N/A	
Department of Education (DOE)	2017 Diversity Rpt-Diversity	Diversity effort programs.	https://infohub.nyced.org/docs/default-source/default-document-library/report-on-demographic-data-in-nyc-public-schools.xlsx?sfvrsn=2b7837cc_2	Annually	Yes	https://data.cityofnewyork.us/Education/2017-Diversity-Report-Diversity-Efforts/0a8-4jby	N/A	
Department of Education (DOE)	Local Law 68 Billy's Law -2/1/19	Monitor non-state residntl facilities.	https://infohub.nyced.org/docs/default-source/default-document-library/billys-law-report-2-1-2019.pdf	2 times per year	No		N/A	Older versions of this data are already published on NYC Open Data. This data within this particular dataset is scheduled to be published before 12/31/2020.
Department of Environmental Protection (DEP)	Green Infrastructure	Map of green infrastructure installations in the City	https://www1.nyc.gov/site/dep/water/green-infrastructure.page	Monthly	Yes	https://data.cityofnewyork.us/Environment/DEP-Green-Infrastructure/spjh-pz7h	N/A	
Department of Environmental Protection (DEP)	Recreations Area Maps	Maps of recreation areas in the City's upstate watershed.	https://data.cityofnewyork.us/Environment/NYCDEP-Recreation-Area-Maps/8qgy-ka3v	Unknown	Yes	https://nycdep.maps.arcgis.com/apps/webappviewer/index.html?id=9622fdc0897a4067a80fe25bc2f25f53	N/A	
Department of Environmental Protection (DEP)	Reservoir Levels	Water levels in the City's drinking water reservoirs	https://www1.nyc.gov/site/dep/water/reservoir-levels.page	Daily	Yes	https://data.cityofnewyork.us/Environment/Current-Reservoir-Levels/zlky-n5j3	N/A	
Department of Finance (DOF)	Annual Property Tax Report	Provides statistics on property tax data such as market and assessed values, exemptions, and abatements	https://www1.nyc.gov/site/finance/taxes/property-reports/property-reports-annual-property-tax.page	Annually	Yes	https://data.cityofnewyork.us/City-Government/Property-Valuation-and-Assessment-Data/yjxr-fw8i ; https://data.cityofnewyork.us/City-Government/Property-Exemption-Detail/muvi-b6kx ; https://data.cityofnewyork.us/City-Government/J-51-Exemption-and-Abatement/y7az-s7wc	N/A	
Department of Finance (DOF)	Annual Report on DOF Collection of ECB Judgement Debt	Pursuant to Local Law 11 of 2015 the DOF is required to provide an annual report on outstanding Environmental Control Board (ECB)-adjudicated debt	https://www1.nyc.gov/assets/finance/downloads/pdf/17pdf/fy17-ecb-annual-report.pdf	Annually	No		Yes	
Department of Finance (DOF)	Banking Corporation Issuer's Allocation Percentage Report	Issuer's Allocation Percentage for all banking corporations subject to taxes.	https://www1.nyc.gov/site/finance/taxes/business-reports/business-reports-bus-issuers-alloc-percent.page	Annually	Yes	https://data.cityofnewyork.us/City-Government/Banking-Corporation-Issuer-s-Allocation-Percentage/e27m-uhjk	N/A	
Department of Finance (DOF)	Building Classification Codes	New York City building classification codes and their corresponding descriptions	https://www1.nyc.gov/assets/finance/jump/hlpbldgcode.html	As needed	Yes	https://data.cityofnewyork.us/City-Government/DOF-Building-Classification-Codes/nzvw-cjc2	N/A	

Agency Name	Dataset Name	Dataset Description	URL on Agency Website	Update Frequency Agency Website	Already on Open Data?*	NYC Open Data URL	Scheduled for Publication?*	Public Statement (Required where data is not already available published on NYC Open Data and isn't being scheduled for publication)
Department of Finance (DOF)	Condominium Comparable Rental Income - Bronx - FY 2008/2009	The Department of Finance (DOF) is required by NY State Law to value condominiums as if they were residential rental apartment buildings. DOF uses income information from rental properties similar in physical features and location to the condominium. DOF applies this income data to determine its value in the same way DOF values rental apartment buildings. This report includes information at a condominium suffix level which represents a subdivision of the condominium since DOF values condominium at a suffix level. A condominium may have more than one suffixes.	https://www1.nyc.gov/site/finance/taxes/property-cooperative-and-condominium-comparables.page	Historical	Yes	https://data.cityofnewyork.us/Housing-Development/DOF-Cooperative-Comparable-Rental-Income-Manhattan/3btx-p4av	N/A	
Department of Finance (DOF)	Condominium Comparable Rental Income - Bronx - FY 2011/2012	The Department of Finance (DOF) is required by NY State Law to value condominiums as if they were residential rental apartment buildings. DOF uses income information from rental properties similar in physical features and location to the condominium. DOF applies this income data to determine its value in the same way DOF values rental apartment buildings. This report includes information at a condominium suffix level which represents a subdivision of the condominium since DOF values condominium at a suffix level. A condominium may have more than one suffixes.	https://www1.nyc.gov/site/finance/taxes/property-cooperative-and-condominium-comparables.page	Historical	Yes	https://data.cityofnewyork.us/Housing-Development/DOF-Condominium-Comparable-Rental-Income-Bronx-FY/3qfc-4tta	N/A	
Department of Finance (DOF)	Condominium Comparable Rental Income - Bronx - FY 2009/2010	The Department of Finance (DOF) is required by NY State Law to value condominiums as if they were residential rental apartment buildings. DOF uses income information from rental properties similar in physical features and location to the condominium. DOF applies this income data to determine its value in the same way DOF values rental apartment buildings. This report includes information at a condominium suffix level which represents a subdivision of the condominium since DOF values condominium at a suffix level. A condominium may have more than one suffixes.	https://www1.nyc.gov/site/finance/taxes/property-cooperative-and-condominium-comparables.page	Historical	Yes	https://data.cityofnewyork.us/Housing-Development/DOF-Condominium-Comparable-Rental-Income-Bronx-FY/n2s5-fumm	N/A	
Department of Finance (DOF)	Condominium Comparable Rental Income - Bronx- FY 2010/2011	The Department of Finance (DOF) is required by NY State Law to value condominiums as if they were residential rental apartment buildings. DOF uses income information from rental properties similar in physical features and location to the condominium. DOF applies this income data to determine its value in the same way DOF values rental apartment buildings. This report includes information at a condominium suffix level which represents a subdivision of the condominium since DOF values condominium at a suffix level. A condominium may have more than one suffixes.	https://www1.nyc.gov/site/finance/taxes/property-cooperative-and-condominium-comparables.page	Historical	Yes	https://data.cityofnewyork.us/Housing-Development/DOF-Condominium-comparable-rental-income-Bronx-FY/bawj-6bgn	N/A	

Agency Name	Dataset Name	Dataset Description	URL on Agency Website	Update Frequency Agency Website	Already on Open Data?*	NYC Open Data URL	Scheduled for Publication?*	Public Statement (Required where data is not already available published on NYC Open Data and isn't being scheduled for publication)
Department of Finance (DOF)	Condominium Comparable Rental Income - Brooklyn - FY 2009	The Department of Finance (DOF) is required by NY State Law to value condominiums as if they were residential rental apartment buildings. DOF uses income information from rental properties similar in physical features and location to the condominium. DOF applies this income data to determine its value in the same way DOF values rental apartment buildings. This report includes information at a condominium suffix level which represents a subdivision of the condominium since DOF values condominium at a suffix level. A condominium may have more than one suffixes.	https://www1.nyc.gov/site/finance/taxes/property-cooperative-and-condominium-comparables.page	Historical	Yes	https://data.cityofnewyork.us/dataset/DOF-Condominium-Comparable-Rental-Income-Brooklyn-/w6yt-hctp	N/A	
Department of Finance (DOF)	Condominium Comparable Rental Income - Brooklyn - FY 2008/2009	The Department of Finance (DOF) is required by NY State Law to value condominiums as if they were residential rental apartment buildings. DOF uses income information from rental properties similar in physical features and location to the condominium. DOF applies this income data to determine its value in the same way DOF values rental apartment buildings. This report includes information at a condominium suffix level which represents a subdivision of the condominium since DOF values condominium at a suffix level. A condominium may have more than one suffixes.	https://www1.nyc.gov/site/finance/taxes/property-cooperative-and-condominium-comparables.page	Historical	Yes	https://data.cityofnewyork.us/Housing-Development/DOF-Condominium-Comparable-Rental-Income-Brooklyn-/rmv8-86p4	N/A	
Department of Finance (DOF)	Condominium Comparable Rental Income - Brooklyn - FY 2011/2012	The Department of Finance (DOF) is required by NY State Law to value condominiums as if they were residential rental apartment buildings. DOF uses income information from rental properties similar in physical features and location to the condominium. DOF applies this income data to determine its value in the same way DOF values rental apartment buildings. This report includes information at a condominium suffix level which represents a subdivision of the condominium since DOF values condominium at a suffix level. A condominium may have more than one suffixes.	https://www1.nyc.gov/site/finance/taxes/property-cooperative-and-condominium-comparables.page	Historical	Yes	https://data.cityofnewyork.us/Housing-Development/DOF-Condominium-Comparable-Rental-Income-Brooklyn-/bss9-579f	N/A	
Department of Finance (DOF)	Condominium Comparable Rental Income - Manhattan - FY 2008/2009	The Department of Finance (DOF) is required by NY State Law to value condominiums as if they were residential rental apartment buildings. DOF uses income information from rental properties similar in physical features and location to the condominium. DOF applies this income data to determine its value in the same way DOF values rental apartment buildings. This report includes information at a condominium suffix level which represents a subdivision of the condominium since DOF values condominium at a suffix level. A condominium may have more than one suffixes.	https://www1.nyc.gov/site/finance/taxes/property-cooperative-and-condominium-comparables.page	Historical	Yes	https://data.cityofnewyork.us/Housing-Development/DOF-Condominium-Comparable-Rental-Income-Manhattan/956m-xy24	N/A	

Agency Name	Dataset Name	Dataset Description	URL on Agency Website	Update Frequency Agency Website	Already on Open Data?*	NYC Open Data URL	Scheduled for Publication?*	Public Statement (Required where data is not already available published on NYC Open Data and isn't being scheduled for publication)
Department of Finance (DOF)	Condominium Comparable Rental Income - Manhattan - FY 2009/2010	The Department of Finance (DOF) is required by NY State Law to value condominiums as if they were residential rental apartment buildings. DOF uses income information from rental properties similar in physical features and location to the condominium. DOF applies this income data to determine its value in the same way DOF values rental apartment buildings. This report includes information at a condominium suffix level which represents a subdivision of the condominium since DOF values condominium at a suffix level. A condominium may have more than one suffixes.	https://www1.nyc.gov/site/finance/taxes/property-cooperative-and-condominium-comparables.page	Historical	Yes	https://data.cityofnewyork.us/Housing-Development/DOF-Condominium-Comparable-Rental-Income-Brooklyn-/bss9-579f	N/A	
Department of Finance (DOF)	Condominium Comparable Rental Income - Manhattan - FY 2010/2011	The Department of Finance (DOF) is required by NY State Law to value condominiums as if they were residential rental apartment buildings. DOF uses income information from rental properties similar in physical features and location to the condominium. DOF applies this income data to determine its value in the same way DOF values rental apartment buildings. This report includes information at a condominium suffix level which represents a subdivision of the condominium since DOF values condominium at a suffix level. A condominium may have more than one suffixes.	https://www1.nyc.gov/site/finance/taxes/property-cooperative-and-condominium-comparables.page	Historical	Yes	https://data.cityofnewyork.us/Housing-Development/DOF-Condominium-comparable-rental-income-Manhattan/ikqj-pyhc	N/A	
Department of Finance (DOF)	Condominium Comparable Rental Income - Manhattan - FY 2011/2012	The Department of Finance (DOF) is required by NY State Law to value condominiums as if they were residential rental apartment buildings. DOF uses income information from rental properties similar in physical features and location to the condominium. DOF applies this income data to determine its value in the same way DOF values rental apartment buildings. This report includes information at a condominium suffix level which represents a subdivision of the condominium since DOF values condominium at a suffix level. A condominium may have more than one suffixes.	https://www1.nyc.gov/site/finance/taxes/property-cooperative-and-condominium-comparables.page	Historical	Yes	https://data.cityofnewyork.us/Housing-Development/DOF-Condominium-Comparable-Rental-Income-Manhattan/dvzp-h4k9	N/A	
Department of Finance (DOF)	Condominium Comparable Rental Income - Queens - FY 2008/2009	The Department of Finance (DOF) is required by NY State Law to value condominiums as if they were residential rental apartment buildings. DOF uses income information from rental properties similar in physical features and location to the condominium. DOF applies this income data to determine its value in the same way DOF values rental apartment buildings. This report includes information at a condominium suffix level which represents a subdivision of the condominium since DOF values condominium at a suffix level. A condominium may have more than one suffixes.	https://www1.nyc.gov/site/finance/taxes/property-cooperative-and-condominium-comparables.page	Historical	Yes	https://data.cityofnewyork.us/Housing-Development/DOF-Condominium-Comparable-Rental-Income-Queens-FY/m59i-mqex	N/A	

Agency Name	Dataset Name	Dataset Description	URL on Agency Website	Update Frequency Agency Website	Already on Open Data?*	NYC Open Data URL	Scheduled for Publication?*	Public Statement (Required where data is not already available published on NYC Open Data and isn't being scheduled for publication)
Department of Finance (DOF)	Condominium Comparable Rental Income - Queens - FY 2009/2010	The Department of Finance (DOF) is required by NY State Law to value condominiums as if they were residential rental apartment buildings. DOF uses income information from rental properties similar in physical features and location to the condominium. DOF applies this income data to determine its value in the same way DOF values rental apartment buildings. This report includes information at a condominium suffix level which represents a subdivision of the condominium since DOF values condominium at a suffix level. A condominium may have more than one suffixes.	https://www1.nyc.gov/site/finance/taxes/property-cooperative-and-condominium-comparables.page	Historical	Yes	https://data.cityofnewyork.us/Housing-Development/DOF-Condominium-Comparable-Rental-Income-Queens-FY/crbs-vur7	N/A	
Department of Finance (DOF)	Condominium Comparable Rental Income - Queens - FY 2010/2011	The Department of Finance (DOF) is required by NY State Law to value condominiums as if they were residential rental apartment buildings. DOF uses income information from rental properties similar in physical features and location to the condominium. DOF applies this income data to determine its value in the same way DOF values rental apartment buildings. This report includes information at a condominium suffix level which represents a subdivision of the condominium since DOF values condominium at a suffix level. A condominium may have more than one suffixes.	https://www1.nyc.gov/site/finance/taxes/property-cooperative-and-condominium-comparables.page	Historical	Yes	https://data.cityofnewyork.us/Housing-Development/DOF-Condominium-comparable-rental-income-Queens-FY/s3zn-tf7c	N/A	
Department of Finance (DOF)	Condominium Comparable Rental Income - Queens - FY 2011/2012	The Department of Finance (DOF) is required by NY State Law to value condominiums as if they were residential rental apartment buildings. DOF uses income information from rental properties similar in physical features and location to the condominium. DOF applies this income data to determine its value in the same way DOF values rental apartment buildings. This report includes information at a condominium suffix level which represents a subdivision of the condominium since DOF values condominium at a suffix level. A condominium may have more than one suffixes.	https://www1.nyc.gov/site/finance/taxes/property-cooperative-and-condominium-comparables.page	Historical	Yes	https://data.cityofnewyork.us/Housing-Development/DOF-Condominium-Comparable-Rental-Income-Queens-FY/jcjh-dj9q	N/A	
Department of Finance (DOF)	Condominium Comparable Rental Income - Staten Island - FY 2008/2009	The Department of Finance (DOF) is required by NY State Law to value condominiums as if they were residential rental apartment buildings. DOF uses income information from rental properties similar in physical features and location to the condominium. DOF applies this income data to determine its value in the same way DOF values rental apartment buildings. This report includes information at a condominium suffix level which represents a subdivision of the condominium since DOF values condominium at a suffix level. A condominium may have more than one suffixes.	https://www1.nyc.gov/site/finance/taxes/property-cooperative-and-condominium-comparables.page	Historical	Yes	https://data.cityofnewyork.us/Housing-Development/DOF-Condominium-Comparable-Rental-Income-Staten-Is/cyfw-hfqk	N/A	

Agency Name	Dataset Name	Dataset Description	URL on Agency Website	Update Frequency Agency Website	Already on Open Data?*	NYC Open Data URL	Scheduled for Publication?*	Public Statement (Required where data is not already available published on NYC Open Data and isn't being scheduled for publication)
Department of Finance (DOF)	Condominium Comparable Rental Income - Staten Island - FY 2009/2010	The Department of Finance (DOF) is required by NY State Law to value condominiums as if they were residential rental apartment buildings. DOF uses income information from rental properties similar in physical features and location to the condominium. DOF applies this income data to determine its value in the same way DOF values rental apartment buildings. This report includes information at a condominium suffix level which represents a subdivision of the condominium since DOF values condominium at a suffix level. A condominium may have more than one suffixes.	https://www1.nyc.gov/site/finance/taxes/property-cooperative-and-condominium-comparables.page	Historical	Yes	https://data.cityofnewyork.us/Housing-Development/DOF-Condominium-Comparable-Rental-Income-Staten-Is/vw4q-e75v	N/A	
Department of Finance (DOF)	Condominium Comparable Rental Income - Staten Island - FY 2010/2011	The Department of Finance (DOF) is required by NY State Law to value condominiums as if they were residential rental apartment buildings. DOF uses income information from rental properties similar in physical features and location to the condominium. DOF applies this income data to determine its value in the same way DOF values rental apartment buildings. This report includes information at a condominium suffix level which represents a subdivision of the condominium since DOF values condominium at a suffix level. A condominium may have more than one suffixes.	https://www1.nyc.gov/site/finance/taxes/property-cooperative-and-condominium-comparables.page	Historical	Yes	https://data.cityofnewyork.us/Housing-Development/DOF-Condominium-comparable-rental-income-Staten-Is/a5qt-5jpu	N/A	
Department of Finance (DOF)	Condominium Comparable Rental Income - Staten Island - FY 2011/2012	The Department of Finance (DOF) is required by NY State Law to value condominiums as if they were residential rental apartment buildings. DOF uses income information from rental properties similar in physical features and location to the condominium. DOF applies this income data to determine its value in the same way DOF values rental apartment buildings. This report includes information at a condominium suffix level which represents a subdivision of the condominium since DOF values condominium at a suffix level. A condominium may have more than one suffixes.	https://www1.nyc.gov/site/finance/taxes/property-cooperative-and-condominium-comparables.page	Historical	Yes	https://data.cityofnewyork.us/Housing-Development/DOF-Condominium-Comparable-Rental-Income-Staten-Is/tkdy-59zg	N/A	
Department of Finance (DOF)	Condominium Comparable Rental Income- Brooklyn - FY 2010/2011	The Department of Finance (DOF) is required by NY State Law to value condominiums as if they were residential rental apartment buildings. DOF uses income information from rental properties similar in physical features and location to the condominium. DOF applies this income data to determine its value in the same way DOF values rental apartment buildings. This report includes information at a condominium suffix level which represents a subdivision of the condominium since DOF values condominium at a suffix level. A condominium may have more than one suffixes.	https://www1.nyc.gov/site/finance/taxes/property-cooperative-and-condominium-comparables.page	Historical	Yes	https://data.cityofnewyork.us/Housing-Development/DOF-Condominium-comparable-rental-income-Brooklyn-/5mw2-hzqx	N/A	

Agency Name	Dataset Name	Dataset Description	URL on Agency Website	Update Frequency Agency Website	Already on Open Data?*	NYC Open Data URL	Scheduled for Publication?*	Public Statement (Required where data is not already available published on NYC Open Data and isn't being scheduled for publication)
Department of Finance (DOF)	Condominium Comparable Rental Income in NYC	The Department of Finance (DOF) is required by NY State Law to value condominiums as if they were residential rental apartment buildings. DOF uses income information from rental properties similar in physical features and location to the condominium. DOF applies this income data to determine its value in the same way DOF values rental apartment buildings. This report includes information at a condominium suffix level which represents a subdivision of the condominium since DOF values condominium at a suffix level. A condominium may have more than one suffixes.	https://www1.nyc.gov/site/finance/taxes/property-cooperative-and-condominium-comparables.page	Annually	Yes	https://data.cityofnewyork.us/Housing-Development/DOF-Condominium-Comparable-Rental-Income-Manhattan/dvzp-h4k9	N/A	
Department of Finance (DOF)	Cooperative Comparable Rental Income - Bronx - FY 2008/2009	The Department of Finance (DOF) is required by NY State Law to value cooperatives as if they were residential rental apartment buildings. DOF uses income information from rental properties similar in physical features and location to the cooperatives. DOF applies this income data to determine its value in the same way DOF values rental apartment buildings.	https://www1.nyc.gov/site/finance/taxes/property-cooperative-and-condominium-comparables.page	Historical	Yes	https://data.cityofnewyork.us/Housing-Development/DOF-Cooperative-Comparable-Rental-Income-Bronx-FY-gahm-hu5h	N/A	
Department of Finance (DOF)	Cooperative Comparable Rental Income - Bronx - FY 2009/2010	The Department of Finance (DOF) is required by NY State Law to value cooperatives as if they were residential rental apartment buildings. DOF uses income information from rental properties similar in physical features and location to the cooperatives. DOF applies this income data to determine its value in the same way DOF values rental apartment buildings.	https://www1.nyc.gov/site/finance/taxes/property-cooperative-and-condominium-comparables.page	Historical	Yes	https://data.cityofnewyork.us/Housing-Development/DOF-Cooperative-Comparable-Rental-Income-Bronx-FY-3miu-myq2	N/A	
Department of Finance (DOF)	Cooperative Comparable Rental Income - Bronx - FY 2010/2011	The Department of Finance (DOF) is required by NY State Law to value cooperatives as if they were residential rental apartment buildings. DOF uses income information from rental properties similar in physical features and location to the cooperatives. DOF applies this income data to determine its value in the same way DOF values rental apartment buildings.	https://www1.nyc.gov/site/finance/taxes/property-cooperative-and-condominium-comparables.page	Historical	Yes	https://data.cityofnewyork.us/Housing-Development/DOF-Cooperative-Comparable-Rental-Income-Bronx-FY-qbce-2kcu	N/A	
Department of Finance (DOF)	Cooperative Comparable Rental Income - Bronx- FY 2011/2012	The Department of Finance (DOF) is required by NY State Law to value cooperatives as if they were residential rental apartment buildings. DOF uses income information from rental properties similar in physical features and location to the cooperatives. DOF applies this income data to determine its value in the same way DOF values rental apartment buildings.	https://www1.nyc.gov/site/finance/taxes/property-cooperative-and-condominium-comparables.page	Historical	Yes	https://data.cityofnewyork.us/Housing-Development/DOF-Cooperative-Comparable-Rental-Income-Bronx-FY-yrf7-4wry	N/A	
Department of Finance (DOF)	Cooperative Comparable Rental Income - Brooklyn - FY 2008/2009	The Department of Finance (DOF) is required by NY State Law to value cooperatives as if they were residential rental apartment buildings. DOF uses income information from rental properties similar in physical features and location to the cooperatives. DOF applies this income data to determine its value in the same way DOF values rental apartment buildings.	https://www1.nyc.gov/site/finance/taxes/property-cooperative-and-condominium-comparables.page	Historical	Yes	https://data.cityofnewyork.us/Housing-Development/DOF-Cooperative-Comparable-Rental-Income-Brooklyn-62mr-ukqs	N/A	
Department of Finance (DOF)	Cooperative Comparable Rental Income - Brooklyn - FY 2009/2010	The Department of Finance (DOF) is required by NY State Law to value cooperatives as if they were residential rental apartment buildings. DOF uses income information from rental properties similar in physical features and location to the cooperatives. DOF applies this income data to determine its value in the same way DOF values rental apartment buildings.	https://www1.nyc.gov/site/finance/taxes/property-cooperative-and-condominium-comparables.page	Historical	Yes	https://data.cityofnewyork.us/Housing-Development/DOF-Cooperative-Comparable-Rental-Income-Brooklyn-tyfh-9h2y	N/A	

Agency Name	Dataset Name	Dataset Description	URL on Agency Website	Update Frequency Agency Website	Already on Open Data?*	NYC Open Data URL	Scheduled for Publication?*	Public Statement (Required where data is not already available published on NYC Open Data and isn't being scheduled for publication)
Department of Finance (DOF)	Cooperative Comparable Rental Income - Brooklyn - FY 2010/2011	The Department of Finance (DOF) is required by NY State Law to value cooperatives as if they were residential rental apartment buildings. DOF uses income information from rental properties similar in physical features and location to the cooperatives. DOF applies this income data to determine its value in the same way DOF values rental apartment buildings.	https://www1.nyc.gov/site/finance/taxes/property-cooperative-and-condominium-comparables.page	Historical	Yes	https://data.cityofnewyork.us/Housing-Development/DOF-Cooperative-Comparable-Rental-Income-Brooklyn-/f42p-xqaa	N/A	
Department of Finance (DOF)	Cooperative Comparable Rental Income - Brooklyn - FY 2011/2012	The Department of Finance (DOF) is required by NY State Law to value cooperatives as if they were residential rental apartment buildings. DOF uses income information from rental properties similar in physical features and location to the cooperatives. DOF applies this income data to determine its value in the same way DOF values rental apartment buildings.	https://www1.nyc.gov/site/finance/taxes/property-cooperative-and-condominium-comparables.page	Historical	Yes	https://data.cityofnewyork.us/Housing-Development/DOF-Condominium-Comparable-Rental-Income-Brooklyn-/bss9-579f	N/A	
Department of Finance (DOF)	Cooperative Comparable Rental Income - Manhattan - FY 2009/2010	The Department of Finance (DOF) is required by NY State Law to value cooperatives as if they were residential rental apartment buildings. DOF uses income information from rental properties similar in physical features and location to the cooperatives. DOF applies this income data to determine its value in the same way DOF values rental apartment buildings.	https://www1.nyc.gov/site/finance/taxes/property-cooperative-and-condominium-comparables.page	Historical	Yes	https://data.cityofnewyork.us/Housing-Development/DOF-Cooperative-Comparable-Rental-Income-Manhattan/niy5-4j7q	N/A	
Department of Finance (DOF)	Cooperative Comparable Rental Income - Manhattan - FY 2008/2009	The Department of Finance (DOF) is required by NY State Law to value cooperatives as if they were residential rental apartment buildings. DOF uses income information from rental properties similar in physical features and location to the cooperatives. DOF applies this income data to determine its value in the same way DOF values rental apartment buildings.	https://www1.nyc.gov/site/finance/taxes/property-cooperative-and-condominium-comparables.page	Historical	Yes	https://data.cityofnewyork.us/Housing-Development/DOF-Cooperative-Comparable-Rental-Income-Manhattan/3btx-p4av	N/A	
Department of Finance (DOF)	Cooperative Comparable Rental Income - Manhattan - FY 2010/2011	The Department of Finance (DOF) is required by NY State Law to value cooperatives as if they were residential rental apartment buildings. DOF uses income information from rental properties similar in physical features and location to the cooperatives. DOF applies this income data to determine its value in the same way DOF values rental apartment buildings.	https://www1.nyc.gov/site/finance/taxes/property-cooperative-and-condominium-comparables.page	Historical	Yes	https://data.cityofnewyork.us/Housing-Development/DOF-Cooperative-Comparable-Rental-Income-Manhattan/jxyc-rxiv	N/A	
Department of Finance (DOF)	Cooperative Comparable Rental Income - Manhattan - FY 2011/2012	The Department of Finance (DOF) is required by NY State Law to value cooperatives as if they were residential rental apartment buildings. DOF uses income information from rental properties similar in physical features and location to the cooperatives. DOF applies this income data to determine its value in the same way DOF values rental apartment buildings.	https://www1.nyc.gov/site/finance/taxes/property-cooperative-and-condominium-comparables.page	Historical	Yes	https://data.cityofnewyork.us/Housing-Development/DOF-Cooperative-Comparable-Rental-Income-Manhattan/m56g-jpua	N/A	
Department of Finance (DOF)	Cooperative Comparable Rental Income - Queens - FY 2010/2012	The Department of Finance (DOF) is required by NY State Law to value cooperatives as if they were residential rental apartment buildings. DOF uses income information from rental properties similar in physical features and location to the cooperatives. DOF applies this income data to determine its value in the same way DOF values rental apartment buildings.	https://www1.nyc.gov/site/finance/taxes/property-cooperative-and-condominium-comparables.page	Historical	Yes	https://data.cityofnewyork.us/Housing-Development/DOF-Cooperative-Comparable-Rental-Income-Queens-FY/sjpy-4cc9	N/A	

Agency Name	Dataset Name	Dataset Description	URL on Agency Website	Update Frequency Agency Website	Already on Open Data?*	NYC Open Data URL	Scheduled for Publication?*	Public Statement (Required where data is not already available published on NYC Open Data and isn't being scheduled for publication)
Department of Finance (DOF)	Cooperative Comparable Rental Income - Queens - FY 2008/2009	The Department of Finance (DOF) is required by NY State Law to value cooperatives as if they were residential rental apartment buildings. DOF uses income information from rental properties similar in physical features and location to the cooperatives. DOF applies this income data to determine its value in the same way DOF values rental apartment buildings.	https://www1.nyc.gov/site/finance/taxes/property-cooperative-and-condominium-comparables.page	Historical	Yes	https://data.cityofnewyork.us/Housing-Development/DOF-Cooperative-Comparable-Rental-Income-Queens-FY/cwg5-cqkm	N/A	
Department of Finance (DOF)	Cooperative Comparable Rental Income - Queens - FY 2010/2011	The Department of Finance (DOF) is required by NY State Law to value cooperatives as if they were residential rental apartment buildings. DOF uses income information from rental properties similar in physical features and location to the cooperatives. DOF applies this income data to determine its value in the same way DOF values rental apartment buildings.	https://www1.nyc.gov/site/finance/taxes/property-cooperative-and-condominium-comparables.page	Historical	Yes	https://data.cityofnewyork.us/Housing-Development/DOF-Cooperative-Comparable-Rental-Income-Manhattan/3btx-p4av	N/A	
Department of Finance (DOF)	Cooperative Comparable Rental Income - Staten Island - FY 2008/2009	The Department of Finance (DOF) is required by NY State Law to value cooperatives as if they were residential rental apartment buildings. DOF uses income information from rental properties similar in physical features and location to the cooperatives. DOF applies this income data to determine its value in the same way DOF values rental apartment buildings.	https://www1.nyc.gov/site/finance/taxes/property-cooperative-and-condominium-comparables.page	Historical	Yes	https://data.cityofnewyork.us/Housing-Development/DOF-Cooperative-Comparable-Rental-Income-Staten-Is/97iw-vtbx	N/A	
Department of Finance (DOF)	Cooperative Comparable Rental Income - Staten Island - FY 2009/2010	The Department of Finance (DOF) is required by NY State Law to value cooperatives as if they were residential rental apartment buildings. DOF uses income information from rental properties similar in physical features and location to the cooperatives. DOF applies this income data to determine its value in the same way DOF values rental apartment buildings.	https://www1.nyc.gov/site/finance/taxes/property-cooperative-and-condominium-comparables.page	Historical	Yes	https://data.cityofnewyork.us/Housing-Development/DOF-Cooperative-Comparable-Rental-Income-Staten-Is/9sfa-4geq	N/A	
Department of Finance (DOF)	Cooperative Comparable Rental Income - Staten Island - FY 2010/2011	The Department of Finance (DOF) is required by NY State Law to value cooperatives as if they were residential rental apartment buildings. DOF uses income information from rental properties similar in physical features and location to the cooperatives. DOF applies this income data to determine its value in the same way DOF values rental apartment buildings.	https://www1.nyc.gov/site/finance/taxes/property-cooperative-and-condominium-comparables.page	Historical	Yes	https://data.cityofnewyork.us/Housing-Development/DOF-Cooperative-Comparable-Rental-Income-Staten-Is/b37b-brfu	N/A	
Department of Finance (DOF)	Cooperative Comparable Rental Income - Staten Island - FY 2011/2012	The Department of Finance (DOF) is required by NY State Law to value cooperatives as if they were residential rental apartment buildings. DOF uses income information from rental properties similar in physical features and location to the cooperatives. DOF applies this income data to determine its value in the same way DOF values rental apartment buildings.	https://www1.nyc.gov/site/finance/taxes/property-cooperative-and-condominium-comparables.page	Historical	Yes	https://data.cityofnewyork.us/browse?q=dof%20cooperative%20comparable%20rental%20income%20staten%20island&sortBy=relevance	N/A	
Department of Finance (DOF)	Cooperative Comparable Rental Income (Citywide)	The Department of Finance (DOF) is required by NY State Law to value cooperatives as if they were residential rental apartment buildings. DOF uses income information from rental properties similar in physical features and location to the cooperatives. DOF applies this income data to determine its value in the same way DOF values rental apartment buildings.	https://www1.nyc.gov/site/finance/taxes/property-cooperative-and-condominium-comparables.page	Annually	Yes	https://data.cityofnewyork.us/City-Government/DOF-Cooperative-Comparable-Rental-Income-Citywide-/myei-c3fa	N/A	

Agency Name	Dataset Name	Dataset Description	URL on Agency Website	Update Frequency Agency Website	Already on Open Data?*	NYC Open Data URL	Scheduled for Publication?*	Public Statement (Required where data is not already available published on NYC Open Data and isn't being scheduled for publication)
Department of Finance (DOF)	Cooperative Comparable Rental Income-Queens - FY 2009/2010	The Department of Finance (DOF) is required by NY State Law to value cooperatives as if they were residential rental apartment buildings. DOF uses income information from rental properties similar in physical features and location to the cooperatives. DOF applies this income data to determine its value in the same way DOF values rental apartment buildings.	https://www1.nyc.gov/site/finance/taxes/property-cooperative-and-condominium-comparables.page	Historical	Yes	https://data.cityofnewyork.us/Housing-Development/DOF-Cooperative-Comparable-Rental-Income-Queens-FY/ykx2-pdw8	N/A	
Department of Finance (DOF)	Department of Finance Digital Tax Map	Tax map showing the lot lines, the block and lot numbers, the street names, lot dimensions and easements	https://www1.nyc.gov/site/finance/taxes/property-assessments.page	Weekly	Yes	https://data.cityofnewyork.us/Housing-Development/Department-of-Finance-Digital-Tax-Map/smk3-tmxj	N/A	
Department of Finance (DOF)	General Issuer's Allocation Percentage Report	Issuer's Allocation Percentage for all corporations subject to taxes.	https://www1.nyc.gov/site/finance/taxes/business-reports/business-reports-bus-issuers-alloc-percent.page	Annually	Yes	https://data.cityofnewyork.us/City-Government/General-Issuer-s-Allocation-Percentage-Report/genf-2k76	N/A	
Department of Finance (DOF)	Licensed Wholesale Cigarette Dealers	Licensed cigarette agent-jobbers, sub-jobbers, or vending machine operators.	https://www1.nyc.gov/site/finance/about/doing-business-with-nyc-wholesale-cigarettes.page	Quarterly	Yes	https://data.cityofnewyork.us/dataset/Licensed-Wholesale-Cigarette-Dealers/98b7-th5j	N/A	
Department of Finance (DOF)	NYC Citywide Annualized Calendar Sales Update	Listing of annual sales of residential properties within the five boroughs of New York City	https://www1.nyc.gov/site/finance/taxes/property-annualized-sales-update.page	Annually	Yes	https://data.cityofnewyork.us/City-Government/NYC-Citywide-Annualized-Calendar-Sales-Update/w2pb-icbu	N/A	
Department of Finance (DOF)	NYC Citywide Rolling Calendar Sales	Rolling sales for all boroughs for the current year	https://www1.nyc.gov/site/finance/taxes/property-rolling-sales-data.page	As needed	Yes	https://data.cityofnewyork.us/dataset/NYC-Citywide-Rolling-Calendar-Sales/usep-8jbt	N/A	
Department of Finance (DOF)	NYC Enegy Benchmarking Report	The DOF is required to post benchmarking results for each calendar year beginning with 2010 for certain city-owned buildings, 2011 for large non-residential properties and 2012 for all large properties including residential	https://www1.nyc.gov/site/finance/taxes/property-reports/nyc-energy-benchmarking-report.page	Annually	No		Yes	
Department of Finance (DOF)	Other Tobacco Products License	License for other tobacco products.	https://www1.nyc.gov/site/finance/about/doing-business-with-nyc-wholesale-cigarettes.page	Quarterly	Yes	https://data.cityofnewyork.us/City-Government/Other-Tobacco-Products-License/f264-qcv3	N/A	
Department of Finance (DOF)	Property Tax Rates by Tax Class	Tax Class: Properties in NYC are divided into 4 classes. Tax Rate: The rate used to determine the tax owed. The City Council and Mayor set the annual tax rates for each tax class.	https://www1.nyc.gov/site/finance/taxes/property-tax-rates.page	Annually	Yes	https://data.cityofnewyork.us/City-Government/Property-Tax-Rates-by-Tax-Class/7zb8-7bpk	N/A	
Department of Finance (DOF)	Property Valuation and Assessment	Property valuation and assessment data (Condensed format).	https://www1.nyc.gov/site/finance/taxes/property-assessments.page	Historical	Yes	https://data.cityofnewyork.us/Housing-Development/Property-Valuation-and-Assessment-Data/rgy2-tti8	N/A	
Department of Finance (DOF)	Property Valuation and Assessment Data	Property valuation and assessment Tax Classes 1, 2, 3, 4 Final Roll data for tax years 2010/2011 - 2018/2019	https://www1.nyc.gov/site/finance/taxes/property-assessments.page	Historical	Yes	https://data.cityofnewyork.us/City-Government/Property-Valuation-and-Assessment-Data/yjxr-fw8i	N/A	
Department of Finance (DOF)	Property Valuation and Assessment data Tax Class	Property valuation and assessment for Tax Class 1 (Expanded format).	https://www1.nyc.gov/site/finance/taxes/property-assessments.page	Historical	Yes	https://data.cityofnewyork.us/Housing-Development/Property-Valuation-and-Assessment-data-Tax-Class/qpsp-bm9z	N/A	
Department of Finance (DOF)	Property Valuation and Assessment Data Tax Class 1	Property valuation and assessment Tax Class 1 data for tax years 2010 - 2017	https://www1.nyc.gov/site/finance/taxes/property-assessments.page	Historical	Yes	https://data.cityofnewyork.us/City-Government/Property-Valuation-and-Assessment-Data-Tax-Class-1/m8p6-tp4b	N/A	

Agency Name	Dataset Name	Dataset Description	URL on Agency Website	Update Frequency Agency Website	Already on Open Data?*	NYC Open Data URL	Scheduled for Publication?*	Public Statement (Required where data is not already available published on NYC Open Data and isn't being scheduled for publication)
Department of Finance (DOF)	Property Valuation and Assessment data Tax Classes 2, 3, 4	Property valuation and assessment Tax Classes 2, 3, 4 data for tax years 2010 - 2017.	https://www1.nyc.gov/site/finance/taxes/property-assessments.page	Historical	Yes	https://data.cityofnewyork.us/City-Government/Property-Valuation-and-Assessment-data-Tax-Classes/kevu-8hby	N/A	
Department of Finance (DOF)	Property Valuation and Assessment Data Tax Classes 1, 2,3,4	Property valuation and assessment tentative and final rolls data for tax classes 1, 2, 3 and 4 for 2019/2020 - current .	https://www1.nyc.gov/site/finance/taxes/property-assessments.page	2 times per year	Yes	https://data.cityofnewyork.us/City-Government/Property-Valuation-and-Assessment-Data-Tax-Classes/8y4t-faws	N/A	
Department of Finance (DOF)	Property Valuation and Assessment data Tax Classes 2, 3, 4	Property valuation and assessment (Expanded format).	https://www1.nyc.gov/site/finance/taxes/property-assessments.page	Historical	Yes	https://data.cityofnewyork.us/Housing-Development/Property-Valuation-and-Assessment-data-Tax-Classes/cqds-77ys	N/A	
Department of Finance (DOF)	Refund List - Real Property Tax	Details about refund checks for overpaid Property Tax accounts	https://www1.nyc.gov/site/finance/taxes/property-refunds-2018.page	Historical	Yes	https://data.cityofnewyork.us/City-Government/DOF-Refund-List-Real-property-Tax/j7in-ctnu	N/A	
Department of Finance (DOF)	Refund List - Real Property Tax	Details about refund checks for overpaid Property Tax accounts	https://www1.nyc.gov/site/finance/taxes/property-refunds-2018.page	Monthly	Yes	https://data.cityofnewyork.us/City-Government/DOF-Refund-List-Real-Property-Tax/w5ea-ydu3	N/A	
Department of Finance (DOF)	Rent Freeze Program Report	The New York City Rent Freeze program is comprised of the Senior Citizen Rent Increase Exemption (SCRIE) and the Disability Rent Increase Exemption (DRIE). The program assists lowincome seniors and people with disabilities who reside in rent-regulated apartments or apartments subject to the Private Housing Finance Law. The SCRIE and DRIE benefits freeze recipients' rent and protect them from future increases. As housing costs continue to rise citywide, the Rent Freeze program helps New Yorkers remain in their homes.	https://www1.nyc.gov/site/rent-freeze/rent-freeze-reports.page	Every 2 years	No		Yes	
Department of Finance (DOF)	Summary of Neighborhood Sales By Neighborhood Citywide by Borough	A detail of neighborhood sales citywide for Tax Classes 1-, 2-, and 3- Family homes in each borough. Giving the minimum, average, median and maximum sale prices.	https://www1.nyc.gov/site/finance/taxes/property-annualized-sales-update.page	Annually	Yes	https://data.cityofnewyork.us/City-Government/DOF-Summary-of-Neighborhood-Sales-by-Neighborhood-/5ebm-myj7	N/A	
Department of Finance (DOF)	Summary of Neighborhood Sales Citywide for Class 1-, 2- and 3_Family homes 2007	A summary of neighborhood sales for Tax Classes 1-, 2-, and 3- Family homes. Giving the minimum, average, median and maximum sale prices	https://www1.nyc.gov/site/finance/taxes/property-annualized-sales-update.page	Historical	Yes	https://data.cityofnewyork.us/Housing-Development/DOF-Summary-of-Neighborhood-Sales-Citywide-for-Cla/hdu7-ujt4	N/A	
Department of Finance (DOF)	Summary of Neighborhood Sales Citywide for Class 1-, 2- and 3_Family homes 2008	A summary of neighborhood sales for Tax Classes 1-, 2-, and 3- Family homes. Giving the minimum, average, median and maximum sale prices	https://www1.nyc.gov/site/finance/taxes/property-annualized-sales-update.page	Historical	Yes	https://data.cityofnewyork.us/Housing-Development/DOF-Summary-of-Neighborhood-Sales-Citywide-for-Cla/ugc2-6t2g	N/A	
Department of Finance (DOF)	Summary of Neighborhood Sales Citywide for Class 1-, 2- and 3_Family homes 2009	A summary of neighborhood sales for Tax Classes 1-, 2-, and 3- Family homes. Giving the minimum, average, median and maximum sale prices	https://www1.nyc.gov/site/finance/taxes/property-annualized-sales-update.page	Historical	Yes	https://data.cityofnewyork.us/Housing-Development/DOF-Summary-of-Neighborhood-Sales-Citywide-for-Cla/5ps9-yuef	N/A	

Agency Name	Dataset Name	Dataset Description	URL on Agency Website	Update Frequency Agency Website	Already on Open Data?*	NYC Open Data URL	Scheduled for Publication?*	Public Statement (Required where data is not already available published on NYC Open Data and isn't being scheduled for publication)
Department of Finance (DOF)	Summary of Neighborhood Sales for Bronx for Class 1-, 2- and 3 Family homes - 2008	A summary of neighborhood sales for Tax Classes 1-, 2-, and 3- Family homes. Giving the minimum, average, median and maximum sale prices	https://www1.nyc.gov/site/finance/taxes/property-annualized-sales-update.page	Historical	Yes	https://data.cityofnewyork.us/Housing-Development/DOF-Summary-of-Neighborhood-Sales-in-the-Bronx-for/h4jy-7dv7	N/A	
Department of Finance (DOF)	Summary of Neighborhood Sales for Bronx for Class 1-, 2- and 3 Family homes - 2009	A summary of neighborhood sales for Tax Classes 1-, 2-, and 3- Family homes. Giving the minimum, average, median and maximum sale prices	https://www1.nyc.gov/site/finance/taxes/property-annualized-sales-update.page	Historical	Yes	https://data.cityofnewyork.us/Housing-Development/DOF-Summary-of-Neighborhood-Sales-for-the-Bronx-fo/w4v6-3sdt	N/A	
Department of Finance (DOF)	Summary of Neighborhood Sales for Brooklyn for Class 1-, 2- and 3 Family homes - 2008	A summary of neighborhood sales for Tax Classes 1-, 2-, and 3- Family homes. Giving the minimum, average, median and maximum sale prices	https://www1.nyc.gov/site/finance/taxes/property-annualized-sales-update.page	Historical	Yes	https://data.cityofnewyork.us/Housing-Development/DOF-Summary-of-Neighborhood-Sales-in-Brooklyn-for-/thrx-b6bc	N/A	
Department of Finance (DOF)	Summary of Neighborhood Sales for Brooklyn for Class 1-, 2- and 3 Family homes - 2009	A summary of neighborhood sales for Tax Classes 1-, 2-, and 3- Family homes. Giving the minimum, average, median and maximum sale prices	https://www1.nyc.gov/site/finance/taxes/property-annualized-sales-update.page	Historical	Yes	https://data.cityofnewyork.us/Housing-Development/DOF-Summary-of-Neighborhood-Sales-for-Brooklyn-for/nbun-a9vi	N/A	
Department of Finance (DOF)	Summary of Neighborhood Sales for Manhattan for Class 1-, 2- and 3 Family homes - 2008	A summary of neighborhood sales for Tax Classes 1-, 2-, and 3- Family homes. Giving the minimum, average, median and maximum sale prices	https://www1.nyc.gov/site/finance/taxes/property-annualized-sales-update.page	Historical	Yes	https://data.cityofnewyork.us/Housing-Development/DOF-Summary-of-Neighborhood-Sales-in-Manhattan-for/7s3q-rztu	N/A	
Department of Finance (DOF)	Summary of Neighborhood Sales for Manhattan for Class 1-, 2- and 3 Family homes - 2009	A summary of neighborhood sales for Tax Classes 1-, 2-, and 3- Family homes. Giving the minimum, average, median and maximum sale prices	https://www1.nyc.gov/site/finance/taxes/property-annualized-sales-update.page	Historical	Yes	https://data.cityofnewyork.us/Housing-Development/DOF-Summary-of-Neighborhood-Sales-for-Manhattan-fo/5yay-3jd5	N/A	
Department of Finance (DOF)	Summary of Neighborhood Sales for Queens for Class 1-, 2- and 3 Family homes - 2008	A summary of neighborhood sales for Tax Classes 1-, 2-, and 3- Family homes. Giving the minimum, average, median and maximum sale prices	https://www1.nyc.gov/site/finance/taxes/property-annualized-sales-update.page	Historical	Yes	https://data.cityofnewyork.us/Housing-Development/DOF-Summary-of-Neighborhood-Sales-in-Queens-for-Cl/aa5u-mys6	N/A	
Department of Finance (DOF)	Summary of Neighborhood Sales for Queens for Class 1-, 2- and 3 Family homes - 2009	A summary of neighborhood sales for Tax Classes 1-, 2-, and 3- Family homes. Giving the minimum, average, median and maximum sale prices	https://www1.nyc.gov/site/finance/taxes/property-annualized-sales-update.page	Historical	Yes	https://data.cityofnewyork.us/Housing-Development/DOF-Summary-of-Neighborhood-Sales-for-Queens-for-C/948r-3ads	N/A	

Agency Name	Dataset Name	Dataset Description	URL on Agency Website	Update Frequency Agency Website	Already on Open Data?*	NYC Open Data URL	Scheduled for Publication?*	Public Statement (Required where data is not already available published on NYC Open Data and isn't being scheduled for publication)
Department of Finance (DOF)	Summary of Neighborhood Sales for Staten Island for Class 1-, 2- and 3 Family homes - 2008	A summary of neighborhood sales for Tax Classes 1-, 2-, and 3- Family homes. Giving the minimum, average, median and maximum sale prices	https://www1.nyc.gov/site/finance/taxes/property-annualized-sales-update.page	Historical	Yes	https://data.cityofnewyork.us/Housing-Development/DOF-Summary-of-Neighborhood-Sales-in-Staten-Island/tp8m-vm93	N/A	
Department of Finance (DOF)	Summary of Neighborhood Sales for Staten Island for Class 1-, 2- and 3 Family homes - 2009	A summary of neighborhood sales for Tax Classes 1-, 2-, and 3- Family homes. Giving the minimum, average, median and maximum sale prices	https://www1.nyc.gov/site/finance/taxes/property-annualized-sales-update.page	Historical	Yes	https://data.cityofnewyork.us/Housing-Development/DOF-Summary-of-Neighborhood-Sales-for-Staten-Island/ntbr-wib6	N/A	
Department of Finance (DOF)	Summary of Neighborhood Sales in Queens for Class 1-, 2- and 3 Family homes - 2005	A summary of neighborhood sales for Tax Classes 1-, 2-, and 3- Family homes. Giving the minimum, average, median and maximum sale prices	https://www1.nyc.gov/site/finance/taxes/property-annualized-sales-update.page	Historical	Yes	https://data.cityofnewyork.us/Housing-Development/DOF-Summary-of-Neighborhood-Sales-in-Queens-for-Cl/7fnf-kyf4	N/A	
Department of Finance (DOF)	Summary of Neighborhood Sales in Queens for Class 1-, 2- and 3 Family homes - 2006	A summary of neighborhood sales for Tax Classes 1-, 2-, and 3- Family homes. Giving the minimum, average, median and maximum sale prices	https://www1.nyc.gov/site/finance/taxes/property-annualized-sales-update.page	Historical	Yes	https://data.cityofnewyork.us/Housing-Development/DOF-Summary-of-Neighborhood-Sales-in-Queens-for-Cl/j7yn-nvq9	N/A	
Department of Finance (DOF)	Summary of Neighborhood Sales in Queens for Class 1-, 2- and 3 Family homes - 2007	A summary of neighborhood sales for Tax Classes 1-, 2-, and 3- Family homes. Giving the minimum, average, median and maximum sale prices	https://www1.nyc.gov/site/finance/taxes/property-annualized-sales-update.page	Historical	Yes	https://data.cityofnewyork.us/Housing-Development/DOF-Summary-of-Neighborhood-Sales-in-Queens-for-Cl/hcv4-fhfs	N/A	
Department of Finance (DOF)	Tax Lien Sales Lists	Properties with tax and/or water liens that are potentially eligible to be included in the next lien sale. Notices are sent out in a 90, 60, 30, and 10 days cycle and then a final notice before the actual lien sale takes place.	https://www1.nyc.gov/site/finance/taxes/property-lien-sales.page	5 times per year	Yes	https://data.cityofnewyork.us/City-Government/Tax-Lien-Sale-Lists/9rz4-mjek	N/A	
Department of Health and Mental Hygiene (DOHMH)	Child Health Data	Data Catalog: 2009 Child Community Health Survey (CCHS), 2015 Child Health, Emotional Wellness and Development Survey (CHEWDS), and 2017 NYC KIDS are all part of Child Health Data. Although these three surveys collect information about NYC children, they slightly vary each year.	Dedicated Webpage: https://www1.nyc.gov/site/doh/data/data-sets/child-chs.page ; EpiQuery: https://a816-health.nyc.gov/hdi/epiquery/visualizations?PageType=ps&PopulationSource=CCHS CHP under "Child Health"; https://a816-health.nyc.gov/hdi/profiles/ EHP: http://a816-dohbep.nyc.gov/IndicatorPublic/Subtopic.aspx	Every 2 years	No		Yes	
Department of Health and Mental Hygiene (DOHMH)	Child Lead Data	Annual reports and data on testing and rates of elevated blood lead levels for NYC children citywide and by neighborhood.	Dedicated Webpage: https://www1.nyc.gov/site/doh/data/data-sets/lead-pubs.page EHP: http://a816-dohbep.nyc.gov/IndicatorPublic/Subtopic.aspx?theme_code=2,3&subtopic_id=14	Annually	Yes	https://data.cityofnewyork.us/Health/Children-Tested-for-Lead-by-Age-3/fzh2-sxib https://data.cityofnewyork.us/Health/Children-Under-6-yrs-with-Elevated-Blood-Lead-Leve/trny-kwh5	N/A	

Agency Name	Dataset Name	Dataset Description	URL on Agency Website	Update Frequency Agency Website	Already on Open Data?*	NYC Open Data URL	Scheduled for Publication?*	Public Statement (Required where data is not already available published on NYC Open Data and isn't being scheduled for publication)
Department of Health and Mental Hygiene (DOHMH)	Communicable Disease Surveillance Data (CDSD)	Communicable disease surveillance data are confirmed and probable NYC case reports filed with the Health Department laboratories and health care providers as required by Section 11.03 of the NYC Health Code.	Dedicated Webpage: https://a816-hrt.nyc.gov/DataCatalog/Pages/DataView.cshtml?id=5ff1078d-8e34-43de-b339-7556dd09b5b2 EpiQuery: https://a816-health.nyc.gov/hdi/epiquery/visualizations?PageType=ps&PopulationSource=CDSD	Annually	No		No	"Please see the DOHMH website for the most recent Communicable Disease Data [https://a816-hrt.nyc.gov/DataCatalog/Pages/DataView.cshtml?id=5ff1078d-8e34-43de-b339-7556dd09b5b2]. DOHMH maintains EpiQuery [https://a816-health.nyc.gov/hdi/epiquery/] with computational automation features not available through Open data. Due to the burden involved in replicating these data on Open Data, these data will continue to be available through the links provided above."
Department of Health and Mental Hygiene (DOHMH)	Community Health Survey (CHS)	Annual cross-sectional telephone survey of adult New Yorkers to provide neighborhood, borough and citywide estimates on a range of chronic diseases and behavioral risk factors.	Dedicated Webpage: https://www1.nyc.gov/site/doh/data/data-sets/community-health-survey.page EpiQuery: https://a816-health.nyc.gov/hdi/epiquery/visualizations?PageType=ps&PopulationSource=CHS EHP: http://a816-dohbep.nyc.gov/IndicatorPublic/Subtopic.aspx CHP: https://a816-health.nyc.gov/hdi/profiles/	Every 2 years	Yes	https://data.cityofnewyork.us/Health/DOHMH-Community-Health-Survey-2010-2016-/csut-3wpr	N/A	
Department of Health and Mental Hygiene (DOHMH)	COVID-19 Daily Reported Death	Totals, Confirmed Deaths, and Confirmed and Probable Death Totals	Dedicated Webpage: https://www1.nyc.gov/site/doh/covid/covid-19-data-deaths.page Dataset: https://github.com/nycpio/coronavirus-data	Daily	Yes	https://data.cityofnewyork.us/Health/COVID-19-Daily-Counts-of-Cases-Hospitalizations-an/rc75-m7u3	N/A	
Department of Health and Mental Hygiene (DOHMH)	COVID-19 Data by Borough	Most recent COVID-19 data organized by borough on people who have tested positive for COVID-19. Data includes county of daily data which shows shows the number of confirmed cases by diagnosis date, hospitalizations by admission date and deaths by date of death from COVID-19 on a daily basis since February 29 by borough.	Dedicated Webpage: https://www1.nyc.gov/site/doh/covid/covid-19-data-boroughs.page Dataset: https://github.com/nycpio/coronavirus-data	Daily	Yes	https://data.cityofnewyork.us/Health/COVID-19-Daily-Counts-of-Cases-Hospitalizations-an/rc75-m7u3	N/A	
Department of Health and Mental Hygiene (DOHMH)	COVID-19 Milestones	Data monitoring key public health signs to determine when certain social (physical) distancing restrictions will be lifted for people who are not at high risk for serious complications of COVID-19. Indicators being measured include hospital admissions, critical care capacity, and positive test rates.	Dedicated Webpage: https://www1.nyc.gov/site/doh/covid/covid-19-goals.page Milestone "Hospital Admissions": https://www1.nyc.gov/site/doh/covid/covid-19-goals.page Milestone "Critical Care": https://www1.nyc.gov/site/doh/covid/covid-19-goals.page Milestone "Testing in NYC": https://www1.nyc.gov/site/doh/covid/covid-19-goals.page		No		Yes	
Department of Health and Mental Hygiene (DOHMH)	COVID-19 Summary	The data presented on these pages reflect the most recent information the Health Department has collected about people who have tested positive for COVID-19 in NYC. Data collected includes daily counts, COVID-19 Data by Zip Code, Emergency Department Visits Due to Flu-like Illness/Pneumonia, Daily Testing, & Case, Hospitalization and Death Rates.	Dedicated Webpage: https://www1.nyc.gov/site/doh/covid/covid-19-data.page Dataset: https://github.com/nychealth/coronavirus-data COVID-19 City Response Map: https://experience.arcgis.com/experience/6f649c27b114410a8973ad671df707eb	Daily	Yes	https://data.cityofnewyork.us/Health/Emergency-Department-Visits-and-Admissions-for-Inf/2nwg-uqyg	N/A	

Agency Name	Dataset Name	Dataset Description	URL on Agency Website	Update Frequency Agency Website	Already on Open Data?*	NYC Open Data URL	Scheduled for Publication?*	Public Statement (Required where data is not already available published on NYC Open Data and isn't being scheduled for publication)
Department of Health and Mental Hygiene (DOHMH)	HIV Epidemiology Program (HEP)	Authorized by NYSDOH to conduct HIV/AIDS surveillance in NYC. Surveillance involves investigating reports from providers and laboratories for HIV-related information including risk factor and date of initial diagnosis, and actively searching for unreported cases diagnosed in hospitals, clinics, doctors' offices, and community-based organizations.	Dedicated Webpage: https://www1.nyc.gov/site/doh/data/data-sets/aids-hiv-epidemiology-and-field-services.page EpiQuery under "HIV-AIDS": https://a816-health.nyc.gov/hdi/epiquery/visualizations?PageType=ts&PopulationSource=HIV&Topic=1&Subtopic=8 https://a816-health.nyc.gov/hdi/epiquery/visualizations?PageType=ts&PopulationSource=HIV&Topic=1&Subtopic=8 EpiQuery under "Health Outcomes"; "HIV and Hepatitis C": https://a816-health.nyc.gov/hdi/profiles/	Annually	No		No	"Please see the DOHMH website for the most recent HIV/AIDS Data and Data overview [https://a816-health.nyc.gov/hdi/epiquery/]. DOHMH maintains EpiQuery [https://a816-health.nyc.gov/hdi/epiquery/] with computational automation features not available through Open data. Due to the burden involved in replicating these data on Open Data, these data will continue to be available at the link provided above."
Department of Health and Mental Hygiene (DOHMH)	Infant Mortality	All births and deaths that occur in New York City or in-route to New York City are reported to the Health Department. Data collected include age, sex, race/ethnicity, and community district of residence.	Dedicated Webpage: https://www1.nyc.gov/site/doh/data/data-sets/vital-statistics-data.page EpiQuery under "Children: Infant Mortality": https://a816-health.nyc.gov/hdi/epiquery/visualizations?PageType=ts&PopulationSource=Death&Topic=8&Subtopic=49 CHP under "Health Outcomes": https://a816-health.nyc.gov/hdi/profiles/epiquery/infant-mortality-and-premature-deaths : https://a816-health.nyc.gov/hdi/epiquery/visualizations?PageType=ps&PopulationSource=LM EHP: http://a816-dohbep.nyc.gov/IndicatorPublic/VisualizationData.aspx?id=5,4466a0,126 , Summarize	Annually	Yes	https://data.cityofnewyork.us/Health/Infant-Mortality/fcau-jc6k	N/A	
Department of Health and Mental Hygiene (DOHMH)	Mortality Data (Death Data)	Mortality data (death data) are derived from death certificates, which contain demographic information such as the decedent's age, sex, race, and residence as well as information about the cause of death.	Dedicated Webpage: https://www1.nyc.gov/site/doh/data/data-sets/vital-statistics-data.page EpiQuery: https://a816-health.nyc.gov/hdi/epiquery/visualizations?PageType=ts&PopulationSource=Death&Topic=8&Subtopic=49 EHP: http://a816-dohbep.nyc.gov/IndicatorPublic/Subtopic.aspx?theme_code=2,3&subtopic_id=126 Dataset: https://www1.nyc.gov/site/doh/data/data-sets/death-micro-sas-datasets.page CHP under "Health Outcomes": https://a816-health.nyc.gov/hdi/profiles/	Annually	No		Yes	

Agency Name	Dataset Name	Dataset Description	URL on Agency Website	Update Frequency Agency Website	Already on Open Data?*	NYC Open Data URL	Scheduled for Publication?*	Public Statement (Required where data is not already available published on NYC Open Data and isn't being scheduled for publication)
Department of Health and Mental Hygiene (DOHMH)	Natality Data	These data include the number and rate of live births by mother and baby demographics, birth outcomes and neighborhood or borough.	Dedicated webpage: https://www1.nyc.gov/site/doh/data/data-sets/vital-statistics-data.page ; EpiQuery: https://a816-health.nyc.gov/hdi/epiquery/visualizations?PageType=ts&PopulationSource=Death&Topic=8&Subtopic=49 EpiQuery under "Children: Birth (natality)": https://a816-health.nyc.gov/hdi/epiquery/visualizations?PageType=ps&PopulationSource=Birth Dataset: https://www1.nyc.gov/site/doh/data/data-sets/vital-statistics-birth-micro-sas-datasets.page	Annually	Yes	https://data.cityofnewyork.us/Health/Natality/wffy-3iyg	N/A	
Department of Health and Mental Hygiene (DOHMH)	NYC Community Air Survey (NYCCAS)	Conduct the New York City Community Air Survey (NYCCAS) to evaluate how air quality differs across New York City. This program studies how pollutants from traffic, buildings (boilers and furnaces), and other sources impact air quality in different neighborhoods.	Dedicated Webpage: https://www1.nyc.gov/site/doh/data/data-sets/air-quality-nyc-community-air-survey.page CHP under "Housing and Neighborhood Conditions": https://a816-health.nyc.gov/hdi/profiles/ EHP: http://a816-dohbep.nyc.gov/IndicatorPublic/AQHub/index.html	Annually	Yes	https://data.cityofnewyork.us/Environment/Clean-Air-Survey-Content-2009-/fmhd-mfkw	N/A	
Department of Health and Mental Hygiene (DOHMH)	NYC Health and Nutrition Examination Survey (NYC HANES)	The New York City Health and Nutrition Examination Survey (NYC HANES) is a community-based health survey conducted by the New York City Department of Health and Mental Hygiene (DOHMH) in 2004 and in collaboration with the CUNY School of Public Health in 2013-2014. The data collected, modeled after the similar National Health and Nutrition and Examination Survey, enabled the DOHMH to estimate the prevalence of basic health conditions among New Yorkers, such as diabetes, high blood pressure, high cholesterol, and depression.	Dedicated Webpage: https://www1.nyc.gov/site/doh/data/data-sets/new-york-city-health-and-nutrition-examination-survey-2004-nyc-hanes.page ; Data Catalog: https://a816-hrt.nyc.gov/DataCatalog/Pages/DataView.cshtml?id=4d2ff271-aa61-4ee5-9163-d131a-6ca16f0i EpiQuery: https://a816-health.nyc.gov/hdi/epiquery/visualizations?PageType=ps&PopulationSource=HANES	Historical	No		No	"Please see the DOHMH Epiquery website for NYC Health and Nutrition Examination Survey [https://a816-health.nyc.gov/hdi/epiquery/visualizations?PageType=ps&PopulationSource=HANES]; 2013-14 datasets can also be downloaded here [http://nychanes.org/data/], and 2004, here [https://www1.nyc.gov/site/doh/data/data-sets/new-york-city-health-and-nutrition-examination-survey-documentation.page]. DOHMH last collected these data in 2014 and does not plan to repeat this survey. Due to the lack of recency and burden involved in replicating the 2004, 2013-14 data on Open Data, the data will continue to be available at the links provided above."
Department of Health and Mental Hygiene (DOHMH)	NYC Health Opinion Poll (NYC HOP)	HOP is a cross-sectional online survey with a sample of approximately 1200 adults aged 18 and older living in New York City. It is self-administered online and is available in English and Spanish. Topics covered vary by wave, but generally include: health knowledge, opinions related to health, awareness of Health Department programs, acceptability of proposed health policies or programs, and use or barriers to use of Health Department programs.	Dedicated Webpage and links to result publications: https://www1.nyc.gov/site/doh/data/data-sets/health-opinion-poll.page ; https://a816-hrt.nyc.gov/DataCatalog/Pages/DataView.cshtml?id=127736c6-248d-4b4c-83b4-baa9f7f2155c	As needed	No		Yes	

Agency Name	Dataset Name	Dataset Description	URL on Agency Website	Update Frequency Agency Website	Already on Open Data?*	NYC Open Data URL	Scheduled for Publication?*	Public Statement (Required where data is not already available published on NYC Open Data and isn't being scheduled for publication)
Department of Health and Mental Hygiene (DOHMH)	Physical Activity and Transit Survey (PAT)	The Physical Activity and Transit (PAT) Survey was a telephone survey (both landline and cell) conducted in 2010 and 2011 by the New York City Department of Health and Mental Hygiene. The PAT survey asked respondents about physical activity at work, in the home, for recreation and commuting and how often New Yorkers engaged in active transportation (e.g., walking and biking) and sedentary behaviors.	Dedicated Webpage: https://www1.nyc.gov/site/doh/data/data-sets/physical-activity-and-transit-survey.page Data Catalog: https://a816-hrt.nyc.gov/DataCatalog/Pages/DataView.cshhtml?id=3b2ee808-9d56-4b7b-b6e5-91470eaf081f Public SAS Datasets: https://www1.nyc.gov/site/doh/data/data-sets/physical-activity-and-transit-survey-public-use-data.page	Historical	No		No	"Please see the DOHMH website for Physical Activity and Transit survey (PAT) [https://www1.nyc.gov/site/doh/data/data-sets/physical-activity-and-transit-survey.page]. DOHMH last collected these data in 2010 and 2011 and does not plan to repeat this survey. Due to the lack of recency and burden involved in replicating these data on Open Data, these data will continue to be available at the link provided above."
Department of Health and Mental Hygiene (DOHMH)	Pregnancy Risk Assessment Monitoring System (PRAMS)	Pregnancy Risk Assessment Monitoring System (PRAMS) is an ongoing population-based survey of new mothers in New York City (NYC) designed to monitor maternal experiences and behaviors before, during and after pregnancy.	Dedicated Webpage: https://www1.nyc.gov/site/doh/data/data-sets/pregnancy-risk-assessment-monitoring-system.page ; https://a816-hrt.nyc.gov/DataCatalog/Pages/DataView.cshhtml?id=7482fcd5-8849-4b6a-82e8-9a2ddcf6865a Dataset: https://nyc-csg-web.csc.nycnet/site/doh/data/data-sets/pregnancy-risk-assessment-monitoring-system.page	Annually	Yes	https://data.cityofnewyork.us/Health/Pregnancy-Risk-Assessment-Monitoring-System-PRAMS-/rqgf-94xs	N/A	
Department of Health and Mental Hygiene (DOHMH)	Severe Maternal Morbidity Surveillance	The NYC Health Department tracks and monitors cases of severe maternal morbidity (SMM) — defined as life-threatening complications during or after childbirth — throughout the city.	Dedicated Webpage: https://www1.nyc.gov/site/doh/data/data-sets/severe-maternal-morbidity-surveillance.page	As needed	No		Yes	
Department of Health and Mental Hygiene (DOHMH)	Sexually Transmitted Diseases (STDs)	Article 11 of the New York City Health Code mandates that health care providers diagnosing sexually transmitted diseases (STDs) and clinical laboratories licensed to perform laboratory testing for New York City (NYC) residents are required to report seven STDs, designated as 'notifiable' or reportable, to the NYC Department of Health and Mental Hygiene's Bureau of STD Control.	Dedicated Webpage: https://a816-hrt.nyc.gov/DataCatalog/Pages/DataView.cshhtml?id=c3309e2-7eb5-45fa-9fc6-b597a4804dba EpiQuery: https://a816-health.nyc.gov/hdi/epiquery/visualizations?PageType=ps&PopulationSource=STI	Annually	No		No	"Please see the DOHMH website for the most recent Sexually Transmitted Diseases [https://a816-hrt.nyc.gov/DataCatalog/Pages/DataView.cshhtml?id=c3309e2-7eb5-45fa-9fc6-b597a4804dba] Data. DOHMH maintains EpiQuery [https://a816-health.nyc.gov/hdi/epiquery/] with computational automation features not available through Open data. Due to the burden involved in replicating these data on Open Data, these data will continue to be available at the link provided above."
Department of Health and Mental Hygiene (DOHMH)	Transportation-related Injuries		EHP: http://a816-dohbep.nyc.gov/IndicatorPublic/Subtopic.aspx?theme_code=2,3&subtopic_id=101	Every 2 years	No		Yes	
Department of Health and Mental Hygiene (DOHMH)	Tuberculosis Surveillance Data (TB)	In New York City, reporting of confirmed cases of tuberculosis (TB), persons suspected of having TB, and children under 5 with a positive test for latent TB infection to the Health Department is mandated by the New York City Health Code and New York State Public Health Laws. Reports are received from health care providers and clinical laboratories throughout the city. The data received are tracked and analyzed for public health and programmatic purposes.	Dedicated Webpage: https://a816-hrt.nyc.gov/DataCatalog/Pages/DataView.cshhtml?id=231c0745-df5f-4e6e-a455-6daa79a9cce4 EpiQuery under "All: Tuberculosis": https://a816-health.nyc.gov/hdi/epiquery/visualizations?PageType=ts&PopulationSource=TB&Topic=1&Subtopic=53	Annually	Yes	https://data.cityofnewyork.us/Health/DOHMH-Tuberculosis-Surveillance-Data-from-the-Tube/ax85-bzte	N/A	

Agency Name	Dataset Name	Dataset Description	URL on Agency Website	Update Frequency Agency Website	Already on Open Data?*	NYC Open Data URL	Scheduled for Publication?*	Public Statement (Required where data is not already available published on NYC Open Data and isn't being scheduled for publication)
Department of Health and Mental Hygiene (DOHMH)	World Trade Center Health Registry	Periodic surveys are conducted with enrollees in the largest registry in US history tracking the health effects of a disaster.	Dedicated Webpage w links to deidentified datasets: https://www1.nyc.gov/site/911health/researchers/health-data-tools.page	Annually	Yes	https://data.cityofnewyork.us/Health/NYC-Health-Hospitals-WTC-9-11-Health-Center-common/au2v-djg4 https://data.cityofnewyork.us/Health/NYC-Health-Hospitals-WTC-9-11-Health-Center-patient/dgg9-jkx8 https://data.cityofnewyork.us/Health/NYC-Health-Hospitals-WTC-9-11-Health-Center-patient/dgg9-jkx8	N/A	
Department of Health and Mental Hygiene (DOHMH)	Youth Risk Behavior Survey (YRBS)	The NYC Youth Risk Behavior Survey is an anonymous questionnaire completed by public high school students. It provides data about tobacco, alcohol and drug use, unintentional injury, violence and health-related behaviors. Data is presented for the city as a whole, as well as for each borough and high-risk neighborhood.	Dedicated Webpage: https://www1.nyc.gov/site/doh/data/data-sets/nyc-youth-risk-behavior-survey.page https://www1.nyc.gov/site/doh/data/data-sets/nyc-youth-risk-behavior-survey-public-use-data.page CHP: https://a816-health.nyc.gov/hdi/profiles/ EpiQuery: https://a816-health.nyc.gov/hdi/epiquery/visualizations?PageType=ps&PopulationSource=YRBS EHP: http://a816-dohbep.nyc.gov/IndicatorPublic/Subtopic.aspx	Every 2 years	Yes	https://data.cityofnewyork.us/Health/Youth-Behavior-Risk-Survey/3qty-g4aq	N/A	
Department of Housing Preservation and Development (HPD)	Bed Bug Report	Local Law 69 of 2017 requires that all multiple dwelling property owners must attempt to obtain the bed bug manifestation history from the tenant or unit owner, including whether eradication measures were employed for a bedbug infestation.	https://www1.nyc.gov/site/hpd/services-and-information/bedbugs.page	Annually	Yes	https://data.cityofnewyork.us/Housing-Development/Bedbug-Reporting/wz6d-d3jb	N/A	
Department of Housing Preservation and Development (HPD)	Certification of No Harassment	Under local law, if a residential building meets certain criteria (see site), the property owner must apply for and receive a Certification of No Harassment (CONH) before applying to the Department of Buildings (DOB) for a permit to change the use of occupancy of a building or to demolish a building or any part thereof.	https://www1.nyc.gov/assets/hpd/downloads/pdfs/services/conh-pilot-program-building-list.pdf	Monthly	Yes	https://data.cityofnewyork.us/Housing-Development/Certification-of-No-Harassment-CONH-Pilot-Building/bzxi-2tsw	N/A	
Department of Housing Preservation and Development (HPD)	Foreclosure Notification: Local Law 4 of 2012	Local Law 4 of 2012 requires mortgagees to notify HPD within fifteen days when they commence or discontinue a mortgage foreclosure action against any residential property in New York City.	https://a806-ll4.nyc.gov/501a/501.UI/	Monthly	No		Yes	
Department of Housing Preservation and Development (HPD)	Low Income Housing Tax Credits	Credits awarded by HPD by funding round	https://www1.nyc.gov/site/hpd/services-and-information/lihtc.page	Annually	Yes	https://data.cityofnewyork.us/Housing-Development/Low-Income-Housing-Tax-Credits-Awarded-by-HPD-Buil/kmtx-45c9	N/A	
Department of Housing Preservation and Development (HPD)	Underlying Conditions	The Underlying Conditions Program (LL6) allows New York City Department of Housing Preservation and Development (HPD) to issue an administrative order to residential building owners to correct underlying conditions that have caused, or are causing, a violation of the Housing Maintenance Code.	https://www1.nyc.gov/site/hpd/services-and-information/underlying-conditions-program-ll6.page	Annually	No		Yes	

Agency Name	Dataset Name	Dataset Description	URL on Agency Website	Update Frequency Agency Website	Already on Open Data?*	NYC Open Data URL	Scheduled for Publication?*	Public Statement (Required where data is not already available published on NYC Open Data and isn't being scheduled for publication)
Department of Investigation (DOI)	Policy and Procedure Recommendations	Policy and Procedure Recommendations (PPRs) issued since 2014. PPRs are formal written recommendations issued by DOI to city Agencies and entities for changes to policies and procedures that correct operational vulnerabilities identified through DOI investigations.	https://www1.nyc.gov/site/doi/about/ppr-portal.page	Quarterly	No		Yes	
Department of Parks and Recreation (DPR)	Capital Tracker	List of Capital Projects in parks	https://www.nycgovparks.org/planning-and-building/capital-project-tracker	Monthly	Yes	https://data.cityofnewyork.us/Recreation/Capital-Projects-Tracker/4hcv-tc5r	N/A	
Department of Parks and Recreation (DPR)	Find a Park	Search function to find a specific park and associated information	https://www.nycgovparks.org/park-features/parks-list	As Needed	Yes	https://data.cityofnewyork.us/Recreation/Parks-Properties/enfh-gkve	N/A	
Department of Parks and Recreation (DPR)	Park Inspection Program	Parks inspection data collected from the Parks Inspection Program (PIP)	https://www.nycgovparks.org/park-features/parks-inspection-program	Monthly	Yes	https://data.cityofnewyork.us/browse?Data-Collection_Data-Collection=Parks+Inspection+Program+%28PIP%29&Data-Set-Information_Agency=Department+of+Parks+and+Recreation+%28DPR%29	N/A	
Department of Parks and Recreation (DPR)	Parks Events	Calendar of Events in parks	https://www.nycgovparks.org/events	As Needed	Yes	https://data.cityofnewyork.us/browse?Data-Collection_Data-Collection=NYC.+Parks+Events&q=ny-c+parks+events&sortBy=relevance	N/A	
Department of Parks and Recreation (DPR)	Parks Facilities	Directory of park facilities, by type	https://www.nycgovparks.org/facilities	As Needed	Yes	https://data.cityofnewyork.us/browse?-Dataset-Information_Agency=Department+of+Parks+and+Recreation+%28DPR%29&q=directory&sortBy=relevance	N/A	
Department of Parks and Recreation (DPR)	Public Art Map	NYC Public Art Map and Guide	https://www.nycgovparks.org/art-map	As Needed	No	https://www.nycgovparks.org/art-map	Yes	

Agency Name	Dataset Name	Dataset Description	URL on Agency Website	Update Frequency Agency Website	Already on Open Data?*	NYC Open Data URL	Scheduled for Publication?*	Public Statement (Required where data is not already available published on NYC Open Data and isn't being scheduled for publication)
Department of Parks and Recreation (DPR)	Street Tree Map	Map of NYC street trees	https://tree-map.nycgovparks.org/	Daily	Yes	https://data.cityofnewyork.us/Environment/NYC-Street-Tree-Map-Favorite-Trees/pbi9-jd5i ; https://data.cityofnewyork.us/Environment/NYC-Street-Tree-Map-Eco-Benefits/ync3-pqfu ; https://data.cityofnewyork.us/Environment/NYC-Street-Tree-Map-Stewardship-Activity/rnj-5mmi ; https://data.cityofnewyork.us/Environment/NYC-Street-Tree-Map-Stewardship-Groups/sban-vuz2 ; https://data.cityofnewyork.us/Environment/NYC-Street-Tree-Map-Tree-Edit-Suggestions/dmue-3nqk ; https://data.cityofnewyork.us/browse?Data-Collection_Data-Collection=Forestry+Management+System+%28ForMS%29&-Dataset-Information_Agency=Department+of+Parks+and+Recreation+%28DPR%29	N/A	
Department of Parks and Recreation (DPR)	Tree Work Hub	Maps and tabular data of recently completed and upcoming planned NYC Parks tree-related work	https://www.nycgovparks.org/services/forestry/tree-work	2 times per year	Yes	https://data.cityofnewyork.us/browse?Data-Collection_Data-Collection=Forestry+Management+System+%28ForMS%29&-Dataset-Information_Agency=Department+of+Parks+and+Recreation+%28DPR%29	N/A	
Department of Sanitation (DSNY)	DonateNYC Resident Directory	A listing of places in NYC where residents can donate or find second-hand goods. By donating and reusing goods instead of discarding them, New Yorkers can greatly reduce waste, conserve energy and resources, save money, and help provide jobs and human services for New Yorkers in need. DonateNYC is an essential part of NYC's zero waste initiative, helping New Yorkers reach the goal of sending zero waste to landfills. For more information, see: https://www1.nyc.gov/assets/donate/site/Directory	https://www1.nyc.gov/assets/donate/site/Directory	As Needed	No		Yes	
Department of Sanitation (DSNY)	DSNY Monthly Tonnage Data	DSNY Monthly Tonnage Data provides monthly collection tonnages that the Department of Sanitation collects from NYC residences and institutions. For more information about DSNY services, see: http://www1.nyc.gov/assets/dsny/site/services . Please note that in the face of economic hardship, and to ensure the City can continue to devote resources to essential safety, health, shelter, and food security needs, the New York City Department of Sanitation announced the suspension of the curbside composting program, beginning May 4, 2020. During the suspension, any food scraps and yard waste set out for composting will be collected as trash. The suspension is currently planned through June 30, 2021.	https://www1.nyc.gov/assets/dsny/site/resources/statistics/monthly-dsny-curb-side-collections	Monthly	Yes	https://data.cityofnewyork.us/City-Government/DSNY-Monthly-Tonnage-Data/ebb7-mvp5	N/A	

Agency Name	Dataset Name	Dataset Description	URL on Agency Website	Update Frequency Agency Website	Already on Open Data?*	NYC Open Data URL	Scheduled for Publication?*	Public Statement (Required where data is not already available published on NYC Open Data and isn't being scheduled for publication)
Department of Sanitation (DSNY)	DSNY Planned Commercial Waste Zones	On November 20, 2019, Mayor de Blasio signed into law LL199 of 2019, requiring the establishment of Commercial Waste Zones throughout New York City. The result of years of planning, analysis, and stakeholder engagement by DSNY, the Commercial Waste Zones (CWZ) program will create a safe and efficient commercial waste collection system that advances the City's Green New Deal and zero waste goals while providing high-quality, low-cost service to NYC businesses. For more information, see: https://www1.nyc.gov/assets/dsny/site/resources/reports/commercial-waste-zones-plan . The zone map did change slightly after DSNY adopted final rules in February 2020: https://rules.cityofnewyork.us/sites/default/files/adopted_rules_pdf/cwz_map_final_rule_-_2-7-20_-_legal_10594369.pdf . The map presented here reflects the changes made when the final rules were adopted. Pre-COVID, DSNY was expecting to release the RFP for servicing the zones in May 2020 and enter into the long-term contracts in early 2021. With the enormous disruptions to commercial establishments and the carting industry from the pandemic and economic shutdown, the program is on an indefinite pause until the industry is able to start recovering and stabilizing.	https://www1.nyc.gov/assets/dsny/site/resources/reports/commercial-waste-zones-plan	As Needed	Yes	https://data.cityofnewyork.us/City-Government/DSNY-Planned-Commercial-Waste-Zones/8ev8-jjxq	N/A	
Department of Sanitation (DSNY)	DSNY Special Waste Drop-Off Sites	Location of DSNY Special Waste Drop-Off Sites. Please note that starting on March 20, 2020, DSNY suspended some services to limit person-to-person contact and to enable our workforce to refocus on core operations. Suspended services include Special Waste Drop-off sites which will be closed until further notice. Residents should not illegally dump waste at these locations. Visit https://www1.nyc.gov/assets/dsny/site/services/harmful-products/special-waste-drop-offs for updates.	https://www1.nyc.gov/assets/dsny/site/services/harmful-products/special-waste-drop-offs	As Needed	Yes	https://data.cityofnewyork.us/Environment/DSNY-Special-Waste-Drop-off-Sites/q6ei-tvmg	N/A	

Agency Name	Dataset Name	Dataset Description	URL on Agency Website	Update Frequency Agency Website	Already on Open Data?*	NYC Open Data URL	Scheduled for Publication?*	Public Statement (Required where data is not already available published on NYC Open Data and isn't being scheduled for publication)
Department of Sanitation (DSNY)	DSNY Waste Characterization: Citywide Subsort	<p>The Department conducted the 2017 NYC Residential, School, and NYCHA (NYC Housing Authority) Waste Characterization Study over three seasons: spring, summer, and fall. This study builds on decades of research and analysis into the evolving composition of NYC's waste stream. The study team hand sorted samples into 70 main sort categories. Sub-sorting of an additional 172 categories was conducted to get a more detailed understanding of the wide variety of plastic products in the waste stream, as well as a sub-set of Paper products. Results are presented in absolute terms as the quantity by weight of each material type. The quantity of each materials is calculated by applying the percent composition to the total quantity of DSNY collections for fiscal year 2017 (July 2016-June 2017).</p> <p>The residential characterization included four residential curbside collection streams: Refuse, Paper, MGP (metal/glass/plastic), and Organics.</p> <p>The school characterization included Refuse, Paper, and MGP streams collected on dedicated school collection routes. For the purposes of this study, DSNY did not characterize Organics separated for diversion but instead included organic waste in the school Refuse stream. The NYCHA characterization focused sample collection from the large compacting containers used by DSNY to collect Refuse at NYCHA's large campus-style developments.</p> <p>For more information about how DSNY conducted this study and previous waste characterization studies, see: https://www1.nyc.gov/assets/dsny/site/resources/reports/waste-characterization. For information on NYC's recycling programs, see: https://www1.nyc.gov/assets/dsny/site/services/recycling.</p> <p>Related datasets: DSNY Waste Characterization: Mainsort: https://data.cityofnewyork.us/Environment/DSNY-Waste-Characterization-Mainsort/k3ks-jzek DSNY Waste Characterization: Comparison Table: https://data.cityofnewyork.us/Environment/DSNY-Waste-Characterization-Comparison-Table/sx92-yn4a</p>	https://www1.nyc.gov/assets/dsny/site/resources/reports/waste-characterization	As Needed	Yes	https://data.cityofnewyork.us/Environment/DSNY-Waste-Characterization-Citywide-Subsort/phkb-tkts	N/A	

Agency Name	Dataset Name	Dataset Description	URL on Agency Website	Update Frequency Agency Website	Already on Open Data?*	NYC Open Data URL	Scheduled for Publication?*	Public Statement (Required where data is not already available published on NYC Open Data and isn't being scheduled for publication)
Department of Sanitation (DSNY)	DSNY Waste Characterization: Comparison Table	<p>The Department conducted the 2017 NYC Residential, School, and NYCHA (NYC Housing Authority) Waste Characterization Study over three seasons: spring, summer, and fall. This study builds on decades of research and analysis into the evolving composition of NYC's waste stream.</p> <p>DSNY conducted previous waste characterization studies in 1990, 2005, and 2013. Each of these studies share a similar methodology of waste sampling and sorting but also included different targeted analyses to characterize particular components of the waste stream.</p> <p>The 2005 study examined residential curbside collection of commingled paper and cardboard recycling (Paper); MGP (metal/glass/plastic); and trash (Refuse) that provided statistical results by housing density and income levels throughout NYC. The 2005 study also included a characterization of the contents of street litter baskets.</p> <p>The 2013 study surveyed residential curbside Paper, MGP, and Refuse collections providing statistical results by borough for the City as a whole, but not by housing density and income levels. The 2013 study also included a detailed characterization of discarded plastics, as well as food and beverage containers.</p> <p>The 2017 study followed the same methodology for residential curbside collections as the 2013 study but included residential curbside collection of organics waste (Organics), NYC's new service to recycle food scraps, food-soiled paper, and yard waste. The 2017 study also characterized collection for both NYC public schools and NYC Housing Authority buildings to create a baseline view of waste generation from these sources. The 2017 study included a detailed analysis of plastics using the same method as the 2013 study. It also included a more detailed analysis of certain paper products.</p> <p>For more information about how DSNY conducted this study and previous waste characterization studies, see: https://www1.nyc.gov/assets/dsny/site/resources/reports/waste-characterization. For information on NYC's recycling programs, see: https://www1.nyc.gov/assets/dsny/site/services/recycling.</p> <p>Related datasets: DSNY Waste Characterization: Mainsort: https://data.cityofnewyork.us/Environment/DSNY-Waste-Characterization-Mainsort/k3ks-jzek DSNY Waste Characterization: Citywide Subsort: https://data.cityofnewyork.us/Environment/DSNY-Waste-Characterization-Citywide-Subsort/phkb-tkts</p>	https://www1.nyc.gov/assets/dsny/site/resources/reports/waste-characterization	As Needed	Yes	https://data.cityofnewyork.us/Environment/DSNY-Waste-Characterization-Comparison-Table/sx92-yn4a	N/A	

Agency Name	Dataset Name	Dataset Description	URL on Agency Website	Update Frequency Agency Website	Already on Open Data?*	NYC Open Data URL	Scheduled for Publication?*	Public Statement (Required where data is not already available published on NYC Open Data and isn't being scheduled for publication)
Department of Sanitation (DSNY)	DSNY Waste Characterization: Mainsort	<p>The Department conducted the 2017 NYC Residential, School, and NYCHA (NYC Housing Authority) Waste Characterization Study over three seasons: spring, summer, and fall. This study builds on decades of research and analysis into the evolving composition of NYC's waste stream. The study team hand sorted samples into 70 main sort categories. Sub-sorting of an additional 172 categories was conducted to get a more detailed understanding of the wide variety of plastic products in the waste stream, as well as a sub-set of Paper products. Results are presented in absolute terms as the quantity by weight of each material type. The quantity of each material is calculated by applying the percent composition to the total quantity of DSNY collections for fiscal year 2017 (July 2016-June 2017).</p> <p>The residential characterization included four residential curbside collection streams: Refuse, Paper, MGP (metal/glass/plastic), and Organics. The school characterization included Refuse, Paper, and MGP streams collected on dedicated school collection routes. For the purposes of this study, DSNY did not characterize Organics separated for diversion but instead included organic waste in the school Refuse stream. The NYCHA characterization focused sample collection from the large compacting containers used by DSNY to collect Refuse at NYCHA's large campus-style developments.</p> <p>For more information about how DSNY conducted this study and previous waste characterization studies, see: https://www1.nyc.gov/assets/dsny/site/resources/reports/waste-characterization. For information on NYC's recycling programs, see: https://www1.nyc.gov/assets/dsny/site/services/recycling.</p> <p>Related datasets: DSNY Waste Characterization: Citywide Subsort - https://data.cityofnewyork.us/Environment/DSNY-Waste-Characterization-Citywide-Subsort/phkb-tkts DSNY Waste Characterization: Comparison Table - https://data.cityofnewyork.us/Environment/DSNY-Waste-Characterization-Comparison-Table/sx92-yn4a</p>	https://www1.nyc.gov/assets/dsny/site/resources/reports/waste-characterization	As Needed	Yes	https://data.cityofnewyork.us/Environment/DSNY-Waste-Characterization-Mainsort/k3ks-jzek	N/A	
Department of Sanitation (DSNY)	Electronics Drop Off Locations in NYC	A list of locations where NYC residents can drop off unwanted electronics. It's illegal in New York State to include electronic devices with trash or recycling. For more information on how to handle unwanted electronics in NYC, see: https://www1.nyc.gov/assets/dsny/site/services/electronics	https://www1.nyc.gov/assets/dsny/site/services/electronics/electronics-drop-off-locations	As Needed	Yes	https://data.cityofnewyork.us/Environment/Electronics-Drop-Off-Locations-in-NYC/wshr-5vic	N/A	

Agency Name	Dataset Name	Dataset Description	URL on Agency Website	Update Frequency Agency Website	Already on Open Data?*	NYC Open Data URL	Scheduled for Publication?*	Public Statement (Required where data is not already available published on NYC Open Data and isn't being scheduled for publication)
Department of Sanitation (DSNY)	Leaf Drop-Off Locations in NYC	Locations where NYC residents can drop off their leaves to be composted. For more information, see: https://www1.nyc.gov/assets/dsny/site/services/food-scraps-and-yard-waste-page/community-leaf-drop-off . Please note that effective April 2, 2020, community gardens on NYC Parks property may remain open or closed to garden members only at the discretion of each garden group, and only for necessary maintenance and season preparation. Due to the relatively small spaces in most gardens and the difficulty in achieving safe social distancing of 6 feet or more, gardens must remain closed to the general public. For more info, see: https://green-thumb.nycgovparks.org/news.html?news_id=468	https://www1.nyc.gov/assets/dsny/site/services/food-scraps-and-yard-waste-page/community-leaf-drop-off	As Needed	Yes	https://data.cityofnewyork.us/Environment/Leaf-Drop-Off-Locations-in-NYC/8i9k-4gi5	N/A	
Department of Sanitation (DSNY)	Pharmaceutical and Syringe Drop-Off Locations in NYC	Locations where NYC residents can drop off their pharmaceuticals and syringes for safe disposal. For more information, see: https://www1.nyc.gov/assets/dsny/site/services/harmful-products/pharmaceutical-drop-off	https://www1.nyc.gov/assets/dsny/site/services/harmful-products/pharmaceutical-drop-off	As Needed	Yes	https://data.cityofnewyork.us/Environment/Pharmaceutical-and-Syringe-Drop-Off-Locations-in-N/edk2-vkjh	N/A	
Department of Sanitation (DSNY)	Textile Drop-Off Locations in NYC	Locations where NYC residents can drop off clothing, fabrics, linens, footwear, and other items for donation or textile recycling. For more information, see: https://www1.nyc.gov/assets/dsny/site/services/donate-goods/textiles . Please note that each organization's needs and capacity may change rapidly due to the COVID-19 response. Please email, call, or connect on social media for the most up-to-date information before attempting any drop-off/donations.	https://www1.nyc.gov/assets/dsny/site/services/donate-goods/textiles	As Needed	Yes	https://data.cityofnewyork.us/Environment/Textile-Drop-Off-Locations-in-NYC/qnjm-wvu5	N/A	
Department of Small Business Services (SBS)	Avenue NYC CFY17-CFY19	List of Organizations that received funding through Avenue NYC program	https://www1.nyc.gov/site/sbs/neighborhoods/neighborhoods.page https://www1.nyc.gov/site/sbs/neighborhoods/avenue-nyc.page	Annually		https://data.cityofnewyork.us/City-Government/Avenue-NYC-CFY17-CFY19/qjvp-rnsx		
Department of Small Business Services (SBS)	Business Solutions Business Courses	Schedule of business education courses provided by NYC Business Solutions	https://www1.nyc.gov/nycbusiness/article/business-courses	Daily		https://data.cityofnewyork.us/Business/Business-Solutions-Business-Courses/de8q-estm		
Department of Small Business Services (SBS)	Center & Service Locations	A list of SBS's Business Solutions Centers, Workforce1 Career Centers, and Employment Works Centers across the city	https://www1.nyc.gov/site/sbs/careers/virtual-wf1cc.page	As Needed		https://data.cityofnewyork.us/dataset/Center-Service-Locations/6smc-7mk6		
Department of Small Business Services (SBS)	Courses/Training Provider Listing	A List of vocational training courses eligible for Individual Training Grants	https://www1.nyc.gov/site/sbs/careers/access-training.page	Weekly		https://data.cityofnewyork.us/Business/Courses-Training-Provider-Listing/fgq8-am2v		
Department of Small Business Services (SBS)	Directory Of Business Improvement Districts	List of Business Improvement Districts across the City	https://www1.nyc.gov/site/sbs/neighborhoods/bid-directory.page	Weekly		https://data.cityofnewyork.us/dataset/Directory-Of-Business-Improvement-Districts/qpm9-j523		

Agency Name	Dataset Name	Dataset Description	URL on Agency Website	Update Frequency Agency Website	Already on Open Data?*	NYC Open Data URL	Scheduled for Publication?*	Public Statement (Required where data is not already available published on NYC Open Data and isn't being scheduled for publication)
Department of Small Business Services (SBS)	FY17 BID Trends Report Data	Annual Business improvement district (BID) program/service output and expense data	https://www1.nyc.gov/site/sbs/about/publications-reports.page https://www1.nyc.gov/assets/sbs/downloads/pdf/neighborhoods/fy18-bid-trends-report.pdf	Annually		https://data.cityofnewyork.us/City-Government/FY18-BID-Trends-Report-Data/m6ad-jy3s		
Department of Small Business Services (SBS)	FY19 BID Trends Report Data	Annual Business improvement district (BID) program/service output and expense data	https://www1.nyc.gov/site/sbs/about/publications-reports.page	Annually		https://data.cityofnewyork.us/City-Government/FY18-BID-Trends-Report-Data/m6ad-jy3s		
Department of Small Business Services (SBS)	Love Your Local Business List	Businesses nominated for the Love Your Local program	https://loveyourlocal.cityofnewyork.us/	Quarterly		https://data.cityofnewyork.us/City-Government/Love-Your-Local-Business-List/5694-9szk		
Department of Small Business Services (SBS)	M/WBE, LBE, and EBE Certified Business List	List of Minority and Women-owned Business Enterprise (M/WBE) Program, the Emerging Business Enterprise (EBE) Program and the Locally-based Business Enterprise (LBE) Program certified through the City's certification programs	https://www1.nyc.gov/site/sbs/businesses/businesses.page https://www1.nyc.gov/assets/sbs/downloads/pdf/about/mwbe-reports/fy20_q1_mwbe_compliance_rpt.pdf	Weekly		https://data.cityofnewyork.us/Business/M-WBE-LBE-and-EBE-Certified-Business-List/ci93-uc8s		
Department of Small Business Services (SBS)	SBS ICAP Contract Opportunities	Subcontracting opportunities for NYC-Certified M/WBEs through privately funded Industrial and Commercial Abatement Program (ICAP) projects	https://www1.nyc.gov/site/sbs/businesses/certify-with-the-city.page	Monthly		https://data.cityofnewyork.us/Business/SBS-ICAP-Contract-Opportunities/9a87-6m4x/data		
Department of Small Business Services (SBS)	Worker Coops	List of Worker Cooperatives assisted by the Worker Cooperative Business Development Initiative (WCBDI)	https://www1.nyc.gov/assets/sbs/downloads/pdf/about/reports/worker_coop_report_fy17-19.pdf	Quarterly		https://data.cityofnewyork.us/Business/Worker-Coops/uxsz-6j5j		
Department of Small Business Services (SBS)	Workforce1 Job Listing	Weekly job listings from the Workforce Development Centers	https://www1.nyc.gov/site/sbs/careers/find-a-job.page	Weekly		https://data.cityofnewyork.us/Business/Workforce1-Job-Listing/ay9k-vznm		
Department of Small Business Services (SBS)	Workforce1 Recruitment Events	Weekly recruitment events from the Workforce Development Centers	https://www1.nyc.gov/site/sbs/careers/recruitment-events.page	Weekly		https://data.cityofnewyork.us/Business/Workforce1-Recruitment-Events/kf2b-aeh5		
Department of Social Services (DSS) - Department of Homeless Services (DHS)	DHS Daily Report	This dataset includes the daily number of families and individuals residing in the Department of Homeless Services (DHS) shelter system and the daily number of families applying to the DHS shelter system.	https://www1.nyc.gov/assets/dhs/downloads/pdf/dailyreport.pdf	Daily	Yes	https://www1.nyc.gov/assets/dhs/downloads/pdf/dailyreport.pdf	N/A	
Department of Social Services (DSS) - Department of Homeless Services (DHS)	DHS Data Dashboard	DHS Data Dashboard	https://www1.nyc.gov/assets/dhs/downloads/pdf/dashboard/tables/FYTD20-DHS-Data-Dashboard-Data.pdf	Monthly	Yes	https://data.cityofnewyork.us/Social-Services/DHS-Data-Dashboard/5e9h-x6ak	N/A	

Agency Name	Dataset Name	Dataset Description	URL on Agency Website	Update Frequency Agency Website	Already on Open Data?*	NYC Open Data URL	Scheduled for Publication?*	Public Statement (Required where data is not already available published on NYC Open Data and isn't being scheduled for publication)
Department of Social Services (DSS) - Department of Homeless Services (DHS)	DHS Performance report archive	Historical shelter performance rankings		Historical	Yes	https://data.cityofnewyork.us/Social-Services/Directory-Of-Family-Shelter-Performance-Ranking-FY/y7z5-rhh5	N/A	
Department of Social Services (DSS) - Department of Homeless Services (DHS)	Shelter Repair Scorecard	A list of all shelter buildings in the DHS system with the number of violations issued to that building.	https://www1.nyc.gov/site/dhs/about/shelter-repair-scorecard.page	Monthly	Yes	https://data.cityofnewyork.us/Social-Services/Shelter-Repair-Scorecard/dvaj-b7yx	N/A	
Department of Social Services (DSS) - Human Resources Agency (HRA)	60 Month Converted CA Recipients	60 Month Converted Cash Assistance Recipients	https://www1.nyc.gov/assets/hra/downloads/pdf/ca_60_mth.pdf	Monthly	Yes	https://data.cityofnewyork.us/Social-Services/HRA-Facts-Case-Counts/wn9v-p3q3/data	N/A	
Department of Social Services (DSS) - Human Resources Agency (HRA)	Assisted Entries Into Employment	Assisted Entries Into Employment	https://www1.nyc.gov/assets/hra/downloads/pdf/ca_employment.pdf	Monthly	Yes	https://data.cityofnewyork.us/Social-Services/Credited-Job-Placement-Report/afsf-hz68	N/A	
Department of Social Services (DSS) - Human Resources Agency (HRA)	Average Client Wait Times at Job Centers and SNAP Offices	Job Center Wait Time	https://www1.nyc.gov/assets/hra/downloads/pdf/facts/FIA/Wait_Times.pdf	Monthly	Yes	https://data.cityofnewyork.us/City-Government/Job-Center-Wait-Time/fq4m-vjs9	N/A	
Department of Social Services (DSS) - Human Resources Agency (HRA)	Cash Assistance Applications for Heads of Household	Application information for Youth Heads of Household	https://www1.nyc.gov/assets/hra/downloads/pdf/facts/cash/Cash_Assistance_Applications_Head-offHousehold_Jan_Jun_2019.pdf	Unknown	No		Yes	
Department of Social Services (DSS) - Human Resources Agency (HRA)	Cash Assistance Engagement Report	Cash Assistance Engagement Report	https://www1.nyc.gov/assets/hra/downloads/pdf/ca_caseload.pdf	Monthly	Yes	https://data.cityofnewyork.us/Social-Services/Cash-Assistance-Engagement-Report/hb7y-b986	N/A	

Agency Name	Dataset Name	Dataset Description	URL on Agency Website	Update Frequency Agency Website	Already on Open Data?*	NYC Open Data URL	Scheduled for Publication?*	Public Statement (Required where data is not already available published on NYC Open Data and isn't being scheduled for publication)
Department of Social Services (DSS) - Human Resources Agency (HRA)	Cash Assistance Recipients	Cash Assistance Recipients	https://www1.nyc.gov/assets/hra/downloads/pdf/ca_recipients.pdf	Monthly	Yes	https://data.cityofnewyork.us/Social-Services/HRA-Facts-Case-Counts/wn9v-p3q3/data	N/A	
Department of Social Services (DSS) - Human Resources Agency (HRA)	Cash Assistance Unduplicated Recipients (12 Months)	Cash Assistance Unduplicated Recipients (12 Months)	https://www1.nyc.gov/assets/hra/downloads/pdf/ca_unduplicated_12mo.pdf	Monthly	Yes	https://data.cityofnewyork.us/Social-Services/HRA-Facts-Case-Counts/wn9v-p3q3/data	N/A	
Department of Social Services (DSS) - Human Resources Agency (HRA)	Cash Assistance Unduplicated Recipients (12 Months) Emergency Benefits	Cash Assistance Unduplicated Recipients (12 Months) Emergency Benefits	https://www1.nyc.gov/assets/hra/downloads/pdf/ca_emergency_12mo.pdf	Monthly	Yes	https://data.cityofnewyork.us/Social-Services/HRA-Facts-Case-Counts/wn9v-p3q3/data	N/A	
Department of Social Services (DSS) - Human Resources Agency (HRA)	Cash Assistance Unduplicated Recipients (12 Months) Recurring Benefits	Cash Assistance Unduplicated Recipients (12 Months) Recurring Benefits	https://www1.nyc.gov/assets/hra/downloads/pdf/ca_recurring_12mo.pdf	Monthly	Yes	https://data.cityofnewyork.us/Social-Services/HRA-Facts-Case-Counts/wn9v-p3q3/data	N/A	
Department of Social Services (DSS) - Human Resources Agency (HRA)	Cash Assistance Youth Caseload Engagement Status	Youth Engagement by Category (CA Heads of Household aged 18 to 24 by Engagement Category)	https://www1.nyc.gov/assets/hra/downloads/pdf/facts/cash/ca_youth_caseload.pdf	Monthly	Yes	https://data.cityofnewyork.us/City-Government/Youth-Engagement-By-Category/pqm-q-sk82	N/A	
Department of Social Services (DSS) - Human Resources Agency (HRA)	Child Support Caseload	Child Support Caseload	https://www1.nyc.gov/assets/hra/downloads/pdf/facts/ocse/2018/2018-02%20OCSE%20Summary.pdf	Monthly	Yes	https://data.cityofnewyork.us/Social-Services/Child-Support-Caseload/7rf2-3gxf	N/A	
Department of Social Services (DSS) - Human Resources Agency (HRA)	District Resource Statement - CA Population	District Resource Statement - CA Population	https://www1.nyc.gov/assets/hra/downloads/pdf/facts/drs/District%20Resource%20Statement%20Vol.%2009%20for%20HRA.pdf	Annually	Yes	https://data.cityofnewyork.us/Social-Services/District-Resource-Statement-CA-Population/ctpn-f4h4	N/A	

Agency Name	Dataset Name	Dataset Description	URL on Agency Website	Update Frequency Agency Website	Already on Open Data?*	NYC Open Data URL	Scheduled for Publication?*	Public Statement (Required where data is not already available published on NYC Open Data and isn't being scheduled for publication)
Department of Social Services (DSS) - Human Resources Agency (HRA)	District Resource Statement - MA Enrollees	District Resource Statement - MA Enrollees	https://www1.nyc.gov/assets/hra/downloads/pdf/facts/drs/District%20Resource%20Statement%20Vol.%2009%20for%20HRA.pdf	Annually	Yes	https://data.cityofnewyork.us/Social-Services/District-Resource-Statement-MA-Enrollees/tu4y-7fre	N/A	
Department of Social Services (DSS) - Human Resources Agency (HRA)	District Resource Statement - SNAP Population	District Resource Statement - SNAP Population	https://www1.nyc.gov/assets/hra/downloads/pdf/facts/drs/District%20Resource%20Statement%20Vol.%2009%20for%20HRA.pdf	Annually	Yes	https://data.cityofnewyork.us/Social-Services/District-Resource-Statement-SNAP-Population/4ggh-um8t	N/A	
Department of Social Services (DSS) - Human Resources Agency (HRA)	EFAP Quarterly Report	Quarterly report showing the number of individuals served meals in food pantries and soup kitchens.	https://www1.nyc.gov/assets/hra/downloads/pdf/facts/efap/efap_report.pdf	Quarterly	Yes	https://data.cityofnewyork.us/Social-Services/Emergency-Food-Assistance-Program-Quarterly-Report/mpqk-skis	N/A	
Department of Social Services (DSS) - Human Resources Agency (HRA)	Family Assistance Caseload Engagement Status	Family Assistance Caseload Engagement Status	https://www1.nyc.gov/assets/hra/downloads/pdf/fa_caseload.pdf	Monthly	Yes	https://data.cityofnewyork.us/Social-Services/Cash-Assistance-Engagement-Report/hb7y-b986	N/A	
Department of Social Services (DSS) - Human Resources Agency (HRA)	HASA Cases	HIV/AIDS Services Administration Cases	https://www1.nyc.gov/assets/hra/downloads/pdf/hasa_cases.pdf	Monthly	Yes	https://data.cityofnewyork.us/Social-Services/Total-HASA-Cases/j7wp-ax4x	N/A	
Department of Social Services (DSS) - Human Resources Agency (HRA)	HASA Fact Sheet	HIV/AIDS Services Administration Fact Sheet	https://www1.nyc.gov/assets/hra/downloads/pdf/facts/hasa/hasa_facts.pdf	Monthly	Yes	https://data.cityofnewyork.us/Social-Services/HASA-Facts/wjvv-6yxq	N/A	
Department of Social Services (DSS) - Human Resources Agency (HRA)	HRA- Administered Medicaid Enrollees	Citywide HRA- Administered Medicaid Enrollees	https://www1.nyc.gov/assets/hra/downloads/pdf/hra_admin_med_enrollee.pdf	Monthly	Yes	https://data.cityofnewyork.us/Social-Services/Citywide-HRA-Administered-Medicaid-Enrollees/33db-aeds	N/A	

Agency Name	Dataset Name	Dataset Description	URL on Agency Website	Update Frequency Agency Website	Already on Open Data?*	NYC Open Data URL	Scheduled for Publication?*	Public Statement (Required where data is not already available published on NYC Open Data and isn't being scheduled for publication)
Department of Social Services (DSS) - Human Resources Agency (HRA)	HRA Fact Sheet	Facts about HRA programs and services	https://www1.nyc.gov/assets/hra/downloads/pdf/facts/hra_facts/2020/hra_facts_2020_03.pdf	Monthly	Yes	https://data.cityofnewyork.us/Social-Services/HRA-Facts-Case-Counts/wn9v-p3q3/data	N/A	
Department of Social Services (DSS) - Human Resources Agency (HRA)	Ineligible Referral	Adult Protective Services - Ineligible referral	https://www1.nyc.gov/assets/hra/downloads/pdf/facts/aps/CityCouncil_Report_Ineligible_Referral_Break-down_01_01_19_to_06_30_19.pdf	2 times per year	Yes	https://data.cityofnewyork.us/Social-Services/Adult-Protective-Services-Ineligible-Referral/vibf-3qrq	N/A	
Department of Social Services (DSS) - Human Resources Agency (HRA)	JobStat	JobStat monthly data about each Job Center	https://www1.nyc.gov/site/hra/about/facts.page#caseloads	Monthly	Yes	https://data.cityofnewyork.us/Social-Services/JobStat/mefg-rpis	N/A	
Department of Social Services (DSS) - Human Resources Agency (HRA)	Refer to Close	Adult Protective Services - Refer to Close	https://www1.nyc.gov/assets/hra/downloads/pdf/facts/aps/CityCouncil_Report_Refer_To_Close_01_01_19_to_06_30_19.pdf	2 times per year	Yes	https://data.cityofnewyork.us/Social-Services/Adult-Protective-Services-Refer-to-Close/bkui-39n8	N/A	
Department of Social Services (DSS) - Human Resources Agency (HRA)	Refer to Close by Referral Source	Adult Protective Services - Refer to Close by Referral Source	https://www1.nyc.gov/assets/hra/downloads/pdf/facts/aps/CityCouncil_Report_Refer_To_Close_01_01_19_to_06_30_19.pdf	2 times per year	Yes	https://data.cityofnewyork.us/Social-Services/Adult-Protective-Services-Refer-to-Close-by-Referr/mpw3-7xyh	N/A	
Department of Social Services (DSS) - Human Resources Agency (HRA)	SN Cash Assistance Recipients	Safety Net Cash Assistance Recipients	https://www1.nyc.gov/assets/hra/downloads/pdf/sna_recipients.pdf	Monthly	Yes	https://data.cityofnewyork.us/Social-Services/HRA-Facts-Case-Counts/wn9v-p3q3/data	N/A	
Department of Social Services (DSS) - Human Resources Agency (HRA)	SNAP enrollment and participation	SNAP Program Access Index (PAI) (old report 2002-2017 SNAP Participation Rates)	https://www1.nyc.gov/assets/hra/downloads/pdf/facts/snap/SNAPParticipationNYC.pdf	Annually	Yes	https://data.cityofnewyork.us/Social-Services/SNAP-Program-Access-Index-PAI/4c8i-cnte	N/A	

Agency Name	Dataset Name	Dataset Description	URL on Agency Website	Update Frequency Agency Website	Already on Open Data?*	NYC Open Data URL	Scheduled for Publication?*	Public Statement (Required where data is not already available published on NYC Open Data and isn't being scheduled for publication)
Department of Social Services (DSS) - Human Resources Agency (HRA)	SNAP Recipients	SNAP Recipients	https://www1.nyc.gov/assets/hra/downloads/pdf/snap_recipients.pdf	Monthly	Yes	https://data.cityofnewyork.us/Social-Services/Total-SNAP-Recipients/5e4s-jwtq	N/A	
Department of Social Services (DSS) - Human Resources Agency (HRA)	TANF Recipients	Temporary Assistance for Needy Families Recipients	https://www1.nyc.gov/assets/hra/downloads/pdf/tanf_recipients.pdf	Monthly	Yes	https://data.cityofnewyork.us/Social-Services/HRA-Facts-Case-Counts/wn9v-p3q3/data	N/A	
Department of Transportation (DOT)	25mph Signal Timing (Crash Data - NYPD)	Priority Corridors where the signal progression has been changed to match the 25 MPH speed limit.	http://www.nyc.gov/html/dot/html/about/vz_datafeeds.shtml#crash	Monthly	Yes	https://data.cityofnewyork.us/Public-Safety/Motor-Vehicle-Collisions-Crashes/h9gi-nx95	N/A	
Department of Transportation (DOT)	Accessible Pedestrian Signals	NYC DOT's Accessible Pedestrian Signals (APS) are devices affixed to pedestrian signal poles to assist blind or low vision pedestrians in crossing the street. APSs are wired to a pedestrian signal and send audible and vibrotactile indications when pedestrians push a button installed at the crosswalk.	https://www1.nyc.gov/html/dot/html/infrastructure/accessiblepedsignals.shtml	Annually	No		Yes	
Department of Transportation (DOT)	Adopt-a-Highway Service Ratings	DOT offers an Adopt-a-Highway program, which allows individuals, companies or organizations to ensure clean and beautiful roadways. The Adopt-a-Highway Service Rating is a service task evaluation conducted by the Adopt-a-Highway staff of DOT. Service tasks include litter removal, mechanical sweeping and beautification and can vary by segment. DOT sets both the service (task) for the adopted segment and the level of service (i.e., frequency) to be provided by the contractor.	https://www1.nyc.gov/html/dot/html/about/datafeeds.shtml#highways	Annually	Yes	https://data.cityofnewyork.us/Transportation/Adopted-Highway-Service-Ratings-Adopt-a-Highway-Hi/dte3-kvx7	N/A	
Department of Transportation (DOT)	Alternate Side Parking	The City suspends alternate side parking (street cleaning) regulations, for both street cleaning purposes and traffic flow, on the 34 legal and religious holidays. This includes suspension of street cleaning regulations at metered spaces. This policy is implemented jointly by the Department of Transportation, the Department of Sanitation, and the Police Department. On major legal holidays, No Stopping, No Standing, and No Parking regulations are suspended, except where those regulations are normally in effect seven days a week. On all other holidays, only Street Cleaning Rules are suspended. All other regulations remain in effect. Parking meter regulations will be suspended on major legal holidays.	http://www.nyc.gov/html/dot/html/about/datafeeds.shtml	Weekly	No		No	Not Data- Image file

Agency Name	Dataset Name	Dataset Description	URL on Agency Website	Update Frequency Agency Website	Already on Open Data?*	NYC Open Data URL	Scheduled for Publication?*	Public Statement (Required where data is not already available published on NYC Open Data and isn't being scheduled for publication)
Department of Transportation (DOT)	Bi-Annual Pedestrian Counts	An index of pedestrian volumes tracking the long-term trends of neighborhood commercial corridors. Data is collected at 114 locations, including 100 on-street locations (primarily retail corridors), 13 East River and Harlem River bridge locations, and the Hudson River Greenway. Screenline sampling is conducted during May and September on the sidewalk, mid-block (or mid-bridge) on both sides of street where applicable. Pedestrian volumes at 50 sample locations around the City are combined to create the Pedestrian Volume Index for the Mayor's Management Report.	https://www1.nyc.gov/html/dot/html/about/datafeeds.shtml#Pedestrians	2 times per year	Yes	https://data.cityofnewyork.us/Transportation/Bi-Annual-Pedestrian-Counts/2de2-6x2h	N/A	
Department of Transportation (DOT)	Bicycle Counts for East River Bridges	DOT conducts regular bike counts, which are summarized in Cycling in the City, an update on cycling trends in New York City that was released in May 2016. Bike count data is available for the East River bridges and Midtown.	https://www1.nyc.gov/html/dot/html/bicyclists/bike-counts.shtml	Annually	Yes	https://data.cityofnewyork.us/Transportation/Bicycle-Counts-for-East-River-Bridges/gua4-p9wg	N/A	
Department of Transportation (DOT)	Bicycle Counts for Midtown	DOT conducts regular bike counts, which are summarized in Cycling in the City, an update on cycling trends in New York City that was released in May 2016. Bike count data is available for the East River bridges and Midtown.	https://www1.nyc.gov/html/dot/html/bicyclists/bike-counts.shtml	Annually	Yes	https://data.cityofnewyork.us/Transportation/Midtown-Bicycle-Counts/yusc-bz4f	N/A	
Department of Transportation (DOT)	Bicycle Counts for Uptown	Uptown bicycle counts on various avenues at 86th Street, 12 hour manual counts every October.	https://www1.nyc.gov/html/dot/html/bicyclists/bike-counts.shtml	Annually	No		Yes	
Department of Transportation (DOT)	Bicycle Parking	This map contains the locations CityRacks installed by the New York City Department of Transportation in New York City from 1996 through present. The dataset currently contains locations of 8940 racks installed in 7366 locations. The data is a representation of approximate locations of New York City Racks. The displayed locations are based on the nearest street address to each rack. The locations were geocoded using the LION Locator created by New York City Department of City Planning. This dataset will be updated on a periodic basis as new racks are installed.	https://www1.nyc.gov/html/dot/html/about/datafeeds.shtml#bikes	Annually	Yes	https://data.cityofnewyork.us/Transportation/Bicycle-Parking/yh4a-g3fj	N/A	
Department of Transportation (DOT)	Bicycle Route (Bicycle Map)	The New York City Cycling Map is an annual free publication of DOT. Over 375,000 are distributed annually at bicycle shops, libraries, and schools. DOT also distributes geodata of NYC bike routes.	https://www1.nyc.gov/html/dot/html/bicyclists/bikemaps.shtml	Annually	Yes	https://data.cityofnewyork.us/Transportation/Bicycle-Routes/7vsa-caz7	N/A	
Department of Transportation (DOT)	BID Solicitations	All future, current and closed bid information will be available to the public via the Internet. Actual bid document is not available online. The Intranet backend application used to add/edit bid information to be posted to the Web.	https://a841-dotwebpcard01.nyc.gov/OnlineBIDS/FutureBids.aspx	Daily	No		No	Available through City Record Online dataset

Agency Name	Dataset Name	Dataset Description	URL on Agency Website	Update Frequency Agency Website	Already on Open Data?*	NYC Open Data URL	Scheduled for Publication?*	Public Statement (Required where data is not already available published on NYC Open Data and isn't being scheduled for publication)
Department of Transportation (DOT)	Bike Share	NYC Bike Share operates Citi Bike program and generates data regarding the program, including trip records, a real time feed of station status and monthly reports. The Citi Bike program data is exclusively generated by the operator NYC Bike Share, a limited liability corporation solely owned by Motivate. The City of New York does not generate, produce or endorse the Citi Bike program data, and disclaims any liability for the contents contained therein.	http://www.nyc.gov/html/dot/html/about/datafeeds.shtml	Annually	Yes	https://data.cityofnewyork.us/ NYC-BigApps/Citi-Bike-System-Data/vsnr-94wk	N/A	
Department of Transportation (DOT)	Bike Shelters	DOT, in coordination with our Coordinated Street Furniture vendor, JCDecaux, has installed bicycle parking shelters around the City. Each shelter contains stainless steel bike racks for eight bikes. The design closely resembles the award-winning Bus Shelter, using the same high-quality materials. Panels on the shelters display the annual NYC Cycling Map and other bicycle promotional materials.	https://www1.nyc.gov/html/dot/html/about/datafeeds.shtml#bikes	Annually	Yes	https://data.cityofnewyork.us/ Transportation/Bicycle-Parking-Shelters/thbr-gfu9	N/A	
Department of Transportation (DOT)	Bridge Ratings	DOT owns, operates, and maintains bridges and tunnels throughout New York (some bridges in NYC are operated by other agencies). This data provides information and condition of bridges in New York. DOT also conducts studies and compiles rating and statistics for the bridges and publishes a Bridge and Tunnel Condition Report annually.	https://www1.nyc.gov/html/dot/html/about/datafeeds.shtml#bridges	Annually	Yes	https://data.cityofnewyork.us/Transportation/Bridge-Ratings/9dux-uz3w	N/A	
Department of Transportation (DOT)	Brooklyn Bridge Automated Pedestrian Counts	DOT is testing automated technology to count pedestrians. The counter is located on the Manhattan approach of the Brooklyn Bridge.	https://www1.nyc.gov/html/dot/html/about/datafeeds.shtml#Pedestrians	Annually	Yes	https://data.cityofnewyork.us/Transportation/Brooklyn-Bridge-Automated-Pedestrian-Counts-Demons/6fi9-q3ta	N/A	
Department of Transportation (DOT)	City Bench	CityBench is an initiative to increase the amount of public seating on New York City's streets. DOT installs attractive and durable benches around the city, particularly at bus stops, retail corridors, and in areas with high concentrations of senior citizens.	https://www1.nyc.gov/html/dot/downloads/pdf/citybench-locations.pdf	Annually	Yes	https://data.cityofnewyork.us/Transportation/City-Bench-Locations/8d5p-rji6	N/A	
Department of Transportation (DOT)	Citywide Mobility Survey - Main Survey	From May to June 2017, DOT conducted a Citywide Mobility Survey that asked approximately 3,600 New York City residents how and why they travel through the City. The survey is divided into two datasets: one is a Main Survey dataset that includes travel preferences and perceptions; the second is a Trip Diary dataset that reports trips taken by the respondent.	http://www.nyc.gov/html/dot/html/about/datafeeds.shtml	Annually	Yes	https://data.cityofnewyork.us/Transportation/Citywide-Mobility-Survey-Main-Survey-2018/jpcp-ic7c	N/A	
Department of Transportation (DOT)	New York City Truck Routes	New York City has over 1,000 miles of truck routes. These data sets contain the centerlines of through and local truck routes, and were created from LION, the City's base map of streets.	https://www1.nyc.gov/html/dot/html/about/datafeeds.shtml#truckroutes	Annually	Yes	https://data.cityofnewyork.us/dataset/NYC-Truck-Routes/spax-mybh	N/A	

Agency Name	Dataset Name	Dataset Description	URL on Agency Website	Update Frequency Agency Website	Already on Open Data?*	NYC Open Data URL	Scheduled for Publication?*	Public Statement (Required where data is not already available published on NYC Open Data and isn't being scheduled for publication)
Department of Transportation (DOT)	NYC DOT 10 Year Street Reconstruction Capital Plan	The New York City Street Reconstruction 10 Year Capital Plan identifies capital street projects funded from fiscal years 2015 to 2025, created by the New York City Department of Transportation. DOT capital street projects are major street construction projects, often including full reconstruction of the sewer pipes, the roadbed, and sidewalks. Capital projects require detailed surveys and design, and increased inter-agency coordination and approvals. They are essential to keeping the City's infrastructure in a state of good repair.	https://www1.nyc.gov/html/dot/html/about/datafeeds.shtml#construction	Annually	Yes	https://data.cityofnewyork.us/Transportation/New-York-City-Street-Reconstruction-10-Year-Plan/dgm3-gggb	N/A	
Department of Transportation (DOT)	NYC Plaza Program Sites	Plazas are public spaces created by DOT and its non-profit partners with community input. DOT and its partners draft a vision for each plaza that complements the architecture, culture and history of the surrounding neighborhoods. As capital projects, DOT works with the Department of Design and Construction and professional design teams, including landscape architects, and engineers, to synthesize the conceptual designs and community comments through a collaborative design process.	https://www1.nyc.gov/html/dot/downloads/pdf/list-of-plazas.pdf	Annually	Yes	https://data.cityofnewyork.us/Transportation/NYC-DOT-Pedestrian-Plazas/k5k6-6jex	N/A	
Department of Transportation (DOT)	Open Streets Locations	New York City is opening 40 miles of streets to allow for greater social distancing during the COVID-19 crisis. Open Streets are available daily, 8 am to 8 pm (unless otherwise noted) for pedestrians and cyclists to use the roadbed of the street while maintaining at least six feet of distance from others. No through traffic permitted while Open Streets are in effect. Vehicle traffic is limited to local deliveries, pick-ups/drop-offs, necessary city service vehicles, utility vehicles and emergency vehicles only. These drivers are advised to be extremely cautious and to drive 5 MPH or slower.	https://www1.nyc.gov/html/dot/html/pedestrians/openstreets.shtml	Weekly	Yes	https://data.cityofnewyork.us/Health/Open-Streets-Locations/uiay-nctu	N/A	
Department of Transportation (DOT)	Parking Regulation	The DOT manages over one million traffic signs in New York City. DOT's Parking Regulations search tool allows you to find the parking regulations on any block in the city. DOT distributes the data that underlies the search tool in shapefile format. The file includes the location and a description of parking signs throughout the city, and is updated monthly.	https://www1.nyc.gov/html/dot/html/about/datafeeds.shtml#parking	Annually	Yes	https://data.cityofnewyork.us/Transportation/Parking-Regulation-Locations-and-Signs/xswq-wnv9	N/A	
Department of Transportation (DOT)	Private Ferry Monthly Ridership	Total ridership for private ferry operators	https://www1.nyc.gov/html/dot/html/about/datafeeds.shtml#ferry	Monthly	Yes	https://data.cityofnewyork.us/Transportation/Private-Ferry-Monthly-Passenger-Counts/hn6c-5qkb	N/A	
Department of Transportation (DOT)	Protected Streets	A Protected Street is a street segment or intersection that has been resurfaced or reconstructed within the last five years. No street openings are allowed on protected streets, except for emergency work or as authorized by the Commissioner. Future Protected Streets included streets that will soon be entered on the Protected Streets list because of active or planned projects. This listing can be used for scheduling street work for segments and intersections that will soon be resurfaced.	https://www1.nyc.gov/html/dot/html/about/datafeeds.shtml#construction	Monthly	Yes	Protected Streets- Segments: https://data.cityofnewyork.us/Transportation/Protected-Streets-Segments/9p9k-tusd Protected Streets- Intersections: https://data.cityofnewyork.us/Transportation/Protected-Streets-Intersections/hfa3-euj3	N/A	

Agency Name	Dataset Name	Dataset Description	URL on Agency Website	Update Frequency Agency Website	Already on Open Data?*	NYC Open Data URL	Scheduled for Publication?*	Public Statement (Required where data is not already available published on NYC Open Data and isn't being scheduled for publication)
Department of Transportation (DOT)	Real Time Traffic Speed	The TMC maintains a map of traffic speed detectors throughout the City. The speed detector themselves belong to various city and state agencies. The Traffic Speeds Map is available on the DOT's website. This data feed contains 'real-time' traffic information from locations where DOT picks up sensor feeds within the five boroughs, mostly on major arterials and highways. DOT uses this information for emergency response and management. The metadata defines the fields available in this data feed and explains more about the data.	https://www1.nyc.gov/html/dot/html/about/datafeeds.shtml#realtime	Multiple times per day	Yes	https://data.cityofnewyork.us/Transportation/Real-Time-Traffic-Speed-Data/qkm5-nuaq	N/A	
Department of Transportation (DOT)	Special Traffic Updates	DOT issues a list of areas where major street construction or street events will impede the normal flow of traffic. These activities tend to be larger in scale or last longer than the activities listed in the Weekly Traffic Updates.	https://www1.nyc.gov/html/dot/html/motorist/trafalrt.shtml	Weekly	Yes	https://data.cityofnewyork.us/Transportation/Special-Traffic-Updates/t4s6-khpm	N/A	
Department of Transportation (DOT)	Staten Island Ferry - General Transit Feed Specification	The Staten Island Ferry carries over 22 million passengers a year between St. George Terminal in Staten Island and Whitehall Terminal in Manhattan. On a typical workday, the ferry makes 109 trips. This General Transit Feed Specification (GTFS) dataset includes information about the ferry terminal, and all scheduled weekday, weekend and holiday trips	https://www1.nyc.gov/html/dot/html/about/datafeeds.shtml#ferry	Annually	Yes	https://data.cityofnewyork.us/Transportation/Staten-Island-Ferry-Schedule-General-Transit-Feed-/b57i-ri22	N/A	
Department of Transportation (DOT)	Staten Island Ferry Daily Performance	Staten Island Ferry trips that are on time (%).	https://www1.nyc.gov/html/dot/html/about/datafeeds.shtml#ferry	Monthly	Yes	https://data.cityofnewyork.us/Transportation/Staten-Island-Ferry-Daily-Performance-data/7gic-pibm	N/A	
Department of Transportation (DOT)	Staten Island Ferry Passenger Counts by Trip	Total ridership for Staten Island Ferry	https://www1.nyc.gov/html/dot/html/about/datafeeds.shtml#ferry	Monthly	Yes	https://data.cityofnewyork.us/Transportation/Staten-Island-Ferry-Passenger-Counts-by-Trip/6eng-46dm	N/A	
Department of Transportation (DOT)	Street Assessment/ Street Pavement Ratings	The New York City Department of Transportation is responsible for keeping the City's streets in good repair. The Agency performs ongoing assessment of New York City streets. Ratings are based on a scale from 1 to 10, and results are grouped in the following categories: Good (%) - ratings of 8 to 10, Fair (%) - ratings of 4 to 7, and Poor (%) - ratings of 1 to 3. This data will allow you to create a map.	https://www1.nyc.gov/html/dot/html/about/datafeeds.shtml#construction	Monthly	Yes	https://data.cityofnewyork.us/Transportation/Street-Pavement-Rating/2cav-chmn	N/A	
Department of Transportation (DOT)	Street Parking Rate Map (Parking Meter Rates)	Map that indicates the various parking zone rates in New York City. Includes block by block parking rates and pay by cell number.	https://www1.nyc.gov/html/dot/html/motorist/parking-rates.shtml	Annually	Yes	Blockfaces: https://data.cityofnewyork.us/Transportation/Parking-Meters-ParkNYC-Blockfaces/s7zi-dgdx Parking Zones: https://data.cityofnewyork.us/Transportation/Parking-Meters-Citywide-Rate-Zones/da76-p95d	N/A	
Department of Transportation (DOT)	Street Pothole Work Orders - Closed	The Street Pothole Work Orders data consists of closed street potholes inspected and repaired by DOT. The dataset includes a pothole's location, the date it was reported, and date the report was completed.	https://www1.nyc.gov/html/dot/html/about/datafeeds.shtml#construction	Monthly	Yes	https://data.cityofnewyork.us/Transportation/Street-Pothole-Work-Orders-Closed-Dataset-/x9wy-ing4	N/A	

Agency Name	Dataset Name	Dataset Description	URL on Agency Website	Update Frequency Agency Website	Already on Open Data?*	NYC Open Data URL	Scheduled for Publication?*	Public Statement (Required where data is not already available published on NYC Open Data and isn't being scheduled for publication)
Department of Transportation (DOT)	Street Seat Locations	Street Seats is a citywide program where partners apply to transform underused streets into vibrant, social public spaces between the months of March through December (the Season). Street Seats are installed in the roadbed along the curb line to create an attractive setting for eating, reading, working, meeting a friend or taking a rest.	https://www1.nyc.gov/html/dot/html/pedestrians/streetseats.shtml	Annually	Yes	https://data.cityofnewyork.us/Transportation/Street-Seats/d83i-6us7	N/A	
Department of Transportation (DOT)	Vision Zero - Arterial Slow Zones	The Arterial Slow Zone program uses a combination of a lower speed limit, signal timing changes, distinctive signs and increased enforcement to improve safety on some of New York City's most high-crash corridors.	http://www.nyc.gov/html/dot/html/about/vz_datafeeds.shtml#crash	Monthly	Yes	https://data.cityofnewyork.us/browse?-Data-Collection_Data-Collection=Vision+Zero+View+Data&q=vzv	N/A	
Department of Transportation (DOT)	Vision Zero - Bike Priority Districts	Priority Bicycle Districts are neighborhoods with comparatively high numbers of cyclist KSI and few dedicated bicycle facilities. These districts, seven in Brooklyn and three in Queens, represent 14% of the City's bicycle lane network and 23% of cyclist KSI. NYC DOT identified these areas in the 2017 report "Safer Cycling: Bicycle Ridership and Safety in New York City." The agency has prioritized these areas for bicycle network expansion.	http://www.nyc.gov/html/dot/html/about/vz_datafeeds.shtml#crash	Monthly	Yes	https://data.cityofnewyork.us/browse?-Data-Collection_Data-Collection=Vision+Zero+View+Data&q=vzv	N/A	
Department of Transportation (DOT)	Vision Zero - City Council District Summary	New York City is divided into 51 City Council districts, each represented by a councilmember elected by residents of the district	http://www.nyc.gov/html/dot/html/about/vz_datafeeds.shtml#crash	Monthly	Yes	https://data.cityofnewyork.us/browse?-Data-Collection_Data-Collection=Vision+Zero+View+Data&q=vzv	N/A	
Department of Transportation (DOT)	Vision Zero - Community District Summary	New York City is comprised of five boroughs, containing 59 community districts citywide established by local law in 1975. Local communities are represented by community boards that create opportunity for active participation in the political process and provision of services to address evolving community needs.	http://www.nyc.gov/html/dot/html/about/vz_datafeeds.shtml#crash	Monthly	Yes	https://data.cityofnewyork.us/browse?-Data-Collection_Data-Collection=Vision+Zero+View+Data&q=vzv	N/A	
Department of Transportation (DOT)	Vision Zero - Crash Data	Fatality crash data is obtained from the New York City Department of Transportation (DOT) fatality database, which is populated by New York City Police Department (NYPD) data and maintained by DOT. Injury crash data is obtained from the Finest Online Record Management System (FORMS), which is maintained by the NYPD. Only crashes with valid geographic information are mapped. All crashes are mapped to the nearest intersection. Injuries and fatalities are grouped by intersection and summarized by month and year. This data is queried and aggregated on a monthly basis and is current as of the query date. Current year data is January to the end of the latest full month. All mappable crash data is represented on the simplified NYC street model. Crashes occurring at complex intersections with multiple roadways are mapped onto a single point. Injury and fatality crashes occurring on highways are excluded from the map	http://www.nyc.gov/html/dot/html/about/vz_datafeeds.shtml#crash	Monthly	Yes	https://data.cityofnewyork.us/browse?-Data-Collection_Data-Collection=Vision+Zero+View+Data&q=vzv	N/A	
Department of Transportation (DOT)	Vision Zero - District Summary Data	Number of traffic injuries and fatalities occurring in a given area, normalized by the population of that area.	http://www.nyc.gov/html/dot/html/about/vz_datafeeds.shtml#crash	Monthly	No		No	Data received from other city agency.

Agency Name	Dataset Name	Dataset Description	URL on Agency Website	Update Frequency Agency Website	Already on Open Data?*	NYC Open Data URL	Scheduled for Publication?*	Public Statement (Required where data is not already available published on NYC Open Data and isn't being scheduled for publication)
Department of Transportation (DOT)	Vision Zero - Enhanced Crossings	Enhanced Crossings are marked high-visibility crosswalks on calm streets with low vehicle volumes and a strong pedestrian desire to cross. Standard DOT toolbox treatments are used (ADA pedestrian ramps, pedestrian warning signs and high-visibility crosswalk markings) to improve the mobility and accessibility of pedestrians.	http://www.nyc.gov/html/dot/html/about/vz_datafeeds.shtml#crash	Monthly	Yes	https://data.cityofnewyork.us/browse?Data-Collection_Data-Collection=Vision+Zero+View+Data&q=vzv	N/A	
Department of Transportation (DOT)	Vision Zero - Hands-On Safety Demos	Hands-on safety demonstrations are held in conjunction with local partners throughout New York City, bringing traffic safety education and assistance directly to the public. Events include car safety seat fittings, bicycle helmet fittings and giveaways, truck safety and car safety demonstrations, Vision Zero table seminars and DWI awareness events.	http://www.nyc.gov/html/dot/html/about/vz_datafeeds.shtml#crash	Monthly	Yes	https://data.cityofnewyork.us/browse?Data-Collection_Data-Collection=Vision+Zero+View+Data&q=vzv	N/A	
Department of Transportation (DOT)	Vision Zero - Leading Pedestrian Interval	Intersections where DOT installs signals that show a walk sign for pedestrians before showing a green light to vehicle traffic. The goal of these signals is to improve street safety by giving pedestrians a chance to establish their presence in the crosswalk before vehicles make turns across that crosswalk.	http://www.nyc.gov/html/dot/html/about/vz_datafeeds.shtml#crash	Monthly	Yes	https://data.cityofnewyork.us/browse?Data-Collection_Data-Collection=Vision+Zero+View+Data&q=vzv	N/A	
Department of Transportation (DOT)	Vision Zero - Left Turn Traffic Calming	Intersections where DOT installs traffic calming measures that guide drivers to turn left at a safer speed and angle, as well as increase visibility for pedestrians in the crosswalk.	http://www.nyc.gov/html/dot/html/about/vz_datafeeds.shtml#crash	Monthly	Yes	https://data.cityofnewyork.us/browse?Data-Collection_Data-Collection=Vision+Zero+View+Data&q=vzv	N/A	
Department of Transportation (DOT)	Vision Zero - Neighborhood Slow Zone	The Neighborhood Slow Zone program is an application based program which takes a neighborhood area and reduces the speed limit to 20 mph. Areas are chosen based on crashes, presence of schools and other neighborhood amenities, and community support. The treatments include a mixture of markings, signage, and speed humps.	http://www.nyc.gov/html/dot/html/about/vz_datafeeds.shtml#crash	Monthly	Yes	https://data.cityofnewyork.us/browse?Data-Collection_Data-Collection=Vision+Zero+View+Data&q=vzv	N/A	
Department of Transportation (DOT)	Vision Zero - Outreach & Education	DOT is conducting outreach to numerous schools in the five boroughs, using age-appropriate materials to educate school children about traffic safety.	http://www.nyc.gov/html/dot/html/about/vz_datafeeds.shtml#crash	Monthly	Yes	https://data.cityofnewyork.us/browse?Data-Collection_Data-Collection=Vision+Zero+View+Data&q=vzv	N/A	
Department of Transportation (DOT)	Vision Zero - Outreach Schools	DOT is conducting outreach to numerous schools in the five boroughs, using age-appropriate materials to educate school children about traffic safety.	http://www.nyc.gov/html/dot/html/about/vz_datafeeds.shtml#crash	Monthly	Yes	https://data.cityofnewyork.us/browse?Data-Collection_Data-Collection=Vision+Zero+View+Data&q=vzv	N/A	
Department of Transportation (DOT)	Vision Zero - Police Precinct Summary	New York City is divided into a number of police precincts with officers who manage enforcement within that area.	http://www.nyc.gov/html/dot/html/about/vz_datafeeds.shtml#crash	Monthly	No		No	Data received from other city agency.
Department of Transportation (DOT)	Vision Zero - Safe Streets for Seniors	The Safe Streets for Seniors program is an initiative aimed at increasing safety for older New Yorkers. Based on factors such as senior population density, injury crashes, and senior trip generators, DOT has selected and studied Senior Pedestrian Focus Areas. Within these areas, DOT evaluates potential safety improvements and also conducts educational outreach to senior centers.	http://www.nyc.gov/html/dot/html/about/vz_datafeeds.shtml#crash	Monthly	Yes	https://data.cityofnewyork.us/browse?Data-Collection_Data-Collection=Vision+Zero+View+Data&q=vzv	N/A	

Agency Name	Dataset Name	Dataset Description	URL on Agency Website	Update Frequency Agency Website	Already on Open Data?*	NYC Open Data URL	Scheduled for Publication?*	Public Statement (Required where data is not already available published on NYC Open Data and isn't being scheduled for publication)
Department of Transportation (DOT)	Vision Zero - Senior Centers	DOT is partnering with Senior Centers across New York City to increase communication and obtain specific feedback from older New Yorkers about the challenges they face and potential street safety improvements.	http://www.nyc.gov/html/dot/html/about/vz_datafeeds.shtml#crash	Monthly	Yes	https://data.cityofnewyork.us/browse?-Data-Collection_Data-Collection=Vision+Zero+View+Data&q=vzv	N/A	
Department of Transportation (DOT)	Vision Zero - Speed Humps	Speed Humps are a raised area of a roadway designed to reduce vehicle speeds. Dates reflect the first time a speed hump was installed at a location, subsequent removals and/or re-installations are not included.	http://www.nyc.gov/html/dot/html/about/vz_datafeeds.shtml#crash	Monthly	Yes	https://data.cityofnewyork.us/browse?-Data-Collection_Data-Collection=Vision+Zero+View+Data&q=vzv	N/A	
Department of Transportation (DOT)	Vision Zero - Speed Limits	On November 7, 2014, New York City's default speed limit was changed from 30 mph to 25 mph. Unless otherwise signed, all streets in New York City are governed by this 25 mph speed limit. Driving at or below 25 MPH decreases stopping distance, gives drivers and pedestrians more time to see each other and react, and improves drivers' ability to avoid crashes. Pedestrians struck by vehicles traveling at 25 MPH are half as likely to die as those struck at 30 MPH. If crashes do occur, the severity of injuries is reduced at lower speeds. The information shown here was compiled by the New York City Department of Transportation for governmental purposes. The information is updated as soon as reasonably practicable. The public is advised that speed limits are subject to temporary or permanent change and that posted signage must be observed for compliance with laws and regulations.	http://www.nyc.gov/html/dot/html/about/vz_datafeeds.shtml#crash	Monthly	Yes	https://data.cityofnewyork.us/browse?-Data-Collection_Data-Collection=Vision+Zero+View+Data&q=vzv	N/A	
Department of Transportation (DOT)	Vision Zero - Street Improvement Projects (Corridors)	Safety-oriented engineering improvements that use multiple treatments (signals, markings, concrete etc.) on both corridors and intersections. Improvements are generally aimed at better organizing traffic, improving travel times, creating shorter, safer pedestrian crossings, and safe routes for bicycle travel. The map displays operational (non-capital) projects from 2009 to YTD.	http://www.nyc.gov/html/dot/html/about/vz_datafeeds.shtml#crash	Monthly	Yes	https://data.cityofnewyork.us/browse?-Data-Collection_Data-Collection=Vision+Zero+View+Data&q=vzv	N/A	
Department of Transportation (DOT)	Vision Zero - Street Improvement Projects (Intersections)	Safety-oriented engineering improvements that use multiple treatments (signals, markings, concrete etc.) on both corridors and intersections. Improvements are generally aimed at better organizing traffic, improving travel times, creating shorter, safer pedestrian crossings, and safe routes for bicycle travel. The map displays operational (non-capital) projects from 2009 to YTD.	http://www.nyc.gov/html/dot/html/about/vz_datafeeds.shtml#crash	Monthly	Yes	https://data.cityofnewyork.us/browse?-Data-Collection_Data-Collection=Vision+Zero+View+Data&q=vzv	N/A	
Department of Transportation (DOT)	Vision Zero - Street Team Flyer	Street Team members trained the general public with Vision Zero hands-on safety exercises including safe walking and biking, car safety tips and an opportunity to get inside of large delivery trucks to experience their blind spots. Vision Zero promotional materials were handed out along with educational handouts.	http://www.nyc.gov/html/dot/html/about/vz_datafeeds.shtml#crash	Monthly	Yes	https://data.cityofnewyork.us/browse?-Data-Collection_Data-Collection=Vision+Zero+View+Data&q=vzv	N/A	

Agency Name	Dataset Name	Dataset Description	URL on Agency Website	Update Frequency Agency Website	Already on Open Data?*	NYC Open Data URL	Scheduled for Publication?*	Public Statement (Required where data is not already available published on NYC Open Data and isn't being scheduled for publication)
Department of Transportation (DOT)	Vision Zero - Summary Borough Boundaries	New York City is comprised of five boroughs, containing 59 community districts citywide established by local law in 1975. Local communities are represented by community boards that create opportunity for active participation in the political process and provision of services to address evolving community needs.	http://www.nyc.gov/html/dot/html/about/vz_datafeeds.shtml#crash	Monthly	No		No	Data received from other city agency.
Department of Transportation (DOT)	Vision Zero - Taxi and Car Service Trainings	Taxi fleets, for-hire vehicle bases, and industry associations have been welcoming TLC into their establishments to discuss Vision Zero and traffic safety. TLC staff use a presentation to guide this discussion, and at the end of the session drivers sign the TLC Safe Driver Pledge.	http://www.nyc.gov/html/dot/html/about/vz_datafeeds.shtml#crash	Monthly	Yes	https://data.cityofnewyork.us/browse?-Data-Collection_Data-Collection=Vision+Zero+View+Data&q=vzv	N/A	
Department of Transportation (DOT)	Vision Zero - Town Hall Locations	In Spring 2014, DOT partnered with New York City Councilmembers across the five boroughs to host a number of Town Halls, where community members could come learn more about Vision Zero and give specific suggestions or concerns regarding traffic safety in their neighborhoods.	http://www.nyc.gov/html/dot/html/about/vz_datafeeds.shtml#crash	Monthly	No		No	Data received from other city agency.
Department of Transportation (DOT)	Vision Zero - Workshops	In Spring 2014, DOT hosted nine pedestrian safety workshops across the five boroughs aimed at gathering community feedback on areas in need of safety improvements. This feedback was used to shape the Borough Pedestrian Safety Action Plans, released in 2015.	http://www.nyc.gov/html/dot/html/about/vz_datafeeds.shtml#crash	Monthly	No		No	Data received from other city agency.
Department of Transportation (DOT)	VZ - Priority Corridors	All corridors in each borough were ranked on a pedestrian KSI (killed and severely injured) per mile basis. Corridors were selected from the top of this list until the cumulative number of KSI reached half of the borough's total. Developed as part of the Borough Pedestrian Safety Action Plans.	http://www.nyc.gov/html/dot/html/about/vz_datafeeds.shtml#crash	Monthly	Yes	https://data.cityofnewyork.us/browse?-Data-Collection_Data-Collection=Vision+Zero+View+Data&q=vzv	N/A	
Department of Transportation (DOT)	VZ - Priority Zones	Areas in each borough were ranked on a pedestrian KSI density basis. Areas were selected from most dense to least, such that, when combined, account for half of all of pedestrian KSI in the borough. Developed as part of the Borough Pedestrian Safety Action Plans.	http://www.nyc.gov/html/dot/html/about/vz_datafeeds.shtml#crash	Monthly	Yes	https://data.cityofnewyork.us/browse?-Data-Collection_Data-Collection=Vision+Zero+View+Data&q=vzv	N/A	
Department of Transportation (DOT)	VZ - Priority Intersections	The intersections with the highest number of pedestrian KSI (killed and severely injured) that cumulatively account for 15% of the borough's total pedestrian KSI. Developed as part of the Borough Pedestrian Safety Action Plans.	http://www.nyc.gov/html/dot/html/about/vz_datafeeds.shtml#crash	Monthly	Yes	https://data.cityofnewyork.us/browse?-Data-Collection_Data-Collection=Vision+Zero+View+Data&q=vzv	N/A	
Department of Transportation (DOT)	Weekend Traffic Updates	DOT issues a weekly alert providing the locations where street construction or street events will impede the normal flow of traffic this weekend.	https://www1.nyc.gov/html/dot/html/motorist/wkndtraf.shtml	Monthly	Yes	https://data.cityofnewyork.us/browse?-Data-Collection_Data-Collection=Vision+Zero+View+Data&q=vzv	N/A	

Agency Name	Dataset Name	Dataset Description	URL on Agency Website	Update Frequency Agency Website	Already on Open Data?*	NYC Open Data URL	Scheduled for Publication?*	Public Statement (Required where data is not already available published on NYC Open Data and isn't being scheduled for publication)
Department of Transportation (DOT)	Weekly Resurfacing Schedule	DOT issues a list of streets where crews will be doing milling or resurfacing work each week. Milling is the process of grinding off the top layer of asphalt or surface of a roadway. Milling is the process of grinding off the top layer of asphalt or surface of a roadway, and is usually done in preparation for paving. Resurfacing is the process of placing an asphalt overlay on a roadway, whether or not it has been milled. These lists are shared with Community Boards, local police precincts and other stakeholders via e-mail and posted on DOT's website.	https://www1.nyc.gov/html/dot/html/motorist/resurfintro.shtml	Monthly	Yes	https://data.cityofnewyork.us/browse?-Data-Collection_Data-Collection=Vision+Zero+View+Data&q=vzv	N/A	
Department of Transportation (DOT)	Weekly Traffic Updates	DOT issues a weekly traffic alert, providing the locations of road construction and events where lane and street closings will affect the flow of traffic. Lane closings may also occur due to circumstances beyond our control.	https://www1.nyc.gov/html/dot/html/motorist/weektraf.shtml	Monthly	Yes	https://data.cityofnewyork.us/browse?-Data-Collection_Data-Collection=Vision+Zero+View+Data&q=vzv	N/A	
Department of Veterans' Services (DVS)	Local Law 44 Report Data	Data tables published in the Local Law 44 City Council Report	https://www1.nyc.gov/assets/veterans/downloads/pdf/ll44-dvs-annual-report-fy2019.pdf	Annually	No		Yes	
Department of Youth and Community Development (DYCD)	LL79 of 2018 Shelter Access Report (Jan-Jun 2019)	The dataset is comprised of reports from providers compiled into a spreadsheet for this report.	https://www1.nyc.gov/assets/dycd/downloads/pdf/LocalLaw79_2019Report.pdf	2 times per year	No		No	In review to determine posting.
Department of Youth and Community Development (DYCD)	LL79 of 2018 Shelter Access Report (Jul-Dec 2019)	The dataset is comprised of reports from providers compiled into a spreadsheet for this report.	https://www1.nyc.gov/assets/dycd/downloads/pdf/Local_Law79_RHY_Services_Access_Report_%20Jul-Dec2019.pdf	2 times per year	No		No	In review to determine posting.
Department of Youth and Community Development (DYCD)	LL79 of 2018 Shelter Access Report (July-Dec 2018) Dataset	The dataset is comprised of reports from providers compiled into a spreadsheet for this report.	https://www1.nyc.gov/assets/dycd/downloads/pdf/2018JUL-DEC-SHELTER-ACCESS-Table.pdf	2 times per year	No		No	In review to determine posting.
Department of Youth and Community Development (DYCD)	LL79 of 2018 Shelter Access Report (July-Dec 2018) Report	The dataset is comprised of reports from providers compiled into a spreadsheet for this report.	https://www1.nyc.gov/assets/dycd/downloads/pdf/2018JUL-DEC-SHELTER-ACCESS-Report-Final.pdf	2 times per year	No		No	In review to determine posting.
Department of Youth and Community Development (DYCD)	LL79 of 2018 Shelter Access Report Jan-Jun 2018	The dataset is comprised of reports from providers compiled into a spreadsheet for this report.	https://www1.nyc.gov/assets/dycd/downloads/pdf/RHY_Shelter_Report_July-2018.pdf	2 times per year	No		No	In review to determine posting.
Department of Youth and Community Development (DYCD)	LL81 of 2018 Streamlined Referral from DYCD to DHS (Jan-Jun 2018)	The dataset is comprised of a spreadsheet compiled from referral emails from DYCD contracted providers to DHS seeking to place youth in DHS shelter.	https://www1.nyc.gov/assets/dycd/downloads/pdf/DYCD_to_DHS_Streamlined_Referral_Process_Report%207-31-18.pdf	2 times per year	No		No	In review to determine posting.

Agency Name	Dataset Name	Dataset Description	URL on Agency Website	Update Frequency Agency Website	Already on Open Data?*	NYC Open Data URL	Scheduled for Publication?*	Public Statement (Required where data is not already available published on NYC Open Data and isn't being scheduled for publication)
Department of Youth and Community Development (DYCD)	LL81 of 2018 Streamlined Referral from DYCD to DHS (Jan-Jun 2019) Dataset	The dataset is comprised of a spreadsheet compiled from referral emails from DYCD contracted providers to DHS seeking to place youth in DHS shelter.	https://www1.nyc.gov/assets/dycd/downloads/pdf/LL81_Streamlined_Process_Report_Jan-Jun%202019.pdf	2 times per year	No		No	In review to determine posting.
Department of Youth and Community Development (DYCD)	LL81 of 2018 Streamlined Referral from DYCD to DHS (Jan-Jun 2019) Report	The dataset is comprised of a spreadsheet compiled from referral emails from DYCD contracted providers to DHS seeking to place youth in DHS shelter.	https://www1.nyc.gov/assets/dycd/downloads/pdf/LocalLaw81_2019Report.pdf	2 times per year	No		No	In review to determine posting.
Department of Youth and Community Development (DYCD)	LL81 of 2018 Streamlined Referral from DYCD to DHS (Jul-Dec 2019) Report	The dataset is comprised of a spreadsheet compiled from referral emails from DYCD contracted providers to DHS seeking to place youth in DHS shelter.	https://www1.nyc.gov/assets/dycd/downloads/pdf/Local_Law81_Report-for-2019-July-Dec.pdf	2 times per year	No		No	In review to determine posting.
Department of Youth and Community Development (DYCD)	LL86 of 2018 RHY Demographics and Services FY2018	The dataset for this report was derived from monthly reports from providers and DYCD database.	https://www1.nyc.gov/assets/dycd/downloads/pdf/Local_Law_86_Report10-1-18.pdf	Annually	No		No	In review to determine posting.
Department of Youth and Community Development (DYCD)	LL86 of 2018 RHY Demographics and Services FY2019	The dataset for this report was derived from monthly reports from providers and DYCD database.	https://www1.nyc.gov/assets/dycd/downloads/pdf/FY19Runaway_and_Homeless_Youth_Demographics_and_Services.pdf	Annually	No		No	In review to determine posting.
Equal Employment Practices Commission (EEOC)	EEOC Annual Reports	EEOC Annual Report	https://www1.nyc.gov/site/eepc/reports/reports.page	Other	No		Yes	
Equal Employment Practices Commission (EEOC)	EEOC Jurisdiction - Audit Reports	Completed Audit Reports for entities under the EEOC's Jurisdiction	https://www1.nyc.gov/site/eepc/about/jurisdiction.page	Other	No		Yes	
Equal Employment Practices Commission (EEOC)	EEOC Meetings	Schedule of EEOC Commission Meetings and Recordings	https://www1.nyc.gov/site/eepc/meetings/meetings.page	Other	No		Yes	
Fire Department of New York City (FDNY)	BFI Annual Reports	Annual report on total investigations	https://www1.nyc.gov/site/fdny/about/resources/reports-and-publications/bureau-of-fire-investigative-management.page	Annually	No		Yes	
Fire Department of New York City (FDNY)	End-To-End Response Times	911 end-to-end response times	https://www1.nyc.gov/site/911reporting/reports/end-to-end-reponse-time.page	Monthly	Yes	https://data.cityofnewyork.us/Public-Safety/911-End-to-End-Data/t7p9-n9dy	N/A	

Agency Name	Dataset Name	Dataset Description	URL on Agency Website	Update Frequency Agency Website	Already on Open Data?*	NYC Open Data URL	Scheduled for Publication?*	Public Statement (Required where data is not already available published on NYC Open Data and isn't being scheduled for publication)
Fire Department of New York City (FDNY)	Fire Department City of New York Statistics	Citywide performance indicators	https://www1.nyc.gov/assets/fdny/downloads/pdf/about/citywide-stat-2019-06.pdf	Annually	Yes	https://data.cityofnewyork.us/Public-Safety/EMS-Incident-Di-patch-Data/76xm-jjuj	N/A	
Fire Department of New York City (FDNY)	Firefighter Demographics Report	Report on the current demographics of FDNY Firefighters	https://www1.nyc.gov/site/fdny/about/resources/data-and-analytics/firefighter-demographics-reporting.page	Annually	No		No	This report is comprised of anonymized compilations of individual Fire Fighter applicant and probationary Fire Fighter data. No additional individually identifiable information is permitted to be disclosed.
Independent Budget Office (IBO)	Actual Full-Time Positions	Actual full-time positions as of June 30 of each year by agency, from FY 1980 on	https://ibo.nyc.ny.us/fiscalhistory.html	Annually	Yes	https://data.cityofnewyork.us/d/uaj7-9szf	N/A	
Independent Budget Office (IBO)	Agency Expenditures	Annual spending for personal services and other than personal services(OTPS) within each city agency from FY 1980 on. Source: Comprehensive Annual Financial Reports of the Comptroller	https://ibo.nyc.ny.us/fiscalhistory.html	Annually	Yes	https://data.cityofnewyork.us/d/cwjy-rrh3	N/A	
Independent Budget Office (IBO)	Capital Expenditures Since 1985	Annual capital expenditures, by capital budget area and agency, from FY 1985 on. Source: Comprehensive Annual Financial Reports of the Comptroller	https://ibo.nyc.ny.us/fiscalhistory.html	Annually	Yes	https://data.cityofnewyork.us/d/hukm-snmq	N/A	
Independent Budget Office (IBO)	Covid-19 Spending Tracker - Cumulative Spending by Agency and Expense Description	Amount of City-funded COVID-19 related expenditures by agency, aggregated by FMS expense descriptions.	https://ibo.nyc.ny.us/covid-19-city-spending-tracker.html	Multiple times per week	No		Yes	
Independent Budget Office (IBO)	Covid-19 Spending Tracker - Cumulative Spending by Expense Type, All Agencies	Daily summary of citywide and agency COVID-19 related expenditures.	https://ibo.nyc.ny.us/covid-19-city-spending-tracker.html	Multiple times per week	No		Yes	
Independent Budget Office (IBO)	Covid-19 Spending Tracker - Spending by Date	Aggregation of all city-funded expenses coded by agencies as being related to the COVID-19 pandemic, allocated to IBO-defined expense types.	https://ibo.nyc.ny.us/covid-19-city-spending-tracker.html	Multiple times per week	No		Yes	
Independent Budget Office (IBO)	Debt Outstanding	Amount of debt outstanding as of June 30 of each year, dollars in millions	https://ibo.nyc.ny.us/fiscalhistory.html	Annually	Yes	https://data.cityofnewyork.us/d/6ggx-itps	N/A	
Independent Budget Office (IBO)	Debt Service	Annual spending in debt service from FY 2000	https://ibo.nyc.ny.us/fiscalhistory.html	Annually	Yes	https://data.cityofnewyork.us/d/6ggx-itps	N/A	
Independent Budget Office (IBO)	New York City Residents' Personal Income and Tax Liability, years 2006-2016	Data from New York tax returns on incomes and personal income tax (PIT) liabilities of New York City residents by income groups.	https://ibo.nyc.ny.us/fiscalhistory.html	Annually	Yes	https://data.cityofnewyork.us/d/gffu-ps8j	N/A	
Independent Budget Office (IBO)	New York City Tax Effort: Historical Tables	Historical trends in gross taxable resources (GTR) and tax effort in New York City since 1929	https://ibo.nyc.ny.us/fiscalhistory.html	Unknown	Yes	https://data.cityofnewyork.us/d/mric-ye48	N/A	

Agency Name	Dataset Name	Dataset Description	URL on Agency Website	Update Frequency Agency Website	Already on Open Data?*	NYC Open Data URL	Scheduled for Publication?*	Public Statement (Required where data is not already available published on NYC Open Data and isn't being scheduled for publication)
Independent Budget Office (IBO)	Other Non-Tax Revenues	Annual non-tax revenue from major revenue sources, from FY 1980 on	https://ibo.nyc.ny.us/fiscalhistory.html	Annually	Yes	https://data.cityofnewyork.us/d/ypbd-r4kg	N/A	
Independent Budget Office (IBO)	Revenue & Expenditure Summary	Annual revenue and spending data by major areas of the budget from FY 1980 on	https://ibo.nyc.ny.us/fiscalhistory.html	Annually	Yes	https://data.cityofnewyork.us/d/7zhs-43jt	N/A	
Independent Budget Office (IBO)	School Spending Data Tables	Department of Education spending since 1990	https://ibo.nyc.ny.us/fiscalhistory.html	Annually	Yes	https://data.cityofnewyork.us/d/p26e-k6k9	N/A	
Independent Budget Office (IBO)	State & Federal Categorical Aid	Annual state and federal categorical aid by purpose of grant, from FY 1980	https://ibo.nyc.ny.us/fiscalhistory.html	Annually	Yes	https://data.cityofnewyork.us/d/fu34-wamz	N/A	
Independent Budget Office (IBO)	Tax Revenues	Annual tax revenue from major revenue sources, from FY 1980 on	https://ibo.nyc.ny.us/fiscalhistory.html	Annually	Yes	https://data.cityofnewyork.us/d/hdnu-nbrh	N/A	
Landmarks Preservation Commission (LPC)	Archaeology Reports Database	Database listing archaeological reports that the LPC keeps on file.	https://www1.nyc.gov/site/lpc/about/archaeology-reports.page	As Needed	Yes	https://data.cityofnewyork.us/Environment/Archaeology-Reports-Database/fuzb-9jre	N/A	
Landmarks Preservation Commission (LPC)	Designated and Calendared Buildings and Sites	This dataset contains information on all items designated or under consideration for designation (i.e. calendared) by the New York City Landmarks Preservation Commission (LPC). The dataset contains records for each individual, scenic, or interior landmark, as well as properties or sites located within the boundaries of historic districts. Please note that points in this dataset represent individual buildings in addition to non-building sites (such as vacant lots or monuments) regulated by LPC. It is possible for a single property to have multiple designations (such as individual and interior designations, or individual and historic district). For this reason, it is not uncommon to see multiple points on a single tax lot and multiple records for a single property within the database. Please pay close attention to the "MOST_CURRENT," "BBL_STATUS" and "LAST_ACTION_ON_LP" fields, which together denote the designation status of a site/property (see Attribute Definitions for more information). The geographic locations of the points in this dataset are derived primarily from the Department of City Planning's PLUTO data in combination with the Department of Information Technology & Telecommunication's building footprint information. Because this dataset is not automatically updated when changes occur in the underlying dataset, BIN numbers and tax lot information are potentially out of date. Please pay close attention to the field descriptions present in the file's metadata to understand how to use this data set.	http://maps.nyc.gov/doitt/nycitymap/	As Needed	Yes	https://data.cityofnewyork.us/Housing-Development/Designated-and-Calendared-Buildings-and-Sites/ncre-qhxs	N/A	

Agency Name	Dataset Name	Dataset Description	URL on Agency Website	Update Frequency Agency Website	Already on Open Data?*	NYC Open Data URL	Scheduled for Publication?*	Public Statement (Required where data is not already available published on NYC Open Data and isn't being scheduled for publication)
Landmarks Preservation Commission (LPC)	Historic Districts	This dataset contains boundaries and associated attribute information for all designated historic districts or areas under consideration for historic district designation (i.e. calendared) by the New York City Landmarks Preservation Commission (LPC), including items that may have been denied designation or overturned. Please note that some areas may have multiple records in the database if different actions were taken over time. Please pay close attention to the "CURRENT" and "LAST_ACTION_ON_BOUNDARY" fields to determine the status of a particular area. The geographic locations of the polygons in this dataset are derived primarily from the Department of City Planning's PLUTO dataset, and therefore discrepancies may arise where the LPC dataset has not been updated with information from the most recent PLUTO releases. Please pay close attention to the field descriptions present in the file's metadata to understand how to use this dataset. And please contact LPC if there are questions or concerns	http://maps.nyc.gov/doitt/nycitymap/	As Needed	Yes	https://data.cityofnewyork.us/Housing-Development/Historic-Districts/xbvj-gfnw	N/A	
Landmarks Preservation Commission (LPC)	Historic Districts	This dataset contains boundaries and associated attribute information for all designated historic districts or areas under consideration for historic district designation (i.e. calendared) by the New York City Landmarks Preservation Commission (LPC), including items that may have been denied designation or overturned. Please note that some areas may have multiple records in the database if different actions were taken over time. Please pay close attention to the "CURRENT" and "LAST_ACTION_ON_BOUNDARY" fields to determine the status of a particular area. The geographic locations of the polygons in this dataset are derived primarily from the Department of City Planning's PLUTO dataset, and therefore discrepancies may arise where the LPC dataset has not been updated with information from the most recent PLUTO releases. Please pay close attention to the field descriptions present in the file's metadata to understand how to use this dataset. And please contact LPC if there are questions or concerns	https://www1.nyc.gov/site/lpc/designations/designation-reports.page	As Needed	Yes	https://data.cityofnewyork.us/Housing-Development/Historic-Districts/xbvj-gfnw	N/A	
Landmarks Preservation Commission (LPC)	Individual Landmark and Historical Building Database	The LPC's Individual Landmark and Historic District Building Database contains building-by-building information from the more than 50 years of the Commission's individual landmark and historic district designation reports. The data set contains detailed information on close to 36,000 buildings or sites, including the nearly 34,000 historic buildings within the city's 141 historic districts and the 1,408 individual landmarks (note: some individual landmarks include multiple buildings).	https://nyc LPC.maps.arcgis.com/apps/webappviewer/index.html?id=93a-88691cace4067828b1eede432022b	As Needed	Yes	https://data.cityofnewyork.us/Housing-Development/LPC-Individual-Landmark-and-Historic-District-Buil/7mgd-s57w	N/A	

Agency Name	Dataset Name	Dataset Description	URL on Agency Website	Update Frequency Agency Website	Already on Open Data?*	NYC Open Data URL	Scheduled for Publication?*	Public Statement (Required where data is not already available published on NYC Open Data and isn't being scheduled for publication)
Landmarks Preservation Commission (LPC)	Individual Landmarks	<p>This dataset contains information on all items designated or under consideration for designation (i.e. calendared) by the New York City Landmarks Preservation Commission (LPC), including items that may have been denied designation or overturned. The dataset contains records for each individual, scenic, or interior landmark, as well as properties or sites located within the boundaries of historic districts. Please note that points in this dataset represent individual buildings in addition to non-building sites (such as vacant lots or monuments) regulated by LPC. It is possible for a single property to have multiple designations (such as individual and interior designations, or individual and historic district). For this reason, it is not uncommon to see multiple points on a single tax lot and multiple records for a single property within the database. Please pay close attention to the "MOST_CURRENT," "BBL_STATUS" and "LAST_ACTION_ON_LP" fields, which together denote the designation status of a site/property (See Attribute Definitions for more information). The geographic locations of the points in this dataset are derived primarily from the Department of City Planning's PLUTO data in combination with the Department of Information Technology & Telecommunication's building footprint information. Because this dataset is not automatically updated when changes occur in the underlying dataset, BIN numbers and tax lot information are potentially out of date. Please pay close attention to the field description present in the file's metadata to understand how to use this dataset.</p>	http://maps.nyc.gov/doitt/nycitymap/	As Needed	Yes	https://data.cityofnewyork.us/Housing-Development/Individual-Landmark-Sites/ts56-fkf5	N/A	

Agency Name	Dataset Name	Dataset Description	URL on Agency Website	Update Frequency Agency Website	Already on Open Data?*	NYC Open Data URL	Scheduled for Publication?*	Public Statement (Required where data is not already available published on NYC Open Data and isn't being scheduled for publication)
Landmarks Preservation Commission (LPC)	Individual Landmarks	This dataset contains information on all items designated or under consideration for designation (i.e. calendared) by the New York City Landmarks Preservation Commission (LPC), including items that may have been denied designation or overturned. The dataset contains records for each individual, scenic, or interior landmark, as well as properties or sites located within the boundaries of historic districts. Please note that points in this dataset represent individual buildings in addition to non-building sites (such as vacant lots or monuments) regulated by LPC. It is possible for a single property to have multiple designations (such as individual and interior designations, or individual and historic district). For this reason, it is not uncommon to see multiple points on a single tax lot and multiple records for a single property within the database. Please pay close attention to the "MOST_CURRENT," "BBL_STATUS" and "LAST_ACTION_ON_LP" fields, which together denote the designation status of a site/property (See Attribute Definitions for more information). The geographic locations of the points in this dataset are derived primarily from the Department of City Planning's PLUTO data in combination with the Department of Information Technology & Telecommunication's building footprint information. Because this dataset is not automatically updated when changes occur in the underlying dataset, BIN numbers and tax lot information are potentially out of date. Please pay close attention to the field description present in the file's metadata to understand how to use this dataset.	https://www1.nyc.gov/site/lpc/designations/designation-reports.page	As Needed	Yes	https://data.cityofnewyork.us/Housing-Development/Individual-Landmark-Sites/ts56-fkf5	N/A	
Landmarks Preservation Commission (LPC)	Landmarks Violations	The Landmarks Violations contains information related to designated landmark violation complaints received by the LPC.	https://www1.nyc.gov/site/lpc/violations/landmark-violation-search.page	Daily	Yes	https://data.cityofnewyork.us/Housing-Development/Landmarks-Violations/wycc-5aqt	N/A	
Landmarks Preservation Commission (LPC)	Permit Application Information	Contains information pertaining to permit applications for work to landmark sites submitted to and processed by LPC.	https://www1.nyc.gov/site/lpc/applications/permit-search.page	Daily	Yes	https://data.cityofnewyork.us/Housing-Development/LPC-Permit-Application-Information/dpm2-m9mq	N/A	
Landmarks Preservation Commission (LPC)	Scenic Landmarks	This dataset contains boundaries and associated attribute information for all designated scenic landmarks or areas under consideration for scenic landmark designation (i.e. calendared) by the New York City Landmarks Preservation Commission (LPC). The geographic locations of the polygons in this dataset are derived primarily from the Department of City Planning's PLUTO dataset, and therefore discrepancies may arise where the LPC dataset has not been updated with information from the most recent PLUTO releases. Please pay close attention to the field descriptions present in the file's metadata to understand how to use this dataset. More information on these records may be found in the Landmark List shapefile (points). Please contact LPC if there are questions or concerns.	http://maps.nyc.gov/doitt/nycitymap/	As Needed	Yes	https://data.cityofnewyork.us/Housing-Development/Scenic-Landmarks/gi7d-8gt5	N/A	

Agency Name	Dataset Name	Dataset Description	URL on Agency Website	Update Frequency Agency Website	Already on Open Data?*	NYC Open Data URL	Scheduled for Publication?*	Public Statement (Required where data is not already available published on NYC Open Data and isn't being scheduled for publication)
Law Department (LAW)	Divisions	Legal divisions (+ support divisions via link)	https://www1.nyc.gov/site/law/divisions/legal-divisions.page	As Needed	Yes	https://data.cityofnewyork.us/City-Government/LAW-Divisions/4se9-mk53	N/A	
Law Department (LAW)	Minority and Women-Owned Business Enterprise Statistics	New York City's "MWBE" program is designed to promote government contracting opportunities for businesses owned by minorities and women. Our "Emerging Business Enterprise" program is designed to promote such opportunities for businesses owned by persons who are "socially and economically disadvantaged." [i] Firms owned by persons in groups for which MBE or WBE goals have not been established may be able to qualify for certification as "emerging business enterprises."	https://www1.nyc.gov/site/law/public-resources/minority-and-women-owned-business-enterprise-opportunity.page	As Needed	Yes	https://data.cityofnewyork.us/City-Government/Minority-and-Women-Owned-Business-Enterprise-Stats/svyi-maaj	N/A	
Law Department (LAW)	Press Releases	Law Department press releases	https://www1.nyc.gov/site/law/news/news.page	As Needed	Yes	https://data.cityofnewyork.us/City-Government/LAW-Press-Releases/kewa-q4dq	N/A	
Law Department (LAW)	Public Service Program	The Public Service Program is a private/public partnership with the City's prominent law firms, where firms either lend their attorneys to the Law Department for a finite period of time or agree to take on City cases in-house.	https://www1.nyc.gov/site/law/about/public-service-program.page	As Needed	Yes	https://data.cityofnewyork.us/City-Government/LAW-Public-Service-Program/yk6f-pa7p	N/A	
Manhattan Borough President (MBPO)	Capital Grant Awards	Information on Manhattan Borough President's Office City Capital Funding Program	https://www.manhattanbp.nyc.gov/funding/capital-funding/	Annually	Yes	https://data.cityofnewyork.us/City-Government/Capital-Grant-Awards-2018/66yh-nemi	N/A	
Manhattan Borough President (MBPO)	Community Board Leadership	List of each Community Board and its respective Chair and District Manager. The list also includes the address, meeting time and telephone number of each Community Board.	https://www.manhattanbp.nyc.gov/communityboards/	Annually	Yes	https://data.cityofnewyork.us/City-Government/Community-Board-Leadership/3gkd-ddzn	N/A	
Manhattan Borough President (MBPO)	Manhattan Community Grants	Information on Manhattan Community Grant Program	https://www.manhattanbp.nyc.gov/funding/community-grants/	Annually	Yes	https://data.cityofnewyork.us/City-Government/Manhattan-Community-Grants-Historical/rsnd-bbih	N/A	
Manhattan Borough President (MBPO)	Pedestrian Ramp Report	A survey of pedestrian ramp ADA compliance in Manhattan	https://www.manhattanbp.nyc.gov/wp-content/uploads/2020/07/ADA-30-Pedestrian-Ramp-Report-072620.pdf	Historical	No		Yes	
Manhattan Borough President (MBPO)	Tourism Grants	Information on Manhattan Cultural Tourism Grant Awards	https://www.manhattanbp.nyc.gov/funding/cultural-tourism-grants/	Annually	Yes	https://data.cityofnewyork.us/City-Government/Tourism-Grants/x4ud-jhxu	N/A	
Manhattan Borough President (MBPO)	ULURP Recommendations	List of ULURP Recommendations	https://www.manhattanbp.nyc.gov/land-use/ulurp-recommendations/	Annually	Yes	https://data.cityofnewyork.us/City-Government/ULURP-Recommendations/gt5i-dmde	N/A	
Mayor's Office for Economic Opportunity	Benefits and Programs API	Benefits and Programs available on ACCESS NYC	https://www1.nyc.gov/site/opportunity/portfolio/access-nyc.page	As Needed	Yes	https://data.cityofnewyork.us/Social-Services/Benefits-and-Programs-API/kvhd-5fmu	N/A	
Mayor's Office for Economic Opportunity	NYC Poverty Index	Adjusted poverty rates by Community District for NYC	https://www1.nyc.gov/site/opportunity/poverty-in-nyc/poverty-in-nyc.page	Annually	Yes	https://data.cityofnewyork.us/City-Government/NYCGov-Poverty-Measure-Data-2017-/mwus-92t3	N/A	

Agency Name	Dataset Name	Dataset Description	URL on Agency Website	Update Frequency Agency Website	Already on Open Data?*	NYC Open Data URL	Scheduled for Publication?*	Public Statement (Required where data is not already available published on NYC Open Data and isn't being scheduled for publication)
Mayor's Office for Economic Opportunity	Social Service Site Location Data	Verified Service Locations for NYC Contracted Human Services	https://www1.nyc.gov/site/opportunity/portfolio/social-service-location.page	Annually	Yes	https://data.cityofnewyork.us/browse?Data-Collection_Data-Collection=Verified+Locations+for+NYC+City-Funded+Social+Service+Contracts	N/A	
Mayor's Office for Immigrant Affairs (MOIA)	ActionNYC Cases	This dataset includes amount in total ActionNYC cases opened, filed, approved, and denied by program and month.	https://www1.nyc.gov/site/immigrants/about/annual-report.page	Annually	No		Yes	
Mayor's Office for Immigrant Affairs (MOIA)	ActionNYC Hotline Calls	This dataset includes amount in total ActionNYC calls by month.	https://www1.nyc.gov/site/immigrants/about/annual-report.page	Annually	No		Yes	
Mayor's Office for Immigrant Affairs (MOIA)	ActionNYC Legal Services	This dataset includes ActionNYC legal services provided by service type and year.	https://www1.nyc.gov/site/immigrants/about/annual-report.page	Annually	No		Yes	
Mayor's Office for Immigrant Affairs (MOIA)	ActionNYC screenings by Country of Origin	This dataset includes ActionNYC screenings by year and countries of origin of all ActionNYC clients.	https://www1.nyc.gov/site/immigrants/about/annual-report.page	Annually	No		Yes	
Mayor's Office for Immigrant Affairs (MOIA)	CW HTR KYR Engagements	List of all Citywide Hard to Reach Know Your Rights conducted by MOIA partners. This dataset include event information such as date/time, borough, zip code, primary language, languages, total attendees, total households reporting children, number of people receiving in-house referrals, and number of people requesting immigration legal referrals.	https://www1.nyc.gov/site/immigrants/about/annual-report.page	Annually	No		Yes	
Mayor's Office for Immigrant Affairs (MOIA)	Foreign-Born by Immigration Status	This dataset includes NYC Foreign-Born by year and Immigration Status based on American Community Survey.	https://www1.nyc.gov/site/immigrants/about/annual-report.page	Annually	No		Yes	
Mayor's Office for Immigrant Affairs (MOIA)	Median Earnings by Immigration Status	This dataset includes median earnings by immigration status by year based on American Community Survey.	https://www1.nyc.gov/site/immigrants/about/annual-report.page	Annually	No		Yes	
Mayor's Office for Immigrant Affairs (MOIA)	MOIA In-person Interpretation Service Requests	List of all requests for in-person interpretation services by NYC agency/mayoral office, type of interpretation, target language, event name, event time, and location.	https://www1.nyc.gov/site/immigrants/about/annual-report.page	Annually	Yes	https://data.cityofnewyork.us/Social-Services/MOIA-In-person-Interpretation-Service-Requests/mcti-yg8i	N/A	
Mayor's Office for Immigrant Affairs (MOIA)	MOIA Translation Service Requests	List of all translation service requests by MOIA partners. This dataset include translation request information such as agency, date, languages, and word count.	https://www1.nyc.gov/site/immigrants/about/annual-report.page	Annually	No		Yes	

Agency Name	Dataset Name	Dataset Description	URL on Agency Website	Update Frequency Agency Website	Already on Open Data?*	NYC Open Data URL	Scheduled for Publication?*	Public Statement (Required where data is not already available published on NYC Open Data and isn't being scheduled for publication)
Mayor's Office for Immigrant Affairs (MOIA)	NYC Population by Age and Immigration Status	This dataset includes NYC population, disaggregated by immigration status, age, and year based on American Community Survey.	https://www1.nyc.gov/site/immigrants/about/annual-report.page	Annually	No		Yes	
Mayor's Office for Immigrant Affairs (MOIA)	NYC Population by Immigration Status	This dataset includes NYC population, disaggregated by immigration status and year based on American Community Survey.	https://www1.nyc.gov/site/immigrants/about/annual-report.page	Annually	No		Yes	
Mayor's Office for Immigrant Affairs (MOIA)	NYC Poverty Rate by Immigration Status	This dataset includes NYC poverty rate by immigration status based on American Community Survey.	https://www1.nyc.gov/site/immigrants/about/annual-report.page	Annually	No		Yes	
Mayor's Office for Immigrant Affairs (MOIA)	Referrals by NYC Immigrant Information Desk	List of all screenings by MOIA InfoDesk. This dataset includes screening information such date, site, and referral type.	https://www1.nyc.gov/site/immigrants/about/annual-report.page	Annually	No		Yes	
Mayor's Office for Immigrant Affairs (MOIA)	Screenings by MOIA Legal Initiative Programs	This dataset includes amount in total individuals screened by programs (CBOs, Schools, Hospitals, Hard-to-Reach, Fellowship, and NYC Citizenship)	https://www1.nyc.gov/site/immigrants/about/annual-report.page	Annually	No		Yes	
Mayor's Office for Immigrant Affairs (MOIA)	U and T Visa Certification Requests Processed	This dataset includes U and T Visa certification requests processed by status, organization, and year.	https://www1.nyc.gov/site/immigrants/about/annual-report.page	Annually	No		Yes	
Mayor's Office for Immigrant Affairs (MOIA)	We Speak NYC Classes	List of all We Speak NYC classes. This dataset includes class information such as cycle, year, location, and total students engaged.	https://www1.nyc.gov/site/immigrants/about/annual-report.page	Annually	No		Yes	
Mayor's Office for People with Disabilities (MOPD)	List of Advocacy Groups	List of disability advocacy groups	https://www1.nyc.gov/site/mopd/resources/advocacy-groups.page	As needed	No		No	This list is managed internally by MOPD
Mayor's Office for People with Disabilities (MOPD)	New York City Transit Office of ADA Compliance Accessible Key Stations List	New York City Transit Office of ADA Compliance Accessible Key Stations List	https://www1.nyc.gov/assets/mopd/downloads/pdf/accessible-nyc-2019.pdf	Annually	No		No	This list is managed by the MTA
Mayor's Office for People with Disabilities (MOPD)	NYC Digital Accessibility Report	This report covers accessibility enhancements to websites, mobile apps, maps, videos and other digital content over the past two years.	https://www1.nyc.gov/site/mopd/about/reports-publications.page	Every 2 years	No		Yes	

Agency Name	Dataset Name	Dataset Description	URL on Agency Website	Update Frequency Agency Website	Already on Open Data?*	NYC Open Data URL	Scheduled for Publication?*	Public Statement (Required where data is not already available published on NYC Open Data and isn't being scheduled for publication)
Mayor's Office for People with Disabilities (MOPD)	NYC Disability Service Facilitators Contact Information	Contact information of Disability Service Facilitators at City agencies	https://www1.nyc.gov/site/mopd/initiatives/nyc-disability-service-facilitators-contact-information.page	As needed	No		Yes	
Mayor's Office for People with Disabilities (MOPD)	The Restaurant Access Program (RAP)	The Restaurant Access Program (RAP) is designed to provide a restaurant with the opportunity, if it chooses to do so, to advertise the fact that its restaurant is wheelchair-friendly	https://www1.nyc.gov/assets/mopd/downloads/pdf/Restaurant_Compliance_July_2019_HM.pdf	Historical	No		No	This list will no longer be updated
Mayor's Office of Citywide Event Coordination and Management (CECM)	NYC Permitted Event Information	This list contains information on approved event applications that will occur within the next month. Please note that Permitted Film Events only reflect those permits which will impact one or more streets for at least five days.	https://nyceventpermits.nyc.gov/cems/findevents	Daily	Yes	https://data.cityofnewyork.us/City-Government/NYC-Permitted-Event-Information/tvpp-9vvx	N/A	
Mayor's Office of Contract Services (MOCS)	Agency Indicators Report	Summary of contracts by each agency, fiscal year, contract size group, industry and award method.	https://www1.nyc.gov/site/mocs/reporting/current-agency-indicators-reports.page	Annually	Yes	https://www1.nyc.gov/site/mocs/reporting/indicators-appendices.page ; https://data.cityofnewyork.us/City-Government/Annual-Procurement-Indicator-Report-FY15/qiwn-t99b	N/A	
Mayor's Office of Contract Services (MOCS)	Agency Prime Contracting Highlights	Summary of contracts awarded to MWBE vendors by fiscal year.	https://www1.nyc.gov/site/mocs/reporting/citywide-indicators/agency-prime-contracting-highlights.page	Annually	Yes	https://data.cityofnewyork.us/City-Government/Local-Law-1-City-Council-Report-FY-2015/u2m4-wh3s	N/A	
Mayor's Office of Contract Services (MOCS)	Agency Subcontracting Highlights	Summary of subcontracts awarded to MWBE vendors by fiscal year.	https://www1.nyc.gov/site/mocs/reporting/citywide-indicators/agency-subcontracting-highlights.page	Annually	Yes	https://data.cityofnewyork.us/City-Government/Local-Law-1-City-Council-Report-FY-2015/u2m4-wh3s	N/A	
Mayor's Office of Contract Services (MOCS)	Annual Concession Plans (FCRC Plans)	The Concession Rules require City agencies to create annual concession plans (referred to as "Agency Annual Concession Plan") describing proposed concession actions for the upcoming fiscal year. These plans include all concessions set to expire, anticipated new and continuing concessions, as well as concession renewals and/or extensions planned for each of the five Boroughs in the next fiscal year.	https://www1.nyc.gov/site/mocs/reporting/plans.page	Annually	Yes	https://data.cityofnewyork.us/City-Government/FCRC-Annual-Concession-Plan-Franchises/rbv-xjqnh	N/A	
Mayor's Office of Contract Services (MOCS)	Annual Concession Report (FCRC Report)	The Concession Rules require the City Chief Procurement Officer to produce an Annual Concession Report ("CCPO Annual Report") summarizing the currently effective concessions. The summary includes: the registration status of each concession; a brief description of each concession awarded; the method by which each concession was awarded; and the approximate gross revenues received by the City for each concession during the prior fiscal year.	https://www1.nyc.gov/site/mocs/reporting/fcrc-reports.page	Annually	No		Yes	

Agency Name	Dataset Name	Dataset Description	URL on Agency Website	Update Frequency Agency Website	Already on Open Data?*	NYC Open Data URL	Scheduled for Publication?*	Public Statement (Required where data is not already available published on NYC Open Data and isn't being scheduled for publication)
Mayor's Office of Contract Services (MOCS)	Change Orders Cycle Time and Volume	Change orders are agency-authorized, written documents that allow for modifications of a contract while the contract is being performed. Change orders are used to adjust the value of the contract or the time for performance, and are classified as either construction change orders or design change orders depending on the subject matter of a particular change order. Change orders allow the vendor to complete work included in the scope of the contract. They also allow the agency to make non-material changes to the scope, such as accounting for site conditions that were unknown at the time of contracting.	https://www1.nyc.gov/site/mocs/reporting/citywide-indicators/change-orders-cycle-time-volume.page	Annually	No		Yes	
Mayor's Office of Contract Services (MOCS)	Competitive Sealed Bid Cycle Time	Median procurement cycle time by Agency and fiscal year for competitive sealed bid contracts.	https://www1.nyc.gov/site/mocs/reporting/citywide-indicators/cycle-time.page	Annually	No		Yes	
Mayor's Office of Contract Services (MOCS)	Construction Indicators	New construction contracts by Agency and Fiscal Year.	https://www1.nyc.gov/site/mocs/reporting/citywide-indicators/construction-indicators.page	Annually	Yes	https://www1.nyc.gov/site/mocs/reporting/indicators-appendices.page ; https://data.cityofnewyork.us/City-Government/Annual-Procurement-Indicator-Report-FY15/qiwn-t99b	N/A	
Mayor's Office of Contract Services (MOCS)	Contracts by City Council	MOCS is responsible for publishing the Agency Procurement Indicators Report for the City of New York which is one of the largest contracting jurisdictions in the nation. The report provides procurement statistics for the preceding fiscal year.	https://www1.nyc.gov/site/mocs/reporting/citywide-indicators/contracts-by-city-council.page	Annually	Yes	https://www1.nyc.gov/site/mocs/reporting/indicators-appendices.page ; https://data.cityofnewyork.us/City-Government/Annual-Procurement-Indicator-Report-FY15/qiwn-t99b	N/A	
Mayor's Office of Contract Services (MOCS)	Discretionary Award Tracker	City Council Discretionary Awards list. This list includes awarding Agency, award amount, award status and vendor name.	https://www1.nyc.gov/site/mocs/partners/discretionary-award-tracker.page	As Needed	No		Yes	
Mayor's Office of Contract Services (MOCS)	Environmentally Preferred Purchasing	Annual summary of Environmentally Preferred Purchases by contract and contract category (goods, construction services).	https://www1.nyc.gov/site/mocs/reporting/citywide-indicators/reducing-the-environmental-foot-print-of-new-york-city.page	Annually	Yes	https://data.cityofnewyork.us/City-Government/Environmentally-Preferable-Purchasing-FY15-Goods/jt9i-9gxr ; https://data.cityofnewyork.us/City-Government/Environmentally-Preferable-Purchasing-FY15-Construction/p2q7-at72 ; https://data.cityofnewyork.us/City-Government/Environmentally-Preferable-Procurements/294z-97kb	N/A	
Mayor's Office of Contract Services (MOCS)	HHS Accelerator Procurements	Shows procurements released through HHS Accelerator for health and human services for which the proposal deadline has passed. For current and upcoming procurements, visit http://www.nyc.gov/html/hhsaccelerator/html/roadmap/roadmap.shtml . Proposals may be submitted only by prequalified organizations through the City's online system, HHS Accelerator.	https://www1.nyc.gov/site/mocs/systems/hhs-accelerator-procurements.page	Annually	Yes	https://data.cityofnewyork.us/Social-Services/HHS-Accelerator-Past-Procurements/ws4c-4g69	N/A	

Agency Name	Dataset Name	Dataset Description	URL on Agency Website	Update Frequency Agency Website	Already on Open Data?*	NYC Open Data URL	Scheduled for Publication?*	Public Statement (Required where data is not already available published on NYC Open Data and isn't being scheduled for publication)
Mayor's Office of Contract Services (MOCS)	HHS Invoice Cycle Time	Human Health Services Accelerator annual invoice cycle time by level of approver.	https://www1.nyc.gov/site/mocs/reporting/reporting.page	Annually	No		Yes	
Mayor's Office of Contract Services (MOCS)	HHS Prequalification Reporting	Provider organizations that have been prequalified to compete for City funding in specific health and human services areas. In HHS Accelerator, the City's system for procuring health and human services, prequalification is based on: experience providing the service; a key staff member able to provide the service; or a capability statement describing the organization's ability to expand into the service area. Prequalification in a service area does not necessarily indicate that an organization currently provides the service at this time. Addresses provided below indicate the organization's administrative office, and may not be the location at which services are provided. For more information on HHS Accelerator prequalification process, visit http://www.nyc.gov/html/hhsaccelerator/html/application/application.shtml	https://www1.nyc.gov/site/mocs/systems/prequalification-reporting.page	Annually	Yes	https://data.cityofnewyork.us/Social-Services/HHS-Accelerator-Pre-qualified-Providers/uyiw-98i7	N/A	
Mayor's Office of Contract Services (MOCS)	Human Services Plans	A Plan "detailing the procurement actions anticipated with respect to each contract set to expire and/or planned for continuation during the upcoming fiscal year. The plan should include, but is not be limited to: "the type of services to be provided, the authorized maximum amount of funding associated with the program, the authorized number of contracts to be let for a particular program, and the month and year of the next planned competitive solicitation".	https://www1.nyc.gov/site/mocs/reporting/human-service-plans.page	Annually	Yes	https://data.cityofnewyork.us/City-Government/Human-Services-Plan/9rim-7u4b	N/A	
Mayor's Office of Contract Services (MOCS)	Indicators Appendices	Summary of contracts by agency, fiscal year, contract size group, industry and award method. Additional summaries are included for discretionary awards, Preferred Source purchases and Environmentally Preferred Purchases.	https://www1.nyc.gov/site/mocs/reporting/indicators-appendices.page	Annually	Yes	https://www1.nyc.gov/site/mocs/reporting/indicators-appendices.page ; https://data.cityofnewyork.us/City-Government/Annual-Procurement-Indicator-Report-FY15/qiwn-t99b	N/A	
Mayor's Office of Contract Services (MOCS)	Large Scale Contract Approvals	Summary of Large Scale Approvals by fiscal year. Pursuant to LL1, City agencies are required to obtain approval by the City Chief Procurement Officer (CCPO) before soliciting procurements anticipated to be valued at more than \$10 million.1 The CCPO is required to review the procurements in order to evaluate whether it is practicable to divide the proposed contracts into smaller contracts, and whether doing so will enhance competition among M/WBES.	https://www1.nyc.gov/site/mocs/reporting/citywide-indicators/large-scale-contract-approvals.page	Annually	Yes	https://data.cityofnewyork.us/City-Government/Local-Law-1-City-Council-Report-FY-2015/u2m4-wh3s	N/A	
Mayor's Office of Contract Services (MOCS)	Largest Contracts	The 15 largest City contracts by dollar value.	https://www1.nyc.gov/site/mocs/reporting/citywide-indicators/largest-contracts.page	Annually	No		Yes	

Agency Name	Dataset Name	Dataset Description	URL on Agency Website	Update Frequency Agency Website	Already on Open Data?*	NYC Open Data URL	Scheduled for Publication?*	Public Statement (Required where data is not already available published on NYC Open Data and isn't being scheduled for publication)
Mayor's Office of Contract Services (MOCS)	Largest Requirements Contracts	The 15 largest requirements contracts by dollar value by fiscal year.	https://www1.nyc.gov/site/mocs/reporting/citywide-indicators/ten-largest-requirements-contracts.page	Annually	No		Yes	
Mayor's Office of Contract Services (MOCS)	LL 50 of 2011 Food Policy Report	Local Law 50 of 2011 required MOCS to establish guidelines for City agencies that assist in increasing the purchase of New York State food through food purchase and food-related services contracts. City agencies use the New York State Department of Agriculture and Markets (NYSDAM) list of food items available from New York State sources.	https://www1.nyc.gov/site/mocs/legal-forms/food-policy-standards.page	Annually	Yes	https://data.cityofnewyork.us/City-Government/Local-Law-50-New-York-State-Food-Purchasing-FY15/2rd2-9uwy	N/A	
Mayor's Office of Contract Services (MOCS)	Local Law 1 of 2013	Summary of contracts awarded to MWBE vendors by fiscal year.	https://www1.nyc.gov/site/mocs/reporting/citywide-indicators/economic-opportunities-for-mwbe-under-local-law-1-of-2013.page	Annually	Yes	https://data.cityofnewyork.us/City-Government/Local-Law-1-City-Council-Report-FY-2015/u2m4-wh3s	N/A	
Mayor's Office of Contract Services (MOCS)	Local Law 1 Plans	The commissioner, in consultation with the city chief procurement officer, shall, no later than July 31 of each year, publish on the division's website a plan and schedule for each agency detailing the anticipated contracting actions for the upcoming fiscal year that form the basis for the agency utilization plan of each such agency.	https://www1.nyc.gov/site/mocs/reporting/local-law-1-procurements.page	Annually	Yes	https://data.cityofnewyork.us/City-Government/Local-Law-1-Plan/29wz-ciej	N/A	
Mayor's Office of Contract Services (MOCS)	Local Law 63 Plans	Pursuant to 312(a) of the City Charter, as amended by Local Law 63 of 2011, the Mayor's Office is required to publish a plan and schedule for each City agency detailing the anticipated contracting actions of each agency for the upcoming fiscal year for certain categories of procurement.	https://www1.nyc.gov/site/mocs/reporting/local-law-63-procurements.page	Annually	Yes	https://data.cityofnewyork.us/City-Government/LL63-of-2011-Plan/egea-b8r5	N/A	
Mayor's Office of Contract Services (MOCS)	P-Card Purchasing	Summary of P-Card purchases by Agency and fiscal year. The Purchasing Card (P-Card) program is designed to assist agencies in streamlining the process for certain micropurchases. P-Cards are used by agencies to purchase goods and standard services quickly and efficiently, without the intermediate steps required by the City's financial management system.	https://www1.nyc.gov/site/mocs/reporting/citywide-indicators/p-card-purchasing.page	Annually	No		Yes	
Mayor's Office of Contract Services (MOCS)	Persons Removed from Doing Business Database File	List of persons removed from the doing business database.	https://www1.nyc.gov/assets/mocs/downloads/pdf/DBDB_Reports/Persons%20Removed%20From%20DBDB.xls	Annually	No		Yes	
Mayor's Office of Contract Services (MOCS)	Preferred Source	Summary of Preferred Source purchases by Agency and fiscal year.	https://www1.nyc.gov/site/mocs/reporting/citywide-indicators/preferred-source.page	Annually	Yes	https://www1.nyc.gov/site/mocs/reporting/indicators-appendices.page ; https://data.cityofnewyork.us/City-Government/Annual-Procurement-Indicator-Report-FY15/qiwn-t99b	N/A	

Agency Name	Dataset Name	Dataset Description	URL on Agency Website	Update Frequency Agency Website	Already on Open Data?*	NYC Open Data URL	Scheduled for Publication?*	Public Statement (Required where data is not already available published on NYC Open Data and isn't being scheduled for publication)
Mayor's Office of Contract Services (MOCS)	Procurement by Industry	Summary table of procurement in the fiscal year grouped by agency and industry.	https://www1.nyc.gov/site/mocs/reporting/citywide-indicators/procurement-by-industry.page	Annually	Yes	https://data.cityofnewyork.us/City-Government/Procurement-By-Industry/nd82-bi9f	N/A	
Mayor's Office of Contract Services (MOCS)	Procurement by Method	Summary table of procurement in the fiscal year grouped by agency and method.	https://www1.nyc.gov/site/mocs/reporting/citywide-indicators/procurement-method.page	Annually	Yes	https://data.cityofnewyork.us/City-Government/Procurement-By-Method/nzih-r6xb	N/A	
Mayor's Office of Contract Services (MOCS)	Procurement by Size	Summary table of procurement in the fiscal year grouped by agency and contract size.	https://www1.nyc.gov/site/mocs/reporting/citywide-indicators/procurement-by-size.page	Annually	Yes	https://data.cityofnewyork.us/City-Government/Procurements-by-Size/cwmy-2fww	N/A	
Mayor's Office of Contract Services (MOCS)	Project Labor Agreements and Apprenticeship Directive	New Construction contracts count and sum of contract value by Agency, fiscal year and inclusion in Project Labor Agreements and Apprenticeship Directives.	https://www1.nyc.gov/site/mocs/reporting/citywide-indicators/apprenticeship-program-directive-and-project-labor-agreements.page	Annually	No		Yes	
Mayor's Office of Contract Services (MOCS)	Prompt Payment Interest Rate	PPB shall coordinate and publish an annual prompt payment performance report detailing each agency's performance pursuant to Charter Section 332. PPB shall additionally make cumulative prompt payment performance statistics available upon request. All reports shall be distributed to the CCPO, OMB and Comptroller and shall be posted on the City's website in a location that is accessible by the public simultaneously with their publication.	https://www1.nyc.gov/site/mocs/legal-forms/prompt-payment-interest-rate.page	Annually	Yes	https://data.cityofnewyork.us/City-Government/Prompt-Payment-Interest-Rates/qt4e-9a97	N/A	
Mayor's Office of Contract Services (MOCS)	Responsibility Determination Cycle Time	Summary of Responsibility Cycle time by Agency and fiscal year.	https://www1.nyc.gov/site/mocs/reporting/reporting.page	Annually	No		Yes	
Mayor's Office of Contract Services (MOCS)	RFP Summary by Agency and Fiscal Year	Summary of Request for Proposal by Agency and fiscal year.	https://www1.nyc.gov/site/mocs/reporting/reporting.page	Annually	No		Yes	
Mayor's Office of Contract Services (MOCS)	Single Use Plastics Report (Executive Order 42 of 2019)	Annual single use plastics report per Executive Order 42 of 2019.	https://www1.nyc.gov/site/mocs/reporting/executive-order-42-of-2019.page	Annually	No		Yes	
Mayor's Office of Contract Services (MOCS)	Subcontract M/WBE Utilization	Summary of subcontracts awarded to M/WBE vendors by fiscal year.	https://www1.nyc.gov/site/mocs/reporting/citywide-indicators/subcontract-m-wbe-utilization.page	Annually	Yes	https://data.cityofnewyork.us/City-Government/Local-Law-1-City-Council-Report-FY-2015/u2m4-wh3s	N/A	

Agency Name	Dataset Name	Dataset Description	URL on Agency Website	Update Frequency Agency Website	Already on Open Data?*	NYC Open Data URL	Scheduled for Publication?*	Public Statement (Required where data is not already available published on NYC Open Data and isn't being scheduled for publication)
Mayor's Office of Contract Services (MOCS)	Top Ten Agencies by Procurement Size	List of top ten agencies by procurement amount.	https://www1.nyc.gov/site/mocs/reporting/citywide-indicators/top-ten-agencies-by-procurement-values.page	Annually	Yes	https://www1.nyc.gov/site/mocs/reporting/indicators-appendices.page ; https://data.cityofnewyork.us/City-Government/Annual-Procurement-Indicator-Report-FY15/qiwn-t99b	N/A	
Mayor's Office of Contract Services (MOCS)	Waivers, Modifications, and Noncompliance	Summary of waivers of MWBE goals required by LL1	https://www1.nyc.gov/site/mocs/reporting/citywide-indicators/waivers-modifications-and-noncompliance.page	Annually	Yes	https://data.cityofnewyork.us/City-Government/Local-Law-1-City-Council-Report-FY-2015/u2m4-wh3s ; https://data.cityofnewyork.us/City-Government/MWBE-Waivers/bj6m-ydtj	N/A	
Mayor's Office of Contract Services (MOCS)	Workers Coop Report	Contract count and dollar amount by Agency and fiscal year for contracts awarded to self-identified worker coops.	https://www1.nyc.gov/site/mocs/reporting/worker-cooperative-reports.page	Annually	Yes	https://data.cityofnewyork.us/City-Government/Local-Law-22-of-2015-Worker-Cooperative-Reports/aejp-3ws7	N/A	
Mayor's Office of Data Analytics (MODA)	Recovery Data Partnership	Table listing NYC Recovery Data Partnership partners and the data they make available	https://www1.nyc.gov/site/analytics/initiatives/recovery-data-partnership.page	As Needed	No		Yes	
Mayor's Office of Data Analytics (MODA)	Rent Stabilization	2016 listing of rent stabilized buildings, by borough	https://github.com/MODA-NYC/DHCR_RentStabData	Historical	No		No	This data was used for a past project, and shared to make our analysis transparent and reproducible. We do not create or update this data, which is owned by the NYS Office of Rent Administration. See https://rentguidelinesboard.cityofnewyork.us/resources/rent-stabilized-building-lists/ for more detail.
Mayor's Office of Environmental Remediation (OER)	NYC Clean Soil Bank Generating and Receiving Sites	Sites that have generated or received material from the NYC Clean Soil Bank, which enables the reuse within NYC of clean sediment from deep excavations.	https://speed.cityofnewyork.us	Annually	No		Yes	
Mayor's Office of Environmental Remediation (OER)	OER Cleanup Sites	Properties remediated under OER's oversight, both in the E-Designation program and the NYC Voluntary Cleanup Program. Includes sites completed and in progress	https://a002-epic.nyc.gov/	Daily	Yes	https://data.cityofnewyork.us/Environment/OER-Cleanup-Sites/3279-pp7v	N/A	
Mayor's Office of Environmental Remediation (OER)	Shapefiles of BOA and Community Brownfield Planning Areas	GIS shapefiles showing designated NYS Brownfield Opportunity Areas (BOAs), areas that were the subject of brownfield planning studies, and where community-based organizations have used OER community brownfield pre-development grants	https://speed.cityofnewyork.us	Annually	No		Yes	
Mayor's Office of Food Policy	Food Metrics Report	Capture of the City's agency adherence to Food and Nutrition Standards and other food metrics.	https://www1.nyc.gov/assets/foodpolicy/downloads/pdf/Food-Policy-Report-2019.pdf	Annually	No		Yes	
Mayor's Office of Housing Recovery Operations (HRO)	Patterns of Attrition and Retention in the Build it Back Program	Dataset analyzes patterns of homeowner-applicant attrition and retention in the Build it Back Program.	https://www1.nyc.gov/assets/housingrecovery/downloads/pdf/2019/patterns_of_attrition_and_retention_in_the_build_it_back_program_02_2019_report.pdf	Historical	No		Yes	

Agency Name	Dataset Name	Dataset Description	URL on Agency Website	Update Frequency Agency Website	Already on Open Data?*	NYC Open Data URL	Scheduled for Publication?*	Public Statement (Required where data is not already available published on NYC Open Data and isn't being scheduled for publication)
Mayor's Office of Housing Recovery Operations (HRO)	Sandy Funding Tracker	The Sandy Funding Tracker site tracks New York City's response to Hurricane Sandy. This includes over \$14 billion in Federal funding supporting numerous City programs and project sites.	https://www1.nyc.gov/content/sandytracker/pages/	Other	Yes	https://data.cityofnewyork.us/Housing-Development/Sandy-Funding-Tracker-Program-Milestones/ru7m-mpyz	N/A	
Mayor's Office of Operations (OPS)	Agency Performance Mapping	Critical agency indicators mapped by relevant geography: community district, police precinct, or school district.	www1.nyc.gov/site/cpr/mapping/performance-mapping-report.page	Annually	Yes	https://data.cityofnewyork.us/City-Government/Agency-Performance-Mapping-Indicators-Annual/gsj6-6rwm	N/A	
Mayor's Office of Operations (OPS)	Agency Performance Reports	Critical Indicators assessing agency performance.	www1.nyc.gov/site/cpr/agency-performance/agency-performance-reports.page	Annually	Yes	https://data.cityofnewyork.us/browse?limitTo=datasets&q=-Mayor%27s+Management+Report&sortBy=relevance	N/A	
Mayor's Office of Operations (OPS)	Capital Projects Dashboard	List of capital projects currently in progress over \$25 million.	https://www1.nyc.gov/site/capital-projects/dashboard/dashboard.page	3 times per year	Yes	https://data.cityofnewyork.us/City-Government/Capital-Projects/n7gv-k5yt	N/A	
Mayor's Office of the Chief Technology Officer (MOCTO)	Broadband Adoption and Infrastructure by Community District	Key indicators of broadband adoption, service and infrastructure in New York City by Community District	https://www1.nyc.gov/assets/cto/#/	Historical	Yes	https://data.cityofnewyork.us/City-Government/Internet-Master-Plan-Broadband-Adoption-and-Infras/rxfp-yc2	N/A	
Mayor's Office of the Chief Technology Officer (MOCTO)	Broadband Adoption and Infrastructure by Congressional District	Key indicators of broadband adoption, service and infrastructure in New York City by Congressional District	https://www1.nyc.gov/assets/cto/#/	Historical	Yes	https://data.cityofnewyork.us/dataset/Broadband-Adoption-and-Infrastructure-by-Congressi/3kx3-7svp	N/A	
Mayor's Office of the Chief Technology Officer (MOCTO)	Broadband Adoption and Infrastructure by Council District	Key indicators of broadband adoption, service and infrastructure in New York City by Council District	https://www1.nyc.gov/assets/cto/#/	Historical	Yes	https://data.cityofnewyork.us/dataset/Broadband-Adoption-and-Infrastructure-by-Council-D/cgwq-3ie6	N/A	
Mayor's Office of the Chief Technology Officer (MOCTO)	Broadband Adoption and Infrastructure by State Assembly District	Key indicators of broadband adoption, service and infrastructure in New York City by State Assembly District	https://www1.nyc.gov/assets/cto/#/	Historical	Yes	https://data.cityofnewyork.us/City-Government/Broadband-Adoption-and-Infrastructure-by-State-Ass/pjwi-qd2x	N/A	
Mayor's Office of the Chief Technology Officer (MOCTO)	Broadband Adoption and Infrastructure by State Senate District	Key indicators of broadband adoption, service and infrastructure in New York City by State Senate District	https://www1.nyc.gov/assets/cto/#/	Historical	Yes	https://data.cityofnewyork.us/City-Government/Broadband-Adoption-and-Infrastructure-by-State-Sen/9bjg-n96a	N/A	
Mayor's Office of the Chief Technology Officer (MOCTO)	Citywide Public Computer Centers	List of public facilities offering computers with internet access, according to administrative data collected by the Mayor's Office of the Chief Technology Officer.	https://www1.nyc.gov/assets/cto/#/	Historical	Yes	https://data.cityofnewyork.us/Social-Services/Citywide-Public-Computer-Centers/cuzb-dmcd	N/A	

Agency Name	Dataset Name	Dataset Description	URL on Agency Website	Update Frequency Agency Website	Already on Open Data?*	NYC Open Data URL	Scheduled for Publication?*	Public Statement (Required where data is not already available published on NYC Open Data and isn't being scheduled for publication)
Mayor's Office of the Chief Technology Officer (MOCTO)	Internet Access by Select Demographics in New York City - 2016	Information on access to the internet and broadband subscriptions in New York City by select demographic groups, according to data from the American Community Survey.	https://www1.nyc.gov/assets/cto/#/	Historical	Yes	https://data.cityofnewyork.us/Social-Services/Internet-Access-by-Select-Demographics-in-New-York/9ss3-avvg	N/A	
Mayor's Office of the Chief Technology Officer (MOCTO)	Internet Master Plan Adoption and Infrastructure by Neighborhood	Key indicators of broadband adoption, service and infrastructure in New York City.	https://www1.nyc.gov/assets/cto/#/	Historical	Yes	https://data.cityofnewyork.us/City-Government/Internet-Master-Plan-Adoption-and-Infrastructure-D/fg5j-q5nk	N/A	
Mayor's Office of the Chief Technology Officer (MOCTO)	Internet Master Plan: Broadband Adoption & Demographic Citywide	Broadband adoption rates among demographic subgroups in New York City	https://www1.nyc.gov/assets/cto/#/	Historical	Yes	https://data.cityofnewyork.us/City-Government/Internet-Master-Plan-Broadband-Adoption-Demographi/6yzk-rwz2	N/A	
Mayor's Office of the Chief Technology Officer (MOCTO)	Internet Master Plan: Broadband Choice and Speed by Census Block	Key indicators of the availability of internet service choice and speed based on publicly available data from the Federal Communications Commission	https://www1.nyc.gov/assets/cto/#/	Historical	Yes	https://data.cityofnewyork.us/dataset/Internet-Master-Plan-Broadband-Choice-and-Speed-by/8ess-ssnw	N/A	
Mayor's Office of the Chief Technology Officer (MOCTO)	Internet Master Plan: Home Broadband and Mobile Broadband Adoption by PUMA	The percentage of households that have both Home Broadband and Mobile Broadband subscriptions for each of New York City Public Use Microdata Areas.	https://www1.nyc.gov/assets/cto/#/	Historical	Yes	https://data.cityofnewyork.us/City-Government/Internet-Master-Plan-Home-Broadband-and-Mobile-Bro/g5ah-i2sh	N/A	
Mayor's Office of the Chief Technology Officer (MOCTO)	Internet Service Providers (ISPs) Offering Commercial Broadband in New York City - Dec 2016	List of Internet Service Providers (ISPs) offering commercial broadband service in New York City as of Dec. 2016, according to data made publicly available by the Federal Communications Commission.	https://www1.nyc.gov/assets/cto/#/	Historical	Yes	https://data.cityofnewyork.us/Social-Services/Internet-Service-Providers-ISPs-Of-fering-Commercia/3dnj-u3x8	N/A	
Mayor's Office of the Chief Technology Officer (MOCTO)	Internet Service Providers (ISPs) Offering Residential Broadband in New York City - Dec 2016	List of Internet Service Providers (ISPs) offering residential broadband service in New York City as of Dec. 2016, according to data made publicly available by the Federal Communications Commission.	https://www1.nyc.gov/assets/cto/#/	Historical	Yes	https://data.cityofnewyork.us/Social-Services/Internet-Service-Providers-ISPs-Of-fering-Residenti/7vk6-9w2d	N/A	
Mayor's Office of the Chief Technology Officer (MOCTO)	Percentage of Households with 0-5 Internet Service Providers (ISPs) in New York City by NTA - Dec 2016	List of Internet Service Providers (ISPs) offering residential broadband service in New York City as of Dec. 2016, according to data made publicly available by the Federal Communications Commission.	https://www1.nyc.gov/assets/cto/#/	Historical	Yes	https://data.cityofnewyork.us/Social-Services/Percentage-of-Households-with-0-5-Internet-Service/ysec4-6xvu	N/A	

Agency Name	Dataset Name	Dataset Description	URL on Agency Website	Update Frequency Agency Website	Already on Open Data?*	NYC Open Data URL	Scheduled for Publication?*	Public Statement (Required where data is not already available published on NYC Open Data and isn't being scheduled for publication)
Mayor's Office of the Chief Technology Officer (MOCTO)	Public Wi-Fi in Pedestrian Corridors and Public Computer Centers	The Public Wi-Fi in Pedestrian Corridors and Public Computer Centers dataset is an analysis of Public Wi-Fi hotspots in pedestrian corridors (zones of commercial activity in each neighborhood that attract the greatest numbers of people and local businesses) and Public Wi-Fi hotspots in the City's public computer centers.	https://www1.nyc.gov/assets/cto/#/	Historical	Yes	https://data.cityofnewyork.us/City-Government/Public-Wi-Fi-in-Pedestrian-Corridors-and-Public-Co/9xf-re6u	N/A	
Mayor's Office of the Chief Technology Officer (MOCTO)	Wi-Fi in Public Space (Open Space)	Wi-Fi in Public Space (Open Space) is an analysis of the 'NYC Wi-Fi Hotspot Locations' Open-Data records focused on the use of Wi-Fi in open spaces (in public parks and on Governors Island).	https://www1.nyc.gov/assets/cto/#/	Historical	Yes	https://data.cityofnewyork.us/City-Government/Wi-Fi-in-Public-Space-Open-Space-npnk-wrj8	N/A	
Mayor's Office of ThriveNYC	Data on ThriveNYC programs' reach and impact	Explore how ThriveNYC programs are bringing more care to more New Yorkers, in more places and in more ways, with a particular focus in the areas where it is needed most.	https://thrivenyc.cityofnewyork.us/dashboard/	As Needed	Yes	https://data.cityofnewyork.us/Health/ThriveNYC-Program-Reach-and-Selected-Outcomes-Spri/s8tx-673w	N/A	
Mayor's Office to End Domestic and Gender-Based Violence (ENDGBV)	2016 Intimate Partner Snap Shots: NYC Community Board Districts	This report provides count data for intimate partner-related violence related domestic violence incidents, felony assaults and felony rapes by community board district.	https://www1.nyc.gov/assets/ocdv/downloads/pdf/2016-IPV-Snapshot-Book.pdf	Annually	Yes	https://data.cityofnewyork.us/Public-Safety/Intimate-Partner-Violence-Related-Snapshots-New-Yo/qiwj-eg47	N/A	
Mayor's Office to End Domestic and Gender-Based Violence (ENDGBV)	2017 Family Related Violence Snap Shots: NYC Community Boards	This report provides count data for family-related violence related domestic violence incidents, felony assaults and felony rapes by community board district.	https://www1.nyc.gov/assets/ocdv/downloads/pdf/ENDGBV_Family%20Related%20Violence%20Community%20Board%20Snapshots_2018.pdf	Annually	Yes	https://data.cityofnewyork.us/Public-Safety/Family-Violence-Related-Snapshots-New-York-City-Co/a35y-93e7	N/A	
Mayor's Office to End Domestic and Gender-Based Violence (ENDGBV)	2017 Intimate Partner Snap Shots: NYC Community Board Districts	This report provides count data for intimate partner-related violence related domestic violence incidents, felony assaults and felony rapes by community board district.	https://www1.nyc.gov/assets/ocdv/downloads/pdf/IPV-CB-Snapshot.pdf	Annually	Yes	https://data.cityofnewyork.us/Public-Safety/Intimate-Partner-Violence-Related-Snapshots-New-Yo/qiwj-eg47	N/A	
Mayor's Office to End Domestic and Gender-Based Violence (ENDGBV)	2018 Annual Report on Domestic Violence Initiatives, Indicators and Factors	Annual report to be provided in compliance of Local Law 38 of 2019, covering the time period January 1, 2019 through December 31, 2019. This report provides an overview of select ENDGBV program activities and initiatives.	https://www1.nyc.gov/assets/ocdv/downloads/pdf/2018%20ENDGBV%20Annual%20Report_LL%2038.pdf	Unknown	Yes	https://data.cityofnewyork.us/dataset/Annual-Report-on-Domestic-Violence-Initiatives-Ind/7t9i-jsfp	N/A	
Mayor's Office to End Domestic and Gender-Based Violence (ENDGBV)	2018 Family Related Violence Snap Shots: NYC Community Boards	This report provides count data for family-related violence related domestic violence incidents, felony assaults and felony rapes by community board district.	https://www1.nyc.gov/assets/ocdv/downloads/pdf/ENDGBV_Family%20Related%20Violence%20Community%20Board%20Snapshots_2018.pdf	Annually	Yes	https://data.cityofnewyork.us/Public-Safety/Family-Violence-Related-Snapshots-New-York-City-Co/a35y-93e7	N/A	
Mayor's Office to End Domestic and Gender-Based Violence (ENDGBV)	2018 Intimate Partner Snap Shots: NYC Community Board Districts	This report provides count data for intimate partner-related violence related domestic violence incidents, felony assaults and felony rapes by community board district.	https://www1.nyc.gov/assets/ocdv/downloads/pdf/ENDGBV_IPV%20Community%20Board%20Snapshots_2018.pdf	Annually	Yes	https://data.cityofnewyork.us/Public-Safety/Intimate-Partner-Violence-Related-Snapshots-New-Yo/qiwj-eg47	N/A	

Agency Name	Dataset Name	Dataset Description	URL on Agency Website	Update Frequency Agency Website	Already on Open Data?*	NYC Open Data URL	Scheduled for Publication?*	Public Statement (Required where data is not already available published on NYC Open Data and isn't being scheduled for publication)
Mayor's Office to End Domestic and Gender-Based Violence (ENDGBV)	2019 Annual Report on Domestic Violence Initiatives, Indicators and Factors	Annual report to be provided in compliance of Local Law 38 of 2019, covering the time period January 1, 2019 through December 31, 2019. This report provides an overview of select ENDGBV program activities and initiatives.	https://www1.nyc.gov/assets/ocdv/downloads/pdf/2019_Loc_Law_38_2019_Report_final.pdf	Annually	Yes	https://data.cityofnewyork.us/dataset/Annual-Report-on-Domestic-Violence-Initiatives-Ind/7t9i-jsfp	N/A	
Mayor's Office to End Domestic and Gender-Based Violence (ENDGBV)	2019 Annual Report on Outreach to Cosmetologists	Annual report to be provided in compliance of Local Law 39 of 2019, covering the time period July 1, 2019 through October 31, 2019. This report provides an overview of ENDGBV outreach activities to cosmetologists.	https://www1.nyc.gov/assets/ocdv/downloads/pdf/ENDGBV-Cosmetology-Report-2019.pdf	Annually	Yes	https://data.cityofnewyork.us/Social-Services/Annual-Report-on-Outreach-to-and-Training-of-Cosme/rghe-gkg2	N/A	
Mayor's Office to End Domestic and Gender-Based Violence (ENDGBV)	2019 Family Related Violence Snap Shots: NYC Community Boards	This report provides count data for family-related violence related domestic violence incidents, felony assaults and felony rapes by community board district.	https://www1.nyc.gov/assets/ocdv/downloads/pdf/Family-Related-Violence-Community-Board-Snapshots-2019.pdf	Annually	Yes	https://data.cityofnewyork.us/Public-Safety/Family-Violence-Related-Snapshots-New-York-City-Co/a35y-93e7	N/A	
Mayor's Office to End Domestic and Gender-Based Violence (ENDGBV)	2019 Intimate Partner Snap Shots: NYC Community Board Districts	This report provides count data for intimate partner-related violence related domestic violence incidents, felony assaults and felony rapes by community board district.	https://www1.nyc.gov/assets/ocdv/downloads/pdf/Intimate-Partner-Violence-Community-Board-Snapshots-2019.pdf	Annually	Yes	https://data.cityofnewyork.us/Public-Safety/Intimate-Partner-Violence-Related-Snapshots-New-Yo/qiwj-eg47	N/A	
Mayor's Office to End Domestic and Gender-Based Violence (ENDGBV)	A Foundation Report: Family Violence	An overview of the issue of family violence, including local 2018 crime statistics and data from the New York City Family Justice Centers.	https://www1.nyc.gov/assets/ocdv/downloads/pdf/Family-Violence-Report-2019.pdf	Historical	Yes	https://data.cityofnewyork.us/Public-Safety/A-Foundation-Report-Family-Violence/uhw3-ky8e	N/A	
Mayor's Office to End Domestic and Gender-Based Violence (ENDGBV)	A Foundation Report: Stalking	An overview of the issue of stalking, including national and local statistics, as well as a discussion of New York City prevention and intervention strategies.	https://www1.nyc.gov/assets/ocdv/downloads/pdf/201901_FoundationReport_Stalking.pdf	Historical	No		Yes	
Mayor's Office to End Domestic and Gender-Based Violence (ENDGBV)	Data Brief: Domestic Violence Homicide Incidents in the Ten Largest U.S. Cities	An analysis of data from the FBI Supplementary Homicide Reports (2015) regarding domestic violence and intimate partner violence homicide incidents of the ten largest U.S. cities.	https://www1.nyc.gov/site/ocdv/press-resources/data-brief.page	Historical	No		Yes	
Mayor's Office to End Domestic and Gender-Based Violence (ENDGBV)	Data Brief: Intimate Partner Homicide-Suicide in New York City 2010-2018	A descriptive analysis of domestic violence homicides that occurred in NYC between 2010-2018 in which an abusive partner murdered their current or former intimate partner and then died by suicide.	https://www1.nyc.gov/assets/ocdv/downloads/pdf/intimate-partner-homicide-suicide-in-new-york-city-2010-2018.pdf	Historical	Yes	https://data.cityofnewyork.us/Public-Safety/Intimate-Partner-Homicide-Suicide-in-New-York-City/uu87-uz8m	N/A	

Agency Name	Dataset Name	Dataset Description	URL on Agency Website	Update Frequency Agency Website	Already on Open Data?*	NYC Open Data URL	Scheduled for Publication?*	Public Statement (Required where data is not already available published on NYC Open Data and isn't being scheduled for publication)
Mayor's Office to End Domestic and Gender-Based Violence (ENDGBV)	Data Brief: Intimate Partner Homicide-Suicide in New York City, 2010-2017	A descriptive analysis of domestic violence homicides that occurred in NYC between 2010-2017 in which an abusive partner murdered their current or former intimate partner and then died by suicide.	https://www1.nyc.gov/assets/ocdv/downloads/pdf/201810_Intimate%20Partner%20Homicide-Suicide%20in%20NYC%20Data%20Brief_FINAL.pdf	Historical	Yes	https://data.cityofnewyork.us/Public-Safety/Intimate-Partner-Homicide-Suicide-in-New-York-City/uu87-uz8m	N/A	
Mayor's Office to End Domestic and Gender-Based Violence (ENDGBV)	ENDGBV IN FOCUS: Survey findings from the New York City Healthy Relationship Training Academy – Techno LOVE Workshop	A summary of the results from pre- and post-Tech-noLOVE workshop surveys conducted by the New York City Healthy Relationship Training Academy between 2010 and 2018.	https://www1.nyc.gov/site/ocdv/press-resources/periodic-publications.page	Historical	No		Yes	
Mayor's Office to End Domestic and Gender-Based Violence (ENDGBV)	ENDGBV2015 Annual Domestic Violence Fact Sheet	Annual report highlighting the work of OCDV including aggregate counts of 2013 and 2014 NYPD domestic violence homicide and incidents. In addition to aggregate calls to the NYC domestic violence hotline, number of visits to the NYC Family Justice Centers in Brooklyn, Bronx, Manhattan and Queens, and number of NYC Healthy Relationship Academy workshops.	https://www1.nyc.gov/assets/ocdv/downloads/pdf/2015_Annual_Fact_Sheet.pdf	Annually	No		Yes	
Mayor's Office to End Domestic and Gender-Based Violence (ENDGBV)	ENDGBV2016 Annual Domestic Violence Fact Sheet	Annual report highlighting the work of ENDGBV including outreach, training and the Family Justice Centers. Also including aggregate counts of NYPD domestic violence homicide and incidents and calls to the NYC domestic violence hotline.	https://www1.nyc.gov/assets/ocdv/downloads/pdf/ocdv-fact-sheet-2016.pdf	Annually	Yes	https://data.cityofnewyork.us/Public-Safety/Mayor-s-Office-to-Combat-Domestic-Violence-Annual-/wip6-ytd	N/A	
Mayor's Office to End Domestic and Gender-Based Violence (ENDGBV)	ENDGBV2017 Annual Domestic Violence Fact Sheet	Annual report highlighting the work of ENDGBV including outreach, training and the Family Justice Centers. Also including aggregate counts of NYPD domestic violence homicide and incidents and calls to the NYC domestic violence hotline.	https://www1.nyc.gov/assets/ocdv/downloads/pdf/ocdv-fact-sheet-2017.pdf	Annually	Yes	https://data.cityofnewyork.us/Public-Safety/Mayor-s-Office-to-Combat-Domestic-Violence-Annual-/wip6-ytd	N/A	
Mayor's Office to End Domestic and Gender-Based Violence (ENDGBV)	ENDGBV2018 Annual Domestic Violence Fact Sheet	Annual report highlighting the work of ENDGBV including outreach, training and the Family Justice Centers. Also including aggregate counts of NYPD domestic violence homicide and incidents and calls to the NYC domestic violence hotline.	https://www1.nyc.gov/assets/ocdv/downloads/pdf/2018_ENDGBV_Fact_Sheet_rev.pdf	Annually	Yes	https://data.cityofnewyork.us/Public-Safety/Mayor-s-Office-to-Combat-Domestic-Violence-Annual-/wip6-ytd	N/A	
Mayor's Office to End Domestic and Gender-Based Violence (ENDGBV)	ENDGBV2019 Annual Domestic Violence Fact Sheet	Annual report highlighting the work of ENDGBV including outreach, training and the Family Justice Centers. Also including aggregate counts of NYPD domestic violence homicide and incidents and calls to the NYC domestic violence hotline.	https://www1.nyc.gov/assets/ocdv/downloads/pdf/2019_Annual_Fact_Sheet.pdf	Annually	Yes	https://data.cityofnewyork.us/Public-Safety/Mayor-s-Office-to-Combat-Domestic-Violence-Annual-/drss-6xix	N/A	
Mayor's Office to End Domestic and Gender-Based Violence (ENDGBV)	Family Justice Center Client Satisfaction Survey Results	Annual report to be provided in compliance of Local Law 40 of 2019, covering the time period July 1, 2019 through October 15, 2019. This report provides an overview of responses from the Family Justice Center Client Satisfaction Survey.	https://www1.nyc.gov/site/ocdv/press-resources/fjc-survey-results.page	Annually	Yes	https://data.cityofnewyork.us/Social-Services/Annual-Report-on-Family-Justice-Center-Client-Sati/g62n-cz6a	N/A	

Agency Name	Dataset Name	Dataset Description	URL on Agency Website	Update Frequency Agency Website	Already on Open Data?*	NYC Open Data URL	Scheduled for Publication?*	Public Statement (Required where data is not already available published on NYC Open Data and isn't being scheduled for publication)
Mayor's Office to End Domestic and Gender-Based Violence (ENDGBV)	Intimate Partner Elder Abuse in New York City	A descriptive report of 2016 intimate partner crime involving victims age 60 and older and NYC Family Justice Center clients who are 60 and older.	https://www1.nyc.gov/assets/ocdv/downloads/pdf/ipv-eder-abuse-report.pdf	Historical	No		Yes	
Mayor's Office to End Domestic and Gender-Based Violence (ENDGBV)	Mayor's Office to End Domestic and Gender-Based Violence	Contains data of community-based agencies that provided domestic and gender-based violence services.	https://www1.nyc.gov/nychope/site/page/neighborhood-resources	Weekly	Yes	https://data.cityofnewyork.us/Social-Services/Mayor-s-Office-to-End-Domestic-and-Gender-Based-Vi/5ziv-wcy4	N/A	
Mayor's Office to End Domestic and Gender-Based Violence (ENDGBV)	New York City Domestic Violence Fatality Review Committee: 2006 Annual Report	This report is provided pursuant to Local Law 61, which requires the FRC to summarize information pertaining to family-related homicides (also called domestic violence homicides) in aggregate and to develop recommendations for the coordination and improvement of services for family-related homicide victims in New York City. The report provides demographic and geographic count data for domestic violence homicides that occurred between 2002-2005.	https://www1.nyc.gov/assets/ocdv/downloads/pdf/1st_Annual_Report_2006.pdf	Annually	No		Yes	
Mayor's Office to End Domestic and Gender-Based Violence (ENDGBV)	New York City Domestic Violence Fatality Review Committee: 2007 Annual Report	This report is provided pursuant to Local Law 61, which requires the FRC to summarize information pertaining to family-related homicides (also called domestic violence homicides) in aggregate and to develop recommendations for the coordination and improvement of services for family-related homicide victims in New York City. The report provides demographic and geographic count data for domestic violence homicides that occurred between 2002-2006.	https://www1.nyc.gov/assets/ocdv/downloads/pdf/2nd_Annual_Report_2007.pdf	Annually	No		Yes	
Mayor's Office to End Domestic and Gender-Based Violence (ENDGBV)	New York City Domestic Violence Fatality Review Committee: 2008 Annual Report	This report is provided pursuant to Local Law 61, which requires the FRC to summarize information pertaining to family-related homicides (also called domestic violence homicides) in aggregate and to develop recommendations for the coordination and improvement of services for family-related homicide victims in New York City. The report provides demographic and geographic count data for domestic violence homicides that occurred between 2002-2007.	https://www1.nyc.gov/assets/ocdv/downloads/pdf/3rd_Annual_Report_2008.pdf	Annually	No		Yes	
Mayor's Office to End Domestic and Gender-Based Violence (ENDGBV)	New York City Domestic Violence Fatality Review Committee: 2009 Annual Report	This report is provided pursuant to Local Law 61, which requires the FRC to summarize information pertaining to family-related homicides (also called domestic violence homicides) in aggregate and to develop recommendations for the coordination and improvement of services for family-related homicide victims in New York City. The report provides demographic and geographic count data for domestic violence homicides that occurred between 2002-2008.	https://www1.nyc.gov/assets/ocdv/downloads/pdf/4th_Annual_Report_2009.pdf	Annually	No		Yes	

Agency Name	Dataset Name	Dataset Description	URL on Agency Website	Update Frequency Agency Website	Already on Open Data?*	NYC Open Data URL	Scheduled for Publication?*	Public Statement (Required where data is not already available published on NYC Open Data and isn't being scheduled for publication)
Mayor's Office to End Domestic and Gender-Based Violence (ENDGBV)	New York City Domestic Violence Fatality Review Committee: 2010 Annual Report	This report is provided pursuant to Local Law 61, which requires the FRC to summarize information pertaining to family-related homicides (also called domestic violence homicides) in aggregate and to develop recommendations for the coordination and improvement of services for family-related homicide victims in New York City. The report provides demographic and geographic count data for domestic violence homicides that occurred between 2005-2008.	https://www1.nyc.gov/assets/ocdv/downloads/pdf/5th_Annual_Report_2010.pdf	Annually	No		Yes	
Mayor's Office to End Domestic and Gender-Based Violence (ENDGBV)	New York City Domestic Violence Fatality Review Committee: 2011 Annual Report	This report is provided pursuant to Local Law 61, which requires the FRC to summarize information pertaining to family-related homicides (also called domestic violence homicides) in aggregate and to develop recommendations for the coordination and improvement of services for family-related homicide victims in New York City. The report provides demographic and geographic count data for domestic violence homicides that occurred between 2002-2010.	https://www1.nyc.gov/assets/ocdv/downloads/pdf/6th_Annual_Report_2011.pdf	Annually	No		Yes	
Mayor's Office to End Domestic and Gender-Based Violence (ENDGBV)	New York City Domestic Violence Fatality Review Committee: 2012 Annual Report	This report is provided pursuant to Local Law 61, which requires the FRC to summarize information pertaining to family-related homicides (also called domestic violence homicides) in aggregate and to develop recommendations for the coordination and improvement of services for family-related homicide victims in New York City. The report provides demographic and geographic count data for domestic violence homicides that occurred between 2002-2012.	https://www1.nyc.gov/assets/ocdv/downloads/pdf/7th_Annual_Report_2012.pdf	Annually	No		Yes	
Mayor's Office to End Domestic and Gender-Based Violence (ENDGBV)	New York City Domestic Violence Fatality Review Committee: 2013 Annual Report	This report is provided pursuant to Local Law 61, which requires the FRC to summarize information pertaining to family-related homicides (also called domestic violence homicides) in aggregate and to develop recommendations for the coordination and improvement of services for family-related homicide victims in New York City. The report provides demographic and geographic count data for domestic violence homicides that occurred between 2002-2012.	https://www1.nyc.gov/assets/ocdv/downloads/pdf/8th_Annual_Report_2013.pdf	Annually	No		Yes	
Mayor's Office to End Domestic and Gender-Based Violence (ENDGBV)	New York City Domestic Violence Fatality Review Committee: 2014 Annual Report	This report is provided pursuant to Local Law 61, which requires the FRC to summarize information pertaining to family-related homicides (also called domestic violence homicides) in aggregate and to develop recommendations for the coordination and improvement of services for family-related homicide victims in New York City. The report provides demographic and geographic count data for domestic violence homicides that occurred between 2002-2013.	https://www1.nyc.gov/assets/ocdv/downloads/pdf/9th_Annual_Report_2014.pdf	Annually	No		Yes	
Mayor's Office to End Domestic and Gender-Based Violence (ENDGBV)	New York City Domestic Violence Fatality Review Committee: 2015 Annual Report	This report is provided pursuant to Local Law 61, which requires the FRC to summarize information pertaining to family-related homicides (also called domestic violence homicides) in aggregate and to develop recommendations for the coordination and improvement of services for family-related homicide victims in New York City. The report provides demographic and geographic count data for domestic violence homicides that occurred between 2002-2014.	https://www1.nyc.gov/assets/ocdv/downloads/pdf/10th_Annual_Report_2015.pdf	Annually	No		Yes	

Agency Name	Dataset Name	Dataset Description	URL on Agency Website	Update Frequency Agency Website	Already on Open Data?*	NYC Open Data URL	Scheduled for Publication?*	Public Statement (Required where data is not already available published on NYC Open Data and isn't being scheduled for publication)
Mayor's Office to End Domestic and Gender-Based Violence (ENDGBV)	New York City Domestic Violence Fatality Review Committee: 2016 Annual Report	This report is provided pursuant to Local Law 61, which requires the FRC to summarize information pertaining to family-related homicides (also called domestic violence homicides) in aggregate and to develop recommendations for the coordination and improvement of services for family-related homicide victims in New York City. The report provides demographic and geographic count data for domestic violence homicides that occurred between 2010-2015..	https://www1.nyc.gov/assets/ocdv/downloads/pdf/2016-frc-report.pdf	Annually	No		Yes	
Mayor's Office to End Domestic and Gender-Based Violence (ENDGBV)	New York City Domestic Violence Fatality Review Committee: 2017 Annual Report	This report is provided pursuant to Local Law 61, which requires the FRC to summarize information pertaining to family-related homicides (also called domestic violence homicides) in aggregate and to develop recommendations for the coordination and improvement of services for family-related homicide victims in New York City. The report provides demographic and geographic count data for domestic violence homicides that occurred between 2010-2016.	https://www1.nyc.gov/assets/ocdv/downloads/pdf/FRC2017AnnualReport.pdf	Annually	No		Yes	
Mayor's Office to End Domestic and Gender-Based Violence (ENDGBV)	New York City Domestic Violence Fatality Review Committee: 2018 Annual Report	This report is provided pursuant to Local Law 61, which requires the FRC to summarize information pertaining to family-related homicides (also called domestic violence homicides) in aggregate and to develop recommendations for the coordination and improvement of services for family-related homicide victims in New York City. The report provides demographic and geographic count data for domestic violence homicides that occurred between 2010-2017.	https://www1.nyc.gov/assets/ocdv/downloads/pdf/2018_Annual_FRC_Report_Final.pdf	Annually	No		Yes	
Mayor's Office to End Domestic and Gender-Based Violence (ENDGBV)	New York City Domestic Violence Fatality Review Committee: 2019 Annual Report	This report is provided pursuant to Local Law 61, which requires the FRC to summarize information pertaining to family-related homicides (also called domestic violence homicides) in aggregate and to develop recommendations for the coordination and improvement of services for family-related homicide victims in New York City. The report provides demographic and geographic count data for domestic violence homicides the occurred between 2010-2018.	https://www1.nyc.gov/assets/ocdv/downloads/pdf/2019_frc_annual_report_final.pdf	Annually	No		Yes	
Mayor's Office to End Domestic and Gender-Based Violence (ENDGBV)	News Coverage of Intimate Partner Homicides in New York City (2013-16)	A systematic review of all New York City news articles reporting on NYC intimate partner homicides from 2013-16.	https://www1.nyc.gov/site/ocdv/press-resources/periodic-publications.page	Historical	No		Yes	
Mayor's Office to End Domestic and Gender-Based Violence (ENDGBV)	OCDV 2002 Annual Domestic Violence Fact Sheet	Annual report highlighting the work of OCDV including aggregate counts of 2002 NYPD domestic violence homicide and incidents, calls to the NYC domestic violence hotline and elder abuse cases.	https://www1.nyc.gov/assets/ocdv/downloads/pdf/2002_Annual_Fact_Sheet.pdf	Annually	Yes	https://data.cityofnewyork.us/Public-Safety/Mayor-s-Office-to-End-Domestic-and-Gender-Based-Vi/auqs-s4dd	N/A	
Mayor's Office to End Domestic and Gender-Based Violence (ENDGBV)	OCDV 2003 Annual Domestic Violence Fact Sheet	Annual report highlighting the work of OCDV including aggregate counts of 2003 NYPD domestic violence homicide and incidents, calls to the NYC domestic violence hotline and elder abuse cases.	https://www1.nyc.gov/assets/ocdv/downloads/pdf/2003_Annual_Fact_Sheet.pdf	Annually	Yes	https://data.cityofnewyork.us/Public-Safety/Mayor-s-Office-to-End-Domestic-and-Gender-Based-Vi/auqs-s4dd	N/A	

Agency Name	Dataset Name	Dataset Description	URL on Agency Website	Update Frequency Agency Website	Already on Open Data?*	NYC Open Data URL	Scheduled for Publication?*	Public Statement (Required where data is not already available published on NYC Open Data and isn't being scheduled for publication)
Mayor's Office to End Domestic and Gender-Based Violence (ENDGBV)	OCDV 2004 Annual Domestic Violence Fact Sheet	Annual report highlighting the work of OCDV including aggregate counts of 2003 and 2004 NYPD domestic violence homicide and incidents. In addition to 2004 aggregate number of calls to the NYC domestic violence hotline and elder abuse cases.	https://www1.nyc.gov/assets/ocdv/downloads/pdf/2004_Annual_Fact_Sheet.pdf	Annually	Yes	https://data.cityofnewyork.us/Public-Safety/Mayor-s-Office-to-End-Domestic-and-Gender-Based-Vi/auqs-s4dd	N/A	
Mayor's Office to End Domestic and Gender-Based Violence (ENDGBV)	OCDV 2005 Annual Domestic Violence Fact Sheet	Annual report highlighting the work of OCDV including aggregate counts of 2004 and 2005 NYPD domestic violence homicide and incidents. In addition to aggregate calls to the NYC domestic violence hotline, number of shelter beds, NYPD use of langue line services and number of domestic violence disclosures at Health and Hospital facilities.	https://www1.nyc.gov/assets/ocdv/downloads/pdf/2005_Annual_Fact_Sheet.pdf	Annually	Yes	https://data.cityofnewyork.us/Public-Safety/Mayor-s-Office-to-End-Domestic-and-Gender-Based-Vi/auqs-s4dd	N/A	
Mayor's Office to End Domestic and Gender-Based Violence (ENDGBV)	OCDV 2006 Annual Domestic Violence Fact Sheet	Annual report highlighting the work of OCDV including aggregate counts of 2005 and 2006 NYPD domestic violence homicide and incidents. In addition to aggregate calls to the NYC domestic violence hotline, number of shelter beds, number of visits to the NYC Family Justice Center, Brooklyn, and number of domestic violence disclosures at Health and Hospital facilities.	https://www1.nyc.gov/assets/ocdv/downloads/pdf/2006_Annual_Fact_Sheet.pdf	Annually	Yes	https://data.cityofnewyork.us/Public-Safety/Mayor-s-Office-to-End-Domestic-and-Gender-Based-Vi/auqs-s4dd	N/A	
Mayor's Office to End Domestic and Gender-Based Violence (ENDGBV)	OCDV 2007 Annual Domestic Violence Fact Sheet	Annual report highlighting the work of OCDV including aggregate counts of 2006 and 2007 NYPD domestic violence homicide and incidents. In addition to aggregate calls to the NYC domestic violence hotline, number of shelter beds, number of visits to the NYC Family Justice Center, Brooklyn, and number of NYC Healthy Relationship Academy workshops.	https://www1.nyc.gov/assets/ocdv/downloads/pdf/2007_Annual_Fact_Sheet.pdf	Annually	Yes	https://data.cityofnewyork.us/Public-Safety/Mayor-s-Office-to-End-Domestic-and-Gender-Based-Vi/auqs-s4dd	N/A	
Mayor's Office to End Domestic and Gender-Based Violence (ENDGBV)	OCDV 2008 Annual Domestic Violence Fact Sheet	Annual report highlighting the work of OCDV including aggregate counts of 2007 and 2008 NYPD domestic violence homicide and incidents. In addition to aggregate calls to the NYC domestic violence hotline, number of shelter beds, number of visits to the NYC Family Justice Centers in Brooklyn and Queens, and number of NYC Healthy Relationship Academy workshops.	https://www1.nyc.gov/assets/ocdv/downloads/pdf/2008_Annual_Fact_Sheet.pdf	Annually	Yes	https://data.cityofnewyork.us/Public-Safety/Mayor-s-Office-to-End-Domestic-and-Gender-Based-Vi/auqs-s4dd	N/A	
Mayor's Office to End Domestic and Gender-Based Violence (ENDGBV)	OCDV 2009 Annual Domestic Violence Fact Sheet	Annual report highlighting the work of OCDV including aggregate counts of 2008 and 2009 NYPD domestic violence homicide and incidents. In addition to aggregate calls to the NYC domestic violence hotline, number of shelter beds, number of visits to the NYC Family Justice Centers in Brooklyn and Queens, and number of NYC Healthy Relationship Academy workshops.	https://www1.nyc.gov/assets/ocdv/downloads/pdf/2009_Annual_Fact_Sheet.pdf	Annually	Yes	https://data.cityofnewyork.us/Public-Safety/Mayor-s-Office-to-End-Domestic-and-Gender-Based-Vi/auqs-s4dd	N/A	
Mayor's Office to End Domestic and Gender-Based Violence (ENDGBV)	OCDV 2010 Annual Domestic Violence Fact Sheet	Annual report highlighting the work of OCDV including aggregate counts of 2009 and 2010 NYPD domestic violence homicide and incidents. In addition to aggregate calls to the NYC domestic violence hotline, number of shelter beds, number of visits to the NYC Family Justice Centers in Brooklyn, Bronx and Queens, and number of NYC Healthy Relationship Academy workshops.	https://www1.nyc.gov/assets/ocdv/downloads/pdf/2010_Annual_Fact_Sheet.pdf	Annually	Yes	https://data.cityofnewyork.us/Public-Safety/Mayor-s-Office-to-End-Domestic-and-Gender-Based-Vi/auqs-s4dd	N/A	

Agency Name	Dataset Name	Dataset Description	URL on Agency Website	Update Frequency Agency Website	Already on Open Data?*	NYC Open Data URL	Scheduled for Publication?*	Public Statement (Required where data is not already available published on NYC Open Data and isn't being scheduled for publication)
Mayor's Office to End Domestic and Gender-Based Violence (ENDGBV)	OCDV 2011 Annual Domestic Violence Fact Sheet	Annual report highlighting the work of OCDV including aggregate counts of 2010 and 2011 NYPD domestic violence homicide and incidents. In addition to aggregate calls to the NYC domestic violence hotline, number of shelter beds, number of visits to the NYC Family Justice Centers in Brooklyn, Bronx and Queens, and number of NYC Healthy Relationship Academy workshops.	https://www1.nyc.gov/assets/ocdv/downloads/pdf/2011_Annual_Fact_Sheet.pdf	Annually	Yes	https://data.cityofnewyork.us/Public-Safety/Mayor-s-Office-to-End-Domestic-and-Gender-Based-Vi/auqs-s4dd	N/A	
Mayor's Office to End Domestic and Gender-Based Violence (ENDGBV)	OCDV 2012 Annual Domestic Violence Fact Sheet	Annual report highlighting the work of OCDV including aggregate counts of 2011 and 2012 NYPD domestic violence homicide and incidents. In addition to aggregate calls to the NYC domestic violence hotline, number of shelter beds, number of visits to the NYC Family Justice Centers in Brooklyn, Bronx and Queens, and number of NYC Healthy Relationship Academy workshops.	https://www1.nyc.gov/assets/ocdv/downloads/pdf/2012_Annual_Fact_Sheet.pdf	Annually	Yes	https://data.cityofnewyork.us/Public-Safety/Mayor-s-Office-to-End-Domestic-and-Gender-Based-Vi/auqs-s4dd	N/A	
Mayor's Office to End Domestic and Gender-Based Violence (ENDGBV)	OCDV 2013 Annual Domestic Violence Fact Sheet	Annual report highlighting the work of OCDV including aggregate counts of 2012 and 2013 NYPD domestic violence homicide and incidents. In addition to aggregate calls to the NYC domestic violence hotline, number of shelter beds, number of visits to the NYC Family Justice Centers in Brooklyn, Bronx and Queens, and number of NYC Healthy Relationship Academy workshops.	https://www1.nyc.gov/assets/ocdv/downloads/pdf/2013_Annual_Fact_Sheet.pdf	Annually	Yes	https://data.cityofnewyork.us/Public-Safety/Mayor-s-Office-to-End-Domestic-and-Gender-Based-Vi/auqs-s4dd	N/A	
Mayor's Office to End Domestic and Gender-Based Violence (ENDGBV)	OCDV 2014 Annual Domestic Violence Fact Sheet	Annual report highlighting the work of OCDV including aggregate counts of 2013 and 2014 NYPD domestic violence homicide and incidents. In addition to aggregate calls to the NYC domestic violence hotline, number of visits to the NYC Family Justice Centers in Brooklyn, Bronx, Manhattan and Queens, and number of NYC Healthy Relationship Academy workshops.	https://www1.nyc.gov/assets/ocdv/downloads/pdf/2014_Annual_Fact_Sheet.pdf	Annually	Yes	https://data.cityofnewyork.us/Public-Safety/Mayor-s-Office-to-End-Domestic-and-Gender-Based-Vi/auqs-s4dd	N/A	
Mayor's Office to End Domestic and Gender-Based Violence (ENDGBV)	OCDV 2015 Annual Domestic Violence Fact Sheet	Annual report highlighting the work of OCDV including aggregate counts of 2014 and 2015 NYPD domestic violence homicide and incidents. In addition to aggregate calls to the NYC domestic violence hotline, number of visits to the NYC Family Justice Centers in Brooklyn, Bronx, Manhattan and Queens, and number of NYC Healthy Relationship Academy workshops.	https://www1.nyc.gov/assets/ocdv/downloads/pdf/2015_Annual_Fact_Sheet.pdf	Annually	Yes	https://data.cityofnewyork.us/Public-Safety/Mayor-s-Office-to-End-Domestic-and-Gender-Based-Vi/auqs-s4dd	N/A	
Mayor's Office to End Domestic and Gender-Based Violence (ENDGBV)	OCDV IN FOCUS: A Closer Look at Foreign-Born Clients Visiting the New York City Family Justice Centers	An overview of the foreign-born client population of the Family Justice Centers from 2010-2017, including total client vests, new clients, primary language, country of birth and age.	https://www1.nyc.gov/assets/ocdv/downloads/pdf/Foreign-Born-FJC-Client-Report.pdf	Historical	Yes	https://data.cityofnewyork.us/Public-Safety/OCDV-Family-Justice-Center-Foreign-Born-Report/bray-s6dc	N/A	

Agency Name	Dataset Name	Dataset Description	URL on Agency Website	Update Frequency Agency Website	Already on Open Data?*	NYC Open Data URL	Scheduled for Publication?*	Public Statement (Required where data is not already available published on NYC Open Data and isn't being scheduled for publication)
Mayor's Office to End Domestic and Gender-Based Violence (ENDGBV)	OCDV IN FOCUS: Survey Findings from the New York City Healthy Relationship Training Academy - Differences by Participant Age and Gender	An analysis showing differences in performance on pre- and post-workshops surveys based on participant age and gender.	https://www1.nyc.gov/assets/ocdv/downloads/pdf/TTDV-Month-Report.pdf	Historical	No		Yes	
Mayor's Office to End Domestic and Gender-Based Violence (ENDGBV)	OCDV IN FOCUS: Survey findings from the New York City Healthy Relationship Training Academy - Participation in the Academy leads to significant improvement in knowledge and attitudes around healthy relationship	A summary of the results from pre- and post-workshop surveys conducted by the New York City Healthy Relationship Training Academy.	https://www1.nyc.gov/assets/ocdv/downloads/pdf/OCDV-In-Focus.pdf	Historical	No		Yes	
NYC Center for Innovation through Data Intelligence (CIDI)	2015 Well-Being Index	Data to create a place-based index of socio-economic well-being in NYC communities. Indicators are grouped into six domains: Education, Health & Well-Being, Housing, Economic Security & Mobility, Core Infrastructure & Services, and Personal & Community Safety. Datasets are from a variety of sources: American Community Survey, the New York City Community Health Survey, and New York City agencies.	https://www1.nyc.gov/assets/cidi/downloads/pdfs/nyc_well_being_index_full_report_2015.pdf	As Needed	No		No	This is a one-off report. The data produced here is not updated past this report's publication and does not meet the definition of NYC Open Data.
NYC Center for Innovation through Data Intelligence (CIDI)	2019 Well-Being Index	Data from seven domains: Economic Security, Health, Education, Housing, Personal and Community Safety, Core infrastructure and Community Vitality to create a place-based composite index of well-being in NYC communities. The report compares the change in well-being over time.	https://www1.nyc.gov/assets/cidi/downloads/pdfs/2019-NYC-Well-Being-Index.pdf	As Needed	No		No	This is a one-off report. The data produced here is not updated past this report's publication and does not meet the definition of NYC Open Data.
NYC Center for Innovation through Data Intelligence (CIDI)	A Data-driven Re-design of Housing Supports and Services for Aging Adults who Experience Homelessness in New York City	Data on the projected NYC aging homeless population and associated health care utilization.	https://www1.nyc.gov/assets/cidi/downloads/pdfs/Aging-Homeless-Study-Report.pdf	As Needed	No		No	This is a one-off report. The data produced here is not updated past this report's publication and does not meet the definition of NYC Open Data.
NYC Center for Innovation through Data Intelligence (CIDI)	A Typology of Transition-Age Youth	Data on the service use patterns of young adults after they exit foster care or homelessness.	https://www1.nyc.gov/assets/cidi/downloads/pdfs/a_typology_of_transition_age_youth.pdf	As Needed	No		No	This is a one-off report. The data produced here is not updated past this report's publication and does not meet the definition of NYC Open Data.

Agency Name	Dataset Name	Dataset Description	URL on Agency Website	Update Frequency Agency Website	Already on Open Data?*	NYC Open Data URL	Scheduled for Publication?*	Public Statement (Required where data is not already available published on NYC Open Data and isn't being scheduled for publication)
NYC Center for Innovation through Data Intelligence (CIDI)	ACS Community Partnership Program	Demographic data from the American Community Survey for 11 communities, by Community District and Neighborhood Tabulation Area.	https://www1.nyc.gov/site/cidi/projects/community-partnership-program.page	As Needed	No		No	This is a one-off report. The data produced here is not updated past this report's publication and does not meet the definition of NYC Open Data.
NYC Center for Innovation through Data Intelligence (CIDI)	ACS Community Partnership Program	Data related to well-being from the American Community Survey and select City programs for 11 communities by Community District and Neighborhood Tabulation Area.	https://www1.nyc.gov/site/cidi/projects/community-partnership-program.page	As Needed	No		No	This is a one-off report. The data produced here is not updated past this report's publication and does not meet the definition of NYC Open Data.
NYC Center for Innovation through Data Intelligence (CIDI)	ACS Community Partnership Program	Data on community resources from NYC Planning facilities data base for 11 communities by Community District and Neighborhood Tabulation Area.	https://www1.nyc.gov/site/cidi/projects/community-partnership-program.page	As Needed	No		No	This is a one-off report. The data produced here is not updated past this report's publication and does not meet the definition of NYC Open Data.
NYC Center for Innovation through Data Intelligence (CIDI)	Chelsea Foyer Outcome Study	Data on the outcomes of youth who resided in a supportive housing program compared to a control group who did not reside in the program.	https://www1.nyc.gov/assets/cidi/downloads/pdfs/foyer_brief.pdf	As Needed	No		No	This is a one-off report. The data produced here is not updated past this report's publication and does not meet the definition of NYC Open Data.
NYC Center for Innovation through Data Intelligence (CIDI)	Crossover Youth	Data on the rates at which children involved with foster care enter the juvenile justice system and the factors associated with this risk.	https://www.sciencedirect.com/science/article/pii/S0190740916301785	Historical	No		No	This is a one-off study. The data produced in the article is not updated past the article's publication and does not meet the definition of NYC Open Data.
NYC Center for Innovation through Data Intelligence (CIDI)	Design Study of Dual Systems Youth Grant	Data on the child welfare and juvenile justice trajectories and characteristics for a sample of juvenile justice involved youth.	https://link.springer.com/epdf/10.1007/s10964-019-01090-3?author_access_token=jPBoH90dEh7dOhxNe9mvuve4RwIQNchNByi7wbcMAY5vpzFiYs87Z_Lzh70N-; https://www.ncjrs.gov/pdffiles1/ojdp/grants/252717.pdf https://www.ncjrs.gov/pdffiles1/ojdp/grants/252717.pdf#jV4D_jU6Q0H4vHbfn8PFKJS6vK-DWpp8mYYeB3wfUbKlhNAPQA-2HUx-Qyf4lchyHDS_xVWLdZUF-nEKTAxu4qSPFyw%3D%3D	Historical	No		No	This is a one-off study. The data produced in this article and report are not updated past these publications and do not meet the definition of NYC Open Data.
NYC Center for Innovation through Data Intelligence (CIDI)	Disparity Report	Data in the domains of Education, Economic Security and Mobility, Health and Wellbeing, and Personal and Community Safety to calculate disparity indices between young White individuals and individuals of other racial groups (Black, Hispanic, Asian).	https://www1.nyc.gov/assets/cidi/downloads/pdfs/disparity_report.pdf	As Needed	No		No	This is a one-off report. The data produced here is not updated past this report's publication and does not meet the definition of NYC Open Data.
NYC Center for Innovation through Data Intelligence (CIDI)	Foster Care, Justice, & Dually Involved Youth	Data on adolescents discharged from foster care, a justice system, or who were dually involved and their outcomes in five domains: foster care, government benefits, homeless shelter use, hospital and health services, and justice.	https://www1.nyc.gov/assets/cidi/downloads/pdfs/foster_care_justice_and_dually_involved_report.pdf	As Needed	No		No	This is a one-off report. The data produced here is not updated past this report's publication and does not meet the definition of NYC Open Data.
NYC Center for Innovation through Data Intelligence (CIDI)	Home Visiting Summit	Maps of City agencies home visiting programs.	https://www1.nyc.gov/assets/cidi/downloads/pdfs/summit_presentation_maps_cidi.pdf	As Needed	No		No	These are maps produced for a one-time event. The data produced here is not updated past its initial publication and does not meet the definition of NYC Open Data.

Agency Name	Dataset Name	Dataset Description	URL on Agency Website	Update Frequency Agency Website	Already on Open Data?*	NYC Open Data URL	Scheduled for Publication?*	Public Statement (Required where data is not already available published on NYC Open Data and isn't being scheduled for publication)
NYC Center for Innovation through Data Intelligence (CIDI)	Homeless Youth Count	Data from a supplemental Youth Count to identify unsheltered youth who were not counted during the annual point-in-time Homeless Outreach Population Estimate (HOPE).	https://www1.nyc.gov/site/cidi/projects/homeless-youth-count.page	As Needed	No		No	CIDI is no longer involved with the Youth Count. Data is maintained by DYCD.
NYC Center for Innovation through Data Intelligence (CIDI)	NYC Community Atlas	Citywide data related to well-being from the American Community Survey by Community District and Neighborhood Tabulation Area.	https://www1.nyc.gov/assets/cidi/downloads/pdfs/nyc_community_atlas_2020_by_cidi.pdf	As Needed	No		No	This is a one-off report. The data produced here is not updated past this report's publication and does not meet the definition of NYC Open Data.
NYC Center for Innovation through Data Intelligence (CIDI)	NYC Food Metrics Report	Data providing an overview of the production, processing, distribution, and consumption of food provided by City agencies to NYC communities.	https://www1.nyc.gov/site/cidi/collaborations/nyc-food-metrics-report.page	Annually	No		No	This data is maintained by the Mayor's Office of Food Policy. While we help to design this report, we do not own or maintain the underlying data.
NYC Center for Innovation through Data Intelligence (CIDI)	Predicting Homeless Shelter Entry	Data on families that received cash assistance or Medicaid benefits linked to data on homeless shelter applications and building/neighborhood characteristics used to predict family homelessness.	https://www1.nyc.gov/assets/cidi/downloads/pdfs/furman-full-brief-2017.pdf	As Needed	No		No	This is a one-off report. The data produced here is not updated past this report's publication and does not meet the definition of NYC Open Data.
NYC Center for Innovation through Data Intelligence (CIDI)	Temporal Trends in Health Service Use and Homelessness	Data on NYC emergency department (ED) visits linked to DHS shelter data used to examine timing of ED visits relative to shelter entry.	https://www.healthaffairs.org/doi/full/10.1377/hlthaff.2018.05307	Historical	No		No	This is a one-off study. The data produced in the article is not updated past the article's publication and does not meet the definition of NYC Open Data.
NYC Center for Innovation through Data Intelligence (CIDI)	The Emerging Crisis of Aged Homelessness	Data on the projected aging homeless population and associated health care utilization in NYC, Boston and Los Angeles.	https://www.aisp.upenn.edu/wp-content/uploads/2019/01/Emerging-Crisis-of-Aged-Homelessness-1.pdf	As Needed	No		No	This is a one-off report. The data produced here is not updated past this report's publication and does not meet the definition of NYC Open Data.
NYC Center for Innovation through Data Intelligence (CIDI)	Transition Age Youth Housing Study	Data on a cohort of young adults who exited foster care or homeless services and their subsequent service use for a three-year outcome period.	https://www1.nyc.gov/assets/cidi/downloads/pdfs/housing-trajectories-of-transitionage-youth.pdf	As Needed	No		No	This is a one-off report. The data produced here is not updated past this report's publication and does not meet the definition of NYC Open Data.
NYC Emergency Management (NYCEM)	Mitigation Actions	This table identifies the city's comprehensive effort to reduce or eliminate potential losses from hazards, as seen on the NYC Hazard Mitigation website. This database includes existing, potential, and completed mitigation actions that will minimize the effects of a hazard event on New York City's population, economy, property, building stock, and infrastructure. It is the result of a coordinated effort by 46 New York City agencies and partners to develop and implement a broad range of inventive and effective ways to mitigate hazards.	https://nychazardmitigation.com/all-hazards/mitigation/actions-database/	Annually	No		Yes	
NYC Service	Volunteer Opportunities and Finding Organizations	Volunteer opportunities at nonprofit organizations in NYC.	nyc.gov/service	Annually	Yes	https://data.cityofnewyork.us/Social-Services/Volunteer-Opportunities-and-Finding-Organizations/shpd-5q9m	N/A	

Agency Name	Dataset Name	Dataset Description	URL on Agency Website	Update Frequency Agency Website	Already on Open Data?*	NYC Open Data URL	Scheduled for Publication?*	Public Statement (Required where data is not already available published on NYC Open Data and isn't being scheduled for publication)
Office of Administrative Tax Appeals (OATA) / (Tax Commission & Tax Appeals Tribunal)	Open Petitions	The information in the City's computer records with respect to open petitions challenging real property tax assessments pursuant to Article 7 of the Real Property Tax Law. Contains the borough, block and lot numbers for the property, the index number and year the petition was commenced, the name of the petitioner, the name of the attorney for the petitioner and various note of issue codes.	https://www1.nyc.gov/site/taxcommission/reports/open-petitions.page	Annually	Yes	https://data.cityofnewyork.us/City-Government/Open-Article-7-Petitions/aht6-vxai	N/A	
Office of Administrative Tax Appeals (OATA) / (Tax Commission & Tax Appeals Tribunal)	Reductions	Actions taken on protest applications	https://www1.nyc.gov/site/taxcommission/reports/reductions.page	Annually	Yes	https://data.cityofnewyork.us/City-Government/Assessment-Actions/4nft-bihw	N/A	
Office of Administrative Trials and Hearings (OATH)	OATH Hearings Division Data	OATH Hearings Division Data show the number on summonses received monthly at OATH. It also shows, for the prior fiscal year, the percentage of summonses by type, issuing agency and summons outcome.	https://www1.nyc.gov/site/oath/about/hearings-division-data.page	Monthly	Yes	https://data.cityofnewyork.us/City-Government/OATH-Trials-Division-Case-Status/y3hw-z6bm	N/A	
Office of Administrative Trials and Hearings (OATH)	OATH Trials Division Data	OATH Trials Division Data shows the number of cases filed and the number of trials and conferences conducted monthly. It also provides, for the prior fiscal year, the annual breakdown of cases by type.	https://www1.nyc.gov/site/oath/about/trials-division-data.page	Monthly	Yes	https://data.cityofnewyork.us/City-Government/OATH-Hearings-Division-Case-Status/jz4z-kudi	N/A	
Office of Chief Medical Examiner (OCME)	Office location address	Postal address for Family service center	https://www1.nyc.gov/site/ocme/locations/family-services-centers.page	Annually	No		No	The postal address is listed on our public facing website at https://www1.nyc.gov/site/ocme/locations/family-services-centers.page
Office of Management and Budget (OMB)	Asset Info Mgmt. System (AIMS)--Agency Reconciliation	Reports on the City's State of Good Repair need and the agencies' planned spending to address this need. The program consolidates results of cyclical field surveys and estimates the Capital and Expense needs to keep major City owned facilities and infrastructure in a State of Good Repair	https://www1.nyc.gov/site/omb/publications/budget-reports.page?report=Asset%20Info%20Mgmt%20Sys	Annually	Yes	https://data.cityofnewyork.us/City-Government/Asset-Management-Executive-Summary-Agency-Assets-b/xdzg-dnpg	N/A	
Office of Management and Budget (OMB)	Asset Info. Mgmt. System (AIMS)--Executive Summary	Reports on the City's State of Good Repair need and the agencies' planned spending to address this need. The program consolidates results of cyclical field surveys and estimates the Capital and Expense needs to keep major City owned facilities and infrastructure in a State of Good Repair	https://www1.nyc.gov/site/omb/publications/budget-reports.page?report=Asset%20Info%20Mgmt%20Sys	Annually	Yes	https://data.cityofnewyork.us/City-Government/Asset-Management-Executive-Summary-State-of-Good-R/8sea-35e7 ; https://data.cityofnewyork.us/City-Government/Asset-Management-Executive-Summary-State-of-Good-R/wcpw-9chs	N/A	
Office of Management and Budget (OMB)	Budget Function	Details the expense budget of certain agencies by major functional areas. Within each functional area, expenditures by personal services and other than personal services are presented, as well as the funding supporting the function.	https://www1.nyc.gov/site/omb/publications/budget-reports.page?report=Budget%20Function	3 times per year	Yes	https://data.cityofnewyork.us/City-Government/Agency-Spending-by-Budget-Function/gzfs-3h4m	N/A	

Agency Name	Dataset Name	Dataset Description	URL on Agency Website	Update Frequency Agency Website	Already on Open Data?*	NYC Open Data URL	Scheduled for Publication?*	Public Statement (Required where data is not already available published on NYC Open Data and isn't being scheduled for publication)
Office of Management and Budget (OMB)	Budget of Expense, Revenue and Contract -Debt Service Agency OTPS Detail	Details the expense and funding components of the debt service budget for the current and following fiscal year	https://www1.nyc.gov/site/omb/publications/budget-reports.page?report=Exp%2FRev%2FContract	2 times per year	No		Yes	
Office of Management and Budget (OMB)	Budget of Expense, Revenue and Contract -Debt Service Statement II	General Obligation debt service by purpose for a fiscal year	https://www1.nyc.gov/site/omb/publications/budget-reports.page?report=Exp%2FRev%2FContract	2 times per year	No		Yes	
Office of Management and Budget (OMB)	Budget of Expense, Revenue and Contract -Memo Allocation	Relates corresponding Personal Service and Other Than Personal Service units of appropriation spending	https://www1.nyc.gov/site/omb/publications/budget-reports.page?report=Exp%2FRev%2FContract	2 times per year	No		No	Data is immaterial
Office of Management and Budget (OMB)	Budget of Expense, Revenue and Contract -Miscellaneous Expense Budget by Category	To provide expense categories in Miscellaneous Budget	https://www1.nyc.gov/site/omb/publications/budget-reports.page?report=Exp%2FRev%2FContract	2 times per year	No		Yes	
Office of Management and Budget (OMB)	Budget of Expense, Revenue and Contract -Revenue	The Expense Budget is presented by unit of appropriation within agency with programmatic description of each unit of appropriation. The Revenue Budget lists revenue categories by agency. The Contract Budget provides a categorization of contractual service.	https://www1.nyc.gov/site/omb/publications/budget-reports.page?report=Exp%2FRev%2FContract	3 times per year	Yes	https://data.cityofnewyork.us/City-Government/Revenue-Budget-Financial-Plan-Exec-Adpt-Prel/ugzk-a6x4	N/A	
Office of Management and Budget (OMB)	Budget of Expense, Revenue and Contract--Expense Funding Sources	The Expense Budget is presented by unit of appropriation within agency with programmatic description of each unit of appropriation. The Revenue Budget lists revenue categories by agency. The Contract Budget provides a categorization of contractual service.	https://www1.nyc.gov/site/omb/publications/budget-reports.page?report=Exp%2FRev%2FContract	3 times per year	Yes	https://data.cityofnewyork.us/City-Government/Expense-Budget-Funding-All-Source/39g5-gbp3	N/A	
Office of Management and Budget (OMB)	Budget of Expense, Revenue and Contract--Expense, Contract	The Expense Budget is presented by unit of appropriation within agency with programmatic description of each unit of appropriation. The Revenue Budget lists revenue categories by agency. The Contract Budget provides a categorization of contractual service.	https://www1.nyc.gov/site/omb/publications/budget-reports.page?report=Exp%2FRev%2FContract	3 times per year	Yes	https://data.cityofnewyork.us/City-Government/Expense-Budget/mwzb-yiwb	N/A	
Office of Management and Budget (OMB)	Budget Summary--Five Year Financial Plan Revenue and Expenditures --All Funds	This chart shows the all funds five year financial plan revenue and expenditures.	https://www1.nyc.gov/site/omb/publications/budget-reports.page?report=Budget%20Summary	As Needed	No		No	Derived from :1 Revenue Budget & Financial Plan 2 Expense Budget 3 Expense Budget Funding - All Source
Office of Management and Budget (OMB)	Budget Summary--Five Year Financial Plan Revenue and Expenditures --City Funds	This chart shows the city funds five year financial plan revenue and expenditures.	https://www1.nyc.gov/site/omb/publications/budget-reports.page?report=Budget%20Summary	As Needed	No		No	Derived from: 1 Revenue Budget & Financial Plan 2 Expense Budget 3 Expense Budget Funding - All Source
Office of Management and Budget (OMB)	Budget Summary--January 2020 Financial Plan	This chart shows the financial plan revenue and expenditure changes.	https://www1.nyc.gov/site/omb/publications/budget-reports.page?report=Budget%20Summary	As Needed	No		No	Derived from: 1. Revenue Budget & Financial Plan, 2. Financial Plan Baseline & Initiatives By Funding

Agency Name	Dataset Name	Dataset Description	URL on Agency Website	Update Frequency Agency Website	Already on Open Data?*	NYC Open Data URL	Scheduled for Publication?*	Public Statement (Required where data is not already available published on NYC Open Data and isn't being scheduled for publication)
Office of Management and Budget (OMB)	Capital Budget	The Adopted Capital Budget is presented by unit of appropriation within agency with a programmatic description of each unit of appropriation. The Adopted Capital Budget includes: a listing of statutory periods of probable usefulness (PPU's) by budget line; rescindment of amounts from prior capital budgets; and borough analysis by budget line.	https://www1.nyc.gov/site/omb/publications/budget-reports.page?report=Capital%20Budget	3 times per year	Yes	https://data.cityofnewyork.us/City-Government/Capital-Budget/46m8-77gv	N/A	
Office of Management and Budget (OMB)	Capital Commitment Plan	Presents information on capital appropriations and commitments with implementation schedules projected, and the ensuing three years for all active capital budget projects. These implementation schedules, derived by the respective agencies performing the project work, are the best assessment of the earliest possible start of the implementation milestone (scope, design, construction, etc.) being reported.	https://www1.nyc.gov/site/omb/publications/budget-reports.page?report=Capital%20Comm%20Plan	3 times per year	Yes	https://data.cityofnewyork.us/City-Government/Capital-Commitment-Plan/2cmn-uidm	N/A	
Office of Management and Budget (OMB)	Capital Project Detail Data-Dollar	Reports on implementation milestone schedules for capital construction projects. It includes dates for the completion of scope, design and construction, and reasons for delays in any such dates.	https://www1.nyc.gov/site/omb/publications/budget-reports.page?report=Capital%20Project%20Det%20Data	3 times per year	Yes	https://data.cityofnewyork.us/City-Government/Capital-Project-Detail-Data-Dollars/wa2y-rh4b	N/A	
Office of Management and Budget (OMB)	Capital Project Detail Data-Milestone	Reports on implementation milestone schedules for capital construction projects. It includes dates for the completion of scope, design and construction, and reasons for delays in any such dates.	https://www1.nyc.gov/site/omb/publications/budget-reports.page?report=Capital%20Project%20Det%20Data	3 times per year	Yes	https://data.cityofnewyork.us/City-Government/Capital-Project-Detail-Data-Milestones/s7yh-frbm	N/A	
Office of Management and Budget (OMB)	Changes to the Executive Capital Budget Adopted by the City Council	Provides Resolution A changes to the Executive Capital Budget by budget line, including rescindment of amounts from prior capital budgets, as resolved by the City Council pursuant to Section 254 of the New York City Charter.	https://www1.nyc.gov/site/omb/publications/budget-reports.page?report=Reso%20Capital%20Budget	Annually	No		No	Document belongs to another city agency.
Office of Management and Budget (OMB)	Changes to the Executive Capital Budget Adopted by the City Council--Appropriation Changes	Provides Resolution A changes to the Executive Capital Budget by budget line, including rescindment of amounts from prior capital budgets, as resolved by the City Council pursuant to Section 254 of the New York City Charter.	https://www1.nyc.gov/site/omb/publications/budget-reports.page?report=Reso%20Capital%20Budget	Annually	No		No	Document belongs to another city agency
Office of Management and Budget (OMB)	Changes to the Executive Capital Budget Adopted by the City Council--Rescindments From Prior Capital Budgets	Provides Resolution A changes to the Executive Capital Budget by budget line, including rescindment of amounts from prior capital budgets, as resolved by the City Council pursuant to Section 254 of the New York City Charter.	https://www1.nyc.gov/site/omb/publications/budget-reports.page?report=Reso%20Capital%20Budget	Annually	No		No	Document belongs to another city agency
Office of Management and Budget (OMB)	Community Board Register by Borough	A listing of the Executive Budget status for all community board proposals in priority order within community district, within borough.	https://www1.nyc.gov/site/omb/publications/budget-reports.page?report=Comm%20Bd%20Register	3 times per year	Yes	https://data.cityofnewyork.us/City-Government/Register-of-Community-Board-Budget-Requests/vn4m-mk4t	N/A	
Office of Management and Budget (OMB)	Community Boards Geographic Report for Expense Budget-Agency Expense Budget By U/As	Agency Expense budget by program within U/A for services delivery agencies	https://www1.nyc.gov/site/omb/publications/budget-reports.page?report=Comm%20Bd%20Geographic	3 times per year	No		No	Derived from: 1. Expense Budget 2. Expense Budget Funding - All Sources

Agency Name	Dataset Name	Dataset Description	URL on Agency Website	Update Frequency Agency Website	Already on Open Data?*	NYC Open Data URL	Scheduled for Publication?*	Public Statement (Required where data is not already available published on NYC Open Data and isn't being scheduled for publication)
Office of Management and Budget (OMB)	Community Boards Geographic Report for Expense Budget--Agencywide Expense Budget	Agency Expense budget by program within U/A for services delivery agencies	https://www1.nyc.gov/site/omb/publications/budget-reports.page?report=Comm%20Bd%20Geographic	3 times per year	No		No	Derived from: 1. Expense Budget 2. Expense Budget Funding - All Sources
Office of Management and Budget (OMB)	Community Boards Geographic Report for Expense Budget--Fiscal Report for Personal Services Service Districts By Program Within Borough	Geographic report for expense budget by program for services delivery agencies	https://www1.nyc.gov/site/omb/publications/budget-reports.page?report=Comm%20Bd%20Geographic	3 times per year	No		Yes	
Office of Management and Budget (OMB)	Department Estimates--Expense Budget	Contains estimates of agency operating expenditures for the fiscal year, together with proposed sources of revenue.	https://www1.nyc.gov/site/omb/publications/budget-reports.page?report=Departmental%20Estim	Annually	Yes	https://data.cityofnewyork.us/City-Government/Expense-Budget/mwzb-yiwb	N/A	
Office of Management and Budget (OMB)	Department Estimates--Position Schedule	Contains estimates of agency operating expenditures for the fiscal year, together with proposed sources of revenue.	https://www1.nyc.gov/site/omb/publications/budget-reports.page?report=Departmental%20Estim	Annually	No		Yes	
Office of Management and Budget (OMB)	Departmental Estimates--Position Schedule	Sum of the full-time active positions in a title description published in alphabetical order.	https://www1.nyc.gov/site/omb/publications/budget-reports.page?report=Departmental%20Estim	Annually	No		Yes	
Office of Management and Budget (OMB)	Detail of All Other Agencies--Dollar	Details expense changes of City agencies not discussed in a financial plan detail.	https://www1.nyc.gov/site/omb/publications/budget-reports.page?report=Detail%20of%20All%20Other%20Agencies	Annually	Yes	https://data.cityofnewyork.us/City-Government/Financial-Plan-Baseline-Initiatives-By-Funding/e64w-ctmw	N/A	
Office of Management and Budget (OMB)	Detail of All Other Agencies--Headcount	Details expense changes of City agencies not discussed in a financial plan detail.	https://www1.nyc.gov/site/omb/publications/budget-reports.page?report=Detail%20of%20All%20Other%20Agencies	Annually	Yes	https://data.cityofnewyork.us/City-Government/Financial-Plan-Headcount-Baseline-Initiatives-By-F/d33y-i2m7	N/A	
Office of Management and Budget (OMB)	Economic Conditions	A report which highlights current economic conditions pertinent to New York City. The report focuses on the state of the U.S. Economy, financial markets, inflation, New York City labor markets and commercial and residential real estate.	https://www1.nyc.gov/site/omb/publications/budget-reports.page?report=Economic%20Conditions	As Needed	No		No	Sources for all structure data in this document are from third parties.
Office of Management and Budget (OMB)	Expense and Contract Budget Resolutions	Resolution of the City Council to adopt the Expense and Contract Budget in accordance with the provisions of the Charter of the City of New York.	https://www1.nyc.gov/site/omb/publications/budget-reports.page?report=Reso%20Expense%20FCont	Annually	No		No	Document belongs to another city agency.

Agency Name	Dataset Name	Dataset Description	URL on Agency Website	Update Frequency Agency Website	Already on Open Data?*	NYC Open Data URL	Scheduled for Publication?*	Public Statement (Required where data is not already available published on NYC Open Data and isn't being scheduled for publication)
Office of Management and Budget (OMB)	Expense and Contract Budget Resolutions--Change From Executive Budget To Adopted Budget	Resolution of the City Council to adopt the Expense and Contract Budget in accordance with the provisions of the Charter of the City of New York.	https://www1.nyc.gov/site/omb/publications/budget-reports.page?report=Reso%20Expense%2FCont	Annually	No		No	Document belongs to another city agency.
Office of Management and Budget (OMB)	Expense and Contract Budget Resolutions--Contract Budget Changes By Object--All Funds	Resolution of the City Council to adopt the Expense and Contract Budget in accordance with the provisions of the Charter of the City of New York.	https://www1.nyc.gov/site/omb/publications/budget-reports.page?report=Reso%20Expense%2FCont	Annually	No		No	Document belongs to another city agency.
Office of Management and Budget (OMB)	Expense and Contract Budget Resolutions--Contract Budget Changes--All Funds	Resolution of the City Council to adopt the Expense and Contract Budget in accordance with the provisions of the Charter of the City of New York.	https://www1.nyc.gov/site/omb/publications/budget-reports.page?report=Reso%20Expense%2FCont	Annually	No		No	Document belongs to another city agency.
Office of Management and Budget (OMB)	Expense and Contract Budget Resolutions--Detail Expense Budget Changes	Resolution of the City Council to adopt the Expense and Contract Budget in accordance with the provisions of the Charter of the City of New York.	https://www1.nyc.gov/site/omb/publications/budget-reports.page?report=Reso%20Expense%2FCont	Annually	No		No	Document belongs to another city agency.
Office of Management and Budget (OMB)	Expense and Contract Budget Resolutions--Summary of Change By Agency	Resolution of the City Council to adopt the Expense and Contract Budget in accordance with the provisions of the Charter of the City of New York.	https://www1.nyc.gov/site/omb/publications/budget-reports.page?report=Reso%20Expense%2FCont	Annually	No		No	Document belongs to another city agency.
Office of Management and Budget (OMB)	Expense and Contract Budget Resolutions--Summary of City Fund Changes by Agency	Resolution of the City Council to adopt the Expense and Contract Budget in accordance with the provisions of the Charter of the City of New York.	https://www1.nyc.gov/site/omb/publications/budget-reports.page?report=Reso%20Expense%2FCont	Annually	No		No	Document belongs to another city agency.
Office of Management and Budget (OMB)	Expense Budget by Agency--Expense Budget by Agency	This chart shows the expense budget by agency.	https://www1.nyc.gov/site/omb/publications/agency-budgets-projections.page?projection=000	Quarterly	No		No	Derived from: 1 Expense Financial Plan - Qtr 1 2 Expense Financial Plan - Adpt/Prel 3 Expense Financial Plan - Exec
Office of Management and Budget (OMB)	Financial Plan - Submission to the Financial Control Board --Four Year Borrowing Schedule	Debt issuance for each issuer by quarter	https://www1.nyc.gov/site/omb/publications/budget-reports.page?report=Fin%20Plan%20-%20FCB	Quarterly	No		Yes	

Agency Name	Dataset Name	Dataset Description	URL on Agency Website	Update Frequency Agency Website	Already on Open Data?*	NYC Open Data URL	Scheduled for Publication?*	Public Statement (Required where data is not already available published on NYC Open Data and isn't being scheduled for publication)
Office of Management and Budget (OMB)	Financial Plan - Submission to the Financial Control Board --Four Year Capital Plan Funding Sources	Sources of funding (new debt issuance or draw on existing proceeds) to cover capital expenditures	https://www1.nyc.gov/site/omb/publications/budget-reports.page?report=Fin%20Plan%20-%20FCB	Quarterly	No		Yes	
Office of Management and Budget (OMB)	Financial Plan - Submission to the Financial Control Board --Four Year Capital Plans	Sources of funding (new debt issuance or draw on existing proceeds) to cover capital expenditures	https://www1.nyc.gov/site/omb/publications/budget-reports.page?report=Fin%20Plan%20-%20FCB	Quarterly	No		No	Derived From Existing Dataset: Capital Commitment Plan
Office of Management and Budget (OMB)	Financial Plan - Submission to the Financial Control Board --Four Year Financial Plan Revenues and Expenditures	This chart shows the all funds financial plan revenue and expenditures for the upcoming four fiscal years.	https://www1.nyc.gov/site/omb/publications/budget-reports.page?report=Fin%20Plan%20-%20FCB	Quarterly	No		No	Derived from: 1 Revenue Budget & Financial Plan 2 Expense Budget 3 Expense Budget Funding - All Source
Office of Management and Budget (OMB)	Financial Plan - Submission to the Financial Control Board --Four Year Projections of Cash Sources and Users	This chart shows the projections of cash sources and uses for the upcoming four fiscal years.	https://www1.nyc.gov/site/omb/publications/budget-reports.page?report=Fin%20Plan%20-%20FCB	Quarterly	No		Yes	
Office of Management and Budget (OMB)	Financial Plan - Submission to the Financial Control Board --FY 2020 Borrowing Schedule	Debt issuance for each issuer by quarter	https://www1.nyc.gov/site/omb/publications/budget-reports.page?report=Fin%20Plan%20-%20FCB	Quarterly	No		Yes	
Office of Management and Budget (OMB)	Financial Plan - Submission to the Financial Control Board --FY 2020 Capital Plan Funding Sources	Sources of funding (new debt issuance or draw on existing proceeds) to cover capital expenditures	https://www1.nyc.gov/site/omb/publications/budget-reports.page?report=Fin%20Plan%20-%20FCB	Quarterly	No		Yes	
Office of Management and Budget (OMB)	Financial Plan - Submission to the Financial Control Board --FY 2020 Capital Plans	Four Year Capital Commitment Targets	https://www1.nyc.gov/site/omb/publications/budget-reports.page?report=Fin%20Plan%20-%20FCB	Quarterly	No		No	Derived From Existing Dataset: Capital Commitment Plan
Office of Management and Budget (OMB)	Financial Plan - Submission to the Financial Control Board --FY 2020 Financial Plan Revenues and Expenditures	This chart shows the all funds financial plan revenue and expenditures for the current fiscal year.	https://www1.nyc.gov/site/omb/publications/budget-reports.page?report=Fin%20Plan%20-%20FCB	2 times per year	No		No	Derived from: 1 Revenue Budget & Financial Plan 2 Expense Budget 3 Expense Budget Funding - All Source

Agency Name	Dataset Name	Dataset Description	URL on Agency Website	Update Frequency Agency Website	Already on Open Data?*	NYC Open Data URL	Scheduled for Publication?*	Public Statement (Required where data is not already available published on NYC Open Data and isn't being scheduled for publication)
Office of Management and Budget (OMB)	Financial Plan - Submission to the Financial Control Board --FY 2020 Projections of Cash Sources and Users	This chart shows the projections of cash sources and uses for the current fiscal year.	https://www1.nyc.gov/site/omb/publications/budget-reports.page?report=Fin%20Plan%20-%20FCB	2 times per year	No		Yes	
Office of Management and Budget (OMB)	Financial Plan Detail--Agency Five Year Summary	This chart shows the five year summary for each agency.	https://www1.nyc.gov/site/omb/publications/budget-reports.page?report=Fin%20Plan%20Detail	Annually	No		No	Derived from: 1 Financial Plan Baseline & Initiatives By Funding 2 Expense Budget 3 Expense Budget Funding - All Source
Office of Management and Budget (OMB)	Financial Plan Detail--Annual Debt Service Costs	Annual budgeted expense for debt issuers which funded and/or fund city infrastructure	https://www1.nyc.gov/site/omb/publications/budget-reports.page?report=Fin%20Plan%20Detail	2 times per year	No		Yes	
Office of Management and Budget (OMB)	Financial Plan Detail--Citywide Savings Program	This chart shows the citywide savings program.	https://www1.nyc.gov/site/omb/publications/budget-reports.page?report=Fin%20Plan%20Detail	Annually	No		No	Derived from: 1 Financial Plan Baseline & Initiatives By Funding 2 Expense Budget 3 Expense Budget Funding - All Source
Office of Management and Budget (OMB)	Financial Plan Detail--Commercial Vacancy Rates and Midtown Asking Rents	NYC Manhattan office vacancy rate and primary office market asking rental rate	https://www1.nyc.gov/site/omb/publications/budget-reports.page?report=Fin%20Plan%20Detail	As Needed	No		No	Data history is derived from 3rd party source; forecast is derived from information in structure data #2 (table). Figure not published on regular basis.
Office of Management and Budget (OMB)	Financial Plan Detail--Debt Burden	Ratios comparing debt service to resources available to pay debt service	https://www1.nyc.gov/site/omb/publications/budget-reports.page?report=Fin%20Plan%20Detail	2 times per year	No		Yes	
Office of Management and Budget (OMB)	Financial Plan Detail--Debt Outstanding	Debt outstanding for debt issuers which funded and/or fund city infrastructure	https://www1.nyc.gov/site/omb/publications/budget-reports.page?report=Fin%20Plan%20Detail	2 times per year	No		Yes	
Office of Management and Budget (OMB)	Financial Plan Detail--Energy Costs	Citywide summary of projected energy costs	https://www1.nyc.gov/site/omb/publications/budget-reports.page?report=Fin%20Plan%20Detail	Annually	No		Yes	
Office of Management and Budget (OMB)	Financial Plan Detail--Estimates for Debt Service for Five-Year After Prepayments	Annual budgeted expense by unit of appropriation	https://www1.nyc.gov/site/omb/publications/budget-reports.page?report=Fin%20Plan%20Detail	2 times per year	No		Yes	
Office of Management and Budget (OMB)	Financial Plan Detail--Estimates for Other Than Personal Services Over Five-Year Period of Plan	This chart shows the estimates for other than personal services over five-year period of plan.	https://www1.nyc.gov/site/omb/publications/budget-reports.page?report=Fin%20Plan%20Detail	Annually	No		No	Derived from: 1 Expense Budget 2 Expense Budget Funding - All Source

Agency Name	Dataset Name	Dataset Description	URL on Agency Website	Update Frequency Agency Website	Already on Open Data?*	NYC Open Data URL	Scheduled for Publication?*	Public Statement (Required where data is not already available published on NYC Open Data and isn't being scheduled for publication)
Office of Management and Budget (OMB)	Financial Plan Detail--Estimates for Personal Services Over Five-Year Period of Plan	This chart shows the estimates for personal services over five-year period of plan.	https://www1.nyc.gov/site/omb/publications/budget-reports.page?report=Fin%20Plan%20Detail	Annually	No		No	Derived from: 1 Expense Budget 2 Expense Budget Funding - All Source
Office of Management and Budget (OMB)	Financial Plan Detail--Financing Program	Annual debt issuance by issuers which fund the City Capital Program	https://www1.nyc.gov/site/omb/publications/budget-reports.page?report=Fin%20Plan%20Detail	2 times per year	No		Yes	
Office of Management and Budget (OMB)	Financial Plan Detail--Five Year Expenditure Analysis--All Funds	This chart shows the all funds five year expenditure analysis.	https://www1.nyc.gov/site/omb/publications/budget-reports.page?report=Fin%20Plan%20Detail	Annually	No		No	Derived from: 1 Expense Budget 2 Expense Budget Funding - All Source
Office of Management and Budget (OMB)	Financial Plan Detail--Five Year Expenditure Analysis--City Funds	This chart shows the city funds five year expenditure analysis.	https://www1.nyc.gov/site/omb/publications/budget-reports.page?report=Fin%20Plan%20Detail	Annually	No		No	Derived from: 1 Expense Budget 2 Expense Budget Funding - All Source
Office of Management and Budget (OMB)	Financial Plan Detail--Five-Year Financial Plan for Revenues and Expenditures	This chart shows the five-year financial plan for revenues and expenditures.	https://www1.nyc.gov/site/omb/publications/budget-reports.page?report=Fin%20Plan%20Detail	Annually	No		No	Derived from: 1 Revenue Budget & Financial Plan 2 Expense Budget 3 Expense Budget Funding - All Source
Office of Management and Budget (OMB)	Financial Plan Detail--Forecast of Selected Economic Indicators for the United States and New York City	Table containing annual forecast data for 16 U.S. and NYC data series	https://www1.nyc.gov/site/omb/publications/budget-reports.page?report=Fin%20Plan%20Detail	Annually	No		Yes	
Office of Management and Budget (OMB)	Financial Plan Detail--Full-Time and Full-Time Equivalent (FTE) Headcount	Full-Time and Part-Time (FTE) Planned Positions	https://www1.nyc.gov/site/omb/publications/budget-reports.page?report=Fin%20Plan%20Detail	Annually	No		Yes	
Office of Management and Budget (OMB)	Financial Plan Detail--New York City Job Growth Forecast	Table containing annual forecast (2019 and 2020) for 13 NYC employment sectors, plus private and total employment	https://www1.nyc.gov/site/omb/publications/budget-reports.page?report=Fin%20Plan%20Detail	Annually	No		Yes	
Office of Management and Budget (OMB)	Financial Plan Detail--NYC Employment	Total NYC non-farm employment levels and year-over-year growth rate.	https://www1.nyc.gov/site/omb/publications/budget-reports.page?report=Fin%20Plan%20Detail	As Needed	No		No	Data history from 3rd party (NYS Dept. of Labor); forecast data already repeated in structure data #2 (table)
Office of Management and Budget (OMB)	Financial Plan Detail--NYC Floating-Rate Exposure	Breakdown of total debt subject to floating rate exposure	https://www1.nyc.gov/site/omb/publications/budget-reports.page?report=Fin%20Plan%20Detail	2 times per year	No		Yes	
Office of Management and Budget (OMB)	Financial Plan Detail--NYC GO Issuance	General Obligation bond issuance for the current fiscal year, by issue	https://www1.nyc.gov/site/omb/publications/budget-reports.page?report=Fin%20Plan%20Detail	2 times per year	No		Yes	

Agency Name	Dataset Name	Dataset Description	URL on Agency Website	Update Frequency Agency Website	Already on Open Data?*	NYC Open Data URL	Scheduled for Publication?*	Public Statement (Required where data is not already available published on NYC Open Data and isn't being scheduled for publication)
Office of Management and Budget (OMB)	Financial Plan Detail--NYC TFA BARB Issuance	TFA Building Aid Revenue Bond issuance for the current fiscal year, by issue	https://www1.nyc.gov/site/omb/publications/budget-reports.page?report=Fin%20Plan%20Detail	2 times per year	No		Yes	
Office of Management and Budget (OMB)	Financial Plan Detail--NYC TFA Issuance	TFA Future Tax Secured Bond issuance for the current fiscal year, by issue	https://www1.nyc.gov/site/omb/publications/budget-reports.page?report=Fin%20Plan%20Detail	2 times per year	No		Yes	
Office of Management and Budget (OMB)	Financial Plan Detail--NYW Issuance	NYW bond issuance for the current fiscal year, by issue	https://www1.nyc.gov/site/omb/publications/budget-reports.page?report=Fin%20Plan%20Detail	2 times per year	No		Yes	
Office of Management and Budget (OMB)	Financial Plan Detail--Personal Consumption Expenditures Inflation	Annual U.S. inflation rates using the U.S. Bureau of Economic Analysis' Personal Consumption Expenditure index.	https://www1.nyc.gov/site/omb/publications/budget-reports.page?report=Fin%20Plan%20Detail	As Needed	No		No	Data history from U.S. BEA, forecast data from U.S. Federal Reserve and IHS-Markit (produced for NYC OMB and subject to re-publication restrictions).
Office of Management and Budget (OMB)	Financial Plan Detail--Ratings	Credit Ratings assigned to each issuer by each credit rating agency (Moody's, Standard & Poor's, and Fitch)	https://www1.nyc.gov/site/omb/publications/budget-reports.page?report=Fin%20Plan%20Detail	2 times per year	No		No	Source From Third Party
Office of Management and Budget (OMB)	Financial Plan Detail--Revenue Detail	5 years revenue plan on revenue category level	https://www1.nyc.gov/site/omb/publications/budget-reports.page?report=Fin%20Plan%20Detail	Annually	No		No	Derived From Existing Dataset: Revenue Budget & Financial Plan Exec/Adp/Prel
Office of Management and Budget (OMB)	Financial Plan Detail--S&P 500 Equity Index	Historical values of the S&P 500 equity index	https://www1.nyc.gov/site/omb/publications/budget-reports.page?report=Fin%20Plan%20Detail	As Needed	No		No	Data from 3rd party (S&P Dow Jones)
Office of Management and Budget (OMB)	Financial Plan Detail--Street-Easy Price and Rent Indexes	Annual growth of StreetEasy repeat sales and repeat rental indexes for NYC	https://www1.nyc.gov/site/omb/publications/budget-reports.page?report=Fin%20Plan%20Detail	As Needed	No		No	Data from 3rd party (StreetEasy/Zillow).
Office of Management and Budget (OMB)	Financial Plan Detail--Summary of Capital Commitments Over Past Four Years	Historical Capital Commitments Over Past Four Years	https://www1.nyc.gov/site/omb/publications/budget-reports.page?report=Fin%20Plan%20Detail	Annually	Yes	https://data.cityofnewyork.us/City-Government/Capital-Commitment-Actuals/8u85-k342	N/A	
Office of Management and Budget (OMB)	Financial Plan Detail--Tax Revenue Forecast	Five Year tax revenue forecast itemized by individual taxes.	https://www1.nyc.gov/site/omb/publications/budget-reports.page?report=Fin%20Plan%20Detail	Annually	No		Yes	
Office of Management and Budget (OMB)	Financial Plan Detail--Total Pension Expenses	The table illustrates the breakdown of total pension contributions as of 21 January Plan into three categories: City Actuarial Systems, Non-City Systems and Non-Actuarial Systems.	https://www1.nyc.gov/site/omb/publications/budget-reports.page?report=Fin%20Plan%20Detail	Annually	No		Yes	

Agency Name	Dataset Name	Dataset Description	URL on Agency Website	Update Frequency Agency Website	Already on Open Data?*	NYC Open Data URL	Scheduled for Publication?*	Public Statement (Required where data is not already available published on NYC Open Data and isn't being scheduled for publication)
Office of Management and Budget (OMB)	Financial Plan Detail--U.S. GDP and U.S. Employment Growth & Forecast	Annual growth of U.S. GDP and U.S. total employment	https://www1.nyc.gov/site/omb/publications/budget-reports.page?report=Fin%20Plan%20Detail	As Needed	No		No	Data history from 3rd party (U.S. Bureau of Economic Analysis and U.S. Bureau of Labor Statistics). Forecast produced by IHS-Market (for NYC OMB) and subject to re-publication restrictions.
Office of Management and Budget (OMB)	Financial Plan Expense--Executive Plan	Details of financial plan by Agency, personal service expense, other than personal service expense and funding.	https://www1.nyc.gov/site/omb/publications/budget-reports.page?report=Fin%20Plan%20Exp	Quarterly	Yes	https://data.cityofnewyork.us/City-Government/Expense-Financial-Plan-Exec/x5tk-fa54	N/A	
Office of Management and Budget (OMB)	Financial Plan Expense--First Quarter Plan	Details of financial plan by Agency, personal service expense, other than personal service expense and funding.	https://www1.nyc.gov/site/omb/publications/budget-reports.page?report=Fin%20Plan%20Exp	Quarterly	Yes	https://data.cityofnewyork.us/City-Government/Expense-Financial-Plan-Qtr1/sqmu-2ixd	N/A	
Office of Management and Budget (OMB)	Financial Plan Expense--Preliminary and Adopted Plan	Details of financial plan by Agency, personal service expense, other than personal service expense and funding.	https://www1.nyc.gov/site/omb/publications/budget-reports.page?report=Fin%20Plan%20Exp	Quarterly	Yes	https://data.cityofnewyork.us/City-Government/Expense-Financial-Plan-Adpt-Prel/e4p3-6ccr	N/A	
Office of Management and Budget (OMB)	Financial Plan --Four Year Financial Plan Revenues and Expenditures	This chart shows the all funds financial plan revenue and expenditures.	https://www1.nyc.gov/site/omb/publications/budget-reports.page?report=Financial%20Plan	2 times per year	No		No	Derived from: 1 Revenue Budget & Financial Plan 2 Expense Budget 3 Expense Budget Funding - All Source
Office of Management and Budget (OMB)	Financial Plan Reconciliation	Detailed reconciliation of the current financial plan to the previous financial plan.	https://www1.nyc.gov/site/omb/publications/budget-reports.page?report=Fin%20Plan%20Recon	Quarterly	Yes	https://data.cityofnewyork.us/City-Government/Financial-Plan-Baseline-Initiatives-By-Funding/e64w-ctmw	N/A	
Office of Management and Budget (OMB)	Financial Plan Statements (FPS) --Report No 5: Capital Commitments	This chart shows the cash flow forecast for the current fiscal year.	https://www1.nyc.gov/site/omb/publications/budget-reports.page?report=Financial%20Plan	Monthly	Yes	https://data.cityofnewyork.us/City-Government/Capital-Commitment-Actuals/8u85-k342	N/A	
Office of Management and Budget (OMB)	Financial Plan Statements (FPS) --Report No 5A: Capital Cashflow	Liquidations against Capital Contracts	https://www1.nyc.gov/site/omb/publications/budget-reports.page?report=Financial%20Plan	Monthly	No		Yes	
Office of Management and Budget (OMB)	Financial Plan Statements (FPS) --Report No. 1: Financial Plan Summary	This chart shows the revenue and obligation forecast for the current fiscal year.	https://www1.nyc.gov/site/omb/publications/budget-reports.page?report=Financial%20Plan%20Stmts	Monthly	No		Yes	
Office of Management and Budget (OMB)	Financial Plan Statements (FPS) --Report No. 1A: Month-By-Month Revenue and Obligation Forecast	This chart shows the revenue and obligation forecast for the current fiscal year month by month.	https://www1.nyc.gov/site/omb/publications/budget-reports.page?report=Financial%20Plan%20Stmts	Monthly	No		Yes	

Agency Name	Dataset Name	Dataset Description	URL on Agency Website	Update Frequency Agency Website	Already on Open Data?*	NYC Open Data URL	Scheduled for Publication?*	Public Statement (Required where data is not already available published on NYC Open Data and isn't being scheduled for publication)
Office of Management and Budget (OMB)	Financial Plan Statements (FPS) --Report No. 2: Analysis of Changes in Fiscal Year Forecast	This chart shows the revenue and expenditure changes for the current fiscal year forecast.	https://www1.nyc.gov/site/omb/publications/budget-reports.page?report=Financial%20Plan%20Stmts	Monthly	No		No	Derived from: 1 Expense Financial Plan - Qtr 1 2 Expense Financial Plan - Adpt/Prel 3 Expense Financial Plan - Exec
Office of Management and Budget (OMB)	Financial Plan Statements (FPS) --Report No. 3: Revenue Activity By Major Area (Recognition Basis)	This chart shows the revenue for current month and year-to-date.	https://www1.nyc.gov/site/omb/publications/budget-reports.page?report=Financial%20Plan%20Stmts	Monthly	No		Yes	
Office of Management and Budget (OMB)	Financial Plan Statements (FPS) --Report No. 4: Obligation Analysis	This chart shows the obligations for current month and year-to-date.	https://www1.nyc.gov/site/omb/publications/budget-reports.page?report=Financial%20Plan%20Stmts	Monthly	No		Yes	
Office of Management and Budget (OMB)	Financial Plan Statements (FPS) --Report No. 4A: Personal Service Expenditures	This chart shows the personal service expenditures for current month and year-to-date.	https://www1.nyc.gov/site/omb/publications/budget-reports.page?report=Financial%20Plan%20Stmts	Monthly	No		Yes	
Office of Management and Budget (OMB)	Financial Plan Statements (FPS) --Report No. 6: Month-By-Month Cash Flow Forecast	This chart shows the cash flow forecast for the current fiscal year.	https://www1.nyc.gov/site/omb/publications/budget-reports.page?report=Financial%20Plan%20Stmts	Monthly	No		Yes	
Office of Management and Budget (OMB)	Financial Plan Update --April 2020 Financial Plan--City Funds	This chart shows the financial plan revenue and expenditure changes.	https://www1.nyc.gov/site/omb/publications/budget-reports.page?report=Fin%20Plan%20Update	As Needed	No		No	Derived from: 1 Revenue Budget & Financial Plan 2 Financial Plan Baseline & Initiatives By Funding
Office of Management and Budget (OMB)	Full-Time and Full-Time Equivalent Staffing Levels	Multi-year staffing level estimates are presented by agency and personnel type.	https://www1.nyc.gov/site/omb/publications/budget-reports.page?report=FT%20%26%20FTE%20Headcount	Quarterly	Yes	https://data.cityofnewyork.us/City-Government/Full-Time-And-Full-Time-Equivalent-Staffing-Levels/2t2c-qih9	N/A	
Office of Management and Budget (OMB)	Message of Mayor--2020 - 2021 Other Taxes Forecast	Other Taxes Forecast excluding audits	https://www1.nyc.gov/site/omb/publications/budget-reports.page?report=Mayor's%20Message	Annually	No		Yes	
Office of Management and Budget (OMB)	Message of Mayor--2020 and 2021 Tax Revenue Forecast	Tax Revenue by individual taxes	https://www1.nyc.gov/site/omb/publications/budget-reports.page?report=Mayor's%20Message	Annually	No		Yes	
Office of Management and Budget (OMB)	Message of Mayor--2021 Authorized Capital Commitments By Program	Planned Capital Commitments by Agency Program	https://www1.nyc.gov/site/omb/publications/budget-reports.page?report=Mayor's%20Message	Annually	Yes	https://data.cityofnewyork.us/City-Government/Capital-Commitment-Plan/2cmn-uidm	N/A	

Agency Name	Dataset Name	Dataset Description	URL on Agency Website	Update Frequency Agency Website	Already on Open Data?*	NYC Open Data URL	Scheduled for Publication?*	Public Statement (Required where data is not already available published on NYC Open Data and isn't being scheduled for publication)
Office of Management and Budget (OMB)	Message of Mayor--Actual Revenue	4 years revenue actuals on revenue category level	https://www1.nyc.gov/site/omb/publications/budget-reports.page?report=Mayor's%20Message	Annually	No		No	Derived From Existing Dataset(s): Revenue Actuals.
Office of Management and Budget (OMB)	Message of Mayor--Annual Debt Service Costs	Annual budgeted expense for debt issuers which funded and/or fund city infrastructure	https://www1.nyc.gov/site/omb/publications/budget-reports.page?report=Mayor's%20Message	2 times per year	No		Yes	
Office of Management and Budget (OMB)	Message of Mayor--Business Corporation Tax 2011 - 2021	Yearly Business Corporate Tax Revenue actuals and a two year revenue forecast	https://www1.nyc.gov/site/omb/publications/budget-reports.page?report=Mayor's%20Message	Annually	No		Yes	
Office of Management and Budget (OMB)	Message of Mayor--CD-BG-DR Funding	HUD Community Development Block Grant-Disaster Recovery Hurricane Sandy funding (in millions) by program and program area	https://www1.nyc.gov/site/omb/publications/budget-reports.page?report=Mayor's%20Message	Annually	No		Yes	
Office of Management and Budget (OMB)	Message of Mayor--Cigarette Tax 2011 - 2021	Yearly Cigarette Tax Revenue and two year revenue forecast	https://www1.nyc.gov/site/omb/publications/budget-reports.page?report=Mayor's%20Message	Annually	No		Yes	
Office of Management and Budget (OMB)	Message of Mayor--Citywide Saving Program	This chart shows the citywide savings program.	https://www1.nyc.gov/site/omb/publications/budget-reports.page?report=Mayor's%20Message	Annually	No		No	Derived from: 1 Financial Plan Baseline & Initiatives By Funding 2 Expense Budget 3 Expense Budget Funding - All Source
Office of Management and Budget (OMB)	Message of Mayor--Citywide Saving Program --By Expense and Revenue	This chart shows the citywide savings program by expense and revenue.	https://www1.nyc.gov/site/omb/publications/budget-reports.page?report=Mayor's%20Message	Annually	No		No	Derived from: 1 Revenue Budget & Financial Plan 2 Financial Plan Baseline & Initiatives By Funding
Office of Management and Budget (OMB)	Message of Mayor--Commercial Rent Tax 2011 - 2021	Yearly commercial rent tax revenue and two year revenue forecast	https://www1.nyc.gov/site/omb/publications/budget-reports.page?report=Mayor's%20Message	Annually	No		Yes	
Office of Management and Budget (OMB)	Message of Mayor--Components of Miscellaneous Revenues	The chart illustrates the percentage distribution of each revenue class category for the total Miscellaneous Revenue Executive Budget.	https://www1.nyc.gov/site/omb/publications/budget-reports.page?report=Mayor's%20Message	Annually	No		No	Derived From Existing Dataset: Revenue Budget & Financial Plan Exec/Adp/Prel
Office of Management and Budget (OMB)	Message of Mayor--Contract Budget by Category	Citywide Contract Budget summarized by major categories	https://www1.nyc.gov/site/omb/publications/budget-reports.page?report=Mayor's%20Message	Annually	No		Yes	
Office of Management and Budget (OMB)	Message of Mayor--Debt Burden	Ratios comparing debt service to resources available to pay debt service	https://www1.nyc.gov/site/omb/publications/budget-reports.page?report=Mayor's%20Message	2 times per year	No		Yes	
Office of Management and Budget (OMB)	Message of Mayor--Debt Outstanding	Debt outstanding for debt issuers which funded and/or fund city infrastructure	https://www1.nyc.gov/site/omb/publications/budget-reports.page?report=Mayor's%20Message	2 times per year	No		Yes	

Agency Name	Dataset Name	Dataset Description	URL on Agency Website	Update Frequency Agency Website	Already on Open Data?*	NYC Open Data URL	Scheduled for Publication?*	Public Statement (Required where data is not already available published on NYC Open Data and isn't being scheduled for publication)
Office of Management and Budget (OMB)	Message of Mayor--Distribution of Property Parcels by Class	NYC Distribution of property by class	https://www1.nyc.gov/site/omb/publications/budget-reports.page?report=Mayor's%20Message	Annually	No		Yes	
Office of Management and Budget (OMB)	Message of Mayor--Energy Costs	Citywide summary of projected energy costs	https://www1.nyc.gov/site/omb/publications/budget-reports.page?report=Mayor's%20Message	Annually	No		Yes	
Office of Management and Budget (OMB)	Message of Mayor--Estimates for Debt Service for Five-Year After Prepayments	Annual budgeted expense by unit of appropriation	https://www1.nyc.gov/site/omb/publications/budget-reports.page?report=Mayor's%20Message	2 times per year	No		Yes	
Office of Management and Budget (OMB)	Message of Mayor--Estimates for Other Than Personal Services Over Five-Year Period of Plan	This chart shows the estimates for other than personal services over five-year period of plan.	https://www1.nyc.gov/site/omb/publications/budget-reports.page?report=Mayor's%20Message	Annually	No		No	Derived from: 1 Expense Budget 2 Expense Budget Funding - All Source
Office of Management and Budget (OMB)	Message of Mayor--Estimates for Personal Services Over Five-Year Period of Plan	This chart shows the estimates for personal services over five-year period of plan.	https://www1.nyc.gov/site/omb/publications/budget-reports.page?report=Mayor's%20Message	Annually	No		No	Derived from: 1 Expense Budget 2 Expense Budget Funding - All Source
Office of Management and Budget (OMB)	Message of Mayor--Executive Budget & Projection	Agency forecast for 5 years	https://www1.nyc.gov/site/omb/publications/budget-reports.page?report=Mayor's%20Message	Annually	Yes	https://data.cityofnewyork.us/City-Government/Expense-Financial-Plan-Exec/x5tk-fa54	N/A	
Office of Management and Budget (OMB)	Message of Mayor--Financing Program	Annual debt issuance by issuers which fund the City Capital Program	https://www1.nyc.gov/site/omb/publications/budget-reports.page?report=Mayor's%20Message	2 times per year	No		Yes	
Office of Management and Budget (OMB)	Message of Mayor--Fine Revenue	The chart provides a current year Forecast amount and Executive Budget amount by type of Fine Revenue.	https://www1.nyc.gov/site/omb/publications/budget-reports.page?report=Mayor's%20Message	Annually	No		No	Derived From Existing Dataset: Revenue Budget & Financial Plan Exec/Adp/Prel
Office of Management and Budget (OMB)	Message of Mayor--Five-Year Commitment Plan	Five Year Planned Capital Commitments by Agency Program	https://www1.nyc.gov/site/omb/publications/budget-reports.page?report=Mayor's%20Message	Annually	Yes	https://data.cityofnewyork.us/City-Government/Capital-Commitment-Plan/2cmn-uidm	N/A	
Office of Management and Budget (OMB)	Message of Mayor--Five-Year Financial Plan for Revenues and Expenditures	This chart shows the all funds five year financial plan revenue and expenditures.	https://www1.nyc.gov/site/omb/publications/budget-reports.page?report=Mayor's%20Message	Annually	No		No	Derived from: 1 Revenue Budget & Financial Plan 2 Expense Budget 3 Expense Budget Funding - All Source

Agency Name	Dataset Name	Dataset Description	URL on Agency Website	Update Frequency Agency Website	Already on Open Data?*	NYC Open Data URL	Scheduled for Publication?*	Public Statement (Required where data is not already available published on NYC Open Data and isn't being scheduled for publication)
Office of Management and Budget (OMB)	Message of Mayor--Forecast of Selected Economic Indicators for the United States and New York City	Table containing annual forecast data for 16 U.S. and NYC data series	https://www1.nyc.gov/site/omb/publications/budget-reports.page?report=Mayor's%20Message	Annually	No		Yes	
Office of Management and Budget (OMB)	Message of Mayor--Four-Year Borough Presidents' Allocations	Capital Allocations by the Borough Presidents by Agency Program	https://www1.nyc.gov/site/omb/publications/budget-reports.page?report=Mayor's%20Message	Annually	Yes	https://data.cityofnewyork.us/City-Government/Capital-Budget/46m8-77gv	N/A	
Office of Management and Budget (OMB)	Message of Mayor--Four-Year Commitments	Historical Capital Commitments in Past Four Years	https://www1.nyc.gov/site/omb/publications/budget-reports.page?report=Mayor's%20Message	Annually	Yes	https://data.cityofnewyork.us/City-Government/Capital-Commitment-Actuals/8u85-k342	N/A	
Office of Management and Budget (OMB)	Message of Mayor--Full-Time and Part-Time Positions (FTEs)	Full-Time and Part-Time (FTE) Planned Positions	https://www1.nyc.gov/site/omb/publications/budget-reports.page?report=Mayor's%20Message	Annually	No		Yes	
Office of Management and Budget (OMB)	Message of Mayor--FY 2016 - 2024 Capital Commitment By funding Source	Historical Capital Commitments in Past Four Years and Planned Capital Commitments in Next Five Years	https://www1.nyc.gov/site/omb/publications/budget-reports.page?report=Mayor's%20Message	Annually	No		No	Derived From Existing Dataset: Capital Commitment Plan and Capital Commitment Actuals
Office of Management and Budget (OMB)	Message of Mayor--GDP and Employment Growth	Annual growth of U.S. GDP and U.S. total employment	https://www1.nyc.gov/site/omb/publications/budget-reports.page?report=Mayor's%20Message	As Needed	No		No	Data history from 3rd party (U.S. Bureau of Economic Analysis and U.S. Bureau of Labor Statistics). Forecast produced by IHS-Market (for NYC OMB) and subject to re-publication restrictions.
Office of Management and Budget (OMB)	Message of Mayor--Hotel Tax 2011 - 2021	Yearly hotel tax revenue and revenue forecast a two year revenue forecast	https://www1.nyc.gov/site/omb/publications/budget-reports.page?report=Mayor's%20Message	Annually	No		Yes	
Office of Management and Budget (OMB)	Message of Mayor--Hurricane Sandy Expense and Capital Cost Estimates by Agency	Expense and capital cost estimates, by agency for Hurricane Sandy including FEMA and CDBG-DR funding.	https://www1.nyc.gov/site/omb/publications/budget-reports.page?report=Mayor's%20Message	Annually	No		Yes	
Office of Management and Budget (OMB)	Message of Mayor--Miscellaneous Revenues	The chart provides a current year Forecast amount, Executive Budget amount and the difference between those two amounts for Miscellaneous Revenues by revenue class categorization.	https://www1.nyc.gov/site/omb/publications/budget-reports.page?report=Mayor's%20Message	Annually	No		No	Derived From Existing Dataset: Revenue Budget & Financial Plan Exec/Adp/Prel
Office of Management and Budget (OMB)	Message of Mayor--Mortgage Recording Tax 2011 - 2021	Yearly Mortgage Recording Tax Revenue and revenue forecast and a two year revenue forecast	https://www1.nyc.gov/site/omb/publications/budget-reports.page?report=Mayor's%20Message	Annually	No		Yes	
Office of Management and Budget (OMB)	Message of Mayor--New York City Job Growth Forecast	Table containing annual forecast (2019 and 2020) for 13 NYC employment sectors, plus private and total employment	https://www1.nyc.gov/site/omb/publications/budget-reports.page?report=Mayor's%20Message	Annually	No		Yes	

Agency Name	Dataset Name	Dataset Description	URL on Agency Website	Update Frequency Agency Website	Already on Open Data?*	NYC Open Data URL	Scheduled for Publication?*	Public Statement (Required where data is not already available published on NYC Open Data and isn't being scheduled for publication)
Office of Management and Budget (OMB)	Message of Mayor--NYC Employment	Total NYC non-farm employment levels and year-over-year growth rate.	https://www1.nyc.gov/site/omb/publications/budget-reports.page?report=Mayor's%20Message	As Needed	No		No	Data history from 3rd party (NYS Dept. of Labor); forecast data already repeated in structure data #2 (table)
Office of Management and Budget (OMB)	Message of Mayor--NYC Floating-Rate Exposure	Breakdown of total debt subject to floating rate exposure	https://www1.nyc.gov/site/omb/publications/budget-reports.page?report=Mayor's%20Message	2 times per year	No		Yes	
Office of Management and Budget (OMB)	Message of Mayor--NYC GO Issuances	General Obligation bond issuance for the current fiscal year, by issue	https://www1.nyc.gov/site/omb/publications/budget-reports.page?report=Mayor's%20Message	2 times per year	No		Yes	
Office of Management and Budget (OMB)	Message of Mayor--NYC Housing Sales Volume	Annual volume of NYC residential real estate sales (1-3 family homes, condos, and co-ops).	https://www1.nyc.gov/site/omb/publications/budget-reports.page?report=Mayor's%20Message	As Needed	No		No	Data history from 3rd party (NYC Dept. of Finance). Chart not published on regular basis.
Office of Management and Budget (OMB)	Message of Mayor--NYC TFA BARB Issuances	TFA Building Aid Revenue Bond issuance for the current fiscal year, by issue	https://www1.nyc.gov/site/omb/publications/budget-reports.page?report=Mayor's%20Message	2 times per year	No		Yes	
Office of Management and Budget (OMB)	Message of Mayor--NYC TFA Issuances	TFA Future Tax Secured Bond issuance for the current fiscal year, by issue	https://www1.nyc.gov/site/omb/publications/budget-reports.page?report=Mayor's%20Message	2 times per year	No		Yes	
Office of Management and Budget (OMB)	Message of Mayor--NYW Issuance	NYW bond issuance for the current fiscal year, by issue	https://www1.nyc.gov/site/omb/publications/budget-reports.page?report=Mayor's%20Message	2 times per year	No		Yes	
Office of Management and Budget (OMB)	Message of Mayor--Personal Income Tax 2011 - 2021	Yearly Personal Income Tax Revenue and a two year revenue forecast	https://www1.nyc.gov/site/omb/publications/budget-reports.page?report=Mayor's%20Message	Annually	No		Yes	
Office of Management and Budget (OMB)	Message of Mayor--Personal Income Tax Collections By Component	Annual personal income tax collections by payment type.	https://www1.nyc.gov/site/omb/publications/budget-reports.page?report=Mayor's%20Message	Annually	No		Yes	
Office of Management and Budget (OMB)	Message of Mayor--Primary Office Market vacancy Rates and Inventory	NYC Manhattan primary office market vacancy rate and office inventory.	https://www1.nyc.gov/site/omb/publications/budget-reports.page?report=Mayor's%20Message	As Needed	No		No	Historical data from 3rd party (Cushman & Wakefield). Chart not published on regular basis.
Office of Management and Budget (OMB)	Message of Mayor--Ratings	Credit Ratings assigned to each issuer by each credit rating agency (Moody's, Standard & Poor's, and Fitch)	https://www1.nyc.gov/site/omb/publications/budget-reports.page?report=Mayor's%20Message	2 times per year	No		No	Source From Third Party
Office of Management and Budget (OMB)	Message of Mayor--Real Property Tax 2011 - 2021	Yearly Property Tax Revenue and a to year revenue forecast	https://www1.nyc.gov/site/omb/publications/budget-reports.page?report=Mayor's%20Message	Annually	No		Yes	

Agency Name	Dataset Name	Dataset Description	URL on Agency Website	Update Frequency Agency Website	Already on Open Data?*	NYC Open Data URL	Scheduled for Publication?*	Public Statement (Required where data is not already available published on NYC Open Data and isn't being scheduled for publication)
Office of Management and Budget (OMB)	Message of Mayor--Real Property Transfer Tax 2011 - 2021	Yearly Property Transfer Tax Revenue and a two year revenue forecast	https://www1.nyc.gov/site/omb/publications/budget-reports.page?report=Mayor's%20Message	Annually	No		Yes	
Office of Management and Budget (OMB)	Message of Mayor--Revenue Estimates	5 years revenue plan and 8 months actuals on revenue category level	https://www1.nyc.gov/site/omb/publications/budget-reports.page?report=Mayor's%20Message	Annually	No		No	Derived From Existing Dataset(s): Revenue Budget & Financial Plan Exec/Adp/Prel.
Office of Management and Budget (OMB)	Message of Mayor--S&P 500 And Volatility	Daily historical values of the S&P 500 Index and the CBOE Volatility Index (VIX)	https://www1.nyc.gov/site/omb/publications/budget-reports.page?report=Mayor's%20Message	As Needed	No		No	Data from 3rd party (S&P 500, CBOE). Chart not published on regular basis.
Office of Management and Budget (OMB)	Message of Mayor--Sales Tax 2011 - 2021	Yearly Sales and Use Tax Revenue and a two year revenue forecast	https://www1.nyc.gov/site/omb/publications/budget-reports.page?report=Mayor's%20Message	Annually	No		Yes	
Office of Management and Budget (OMB)	Message of Mayor--Settlement Payments	Total level of non-withheld payments for settlement of NYC personal income tax liability.	https://www1.nyc.gov/site/omb/publications/budget-reports.page?report=Mayor's%20Message	Annually	No		Yes	
Office of Management and Budget (OMB)	Message of Mayor--Total Pension Expenses	The table illustrates the breakdown of total pension contributions as of 21 January Plan into three categories: City Actuarial Systems, Non-City Systems and Non-Actuarial Systems.	https://www1.nyc.gov/site/omb/publications/budget-reports.page?report=Mayor's%20Message	Annually	No		Yes	
Office of Management and Budget (OMB)	Message of Mayor--U.S. Interest Rates	Quarterly U.S. Interest Rates (Fed Funds, 10-Year treasury) & Forecast	https://www1.nyc.gov/site/omb/publications/budget-reports.page?report=Mayor's%20Message	As Needed	No		No	Data history from 3rd party (U.S. Federal Reserve). Forecast produced by IHS-Market (for NYC OMB) and subject to re-publication restrictions.
Office of Management and Budget (OMB)	Message of Mayor--Unincorporated Business Tax 2011 - 2021	Yearly Unincorporated Tax Revenue and a two year revenue forecast	https://www1.nyc.gov/site/omb/publications/budget-reports.page?report=Mayor's%20Message	Annually	No		Yes	
Office of Management and Budget (OMB)	Message of Mayor--Utility Tax 2011 - 2021	Yearly Utility tax revenue collections and a two year revenue forecast.	https://www1.nyc.gov/site/omb/publications/budget-reports.page?report=Mayor's%20Message	Annually	No		Yes	
Office of Management and Budget (OMB)	Message of Mayor--Where Dollar Comes From	This table shows where the dollar comes from.	https://www1.nyc.gov/site/omb/publications/budget-reports.page?report=Mayor's%20Message	Annually	No		Yes	
Office of Management and Budget (OMB)	Message of Mayor--Where Dollar Goes To	This table shows where the dollar goes to.	https://www1.nyc.gov/site/omb/publications/budget-reports.page?report=Mayor's%20Message	Annually	No		Yes	
Office of Management and Budget (OMB)	NYC Employment Data--NSA	Monthly employment data for New York City based on payroll surveys conducted by the U.S. Bureau of Labor Statistics in collaboration with the New York State Department of Labor. The data is not seasonally adjusted by the Office of Management & Budget.	https://www1.nyc.gov/site/omb/publications/budget-reports.page?report=Employment%20Data	Monthly	No		No	Source is from third party.

Agency Name	Dataset Name	Dataset Description	URL on Agency Website	Update Frequency Agency Website	Already on Open Data?*	NYC Open Data URL	Scheduled for Publication?*	Public Statement (Required where data is not already available published on NYC Open Data and isn't being scheduled for publication)
Office of Management and Budget (OMB)	NYC Employment Data--SA	Monthly employment data for New York City based on payroll surveys conducted by the U.S. Bureau of Labor Statistics in collaboration with the New York State Department of Labor. The data is seasonally adjusted by the Office of Management & Budget.	https://www1.nyc.gov/site/omb/publications/budget-reports.page?report=Employment%20Data	Monthly	Yes	https://data.cityofnewyork.us/City-Government/New-York-City-Seasonally-Adjusted-Employment/5hvj-bjvb	N/A	
Office of Management and Budget (OMB)	Revenue Financial Plan Detail--First Quarter Plan	Details the revenue estimates for the five year financial plan. This report also includes citywide summaries and plan-to-plan revenue changes	https://www1.nyc.gov/site/omb/publications/budget-reports.page?report=Rev%20Plan%20Detail	Quarterly	Yes	https://data.cityofnewyork.us/City-Government/Revenue-Budget-Financial-Plan-Qtr1/vf4p-p8ui	N/A	
Office of Management and Budget (OMB)	Revenue Financial Plan Detail--Preliminary, Executive and Adopted Plan	Details the revenue estimates for the five year financial plan. This report also includes citywide summaries and plan-to-plan revenue changes	https://www1.nyc.gov/site/omb/publications/budget-reports.page?report=Rev%20Plan%20Detail	Quarterly	Yes	https://data.cityofnewyork.us/City-Government/Revenue-Budget-Financial-Plan-Exec-Adpt-Prel/ugzk-a6x4	N/A	
Office of Management and Budget (OMB)	Statement of Debt Affordability--Schedules	The Statement of Debt Affordability describes the City's capital financing needs and sources of funding for its four-year capital program.	https://www1.nyc.gov/site/omb/publications/budget-reports.page?report=Debt%20Afford%20Stmt	Annually	Yes	https://data.cityofnewyork.us/City-Government/Debt-Affordability-Statement-Schedules/bd8j-m46a	N/A	
Office of Management and Budget (OMB)	Supporting Detail for Changes to the Executive Capital Budget	Provides additional Resolution A detailed information about the changes to the Executive Capital Budget as resolved by the City Council pursuant to Section 254 of the New York City Charter, including the names of non-City entities that received funding in the budget and the names of the City Council members who sponsored those projects.	https://www1.nyc.gov/site/omb/publications/budget-reports.page?report=Reso%20Cap%20Sup%20Detail	Annually	No		No	Document belongs to another city agency.
Office of Management and Budget (OMB)	Supporting Detail for Changes to the Executive Capital Budget--Capital Project Detail	Provides additional Resolution A detailed information about the changes to the Executive Capital Budget as resolved by the City Council pursuant to Section 254 of the New York City Charter, including the names of non-City entities that received funding in the budget and the names of the City Council members who sponsored those projects.	https://www1.nyc.gov/site/omb/publications/budget-reports.page?report=Reso%20Cap%20Sup%20Detail	Annually	No		No	Document belongs to another city agency
Office of Management and Budget (OMB)	Supporting Detail for Changes to the Executive Capital Budget--Capital Project Detail By Non-City Entity	Provides additional Resolution A detailed information about the changes to the Executive Capital Budget as resolved by the City Council pursuant to Section 254 of the New York City Charter, including the names of non-City entities that received funding in the budget and the names of the City Council members who sponsored those projects.	https://www1.nyc.gov/site/omb/publications/budget-reports.page?report=Reso%20Cap%20Sup%20Detail	Annually	No		No	Document belongs to another city agency
Office of Management and Budget (OMB)	Supporting Detail for Changes to the Executive Capital Budget--Non-City Capital Project Detail	Provides additional Resolution A detailed information about the changes to the Executive Capital Budget as resolved by the City Council pursuant to Section 254 of the New York City Charter, including the names of non-City entities that received funding in the budget and the names of the City Council members who sponsored those projects.	https://www1.nyc.gov/site/omb/publications/budget-reports.page?report=Reso%20Cap%20Sup%20Detail	Annually	No		No	Document belongs to another city agency
Office of Management and Budget (OMB)	Supporting Schedule--Expense Budget	Itemizes the positions, salaries and other than personal services budgets for all City agencies. Itemizes revenue estimates by collecting agency and source.	https://www1.nyc.gov/site/omb/publications/budget-reports.page?report=Supporting%20Schedule	Annually	Yes	https://data.cityofnewyork.us/City-Government/Expense-Budget/mwzb-yiwb	N/A	

Agency Name	Dataset Name	Dataset Description	URL on Agency Website	Update Frequency Agency Website	Already on Open Data?*	NYC Open Data URL	Scheduled for Publication?*	Public Statement (Required where data is not already available published on NYC Open Data and isn't being scheduled for publication)
Office of Management and Budget (OMB)	Supporting Schedule--Position Schedule	Sum of the full-time active positions in a title description published in alphabetical order.	https://www1.nyc.gov/site/omb/publications/budget-reports.page?report=Supporting%20Schedule	Annually	No		Yes	
Office of Management and Budget (OMB)	Supporting Schedule--Position Schedule	Itemizes the positions, salaries and other than personal services budgets for all City agencies. Itemizes revenue estimates by collecting agency and source.	https://www1.nyc.gov/site/omb/publications/budget-reports.page?report=Supporting%20Schedule	Annually	No			
Office of Management and Budget (OMB)	Tax Revenue Forecasting	The City Charter requires that the Office of Management and Budget (OMB) publish documentation of forecasting methodologies used for projecting tax revenues for those taxes which account for five percent or more of total City tax revenues	https://www1.nyc.gov/site/omb/publications/budget-reports.page?report=Tax%20Revenue%20Fore	Annually	No		No	Sources for all structure data in this document are from third parties.
Office of Management and Budget (OMB)	Ten-Year Capital Strategy	Released in each odd numbered year, concomitantly with the Executive Capital Budget. It establishes long-range programmatic goals, setting forth priorities for the City to maintain its existing physical plant in a state of good repair, and allows for programmatic replacement of components and program expansion	https://www1.nyc.gov/site/omb/publications/budget-reports.page?report=Ten-Year%20Cap%20Strat	2 times per year	Yes	https://data.cityofnewyork.us/dataset/Ten-Year-Capital-Strategy/b37a-3faw	N/A	
Office of the Comptroller (COMPTROLLER)	City budget data	Checkbook NYC 2.0 provides access to view and track how New York City government spends its nearly \$70 billion annual budget.	https://www.checkbooknyc.com/data-feeds	Daily	Yes	https://data.cityofnewyork.us/City-Government/Checkbook-NYC-2-0/mxwn-eh3b	N/A	
Office of the Comptroller (COMPTROLLER)	City Contracts data	Checkbook NYC 2.0 provides access to view and track how New York City government spends its nearly \$70 billion annual budget.	https://www.checkbooknyc.com/data-feeds	Daily	Yes	https://data.cityofnewyork.us/City-Government/Checkbook-NYC-2-0/mxwn-eh3b	N/A	
Office of the Comptroller (COMPTROLLER)	City Payroll Data	Checkbook NYC 2.0 provides access to view and track how New York City government spends its nearly \$70 billion annual budget.	https://www.checkbooknyc.com/data-feeds	Daily	Yes	https://data.cityofnewyork.us/City-Government/Checkbook-NYC-2-0/mxwn-eh3b	N/A	
Office of the Comptroller (COMPTROLLER)	City revenue data	Checkbook NYC 2.0 provides access to view and track how New York City government spends its nearly \$70 billion annual budget.	https://www.checkbooknyc.com/data-feeds	Daily	Yes	https://data.cityofnewyork.us/City-Government/Checkbook-NYC-2-0/mxwn-eh3b	N/A	
Office of the Comptroller (COMPTROLLER)	City spending data	Checkbook NYC 2.0 provides access to view and track how New York City government spends its nearly \$70 billion annual budget.	https://www.checkbooknyc.com/data-feeds	Daily	Yes	https://data.cityofnewyork.us/City-Government/Checkbook-NYC-2-0/mxwn-eh3b	N/A	
Office of the Comptroller (COMPTROLLER)	New York City Cash Balance Projections	New York City Cash Balance and Cash balance projections for the City of New York	https://comptroller.nyc.gov/reports/new-york-city-cash-balance-projection/	Quarterly	Yes	https://data.cityofnewyork.us/City-Government/NYC-Office-of-The-Comptroller-Cash-Balance-Project/xk8i-qnu	N/A	
Office of the Comptroller (COMPTROLLER)	New York City Cash Balance Reports	New York City Cash Balance reports for the City of New York	https://comptroller.nyc.gov/reports/new-york-city-quarterly-cash-report/	Quarterly	No		Yes	

Agency Name	Dataset Name	Dataset Description	URL on Agency Website	Update Frequency Agency Website	Already on Open Data?*	NYC Open Data URL	Scheduled for Publication?*	Public Statement (Required where data is not already available published on NYC Open Data and isn't being scheduled for publication)
Office of the Comptroller (COMP-TROLLER)	New York City Pension Funds asset allocation charts	Asset allocation for NYC 5 pension fund including Teachers, NYCERS, Police, Fire, BERS	https://comptroller.nyc.gov/services/financial-matters/pension/asset-allocation/	Monthly	No		Yes	
Office of the Comptroller (COMP-TROLLER)	New York City Quarterly Economic Update Data	Comptroller's Quarterly New York City Economic Update, which includes a variety of data sets (nearly all of which are created separately by other federal, state or city agencies and private entities) that provide information about the economy of New York City. Categories include the following: NYC Economic Growth; Private-Sector Hiring rate in NYC; Unemployment Rate in NYC; Wages and Earnings Data in NYC; Vacancy Rates in Commercial spaces in NYC; Residential Real Estate Sales and Residential Rental Markets data; Venture Capital Investment data and other economic indicators	https://comptroller.nyc.gov/reports/new-york-city-quarterly-economic-update/	Quarterly	Yes	https://data.cityofnewyork.us/City-Government/New-York-City-Quarterly-Economic-Update/kpnf-sajf	N/A	
Office of the Comptroller (COMP-TROLLER)	NYC Claims Data	Detailed information about claim settlements and judgments	https://comptroller.nyc.gov/reports/annual-claims-report/	Annually	Yes	https://data.cityofnewyork.us/City-Government/Claims-Report-Underlying-Settlements-and-Claims-Fi/ex6k-ym48	N/A	
Office of the Comptroller (COMP-TROLLER)	NYC General Obligation Annual Debt Service by Fiscal Year	NYC General Obligation Annual Debt Service by Fiscal Year	https://comptroller.nyc.gov/services/financial-matters/nyc-bonds/new-york-city-debt/debt-profile/	Annually	Yes	https://data.cityofnewyork.us/City-Government/NYC-Quarterly-Bond-Update-Debt-Service-by-Fiscal-Y/df8-nudu	N/A	
Office of the Comptroller (COMP-TROLLER)	NYC General Obligation Debt Outstanding by Bond Type	NYC General Obligation Debt Outstanding by Bond Type	https://comptroller.nyc.gov/services/financial-matters/nyc-bonds/new-york-city-debt/debt-profile/	Annually	Yes	https://data.cityofnewyork.us/City-Government/Quarterly-Bond-Update-Variable-Bond-Outstanding/xprg-trsi	N/A	
Office of the Comptroller (COMP-TROLLER)	NYC Quarterly Bond Update: General Obligation, DASNY, and the NYCMW Rate Exchange Agreements	This is a dataset of General Obligation, Dormitory Authority of the State of New York, and the New York City Municipal Water Finance Authority Interest Rate Exchange Agreements. This data set provides information on outstanding New York city bonds, interest rate exchange agreements, and projected debt service on those bonds.	https://comptroller.nyc.gov/services/financial-matters/nyc-bonds/new-york-city-debt/interest-rate-exchange-agreement-swap-counterparty-exposure/	Annually	Yes	https://data.cityofnewyork.us/City-Government/NYC-Quarterly-Bond-Update-General-Obligation-DASNY/d334-62hi	N/A	
Police Department (NYPD)	Citywide crime statistics	Citywide crime statistics	https://www1.nyc.gov/site/nypd/stats/crime-statistics/citywide-crime-stats.page	Weekly	Yes	https://data.cityofnewyork.us/Public-Safety/NYPD-Complaint-Data-Current-Year-To-Date-5uac-w243 https://data.cityofnewyork.us/Public-Safety/NYPD-Criminal-Court-Summons-Incident-Level-Data-Ye/mv4k-y93f	N/A	

Agency Name	Dataset Name	Dataset Description	URL on Agency Website	Update Frequency Agency Website	Already on Open Data?*	NYC Open Data URL	Scheduled for Publication?*	Public Statement (Required where data is not already available published on NYC Open Data and isn't being scheduled for publication)
Police Department (NYPD)	Civil Immigration Detainers	This annual report contains the number of civil immigration detainers received from federal immigration authorities; the number of individuals held pursuant to civil immigration detainers beyond the time when such an individual would otherwise be released from the department's custody; the number of individuals transferred to Immigration and Customs Enforcement's (ICE) custody pursuant to civil immigration detainers; and the number of individuals for whom civil immigration detainers were not honored.	https://www1.nyc.gov/site/nypd/stats/reports-analysis/civil-immigration-detainers.page	Annually	No		No	This is a City Council mandated report. The data is compiled specifically for the report and is not maintained in a system or database.
Police Department (NYPD)	Clearance Report	Clearance rates for index crimes, disaggregated by borough	https://www1.nyc.gov/site/nypd/stats/reports-analysis/clearance.page	Quarterly	Yes		N/A	This is a City Council mandated report. Complaints and arrests are already published.
Police Department (NYPD)	CompStat	Provides greater specificity about crimes through an online interactive experience.	https://www1.nyc.gov/site/nypd/stats/crime-statistics/compstat.page	Weekly	No			CompStat is an internet portal that provides an updated, user-friendly, and accessible raw-feed of data pertaining to complaint and arrest reports. Portal information, updated weekly, offers the public a clear glimpse into crime and enforcement data from around the city. It is based on the existing data already published on Open Data
Police Department (NYPD)	Consent to Search Reports	Number of times police officers sought and received consent to search an individual, his or her property, vehicle, or home	https://www1.nyc.gov/site/nypd/stats/reports-analysis/consent-to-search.page	Quarterly	No			The release of this information is being reviewed as part of a larger initiative to release disciplinary information for officers
Police Department (NYPD)	CPR/AED Training	Number of officers in patrol precincts, transit districts, and police service areas, as well as school safety agents regarding training in cardiopulmonary resuscitation (CPR) and automated external defibrillation (AED)	https://www1.nyc.gov/site/nypd/stats/reports-analysis/cpr-aed.page	Annually	No			The release of this information is being reviewed as part of a larger initiative to release disciplinary information for officers
Police Department (NYPD)	Crime and Enforcement Activity Reports	Statistics on race and ethnicity compiled from the New York City Police Department's records management system	https://www1.nyc.gov/site/nypd/stats/reports-analysis/crime-enf.page	Annually	Yes	https://data.cityofnewyork.us/Public-Safety/NYPD-Complaint-Data-Historic/qgea-i56i https://data.cityofnewyork.us/Public-Safety/NYPD-Arrests-Data-Historic/8h9b-rp9u https://data.cityofnewyork.us/Public-Safety/NYPD-Criminal-Court-Summons-Historic/sv2w-rv3k https://data.cityofnewyork.us/Public-Safety/NYPD-Shooting-Incident-Data-Historic/833y-fsy8	N/A	Demographics are included as part of the complaint, shooting, summons and arrest data.
Police Department (NYPD)	Criminal and Civil Court Summonses	Criminal Justice Reform Act reporting on criminal and civil court summonses	https://www1.nyc.gov/site/nypd/stats/reports-analysis/c-summons.page	Quarterly	Yes	https://data.cityofnewyork.us/Public-Safety/Criminal-Court-Summonses/j8nm-zs7q	N/A	

Agency Name	Dataset Name	Dataset Description	URL on Agency Website	Update Frequency Agency Website	Already on Open Data?*	NYC Open Data URL	Scheduled for Publication?*	Public Statement (Required where data is not already available published on NYC Open Data and isn't being scheduled for publication)
Police Department (NYPD)	Deployment Law	Total number and the percentage of active duty officers, in each precinct, housing police service area, and transit district, who fall into any of the following categories: 1. The officer has had two or more substantiated Civilian Complaint Review Board (CCRB) cases in the last three calendar years 2. The officer has been the subject of an Internal Affairs Bureau (IAB) investigation that resulted in a suspension from employment in the last five calendar years 3. The officer has been found by the department to have used excessive force, as defined by Admin Code section 14-158 (a)* in the last three calendar years 4. The officer has been arrested as a result of actions taken while on duty or related to the officer's job function in the last 10 calendar years, unless such information has been sealed	https://www1.nyc.gov/site/nypd/stats/reports-analysis/deployment.page	Annually	No			The release of this information is being reviewed as part of a larger initiative to release disciplinary information for officers
Police Department (NYPD)	Desk Appearance Ticket Arrest Analysis Data	Guidelines used by the department to determine when desk appearance tickets (DAT) are used in lieu of custodial arrests pursuant to New York State Penal Law section 140.20(1).	https://www1.nyc.gov/site/nypd/stats/reports-analysis/dat.page	Quarterly	Yes	https://data.cityofnewyork.us/Public-Safety/NYPD-Arrests-Data-Historic-/8h9b-rp9u	N/A	This is a City Council mandated report. Arrests are already published.
Police Department (NYPD)	Discipline in the NYPD	Disciplinary stats on UMOS	https://www1.nyc.gov/site/nypd/stats/reports-analysis/discipline.page	Annually	No			The release of this information is being reviewed as part of a larger initiative to release disciplinary information for officers
Police Department (NYPD)	Domestic Violence Reports	Report on certain domestic violence initiatives, indicators and factors in the city	https://www1.nyc.gov/site/nypd/stats/reports-analysis/domestic-violence.page	Annually	No			Due to the sensitivity of this data and to protect the privacy of victim data on domestic violence is not released to the public.
Police Department (NYPD)	Hate Crimes Reports	Hate Crimes are offenses that are motivated in whole or substantial part by a person's, a group's or a place's identification with a particular race, religion, ethnicity, gender, age, disability, ancestry, national origin or sexual orientation	https://www1.nyc.gov/site/nypd/stats/reports-analysis/hate-crimes.page	Quarterly	No		Yes	
Police Department (NYPD)	Homeless Shelter Arrest Data	Statistics represent arrests occurring at homeless shelter locations and do not reflect location of offense precipitating arrest or arrestee association with shelter	https://www1.nyc.gov/site/nypd/stats/reports-analysis/homeless-shelter-arrests.page	Quarterly	Yes	https://data.cityofnewyork.us/Public-Safety/NYPD-Arrests-Data-Historic-/8h9b-rp9u	N/A	Arrests are currently released, but locations are anonymized. This is an aggregate count.
Police Department (NYPD)	Homicide Reports	Analysis of murders in New York City	https://www1.nyc.gov/site/nypd/stats/reports-analysis/homicide.page	Annually	No			For privacy purposes, details of homicides are not included in the complaint dataset. This report, includes these details but is completely anonymized.
Police Department (NYPD)	Leaving the Scene of an Incident without Reporting	The number of complaints for the prior year regarding instances of leaving the scene of an incident resulting in property damage or personal injury, as well as the number of arrests in the prior year involving property damage or personal injury	https://www1.nyc.gov/site/nypd/stats/traffic-data/traffic-data-leaving-the-scene.page	Annually	Yes	https://data.cityofnewyork.us/Public-Safety/Motor-Vehicle-Collisions-Crashes/h9gi-nx95/data	N/A	

Agency Name	Dataset Name	Dataset Description	URL on Agency Website	Update Frequency Agency Website	Already on Open Data?*	NYC Open Data URL	Scheduled for Publication?*	Public Statement (Required where data is not already available published on NYC Open Data and isn't being scheduled for publication)
Police Department (NYPD)	Marijuana Reports	Number of arrests and summonses for marijuana possession under Penal Law Sections 221.05, 221.10, and 221.15	https://www1.nyc.gov/site/nypd/stats/reports-analysis/marijuana.page	Quarterly	Yes	https://data.cityofnewyork.us/Public-Safety/NYPD-Complaint-Data-Historic/qgea-i56i https://data.cityofnewyork.us/Public-Safety/NYPD-Arrests-Data-Historic/8h9b-rp9u https://data.cityofnewyork.us/Public-Safety/NYPD-Criminal-Court-Summons-Historic/sv2w-rv3k https://data.cityofnewyork.us/Public-Safety/NYPD-Shooting-Incident-Data-Historic/833y-fsy8	N/A	This is a City Council mandated report. Arrests and summonses are currently published on Open Data
Police Department (NYPD)	Motor Vehicle Collisions	Collision reports involving vehicles, cyclists and/or pedestrians	https://www1.nyc.gov/site/nypd/stats/traffic-data/traffic-data-collision.page	Monthly	Yes	https://data.cityofnewyork.us/Public-Safety/Motor-Vehicle-Collisions-Crashes/h9gi-nx95 https://data.cityofnewyork.us/NYC-BigApps/NYPD-Motor-Vehicle-Collisions-Summary/m666-sf2m https://data.cityofnewyork.us/Public-Safety/Motor-Vehicle-Collisions-Vehicles/bm4k-52h4 https://data.cityofnewyork.us/Public-Safety/Motor-Vehicle-Collisions-Person/f55k-p6yu	N/A	
Police Department (NYPD)	Moving Violation Summonses	Moving summonses broken down by type of violation and precinct of occurrence	https://www1.nyc.gov/site/nypd/stats/traffic-data/traffic-data-moving.page	Monthly	No		Yes	
Police Department (NYPD)	Nuisance Abatement Reports	Summarizes nuisance abatement actions that have been filed and settled over the previous six month period and is broken down by type of nuisance (such as criminal nuisances, violations of the Alcoholic Beverage Control (ABC) Law, drugs, gambling, and unlicensed establishments, etc.) and type of order	https://www1.nyc.gov/site/nypd/stats/reports-analysis/nuisance-abatement.page	Every 6 months	No		Yes	This is a City Council mandated report. 311 data are released are released. 911 is scheduled.
Police Department (NYPD)	Opioid Antagonist Reports	Report relating to opioid antagonists	https://www1.nyc.gov/site/nypd/stats/reports-analysis/opioid-antagonist.page	Quarterly	No			This is a City Council mandated report. The data is compiled specifically for the report and is not maintained in a system or database.
Police Department (NYPD)	School Safety Data	Captures data related to NYPD activity in New York City schools	https://www1.nyc.gov/site/nypd/stats/reports-analysis/school-safety.page	Quarterly	No			This is a City Council mandated report. School safety data is not released to protect the privacy of juveniles
Police Department (NYPD)	Seized Property Data	Data related to the property and money the department obtains possession of in the course of an arrest	https://www1.nyc.gov/site/nypd/stats/reports-analysis/seized-property.page	Annually	No			This is a City Council mandated report. The data is compiled specifically for the report and is not maintained in a system or database.
Police Department (NYPD)	Special Victims Division Reports	Complaint and staffing statistics for the Special Victims Division	https://www1.nyc.gov/site/nypd/stats/reports-analysis/svd.page	Annually	No			This is a City Council mandated report. The data is compiled specifically for the report and is not maintained in a system or database.
Police Department (NYPD)	Stop, Question, and Frisk Data	Stop, Question, and Frisk Data	https://www1.nyc.gov/site/nypd/stats/reports-analysis/stopfrisk.page	Annually	Yes	https://data.cityofnewyork.us/Public-Safety/The-Stop-Question-and-Frisk-Data/ftxv-d5ix	N/A	

Agency Name	Dataset Name	Dataset Description	URL on Agency Website	Update Frequency Agency Website	Already on Open Data?*	NYC Open Data URL	Scheduled for Publication?*	Public Statement (Required where data is not already available published on NYC Open Data and isn't being scheduled for publication)
Police Department (NYPD)	Subway Fare Evasion	Number of arrests for theft of services (Penal Law Section 165.15(3)) in a New York City subway station and the number of summonses returnable to the Transit Adjudication Bureau that were issued for subway fare evasion (21 NYCRR Section 1050.4)	https://www1.nyc.gov/site/nypd/stats/reports-analysis/subway-fare-evasion.page	Quarterly	Yes	https://data.cityofnewyork.us/Public-Safety/NYPD-Arrests-Data-Historic-/8h9b-rp9u	N/A	This is a City Council mandated report. Arrests are currently published on Open Data
Police Department (NYPD)	Traffic Fatalities	Statistical information on traffic fatalities	https://www1.nyc.gov/site/nypd/stats/traffic-data/traffic-fatalities.page	Weekly	Yes	https://data.cityofnewyork.us/Public-Safety/Motor-Vehicle-Collisions-Crashes/h9gi-nx95/data	N/A	Incident level data for collisions, including information on fatalities and injuries, is already published on Open Data
Police Department (NYPD)	TrafficStat	Provides an updated, user-friendly, and accessible raw-feed of data pertaining to traffic and collision reports	https://www1.nyc.gov/site/nypd/stats/traffic-data/traffic-data-trafficstat.page	Weekly	No		No	Traffic Stat is an internet portal that provides an updated, user-friendly, and accessible raw-feed of data pertaining to traffic and collision reports. Portal information, updated weekly, offers the public a clear glimpse into collision and crash data from around the city. It is based on the existing collisions data already published on Open Data
Police Department (NYPD)	Transit/Bus Crime Reports	Number of complaints and arrests within the transit system and on buses disaggregated by transit district and precinct	https://www1.nyc.gov/site/nypd/stats/reports-analysis/transit-bus.page	Monthly	Yes	https://data.cityofnewyork.us/Public-Safety/NYPD-Complaint-Data-Historic/qgea-i56i https://data.cityofnewyork.us/Public-Safety/NYPD-Arrests-Data-Historic-/8h9b-rp9u https://data.cityofnewyork.us/Public-Safety/NYPD-Criminal-Court-Summons-Historic-/sv2w-rv3k https://data.cityofnewyork.us/Public-Safety/NYPD-Shooting-Incident-Data-Historic-/833y-fsy8	N/A	This is a City Council mandated report. Arrests and complaints are currently published on Open Data
Police Department (NYPD)	Unmanned Aircraft Systems (Drones)	Number of uses of the Department's Unmanned Aircraft Systems, disaggregated by reason for usage and geographic borough	https://www1.nyc.gov/site/nypd/stats/reports-analysis/uas-drones.page	Quarterly	No			This is a City Council mandated report. The data is compiled specifically for the report and is not maintained in a system or database.
Police Department (NYPD)	Use of Force Reports	Incorporates firearms discharge data previously published in the Annual Firearms Discharge Reports, as well as other categories of data that had never before been gathered under one cover: data on the use of conducted electrical weapons, data on general uses of force, and narratives of cases of death investigated by the Force Investigation Division	https://www1.nyc.gov/site/nypd/stats/reports-analysis/use-of-force.page	Annually	No		Yes	
Staten Island Borough President's Office (SIBPO)	BP Assist Helpline Requests	Helpline Requests reported to the BP Assist App Annually		Unknown	Yes		N/A	

Agency Name	Dataset Name	Dataset Description	URL on Agency Website	Update Frequency Agency Website	Already on Open Data?*	NYC Open Data URL	Scheduled for Publication?*	Public Statement (Required where data is not already available published on NYC Open Data and isn't being scheduled for publication)
Taxi and Limousine Commission (TLC)	2016 TLC Factbook	The TLC Factbook compiles the largest trends in the regulated for-hire industry segments and presents them through maps, charts, and graphics. This file includes the underlying metrics included in the 2016 factbook to produce graphs and maps.	https://www1.nyc.gov/assets/tlc/downloads/excel/2016_tlc_factbook.xlsx	As Needed	No		No	While most of the records used to produce these aggregated reports are published to NYC Open Data (trip records, active FHV vehicles, active FHV drivers, and so on) there are other part of the report that if disaggregated and published would constitute PII, such as the driver's place of residence. We have made the non-PII records available already as raw trip and licensing info .
Taxi and Limousine Commission (TLC)	2018 TLC Factbook	The TLC Factbook compiles the largest trends in the regulated for-hire industry segments and presents them through maps, charts, and graphics. This file includes the underlying metrics included in the 2018 factbook to produce graphs and maps.	https://www1.nyc.gov/assets/tlc/downloads/excel/2018_tlc_factbook.xlsx	As Needed	No		No	While most of the records used to produce these aggregated reports are published to NYC Open Data (trip records, active FHV vehicles, active FHV drivers, and so on) there are other part of the report that if disaggregated and published would constitute PII, such as the driver's place of residence. We have made the non-PII records available already as raw trip and licensing info .
Taxi and Limousine Commission (TLC)	April 2015 Medallion Price List	This dataset includes records of each medallion sale or stock transfer that took place during April 2015.	https://www1.nyc.gov/assets/tlc/downloads/excel/medallion_transfer_report/April_2015_medallion_price_list.xlsx	Monthly	No		Yes	
Taxi and Limousine Commission (TLC)	April 2016 Medallion Price List	This dataset includes records of each medallion sale or stock transfer that took place during April 2016.	https://www1.nyc.gov/assets/tlc/downloads/excel/medallion_transfer_report/April_2016_medallion_price_list.xlsx	Monthly	No		Yes	
Taxi and Limousine Commission (TLC)	April 2017 Medallion Price List	This dataset includes records of each medallion sale or stock transfer that took place during April 2017.	https://www1.nyc.gov/assets/tlc/downloads/excel/medallion_transfer_report/April_2017_medallion_price_list.xlsx	Monthly	No		Yes	
Taxi and Limousine Commission (TLC)	April 2018 Medallion Price List	This dataset includes records of each medallion sale or stock transfer that took place during April 2018.	https://www1.nyc.gov/assets/tlc/downloads/excel/medallion_transfer_report/April_2018_medallion_price_list.xlsx	Monthly	No		Yes	
Taxi and Limousine Commission (TLC)	April 2019 Medallion Price List	This dataset includes records of each medallion sale or stock transfer that took place during April 2019.	https://www1.nyc.gov/assets/tlc/downloads/excel/medallion_transfer_report/april_2019_medallion_price_list.xls	Monthly	No		Yes	
Taxi and Limousine Commission (TLC)	August 2015 Medallion Price List	This dataset includes records of each medallion sale or stock transfer that took place during August 2015.	https://www1.nyc.gov/assets/tlc/downloads/excel/medallion_transfer_report/August_2015_medallion_price_list.xlsx	Monthly	No		Yes	
Taxi and Limousine Commission (TLC)	August 2016 Medallion Price List	This dataset includes records of each medallion sale or stock transfer that took place during August 2016.	https://www1.nyc.gov/assets/tlc/downloads/excel/medallion_transfer_report/August_2016_medallion_price_list.xlsx	Monthly	No		Yes	
Taxi and Limousine Commission (TLC)	August 2017 Medallion Price List	This dataset includes records of each medallion sale or stock transfer that took place during August 2017.	https://www1.nyc.gov/assets/tlc/downloads/excel/medallion_transfer_report/August_2017_medallion_price_list.xlsx	Monthly	No		Yes	

Agency Name	Dataset Name	Dataset Description	URL on Agency Website	Update Frequency Agency Website	Already on Open Data?*	NYC Open Data URL	Scheduled for Publication?*	Public Statement (Required where data is not already available published on NYC Open Data and isn't being scheduled for publication)
Taxi and Limousine Commission (TLC)	August 2018 Medallion Price List	This dataset includes records of each medallion sale or stock transfer that took place during August 2018.	https://www1.nyc.gov/assets/tlc/downloads/excel/medallion_transfer_report/August_2018_medallion_price_list.xlsx	Monthly	No		Yes	
Taxi and Limousine Commission (TLC)	August 2019 Medallion Price List	This dataset includes records of each medallion sale or stock transfer that took place during August 2019.	https://www1.nyc.gov/assets/tlc/downloads/excel/medallion_transfer_report/august_2019_medallion_price_list.xls	Monthly	No		Yes	
Taxi and Limousine Commission (TLC)	Car-Seat-Provider-List	This dataset includes a list of car services that will provide different types of car seats to passengers if they require one, and instructions for reserving one.	https://www1.nyc.gov/assets/tlc/downloads/excel/car-seat-provider-list.xlsx	As Needed	No		Yes	
Taxi and Limousine Commission (TLC)	Current Black Car Bases	This dataset includes a list of black car bases that are current and in good standing to dispatch trips to black car for-hire vehicles (FHV). Black Car FHV's provide pre-arranged transportation throughout New York City.	https://www1.nyc.gov/assets/tlc/downloads/datasets/current_black_car_bases.xls	Daily	Yes	https://data.cityofnewyork.us/Transportation/CURRENT-BASES/eccv-9dzt	N/A	
Taxi and Limousine Commission (TLC)	Current Community Car Service Bases	This dataset includes a list of community car bases that are current and in good standing to dispatch trips to community car (also known as livery) for-hire vehicles (FHV). Community Car FHV's provide pre-arranged transportation throughout New York City, and are required to offer passengers up-front flat fares.	https://www1.nyc.gov/assets/tlc/downloads/datasets/current_community_car_service_bases.xls	Daily	Yes	https://data.cityofnewyork.us/Transportation/CURRENT-BASES/eccv-9dzt	N/A	
Taxi and Limousine Commission (TLC)	Current Commuter Van Authorizations	This dataset includes a list of commuter van authorities that are current and in good standing to pick up passengers. Commuter Van Authorizations provide pre-arranged transportation to passengers throughout New York City on a regular daily basis. They are authorized to operate within specific geographic areas	https://www1.nyc.gov/assets/tlc/downloads/datasets/current_commuter_van_authorizations.xls	Daily	No		Yes	
Taxi and Limousine Commission (TLC)	Current Commuter Van Drivers	This dataset includes a list of commuter van drivers that are current and in good standing to pick up passengers. Commuter Van Drivers provide pre-arranged transportation to passengers throughout New York City on a regular daily basis. They are authorized to operate within specific geographic areas.	https://www1.nyc.gov/assets/tlc/downloads/datasets/current_commuter_van_drivers.xls	Daily	No		Yes	
Taxi and Limousine Commission (TLC)	Current Commuter Vans	This dataset includes a list of commuter van vehicles that are current and in good standing to pick up passengers. Commuter Van Drivers provide pre-arranged transportation to passengers throughout New York City on a regular daily basis. They are authorized to operate within specific geographic areas.	https://www1.nyc.gov/assets/tlc/downloads/datasets/current_commuter_vans.xls	Daily	No		Yes	
Taxi and Limousine Commission (TLC)	Current Luxury Limousine Bases	This dataset includes a list of luxury limousine bases that are current and in good standing to dispatch trips to luxury limousine for-hire vehicles (FHV). Lux Limo FHV's provide pre-arranged premium transportation to clients throughout New York City.	https://www1.nyc.gov/assets/tlc/downloads/datasets/current_luxury_limousine_bases.xls	Daily	Yes	https://data.cityofnewyork.us/Transportation/CURRENT-BASES/eccv-9dzt	N/A	
Taxi and Limousine Commission (TLC)	Current Medallion Agents	This dataset includes a list of all current TLC licensed Medallion agents. Medallion agents are licensed by the TLC to operate a Taxicab Medallion on the behalf of the Medallion owner.	https://www1.nyc.gov/assets/tlc/downloads/datasets/current_medallion_agents.xls	Daily	No		Yes	

Agency Name	Dataset Name	Dataset Description	URL on Agency Website	Update Frequency Agency Website	Already on Open Data?*	NYC Open Data URL	Scheduled for Publication?*	Public Statement (Required where data is not already available published on NYC Open Data and isn't being scheduled for publication)
Taxi and Limousine Commission (TLC)	Current Paratransit Bases	This dataset includes a list of paratransit bases that are current and in good standing to dispatch trips to paratransit vehicles. Paratransit Bases provide pre-arranged transportation for passengers with disabilities. Most of the service takes individuals to and from health care facilities.	https://www1.nyc.gov/assets/tlc/downloads/datasets/current_paratransit_bases.xls	Daily	No		Yes	
Taxi and Limousine Commission (TLC)	Current Paratransit Driver	This dataset includes a list of paratransit drivers that are current and in good standing to pick up passengers. Paratransit Drivers provide pre-arranged transportation for passengers with disabilities. Most of the service takes individuals to and from health care facilities.	https://www1.nyc.gov/assets/tlc/downloads/datasets/current_paratransit_driver.xls	Daily	No		Yes	
Taxi and Limousine Commission (TLC)	Current Paratransit Vehicles	This dataset includes a list of paratransit vehicles that are current and in good standing to pick up passengers. Paratransit Vehicles provide pre-arranged transportation for passengers with disabilities. Most of the service takes individuals to and from health care facilities.	https://www1.nyc.gov/assets/tlc/downloads/datasets/current_paratransit_vehicles.xls	Daily	No		Yes	
Taxi and Limousine Commission (TLC)	Current Taxicab Brokers	This dataset includes a list of current TLC licensed Medallion brokers. Medallion brokers are licensed by the TLC to assist in the transfer of a medallion or obtaining a loan secured by a medallion. Licenses are valid for up to one year and expire on December 31st.	https://www1.nyc.gov/assets/tlc/downloads/datasets/current_taxicab_brokers.xls	Daily	No		Yes	
Taxi and Limousine Commission (TLC)	Current Unaffiliated Vehicles	This dataset includes a list of all vehicles that are licensed and active to operate but do not have an affiliated base.	https://www1.nyc.gov/assets/tlc/downloads/datasets/current_unaffiliated_vehicles.xls	Daily	No		Yes	
Taxi and Limousine Commission (TLC)	Data Reports Monthly Indicators	Monthly metrics containing average daily trips and amount of fares collected, active vehicles and drivers, and credit card usage. The information was tabulated from data collected through the LPEP system for taxis and trip records submitted by bases for FHV's.	https://www1.nyc.gov/assets/tlc/downloads/csv/data_reports_monthly_indicators.csv	Monthly	No		Yes	
Taxi and Limousine Commission (TLC)	December 2015 Medallion Price List	This dataset includes records of each medallion sale or stock transfer that took place during December 2015.	https://www1.nyc.gov/assets/tlc/downloads/excel/medallion_transfer_report/December_2015_medallion_price_list.xlsx	Monthly	No		Yes	
Taxi and Limousine Commission (TLC)	December 2016 Medallion Price List	This dataset includes records of each medallion sale or stock transfer that took place during December 2016.	https://www1.nyc.gov/assets/tlc/downloads/excel/medallion_transfer_report/December_2016_medallion_price_list.xlsx	Monthly	No		Yes	
Taxi and Limousine Commission (TLC)	December 2017 Medallion Price List	This dataset includes records of each medallion sale or stock transfer that took place during December 2017.	https://www1.nyc.gov/assets/tlc/downloads/excel/medallion_transfer_report/December_2017_medallion_price_list.xlsx	Monthly	No		Yes	
Taxi and Limousine Commission (TLC)	December 2018 Medallion Price List	This dataset includes records of each medallion sale or stock transfer that took place during December 2018.	https://www1.nyc.gov/assets/tlc/downloads/excel/medallion_transfer_report/December_2018_medallion_price_list.xlsx	Monthly	No		Yes	

Agency Name	Dataset Name	Dataset Description	URL on Agency Website	Update Frequency Agency Website	Already on Open Data?*	NYC Open Data URL	Scheduled for Publication?*	Public Statement (Required where data is not already available published on NYC Open Data and isn't being scheduled for publication)
Taxi and Limousine Commission (TLC)	December 2019 Medallion Price List	This dataset includes records of each medallion sale or stock transfer that took place during December 2019.	https://www1.nyc.gov/assets/tlc/downloads/excel/medallion_transfer_report/december_2019_medallion_price_list.xls	Monthly	No		Yes	
Taxi and Limousine Commission (TLC)	Ehail Data Specs	This template is to be used by Ehail providers submitting request data to the TLC. Licensed E-Hail Providers must submit weekly records of all passenger requests.	https://www1.nyc.gov/assets/tlc/downloads/excel/ehail_data_specs.xlsx	As Needed	No		No	These are not datasets of public value, but simply instructional documents for TLC Licensees. They are in machine readable format, but do not contain underlying data.
Taxi and Limousine Commission (TLC)	February 2015 Medallion Price List	This dataset includes records of each medallion sale or stock transfer that took place during February 2015.	https://www1.nyc.gov/assets/tlc/downloads/excel/medallion_transfer_report/February_2015_medallion_price_list.xlsx	Monthly	No		Yes	
Taxi and Limousine Commission (TLC)	February 2017 Medallion Price List	This dataset includes records of each medallion sale or stock transfer that took place during February 2017.	https://www1.nyc.gov/assets/tlc/downloads/excel/medallion_transfer_report/February_2017_medallion_price_list.xlsx	Monthly	No		Yes	
Taxi and Limousine Commission (TLC)	February 2018 Medallion Price List	This dataset includes records of each medallion sale or stock transfer that took place during February 2018.	https://www1.nyc.gov/assets/tlc/downloads/excel/medallion_transfer_report/February_2018_medallion_price_list.xlsx	Monthly	No		Yes	
Taxi and Limousine Commission (TLC)	February 2019 Medallion Price List	This dataset includes records of each medallion sale or stock transfer that took place during February 2019.	https://www1.nyc.gov/assets/tlc/downloads/excel/medallion_transfer_report/February_2019_medallion_price_list.xls	Monthly	No		Yes	
Taxi and Limousine Commission (TLC)	February 2020 Medallion Price List	This dataset includes records of each medallion sale or stock transfer that took place during February 2020.	https://www1.nyc.gov/assets/tlc/downloads/excel/medallion_transfer_report/february_2020_medallion_price_list.xls	Monthly	No		Yes	
Taxi and Limousine Commission (TLC)	FHV Tripdata 2015-01	This dataset includes trip records from all trips by TLC-licensed For-Hire Vehicles in NYC during 2015-01, including High-Volume For-Hire Services such as Uber and Lyft. Records include fields capturing the dispatching base license number and the pick-up date, time, and taxi zone location ID (shape file below). These records are generated from the FHV Trip Record submissions made by bases. Note: The TLC publishes base trip record data as submitted by the bases, and we cannot guarantee or confirm their accuracy or completeness. Therefore, this may not represent the total amount of trips dispatched by all TLC-licensed bases. The TLC performs routine reviews of the records and takes enforcement actions when necessary to ensure, to the extent possible, complete and accurate information.	https://s3.amazonaws.com/nyc-tlc/trip+data/fhv_tripdata_2015-01.csv	2 times per year	No		Yes	

Agency Name	Dataset Name	Dataset Description	URL on Agency Website	Update Frequency Agency Website	Already on Open Data?*	NYC Open Data URL	Scheduled for Publication?*	Public Statement (Required where data is not already available published on NYC Open Data and isn't being scheduled for publication)
Taxi and Limousine Commission (TLC)	FHV Tripdata 2015-02	This dataset includes trip records from all trips by TLC-licensed For-Hire Vehicles in NYC during 2015-02, including High-Volume For-Hire Services such as Uber and Lyft. Records include fields capturing the dispatching base license number and the pick-up date, time, and taxi zone location ID (shape file below). These records are generated from the FHV Trip Record submissions made by bases. Note: The TLC publishes base trip record data as submitted by the bases, and we cannot guarantee or confirm their accuracy or completeness. Therefore, this may not represent the total amount of trips dispatched by all TLC-licensed bases. The TLC performs routine reviews of the records and takes enforcement actions when necessary to ensure, to the extent possible, complete and accurate information.	https://s3.amazonaws.com/nyc-tlc/trip+data/fhv_tripdata_2015-02.csv	2 times per year	No		Yes	
Taxi and Limousine Commission (TLC)	FHV Tripdata 2015-03	This dataset includes trip records from all trips by TLC-licensed For-Hire Vehicles in NYC during 2015-03, including High-Volume For-Hire Services such as Uber and Lyft. Records include fields capturing the dispatching base license number and the pick-up date, time, and taxi zone location ID (shape file below). These records are generated from the FHV Trip Record submissions made by bases. Note: The TLC publishes base trip record data as submitted by the bases, and we cannot guarantee or confirm their accuracy or completeness. Therefore, this may not represent the total amount of trips dispatched by all TLC-licensed bases. The TLC performs routine reviews of the records and takes enforcement actions when necessary to ensure, to the extent possible, complete and accurate information.	https://s3.amazonaws.com/nyc-tlc/trip+data/fhv_tripdata_2015-03.csv	2 times per year	No		Yes	
Taxi and Limousine Commission (TLC)	FHV Tripdata 2015-04	This dataset includes trip records from all trips by TLC-licensed For-Hire Vehicles in NYC during 2015-04, including High-Volume For-Hire Services such as Uber and Lyft. Records include fields capturing the dispatching base license number and the pick-up date, time, and taxi zone location ID (shape file below). These records are generated from the FHV Trip Record submissions made by bases. Note: The TLC publishes base trip record data as submitted by the bases, and we cannot guarantee or confirm their accuracy or completeness. Therefore, this may not represent the total amount of trips dispatched by all TLC-licensed bases. The TLC performs routine reviews of the records and takes enforcement actions when necessary to ensure, to the extent possible, complete and accurate information.	https://s3.amazonaws.com/nyc-tlc/trip+data/fhv_tripdata_2015-04.csv	2 times per year	No		Yes	

Agency Name	Dataset Name	Dataset Description	URL on Agency Website	Update Frequency Agency Website	Already on Open Data?*	NYC Open Data URL	Scheduled for Publication?*	Public Statement (Required where data is not already available published on NYC Open Data and isn't being scheduled for publication)
Taxi and Limousine Commission (TLC)	FHV Tripdata 2015-05	This dataset includes trip records from all trips by TLC-licensed For-Hire Vehicles in NYC during 2015-05, including High-Volume For-Hire Services such as Uber and Lyft. Records include fields capturing the dispatching base license number and the pick-up date, time, and taxi zone location ID (shape file below). These records are generated from the FHV Trip Record submissions made by bases. Note: The TLC publishes base trip record data as submitted by the bases, and we cannot guarantee or confirm their accuracy or completeness. Therefore, this may not represent the total amount of trips dispatched by all TLC-licensed bases. The TLC performs routine reviews of the records and takes enforcement actions when necessary to ensure, to the extent possible, complete and accurate information.	https://s3.amazonaws.com/nyc-tlc/trip+data/fhv_tripdata_2015-05.csv	2 times per year	No		Yes	
Taxi and Limousine Commission (TLC)	FHV Tripdata 2015-06	This dataset includes trip records from all trips by TLC-licensed For-Hire Vehicles in NYC during 2015-06, including High-Volume For-Hire Services such as Uber and Lyft. Records include fields capturing the dispatching base license number and the pick-up date, time, and taxi zone location ID (shape file below). These records are generated from the FHV Trip Record submissions made by bases. Note: The TLC publishes base trip record data as submitted by the bases, and we cannot guarantee or confirm their accuracy or completeness. Therefore, this may not represent the total amount of trips dispatched by all TLC-licensed bases. The TLC performs routine reviews of the records and takes enforcement actions when necessary to ensure, to the extent possible, complete and accurate information.	https://s3.amazonaws.com/nyc-tlc/trip+data/fhv_tripdata_2015-06.csv	2 times per year	No		Yes	
Taxi and Limousine Commission (TLC)	FHV Tripdata 2015-07	This dataset includes trip records from all trips by TLC-licensed For-Hire Vehicles in NYC during 2015-07, including High-Volume For-Hire Services such as Uber and Lyft. Records include fields capturing the dispatching base license number and the pick-up date, time, and taxi zone location ID (shape file below). These records are generated from the FHV Trip Record submissions made by bases. Note: The TLC publishes base trip record data as submitted by the bases, and we cannot guarantee or confirm their accuracy or completeness. Therefore, this may not represent the total amount of trips dispatched by all TLC-licensed bases. The TLC performs routine reviews of the records and takes enforcement actions when necessary to ensure, to the extent possible, complete and accurate information.	https://s3.amazonaws.com/nyc-tlc/trip+data/fhv_tripdata_2015-07.csv	2 times per year	No		Yes	

Agency Name	Dataset Name	Dataset Description	URL on Agency Website	Update Frequency Agency Website	Already on Open Data?*	NYC Open Data URL	Scheduled for Publication?*	Public Statement (Required where data is not already available published on NYC Open Data and isn't being scheduled for publication)
Taxi and Limousine Commission (TLC)	FHV Tripdata 2015-08	This dataset includes trip records from all trips by TLC-licensed For-Hire Vehicles in NYC during 2015-08, including High-Volume For-Hire Services such as Uber and Lyft. Records include fields capturing the dispatching base license number and the pick-up date, time, and taxi zone location ID (shape file below). These records are generated from the FHV Trip Record submissions made by bases. Note: The TLC publishes base trip record data as submitted by the bases, and we cannot guarantee or confirm their accuracy or completeness. Therefore, this may not represent the total amount of trips dispatched by all TLC-licensed bases. The TLC performs routine reviews of the records and takes enforcement actions when necessary to ensure, to the extent possible, complete and accurate information.	https://s3.amazonaws.com/nyc-tlc/trip+data/fhv_tripdata_2015-08.csv	2 times per year	No		Yes	
Taxi and Limousine Commission (TLC)	FHV Tripdata 2015-09	This dataset includes trip records from all trips by TLC-licensed For-Hire Vehicles in NYC during 2015-09, including High-Volume For-Hire Services such as Uber and Lyft. Records include fields capturing the dispatching base license number and the pick-up date, time, and taxi zone location ID (shape file below). These records are generated from the FHV Trip Record submissions made by bases. Note: The TLC publishes base trip record data as submitted by the bases, and we cannot guarantee or confirm their accuracy or completeness. Therefore, this may not represent the total amount of trips dispatched by all TLC-licensed bases. The TLC performs routine reviews of the records and takes enforcement actions when necessary to ensure, to the extent possible, complete and accurate information.	https://s3.amazonaws.com/nyc-tlc/trip+data/fhv_tripdata_2015-09.csv	2 times per year	No		Yes	
Taxi and Limousine Commission (TLC)	FHV Tripdata 2015-10	This dataset includes trip records from all trips by TLC-licensed For-Hire Vehicles in NYC during 2015-10, including High-Volume For-Hire Services such as Uber and Lyft. Records include fields capturing the dispatching base license number and the pick-up date, time, and taxi zone location ID (shape file below). These records are generated from the FHV Trip Record submissions made by bases. Note: The TLC publishes base trip record data as submitted by the bases, and we cannot guarantee or confirm their accuracy or completeness. Therefore, this may not represent the total amount of trips dispatched by all TLC-licensed bases. The TLC performs routine reviews of the records and takes enforcement actions when necessary to ensure, to the extent possible, complete and accurate information.	https://s3.amazonaws.com/nyc-tlc/trip+data/fhv_tripdata_2015-10.csv	2 times per year	No		Yes	

Agency Name	Dataset Name	Dataset Description	URL on Agency Website	Update Frequency Agency Website	Already on Open Data?*	NYC Open Data URL	Scheduled for Publication?*	Public Statement (Required where data is not already available published on NYC Open Data and isn't being scheduled for publication)
Taxi and Limousine Commission (TLC)	FHV Tripdata 2015-11	This dataset includes trip records from all trips by TLC-licensed For-Hire Vehicles in NYC during 2015-11, including High-Volume For-Hire Services such as Uber and Lyft. Records include fields capturing the dispatching base license number and the pick-up date, time, and taxi zone location ID (shape file below). These records are generated from the FHV Trip Record submissions made by bases. Note: The TLC publishes base trip record data as submitted by the bases, and we cannot guarantee or confirm their accuracy or completeness. Therefore, this may not represent the total amount of trips dispatched by all TLC-licensed bases. The TLC performs routine reviews of the records and takes enforcement actions when necessary to ensure, to the extent possible, complete and accurate information.	https://s3.amazonaws.com/nyc-tlc/trip+data/fhv_tripdata_2015-11.csv	2 times per year	No		Yes	
Taxi and Limousine Commission (TLC)	FHV Tripdata 2015-12	This dataset includes trip records from all trips by TLC-licensed For-Hire Vehicles in NYC during 2015-12, including High-Volume For-Hire Services such as Uber and Lyft. Records include fields capturing the dispatching base license number and the pick-up date, time, and taxi zone location ID (shape file below). These records are generated from the FHV Trip Record submissions made by bases. Note: The TLC publishes base trip record data as submitted by the bases, and we cannot guarantee or confirm their accuracy or completeness. Therefore, this may not represent the total amount of trips dispatched by all TLC-licensed bases. The TLC performs routine reviews of the records and takes enforcement actions when necessary to ensure, to the extent possible, complete and accurate information.	https://s3.amazonaws.com/nyc-tlc/trip+data/fhv_tripdata_2015-12.csv	2 times per year	No		Yes	
Taxi and Limousine Commission (TLC)	FHV Tripdata 2016-01	This dataset includes trip records from all trips by TLC-licensed For-Hire Vehicles in NYC during 2016-01, including High-Volume For-Hire Services such as Uber and Lyft. Records include fields capturing the dispatching base license number and the pick-up date, time, and taxi zone location ID (shape file below). These records are generated from the FHV Trip Record submissions made by bases. Note: The TLC publishes base trip record data as submitted by the bases, and we cannot guarantee or confirm their accuracy or completeness. Therefore, this may not represent the total amount of trips dispatched by all TLC-licensed bases. The TLC performs routine reviews of the records and takes enforcement actions when necessary to ensure, to the extent possible, complete and accurate information.	https://s3.amazonaws.com/nyc-tlc/trip+data/fhv_tripdata_2016-01.csv	2 times per year	Yes	https://data.cityofnewyork.us/Transportation/2016-For-Hire-Vehicle-Trip-Data/yini-w76t	N/A	

Agency Name	Dataset Name	Dataset Description	URL on Agency Website	Update Frequency Agency Website	Already on Open Data?*	NYC Open Data URL	Scheduled for Publication?*	Public Statement (Required where data is not already available published on NYC Open Data and isn't being scheduled for publication)
Taxi and Limousine Commission (TLC)	FHV Tripdata 2016-02	This dataset includes trip records from all trips by TLC-licensed For-Hire Vehicles in NYC during 2016-02, including High-Volume For-Hire Services such as Uber and Lyft. Records include fields capturing the dispatching base license number and the pick-up date, time, and taxi zone location ID (shape file below). These records are generated from the FHV Trip Record submissions made by bases. Note: The TLC publishes base trip record data as submitted by the bases, and we cannot guarantee or confirm their accuracy or completeness. Therefore, this may not represent the total amount of trips dispatched by all TLC-licensed bases. The TLC performs routine reviews of the records and takes enforcement actions when necessary to ensure, to the extent possible, complete and accurate information.	https://s3.amazonaws.com/nyc-tlc/trip+data/fhv_tripdata_2016-02.csv	2 times per year	Yes	https://data.cityofnewyork.us/Transportation/2016-For-Hire-Vehicle-Trip-Data/yini-w76t	N/A	
Taxi and Limousine Commission (TLC)	FHV Tripdata 2016-03	This dataset includes trip records from all trips by TLC-licensed For-Hire Vehicles in NYC during 2016-03, including High-Volume For-Hire Services such as Uber and Lyft. Records include fields capturing the dispatching base license number and the pick-up date, time, and taxi zone location ID (shape file below). These records are generated from the FHV Trip Record submissions made by bases. Note: The TLC publishes base trip record data as submitted by the bases, and we cannot guarantee or confirm their accuracy or completeness. Therefore, this may not represent the total amount of trips dispatched by all TLC-licensed bases. The TLC performs routine reviews of the records and takes enforcement actions when necessary to ensure, to the extent possible, complete and accurate information.	https://s3.amazonaws.com/nyc-tlc/trip+data/fhv_tripdata_2016-03.csv	2 times per year	Yes	https://data.cityofnewyork.us/Transportation/2016-For-Hire-Vehicle-Trip-Data/yini-w76t	N/A	
Taxi and Limousine Commission (TLC)	FHV Tripdata 2016-04	This dataset includes trip records from all trips by TLC-licensed For-Hire Vehicles in NYC during 2016-04, including High-Volume For-Hire Services such as Uber and Lyft. Records include fields capturing the dispatching base license number and the pick-up date, time, and taxi zone location ID (shape file below). These records are generated from the FHV Trip Record submissions made by bases. Note: The TLC publishes base trip record data as submitted by the bases, and we cannot guarantee or confirm their accuracy or completeness. Therefore, this may not represent the total amount of trips dispatched by all TLC-licensed bases. The TLC performs routine reviews of the records and takes enforcement actions when necessary to ensure, to the extent possible, complete and accurate information.	https://s3.amazonaws.com/nyc-tlc/trip+data/fhv_tripdata_2016-04.csv	2 times per year	Yes	https://data.cityofnewyork.us/Transportation/2016-For-Hire-Vehicle-Trip-Data/yini-w76t	N/A	

Agency Name	Dataset Name	Dataset Description	URL on Agency Website	Update Frequency Agency Website	Already on Open Data?*	NYC Open Data URL	Scheduled for Publication?*	Public Statement (Required where data is not already available published on NYC Open Data and isn't being scheduled for publication)
Taxi and Limousine Commission (TLC)	FHV Tripdata 2016-05	This dataset includes trip records from all trips by TLC-licensed For-Hire Vehicles in NYC during 2016-05, including High-Volume For-Hire Services such as Uber and Lyft. Records include fields capturing the dispatching base license number and the pick-up date, time, and taxi zone location ID (shape file below). These records are generated from the FHV Trip Record submissions made by bases. Note: The TLC publishes base trip record data as submitted by the bases, and we cannot guarantee or confirm their accuracy or completeness. Therefore, this may not represent the total amount of trips dispatched by all TLC-licensed bases. The TLC performs routine reviews of the records and takes enforcement actions when necessary to ensure, to the extent possible, complete and accurate information.	https://s3.amazonaws.com/nyc-tlc/trip+data/fhv_tripdata_2016-05.csv	2 times per year	Yes	https://data.cityofnewyork.us/Transportation/2016-For-Hire-Vehicle-Trip-Data/yini-w76t	N/A	
Taxi and Limousine Commission (TLC)	FHV Tripdata 2016-06	This dataset includes trip records from all trips by TLC-licensed For-Hire Vehicles in NYC during 2016-06, including High-Volume For-Hire Services such as Uber and Lyft. Records include fields capturing the dispatching base license number and the pick-up date, time, and taxi zone location ID (shape file below). These records are generated from the FHV Trip Record submissions made by bases. Note: The TLC publishes base trip record data as submitted by the bases, and we cannot guarantee or confirm their accuracy or completeness. Therefore, this may not represent the total amount of trips dispatched by all TLC-licensed bases. The TLC performs routine reviews of the records and takes enforcement actions when necessary to ensure, to the extent possible, complete and accurate information.	https://s3.amazonaws.com/nyc-tlc/trip+data/fhv_tripdata_2016-06.csv	2 times per year	Yes	https://data.cityofnewyork.us/Transportation/2016-For-Hire-Vehicle-Trip-Data/yini-w76t	N/A	
Taxi and Limousine Commission (TLC)	FHV Tripdata 2016-07	This dataset includes trip records from all trips by TLC-licensed For-Hire Vehicles in NYC during 2016-07, including High-Volume For-Hire Services such as Uber and Lyft. Records include fields capturing the dispatching base license number and the pick-up date, time, and taxi zone location ID (shape file below). These records are generated from the FHV Trip Record submissions made by bases. Note: The TLC publishes base trip record data as submitted by the bases, and we cannot guarantee or confirm their accuracy or completeness. Therefore, this may not represent the total amount of trips dispatched by all TLC-licensed bases. The TLC performs routine reviews of the records and takes enforcement actions when necessary to ensure, to the extent possible, complete and accurate information.	https://s3.amazonaws.com/nyc-tlc/trip+data/fhv_tripdata_2016-07.csv	2 times per year	Yes	https://data.cityofnewyork.us/Transportation/2016-For-Hire-Vehicle-Trip-Data/yini-w76t	N/A	

Agency Name	Dataset Name	Dataset Description	URL on Agency Website	Update Frequency Agency Website	Already on Open Data?*	NYC Open Data URL	Scheduled for Publication?*	Public Statement (Required where data is not already available published on NYC Open Data and isn't being scheduled for publication)
Taxi and Limousine Commission (TLC)	FHV Tripdata 2016-08	This dataset includes trip records from all trips by TLC-licensed For-Hire Vehicles in NYC during 2016-08, including High-Volume For-Hire Services such as Uber and Lyft. Records include fields capturing the dispatching base license number and the pick-up date, time, and taxi zone location ID (shape file below). These records are generated from the FHV Trip Record submissions made by bases. Note: The TLC publishes base trip record data as submitted by the bases, and we cannot guarantee or confirm their accuracy or completeness. Therefore, this may not represent the total amount of trips dispatched by all TLC-licensed bases. The TLC performs routine reviews of the records and takes enforcement actions when necessary to ensure, to the extent possible, complete and accurate information.	https://s3.amazonaws.com/nyc-tlc/trip+data/fhv_tripdata_2016-08.csv	2 times per year	Yes	https://data.cityofnewyork.us/Transportation/2016-For-Hire-Vehicle-Trip-Data/yini-w76t	N/A	
Taxi and Limousine Commission (TLC)	FHV Tripdata 2016-09	This dataset includes trip records from all trips by TLC-licensed For-Hire Vehicles in NYC during 2016-09, including High-Volume For-Hire Services such as Uber and Lyft. Records include fields capturing the dispatching base license number and the pick-up date, time, and taxi zone location ID (shape file below). These records are generated from the FHV Trip Record submissions made by bases. Note: The TLC publishes base trip record data as submitted by the bases, and we cannot guarantee or confirm their accuracy or completeness. Therefore, this may not represent the total amount of trips dispatched by all TLC-licensed bases. The TLC performs routine reviews of the records and takes enforcement actions when necessary to ensure, to the extent possible, complete and accurate information.	https://s3.amazonaws.com/nyc-tlc/trip+data/fhv_tripdata_2016-09.csv	2 times per year	Yes	https://data.cityofnewyork.us/Transportation/2016-For-Hire-Vehicle-Trip-Data/yini-w76t	N/A	
Taxi and Limousine Commission (TLC)	FHV Tripdata 2016-10	This dataset includes trip records from all trips by TLC-licensed For-Hire Vehicles in NYC during 2016-10, including High-Volume For-Hire Services such as Uber and Lyft. Records include fields capturing the dispatching base license number and the pick-up date, time, and taxi zone location ID (shape file below). These records are generated from the FHV Trip Record submissions made by bases. Note: The TLC publishes base trip record data as submitted by the bases, and we cannot guarantee or confirm their accuracy or completeness. Therefore, this may not represent the total amount of trips dispatched by all TLC-licensed bases. The TLC performs routine reviews of the records and takes enforcement actions when necessary to ensure, to the extent possible, complete and accurate information.	https://s3.amazonaws.com/nyc-tlc/trip+data/fhv_tripdata_2016-10.csv	2 times per year	Yes	https://data.cityofnewyork.us/Transportation/2016-For-Hire-Vehicle-Trip-Data/yini-w76t	N/A	

Agency Name	Dataset Name	Dataset Description	URL on Agency Website	Update Frequency Agency Website	Already on Open Data?*	NYC Open Data URL	Scheduled for Publication?*	Public Statement (Required where data is not already available published on NYC Open Data and isn't being scheduled for publication)
Taxi and Limousine Commission (TLC)	FHV Tripdata 2016-11	This dataset includes trip records from all trips by TLC-licensed For-Hire Vehicles in NYC during 2016-11, including High-Volume For-Hire Services such as Uber and Lyft. Records include fields capturing the dispatching base license number and the pick-up date, time, and taxi zone location ID (shape file below). These records are generated from the FHV Trip Record submissions made by bases. Note: The TLC publishes base trip record data as submitted by the bases, and we cannot guarantee or confirm their accuracy or completeness. Therefore, this may not represent the total amount of trips dispatched by all TLC-licensed bases. The TLC performs routine reviews of the records and takes enforcement actions when necessary to ensure, to the extent possible, complete and accurate information.	https://s3.amazonaws.com/nyc-tlc/trip+data/fhv_tripdata_2016-11.csv	2 times per year	Yes	https://data.cityofnewyork.us/Transportation/2016-For-Hire-Vehicle-Trip-Data/yini-w76t	N/A	
Taxi and Limousine Commission (TLC)	FHV Tripdata 2016-12	This dataset includes trip records from all trips by TLC-licensed For-Hire Vehicles in NYC during 2016-12, including High-Volume For-Hire Services such as Uber and Lyft. Records include fields capturing the dispatching base license number and the pick-up date, time, and taxi zone location ID (shape file below). These records are generated from the FHV Trip Record submissions made by bases. Note: The TLC publishes base trip record data as submitted by the bases, and we cannot guarantee or confirm their accuracy or completeness. Therefore, this may not represent the total amount of trips dispatched by all TLC-licensed bases. The TLC performs routine reviews of the records and takes enforcement actions when necessary to ensure, to the extent possible, complete and accurate information.	https://s3.amazonaws.com/nyc-tlc/trip+data/fhv_tripdata_2016-12.csv	2 times per year	Yes	https://data.cityofnewyork.us/Transportation/2016-For-Hire-Vehicle-Trip-Data/yini-w76t	N/A	
Taxi and Limousine Commission (TLC)	FHV Tripdata 2017-01	This dataset includes trip records from all trips by TLC-licensed For-Hire Vehicles in NYC during 2017-01, including High-Volume For-Hire Services such as Uber and Lyft. Records include fields capturing the dispatching base license number and the pick-up date, time, and taxi zone location ID (shape file below). These records are generated from the FHV Trip Record submissions made by bases. Note: The TLC publishes base trip record data as submitted by the bases, and we cannot guarantee or confirm their accuracy or completeness. Therefore, this may not represent the total amount of trips dispatched by all TLC-licensed bases. The TLC performs routine reviews of the records and takes enforcement actions when necessary to ensure, to the extent possible, complete and accurate information.	https://s3.amazonaws.com/nyc-tlc/trip+data/fhv_tripdata_2017-01.csv	2 times per year	Yes	https://data.cityofnewyork.us/Transportation/2017-For-Hire-Vehicle-Trip-Data/avz8-mqzz	N/A	

Agency Name	Dataset Name	Dataset Description	URL on Agency Website	Update Frequency Agency Website	Already on Open Data?*	NYC Open Data URL	Scheduled for Publication?*	Public Statement (Required where data is not already available published on NYC Open Data and isn't being scheduled for publication)
Taxi and Limousine Commission (TLC)	FHV Tripdata 2017-02	This dataset includes trip records from all trips by TLC-licensed For-Hire Vehicles in NYC during 2017-02, including High-Volume For-Hire Services such as Uber and Lyft. Records include fields capturing the dispatching base license number and the pick-up date, time, and taxi zone location ID (shape file below). These records are generated from the FHV Trip Record submissions made by bases. Note: The TLC publishes base trip record data as submitted by the bases, and we cannot guarantee or confirm their accuracy or completeness. Therefore, this may not represent the total amount of trips dispatched by all TLC-licensed bases. The TLC performs routine reviews of the records and takes enforcement actions when necessary to ensure, to the extent possible, complete and accurate information.	https://s3.amazonaws.com/nyc-tlc/trip+data/fhv_tripdata_2017-02.csv	2 times per year	Yes	https://data.cityofnewyork.us/Transportation/2017-For-Hire-Vehicle-Trip-Data/avz8-mqzz	N/A	
Taxi and Limousine Commission (TLC)	FHV Tripdata 2017-03	This dataset includes trip records from all trips by TLC-licensed For-Hire Vehicles in NYC during 2017-03, including High-Volume For-Hire Services such as Uber and Lyft. Records include fields capturing the dispatching base license number and the pick-up date, time, and taxi zone location ID (shape file below). These records are generated from the FHV Trip Record submissions made by bases. Note: The TLC publishes base trip record data as submitted by the bases, and we cannot guarantee or confirm their accuracy or completeness. Therefore, this may not represent the total amount of trips dispatched by all TLC-licensed bases. The TLC performs routine reviews of the records and takes enforcement actions when necessary to ensure, to the extent possible, complete and accurate information.	https://s3.amazonaws.com/nyc-tlc/trip+data/fhv_tripdata_2017-03.csv	2 times per year	Yes	https://data.cityofnewyork.us/Transportation/2017-For-Hire-Vehicle-Trip-Data/avz8-mqzz	N/A	
Taxi and Limousine Commission (TLC)	FHV Tripdata 2017-04	This dataset includes trip records from all trips by TLC-licensed For-Hire Vehicles in NYC during 2017-04, including High-Volume For-Hire Services such as Uber and Lyft. Records include fields capturing the dispatching base license number and the pick-up date, time, and taxi zone location ID (shape file below). These records are generated from the FHV Trip Record submissions made by bases. Note: The TLC publishes base trip record data as submitted by the bases, and we cannot guarantee or confirm their accuracy or completeness. Therefore, this may not represent the total amount of trips dispatched by all TLC-licensed bases. The TLC performs routine reviews of the records and takes enforcement actions when necessary to ensure, to the extent possible, complete and accurate information.	https://s3.amazonaws.com/nyc-tlc/trip+data/fhv_tripdata_2017-04.csv	2 times per year	Yes	https://data.cityofnewyork.us/Transportation/2017-For-Hire-Vehicle-Trip-Data/avz8-mqzz	N/A	

Agency Name	Dataset Name	Dataset Description	URL on Agency Website	Update Frequency Agency Website	Already on Open Data?*	NYC Open Data URL	Scheduled for Publication?*	Public Statement (Required where data is not already available published on NYC Open Data and isn't being scheduled for publication)
Taxi and Limousine Commission (TLC)	FHV Tripdata 2017-05	This dataset includes trip records from all trips by TLC-licensed For-Hire Vehicles in NYC during 2017-05, including High-Volume For-Hire Services such as Uber and Lyft. Records include fields capturing the dispatching base license number and the pick-up date, time, and taxi zone location ID (shape file below). These records are generated from the FHV Trip Record submissions made by bases. Note: The TLC publishes base trip record data as submitted by the bases, and we cannot guarantee or confirm their accuracy or completeness. Therefore, this may not represent the total amount of trips dispatched by all TLC-licensed bases. The TLC performs routine reviews of the records and takes enforcement actions when necessary to ensure, to the extent possible, complete and accurate information.	https://s3.amazonaws.com/nyc-tlc/trip+data/fhv_tripdata_2017-05.csv	2 times per year	Yes	https://data.cityofnewyork.us/Transportation/2017-For-Hire-Vehicle-Trip-Data/avz8-mqzz	N/A	
Taxi and Limousine Commission (TLC)	FHV Tripdata 2017-06	This dataset includes trip records from all trips by TLC-licensed For-Hire Vehicles in NYC during 2017-06, including High-Volume For-Hire Services such as Uber and Lyft. Records include fields capturing the dispatching base license number and the pick-up date, time, and taxi zone location ID (shape file below). These records are generated from the FHV Trip Record submissions made by bases. Note: The TLC publishes base trip record data as submitted by the bases, and we cannot guarantee or confirm their accuracy or completeness. Therefore, this may not represent the total amount of trips dispatched by all TLC-licensed bases. The TLC performs routine reviews of the records and takes enforcement actions when necessary to ensure, to the extent possible, complete and accurate information.	https://s3.amazonaws.com/nyc-tlc/trip+data/fhv_tripdata_2017-06.csv	2 times per year	Yes	https://data.cityofnewyork.us/Transportation/2017-For-Hire-Vehicle-Trip-Data/avz8-mqzz	N/A	
Taxi and Limousine Commission (TLC)	FHV Tripdata 2017-07	This dataset includes trip records from all trips by TLC-licensed For-Hire Vehicles in NYC during 2017-07, including High-Volume For-Hire Services such as Uber and Lyft. Records include fields capturing the dispatching base license number and the pick-up date, time, and taxi zone location ID (shape file below). These records are generated from the FHV Trip Record submissions made by bases. Note: The TLC publishes base trip record data as submitted by the bases, and we cannot guarantee or confirm their accuracy or completeness. Therefore, this may not represent the total amount of trips dispatched by all TLC-licensed bases. The TLC performs routine reviews of the records and takes enforcement actions when necessary to ensure, to the extent possible, complete and accurate information.	https://s3.amazonaws.com/nyc-tlc/trip+data/fhv_tripdata_2017-07.csv	2 times per year	Yes	https://data.cityofnewyork.us/Transportation/2017-For-Hire-Vehicle-Trip-Data/avz8-mqzz	N/A	

Agency Name	Dataset Name	Dataset Description	URL on Agency Website	Update Frequency Agency Website	Already on Open Data?*	NYC Open Data URL	Scheduled for Publication?*	Public Statement (Required where data is not already available published on NYC Open Data and isn't being scheduled for publication)
Taxi and Limousine Commission (TLC)	FHV Tripdata 2017-08	This dataset includes trip records from all trips by TLC-licensed For-Hire Vehicles in NYC during 2017-08, including High-Volume For-Hire Services such as Uber and Lyft. Records include fields capturing the dispatching base license number and the pick-up date, time, and taxi zone location ID (shape file below). These records are generated from the FHV Trip Record submissions made by bases. Note: The TLC publishes base trip record data as submitted by the bases, and we cannot guarantee or confirm their accuracy or completeness. Therefore, this may not represent the total amount of trips dispatched by all TLC-licensed bases. The TLC performs routine reviews of the records and takes enforcement actions when necessary to ensure, to the extent possible, complete and accurate information.	https://s3.amazonaws.com/nyc-tlc/trip+data/fhv_tripdata_2017-08.csv	2 times per year	Yes	https://data.cityofnewyork.us/Transportation/2017-For-Hire-Vehicle-Trip-Data/avz8-mqzz	N/A	
Taxi and Limousine Commission (TLC)	FHV Tripdata 2017-09	This dataset includes trip records from all trips by TLC-licensed For-Hire Vehicles in NYC during 2017-09, including High-Volume For-Hire Services such as Uber and Lyft. Records include fields capturing the dispatching base license number and the pick-up date, time, and taxi zone location ID (shape file below). These records are generated from the FHV Trip Record submissions made by bases. Note: The TLC publishes base trip record data as submitted by the bases, and we cannot guarantee or confirm their accuracy or completeness. Therefore, this may not represent the total amount of trips dispatched by all TLC-licensed bases. The TLC performs routine reviews of the records and takes enforcement actions when necessary to ensure, to the extent possible, complete and accurate information.	https://s3.amazonaws.com/nyc-tlc/trip+data/fhv_tripdata_2017-09.csv	2 times per year	Yes	https://data.cityofnewyork.us/Transportation/2017-For-Hire-Vehicle-Trip-Data/avz8-mqzz	N/A	
Taxi and Limousine Commission (TLC)	FHV Tripdata 2017-10	This dataset includes trip records from all trips by TLC-licensed For-Hire Vehicles in NYC during 2017-10, including High-Volume For-Hire Services such as Uber and Lyft. Records include fields capturing the dispatching base license number and the pick-up date, time, and taxi zone location ID (shape file below). These records are generated from the FHV Trip Record submissions made by bases. Note: The TLC publishes base trip record data as submitted by the bases, and we cannot guarantee or confirm their accuracy or completeness. Therefore, this may not represent the total amount of trips dispatched by all TLC-licensed bases. The TLC performs routine reviews of the records and takes enforcement actions when necessary to ensure, to the extent possible, complete and accurate information.	https://s3.amazonaws.com/nyc-tlc/trip+data/fhv_tripdata_2017-10.csv	2 times per year	Yes	https://data.cityofnewyork.us/Transportation/2017-For-Hire-Vehicle-Trip-Data/avz8-mqzz	N/A	

Agency Name	Dataset Name	Dataset Description	URL on Agency Website	Update Frequency Agency Website	Already on Open Data?*	NYC Open Data URL	Scheduled for Publication?*	Public Statement (Required where data is not already available published on NYC Open Data and isn't being scheduled for publication)
Taxi and Limousine Commission (TLC)	FHV Tripdata 2017-11	This dataset includes trip records from all trips by TLC-licensed For-Hire Vehicles in NYC during 2017-11, including High-Volume For-Hire Services such as Uber and Lyft. Records include fields capturing the dispatching base license number and the pick-up date, time, and taxi zone location ID (shape file below). These records are generated from the FHV Trip Record submissions made by bases. Note: The TLC publishes base trip record data as submitted by the bases, and we cannot guarantee or confirm their accuracy or completeness. Therefore, this may not represent the total amount of trips dispatched by all TLC-licensed bases. The TLC performs routine reviews of the records and takes enforcement actions when necessary to ensure, to the extent possible, complete and accurate information.	https://s3.amazonaws.com/nyc-tlc/trip+data/fhv_tripdata_2017-11.csv	2 times per year	Yes	https://data.cityofnewyork.us/Transportation/2017-For-Hire-Vehicle-Trip-Data/avz8-mqzz	N/A	
Taxi and Limousine Commission (TLC)	FHV Tripdata 2017-12	This dataset includes trip records from all trips by TLC-licensed For-Hire Vehicles in NYC during 2017-12, including High-Volume For-Hire Services such as Uber and Lyft. Records include fields capturing the dispatching base license number and the pick-up date, time, and taxi zone location ID (shape file below). These records are generated from the FHV Trip Record submissions made by bases. Note: The TLC publishes base trip record data as submitted by the bases, and we cannot guarantee or confirm their accuracy or completeness. Therefore, this may not represent the total amount of trips dispatched by all TLC-licensed bases. The TLC performs routine reviews of the records and takes enforcement actions when necessary to ensure, to the extent possible, complete and accurate information.	https://s3.amazonaws.com/nyc-tlc/trip+data/fhv_tripdata_2017-12.csv	2 times per year	Yes	https://data.cityofnewyork.us/Transportation/2017-For-Hire-Vehicle-Trip-Data/avz8-mqzz	N/A	
Taxi and Limousine Commission (TLC)	FHV Tripdata 2018-01	This dataset includes trip records from all trips by TLC-licensed For-Hire Vehicles in NYC during 2018-01, including High-Volume For-Hire Services such as Uber and Lyft. Records include fields capturing the dispatching base license number and the pick-up date, time, and taxi zone location ID (shape file below). These records are generated from the FHV Trip Record submissions made by bases. Note: The TLC publishes base trip record data as submitted by the bases, and we cannot guarantee or confirm their accuracy or completeness. Therefore, this may not represent the total amount of trips dispatched by all TLC-licensed bases. The TLC performs routine reviews of the records and takes enforcement actions when necessary to ensure, to the extent possible, complete and accurate information.	https://s3.amazonaws.com/nyc-tlc/trip+data/fhv_tripdata_2018-01.csv	2 times per year	Yes	https://data.cityofnewyork.us/Transportation/2018-For-Hire-Vehicles-Trip-Data/am94-epxh	N/A	

Agency Name	Dataset Name	Dataset Description	URL on Agency Website	Update Frequency Agency Website	Already on Open Data?*	NYC Open Data URL	Scheduled for Publication?*	Public Statement (Required where data is not already available published on NYC Open Data and isn't being scheduled for publication)
Taxi and Limousine Commission (TLC)	FHV Tripdata 2018-02	This dataset includes trip records from all trips by TLC-licensed For-Hire Vehicles in NYC during 2018-02, including High-Volume For-Hire Services such as Uber and Lyft. Records include fields capturing the dispatching base license number and the pick-up date, time, and taxi zone location ID (shape file below). These records are generated from the FHV Trip Record submissions made by bases. Note: The TLC publishes base trip record data as submitted by the bases, and we cannot guarantee or confirm their accuracy or completeness. Therefore, this may not represent the total amount of trips dispatched by all TLC-licensed bases. The TLC performs routine reviews of the records and takes enforcement actions when necessary to ensure, to the extent possible, complete and accurate information.	https://s3.amazonaws.com/nyc-tlc/trip+data/fhv_tripdata_2018-02.csv	2 times per year	Yes	https://data.cityofnewyork.us/Transportation/2018-For-Hire-Vehicles-Trip-Data/am94-epxh	N/A	
Taxi and Limousine Commission (TLC)	FHV Tripdata 2018-03	This dataset includes trip records from all trips by TLC-licensed For-Hire Vehicles in NYC during 2018-03, including High-Volume For-Hire Services such as Uber and Lyft. Records include fields capturing the dispatching base license number and the pick-up date, time, and taxi zone location ID (shape file below). These records are generated from the FHV Trip Record submissions made by bases. Note: The TLC publishes base trip record data as submitted by the bases, and we cannot guarantee or confirm their accuracy or completeness. Therefore, this may not represent the total amount of trips dispatched by all TLC-licensed bases. The TLC performs routine reviews of the records and takes enforcement actions when necessary to ensure, to the extent possible, complete and accurate information.	https://s3.amazonaws.com/nyc-tlc/trip+data/fhv_tripdata_2018-03.csv	2 times per year	Yes	https://data.cityofnewyork.us/Transportation/2018-For-Hire-Vehicles-Trip-Data/am94-epxh	N/A	
Taxi and Limousine Commission (TLC)	FHV Tripdata 2018-04	This dataset includes trip records from all trips by TLC-licensed For-Hire Vehicles in NYC during 2018-04, including High-Volume For-Hire Services such as Uber and Lyft. Records include fields capturing the dispatching base license number and the pick-up date, time, and taxi zone location ID (shape file below). These records are generated from the FHV Trip Record submissions made by bases. Note: The TLC publishes base trip record data as submitted by the bases, and we cannot guarantee or confirm their accuracy or completeness. Therefore, this may not represent the total amount of trips dispatched by all TLC-licensed bases. The TLC performs routine reviews of the records and takes enforcement actions when necessary to ensure, to the extent possible, complete and accurate information.	https://s3.amazonaws.com/nyc-tlc/trip+data/fhv_tripdata_2018-04.csv	2 times per year	Yes	https://data.cityofnewyork.us/Transportation/2018-For-Hire-Vehicles-Trip-Data/am94-epxh	N/A	

Agency Name	Dataset Name	Dataset Description	URL on Agency Website	Update Frequency Agency Website	Already on Open Data?*	NYC Open Data URL	Scheduled for Publication?*	Public Statement (Required where data is not already available published on NYC Open Data and isn't being scheduled for publication)
Taxi and Limousine Commission (TLC)	FHV Tripdata 2018-05	This dataset includes trip records from all trips by TLC-licensed For-Hire Vehicles in NYC during 2018-05, including High-Volume For-Hire Services such as Uber and Lyft. Records include fields capturing the dispatching base license number and the pick-up date, time, and taxi zone location ID (shape file below). These records are generated from the FHV Trip Record submissions made by bases. Note: The TLC publishes base trip record data as submitted by the bases, and we cannot guarantee or confirm their accuracy or completeness. Therefore, this may not represent the total amount of trips dispatched by all TLC-licensed bases. The TLC performs routine reviews of the records and takes enforcement actions when necessary to ensure, to the extent possible, complete and accurate information.	https://s3.amazonaws.com/nyc-tlc/trip+data/fhv_tripdata_2018-05.csv	2 times per year	Yes	https://data.cityofnewyork.us/Transportation/2018-For-Hire-Vehicles-Trip-Data/am94-epxh	N/A	
Taxi and Limousine Commission (TLC)	FHV Tripdata 2018-06	This dataset includes trip records from all trips by TLC-licensed For-Hire Vehicles in NYC during 2018-06, including High-Volume For-Hire Services such as Uber and Lyft. Records include fields capturing the dispatching base license number and the pick-up date, time, and taxi zone location ID (shape file below). These records are generated from the FHV Trip Record submissions made by bases. Note: The TLC publishes base trip record data as submitted by the bases, and we cannot guarantee or confirm their accuracy or completeness. Therefore, this may not represent the total amount of trips dispatched by all TLC-licensed bases. The TLC performs routine reviews of the records and takes enforcement actions when necessary to ensure, to the extent possible, complete and accurate information.	https://s3.amazonaws.com/nyc-tlc/trip+data/fhv_tripdata_2018-06.csv	2 times per year	Yes	https://data.cityofnewyork.us/Transportation/2018-For-Hire-Vehicles-Trip-Data/am94-epxh	N/A	
Taxi and Limousine Commission (TLC)	FHV Tripdata 2018-07	This dataset includes trip records from all trips by TLC-licensed For-Hire Vehicles in NYC during 2018-07, including High-Volume For-Hire Services such as Uber and Lyft. Records include fields capturing the dispatching base license number and the pick-up date, time, and taxi zone location ID (shape file below). These records are generated from the FHV Trip Record submissions made by bases. Note: The TLC publishes base trip record data as submitted by the bases, and we cannot guarantee or confirm their accuracy or completeness. Therefore, this may not represent the total amount of trips dispatched by all TLC-licensed bases. The TLC performs routine reviews of the records and takes enforcement actions when necessary to ensure, to the extent possible, complete and accurate information.	https://s3.amazonaws.com/nyc-tlc/trip+data/fhv_tripdata_2018-07.csv	2 times per year	Yes	https://data.cityofnewyork.us/Transportation/2018-For-Hire-Vehicles-Trip-Data/am94-epxh	N/A	

Agency Name	Dataset Name	Dataset Description	URL on Agency Website	Update Frequency Agency Website	Already on Open Data?*	NYC Open Data URL	Scheduled for Publication?*	Public Statement (Required where data is not already available published on NYC Open Data and isn't being scheduled for publication)
Taxi and Limousine Commission (TLC)	FHV Tripdata 2018-08	This dataset includes trip records from all trips by TLC-licensed For-Hire Vehicles in NYC during 2018-08, including High-Volume For-Hire Services such as Uber and Lyft. Records include fields capturing the dispatching base license number and the pick-up date, time, and taxi zone location ID (shape file below). These records are generated from the FHV Trip Record submissions made by bases. Note: The TLC publishes base trip record data as submitted by the bases, and we cannot guarantee or confirm their accuracy or completeness. Therefore, this may not represent the total amount of trips dispatched by all TLC-licensed bases. The TLC performs routine reviews of the records and takes enforcement actions when necessary to ensure, to the extent possible, complete and accurate information.	https://s3.amazonaws.com/nyc-tlc/trip+data/fhv_tripdata_2018-08.csv	2 times per year	Yes	https://data.cityofnewyork.us/Transportation/2018-For-Hire-Vehicles-Trip-Data/am94-epxh	N/A	
Taxi and Limousine Commission (TLC)	FHV Tripdata 2018-09	This dataset includes trip records from all trips by TLC-licensed For-Hire Vehicles in NYC during 2018-09, including High-Volume For-Hire Services such as Uber and Lyft. Records include fields capturing the dispatching base license number and the pick-up date, time, and taxi zone location ID (shape file below). These records are generated from the FHV Trip Record submissions made by bases. Note: The TLC publishes base trip record data as submitted by the bases, and we cannot guarantee or confirm their accuracy or completeness. Therefore, this may not represent the total amount of trips dispatched by all TLC-licensed bases. The TLC performs routine reviews of the records and takes enforcement actions when necessary to ensure, to the extent possible, complete and accurate information.	https://s3.amazonaws.com/nyc-tlc/trip+data/fhv_tripdata_2018-09.csv	2 times per year	Yes	https://data.cityofnewyork.us/Transportation/2018-For-Hire-Vehicles-Trip-Data/am94-epxh	N/A	
Taxi and Limousine Commission (TLC)	FHV Tripdata 2018-10	This dataset includes trip records from all trips by TLC-licensed For-Hire Vehicles in NYC during 2018-10, including High-Volume For-Hire Services such as Uber and Lyft. Records include fields capturing the dispatching base license number and the pick-up date, time, and taxi zone location ID (shape file below). These records are generated from the FHV Trip Record submissions made by bases. Note: The TLC publishes base trip record data as submitted by the bases, and we cannot guarantee or confirm their accuracy or completeness. Therefore, this may not represent the total amount of trips dispatched by all TLC-licensed bases. The TLC performs routine reviews of the records and takes enforcement actions when necessary to ensure, to the extent possible, complete and accurate information.	https://s3.amazonaws.com/nyc-tlc/trip+data/fhv_tripdata_2018-10.csv	2 times per year	Yes	https://data.cityofnewyork.us/Transportation/2018-For-Hire-Vehicles-Trip-Data/am94-epxh	N/A	

Agency Name	Dataset Name	Dataset Description	URL on Agency Website	Update Frequency Agency Website	Already on Open Data?*	NYC Open Data URL	Scheduled for Publication?*	Public Statement (Required where data is not already available published on NYC Open Data and isn't being scheduled for publication)
Taxi and Limousine Commission (TLC)	FHV Tripdata 2018-11	This dataset includes trip records from all trips by TLC-licensed For-Hire Vehicles in NYC during 2018-11, including High-Volume For-Hire Services such as Uber and Lyft. Records include fields capturing the dispatching base license number and the pick-up date, time, and taxi zone location ID (shape file below). These records are generated from the FHV Trip Record submissions made by bases. Note: The TLC publishes base trip record data as submitted by the bases, and we cannot guarantee or confirm their accuracy or completeness. Therefore, this may not represent the total amount of trips dispatched by all TLC-licensed bases. The TLC performs routine reviews of the records and takes enforcement actions when necessary to ensure, to the extent possible, complete and accurate information.	https://s3.amazonaws.com/nyc-tlc/trip+data/fhv_tripdata_2018-11.csv	2 times per year	Yes	https://data.cityofnewyork.us/Transportation/2018-For-Hire-Vehicles-Trip-Data/am94-epxh	N/A	
Taxi and Limousine Commission (TLC)	FHV Tripdata 2018-12	This dataset includes trip records from all trips by TLC-licensed For-Hire Vehicles in NYC during 2018-12, including High-Volume For-Hire Services such as Uber and Lyft. Records include fields capturing the dispatching base license number and the pick-up date, time, and taxi zone location ID (shape file below). These records are generated from the FHV Trip Record submissions made by bases. Note: The TLC publishes base trip record data as submitted by the bases, and we cannot guarantee or confirm their accuracy or completeness. Therefore, this may not represent the total amount of trips dispatched by all TLC-licensed bases. The TLC performs routine reviews of the records and takes enforcement actions when necessary to ensure, to the extent possible, complete and accurate information.	https://s3.amazonaws.com/nyc-tlc/trip+data/fhv_tripdata_2018-12.csv	2 times per year	Yes	https://data.cityofnewyork.us/Transportation/2018-For-Hire-Vehicles-Trip-Data/am94-epxh	N/A	
Taxi and Limousine Commission (TLC)	FHV Tripdata 2019-01	This dataset includes trip records from all trips by TLC-licensed For-Hire Vehicles in NYC during 2019-01, including High-Volume For-Hire Services such as Uber and Lyft. Records include fields capturing the dispatching base license number and the pick-up date, time, and taxi zone location ID (shape file below). These records are generated from the FHV Trip Record submissions made by bases. Note: The TLC publishes base trip record data as submitted by the bases, and we cannot guarantee or confirm their accuracy or completeness. Therefore, this may not represent the total amount of trips dispatched by all TLC-licensed bases. The TLC performs routine reviews of the records and takes enforcement actions when necessary to ensure, to the extent possible, complete and accurate information.	https://nyc-tlc.s3.amazonaws.com/trip+data/fhv_tripdata_2019-01.csv	2 times per year	Yes	https://data.cityofnewyork.us/Transportation/2019-For-Hire-Vehicles-Trip-Data/u6nh-b56h	N/A	

Agency Name	Dataset Name	Dataset Description	URL on Agency Website	Update Frequency Agency Website	Already on Open Data?*	NYC Open Data URL	Scheduled for Publication?*	Public Statement (Required where data is not already available published on NYC Open Data and isn't being scheduled for publication)
Taxi and Limousine Commission (TLC)	FHV Tripdata 2019-02	This dataset includes trip records from all trips by licensed For-Hire Vehicles dispatched by traditional car service bases in NYC during 2019-02. For Trip Records by High Volume For-Hire Vehicles such as Uber and Lyft on or after 2019-02, please see trip records labeled High Volume For Hire Vehicle (HVFHV) Trip Records. Records include fields capturing the dispatching base license number and the pick-up date, time, and taxi zone location ID (shape file below). These records are generated from the FHV Trip Record submissions made by bases. Note: The TLC publishes base trip record data as submitted by the bases, and we cannot guarantee or confirm their accuracy or completeness. Therefore, this may not represent the total amount of trips dispatched by all TLC-licensed bases. The TLC performs routine reviews of the records and takes enforcement actions when necessary to ensure, to the extent possible, complete and accurate information.	https://nyc-tlc.s3.amazonaws.com/trip+data/fhv_tripdata_2019-02.csv	2 times per year	Yes	https://data.cityofnewyork.us/Transportation/2019-For-Hire-Vehicles-Trip-Data/u6nh-b56h	N/A	
Taxi and Limousine Commission (TLC)	FHV Tripdata 2019-03	This dataset includes trip records from all trips by licensed For-Hire Vehicles dispatched by traditional car service bases in NYC during 2019-03. For Trip Records by High Volume For-Hire Vehicles such as Uber and Lyft on or after 2019-02, please see trip records labeled High Volume For Hire Vehicle (HVFHV) Trip Records. Records include fields capturing the dispatching base license number and the pick-up date, time, and taxi zone location ID (shape file below). These records are generated from the FHV Trip Record submissions made by bases. Note: The TLC publishes base trip record data as submitted by the bases, and we cannot guarantee or confirm their accuracy or completeness. Therefore, this may not represent the total amount of trips dispatched by all TLC-licensed bases. The TLC performs routine reviews of the records and takes enforcement actions when necessary to ensure, to the extent possible, complete and accurate information.	https://nyc-tlc.s3.amazonaws.com/trip+data/fhv_tripdata_2019-03.csv	2 times per year	Yes	https://data.cityofnewyork.us/Transportation/2019-For-Hire-Vehicles-Trip-Data/u6nh-b56h	N/A	

Agency Name	Dataset Name	Dataset Description	URL on Agency Website	Update Frequency Agency Website	Already on Open Data?*	NYC Open Data URL	Scheduled for Publication?*	Public Statement (Required where data is not already available published on NYC Open Data and isn't being scheduled for publication)
Taxi and Limousine Commission (TLC)	FHV Tripdata 2019-04	This dataset includes trip records from all trips by licensed For-Hire Vehicles dispatched by traditional car service bases in NYC during 2019-04. For Trip Records by High Volume For-Hire Vehicles such as Uber and Lyft on or after 2019-02, please see trip records labeled High Volume For Hire Vehicle (HVFHV) Trip Records. Records include fields capturing the dispatching base license number and the pick-up date, time, and taxi zone location ID (shape file below). These records are generated from the FHV Trip Record submissions made by bases. Note: The TLC publishes base trip record data as submitted by the bases, and we cannot guarantee or confirm their accuracy or completeness. Therefore, this may not represent the total amount of trips dispatched by all TLC-licensed bases. The TLC performs routine reviews of the records and takes enforcement actions when necessary to ensure, to the extent possible, complete and accurate information.	https://nyc-tlc.s3.amazonaws.com/trip+data/fhv_tripdata_2019-04.csv	2 times per year	Yes	https://data.cityofnewyork.us/Transportation/2019-For-Hire-Vehicles-Trip-Data/u6nh-b56h	N/A	
Taxi and Limousine Commission (TLC)	FHV Tripdata 2019-05	This dataset includes trip records from all trips by licensed For-Hire Vehicles dispatched by traditional car service bases in NYC during 2019-05. For Trip Records by High Volume For-Hire Vehicles such as Uber and Lyft on or after 2019-02, please see trip records labeled High Volume For Hire Vehicle (HVFHV) Trip Records. Records include fields capturing the dispatching base license number and the pick-up date, time, and taxi zone location ID (shape file below). These records are generated from the FHV Trip Record submissions made by bases. Note: The TLC publishes base trip record data as submitted by the bases, and we cannot guarantee or confirm their accuracy or completeness. Therefore, this may not represent the total amount of trips dispatched by all TLC-licensed bases. The TLC performs routine reviews of the records and takes enforcement actions when necessary to ensure, to the extent possible, complete and accurate information.	https://nyc-tlc.s3.amazonaws.com/trip+data/fhv_tripdata_2019-05.csv	2 times per year	Yes	https://data.cityofnewyork.us/Transportation/2019-For-Hire-Vehicles-Trip-Data/u6nh-b56h	N/A	

Agency Name	Dataset Name	Dataset Description	URL on Agency Website	Update Frequency Agency Website	Already on Open Data?*	NYC Open Data URL	Scheduled for Publication?*	Public Statement (Required where data is not already available published on NYC Open Data and isn't being scheduled for publication)
Taxi and Limousine Commission (TLC)	FHV Tripdata 2019-06	This dataset includes trip records from all trips by licensed For-Hire Vehicles dispatched by traditional car service bases in NYC during 2019-06. For Trip Records by High Volume For-Hire Vehicles such as Uber and Lyft on or after 2019-02, please see trip records labeled High Volume For Hire Vehicle (HVFHV) Trip Records. Records include fields capturing the dispatching base license number and the pick-up date, time, and taxi zone location ID (shape file below). These records are generated from the FHV Trip Record submissions made by bases. Note: The TLC publishes base trip record data as submitted by the bases, and we cannot guarantee or confirm their accuracy or completeness. Therefore, this may not represent the total amount of trips dispatched by all TLC-licensed bases. The TLC performs routine reviews of the records and takes enforcement actions when necessary to ensure, to the extent possible, complete and accurate information.	https://nyc-tlc.s3.amazonaws.com/trip+data/fhv_tripdata_2019-06.csv	2 times per year	Yes	https://data.cityofnewyork.us/Transportation/2019-For-Hire-Vehicles-Trip-Data/u6nh-b56h	N/A	
Taxi and Limousine Commission (TLC)	FHV Tripdata 2019-07	This dataset includes trip records from all trips by licensed For-Hire Vehicles dispatched by traditional car service bases in NYC during 2019-07. For Trip Records by High Volume For-Hire Vehicles such as Uber and Lyft on or after 2019-02, please see trip records labeled High Volume For Hire Vehicle (HVFHV) Trip Records. Records include fields capturing the dispatching base license number and the pick-up date, time, and taxi zone location ID (shape file below). These records are generated from the FHV Trip Record submissions made by bases. Note: The TLC publishes base trip record data as submitted by the bases, and we cannot guarantee or confirm their accuracy or completeness. Therefore, this may not represent the total amount of trips dispatched by all TLC-licensed bases. The TLC performs routine reviews of the records and takes enforcement actions when necessary to ensure, to the extent possible, complete and accurate information.	https://nyc-tlc.s3.amazonaws.com/trip+data/fhv_tripdata_2019-07.csv	2 times per year	Yes	https://data.cityofnewyork.us/Transportation/2019-For-Hire-Vehicles-Trip-Data/u6nh-b56h	N/A	

Agency Name	Dataset Name	Dataset Description	URL on Agency Website	Update Frequency Agency Website	Already on Open Data?*	NYC Open Data URL	Scheduled for Publication?*	Public Statement (Required where data is not already available published on NYC Open Data and isn't being scheduled for publication)
Taxi and Limousine Commission (TLC)	FHV Tripdata 2019-08	This dataset includes trip records from all trips by licensed For-Hire Vehicles dispatched by traditional car service bases in NYC during 2019-08. For Trip Records by High Volume For-Hire Vehicles such as Uber and Lyft on or after 2019-02, please see trip records labeled High Volume For Hire Vehicle (HVFHV) Trip Records. Records include fields capturing the dispatching base license number and the pick-up date, time, and taxi zone location ID (shape file below). These records are generated from the FHV Trip Record submissions made by bases. Note: The TLC publishes base trip record data as submitted by the bases, and we cannot guarantee or confirm their accuracy or completeness. Therefore, this may not represent the total amount of trips dispatched by all TLC-licensed bases. The TLC performs routine reviews of the records and takes enforcement actions when necessary to ensure, to the extent possible, complete and accurate information.	https://nyc-tlc.s3.amazonaws.com/trip+data/fhv_tripdata_2019-08.csv	2 times per year	Yes	https://data.cityofnewyork.us/Transportation/2019-For-Hire-Vehicles-Trip-Data/u6nh-b56h	N/A	
Taxi and Limousine Commission (TLC)	FHV Tripdata 2019-09	This dataset includes trip records from all trips by licensed For-Hire Vehicles dispatched by traditional car service bases in NYC during 2019-09. For Trip Records by High Volume For-Hire Vehicles such as Uber and Lyft on or after 2019-02, please see trip records labeled High Volume For Hire Vehicle (HVFHV) Trip Records. Records include fields capturing the dispatching base license number and the pick-up date, time, and taxi zone location ID (shape file below). These records are generated from the FHV Trip Record submissions made by bases. Note: The TLC publishes base trip record data as submitted by the bases, and we cannot guarantee or confirm their accuracy or completeness. Therefore, this may not represent the total amount of trips dispatched by all TLC-licensed bases. The TLC performs routine reviews of the records and takes enforcement actions when necessary to ensure, to the extent possible, complete and accurate information.	https://nyc-tlc.s3.amazonaws.com/trip+data/fhv_tripdata_2019-09.csv	2 times per year	Yes	https://data.cityofnewyork.us/Transportation/2019-For-Hire-Vehicles-Trip-Data/u6nh-b56h	N/A	

Agency Name	Dataset Name	Dataset Description	URL on Agency Website	Update Frequency Agency Website	Already on Open Data?*	NYC Open Data URL	Scheduled for Publication?*	Public Statement (Required where data is not already available published on NYC Open Data and isn't being scheduled for publication)
Taxi and Limousine Commission (TLC)	FHV Tripdata 2019-10	This dataset includes trip records from all trips by licensed For-Hire Vehicles dispatched by traditional car service bases in NYC during 2019-10. For Trip Records by High Volume For-Hire Vehicles such as Uber and Lyft on or after 2019-02, please see trip records labeled High Volume For Hire Vehicle (HVFHV) Trip Records. Records include fields capturing the dispatching base license number and the pick-up date, time, and taxi zone location ID (shape file below). These records are generated from the FHV Trip Record submissions made by bases. Note: The TLC publishes base trip record data as submitted by the bases, and we cannot guarantee or confirm their accuracy or completeness. Therefore, this may not represent the total amount of trips dispatched by all TLC-licensed bases. The TLC performs routine reviews of the records and takes enforcement actions when necessary to ensure, to the extent possible, complete and accurate information.	https://nyc-tlc.s3.amazonaws.com/trip+data/fhv_tripdata_2019-10.csv	2 times per year	Yes	https://data.cityofnewyork.us/Transportation/2019-For-Hire-Vehicles-Trip-Data/u6nh-b56h	N/A	
Taxi and Limousine Commission (TLC)	FHV Tripdata 2019-11	This dataset includes trip records from all trips by licensed For-Hire Vehicles dispatched by traditional car service bases in NYC during 2019-11. For Trip Records by High Volume For-Hire Vehicles such as Uber and Lyft on or after 2019-02, please see trip records labeled High Volume For Hire Vehicle (HVFHV) Trip Records. Records include fields capturing the dispatching base license number and the pick-up date, time, and taxi zone location ID (shape file below). These records are generated from the FHV Trip Record submissions made by bases. Note: The TLC publishes base trip record data as submitted by the bases, and we cannot guarantee or confirm their accuracy or completeness. Therefore, this may not represent the total amount of trips dispatched by all TLC-licensed bases. The TLC performs routine reviews of the records and takes enforcement actions when necessary to ensure, to the extent possible, complete and accurate information.	https://nyc-tlc.s3.amazonaws.com/trip+data/fhv_tripdata_2019-11.csv	2 times per year	Yes	https://data.cityofnewyork.us/Transportation/2019-For-Hire-Vehicles-Trip-Data/u6nh-b56h	N/A	

Agency Name	Dataset Name	Dataset Description	URL on Agency Website	Update Frequency Agency Website	Already on Open Data?*	NYC Open Data URL	Scheduled for Publication?*	Public Statement (Required where data is not already available published on NYC Open Data and isn't being scheduled for publication)
Taxi and Limousine Commission (TLC)	FHV Tripdata 2019-12	This dataset includes trip records from all trips by licensed For-Hire Vehicles dispatched by traditional car service bases in NYC during 2019-12. For Trip Records by High Volume For-Hire Vehicles such as Uber and Lyft on or after 2019-02, please see trip records labeled High Volume For Hire Vehicle (HVFHV) Trip Records. Records include fields capturing the dispatching base license number and the pick-up date, time, and taxi zone location ID (shape file below). These records are generated from the FHV Trip Record submissions made by bases. Note: The TLC publishes base trip record data as submitted by the bases, and we cannot guarantee or confirm their accuracy or completeness. Therefore, this may not represent the total amount of trips dispatched by all TLC-licensed bases. The TLC performs routine reviews of the records and takes enforcement actions when necessary to ensure, to the extent possible, complete and accurate information.	https://nyc-tlc.s3.amazonaws.com/trip+data/fhv_tripdata_2019-12.csv	2 times per year	Yes	https://data.cityofnewyork.us/Transportation/2019-For-Hire-Vehicles-Trip-Data/u6nh-b56h	N/A	
Taxi and Limousine Commission (TLC)	FHVHV Tripdata 2019-010	This dataset includes trip records from all trips in NYC during 019-010 by For-Hire Vehicles which were dispatched by a High Volume For-Hire Services (HVFHS) base. Companies with a HVFHS license dispatch at least 10,000 trips per day, and currently include Uber, Via, and Lyft. For Trip Records by High Volume For-Hire Vehicles such as Uber and Lyft on or after 2019-02, please see trip records labeled High Volume For Hire Vehicle (HVFHV) Trip Records. Records include fields capturing the dispatching base license number and the pick-up date, time, and taxi zone location ID (shape file below). These records are generated from the FHV Trip Record submissions made by bases. Note: The TLC publishes base trip record data as submitted by the bases, and we cannot guarantee or confirm their accuracy or completeness. Therefore, this may not represent the total amount of trips dispatched by all TLC-licensed bases. The TLC performs routine reviews of the records and takes enforcement actions when necessary to ensure, to the extent possible, complete and accurate information.	https://nyc-tlc.s3.amazonaws.com/trip+data/fhvhv_tripdata_2019-010.csv	2 times per year	Yes	https://data.cityofnewyork.us/Transportation/2019-High-Volume-FHV-Trip-Records/4p5c-cbgn	N/A	

Agency Name	Dataset Name	Dataset Description	URL on Agency Website	Update Frequency Agency Website	Already on Open Data?*	NYC Open Data URL	Scheduled for Publication?*	Public Statement (Required where data is not already available published on NYC Open Data and isn't being scheduled for publication)
Taxi and Limousine Commission (TLC)	FHVHV Trip-data 2019-02	This dataset includes trip records from all trips in NYC during 2019-02 by For-Hire Vehicles which were dispatched by a High Volume For-Hire Services (HVFHS) base. Companies with a HVFHS license dispatch at least 10,000 trips per day, and currently include Uber, Via, and Lyft. For Trip Records by High Volume For-Hire Vehicles such as Uber and Lyft on or after 2019-02, please see trip records labeled High Volume For Hire Vehicle (HVFHV) Trip Records. Records include fields capturing the dispatching base license number and the pick-up date, time, and taxi zone location ID (shape file below). These records are generated from the FHV Trip Record submissions made by bases. Note: The TLC publishes base trip record data as submitted by the bases, and we cannot guarantee or confirm their accuracy or completeness. Therefore, this may not represent the total amount of trips dispatched by all TLC-licensed bases. The TLC performs routine reviews of the records and takes enforcement actions when necessary to ensure, to the extent possible, complete and accurate information.	https://nyc-tlc.s3.amazonaws.com/trip+data/fhvhv_tripdata_2019-02.csv	2 times per year	Yes	https://data.cityofnewyork.us/Transportation/2019-High-Volume-FHV-Trip-Records/4p5c-cbgn	N/A	
Taxi and Limousine Commission (TLC)	FHVHV Trip-data 2019-03	This dataset includes trip records from all trips in NYC during 2019-03 by For-Hire Vehicles which were dispatched by a High Volume For-Hire Services (HVFHS) base. Companies with a HVFHS license dispatch at least 10,000 trips per day, and currently include Uber, Via, and Lyft. For Trip Records by High Volume For-Hire Vehicles such as Uber and Lyft on or after 2019-02, please see trip records labeled High Volume For Hire Vehicle (HVFHV) Trip Records. Records include fields capturing the dispatching base license number and the pick-up date, time, and taxi zone location ID (shape file below). These records are generated from the FHV Trip Record submissions made by bases. Note: The TLC publishes base trip record data as submitted by the bases, and we cannot guarantee or confirm their accuracy or completeness. Therefore, this may not represent the total amount of trips dispatched by all TLC-licensed bases. The TLC performs routine reviews of the records and takes enforcement actions when necessary to ensure, to the extent possible, complete and accurate information.	https://nyc-tlc.s3.amazonaws.com/trip+data/fhvhv_tripdata_2019-03.csv	2 times per year	Yes	https://data.cityofnewyork.us/Transportation/2019-High-Volume-FHV-Trip-Records/4p5c-cbgn	N/A	

Agency Name	Dataset Name	Dataset Description	URL on Agency Website	Update Frequency Agency Website	Already on Open Data?*	NYC Open Data URL	Scheduled for Publication?*	Public Statement (Required where data is not already available published on NYC Open Data and isn't being scheduled for publication)
Taxi and Limousine Commission (TLC)	FHVHV Trip-data 2019-04	This dataset includes trip records from all trips in NYC during 2019-04 by For-Hire Vehicles which were dispatched by a High Volume For-Hire Services (HVFHS) base. Companies with a HVFHS license dispatch at least 10,000 trips per day, and currently include Uber, Via, and Lyft. For Trip Records by High Volume For-Hire Vehicles such as Uber and Lyft on or after 2019-02, please see trip records labeled High Volume For Hire Vehicle (HVFHV) Trip Records. Records include fields capturing the dispatching base license number and the pick-up date, time, and taxi zone location ID (shape file below). These records are generated from the FHV Trip Record submissions made by bases. Note: The TLC publishes base trip record data as submitted by the bases, and we cannot guarantee or confirm their accuracy or completeness. Therefore, this may not represent the total amount of trips dispatched by all TLC-licensed bases. The TLC performs routine reviews of the records and takes enforcement actions when necessary to ensure, to the extent possible, complete and accurate information.	https://nyc-tlc.s3.amazonaws.com/trip+data/fhvhv_tripdata_2019-04.csv	2 times per year	Yes	https://data.cityofnewyork.us/Transportation/2019-High-Volume-FHV-Trip-Records/4p5c-cbgn	N/A	
Taxi and Limousine Commission (TLC)	FHVHV Trip-data 2019-05	This dataset includes trip records from all trips in NYC during 2019-05 by For-Hire Vehicles which were dispatched by a High Volume For-Hire Services (HVFHS) base. Companies with a HVFHS license dispatch at least 10,000 trips per day, and currently include Uber, Via, and Lyft. For Trip Records by High Volume For-Hire Vehicles such as Uber and Lyft on or after 2019-02, please see trip records labeled High Volume For Hire Vehicle (HVFHV) Trip Records. Records include fields capturing the dispatching base license number and the pick-up date, time, and taxi zone location ID (shape file below). These records are generated from the FHV Trip Record submissions made by bases. Note: The TLC publishes base trip record data as submitted by the bases, and we cannot guarantee or confirm their accuracy or completeness. Therefore, this may not represent the total amount of trips dispatched by all TLC-licensed bases. The TLC performs routine reviews of the records and takes enforcement actions when necessary to ensure, to the extent possible, complete and accurate information.	https://nyc-tlc.s3.amazonaws.com/trip+data/fhvhv_tripdata_2019-05.csv	2 times per year	Yes	https://data.cityofnewyork.us/Transportation/2019-High-Volume-FHV-Trip-Records/4p5c-cbgn	N/A	

Agency Name	Dataset Name	Dataset Description	URL on Agency Website	Update Frequency Agency Website	Already on Open Data?*	NYC Open Data URL	Scheduled for Publication?*	Public Statement (Required where data is not already available published on NYC Open Data and isn't being scheduled for publication)
Taxi and Limousine Commission (TLC)	FHVHV Trip-data 2019-06	This dataset includes trip records from all trips in NYC during 2019-06 by For-Hire Vehicles which were dispatched by a High Volume For-Hire Services (HVFHS) base. Companies with a HVFHS license dispatch at least 10,000 trips per day, and currently include Uber, Via, and Lyft. For Trip Records by High Volume For-Hire Vehicles such as Uber and Lyft on or after 2019-02, please see trip records labeled High Volume For Hire Vehicle (HVFHV) Trip Records. Records include fields capturing the dispatching base license number and the pick-up date, time, and taxi zone location ID (shape file below). These records are generated from the FHV Trip Record submissions made by bases. Note: The TLC publishes base trip record data as submitted by the bases, and we cannot guarantee or confirm their accuracy or completeness. Therefore, this may not represent the total amount of trips dispatched by all TLC-licensed bases. The TLC performs routine reviews of the records and takes enforcement actions when necessary to ensure, to the extent possible, complete and accurate information.	https://nyc-tlc.s3.amazonaws.com/trip+data/fhvhv_tripdata_2019-06.csv	2 times per year	Yes	https://data.cityofnewyork.us/Transportation/2019-High-Volume-FHV-Trip-Records/4p5c-cbgn	N/A	
Taxi and Limousine Commission (TLC)	FHVHV Trip-data 2019-07	This dataset includes trip records from all trips in NYC during 2019-07 by For-Hire Vehicles which were dispatched by a High Volume For-Hire Services (HVFHS) base. Companies with a HVFHS license dispatch at least 10,000 trips per day, and currently include Uber, Via, and Lyft. For Trip Records by High Volume For-Hire Vehicles such as Uber and Lyft on or after 2019-02, please see trip records labeled High Volume For Hire Vehicle (HVFHV) Trip Records. Records include fields capturing the dispatching base license number and the pick-up date, time, and taxi zone location ID (shape file below). These records are generated from the FHV Trip Record submissions made by bases. Note: The TLC publishes base trip record data as submitted by the bases, and we cannot guarantee or confirm their accuracy or completeness. Therefore, this may not represent the total amount of trips dispatched by all TLC-licensed bases. The TLC performs routine reviews of the records and takes enforcement actions when necessary to ensure, to the extent possible, complete and accurate information.	https://nyc-tlc.s3.amazonaws.com/trip+data/fhvhv_tripdata_2019-07.csv	2 times per year	Yes	https://data.cityofnewyork.us/Transportation/2019-High-Volume-FHV-Trip-Records/4p5c-cbgn	N/A	

Agency Name	Dataset Name	Dataset Description	URL on Agency Website	Update Frequency Agency Website	Already on Open Data?*	NYC Open Data URL	Scheduled for Publication?*	Public Statement (Required where data is not already available published on NYC Open Data and isn't being scheduled for publication)
Taxi and Limousine Commission (TLC)	FHVHV Trip-data 2019-08	This dataset includes trip records from all trips in NYC during 2019-08 by For-Hire Vehicles which were dispatched by a High Volume For-Hire Services (HVFHS) base. Companies with a HVFHS license dispatch at least 10,000 trips per day, and currently include Uber, Via, and Lyft. For Trip Records by High Volume For-Hire Vehicles such as Uber and Lyft on or after 2019-02, please see trip records labeled High Volume For Hire Vehicle (HVFHV) Trip Records. Records include fields capturing the dispatching base license number and the pick-up date, time, and taxi zone location ID (shape file below). These records are generated from the FHV Trip Record submissions made by bases. Note: The TLC publishes base trip record data as submitted by the bases, and we cannot guarantee or confirm their accuracy or completeness. Therefore, this may not represent the total amount of trips dispatched by all TLC-licensed bases. The TLC performs routine reviews of the records and takes enforcement actions when necessary to ensure, to the extent possible, complete and accurate information.	https://nyc-tlc.s3.amazonaws.com/trip+data/fhvhv_tripdata_2019-08.csv	2 times per year	Yes	https://data.cityofnewyork.us/Transportation/2019-High-Volume-FHV-Trip-Records/4p5c-cbgn	N/A	
Taxi and Limousine Commission (TLC)	FHVHV Trip-data 2019-09	This dataset includes trip records from all trips in NYC during 2019-09 by For-Hire Vehicles which were dispatched by a High Volume For-Hire Services (HVFHS) base. Companies with a HVFHS license dispatch at least 10,000 trips per day, and currently include Uber, Via, and Lyft. For Trip Records by High Volume For-Hire Vehicles such as Uber and Lyft on or after 2019-02, please see trip records labeled High Volume For Hire Vehicle (HVFHV) Trip Records. Records include fields capturing the dispatching base license number and the pick-up date, time, and taxi zone location ID (shape file below). These records are generated from the FHV Trip Record submissions made by bases. Note: The TLC publishes base trip record data as submitted by the bases, and we cannot guarantee or confirm their accuracy or completeness. Therefore, this may not represent the total amount of trips dispatched by all TLC-licensed bases. The TLC performs routine reviews of the records and takes enforcement actions when necessary to ensure, to the extent possible, complete and accurate information.	https://nyc-tlc.s3.amazonaws.com/trip+data/fhvhv_tripdata_2019-09.csv	2 times per year	Yes	https://data.cityofnewyork.us/Transportation/2019-High-Volume-FHV-Trip-Records/4p5c-cbgn	N/A	

Agency Name	Dataset Name	Dataset Description	URL on Agency Website	Update Frequency Agency Website	Already on Open Data?*	NYC Open Data URL	Scheduled for Publication?*	Public Statement (Required where data is not already available published on NYC Open Data and isn't being scheduled for publication)
Taxi and Limousine Commission (TLC)	FHVHV Trip-data 2019-11	This dataset includes trip records from all trips in NYC during 2019-11 by For-Hire Vehicles which were dispatched by a High Volume For-Hire Services (HVFHS) base. Companies with a HVFHS license dispatch at least 10,000 trips per day, and currently include Uber, Via, and Lyft. For Trip Records by High Volume For-Hire Vehicles such as Uber and Lyft on or after 2019-02, please see trip records labeled High Volume For Hire Vehicle (HVFHV) Trip Records. Records include fields capturing the dispatching base license number and the pick-up date, time, and taxi zone location ID (shape file below). These records are generated from the FHV Trip Record submissions made by bases. Note: The TLC publishes base trip record data as submitted by the bases, and we cannot guarantee or confirm their accuracy or completeness. Therefore, this may not represent the total amount of trips dispatched by all TLC-licensed bases. The TLC performs routine reviews of the records and takes enforcement actions when necessary to ensure, to the extent possible, complete and accurate information.	https://nyc-tlc.s3.amazonaws.com/trip+data/fhvhv_tripdata_2019-11.csv	2 times per year	Yes	https://data.cityofnewyork.us/Transportation/2019-High-Volume-FHV-Trip-Records/4p5c-cbgn	N/A	
Taxi and Limousine Commission (TLC)	FHVHV Trip-data 2019-12	This dataset includes trip records from all trips in NYC during 2019-12 by For-Hire Vehicles which were dispatched by a High Volume For-Hire Services (HVFHS) base. Companies with a HVFHS license dispatch at least 10,000 trips per day, and currently include Uber, Via, and Lyft. For Trip Records by High Volume For-Hire Vehicles such as Uber and Lyft on or after 2019-02, please see trip records labeled High Volume For Hire Vehicle (HVFHV) Trip Records. Records include fields capturing the dispatching base license number and the pick-up date, time, and taxi zone location ID (shape file below). These records are generated from the FHV Trip Record submissions made by bases. Note: The TLC publishes base trip record data as submitted by the bases, and we cannot guarantee or confirm their accuracy or completeness. Therefore, this may not represent the total amount of trips dispatched by all TLC-licensed bases. The TLC performs routine reviews of the records and takes enforcement actions when necessary to ensure, to the extent possible, complete and accurate information.	https://nyc-tlc.s3.amazonaws.com/trip+data/fhvhv_tripdata_2019-12.csv	2 times per year	Yes	https://data.cityofnewyork.us/Transportation/2019-High-Volume-FHV-Trip-Records/4p5c-cbgn	N/A	

Agency Name	Dataset Name	Dataset Description	URL on Agency Website	Update Frequency Agency Website	Already on Open Data?*	NYC Open Data URL	Scheduled for Publication?*	Public Statement (Required where data is not already available published on NYC Open Data and isn't being scheduled for publication)
Taxi and Limousine Commission (TLC)	Green Tripdata 2013-08	This dataset includes trip records from all trips completed in Green Taxis (also known as Borough Taxis or Street Hail Liveries) in NYC during 2013-08. Records include fields capturing pick-up and drop-off dates/times, pick-up and drop-off locations, trip distances, itemized fares, rate types, payment types, and driver-reported passenger counts. The data used in the attached datasets were collected and provided to the NYC Taxi and Limousine Commission (TLC) by technology providers authorized under the Taxicab Passenger Enhancement Program (TPEP). The trip data was not created by the TLC, and TLC makes no representations as to the accuracy of these data.	https://s3.amazonaws.com/nyc-tlc/trip+data/green_tripdata_2013-08.csv	2 times per year	Yes	https://data.cityofnewyork.us/Transportation/2013-Green-Taxi-Trip-Data/ghpb-fpea	N/A	
Taxi and Limousine Commission (TLC)	Green Tripdata 2013-09	This dataset includes trip records from all trips completed in Green Taxis (also known as Borough Taxis or Street Hail Liveries) in NYC during 2013-09. Records include fields capturing pick-up and drop-off dates/times, pick-up and drop-off locations, trip distances, itemized fares, rate types, payment types, and driver-reported passenger counts. The data used in the attached datasets were collected and provided to the NYC Taxi and Limousine Commission (TLC) by technology providers authorized under the Taxicab Passenger Enhancement Program (TPEP). The trip data was not created by the TLC, and TLC makes no representations as to the accuracy of these data.	https://s3.amazonaws.com/nyc-tlc/trip+data/green_tripdata_2013-09.csv	2 times per year	Yes	https://data.cityofnewyork.us/Transportation/2013-Green-Taxi-Trip-Data/ghpb-fpea	N/A	
Taxi and Limousine Commission (TLC)	Green Tripdata 2013-10	This dataset includes trip records from all trips completed in Green Taxis (also known as Borough Taxis or Street Hail Liveries) in NYC during 2013-10. Records include fields capturing pick-up and drop-off dates/times, pick-up and drop-off locations, trip distances, itemized fares, rate types, payment types, and driver-reported passenger counts. The data used in the attached datasets were collected and provided to the NYC Taxi and Limousine Commission (TLC) by technology providers authorized under the Taxicab Passenger Enhancement Program (TPEP). The trip data was not created by the TLC, and TLC makes no representations as to the accuracy of these data.	https://s3.amazonaws.com/nyc-tlc/trip+data/green_tripdata_2013-10.csv	2 times per year	Yes	https://data.cityofnewyork.us/Transportation/2013-Green-Taxi-Trip-Data/ghpb-fpea	N/A	
Taxi and Limousine Commission (TLC)	Green Tripdata 2013-11	This dataset includes trip records from all trips completed in Green Taxis (also known as Borough Taxis or Street Hail Liveries) in NYC during 2013-11. Records include fields capturing pick-up and drop-off dates/times, pick-up and drop-off locations, trip distances, itemized fares, rate types, payment types, and driver-reported passenger counts. The data used in the attached datasets were collected and provided to the NYC Taxi and Limousine Commission (TLC) by technology providers authorized under the Taxicab Passenger Enhancement Program (TPEP). The trip data was not created by the TLC, and TLC makes no representations as to the accuracy of these data.	https://s3.amazonaws.com/nyc-tlc/trip+data/green_tripdata_2013-11.csv	2 times per year	Yes	https://data.cityofnewyork.us/Transportation/2013-Green-Taxi-Trip-Data/ghpb-fpea	N/A	

Agency Name	Dataset Name	Dataset Description	URL on Agency Website	Update Frequency Agency Website	Already on Open Data?*	NYC Open Data URL	Scheduled for Publication?*	Public Statement (Required where data is not already available published on NYC Open Data and isn't being scheduled for publication)
Taxi and Limousine Commission (TLC)	Green Tripdata 2013-12	This dataset includes trip records from all trips completed in Green Taxis (also known as Borough Taxis or Street Hail Liveries) in NYC during 2013-12. Records include fields capturing pick-up and drop-off dates/times, pick-up and drop-off locations, trip distances, itemized fares, rate types, payment types, and driver-reported passenger counts. The data used in the attached datasets were collected and provided to the NYC Taxi and Limousine Commission (TLC) by technology providers authorized under the Taxicab Passenger Enhancement Program (TPEP). The trip data was not created by the TLC, and TLC makes no representations as to the accuracy of these data.	https://s3.amazonaws.com/nyc-tlc/trip+data/green_tripdata_2013-12.csv	2 times per year	Yes	https://data.cityofnewyork.us/Transportation/2013-Green-Taxi-Trip-Data/ghpb-fpea	N/A	
Taxi and Limousine Commission (TLC)	Green Tripdata 2014-01	This dataset includes trip records from all trips completed in Green Taxis (also known as Borough Taxis or Street Hail Liveries) in NYC during 2014-01. Records include fields capturing pick-up and drop-off dates/times, pick-up and drop-off locations, trip distances, itemized fares, rate types, payment types, and driver-reported passenger counts. The data used in the attached datasets were collected and provided to the NYC Taxi and Limousine Commission (TLC) by technology providers authorized under the Taxicab Passenger Enhancement Program (TPEP). The trip data was not created by the TLC, and TLC makes no representations as to the accuracy of these data.	https://s3.amazonaws.com/nyc-tlc/trip+data/green_tripdata_2014-01.csv	2 times per year	Yes	https://data.cityofnewyork.us/Transportation/2014-Green-Taxi-Trip-Data/2np7-5jsg	N/A	
Taxi and Limousine Commission (TLC)	Green Tripdata 2014-02	This dataset includes trip records from all trips completed in Green Taxis (also known as Borough Taxis or Street Hail Liveries) in NYC during 2014-02. Records include fields capturing pick-up and drop-off dates/times, pick-up and drop-off locations, trip distances, itemized fares, rate types, payment types, and driver-reported passenger counts. The data used in the attached datasets were collected and provided to the NYC Taxi and Limousine Commission (TLC) by technology providers authorized under the Taxicab Passenger Enhancement Program (TPEP). The trip data was not created by the TLC, and TLC makes no representations as to the accuracy of these data.	https://s3.amazonaws.com/nyc-tlc/trip+data/green_tripdata_2014-02.csv	2 times per year	Yes	https://data.cityofnewyork.us/Transportation/2014-Green-Taxi-Trip-Data/2np7-5jsg	N/A	
Taxi and Limousine Commission (TLC)	Green Tripdata 2014-03	This dataset includes trip records from all trips completed in Green Taxis (also known as Borough Taxis or Street Hail Liveries) in NYC during 2014-03. Records include fields capturing pick-up and drop-off dates/times, pick-up and drop-off locations, trip distances, itemized fares, rate types, payment types, and driver-reported passenger counts. The data used in the attached datasets were collected and provided to the NYC Taxi and Limousine Commission (TLC) by technology providers authorized under the Taxicab Passenger Enhancement Program (TPEP). The trip data was not created by the TLC, and TLC makes no representations as to the accuracy of these data.	https://s3.amazonaws.com/nyc-tlc/trip+data/green_tripdata_2014-03.csv	2 times per year	Yes	https://data.cityofnewyork.us/Transportation/2014-Green-Taxi-Trip-Data/2np7-5jsg	N/A	

Agency Name	Dataset Name	Dataset Description	URL on Agency Website	Update Frequency Agency Website	Already on Open Data?*	NYC Open Data URL	Scheduled for Publication?*	Public Statement (Required where data is not already available published on NYC Open Data and isn't being scheduled for publication)
Taxi and Limousine Commission (TLC)	Green Tripdata 2014-04	This dataset includes trip records from all trips completed in Green Taxis (also known as Borough Taxis or Street Hail Liveries) in NYC during 2014-04. Records include fields capturing pick-up and drop-off dates/times, pick-up and drop-off locations, trip distances, itemized fares, rate types, payment types, and driver-reported passenger counts. The data used in the attached datasets were collected and provided to the NYC Taxi and Limousine Commission (TLC) by technology providers authorized under the Taxicab Passenger Enhancement Program (TPEP). The trip data was not created by the TLC, and TLC makes no representations as to the accuracy of these data.	https://s3.amazonaws.com/nyc-tlc/trip+data/green_tripdata_2014-04.csv	2 times per year	Yes	https://data.cityofnewyork.us/Transportation/2014-Green-Taxi-Trip-Data/2np7-5jsg	N/A	
Taxi and Limousine Commission (TLC)	Green Tripdata 2014-05	This dataset includes trip records from all trips completed in Green Taxis (also known as Borough Taxis or Street Hail Liveries) in NYC during 2014-05. Records include fields capturing pick-up and drop-off dates/times, pick-up and drop-off locations, trip distances, itemized fares, rate types, payment types, and driver-reported passenger counts. The data used in the attached datasets were collected and provided to the NYC Taxi and Limousine Commission (TLC) by technology providers authorized under the Taxicab Passenger Enhancement Program (TPEP). The trip data was not created by the TLC, and TLC makes no representations as to the accuracy of these data.	https://s3.amazonaws.com/nyc-tlc/trip+data/green_tripdata_2014-05.csv	2 times per year	Yes	https://data.cityofnewyork.us/Transportation/2014-Green-Taxi-Trip-Data/2np7-5jsg	N/A	
Taxi and Limousine Commission (TLC)	Green Tripdata 2014-06	This dataset includes trip records from all trips completed in Green Taxis (also known as Borough Taxis or Street Hail Liveries) in NYC during 2014-06. Records include fields capturing pick-up and drop-off dates/times, pick-up and drop-off locations, trip distances, itemized fares, rate types, payment types, and driver-reported passenger counts. The data used in the attached datasets were collected and provided to the NYC Taxi and Limousine Commission (TLC) by technology providers authorized under the Taxicab Passenger Enhancement Program (TPEP). The trip data was not created by the TLC, and TLC makes no representations as to the accuracy of these data.	https://s3.amazonaws.com/nyc-tlc/trip+data/green_tripdata_2014-06.csv	2 times per year	Yes	https://data.cityofnewyork.us/Transportation/2014-Green-Taxi-Trip-Data/2np7-5jsg	N/A	
Taxi and Limousine Commission (TLC)	Green Tripdata 2014-07	This dataset includes trip records from all trips completed in Green Taxis (also known as Borough Taxis or Street Hail Liveries) in NYC during 2014-07. Records include fields capturing pick-up and drop-off dates/times, pick-up and drop-off locations, trip distances, itemized fares, rate types, payment types, and driver-reported passenger counts. The data used in the attached datasets were collected and provided to the NYC Taxi and Limousine Commission (TLC) by technology providers authorized under the Taxicab Passenger Enhancement Program (TPEP). The trip data was not created by the TLC, and TLC makes no representations as to the accuracy of these data.	https://s3.amazonaws.com/nyc-tlc/trip+data/green_tripdata_2014-07.csv	2 times per year	Yes	https://data.cityofnewyork.us/Transportation/2014-Green-Taxi-Trip-Data/2np7-5jsg	N/A	

Agency Name	Dataset Name	Dataset Description	URL on Agency Website	Update Frequency Agency Website	Already on Open Data?*	NYC Open Data URL	Scheduled for Publication?*	Public Statement (Required where data is not already available published on NYC Open Data and isn't being scheduled for publication)
Taxi and Limousine Commission (TLC)	Green Tripdata 2014-08	This dataset includes trip records from all trips completed in Green Taxis (also known as Borough Taxis or Street Hail Liveries) in NYC during 2014-08. Records include fields capturing pick-up and drop-off dates/times, pick-up and drop-off locations, trip distances, itemized fares, rate types, payment types, and driver-reported passenger counts. The data used in the attached datasets were collected and provided to the NYC Taxi and Limousine Commission (TLC) by technology providers authorized under the Taxicab Passenger Enhancement Program (TPEP). The trip data was not created by the TLC, and TLC makes no representations as to the accuracy of these data.	https://s3.amazonaws.com/nyc-tlc/trip+data/green_tripdata_2014-08.csv	2 times per year	Yes	https://data.cityofnewyork.us/Transportation/2014-Green-Taxi-Trip-Data/2np7-5jsg	N/A	
Taxi and Limousine Commission (TLC)	Green Tripdata 2014-09	This dataset includes trip records from all trips completed in Green Taxis (also known as Borough Taxis or Street Hail Liveries) in NYC during 2014-09. Records include fields capturing pick-up and drop-off dates/times, pick-up and drop-off locations, trip distances, itemized fares, rate types, payment types, and driver-reported passenger counts. The data used in the attached datasets were collected and provided to the NYC Taxi and Limousine Commission (TLC) by technology providers authorized under the Taxicab Passenger Enhancement Program (TPEP). The trip data was not created by the TLC, and TLC makes no representations as to the accuracy of these data.	https://s3.amazonaws.com/nyc-tlc/trip+data/green_tripdata_2014-09.csv	2 times per year	Yes	https://data.cityofnewyork.us/Transportation/2014-Green-Taxi-Trip-Data/2np7-5jsg	N/A	
Taxi and Limousine Commission (TLC)	Green Tripdata 2014-10	This dataset includes trip records from all trips completed in Green Taxis (also known as Borough Taxis or Street Hail Liveries) in NYC during 2014-10. Records include fields capturing pick-up and drop-off dates/times, pick-up and drop-off locations, trip distances, itemized fares, rate types, payment types, and driver-reported passenger counts. The data used in the attached datasets were collected and provided to the NYC Taxi and Limousine Commission (TLC) by technology providers authorized under the Taxicab Passenger Enhancement Program (TPEP). The trip data was not created by the TLC, and TLC makes no representations as to the accuracy of these data.	https://s3.amazonaws.com/nyc-tlc/trip+data/green_tripdata_2014-10.csv	2 times per year	Yes	https://data.cityofnewyork.us/Transportation/2014-Green-Taxi-Trip-Data/2np7-5jsg	N/A	
Taxi and Limousine Commission (TLC)	Green Tripdata 2014-11	This dataset includes trip records from all trips completed in Green Taxis (also known as Borough Taxis or Street Hail Liveries) in NYC during 2014-11. Records include fields capturing pick-up and drop-off dates/times, pick-up and drop-off locations, trip distances, itemized fares, rate types, payment types, and driver-reported passenger counts. The data used in the attached datasets were collected and provided to the NYC Taxi and Limousine Commission (TLC) by technology providers authorized under the Taxicab Passenger Enhancement Program (TPEP). The trip data was not created by the TLC, and TLC makes no representations as to the accuracy of these data.	https://s3.amazonaws.com/nyc-tlc/trip+data/green_tripdata_2014-11.csv	2 times per year	Yes	https://data.cityofnewyork.us/Transportation/2014-Green-Taxi-Trip-Data/2np7-5jsg	N/A	

Agency Name	Dataset Name	Dataset Description	URL on Agency Website	Update Frequency Agency Website	Already on Open Data?*	NYC Open Data URL	Scheduled for Publication?*	Public Statement (Required where data is not already available published on NYC Open Data and isn't being scheduled for publication)
Taxi and Limousine Commission (TLC)	Green Tripdata 2014-12	This dataset includes trip records from all trips completed in Green Taxis (also known as Borough Taxis or Street Hail Liveries) in NYC during 2014-12. Records include fields capturing pick-up and drop-off dates/times, pick-up and drop-off locations, trip distances, itemized fares, rate types, payment types, and driver-reported passenger counts. The data used in the attached datasets were collected and provided to the NYC Taxi and Limousine Commission (TLC) by technology providers authorized under the Taxicab Passenger Enhancement Program (TPEP). The trip data was not created by the TLC, and TLC makes no representations as to the accuracy of these data.	https://s3.amazonaws.com/nyc-tlc/trip+data/green_tripdata_2014-12.csv	2 times per year	Yes	https://data.cityofnewyork.us/Transportation/2014-Green-Taxi-Trip-Data/2np7-5jsg	N/A	
Taxi and Limousine Commission (TLC)	Green Tripdata 2015-01	This dataset includes trip records from all trips completed in Green Taxis (also known as Borough Taxis or Street Hail Liveries) in NYC during 2015-01. Records include fields capturing pick-up and drop-off dates/times, pick-up and drop-off locations, trip distances, itemized fares, rate types, payment types, and driver-reported passenger counts. The data used in the attached datasets were collected and provided to the NYC Taxi and Limousine Commission (TLC) by technology providers authorized under the Taxicab Passenger Enhancement Program (TPEP). The trip data was not created by the TLC, and TLC makes no representations as to the accuracy of these data.	https://s3.amazonaws.com/nyc-tlc/trip+data/green_tripdata_2015-01.csv	2 times per year	Yes	https://data.cityofnewyork.us/Transportation/2015-Green-Taxi-Trip-Data/n4kn-dy2y	N/A	
Taxi and Limousine Commission (TLC)	Green Tripdata 2015-02	This dataset includes trip records from all trips completed in Green Taxis (also known as Borough Taxis or Street Hail Liveries) in NYC during 2015-02. Records include fields capturing pick-up and drop-off dates/times, pick-up and drop-off locations, trip distances, itemized fares, rate types, payment types, and driver-reported passenger counts. The data used in the attached datasets were collected and provided to the NYC Taxi and Limousine Commission (TLC) by technology providers authorized under the Taxicab Passenger Enhancement Program (TPEP). The trip data was not created by the TLC, and TLC makes no representations as to the accuracy of these data.	https://s3.amazonaws.com/nyc-tlc/trip+data/green_tripdata_2015-02.csv	2 times per year	Yes	https://data.cityofnewyork.us/Transportation/2015-Green-Taxi-Trip-Data/n4kn-dy2y	N/A	
Taxi and Limousine Commission (TLC)	Green Tripdata 2015-03	This dataset includes trip records from all trips completed in Green Taxis (also known as Borough Taxis or Street Hail Liveries) in NYC during 2015-03. Records include fields capturing pick-up and drop-off dates/times, pick-up and drop-off locations, trip distances, itemized fares, rate types, payment types, and driver-reported passenger counts. The data used in the attached datasets were collected and provided to the NYC Taxi and Limousine Commission (TLC) by technology providers authorized under the Taxicab Passenger Enhancement Program (TPEP). The trip data was not created by the TLC, and TLC makes no representations as to the accuracy of these data.	https://s3.amazonaws.com/nyc-tlc/trip+data/green_tripdata_2015-03.csv	2 times per year	Yes	https://data.cityofnewyork.us/Transportation/2015-Green-Taxi-Trip-Data/n4kn-dy2y	N/A	

Agency Name	Dataset Name	Dataset Description	URL on Agency Website	Update Frequency Agency Website	Already on Open Data?*	NYC Open Data URL	Scheduled for Publication?*	Public Statement (Required where data is not already available published on NYC Open Data and isn't being scheduled for publication)
Taxi and Limousine Commission (TLC)	Green Tripdata 2015-04	This dataset includes trip records from all trips completed in Green Taxis (also known as Borough Taxis or Street Hail Liveries) in NYC during 2015-04. Records include fields capturing pick-up and drop-off dates/times, pick-up and drop-off locations, trip distances, itemized fares, rate types, payment types, and driver-reported passenger counts. The data used in the attached datasets were collected and provided to the NYC Taxi and Limousine Commission (TLC) by technology providers authorized under the Taxicab Passenger Enhancement Program (TPEP). The trip data was not created by the TLC, and TLC makes no representations as to the accuracy of these data.	https://s3.amazonaws.com/nyc-tlc/trip+data/green_tripdata_2015-04.csv	2 times per year	Yes	https://data.cityofnewyork.us/Transportation/2015-Green-Taxi-Trip-Data/n4kn-dy2y	N/A	
Taxi and Limousine Commission (TLC)	Green Tripdata 2015-05	This dataset includes trip records from all trips completed in Green Taxis (also known as Borough Taxis or Street Hail Liveries) in NYC during 2015-05. Records include fields capturing pick-up and drop-off dates/times, pick-up and drop-off locations, trip distances, itemized fares, rate types, payment types, and driver-reported passenger counts. The data used in the attached datasets were collected and provided to the NYC Taxi and Limousine Commission (TLC) by technology providers authorized under the Taxicab Passenger Enhancement Program (TPEP). The trip data was not created by the TLC, and TLC makes no representations as to the accuracy of these data.	https://s3.amazonaws.com/nyc-tlc/trip+data/green_tripdata_2015-05.csv	2 times per year	Yes	https://data.cityofnewyork.us/Transportation/2015-Green-Taxi-Trip-Data/n4kn-dy2y	N/A	
Taxi and Limousine Commission (TLC)	Green Tripdata 2015-06	This dataset includes trip records from all trips completed in Green Taxis (also known as Borough Taxis or Street Hail Liveries) in NYC during 2015-06. Records include fields capturing pick-up and drop-off dates/times, pick-up and drop-off locations, trip distances, itemized fares, rate types, payment types, and driver-reported passenger counts. The data used in the attached datasets were collected and provided to the NYC Taxi and Limousine Commission (TLC) by technology providers authorized under the Taxicab Passenger Enhancement Program (TPEP). The trip data was not created by the TLC, and TLC makes no representations as to the accuracy of these data.	https://s3.amazonaws.com/nyc-tlc/trip+data/green_tripdata_2015-06.csv	2 times per year	Yes	https://data.cityofnewyork.us/Transportation/2015-Green-Taxi-Trip-Data/n4kn-dy2y	N/A	
Taxi and Limousine Commission (TLC)	Green Tripdata 2015-07	This dataset includes trip records from all trips completed in Green Taxis (also known as Borough Taxis or Street Hail Liveries) in NYC during 2015-07. Records include fields capturing pick-up and drop-off dates/times, pick-up and drop-off locations, trip distances, itemized fares, rate types, payment types, and driver-reported passenger counts. The data used in the attached datasets were collected and provided to the NYC Taxi and Limousine Commission (TLC) by technology providers authorized under the Taxicab Passenger Enhancement Program (TPEP). The trip data was not created by the TLC, and TLC makes no representations as to the accuracy of these data.	https://s3.amazonaws.com/nyc-tlc/trip+data/green_tripdata_2015-07.csv	2 times per year	Yes	https://data.cityofnewyork.us/Transportation/2015-Green-Taxi-Trip-Data/n4kn-dy2y	N/A	

Agency Name	Dataset Name	Dataset Description	URL on Agency Website	Update Frequency Agency Website	Already on Open Data?*	NYC Open Data URL	Scheduled for Publication?*	Public Statement (Required where data is not already available published on NYC Open Data and isn't being scheduled for publication)
Taxi and Limousine Commission (TLC)	Green Tripdata 2015-08	This dataset includes trip records from all trips completed in Green Taxis (also known as Borough Taxis or Street Hail Liveries) in NYC during 2015-08. Records include fields capturing pick-up and drop-off dates/times, pick-up and drop-off locations, trip distances, itemized fares, rate types, payment types, and driver-reported passenger counts. The data used in the attached datasets were collected and provided to the NYC Taxi and Limousine Commission (TLC) by technology providers authorized under the Taxicab Passenger Enhancement Program (TPEP). The trip data was not created by the TLC, and TLC makes no representations as to the accuracy of these data.	https://s3.amazonaws.com/nyc-tlc/trip+data/green_tripdata_2015-08.csv	2 times per year	Yes	https://data.cityofnewyork.us/Transportation/2015-Green-Taxi-Trip-Data/n4kn-dy2y	N/A	
Taxi and Limousine Commission (TLC)	Green Tripdata 2015-09	This dataset includes trip records from all trips completed in Green Taxis (also known as Borough Taxis or Street Hail Liveries) in NYC during 2015-09. Records include fields capturing pick-up and drop-off dates/times, pick-up and drop-off locations, trip distances, itemized fares, rate types, payment types, and driver-reported passenger counts. The data used in the attached datasets were collected and provided to the NYC Taxi and Limousine Commission (TLC) by technology providers authorized under the Taxicab Passenger Enhancement Program (TPEP). The trip data was not created by the TLC, and TLC makes no representations as to the accuracy of these data.	https://s3.amazonaws.com/nyc-tlc/trip+data/green_tripdata_2015-09.csv	2 times per year	Yes	https://data.cityofnewyork.us/Transportation/2015-Green-Taxi-Trip-Data/n4kn-dy2y	N/A	
Taxi and Limousine Commission (TLC)	Green Tripdata 2015-10	This dataset includes trip records from all trips completed in Green Taxis (also known as Borough Taxis or Street Hail Liveries) in NYC during 2015-10. Records include fields capturing pick-up and drop-off dates/times, pick-up and drop-off locations, trip distances, itemized fares, rate types, payment types, and driver-reported passenger counts. The data used in the attached datasets were collected and provided to the NYC Taxi and Limousine Commission (TLC) by technology providers authorized under the Taxicab Passenger Enhancement Program (TPEP). The trip data was not created by the TLC, and TLC makes no representations as to the accuracy of these data.	https://s3.amazonaws.com/nyc-tlc/trip+data/green_tripdata_2015-10.csv	2 times per year	Yes	https://data.cityofnewyork.us/Transportation/2015-Green-Taxi-Trip-Data/n4kn-dy2y	N/A	
Taxi and Limousine Commission (TLC)	Green Tripdata 2015-11	This dataset includes trip records from all trips completed in Green Taxis (also known as Borough Taxis or Street Hail Liveries) in NYC during 2015-11. Records include fields capturing pick-up and drop-off dates/times, pick-up and drop-off locations, trip distances, itemized fares, rate types, payment types, and driver-reported passenger counts. The data used in the attached datasets were collected and provided to the NYC Taxi and Limousine Commission (TLC) by technology providers authorized under the Taxicab Passenger Enhancement Program (TPEP). The trip data was not created by the TLC, and TLC makes no representations as to the accuracy of these data.	https://s3.amazonaws.com/nyc-tlc/trip+data/green_tripdata_2015-11.csv	2 times per year	Yes	https://data.cityofnewyork.us/Transportation/2015-Green-Taxi-Trip-Data/n4kn-dy2y	N/A	

Agency Name	Dataset Name	Dataset Description	URL on Agency Website	Update Frequency Agency Website	Already on Open Data?*	NYC Open Data URL	Scheduled for Publication?*	Public Statement (Required where data is not already available published on NYC Open Data and isn't being scheduled for publication)
Taxi and Limousine Commission (TLC)	Green Tripdata 2015-12	This dataset includes trip records from all trips completed in Green Taxis (also known as Borough Taxis or Street Hail Liveries) in NYC during 2015-12. Records include fields capturing pick-up and drop-off dates/times, pick-up and drop-off locations, trip distances, itemized fares, rate types, payment types, and driver-reported passenger counts. The data used in the attached datasets were collected and provided to the NYC Taxi and Limousine Commission (TLC) by technology providers authorized under the Taxicab Passenger Enhancement Program (TPEP). The trip data was not created by the TLC, and TLC makes no representations as to the accuracy of these data.	https://s3.amazonaws.com/nyc-tlc/trip+data/green_tripdata_2015-12.csv	2 times per year	Yes	https://data.cityofnewyork.us/Transportation/2015-Green-Taxi-Trip-Data/n4kn-dy2y	N/A	
Taxi and Limousine Commission (TLC)	Green Tripdata 2016-01	This dataset includes trip records from all trips completed in Green Taxis (also known as Borough Taxis or Street Hail Liveries) in NYC during 2016-01. Records include fields capturing pick-up and drop-off dates/times, pick-up and drop-off locations, trip distances, itemized fares, rate types, payment types, and driver-reported passenger counts. The data used in the attached datasets were collected and provided to the NYC Taxi and Limousine Commission (TLC) by technology providers authorized under the Taxicab Passenger Enhancement Program (TPEP). The trip data was not created by the TLC, and TLC makes no representations as to the accuracy of these data.	https://s3.amazonaws.com/nyc-tlc/trip+data/green_tripdata_2016-01.csv	2 times per year	Yes	https://data.cityofnewyork.us/Transportation/2016-Green-Taxi-Trip-Data/hvrh-b6nb	N/A	
Taxi and Limousine Commission (TLC)	Green Tripdata 2016-02	This dataset includes trip records from all trips completed in Green Taxis (also known as Borough Taxis or Street Hail Liveries) in NYC during 2016-02. Records include fields capturing pick-up and drop-off dates/times, pick-up and drop-off locations, trip distances, itemized fares, rate types, payment types, and driver-reported passenger counts. The data used in the attached datasets were collected and provided to the NYC Taxi and Limousine Commission (TLC) by technology providers authorized under the Taxicab Passenger Enhancement Program (TPEP). The trip data was not created by the TLC, and TLC makes no representations as to the accuracy of these data.	https://s3.amazonaws.com/nyc-tlc/trip+data/green_tripdata_2016-02.csv	2 times per year	Yes	https://data.cityofnewyork.us/Transportation/2016-Green-Taxi-Trip-Data/hvrh-b6nb	N/A	
Taxi and Limousine Commission (TLC)	Green Tripdata 2016-03	This dataset includes trip records from all trips completed in Green Taxis (also known as Borough Taxis or Street Hail Liveries) in NYC during 2016-03. Records include fields capturing pick-up and drop-off dates/times, pick-up and drop-off locations, trip distances, itemized fares, rate types, payment types, and driver-reported passenger counts. The data used in the attached datasets were collected and provided to the NYC Taxi and Limousine Commission (TLC) by technology providers authorized under the Taxicab Passenger Enhancement Program (TPEP). The trip data was not created by the TLC, and TLC makes no representations as to the accuracy of these data.	https://s3.amazonaws.com/nyc-tlc/trip+data/green_tripdata_2016-03.csv	2 times per year	Yes	https://data.cityofnewyork.us/Transportation/2016-Green-Taxi-Trip-Data/hvrh-b6nb	N/A	

Agency Name	Dataset Name	Dataset Description	URL on Agency Website	Update Frequency Agency Website	Already on Open Data?*	NYC Open Data URL	Scheduled for Publication?*	Public Statement (Required where data is not already available published on NYC Open Data and isn't being scheduled for publication)
Taxi and Limousine Commission (TLC)	Green Tripdata 2016-04	This dataset includes trip records from all trips completed in Green Taxis (also known as Borough Taxis or Street Hail Liveries) in NYC during 2016-04. Records include fields capturing pick-up and drop-off dates/times, pick-up and drop-off locations, trip distances, itemized fares, rate types, payment types, and driver-reported passenger counts. The data used in the attached datasets were collected and provided to the NYC Taxi and Limousine Commission (TLC) by technology providers authorized under the Taxicab Passenger Enhancement Program (TPEP). The trip data was not created by the TLC, and TLC makes no representations as to the accuracy of these data.	https://s3.amazonaws.com/nyc-tlc/trip+data/green_tripdata_2016-04.csv	2 times per year	Yes	https://data.cityofnewyork.us/Transportation/2016-Green-Taxi-Trip-Data/hvrh-b6nb	N/A	
Taxi and Limousine Commission (TLC)	Green Tripdata 2016-05	This dataset includes trip records from all trips completed in Green Taxis (also known as Borough Taxis or Street Hail Liveries) in NYC during 2016-05. Records include fields capturing pick-up and drop-off dates/times, pick-up and drop-off locations, trip distances, itemized fares, rate types, payment types, and driver-reported passenger counts. The data used in the attached datasets were collected and provided to the NYC Taxi and Limousine Commission (TLC) by technology providers authorized under the Taxicab Passenger Enhancement Program (TPEP). The trip data was not created by the TLC, and TLC makes no representations as to the accuracy of these data.	https://s3.amazonaws.com/nyc-tlc/trip+data/green_tripdata_2016-05.csv	2 times per year	Yes	https://data.cityofnewyork.us/Transportation/2016-Green-Taxi-Trip-Data/hvrh-b6nb	N/A	
Taxi and Limousine Commission (TLC)	Green Tripdata 2016-06	This dataset includes trip records from all trips completed in Green Taxis (also known as Borough Taxis or Street Hail Liveries) in NYC during 2016-06. Records include fields capturing pick-up and drop-off dates/times, pick-up and drop-off locations, trip distances, itemized fares, rate types, payment types, and driver-reported passenger counts. The data used in the attached datasets were collected and provided to the NYC Taxi and Limousine Commission (TLC) by technology providers authorized under the Taxicab Passenger Enhancement Program (TPEP). The trip data was not created by the TLC, and TLC makes no representations as to the accuracy of these data.	https://s3.amazonaws.com/nyc-tlc/trip+data/green_tripdata_2016-06.csv	2 times per year	Yes	https://data.cityofnewyork.us/Transportation/2016-Green-Taxi-Trip-Data/hvrh-b6nb	N/A	
Taxi and Limousine Commission (TLC)	Green Tripdata 2016-07	This dataset includes trip records from all trips completed in Green Taxis (also known as Borough Taxis or Street Hail Liveries) in NYC during 2016-07. Records include fields capturing pick-up and drop-off dates/times, pick-up and drop-off locations, trip distances, itemized fares, rate types, payment types, and driver-reported passenger counts. The data used in the attached datasets were collected and provided to the NYC Taxi and Limousine Commission (TLC) by technology providers authorized under the Taxicab Passenger Enhancement Program (TPEP). The trip data was not created by the TLC, and TLC makes no representations as to the accuracy of these data.	https://s3.amazonaws.com/nyc-tlc/trip+data/green_tripdata_2016-07.csv	2 times per year	Yes	https://data.cityofnewyork.us/Transportation/2016-Green-Taxi-Trip-Data/hvrh-b6nb	N/A	

Agency Name	Dataset Name	Dataset Description	URL on Agency Website	Update Frequency Agency Website	Already on Open Data?*	NYC Open Data URL	Scheduled for Publication?*	Public Statement (Required where data is not already available published on NYC Open Data and isn't being scheduled for publication)
Taxi and Limousine Commission (TLC)	Green Tripdata 2016-08	This dataset includes trip records from all trips completed in Green Taxis (also known as Borough Taxis or Street Hail Liveries) in NYC during 2016-08. Records include fields capturing pick-up and drop-off dates/times, pick-up and drop-off locations, trip distances, itemized fares, rate types, payment types, and driver-reported passenger counts. The data used in the attached datasets were collected and provided to the NYC Taxi and Limousine Commission (TLC) by technology providers authorized under the Taxicab Passenger Enhancement Program (TPEP). The trip data was not created by the TLC, and TLC makes no representations as to the accuracy of these data.	https://s3.amazonaws.com/nyc-tlc/trip+data/green_tripdata_2016-08.csv	2 times per year	Yes	https://data.cityofnewyork.us/Transportation/2016-Green-Taxi-Trip-Data/hvrh-b6nb	N/A	
Taxi and Limousine Commission (TLC)	Green Tripdata 2016-09	This dataset includes trip records from all trips completed in Green Taxis (also known as Borough Taxis or Street Hail Liveries) in NYC during 2016-09. Records include fields capturing pick-up and drop-off dates/times, pick-up and drop-off locations, trip distances, itemized fares, rate types, payment types, and driver-reported passenger counts. The data used in the attached datasets were collected and provided to the NYC Taxi and Limousine Commission (TLC) by technology providers authorized under the Taxicab Passenger Enhancement Program (TPEP). The trip data was not created by the TLC, and TLC makes no representations as to the accuracy of these data.	https://s3.amazonaws.com/nyc-tlc/trip+data/green_tripdata_2016-09.csv	2 times per year	Yes	https://data.cityofnewyork.us/Transportation/2016-Green-Taxi-Trip-Data/hvrh-b6nb	N/A	
Taxi and Limousine Commission (TLC)	Green Tripdata 2016-10	This dataset includes trip records from all trips completed in Green Taxis (also known as Borough Taxis or Street Hail Liveries) in NYC during 2016-10. Records include fields capturing pick-up and drop-off dates/times, pick-up and drop-off locations, trip distances, itemized fares, rate types, payment types, and driver-reported passenger counts. The data used in the attached datasets were collected and provided to the NYC Taxi and Limousine Commission (TLC) by technology providers authorized under the Taxicab Passenger Enhancement Program (TPEP). The trip data was not created by the TLC, and TLC makes no representations as to the accuracy of these data.	https://s3.amazonaws.com/nyc-tlc/trip+data/green_tripdata_2016-10.csv	2 times per year	Yes	https://data.cityofnewyork.us/Transportation/2016-Green-Taxi-Trip-Data/hvrh-b6nb	N/A	
Taxi and Limousine Commission (TLC)	Green Tripdata 2016-11	This dataset includes trip records from all trips completed in Green Taxis (also known as Borough Taxis or Street Hail Liveries) in NYC during 2016-11. Records include fields capturing pick-up and drop-off dates/times, pick-up and drop-off locations, trip distances, itemized fares, rate types, payment types, and driver-reported passenger counts. The data used in the attached datasets were collected and provided to the NYC Taxi and Limousine Commission (TLC) by technology providers authorized under the Taxicab Passenger Enhancement Program (TPEP). The trip data was not created by the TLC, and TLC makes no representations as to the accuracy of these data.	https://s3.amazonaws.com/nyc-tlc/trip+data/green_tripdata_2016-11.csv	2 times per year	Yes	https://data.cityofnewyork.us/Transportation/2016-Green-Taxi-Trip-Data/hvrh-b6nb	N/A	

Agency Name	Dataset Name	Dataset Description	URL on Agency Website	Update Frequency Agency Website	Already on Open Data?*	NYC Open Data URL	Scheduled for Publication?*	Public Statement (Required where data is not already available published on NYC Open Data and isn't being scheduled for publication)
Taxi and Limousine Commission (TLC)	Green Tripdata 2016-12	This dataset includes trip records from all trips completed in Green Taxis (also known as Borough Taxis or Street Hail Liveries) in NYC during 2016-12. Records include fields capturing pick-up and drop-off dates/times, pick-up and drop-off locations, trip distances, itemized fares, rate types, payment types, and driver-reported passenger counts. The data used in the attached datasets were collected and provided to the NYC Taxi and Limousine Commission (TLC) by technology providers authorized under the Taxicab Passenger Enhancement Program (TPEP). The trip data was not created by the TLC, and TLC makes no representations as to the accuracy of these data.	https://s3.amazonaws.com/nyc-tlc/trip+data/green_tripdata_2016-12.csv	2 times per year	Yes	https://data.cityofnewyork.us/Transportation/2016-Green-Taxi-Trip-Data/hvrh-b6nb	N/A	
Taxi and Limousine Commission (TLC)	Green Tripdata 2017-01	This dataset includes trip records from all trips completed in Green Taxis (also known as Borough Taxis or Street Hail Liveries) in NYC during 2017-01. Records include fields capturing pick-up and drop-off dates/times, pick-up and drop-off locations, trip distances, itemized fares, rate types, payment types, and driver-reported passenger counts. The data used in the attached datasets were collected and provided to the NYC Taxi and Limousine Commission (TLC) by technology providers authorized under the Taxicab Passenger Enhancement Program (TPEP). The trip data was not created by the TLC, and TLC makes no representations as to the accuracy of these data.	https://s3.amazonaws.com/nyc-tlc/trip+data/green_tripdata_2017-01.csv	2 times per year	Yes	https://data.cityofnewyork.us/Transportation/2017-Green-Taxi-Trip-Data/5gj9-2kzx	N/A	
Taxi and Limousine Commission (TLC)	Green Tripdata 2017-02	This dataset includes trip records from all trips completed in Green Taxis (also known as Borough Taxis or Street Hail Liveries) in NYC during 2017-02. Records include fields capturing pick-up and drop-off dates/times, pick-up and drop-off locations, trip distances, itemized fares, rate types, payment types, and driver-reported passenger counts. The data used in the attached datasets were collected and provided to the NYC Taxi and Limousine Commission (TLC) by technology providers authorized under the Taxicab Passenger Enhancement Program (TPEP). The trip data was not created by the TLC, and TLC makes no representations as to the accuracy of these data.	https://s3.amazonaws.com/nyc-tlc/trip+data/green_tripdata_2017-02.csv	2 times per year	Yes	https://data.cityofnewyork.us/Transportation/2017-Green-Taxi-Trip-Data/5gj9-2kzx	N/A	
Taxi and Limousine Commission (TLC)	Green Tripdata 2017-03	This dataset includes trip records from all trips completed in Green Taxis (also known as Borough Taxis or Street Hail Liveries) in NYC during 2017-03. Records include fields capturing pick-up and drop-off dates/times, pick-up and drop-off locations, trip distances, itemized fares, rate types, payment types, and driver-reported passenger counts. The data used in the attached datasets were collected and provided to the NYC Taxi and Limousine Commission (TLC) by technology providers authorized under the Taxicab Passenger Enhancement Program (TPEP). The trip data was not created by the TLC, and TLC makes no representations as to the accuracy of these data.	https://s3.amazonaws.com/nyc-tlc/trip+data/green_tripdata_2017-03.csv	2 times per year	Yes	https://data.cityofnewyork.us/Transportation/2017-Green-Taxi-Trip-Data/5gj9-2kzx	N/A	

Agency Name	Dataset Name	Dataset Description	URL on Agency Website	Update Frequency Agency Website	Already on Open Data?*	NYC Open Data URL	Scheduled for Publication?*	Public Statement (Required where data is not already available published on NYC Open Data and isn't being scheduled for publication)
Taxi and Limousine Commission (TLC)	Green Tripdata 2017-04	This dataset includes trip records from all trips completed in Green Taxis (also known as Borough Taxis or Street Hail Liveries) in NYC during 2017-04. Records include fields capturing pick-up and drop-off dates/times, pick-up and drop-off locations, trip distances, itemized fares, rate types, payment types, and driver-reported passenger counts. The data used in the attached datasets were collected and provided to the NYC Taxi and Limousine Commission (TLC) by technology providers authorized under the Taxicab Passenger Enhancement Program (TPEP). The trip data was not created by the TLC, and TLC makes no representations as to the accuracy of these data.	https://s3.amazonaws.com/nyc-tlc/trip+data/green_tripdata_2017-04.csv	2 times per year	Yes	https://data.cityofnewyork.us/Transportation/2017-Green-Taxi-Trip-Data/5gj9-2kzx	N/A	
Taxi and Limousine Commission (TLC)	Green Tripdata 2017-05	This dataset includes trip records from all trips completed in Green Taxis (also known as Borough Taxis or Street Hail Liveries) in NYC during 2017-05. Records include fields capturing pick-up and drop-off dates/times, pick-up and drop-off locations, trip distances, itemized fares, rate types, payment types, and driver-reported passenger counts. The data used in the attached datasets were collected and provided to the NYC Taxi and Limousine Commission (TLC) by technology providers authorized under the Taxicab Passenger Enhancement Program (TPEP). The trip data was not created by the TLC, and TLC makes no representations as to the accuracy of these data.	https://s3.amazonaws.com/nyc-tlc/trip+data/green_tripdata_2017-05.csv	2 times per year	Yes	https://data.cityofnewyork.us/Transportation/2017-Green-Taxi-Trip-Data/5gj9-2kzx	N/A	
Taxi and Limousine Commission (TLC)	Green Tripdata 2017-06	This dataset includes trip records from all trips completed in Green Taxis (also known as Borough Taxis or Street Hail Liveries) in NYC during 2017-06. Records include fields capturing pick-up and drop-off dates/times, pick-up and drop-off locations, trip distances, itemized fares, rate types, payment types, and driver-reported passenger counts. The data used in the attached datasets were collected and provided to the NYC Taxi and Limousine Commission (TLC) by technology providers authorized under the Taxicab Passenger Enhancement Program (TPEP). The trip data was not created by the TLC, and TLC makes no representations as to the accuracy of these data.	https://s3.amazonaws.com/nyc-tlc/trip+data/green_tripdata_2017-06.csv	2 times per year	Yes	https://data.cityofnewyork.us/Transportation/2017-Green-Taxi-Trip-Data/5gj9-2kzx	N/A	
Taxi and Limousine Commission (TLC)	Green Tripdata 2017-07	This dataset includes trip records from all trips completed in Green Taxis (also known as Borough Taxis or Street Hail Liveries) in NYC during 2017-07. Records include fields capturing pick-up and drop-off dates/times, pick-up and drop-off locations, trip distances, itemized fares, rate types, payment types, and driver-reported passenger counts. The data used in the attached datasets were collected and provided to the NYC Taxi and Limousine Commission (TLC) by technology providers authorized under the Taxicab Passenger Enhancement Program (TPEP). The trip data was not created by the TLC, and TLC makes no representations as to the accuracy of these data.	https://s3.amazonaws.com/nyc-tlc/trip+data/green_tripdata_2017-07.csv	2 times per year	Yes	https://data.cityofnewyork.us/Transportation/2017-Green-Taxi-Trip-Data/5gj9-2kzx	N/A	

Agency Name	Dataset Name	Dataset Description	URL on Agency Website	Update Frequency Agency Website	Already on Open Data?*	NYC Open Data URL	Scheduled for Publication?*	Public Statement (Required where data is not already available published on NYC Open Data and isn't being scheduled for publication)
Taxi and Limousine Commission (TLC)	Green Tripdata 2017-08	This dataset includes trip records from all trips completed in Green Taxis (also known as Borough Taxis or Street Hail Liveries) in NYC during 2017-08. Records include fields capturing pick-up and drop-off dates/times, pick-up and drop-off locations, trip distances, itemized fares, rate types, payment types, and driver-reported passenger counts. The data used in the attached datasets were collected and provided to the NYC Taxi and Limousine Commission (TLC) by technology providers authorized under the Taxicab Passenger Enhancement Program (TPEP). The trip data was not created by the TLC, and TLC makes no representations as to the accuracy of these data.	https://s3.amazonaws.com/nyc-tlc/trip+data/green_tripdata_2017-08.csv	2 times per year	Yes	https://data.cityofnewyork.us/Transportation/2017-Green-Taxi-Trip-Data/5gj9-2kzx	N/A	
Taxi and Limousine Commission (TLC)	Green Tripdata 2017-09	This dataset includes trip records from all trips completed in Green Taxis (also known as Borough Taxis or Street Hail Liveries) in NYC during 2017-09. Records include fields capturing pick-up and drop-off dates/times, pick-up and drop-off locations, trip distances, itemized fares, rate types, payment types, and driver-reported passenger counts. The data used in the attached datasets were collected and provided to the NYC Taxi and Limousine Commission (TLC) by technology providers authorized under the Taxicab Passenger Enhancement Program (TPEP). The trip data was not created by the TLC, and TLC makes no representations as to the accuracy of these data.	https://s3.amazonaws.com/nyc-tlc/trip+data/green_tripdata_2017-09.csv	2 times per year	Yes	https://data.cityofnewyork.us/Transportation/2017-Green-Taxi-Trip-Data/5gj9-2kzx	N/A	
Taxi and Limousine Commission (TLC)	Green Tripdata 2017-10	This dataset includes trip records from all trips completed in Green Taxis (also known as Borough Taxis or Street Hail Liveries) in NYC during 2017-10. Records include fields capturing pick-up and drop-off dates/times, pick-up and drop-off locations, trip distances, itemized fares, rate types, payment types, and driver-reported passenger counts. The data used in the attached datasets were collected and provided to the NYC Taxi and Limousine Commission (TLC) by technology providers authorized under the Taxicab Passenger Enhancement Program (TPEP). The trip data was not created by the TLC, and TLC makes no representations as to the accuracy of these data.	https://s3.amazonaws.com/nyc-tlc/trip+data/green_tripdata_2017-10.csv	2 times per year	Yes	https://data.cityofnewyork.us/Transportation/2017-Green-Taxi-Trip-Data/5gj9-2kzx	N/A	
Taxi and Limousine Commission (TLC)	Green Tripdata 2017-11	This dataset includes trip records from all trips completed in Green Taxis (also known as Borough Taxis or Street Hail Liveries) in NYC during 2017-11. Records include fields capturing pick-up and drop-off dates/times, pick-up and drop-off locations, trip distances, itemized fares, rate types, payment types, and driver-reported passenger counts. The data used in the attached datasets were collected and provided to the NYC Taxi and Limousine Commission (TLC) by technology providers authorized under the Taxicab Passenger Enhancement Program (TPEP). The trip data was not created by the TLC, and TLC makes no representations as to the accuracy of these data.	https://s3.amazonaws.com/nyc-tlc/trip+data/green_tripdata_2017-11.csv	2 times per year	Yes	https://data.cityofnewyork.us/Transportation/2017-Green-Taxi-Trip-Data/5gj9-2kzx	N/A	

Agency Name	Dataset Name	Dataset Description	URL on Agency Website	Update Frequency Agency Website	Already on Open Data?*	NYC Open Data URL	Scheduled for Publication?*	Public Statement (Required where data is not already available published on NYC Open Data and isn't being scheduled for publication)
Taxi and Limousine Commission (TLC)	Green Tripdata 2017-12	This dataset includes trip records from all trips completed in Green Taxis (also known as Borough Taxis or Street Hail Liveries) in NYC during 2017-12. Records include fields capturing pick-up and drop-off dates/times, pick-up and drop-off locations, trip distances, itemized fares, rate types, payment types, and driver-reported passenger counts. The data used in the attached datasets were collected and provided to the NYC Taxi and Limousine Commission (TLC) by technology providers authorized under the Taxicab Passenger Enhancement Program (TPEP). The trip data was not created by the TLC, and TLC makes no representations as to the accuracy of these data.	https://s3.amazonaws.com/nyc-tlc/trip+data/green_tripdata_2017-12.csv	2 times per year	Yes	https://data.cityofnewyork.us/Transportation/2017-Green-Taxi-Trip-Data/5gj9-2kzx	N/A	
Taxi and Limousine Commission (TLC)	Green Tripdata 2018-01	This dataset includes trip records from all trips completed in Green Taxis (also known as Borough Taxis or Street Hail Liveries) in NYC during 2018-01. Records include fields capturing pick-up and drop-off dates/times, pick-up and drop-off locations, trip distances, itemized fares, rate types, payment types, and driver-reported passenger counts. The data used in the attached datasets were collected and provided to the NYC Taxi and Limousine Commission (TLC) by technology providers authorized under the Taxicab Passenger Enhancement Program (TPEP). The trip data was not created by the TLC, and TLC makes no representations as to the accuracy of these data.	https://s3.amazonaws.com/nyc-tlc/trip+data/green_tripdata_2018-01.csv	2 times per year	Yes	https://data.cityofnewyork.us/Transportation/2018-Green-Taxi-Trip-Data/w7fs-fd9i	N/A	
Taxi and Limousine Commission (TLC)	Green Tripdata 2018-02	This dataset includes trip records from all trips completed in Green Taxis (also known as Borough Taxis or Street Hail Liveries) in NYC during 2018-02. Records include fields capturing pick-up and drop-off dates/times, pick-up and drop-off locations, trip distances, itemized fares, rate types, payment types, and driver-reported passenger counts. The data used in the attached datasets were collected and provided to the NYC Taxi and Limousine Commission (TLC) by technology providers authorized under the Taxicab Passenger Enhancement Program (TPEP). The trip data was not created by the TLC, and TLC makes no representations as to the accuracy of these data.	https://s3.amazonaws.com/nyc-tlc/trip+data/green_tripdata_2018-02.csv	2 times per year	Yes	https://data.cityofnewyork.us/Transportation/2018-Green-Taxi-Trip-Data/w7fs-fd9i	N/A	
Taxi and Limousine Commission (TLC)	Green Tripdata 2018-03	This dataset includes trip records from all trips completed in Green Taxis (also known as Borough Taxis or Street Hail Liveries) in NYC during 2018-03. Records include fields capturing pick-up and drop-off dates/times, pick-up and drop-off locations, trip distances, itemized fares, rate types, payment types, and driver-reported passenger counts. The data used in the attached datasets were collected and provided to the NYC Taxi and Limousine Commission (TLC) by technology providers authorized under the Taxicab Passenger Enhancement Program (TPEP). The trip data was not created by the TLC, and TLC makes no representations as to the accuracy of these data.	https://s3.amazonaws.com/nyc-tlc/trip+data/green_tripdata_2018-03.csv	2 times per year	Yes	https://data.cityofnewyork.us/Transportation/2018-Green-Taxi-Trip-Data/w7fs-fd9i	N/A	

Agency Name	Dataset Name	Dataset Description	URL on Agency Website	Update Frequency Agency Website	Already on Open Data?*	NYC Open Data URL	Scheduled for Publication?*	Public Statement (Required where data is not already available published on NYC Open Data and isn't being scheduled for publication)
Taxi and Limousine Commission (TLC)	Green Tripdata 2018-04	This dataset includes trip records from all trips completed in Green Taxis (also known as Borough Taxis or Street Hail Liveries) in NYC during 2018-04. Records include fields capturing pick-up and drop-off dates/times, pick-up and drop-off locations, trip distances, itemized fares, rate types, payment types, and driver-reported passenger counts. The data used in the attached datasets were collected and provided to the NYC Taxi and Limousine Commission (TLC) by technology providers authorized under the Taxicab Passenger Enhancement Program (TPEP). The trip data was not created by the TLC, and TLC makes no representations as to the accuracy of these data.	https://s3.amazonaws.com/nyc-tlc/trip+data/green_tripdata_2018-04.csv	2 times per year	Yes	https://data.cityofnewyork.us/Transportation/2018-Green-Taxi-Trip-Data/w7fs-fd9i	N/A	
Taxi and Limousine Commission (TLC)	Green Tripdata 2018-05	This dataset includes trip records from all trips completed in Green Taxis (also known as Borough Taxis or Street Hail Liveries) in NYC during 2018-05. Records include fields capturing pick-up and drop-off dates/times, pick-up and drop-off locations, trip distances, itemized fares, rate types, payment types, and driver-reported passenger counts. The data used in the attached datasets were collected and provided to the NYC Taxi and Limousine Commission (TLC) by technology providers authorized under the Taxicab Passenger Enhancement Program (TPEP). The trip data was not created by the TLC, and TLC makes no representations as to the accuracy of these data.	https://s3.amazonaws.com/nyc-tlc/trip+data/green_tripdata_2018-05.csv	2 times per year	Yes	https://data.cityofnewyork.us/Transportation/2018-Green-Taxi-Trip-Data/w7fs-fd9i	N/A	
Taxi and Limousine Commission (TLC)	Green Tripdata 2018-06	This dataset includes trip records from all trips completed in Green Taxis (also known as Borough Taxis or Street Hail Liveries) in NYC during 2018-06. Records include fields capturing pick-up and drop-off dates/times, pick-up and drop-off locations, trip distances, itemized fares, rate types, payment types, and driver-reported passenger counts. The data used in the attached datasets were collected and provided to the NYC Taxi and Limousine Commission (TLC) by technology providers authorized under the Taxicab Passenger Enhancement Program (TPEP). The trip data was not created by the TLC, and TLC makes no representations as to the accuracy of these data.	https://s3.amazonaws.com/nyc-tlc/trip+data/green_tripdata_2018-06.csv	2 times per year	Yes	https://data.cityofnewyork.us/Transportation/2018-Green-Taxi-Trip-Data/w7fs-fd9i	N/A	
Taxi and Limousine Commission (TLC)	Green Tripdata 2018-07	This dataset includes trip records from all trips completed in Green Taxis (also known as Borough Taxis or Street Hail Liveries) in NYC during 2018-07. Records include fields capturing pick-up and drop-off dates/times, pick-up and drop-off locations, trip distances, itemized fares, rate types, payment types, and driver-reported passenger counts. The data used in the attached datasets were collected and provided to the NYC Taxi and Limousine Commission (TLC) by technology providers authorized under the Taxicab Passenger Enhancement Program (TPEP). The trip data was not created by the TLC, and TLC makes no representations as to the accuracy of these data.	https://s3.amazonaws.com/nyc-tlc/trip+data/green_tripdata_2018-07.csv	2 times per year	Yes	https://data.cityofnewyork.us/Transportation/2018-Green-Taxi-Trip-Data/w7fs-fd9i	N/A	

Agency Name	Dataset Name	Dataset Description	URL on Agency Website	Update Frequency Agency Website	Already on Open Data?*	NYC Open Data URL	Scheduled for Publication?*	Public Statement (Required where data is not already available published on NYC Open Data and isn't being scheduled for publication)
Taxi and Limousine Commission (TLC)	Green Tripdata 2018-08	This dataset includes trip records from all trips completed in Green Taxis (also known as Borough Taxis or Street Hail Liveries) in NYC during 2018-08. Records include fields capturing pick-up and drop-off dates/times, pick-up and drop-off locations, trip distances, itemized fares, rate types, payment types, and driver-reported passenger counts. The data used in the attached datasets were collected and provided to the NYC Taxi and Limousine Commission (TLC) by technology providers authorized under the Taxicab Passenger Enhancement Program (TPEP). The trip data was not created by the TLC, and TLC makes no representations as to the accuracy of these data.	https://s3.amazonaws.com/nyc-tlc/trip+data/green_tripdata_2018-08.csv	2 times per year	Yes	https://data.cityofnewyork.us/Transportation/2018-Green-Taxi-Trip-Data/w7fs-fd9i	N/A	
Taxi and Limousine Commission (TLC)	Green Tripdata 2018-09	This dataset includes trip records from all trips completed in Green Taxis (also known as Borough Taxis or Street Hail Liveries) in NYC during 2018-09. Records include fields capturing pick-up and drop-off dates/times, pick-up and drop-off locations, trip distances, itemized fares, rate types, payment types, and driver-reported passenger counts. The data used in the attached datasets were collected and provided to the NYC Taxi and Limousine Commission (TLC) by technology providers authorized under the Taxicab Passenger Enhancement Program (TPEP). The trip data was not created by the TLC, and TLC makes no representations as to the accuracy of these data.	https://s3.amazonaws.com/nyc-tlc/trip+data/green_tripdata_2018-09.csv	2 times per year	Yes	https://data.cityofnewyork.us/Transportation/2018-Green-Taxi-Trip-Data/w7fs-fd9i	N/A	
Taxi and Limousine Commission (TLC)	Green Tripdata 2018-10	This dataset includes trip records from all trips completed in Green Taxis (also known as Borough Taxis or Street Hail Liveries) in NYC during 2018-10. Records include fields capturing pick-up and drop-off dates/times, pick-up and drop-off locations, trip distances, itemized fares, rate types, payment types, and driver-reported passenger counts. The data used in the attached datasets were collected and provided to the NYC Taxi and Limousine Commission (TLC) by technology providers authorized under the Taxicab Passenger Enhancement Program (TPEP). The trip data was not created by the TLC, and TLC makes no representations as to the accuracy of these data.	https://s3.amazonaws.com/nyc-tlc/trip+data/green_tripdata_2018-10.csv	2 times per year	Yes	https://data.cityofnewyork.us/Transportation/2018-Green-Taxi-Trip-Data/w7fs-fd9i	N/A	
Taxi and Limousine Commission (TLC)	Green Tripdata 2018-11	This dataset includes trip records from all trips completed in Green Taxis (also known as Borough Taxis or Street Hail Liveries) in NYC during 2018-11. Records include fields capturing pick-up and drop-off dates/times, pick-up and drop-off locations, trip distances, itemized fares, rate types, payment types, and driver-reported passenger counts. The data used in the attached datasets were collected and provided to the NYC Taxi and Limousine Commission (TLC) by technology providers authorized under the Taxicab Passenger Enhancement Program (TPEP). The trip data was not created by the TLC, and TLC makes no representations as to the accuracy of these data.	https://s3.amazonaws.com/nyc-tlc/trip+data/green_tripdata_2018-11.csv	2 times per year	Yes	https://data.cityofnewyork.us/Transportation/2018-Green-Taxi-Trip-Data/w7fs-fd9i	N/A	

Agency Name	Dataset Name	Dataset Description	URL on Agency Website	Update Frequency Agency Website	Already on Open Data?*	NYC Open Data URL	Scheduled for Publication?*	Public Statement (Required where data is not already available published on NYC Open Data and isn't being scheduled for publication)
Taxi and Limousine Commission (TLC)	Green Tripdata 2018-12	This dataset includes trip records from all trips completed in Green Taxis (also known as Borough Taxis or Street Hail Liveries) in NYC during 2018-12. Records include fields capturing pick-up and drop-off dates/times, pick-up and drop-off locations, trip distances, itemized fares, rate types, payment types, and driver-reported passenger counts. The data used in the attached datasets were collected and provided to the NYC Taxi and Limousine Commission (TLC) by technology providers authorized under the Taxicab Passenger Enhancement Program (TPEP). The trip data was not created by the TLC, and TLC makes no representations as to the accuracy of these data.	https://s3.amazonaws.com/nyc-tlc/trip+data/green_tripdata_2018-12.csv	2 times per year	Yes	https://data.cityofnewyork.us/Transportation/2018-Green-Taxi-Trip-Data/w7fs-fd9i	N/A	
Taxi and Limousine Commission (TLC)	Green Tripdata 2019-01	This dataset includes trip records from all trips completed in Green Taxis (also known as Borough Taxis or Street Hail Liveries) in NYC during 2019-01. Records include fields capturing pick-up and drop-off dates/times, pick-up and drop-off locations, trip distances, itemized fares, rate types, payment types, and driver-reported passenger counts. The data used in the attached datasets were collected and provided to the NYC Taxi and Limousine Commission (TLC) by technology providers authorized under the Taxicab Passenger Enhancement Program (TPEP). The trip data was not created by the TLC, and TLC makes no representations as to the accuracy of these data.	https://s3.amazonaws.com/nyc-tlc/trip+data/green_tripdata_2019-01.csv	2 times per year	Yes	https://data.cityofnewyork.us/Transportation/2019-Green-Taxi-Trip-Data/q5mz-t52e	N/A	
Taxi and Limousine Commission (TLC)	Green Tripdata 2019-02	This dataset includes trip records from all trips completed in Green Taxis (also known as Borough Taxis or Street Hail Liveries) in NYC during 2019-02. Records include fields capturing pick-up and drop-off dates/times, pick-up and drop-off locations, trip distances, itemized fares, rate types, payment types, and driver-reported passenger counts. The data used in the attached datasets were collected and provided to the NYC Taxi and Limousine Commission (TLC) by technology providers authorized under the Taxicab Passenger Enhancement Program (TPEP). The trip data was not created by the TLC, and TLC makes no representations as to the accuracy of these data.	https://s3.amazonaws.com/nyc-tlc/trip+data/green_tripdata_2019-02.csv	2 times per year	Yes	https://data.cityofnewyork.us/Transportation/2019-Green-Taxi-Trip-Data/q5mz-t52e	N/A	
Taxi and Limousine Commission (TLC)	Green Tripdata 2019-03	This dataset includes trip records from all trips completed in Green Taxis (also known as Borough Taxis or Street Hail Liveries) in NYC during 2019-03. Records include fields capturing pick-up and drop-off dates/times, pick-up and drop-off locations, trip distances, itemized fares, rate types, payment types, and driver-reported passenger counts. The data used in the attached datasets were collected and provided to the NYC Taxi and Limousine Commission (TLC) by technology providers authorized under the Taxicab Passenger Enhancement Program (TPEP). The trip data was not created by the TLC, and TLC makes no representations as to the accuracy of these data.	https://s3.amazonaws.com/nyc-tlc/trip+data/green_tripdata_2019-03.csv	2 times per year	Yes	https://data.cityofnewyork.us/Transportation/2019-Green-Taxi-Trip-Data/q5mz-t52e	N/A	

Agency Name	Dataset Name	Dataset Description	URL on Agency Website	Update Frequency Agency Website	Already on Open Data?*	NYC Open Data URL	Scheduled for Publication?*	Public Statement (Required where data is not already available published on NYC Open Data and isn't being scheduled for publication)
Taxi and Limousine Commission (TLC)	Green Tripdata 2019-04	This dataset includes trip records from all trips completed in Green Taxis (also known as Borough Taxis or Street Hail Liveries) in NYC during 2019-04. Records include fields capturing pick-up and drop-off dates/times, pick-up and drop-off locations, trip distances, itemized fares, rate types, payment types, and driver-reported passenger counts. The data used in the attached datasets were collected and provided to the NYC Taxi and Limousine Commission (TLC) by technology providers authorized under the Taxicab Passenger Enhancement Program (TPEP). The trip data was not created by the TLC, and TLC makes no representations as to the accuracy of these data.	https://s3.amazonaws.com/nyc-tlc/trip+data/green_tripdata_2019-04.csv	2 times per year	Yes	https://data.cityofnewyork.us/Transportation/2019-Green-Taxi-Trip-Data/q5mz-t52e	N/A	
Taxi and Limousine Commission (TLC)	Green Tripdata 2019-05	This dataset includes trip records from all trips completed in Green Taxis (also known as Borough Taxis or Street Hail Liveries) in NYC during 2019-05. Records include fields capturing pick-up and drop-off dates/times, pick-up and drop-off locations, trip distances, itemized fares, rate types, payment types, and driver-reported passenger counts. The data used in the attached datasets were collected and provided to the NYC Taxi and Limousine Commission (TLC) by technology providers authorized under the Taxicab Passenger Enhancement Program (TPEP). The trip data was not created by the TLC, and TLC makes no representations as to the accuracy of these data.	https://s3.amazonaws.com/nyc-tlc/trip+data/green_tripdata_2019-05.csv	2 times per year	Yes	https://data.cityofnewyork.us/Transportation/2019-Green-Taxi-Trip-Data/q5mz-t52e	N/A	
Taxi and Limousine Commission (TLC)	Green Tripdata 2019-06	This dataset includes trip records from all trips completed in Green Taxis (also known as Borough Taxis or Street Hail Liveries) in NYC during 2019-06. Records include fields capturing pick-up and drop-off dates/times, pick-up and drop-off locations, trip distances, itemized fares, rate types, payment types, and driver-reported passenger counts. The data used in the attached datasets were collected and provided to the NYC Taxi and Limousine Commission (TLC) by technology providers authorized under the Taxicab Passenger Enhancement Program (TPEP). The trip data was not created by the TLC, and TLC makes no representations as to the accuracy of these data.	https://s3.amazonaws.com/nyc-tlc/trip+data/green_tripdata_2019-06.csv	2 times per year	Yes	https://data.cityofnewyork.us/Transportation/2019-Green-Taxi-Trip-Data/q5mz-t52e	N/A	
Taxi and Limousine Commission (TLC)	Green Tripdata 2019-07	This dataset includes trip records from all trips completed in Green Taxis (also known as Borough Taxis or Street Hail Liveries) in NYC during 2019-07. Records include fields capturing pick-up and drop-off dates/times, pick-up and drop-off locations, trip distances, itemized fares, rate types, payment types, and driver-reported passenger counts. The data used in the attached datasets were collected and provided to the NYC Taxi and Limousine Commission (TLC) by technology providers authorized under the Taxicab Passenger Enhancement Program (TPEP). The trip data was not created by the TLC, and TLC makes no representations as to the accuracy of these data.	https://nyc-tlc.s3.amazonaws.com/trip+data/green_tripdata_2019-07.csv	2 times per year	Yes	https://data.cityofnewyork.us/Transportation/2019-Green-Taxi-Trip-Data/q5mz-t52e	N/A	

Agency Name	Dataset Name	Dataset Description	URL on Agency Website	Update Frequency Agency Website	Already on Open Data?*	NYC Open Data URL	Scheduled for Publication?*	Public Statement (Required where data is not already available published on NYC Open Data and isn't being scheduled for publication)
Taxi and Limousine Commission (TLC)	Green Tripdata 2019-08	This dataset includes trip records from all trips completed in Green Taxis (also known as Borough Taxis or Street Hail Liveries) in NYC during 2019-08. Records include fields capturing pick-up and drop-off dates/times, pick-up and drop-off locations, trip distances, itemized fares, rate types, payment types, and driver-reported passenger counts. The data used in the attached datasets were collected and provided to the NYC Taxi and Limousine Commission (TLC) by technology providers authorized under the Taxicab Passenger Enhancement Program (TPEP). The trip data was not created by the TLC, and TLC makes no representations as to the accuracy of these data.	https://nyc-tlc.s3.amazonaws.com/trip+data/green_tripdata_2019-08.csv	2 times per year	Yes	https://data.cityofnewyork.us/Transportation/2019-Green-Taxi-Trip-Data/q5mz-t52e	N/A	
Taxi and Limousine Commission (TLC)	Green Tripdata 2019-09	This dataset includes trip records from all trips completed in Green Taxis (also known as Borough Taxis or Street Hail Liveries) in NYC during 2019-09. Records include fields capturing pick-up and drop-off dates/times, pick-up and drop-off locations, trip distances, itemized fares, rate types, payment types, and driver-reported passenger counts. The data used in the attached datasets were collected and provided to the NYC Taxi and Limousine Commission (TLC) by technology providers authorized under the Taxicab Passenger Enhancement Program (TPEP). The trip data was not created by the TLC, and TLC makes no representations as to the accuracy of these data.	https://nyc-tlc.s3.amazonaws.com/trip+data/green_tripdata_2019-09.csv	2 times per year	Yes	https://data.cityofnewyork.us/Transportation/2019-Green-Taxi-Trip-Data/q5mz-t52e	N/A	
Taxi and Limousine Commission (TLC)	Green Tripdata 2019-10	This dataset includes trip records from all trips completed in Green Taxis (also known as Borough Taxis or Street Hail Liveries) in NYC during 2019-10. Records include fields capturing pick-up and drop-off dates/times, pick-up and drop-off locations, trip distances, itemized fares, rate types, payment types, and driver-reported passenger counts. The data used in the attached datasets were collected and provided to the NYC Taxi and Limousine Commission (TLC) by technology providers authorized under the Taxicab Passenger Enhancement Program (TPEP). The trip data was not created by the TLC, and TLC makes no representations as to the accuracy of these data.	https://nyc-tlc.s3.amazonaws.com/trip+data/green_tripdata_2019-10.csv	2 times per year	Yes	https://data.cityofnewyork.us/Transportation/2019-Green-Taxi-Trip-Data/q5mz-t52e	N/A	
Taxi and Limousine Commission (TLC)	Green Tripdata 2019-11	This dataset includes trip records from all trips completed in Green Taxis (also known as Borough Taxis or Street Hail Liveries) in NYC during 2019-11. Records include fields capturing pick-up and drop-off dates/times, pick-up and drop-off locations, trip distances, itemized fares, rate types, payment types, and driver-reported passenger counts. The data used in the attached datasets were collected and provided to the NYC Taxi and Limousine Commission (TLC) by technology providers authorized under the Taxicab Passenger Enhancement Program (TPEP). The trip data was not created by the TLC, and TLC makes no representations as to the accuracy of these data.	https://nyc-tlc.s3.amazonaws.com/trip+data/green_tripdata_2019-11.csv	2 times per year	Yes	https://data.cityofnewyork.us/Transportation/2019-Green-Taxi-Trip-Data/q5mz-t52e	N/A	

Agency Name	Dataset Name	Dataset Description	URL on Agency Website	Update Frequency Agency Website	Already on Open Data?*	NYC Open Data URL	Scheduled for Publication?*	Public Statement (Required where data is not already available published on NYC Open Data and isn't being scheduled for publication)
Taxi and Limousine Commission (TLC)	Green Tripdata 2019-12	This dataset includes trip records from all trips completed in Green Taxis (also known as Borough Taxis or Street Hail Liveries) in NYC during 2019-12. Records include fields capturing pick-up and drop-off dates/times, pick-up and drop-off locations, trip distances, itemized fares, rate types, payment types, and driver-reported passenger counts. The data used in the attached datasets were collected and provided to the NYC Taxi and Limousine Commission (TLC) by technology providers authorized under the Taxicab Passenger Enhancement Program (TPEP). The trip data was not created by the TLC, and TLC makes no representations as to the accuracy of these data.	https://nyc-tlc.s3.amazonaws.com/trip+data/green_tripdata_2019-12.csv	2 times per year	Yes	https://data.cityofnewyork.us/Transportation/2019-Green-Taxi-Trip-Data/q5mz-t52e	N/A	
Taxi and Limousine Commission (TLC)	January 2015 Medallion Price List	This dataset includes records of each medallion sale or stock transfer that took place during January 2015.	https://www1.nyc.gov/assets/tlc/downloads/excel/medallion_transfer_report/January_2015_medallion_price_list.xlsx	Monthly	No		Yes	
Taxi and Limousine Commission (TLC)	January 2016 Medallion Price List	This dataset includes records of each medallion sale or stock transfer that took place during January 2016.	https://www1.nyc.gov/assets/tlc/downloads/excel/medallion_transfer_report/January_2016_medallion_price_list.xlsx	Monthly	No		Yes	
Taxi and Limousine Commission (TLC)	January 2017 Medallion Price List	This dataset includes records of each medallion sale or stock transfer that took place during January 2017.	https://www1.nyc.gov/assets/tlc/downloads/excel/medallion_transfer_report/January_2017_medallion_price_list.xlsx	Monthly	No		Yes	
Taxi and Limousine Commission (TLC)	January 2018 Medallion Price List	This dataset includes records of each medallion sale or stock transfer that took place during January 2018.	https://www1.nyc.gov/assets/tlc/downloads/excel/medallion_transfer_report/January_2018_medallion_price_list.xlsx	Monthly	No		Yes	
Taxi and Limousine Commission (TLC)	January 2019 Medallion Price List	This dataset includes records of each medallion sale or stock transfer that took place during January 2019.	https://www1.nyc.gov/assets/tlc/downloads/excel/medallion_transfer_report/January_2019_medallion_price_list.xlsx	Monthly	No		Yes	
Taxi and Limousine Commission (TLC)	January 2020 Medallion Price List	This dataset includes records of each medallion sale or stock transfer that took place during January 2020.	https://www1.nyc.gov/assets/tlc/downloads/excel/medallion_transfer_report/january_2020_medallion_price_list.xls	Monthly	No		Yes	
Taxi and Limousine Commission (TLC)	July 2015 Medallion Price List	This dataset includes records of each medallion sale or stock transfer that took place during July 2015.	https://www1.nyc.gov/assets/tlc/downloads/excel/medallion_transfer_report/July_2015_medallion_price_list.xlsx	Monthly	No		Yes	
Taxi and Limousine Commission (TLC)	July 2016 Medallion Price List	This dataset includes records of each medallion sale or stock transfer that took place during July 2016.	https://www1.nyc.gov/assets/tlc/downloads/excel/medallion_transfer_report/July_2016_medallion_price_list.xlsx	Monthly	No		Yes	
Taxi and Limousine Commission (TLC)	July 2017 Medallion Price List	This dataset includes records of each medallion sale or stock transfer that took place during July 2017.	https://www1.nyc.gov/assets/tlc/downloads/excel/medallion_transfer_report/July_2017_medallion_price_list.xlsx	Monthly	No		Yes	

Agency Name	Dataset Name	Dataset Description	URL on Agency Website	Update Frequency Agency Website	Already on Open Data?*	NYC Open Data URL	Scheduled for Publication?*	Public Statement (Required where data is not already available published on NYC Open Data and isn't being scheduled for publication)
Taxi and Limousine Commission (TLC)	July 2018 Medallion Price List	This dataset includes records of each medallion sale or stock transfer that took place during July 2018.	https://www1.nyc.gov/assets/tlc/downloads/excel/medallion_transfer_report/July_2018_medallion_price_list.xlsx	Monthly	No		Yes	
Taxi and Limousine Commission (TLC)	July 2019 Medallion Price List	This dataset includes records of each medallion sale or stock transfer that took place during July 2019.	https://www1.nyc.gov/assets/tlc/downloads/excel/medallion_transfer_report/July_2019_medallion_price_list.xls	Monthly	No		Yes	
Taxi and Limousine Commission (TLC)	June 2015 Medallion Price List	This dataset includes records of each medallion sale or stock transfer that took place during June 2015.	https://www1.nyc.gov/assets/tlc/downloads/excel/medallion_transfer_report/June_2015_medallion_price_list.xlsx	Monthly	No		Yes	
Taxi and Limousine Commission (TLC)	June 2016 Medallion Price List	This dataset includes records of each medallion sale or stock transfer that took place during June 2016.	https://www1.nyc.gov/assets/tlc/downloads/excel/medallion_transfer_report/June_2016_medallion_price_list.xlsx	Monthly	No		Yes	
Taxi and Limousine Commission (TLC)	June 2017 Medallion Price List	This dataset includes records of each medallion sale or stock transfer that took place during June 2017.	https://www1.nyc.gov/assets/tlc/downloads/excel/medallion_transfer_report/June_2017_medallion_price_list.xlsx	Monthly	No		Yes	
Taxi and Limousine Commission (TLC)	June 2018 Medallion Price List	This dataset includes records of each medallion sale or stock transfer that took place during June 2018.	https://www1.nyc.gov/assets/tlc/downloads/excel/medallion_transfer_report/June_2018_medallion_price_list.xlsx	Monthly	No		Yes	
Taxi and Limousine Commission (TLC)	June 2019 Medallion Price List	This dataset includes records of each medallion sale or stock transfer that took place during June 2019.	https://www1.nyc.gov/assets/tlc/downloads/excel/medallion_transfer_report/June_2019_medallion_price_list.xls	Monthly	No		Yes	
Taxi and Limousine Commission (TLC)	Local Law 28	This dataset is the Fatal and Critical Injury Crash Review and Enforcement Report for Cooper's Law and Local Law 28 of 2014.	https://www1.nyc.gov/assets/tlc/downloads/excel/local_law_28.xlsx	Quarterly	No		Yes	
Taxi and Limousine Commission (TLC)	Local Law 31	This dataset includes TLC-Licensed Vehicle Crash Data, published to comply with Local Law 31.	https://www1.nyc.gov/assets/tlc/downloads/excel/local_law_31.xlsx	Quarterly	No		Yes	
Taxi and Limousine Commission (TLC)	March 2015 Medallion Price List	This dataset includes records of each medallion sale or stock transfer that took place during March 2015.	https://www1.nyc.gov/assets/tlc/downloads/excel/medallion_transfer_report/March_2015_medallion_price_list.xlsx	Monthly	No		Yes	
Taxi and Limousine Commission (TLC)	March 2017 Medallion Price List	This dataset includes records of each medallion sale or stock transfer that took place during March 2017.	https://www1.nyc.gov/assets/tlc/downloads/excel/medallion_transfer_report/March_2017_medallion_price_list.xlsx	Monthly	No		Yes	
Taxi and Limousine Commission (TLC)	March 2018 Medallion Price List	This dataset includes records of each medallion sale or stock transfer that took place during March 2018.	https://www1.nyc.gov/assets/tlc/downloads/excel/medallion_transfer_report/March_2018_medallion_price_list.xlsx	Monthly	No		Yes	

Agency Name	Dataset Name	Dataset Description	URL on Agency Website	Update Frequency Agency Website	Already on Open Data?*	NYC Open Data URL	Scheduled for Publication?*	Public Statement (Required where data is not already available published on NYC Open Data and isn't being scheduled for publication)
Taxi and Limousine Commission (TLC)	March 2019 Medallion Price List	This dataset includes records of each medallion sale or stock transfer that took place during March 2019.	https://www1.nyc.gov/assets/tlc/downloads/excel/medallion_transfer_report/March_2019_medallion_price_list.xls	Monthly	No		Yes	
Taxi and Limousine Commission (TLC)	March 2020 Medallion Price List	This dataset includes records of each medallion sale or stock transfer that took place during March 2020.	https://www1.nyc.gov/assets/tlc/downloads/excel/medallion_transfer_report/march_2020_medallion_price_list.xls	Monthly	No		Yes	
Taxi and Limousine Commission (TLC)	May 2015 Medallion Price List	This dataset includes records of each medallion sale or stock transfer that took place during May 2015.	https://www1.nyc.gov/assets/tlc/downloads/excel/medallion_transfer_report/May_2015_medallion_price_list.xlsx	Monthly	No		Yes	
Taxi and Limousine Commission (TLC)	May 2016 Medallion Price List	This dataset includes records of each medallion sale or stock transfer that took place during May 2016.	https://www1.nyc.gov/assets/tlc/downloads/excel/medallion_transfer_report/May_2016_medallion_price_list.xlsx	Monthly	No		Yes	
Taxi and Limousine Commission (TLC)	May 2017 Medallion Price List	This dataset includes records of each medallion sale or stock transfer that took place during May 2017.	https://www1.nyc.gov/assets/tlc/downloads/excel/medallion_transfer_report/May_2017_medallion_price_list.xlsx	Monthly	No		Yes	
Taxi and Limousine Commission (TLC)	May 2018 Medallion Price List	This dataset includes records of each medallion sale or stock transfer that took place during May 2018.	https://www1.nyc.gov/assets/tlc/downloads/excel/medallion_transfer_report/May_2018_medallion_price_list.xlsx	Monthly	No		Yes	
Taxi and Limousine Commission (TLC)	May 2019 Medallion Price List	This dataset includes records of each medallion sale or stock transfer that took place during May 2019.	https://www1.nyc.gov/assets/tlc/downloads/excel/medallion_transfer_report/may_2019_medallion_price_list.xls	Monthly	No		Yes	
Taxi and Limousine Commission (TLC)	Medallion Inventory Template	This template is to be used by Medallion owners and agents who wish to participate in the Taxicab Leasing Pilot. The template includes all medallions owned and operated by the owner or agent.	https://www1.nyc.gov/assets/tlc/downloads/excel/medallion_inventory_template.xlsx	As Needed	No		No	These are not datasets of public value, but simply instructional documents for TLC Licensees. They are in machine readable format, but do not contain underlying data.
Taxi and Limousine Commission (TLC)	November 2015 Medallion Price List	This dataset includes records of each medallion sale or stock transfer that took place during November 2015.	https://www1.nyc.gov/assets/tlc/downloads/excel/medallion_transfer_report/November_2015_medallion_price_list.xlsx	Monthly	No		Yes	
Taxi and Limousine Commission (TLC)	November 2016 Medallion Price List	This dataset includes records of each medallion sale or stock transfer that took place during November 2016.	https://www1.nyc.gov/assets/tlc/downloads/excel/medallion_transfer_report/November_2016_medallion_price_list.xlsx	Monthly	No		Yes	
Taxi and Limousine Commission (TLC)	November 2017 Medallion Price List	This dataset includes records of each medallion sale or stock transfer that took place during November 2017.	https://www1.nyc.gov/assets/tlc/downloads/excel/medallion_transfer_report/November_2017_medallion_price_list.xlsx	Monthly	No		Yes	
Taxi and Limousine Commission (TLC)	November 2018 Medallion Price List	This dataset includes records of each medallion sale or stock transfer that took place during November 2018.	https://www1.nyc.gov/assets/tlc/downloads/excel/medallion_transfer_report/November_2018_medallion_price_list.xlsx	Monthly	No		Yes	

Agency Name	Dataset Name	Dataset Description	URL on Agency Website	Update Frequency Agency Website	Already on Open Data?*	NYC Open Data URL	Scheduled for Publication?*	Public Statement (Required where data is not already available published on NYC Open Data and isn't being scheduled for publication)
Taxi and Limousine Commission (TLC)	November 2019 Medallion Price List	This dataset includes records of each medallion sale or stock transfer that took place during November 2019.	https://www1.nyc.gov/assets/tlc/downloads/excel/medallion_transfer_report/november_2019_medallion_price_list.xls	Monthly	No		Yes	
Taxi and Limousine Commission (TLC)	NYS DMV Revoked Suspended Drivers Licenses	This dataset lists drivers who have been suspended or revoked by the NYS Department of Motor Vehicles (DMV). The NYS DMV notifies the TLC of license suspensions through the License Event Notification Service (LENS) program.	https://www1.nyc.gov/assets/tlc/downloads/datasets/nys_dmv_revoked_suspended_drivers_licenses.xls	Daily	No		Yes	
Taxi and Limousine Commission (TLC)	NYS DMV Revoked Suspended Registrations	This dataset lists vehicles which have been suspended or revoked by the NYS Department of Motor Vehicles (DMV). The NYS DMV notifies the TLC of license suspensions through the License Event Notification Service (LENS) program.	https://www1.nyc.gov/assets/tlc/downloads/datasets/nys_dmv_revoked_suspended_registrations.xls	Daily	No		Yes	
Taxi and Limousine Commission (TLC)	October 2015 Medallion Price List	This dataset includes records of each medallion sale or stock transfer that took place during October 2015.	https://www1.nyc.gov/assets/tlc/downloads/excel/medallion_transfer_report/October_2015_medallion_price_list.xlsx	Monthly	No		Yes	
Taxi and Limousine Commission (TLC)	October 2016 Medallion Price List	This dataset includes records of each medallion sale or stock transfer that took place during October 2016.	https://www1.nyc.gov/assets/tlc/downloads/excel/medallion_transfer_report/October_2016_medallion_price_list.xlsx	Monthly	No		Yes	
Taxi and Limousine Commission (TLC)	October 2017 Medallion Price List	This dataset includes records of each medallion sale or stock transfer that took place during October 2017.	https://www1.nyc.gov/assets/tlc/downloads/excel/medallion_transfer_report/October_2017_medallion_price_list.xlsx	Monthly	No		Yes	
Taxi and Limousine Commission (TLC)	October 2018 Medallion Price List	This dataset includes records of each medallion sale or stock transfer that took place during October 2018.	https://www1.nyc.gov/assets/tlc/downloads/excel/medallion_transfer_report/October_2018_medallion_price_list.xlsx	Monthly	No		Yes	
Taxi and Limousine Commission (TLC)	October 2019 Medallion Price List	This dataset includes records of each medallion sale or stock transfer that took place during October 2019.	https://www1.nyc.gov/assets/tlc/downloads/excel/medallion_transfer_report/october_2019_medallion_price_list.xls	Monthly	No		Yes	
Taxi and Limousine Commission (TLC)	September 2015 Medallion Price List	This dataset includes records of each medallion sale or stock transfer that took place during September 2015.	https://www1.nyc.gov/assets/tlc/downloads/excel/medallion_transfer_report/September_2015_medallion_price_list.xlsx	Monthly	No		Yes	
Taxi and Limousine Commission (TLC)	September 2016 Medallion Price List	This dataset includes records of each medallion sale or stock transfer that took place during September 2016.	https://www1.nyc.gov/assets/tlc/downloads/excel/medallion_transfer_report/September_2016_medallion_price_list.xlsx	Monthly	No		Yes	
Taxi and Limousine Commission (TLC)	September 2017 Medallion Price List	This dataset includes records of each medallion sale or stock transfer that took place during September 2017.	https://www1.nyc.gov/assets/tlc/downloads/excel/medallion_transfer_report/September_2017_medallion_price_list.xlsx	Monthly	No		Yes	
Taxi and Limousine Commission (TLC)	September 2018 Medallion Price List	This dataset includes records of each medallion sale or stock transfer that took place during September 2018.	https://www1.nyc.gov/assets/tlc/downloads/excel/medallion_transfer_report/September_2018_medallion_price_list.xlsx	Monthly	No		Yes	

Agency Name	Dataset Name	Dataset Description	URL on Agency Website	Update Frequency Agency Website	Already on Open Data?*	NYC Open Data URL	Scheduled for Publication?*	Public Statement (Required where data is not already available published on NYC Open Data and isn't being scheduled for publication)
Taxi and Limousine Commission (TLC)	September 2019 Medallion Price List	This dataset includes records of each medallion sale or stock transfer that took place during September 2019.	https://www1.nyc.gov/assets/tlc/downloads/excel/medallion_transfer_report/september_2019_medallion_price_list.xls	Monthly	No		Yes	
Taxi and Limousine Commission (TLC)	SHL LIC Expiration Date	This dataset includes expiration dates and license statuses for each Street Hail Livery vehicle.	https://www1.nyc.gov/assets/tlc/downloads/excel/shl_lic_expiration_date.xls	Daily	Yes	https://data.cityofnewyork.us/Transportation/Street-Hail-Livery-SHL-Permits/yhuu-4pt3/data	N/A	
Taxi and Limousine Commission (TLC)	Taxi Zone Lookup	This dataset includes the NYC Taxi Zones, which correspond to the pickup and drop-off zones, or LocationIDs, included in the Yellow, Green, and FHV Trip Records published to Open Data. The taxi zones are roughly based on NYC Department of City Planning's Neighborhood Tabulation Areas (NTAs) and are meant to approximate neighborhoods, so you can see which neighborhood a passenger was picked up in, and which neighborhood they were dropped off in.	https://s3.amazonaws.com/nyc-tlc/misc/taxi+_zone_lookup.csv	As Needed	Yes	https://data.cityofnewyork.us/Transportation/NYC-Taxi-Zones/d3c5-ddgc	N/A	
Taxi and Limousine Commission (TLC)	TLC Enforcement And Complaint Stats	This dataset includes the count of the 10 most frequent violations of the month, aggregated by borough and precinct.	https://www1.nyc.gov/assets/tlc/downloads/excel/tlc_enforcement_and_complaint_stats.xls	Monthly	No		Yes	
Taxi and Limousine Commission (TLC)	TSP Data Reporting Specs	This template includes the standards that taxi Technology Service Providers (TSPs) must follow when submitting taxi data. TSPs must capture and transmit trip data. Trip data is to be submitted via applicant-hosted SFTP as four separate, zipped CSV files. Files are due every Thursday at 3 PM covering the Monday to Sunday prior.	https://www1.nyc.gov/assets/tlc/downloads/excel/tsp_data_reporting_specs.xlsx	As Needed	No		No	These are not datasets of public value, but simply instructional documents for TLC Licensees. They are in machine readable format, but do not contain underlying data.
Taxi and Limousine Commission (TLC)	Yellow Tripdata 2009-01	This dataset includes trip records from all trips completed in Yellow Taxis from in NYC during 2009-01. Records include fields capturing pick-up and drop-off dates/times, pick-up and drop-off locations, trip distances, itemized fares, rate types, payment types, and driver-reported passenger counts. The data used in the attached datasets were collected and provided to the NYC Taxi and Limousine Commission (TLC) by technology providers authorized under the Taxicab Passenger Enhancement Program (TPEP). The trip data was not created by the TLC, and TLC makes no representations as to the accuracy of these data.	https://s3.amazonaws.com/nyc-tlc/trip+data/yellow_tripdata_2009-01.csv	2 times per year	Yes	https://data.cityofnewyork.us/Transportation/2009-Yellow-Taxi-Trip-Data/6phq-6kwz	N/A	
Taxi and Limousine Commission (TLC)	Yellow Tripdata 2009-02	This dataset includes trip records from all trips completed in Yellow Taxis from in NYC during 2009-02. Records include fields capturing pick-up and drop-off dates/times, pick-up and drop-off locations, trip distances, itemized fares, rate types, payment types, and driver-reported passenger counts. The data used in the attached datasets were collected and provided to the NYC Taxi and Limousine Commission (TLC) by technology providers authorized under the Taxicab Passenger Enhancement Program (TPEP). The trip data was not created by the TLC, and TLC makes no representations as to the accuracy of these data.	https://s3.amazonaws.com/nyc-tlc/trip+data/yellow_tripdata_2009-02.csv	2 times per year	Yes	https://data.cityofnewyork.us/Transportation/2009-Yellow-Taxi-Trip-Data/6phq-6kwz	N/A	

Agency Name	Dataset Name	Dataset Description	URL on Agency Website	Update Frequency Agency Website	Already on Open Data?*	NYC Open Data URL	Scheduled for Publication?*	Public Statement (Required where data is not already available published on NYC Open Data and isn't being scheduled for publication)
Taxi and Limousine Commission (TLC)	Yellow Tripdata 2009-03	This dataset includes trip records from all trips completed in Yellow Taxis from in NYC during 2009-03. Records include fields capturing pick-up and drop-off dates/times, pick-up and drop-off locations, trip distances, itemized fares, rate types, payment types, and driver-reported passenger counts. The data used in the attached datasets were collected and provided to the NYC Taxi and Limousine Commission (TLC) by technology providers authorized under the Taxicab Passenger Enhancement Program (TPEP). The trip data was not created by the TLC, and TLC makes no representations as to the accuracy of these data.	https://s3.amazonaws.com/nyc-tlc/trip+data/yellow_tripdata_2009-03.csv	2 times per year	Yes	https://data.cityofnewyork.us/Transportation/2009-Yellow-Taxi-Trip-Data/6phq-6kwz	N/A	
Taxi and Limousine Commission (TLC)	Yellow Tripdata 2009-04	This dataset includes trip records from all trips completed in Yellow Taxis from in NYC during 2009-04. Records include fields capturing pick-up and drop-off dates/times, pick-up and drop-off locations, trip distances, itemized fares, rate types, payment types, and driver-reported passenger counts. The data used in the attached datasets were collected and provided to the NYC Taxi and Limousine Commission (TLC) by technology providers authorized under the Taxicab Passenger Enhancement Program (TPEP). The trip data was not created by the TLC, and TLC makes no representations as to the accuracy of these data.	https://s3.amazonaws.com/nyc-tlc/trip+data/yellow_tripdata_2009-04.csv	2 times per year	Yes	https://data.cityofnewyork.us/Transportation/2009-Yellow-Taxi-Trip-Data/6phq-6kwz	N/A	
Taxi and Limousine Commission (TLC)	Yellow Tripdata 2009-05	This dataset includes trip records from all trips completed in Yellow Taxis from in NYC during 2009-05. Records include fields capturing pick-up and drop-off dates/times, pick-up and drop-off locations, trip distances, itemized fares, rate types, payment types, and driver-reported passenger counts. The data used in the attached datasets were collected and provided to the NYC Taxi and Limousine Commission (TLC) by technology providers authorized under the Taxicab Passenger Enhancement Program (TPEP). The trip data was not created by the TLC, and TLC makes no representations as to the accuracy of these data.	https://s3.amazonaws.com/nyc-tlc/trip+data/yellow_tripdata_2009-05.csv	2 times per year	Yes	https://data.cityofnewyork.us/Transportation/2009-Yellow-Taxi-Trip-Data/6phq-6kwz	N/A	
Taxi and Limousine Commission (TLC)	Yellow Tripdata 2009-06	This dataset includes trip records from all trips completed in Yellow Taxis from in NYC during 2009-06. Records include fields capturing pick-up and drop-off dates/times, pick-up and drop-off locations, trip distances, itemized fares, rate types, payment types, and driver-reported passenger counts. The data used in the attached datasets were collected and provided to the NYC Taxi and Limousine Commission (TLC) by technology providers authorized under the Taxicab Passenger Enhancement Program (TPEP). The trip data was not created by the TLC, and TLC makes no representations as to the accuracy of these data.	https://s3.amazonaws.com/nyc-tlc/trip+data/yellow_tripdata_2009-06.csv	2 times per year	Yes	https://data.cityofnewyork.us/Transportation/2009-Yellow-Taxi-Trip-Data/6phq-6kwz	N/A	

Agency Name	Dataset Name	Dataset Description	URL on Agency Website	Update Frequency Agency Website	Already on Open Data?*	NYC Open Data URL	Scheduled for Publication?*	Public Statement (Required where data is not already available published on NYC Open Data and isn't being scheduled for publication)
Taxi and Limousine Commission (TLC)	Yellow Tripdata 2009-07	This dataset includes trip records from all trips completed in Yellow Taxis from in NYC during 2009-07. Records include fields capturing pick-up and drop-off dates/times, pick-up and drop-off locations, trip distances, itemized fares, rate types, payment types, and driver-reported passenger counts. The data used in the attached datasets were collected and provided to the NYC Taxi and Limousine Commission (TLC) by technology providers authorized under the Taxicab Passenger Enhancement Program (TPEP). The trip data was not created by the TLC, and TLC makes no representations as to the accuracy of these data.	https://s3.amazonaws.com/nyc-tlc/trip+data/yellow_tripdata_2009-07.csv	2 times per year	Yes	https://data.cityofnewyork.us/Transportation/2009-Yellow-Taxi-Trip-Data/6phq-6kwz	N/A	
Taxi and Limousine Commission (TLC)	Yellow Tripdata 2009-08	This dataset includes trip records from all trips completed in Yellow Taxis from in NYC during 2009-08. Records include fields capturing pick-up and drop-off dates/times, pick-up and drop-off locations, trip distances, itemized fares, rate types, payment types, and driver-reported passenger counts. The data used in the attached datasets were collected and provided to the NYC Taxi and Limousine Commission (TLC) by technology providers authorized under the Taxicab Passenger Enhancement Program (TPEP). The trip data was not created by the TLC, and TLC makes no representations as to the accuracy of these data.	https://s3.amazonaws.com/nyc-tlc/trip+data/yellow_tripdata_2009-08.csv	2 times per year	Yes	https://data.cityofnewyork.us/Transportation/2009-Yellow-Taxi-Trip-Data/6phq-6kwz	N/A	
Taxi and Limousine Commission (TLC)	Yellow Tripdata 2009-09	This dataset includes trip records from all trips completed in Yellow Taxis from in NYC during 2009-09. Records include fields capturing pick-up and drop-off dates/times, pick-up and drop-off locations, trip distances, itemized fares, rate types, payment types, and driver-reported passenger counts. The data used in the attached datasets were collected and provided to the NYC Taxi and Limousine Commission (TLC) by technology providers authorized under the Taxicab Passenger Enhancement Program (TPEP). The trip data was not created by the TLC, and TLC makes no representations as to the accuracy of these data.	https://s3.amazonaws.com/nyc-tlc/trip+data/yellow_tripdata_2009-09.csv	2 times per year	Yes	https://data.cityofnewyork.us/Transportation/2009-Yellow-Taxi-Trip-Data/6phq-6kwz	N/A	
Taxi and Limousine Commission (TLC)	Yellow Tripdata 2009-10	This dataset includes trip records from all trips completed in Yellow Taxis from in NYC during 2009-10. Records include fields capturing pick-up and drop-off dates/times, pick-up and drop-off locations, trip distances, itemized fares, rate types, payment types, and driver-reported passenger counts. The data used in the attached datasets were collected and provided to the NYC Taxi and Limousine Commission (TLC) by technology providers authorized under the Taxicab Passenger Enhancement Program (TPEP). The trip data was not created by the TLC, and TLC makes no representations as to the accuracy of these data.	https://s3.amazonaws.com/nyc-tlc/trip+data/yellow_tripdata_2009-10.csv	2 times per year	Yes	https://data.cityofnewyork.us/Transportation/2009-Yellow-Taxi-Trip-Data/6phq-6kwz	N/A	

Agency Name	Dataset Name	Dataset Description	URL on Agency Website	Update Frequency Agency Website	Already on Open Data?*	NYC Open Data URL	Scheduled for Publication?*	Public Statement (Required where data is not already available published on NYC Open Data and isn't being scheduled for publication)
Taxi and Limousine Commission (TLC)	Yellow Tripdata 2009-11	This dataset includes trip records from all trips completed in Yellow Taxis from in NYC during 2009-11. Records include fields capturing pick-up and drop-off dates/times, pick-up and drop-off locations, trip distances, itemized fares, rate types, payment types, and driver-reported passenger counts. The data used in the attached datasets were collected and provided to the NYC Taxi and Limousine Commission (TLC) by technology providers authorized under the Taxicab Passenger Enhancement Program (TPEP). The trip data was not created by the TLC, and TLC makes no representations as to the accuracy of these data.	https://s3.amazonaws.com/nyc-tlc/trip+data/yellow_tripdata_2009-11.csv	2 times per year	Yes	https://data.cityofnewyork.us/Transportation/2009-Yellow-Taxi-Trip-Data/6phq-6kwz	N/A	
Taxi and Limousine Commission (TLC)	Yellow Tripdata 2009-12	This dataset includes trip records from all trips completed in Yellow Taxis from in NYC during 2009-12. Records include fields capturing pick-up and drop-off dates/times, pick-up and drop-off locations, trip distances, itemized fares, rate types, payment types, and driver-reported passenger counts. The data used in the attached datasets were collected and provided to the NYC Taxi and Limousine Commission (TLC) by technology providers authorized under the Taxicab Passenger Enhancement Program (TPEP). The trip data was not created by the TLC, and TLC makes no representations as to the accuracy of these data.	https://s3.amazonaws.com/nyc-tlc/trip+data/yellow_tripdata_2009-12.csv	2 times per year	Yes	https://data.cityofnewyork.us/Transportation/2009-Yellow-Taxi-Trip-Data/6phq-6kwz	N/A	
Taxi and Limousine Commission (TLC)	Yellow Tripdata 2010-01	This dataset includes trip records from all trips completed in Yellow Taxis from in NYC during 2010-01. Records include fields capturing pick-up and drop-off dates/times, pick-up and drop-off locations, trip distances, itemized fares, rate types, payment types, and driver-reported passenger counts. The data used in the attached datasets were collected and provided to the NYC Taxi and Limousine Commission (TLC) by technology providers authorized under the Taxicab Passenger Enhancement Program (TPEP). The trip data was not created by the TLC, and TLC makes no representations as to the accuracy of these data.	https://s3.amazonaws.com/nyc-tlc/trip+data/yellow_tripdata_2010-01.csv	2 times per year	No		Yes	
Taxi and Limousine Commission (TLC)	Yellow Tripdata 2010-02	This dataset includes trip records from all trips completed in Yellow Taxis from in NYC during 2010-02. Records include fields capturing pick-up and drop-off dates/times, pick-up and drop-off locations, trip distances, itemized fares, rate types, payment types, and driver-reported passenger counts. The data used in the attached datasets were collected and provided to the NYC Taxi and Limousine Commission (TLC) by technology providers authorized under the Taxicab Passenger Enhancement Program (TPEP). The trip data was not created by the TLC, and TLC makes no representations as to the accuracy of these data.	https://s3.amazonaws.com/nyc-tlc/trip+data/yellow_tripdata_2010-02.csv	2 times per year	No		Yes	

Agency Name	Dataset Name	Dataset Description	URL on Agency Website	Update Frequency Agency Website	Already on Open Data?*	NYC Open Data URL	Scheduled for Publication?*	Public Statement (Required where data is not already available published on NYC Open Data and isn't being scheduled for publication)
Taxi and Limousine Commission (TLC)	Yellow Tripdata 2010-03	This dataset includes trip records from all trips completed in Yellow Taxis from in NYC during 2010-03. Records include fields capturing pick-up and drop-off dates/times, pick-up and drop-off locations, trip distances, itemized fares, rate types, payment types, and driver-reported passenger counts. The data used in the attached datasets were collected and provided to the NYC Taxi and Limousine Commission (TLC) by technology providers authorized under the Taxicab Passenger Enhancement Program (TPEP). The trip data was not created by the TLC, and TLC makes no representations as to the accuracy of these data.	https://s3.amazonaws.com/nyc-tlc/trip+data/yellow_tripdata_2010-03.csv	2 times per year	No		Yes	
Taxi and Limousine Commission (TLC)	Yellow Tripdata 2010-04	This dataset includes trip records from all trips completed in Yellow Taxis from in NYC during 2010-04. Records include fields capturing pick-up and drop-off dates/times, pick-up and drop-off locations, trip distances, itemized fares, rate types, payment types, and driver-reported passenger counts. The data used in the attached datasets were collected and provided to the NYC Taxi and Limousine Commission (TLC) by technology providers authorized under the Taxicab Passenger Enhancement Program (TPEP). The trip data was not created by the TLC, and TLC makes no representations as to the accuracy of these data.	https://s3.amazonaws.com/nyc-tlc/trip+data/yellow_tripdata_2010-04.csv	2 times per year	No		Yes	
Taxi and Limousine Commission (TLC)	Yellow Tripdata 2010-05	This dataset includes trip records from all trips completed in Yellow Taxis from in NYC during 2010-05. Records include fields capturing pick-up and drop-off dates/times, pick-up and drop-off locations, trip distances, itemized fares, rate types, payment types, and driver-reported passenger counts. The data used in the attached datasets were collected and provided to the NYC Taxi and Limousine Commission (TLC) by technology providers authorized under the Taxicab Passenger Enhancement Program (TPEP). The trip data was not created by the TLC, and TLC makes no representations as to the accuracy of these data.	https://s3.amazonaws.com/nyc-tlc/trip+data/yellow_tripdata_2010-05.csv	2 times per year	No		Yes	
Taxi and Limousine Commission (TLC)	Yellow Tripdata 2010-06	This dataset includes trip records from all trips completed in Yellow Taxis from in NYC during 2010-06. Records include fields capturing pick-up and drop-off dates/times, pick-up and drop-off locations, trip distances, itemized fares, rate types, payment types, and driver-reported passenger counts. The data used in the attached datasets were collected and provided to the NYC Taxi and Limousine Commission (TLC) by technology providers authorized under the Taxicab Passenger Enhancement Program (TPEP). The trip data was not created by the TLC, and TLC makes no representations as to the accuracy of these data.	https://s3.amazonaws.com/nyc-tlc/trip+data/yellow_tripdata_2010-06.csv	2 times per year	No		Yes	

Agency Name	Dataset Name	Dataset Description	URL on Agency Website	Update Frequency Agency Website	Already on Open Data?*	NYC Open Data URL	Scheduled for Publication?*	Public Statement (Required where data is not already available published on NYC Open Data and isn't being scheduled for publication)
Taxi and Limousine Commission (TLC)	Yellow Tripdata 2010-07	This dataset includes trip records from all trips completed in Yellow Taxis from in NYC during 2010-07. Records include fields capturing pick-up and drop-off dates/times, pick-up and drop-off locations, trip distances, itemized fares, rate types, payment types, and driver-reported passenger counts. The data used in the attached datasets were collected and provided to the NYC Taxi and Limousine Commission (TLC) by technology providers authorized under the Taxicab Passenger Enhancement Program (TPEP). The trip data was not created by the TLC, and TLC makes no representations as to the accuracy of these data.	https://s3.amazonaws.com/nyc-tlc/trip+data/yellow_tripdata_2010-07.csv	2 times per year	No		Yes	
Taxi and Limousine Commission (TLC)	Yellow Tripdata 2010-08	This dataset includes trip records from all trips completed in Yellow Taxis from in NYC during 2010-08. Records include fields capturing pick-up and drop-off dates/times, pick-up and drop-off locations, trip distances, itemized fares, rate types, payment types, and driver-reported passenger counts. The data used in the attached datasets were collected and provided to the NYC Taxi and Limousine Commission (TLC) by technology providers authorized under the Taxicab Passenger Enhancement Program (TPEP). The trip data was not created by the TLC, and TLC makes no representations as to the accuracy of these data.	https://s3.amazonaws.com/nyc-tlc/trip+data/yellow_tripdata_2010-08.csv	2 times per year	No		Yes	
Taxi and Limousine Commission (TLC)	Yellow Tripdata 2010-09	This dataset includes trip records from all trips completed in Yellow Taxis from in NYC during 2010-09. Records include fields capturing pick-up and drop-off dates/times, pick-up and drop-off locations, trip distances, itemized fares, rate types, payment types, and driver-reported passenger counts. The data used in the attached datasets were collected and provided to the NYC Taxi and Limousine Commission (TLC) by technology providers authorized under the Taxicab Passenger Enhancement Program (TPEP). The trip data was not created by the TLC, and TLC makes no representations as to the accuracy of these data.	https://s3.amazonaws.com/nyc-tlc/trip+data/yellow_tripdata_2010-09.csv	2 times per year	No		Yes	
Taxi and Limousine Commission (TLC)	Yellow Tripdata 2010-10	This dataset includes trip records from all trips completed in Yellow Taxis from in NYC during 2010-10. Records include fields capturing pick-up and drop-off dates/times, pick-up and drop-off locations, trip distances, itemized fares, rate types, payment types, and driver-reported passenger counts. The data used in the attached datasets were collected and provided to the NYC Taxi and Limousine Commission (TLC) by technology providers authorized under the Taxicab Passenger Enhancement Program (TPEP). The trip data was not created by the TLC, and TLC makes no representations as to the accuracy of these data.	https://s3.amazonaws.com/nyc-tlc/trip+data/yellow_tripdata_2010-10.csv	2 times per year	No		Yes	

Agency Name	Dataset Name	Dataset Description	URL on Agency Website	Update Frequency Agency Website	Already on Open Data?*	NYC Open Data URL	Scheduled for Publication?*	Public Statement (Required where data is not already available published on NYC Open Data and isn't being scheduled for publication)
Taxi and Limousine Commission (TLC)	Yellow Tripdata 2010-11	This dataset includes trip records from all trips completed in Yellow Taxis from in NYC during 2010-11. Records include fields capturing pick-up and drop-off dates/times, pick-up and drop-off locations, trip distances, itemized fares, rate types, payment types, and driver-reported passenger counts. The data used in the attached datasets were collected and provided to the NYC Taxi and Limousine Commission (TLC) by technology providers authorized under the Taxicab Passenger Enhancement Program (TPEP). The trip data was not created by the TLC, and TLC makes no representations as to the accuracy of these data.	https://s3.amazonaws.com/nyc-tlc/trip+data/yellow_tripdata_2010-11.csv	2 times per year	No		Yes	
Taxi and Limousine Commission (TLC)	Yellow Tripdata 2010-12	This dataset includes trip records from all trips completed in Yellow Taxis from in NYC during 2010-12. Records include fields capturing pick-up and drop-off dates/times, pick-up and drop-off locations, trip distances, itemized fares, rate types, payment types, and driver-reported passenger counts. The data used in the attached datasets were collected and provided to the NYC Taxi and Limousine Commission (TLC) by technology providers authorized under the Taxicab Passenger Enhancement Program (TPEP). The trip data was not created by the TLC, and TLC makes no representations as to the accuracy of these data.	https://s3.amazonaws.com/nyc-tlc/trip+data/yellow_tripdata_2010-12.csv	2 times per year	No		Yes	
Taxi and Limousine Commission (TLC)	Yellow Tripdata 2011-01	This dataset includes trip records from all trips completed in Yellow Taxis from in NYC during 2011-01. Records include fields capturing pick-up and drop-off dates/times, pick-up and drop-off locations, trip distances, itemized fares, rate types, payment types, and driver-reported passenger counts. The data used in the attached datasets were collected and provided to the NYC Taxi and Limousine Commission (TLC) by technology providers authorized under the Taxicab Passenger Enhancement Program (TPEP). The trip data was not created by the TLC, and TLC makes no representations as to the accuracy of these data.	https://s3.amazonaws.com/nyc-tlc/trip+data/yellow_tripdata_2011-01.csv	2 times per year	Yes	https://data.cityofnewyork.us/Transportation/2011-Yellow-Taxi-Trip-Data/jr6k-xwua	N/A	
Taxi and Limousine Commission (TLC)	Yellow Tripdata 2011-02	This dataset includes trip records from all trips completed in Yellow Taxis from in NYC during 2011-02. Records include fields capturing pick-up and drop-off dates/times, pick-up and drop-off locations, trip distances, itemized fares, rate types, payment types, and driver-reported passenger counts. The data used in the attached datasets were collected and provided to the NYC Taxi and Limousine Commission (TLC) by technology providers authorized under the Taxicab Passenger Enhancement Program (TPEP). The trip data was not created by the TLC, and TLC makes no representations as to the accuracy of these data.	https://s3.amazonaws.com/nyc-tlc/trip+data/yellow_tripdata_2011-02.csv	2 times per year	Yes	https://data.cityofnewyork.us/Transportation/2011-Yellow-Taxi-Trip-Data/jr6k-xwua	N/A	

Agency Name	Dataset Name	Dataset Description	URL on Agency Website	Update Frequency Agency Website	Already on Open Data?*	NYC Open Data URL	Scheduled for Publication?*	Public Statement (Required where data is not already available published on NYC Open Data and isn't being scheduled for publication)
Taxi and Limousine Commission (TLC)	Yellow Tripdata 2011-03	This dataset includes trip records from all trips completed in Yellow Taxis from in NYC during 2011-03. Records include fields capturing pick-up and drop-off dates/times, pick-up and drop-off locations, trip distances, itemized fares, rate types, payment types, and driver-reported passenger counts. The data used in the attached datasets were collected and provided to the NYC Taxi and Limousine Commission (TLC) by technology providers authorized under the Taxicab Passenger Enhancement Program (TPEP). The trip data was not created by the TLC, and TLC makes no representations as to the accuracy of these data.	https://s3.amazonaws.com/nyc-tlc/trip+data/yellow_tripdata_2011-03.csv	2 times per year	Yes	https://data.cityofnewyork.us/Transportation/2011-Yellow-Taxi-Trip-Data/jr6k-xwua	N/A	
Taxi and Limousine Commission (TLC)	Yellow Tripdata 2011-04	This dataset includes trip records from all trips completed in Yellow Taxis from in NYC during 2011-04. Records include fields capturing pick-up and drop-off dates/times, pick-up and drop-off locations, trip distances, itemized fares, rate types, payment types, and driver-reported passenger counts. The data used in the attached datasets were collected and provided to the NYC Taxi and Limousine Commission (TLC) by technology providers authorized under the Taxicab Passenger Enhancement Program (TPEP). The trip data was not created by the TLC, and TLC makes no representations as to the accuracy of these data.	https://s3.amazonaws.com/nyc-tlc/trip+data/yellow_tripdata_2011-04.csv	2 times per year	Yes	https://data.cityofnewyork.us/Transportation/2011-Yellow-Taxi-Trip-Data/jr6k-xwua	N/A	
Taxi and Limousine Commission (TLC)	Yellow Tripdata 2011-05	This dataset includes trip records from all trips completed in Yellow Taxis from in NYC during 2011-05. Records include fields capturing pick-up and drop-off dates/times, pick-up and drop-off locations, trip distances, itemized fares, rate types, payment types, and driver-reported passenger counts. The data used in the attached datasets were collected and provided to the NYC Taxi and Limousine Commission (TLC) by technology providers authorized under the Taxicab Passenger Enhancement Program (TPEP). The trip data was not created by the TLC, and TLC makes no representations as to the accuracy of these data.	https://s3.amazonaws.com/nyc-tlc/trip+data/yellow_tripdata_2011-05.csv	2 times per year	Yes	https://data.cityofnewyork.us/Transportation/2011-Yellow-Taxi-Trip-Data/jr6k-xwua	N/A	
Taxi and Limousine Commission (TLC)	Yellow Tripdata 2011-06	This dataset includes trip records from all trips completed in Yellow Taxis from in NYC during 2011-06. Records include fields capturing pick-up and drop-off dates/times, pick-up and drop-off locations, trip distances, itemized fares, rate types, payment types, and driver-reported passenger counts. The data used in the attached datasets were collected and provided to the NYC Taxi and Limousine Commission (TLC) by technology providers authorized under the Taxicab Passenger Enhancement Program (TPEP). The trip data was not created by the TLC, and TLC makes no representations as to the accuracy of these data.	https://s3.amazonaws.com/nyc-tlc/trip+data/yellow_tripdata_2011-06.csv	2 times per year	Yes	https://data.cityofnewyork.us/Transportation/2011-Yellow-Taxi-Trip-Data/jr6k-xwua	N/A	

Agency Name	Dataset Name	Dataset Description	URL on Agency Website	Update Frequency Agency Website	Already on Open Data?*	NYC Open Data URL	Scheduled for Publication?*	Public Statement (Required where data is not already available published on NYC Open Data and isn't being scheduled for publication)
Taxi and Limousine Commission (TLC)	Yellow Tripdata 2011-07	This dataset includes trip records from all trips completed in Yellow Taxis from in NYC during 2011-07. Records include fields capturing pick-up and drop-off dates/times, pick-up and drop-off locations, trip distances, itemized fares, rate types, payment types, and driver-reported passenger counts. The data used in the attached datasets were collected and provided to the NYC Taxi and Limousine Commission (TLC) by technology providers authorized under the Taxicab Passenger Enhancement Program (TPEP). The trip data was not created by the TLC, and TLC makes no representations as to the accuracy of these data.	https://s3.amazonaws.com/nyc-tlc/trip+data/yellow_tripdata_2011-07.csv	2 times per year	Yes	https://data.cityofnewyork.us/Transportation/2011-Yellow-Taxi-Trip-Data/jr6k-xwua	N/A	
Taxi and Limousine Commission (TLC)	Yellow Tripdata 2011-08	This dataset includes trip records from all trips completed in Yellow Taxis from in NYC during 2011-08. Records include fields capturing pick-up and drop-off dates/times, pick-up and drop-off locations, trip distances, itemized fares, rate types, payment types, and driver-reported passenger counts. The data used in the attached datasets were collected and provided to the NYC Taxi and Limousine Commission (TLC) by technology providers authorized under the Taxicab Passenger Enhancement Program (TPEP). The trip data was not created by the TLC, and TLC makes no representations as to the accuracy of these data.	https://s3.amazonaws.com/nyc-tlc/trip+data/yellow_tripdata_2011-08.csv	2 times per year	Yes	https://data.cityofnewyork.us/Transportation/2011-Yellow-Taxi-Trip-Data/jr6k-xwua	N/A	
Taxi and Limousine Commission (TLC)	Yellow Tripdata 2011-09	This dataset includes trip records from all trips completed in Yellow Taxis from in NYC during 2011-09. Records include fields capturing pick-up and drop-off dates/times, pick-up and drop-off locations, trip distances, itemized fares, rate types, payment types, and driver-reported passenger counts. The data used in the attached datasets were collected and provided to the NYC Taxi and Limousine Commission (TLC) by technology providers authorized under the Taxicab Passenger Enhancement Program (TPEP). The trip data was not created by the TLC, and TLC makes no representations as to the accuracy of these data.	https://s3.amazonaws.com/nyc-tlc/trip+data/yellow_tripdata_2011-09.csv	2 times per year	Yes	https://data.cityofnewyork.us/Transportation/2011-Yellow-Taxi-Trip-Data/jr6k-xwua	N/A	
Taxi and Limousine Commission (TLC)	Yellow Tripdata 2011-10	This dataset includes trip records from all trips completed in Yellow Taxis from in NYC during 2011-10. Records include fields capturing pick-up and drop-off dates/times, pick-up and drop-off locations, trip distances, itemized fares, rate types, payment types, and driver-reported passenger counts. The data used in the attached datasets were collected and provided to the NYC Taxi and Limousine Commission (TLC) by technology providers authorized under the Taxicab Passenger Enhancement Program (TPEP). The trip data was not created by the TLC, and TLC makes no representations as to the accuracy of these data.	https://s3.amazonaws.com/nyc-tlc/trip+data/yellow_tripdata_2011-10.csv	2 times per year	Yes	https://data.cityofnewyork.us/Transportation/2011-Yellow-Taxi-Trip-Data/jr6k-xwua	N/A	

Agency Name	Dataset Name	Dataset Description	URL on Agency Website	Update Frequency Agency Website	Already on Open Data?*	NYC Open Data URL	Scheduled for Publication?*	Public Statement (Required where data is not already available published on NYC Open Data and isn't being scheduled for publication)
Taxi and Limousine Commission (TLC)	Yellow Tripdata 2011-11	This dataset includes trip records from all trips completed in Yellow Taxis from in NYC during 2011-11. Records include fields capturing pick-up and drop-off dates/times, pick-up and drop-off locations, trip distances, itemized fares, rate types, payment types, and driver-reported passenger counts. The data used in the attached datasets were collected and provided to the NYC Taxi and Limousine Commission (TLC) by technology providers authorized under the Taxicab Passenger Enhancement Program (TPEP). The trip data was not created by the TLC, and TLC makes no representations as to the accuracy of these data.	https://s3.amazonaws.com/nyc-tlc/trip+data/yellow_tripdata_2011-11.csv	2 times per year	Yes	https://data.cityofnewyork.us/Transportation/2011-Yellow-Taxi-Trip-Data/jr6k-xwua	N/A	
Taxi and Limousine Commission (TLC)	Yellow Tripdata 2011-12	This dataset includes trip records from all trips completed in Yellow Taxis from in NYC during 2011-12. Records include fields capturing pick-up and drop-off dates/times, pick-up and drop-off locations, trip distances, itemized fares, rate types, payment types, and driver-reported passenger counts. The data used in the attached datasets were collected and provided to the NYC Taxi and Limousine Commission (TLC) by technology providers authorized under the Taxicab Passenger Enhancement Program (TPEP). The trip data was not created by the TLC, and TLC makes no representations as to the accuracy of these data.	https://s3.amazonaws.com/nyc-tlc/trip+data/yellow_tripdata_2011-12.csv	2 times per year	Yes	https://data.cityofnewyork.us/Transportation/2011-Yellow-Taxi-Trip-Data/jr6k-xwua	N/A	
Taxi and Limousine Commission (TLC)	Yellow Tripdata 2012-01	This dataset includes trip records from all trips completed in Yellow Taxis from in NYC during 2012-01. Records include fields capturing pick-up and drop-off dates/times, pick-up and drop-off locations, trip distances, itemized fares, rate types, payment types, and driver-reported passenger counts. The data used in the attached datasets were collected and provided to the NYC Taxi and Limousine Commission (TLC) by technology providers authorized under the Taxicab Passenger Enhancement Program (TPEP). The trip data was not created by the TLC, and TLC makes no representations as to the accuracy of these data.	https://s3.amazonaws.com/nyc-tlc/trip+data/yellow_tripdata_2012-01.csv	2 times per year	Yes	https://data.cityofnewyork.us/Transportation/2012-Yellow-Taxi-Trip-Data/fd5y-xikb	N/A	
Taxi and Limousine Commission (TLC)	Yellow Tripdata 2012-02	This dataset includes trip records from all trips completed in Yellow Taxis from in NYC during 2012-02. Records include fields capturing pick-up and drop-off dates/times, pick-up and drop-off locations, trip distances, itemized fares, rate types, payment types, and driver-reported passenger counts. The data used in the attached datasets were collected and provided to the NYC Taxi and Limousine Commission (TLC) by technology providers authorized under the Taxicab Passenger Enhancement Program (TPEP). The trip data was not created by the TLC, and TLC makes no representations as to the accuracy of these data.	https://s3.amazonaws.com/nyc-tlc/trip+data/yellow_tripdata_2012-02.csv	2 times per year	Yes	https://data.cityofnewyork.us/Transportation/2012-Yellow-Taxi-Trip-Data/fd5y-xikb	N/A	

Agency Name	Dataset Name	Dataset Description	URL on Agency Website	Update Frequency Agency Website	Already on Open Data?*	NYC Open Data URL	Scheduled for Publication?*	Public Statement (Required where data is not already available published on NYC Open Data and isn't being scheduled for publication)
Taxi and Limousine Commission (TLC)	Yellow Tripdata 2012-03	This dataset includes trip records from all trips completed in Yellow Taxis from in NYC during 2012-03. Records include fields capturing pick-up and drop-off dates/times, pick-up and drop-off locations, trip distances, itemized fares, rate types, payment types, and driver-reported passenger counts. The data used in the attached datasets were collected and provided to the NYC Taxi and Limousine Commission (TLC) by technology providers authorized under the Taxicab Passenger Enhancement Program (TPEP). The trip data was not created by the TLC, and TLC makes no representations as to the accuracy of these data.	https://s3.amazonaws.com/nyc-tlc/trip+data/yellow_tripdata_2012-03.csv	2 times per year	Yes	https://data.cityofnewyork.us/Transportation/2012-Yellow-Taxi-Trip-Data/fd5y-xikb	N/A	
Taxi and Limousine Commission (TLC)	Yellow Tripdata 2012-04	This dataset includes trip records from all trips completed in Yellow Taxis from in NYC during 2012-04. Records include fields capturing pick-up and drop-off dates/times, pick-up and drop-off locations, trip distances, itemized fares, rate types, payment types, and driver-reported passenger counts. The data used in the attached datasets were collected and provided to the NYC Taxi and Limousine Commission (TLC) by technology providers authorized under the Taxicab Passenger Enhancement Program (TPEP). The trip data was not created by the TLC, and TLC makes no representations as to the accuracy of these data.	https://s3.amazonaws.com/nyc-tlc/trip+data/yellow_tripdata_2012-04.csv	2 times per year	Yes	https://data.cityofnewyork.us/Transportation/2012-Yellow-Taxi-Trip-Data/fd5y-xikb	N/A	
Taxi and Limousine Commission (TLC)	Yellow Tripdata 2012-05	This dataset includes trip records from all trips completed in Yellow Taxis from in NYC during 2012-05. Records include fields capturing pick-up and drop-off dates/times, pick-up and drop-off locations, trip distances, itemized fares, rate types, payment types, and driver-reported passenger counts. The data used in the attached datasets were collected and provided to the NYC Taxi and Limousine Commission (TLC) by technology providers authorized under the Taxicab Passenger Enhancement Program (TPEP). The trip data was not created by the TLC, and TLC makes no representations as to the accuracy of these data.	https://s3.amazonaws.com/nyc-tlc/trip+data/yellow_tripdata_2012-05.csv	2 times per year	Yes	https://data.cityofnewyork.us/Transportation/2012-Yellow-Taxi-Trip-Data/fd5y-xikb	N/A	
Taxi and Limousine Commission (TLC)	Yellow Tripdata 2012-06	This dataset includes trip records from all trips completed in Yellow Taxis from in NYC during 2012-06. Records include fields capturing pick-up and drop-off dates/times, pick-up and drop-off locations, trip distances, itemized fares, rate types, payment types, and driver-reported passenger counts. The data used in the attached datasets were collected and provided to the NYC Taxi and Limousine Commission (TLC) by technology providers authorized under the Taxicab Passenger Enhancement Program (TPEP). The trip data was not created by the TLC, and TLC makes no representations as to the accuracy of these data.	https://s3.amazonaws.com/nyc-tlc/trip+data/yellow_tripdata_2012-06.csv	2 times per year	Yes	https://data.cityofnewyork.us/Transportation/2012-Yellow-Taxi-Trip-Data/fd5y-xikb	N/A	

Agency Name	Dataset Name	Dataset Description	URL on Agency Website	Update Frequency Agency Website	Already on Open Data?*	NYC Open Data URL	Scheduled for Publication?*	Public Statement (Required where data is not already available published on NYC Open Data and isn't being scheduled for publication)
Taxi and Limousine Commission (TLC)	Yellow Tripdata 2012-07	This dataset includes trip records from all trips completed in Yellow Taxis from in NYC during 2012-07. Records include fields capturing pick-up and drop-off dates/times, pick-up and drop-off locations, trip distances, itemized fares, rate types, payment types, and driver-reported passenger counts. The data used in the attached datasets were collected and provided to the NYC Taxi and Limousine Commission (TLC) by technology providers authorized under the Taxicab Passenger Enhancement Program (TPEP). The trip data was not created by the TLC, and TLC makes no representations as to the accuracy of these data.	https://s3.amazonaws.com/nyc-tlc/trip+data/yellow_tripdata_2012-07.csv	2 times per year	Yes	https://data.cityofnewyork.us/Transportation/2012-Yellow-Taxi-Trip-Data/fd5y-xikb	N/A	
Taxi and Limousine Commission (TLC)	Yellow Tripdata 2012-08	This dataset includes trip records from all trips completed in Yellow Taxis from in NYC during 2012-08. Records include fields capturing pick-up and drop-off dates/times, pick-up and drop-off locations, trip distances, itemized fares, rate types, payment types, and driver-reported passenger counts. The data used in the attached datasets were collected and provided to the NYC Taxi and Limousine Commission (TLC) by technology providers authorized under the Taxicab Passenger Enhancement Program (TPEP). The trip data was not created by the TLC, and TLC makes no representations as to the accuracy of these data.	https://s3.amazonaws.com/nyc-tlc/trip+data/yellow_tripdata_2012-08.csv	2 times per year	Yes	https://data.cityofnewyork.us/Transportation/2012-Yellow-Taxi-Trip-Data/fd5y-xikb	N/A	
Taxi and Limousine Commission (TLC)	Yellow Tripdata 2012-09	This dataset includes trip records from all trips completed in Yellow Taxis from in NYC during 2012-09. Records include fields capturing pick-up and drop-off dates/times, pick-up and drop-off locations, trip distances, itemized fares, rate types, payment types, and driver-reported passenger counts. The data used in the attached datasets were collected and provided to the NYC Taxi and Limousine Commission (TLC) by technology providers authorized under the Taxicab Passenger Enhancement Program (TPEP). The trip data was not created by the TLC, and TLC makes no representations as to the accuracy of these data.	https://s3.amazonaws.com/nyc-tlc/trip+data/yellow_tripdata_2012-09.csv	2 times per year	Yes	https://data.cityofnewyork.us/Transportation/2012-Yellow-Taxi-Trip-Data/fd5y-xikb	N/A	
Taxi and Limousine Commission (TLC)	Yellow Tripdata 2012-10	This dataset includes trip records from all trips completed in Yellow Taxis from in NYC during 2012-10. Records include fields capturing pick-up and drop-off dates/times, pick-up and drop-off locations, trip distances, itemized fares, rate types, payment types, and driver-reported passenger counts. The data used in the attached datasets were collected and provided to the NYC Taxi and Limousine Commission (TLC) by technology providers authorized under the Taxicab Passenger Enhancement Program (TPEP). The trip data was not created by the TLC, and TLC makes no representations as to the accuracy of these data.	https://s3.amazonaws.com/nyc-tlc/trip+data/yellow_tripdata_2012-10.csv	2 times per year	Yes	https://data.cityofnewyork.us/Transportation/2012-Yellow-Taxi-Trip-Data/fd5y-xikb	N/A	

Agency Name	Dataset Name	Dataset Description	URL on Agency Website	Update Frequency Agency Website	Already on Open Data?*	NYC Open Data URL	Scheduled for Publication?*	Public Statement (Required where data is not already available published on NYC Open Data and isn't being scheduled for publication)
Taxi and Limousine Commission (TLC)	Yellow Tripdata 2012-11	This dataset includes trip records from all trips completed in Yellow Taxis from in NYC during 2012-11. Records include fields capturing pick-up and drop-off dates/times, pick-up and drop-off locations, trip distances, itemized fares, rate types, payment types, and driver-reported passenger counts. The data used in the attached datasets were collected and provided to the NYC Taxi and Limousine Commission (TLC) by technology providers authorized under the Taxicab Passenger Enhancement Program (TPEP). The trip data was not created by the TLC, and TLC makes no representations as to the accuracy of these data.	https://s3.amazonaws.com/nyc-tlc/trip+data/yellow_tripdata_2012-11.csv	2 times per year	Yes	https://data.cityofnewyork.us/Transportation/2012-Yellow-Taxi-Trip-Data/fd5y-xikb	N/A	
Taxi and Limousine Commission (TLC)	Yellow Tripdata 2012-12	This dataset includes trip records from all trips completed in Yellow Taxis from in NYC during 2012-12. Records include fields capturing pick-up and drop-off dates/times, pick-up and drop-off locations, trip distances, itemized fares, rate types, payment types, and driver-reported passenger counts. The data used in the attached datasets were collected and provided to the NYC Taxi and Limousine Commission (TLC) by technology providers authorized under the Taxicab Passenger Enhancement Program (TPEP). The trip data was not created by the TLC, and TLC makes no representations as to the accuracy of these data.	https://s3.amazonaws.com/nyc-tlc/trip+data/yellow_tripdata_2012-12.csv	2 times per year	Yes	https://data.cityofnewyork.us/Transportation/2012-Yellow-Taxi-Trip-Data/fd5y-xikb	N/A	
Taxi and Limousine Commission (TLC)	Yellow Tripdata 2013-01	This dataset includes trip records from all trips completed in Yellow Taxis from in NYC during 2013-01. Records include fields capturing pick-up and drop-off dates/times, pick-up and drop-off locations, trip distances, itemized fares, rate types, payment types, and driver-reported passenger counts. The data used in the attached datasets were collected and provided to the NYC Taxi and Limousine Commission (TLC) by technology providers authorized under the Taxicab Passenger Enhancement Program (TPEP). The trip data was not created by the TLC, and TLC makes no representations as to the accuracy of these data.	https://s3.amazonaws.com/nyc-tlc/trip+data/yellow_tripdata_2013-01.csv	2 times per year	Yes	https://data.cityofnewyork.us/Transportation/2013-Yellow-Taxi-Trip-Data/7rnv-m532	N/A	
Taxi and Limousine Commission (TLC)	Yellow Tripdata 2013-02	This dataset includes trip records from all trips completed in Yellow Taxis from in NYC during 2013-02. Records include fields capturing pick-up and drop-off dates/times, pick-up and drop-off locations, trip distances, itemized fares, rate types, payment types, and driver-reported passenger counts. The data used in the attached datasets were collected and provided to the NYC Taxi and Limousine Commission (TLC) by technology providers authorized under the Taxicab Passenger Enhancement Program (TPEP). The trip data was not created by the TLC, and TLC makes no representations as to the accuracy of these data.	https://s3.amazonaws.com/nyc-tlc/trip+data/yellow_tripdata_2013-02.csv	2 times per year	Yes	https://data.cityofnewyork.us/Transportation/2013-Yellow-Taxi-Trip-Data/7rnv-m533	N/A	

Agency Name	Dataset Name	Dataset Description	URL on Agency Website	Update Frequency Agency Website	Already on Open Data?*	NYC Open Data URL	Scheduled for Publication?*	Public Statement (Required where data is not already available published on NYC Open Data and isn't being scheduled for publication)
Taxi and Limousine Commission (TLC)	Yellow Tripdata 2013-03	This dataset includes trip records from all trips completed in Yellow Taxis from in NYC during 2013-03. Records include fields capturing pick-up and drop-off dates/times, pick-up and drop-off locations, trip distances, itemized fares, rate types, payment types, and driver-reported passenger counts. The data used in the attached datasets were collected and provided to the NYC Taxi and Limousine Commission (TLC) by technology providers authorized under the Taxicab Passenger Enhancement Program (TPEP). The trip data was not created by the TLC, and TLC makes no representations as to the accuracy of these data.	https://s3.amazonaws.com/nyc-tlc/trip+data/yellow_tripdata_2013-03.csv	2 times per year	Yes	https://data.cityofnewyork.us/Transportation/2013-Yellow-Taxi-Trip-Data/7rnv-m534	N/A	
Taxi and Limousine Commission (TLC)	Yellow Tripdata 2013-04	This dataset includes trip records from all trips completed in Yellow Taxis from in NYC during 2013-04. Records include fields capturing pick-up and drop-off dates/times, pick-up and drop-off locations, trip distances, itemized fares, rate types, payment types, and driver-reported passenger counts. The data used in the attached datasets were collected and provided to the NYC Taxi and Limousine Commission (TLC) by technology providers authorized under the Taxicab Passenger Enhancement Program (TPEP). The trip data was not created by the TLC, and TLC makes no representations as to the accuracy of these data.	https://s3.amazonaws.com/nyc-tlc/trip+data/yellow_tripdata_2013-04.csv	2 times per year	Yes	https://data.cityofnewyork.us/Transportation/2013-Yellow-Taxi-Trip-Data/7rnv-m535	N/A	
Taxi and Limousine Commission (TLC)	Yellow Tripdata 2013-05	This dataset includes trip records from all trips completed in Yellow Taxis from in NYC during 2013-05. Records include fields capturing pick-up and drop-off dates/times, pick-up and drop-off locations, trip distances, itemized fares, rate types, payment types, and driver-reported passenger counts. The data used in the attached datasets were collected and provided to the NYC Taxi and Limousine Commission (TLC) by technology providers authorized under the Taxicab Passenger Enhancement Program (TPEP). The trip data was not created by the TLC, and TLC makes no representations as to the accuracy of these data.	https://s3.amazonaws.com/nyc-tlc/trip+data/yellow_tripdata_2013-05.csv	2 times per year	Yes	https://data.cityofnewyork.us/Transportation/2013-Yellow-Taxi-Trip-Data/7rnv-m536	N/A	
Taxi and Limousine Commission (TLC)	Yellow Tripdata 2013-06	This dataset includes trip records from all trips completed in Yellow Taxis from in NYC during 2013-06. Records include fields capturing pick-up and drop-off dates/times, pick-up and drop-off locations, trip distances, itemized fares, rate types, payment types, and driver-reported passenger counts. The data used in the attached datasets were collected and provided to the NYC Taxi and Limousine Commission (TLC) by technology providers authorized under the Taxicab Passenger Enhancement Program (TPEP). The trip data was not created by the TLC, and TLC makes no representations as to the accuracy of these data.	https://s3.amazonaws.com/nyc-tlc/trip+data/yellow_tripdata_2013-06.csv	2 times per year	Yes	https://data.cityofnewyork.us/Transportation/2013-Yellow-Taxi-Trip-Data/7rnv-m537	N/A	

Agency Name	Dataset Name	Dataset Description	URL on Agency Website	Update Frequency Agency Website	Already on Open Data?*	NYC Open Data URL	Scheduled for Publication?*	Public Statement (Required where data is not already available published on NYC Open Data and isn't being scheduled for publication)
Taxi and Limousine Commission (TLC)	Yellow Tripdata 2013-07	This dataset includes trip records from all trips completed in Yellow Taxis from in NYC during 2013-07. Records include fields capturing pick-up and drop-off dates/times, pick-up and drop-off locations, trip distances, itemized fares, rate types, payment types, and driver-reported passenger counts. The data used in the attached datasets were collected and provided to the NYC Taxi and Limousine Commission (TLC) by technology providers authorized under the Taxicab Passenger Enhancement Program (TPEP). The trip data was not created by the TLC, and TLC makes no representations as to the accuracy of these data.	https://s3.amazonaws.com/nyc-tlc/trip+data/yellow_tripdata_2013-07.csv	2 times per year	Yes	https://data.cityofnewyork.us/Transportation/2013-Yellow-Taxi-Trip-Data/7rnv-m538	N/A	
Taxi and Limousine Commission (TLC)	Yellow Tripdata 2013-08	This dataset includes trip records from all trips completed in Yellow Taxis from in NYC during 2013-08. Records include fields capturing pick-up and drop-off dates/times, pick-up and drop-off locations, trip distances, itemized fares, rate types, payment types, and driver-reported passenger counts. The data used in the attached datasets were collected and provided to the NYC Taxi and Limousine Commission (TLC) by technology providers authorized under the Taxicab Passenger Enhancement Program (TPEP). The trip data was not created by the TLC, and TLC makes no representations as to the accuracy of these data.	https://s3.amazonaws.com/nyc-tlc/trip+data/yellow_tripdata_2013-08.csv	2 times per year	Yes	https://data.cityofnewyork.us/Transportation/2013-Yellow-Taxi-Trip-Data/7rnv-m539	N/A	
Taxi and Limousine Commission (TLC)	Yellow Tripdata 2013-09	This dataset includes trip records from all trips completed in Yellow Taxis from in NYC during 2013-09. Records include fields capturing pick-up and drop-off dates/times, pick-up and drop-off locations, trip distances, itemized fares, rate types, payment types, and driver-reported passenger counts. The data used in the attached datasets were collected and provided to the NYC Taxi and Limousine Commission (TLC) by technology providers authorized under the Taxicab Passenger Enhancement Program (TPEP). The trip data was not created by the TLC, and TLC makes no representations as to the accuracy of these data.	https://s3.amazonaws.com/nyc-tlc/trip+data/yellow_tripdata_2013-09.csv	2 times per year	Yes	https://data.cityofnewyork.us/Transportation/2013-Yellow-Taxi-Trip-Data/7rnv-m540	N/A	
Taxi and Limousine Commission (TLC)	Yellow Tripdata 2013-10	This dataset includes trip records from all trips completed in Yellow Taxis from in NYC during 2013-10. Records include fields capturing pick-up and drop-off dates/times, pick-up and drop-off locations, trip distances, itemized fares, rate types, payment types, and driver-reported passenger counts. The data used in the attached datasets were collected and provided to the NYC Taxi and Limousine Commission (TLC) by technology providers authorized under the Taxicab Passenger Enhancement Program (TPEP). The trip data was not created by the TLC, and TLC makes no representations as to the accuracy of these data.	https://s3.amazonaws.com/nyc-tlc/trip+data/yellow_tripdata_2013-10.csv	2 times per year	Yes	https://data.cityofnewyork.us/Transportation/2013-Yellow-Taxi-Trip-Data/7rnv-m541	N/A	

Agency Name	Dataset Name	Dataset Description	URL on Agency Website	Update Frequency Agency Website	Already on Open Data?*	NYC Open Data URL	Scheduled for Publication?*	Public Statement (Required where data is not already available published on NYC Open Data and isn't being scheduled for publication)
Taxi and Limousine Commission (TLC)	Yellow Tripdata 2013-11	This dataset includes trip records from all trips completed in Yellow Taxis from in NYC during 2013-11. Records include fields capturing pick-up and drop-off dates/times, pick-up and drop-off locations, trip distances, itemized fares, rate types, payment types, and driver-reported passenger counts. The data used in the attached datasets were collected and provided to the NYC Taxi and Limousine Commission (TLC) by technology providers authorized under the Taxicab Passenger Enhancement Program (TPEP). The trip data was not created by the TLC, and TLC makes no representations as to the accuracy of these data.	https://s3.amazonaws.com/nyc-tlc/trip+data/yellow_tripdata_2013-11.csv	2 times per year	Yes	https://data.cityofnewyork.us/Transportation/2013-Yellow-Taxi-Trip-Data/7rnv-m542	N/A	
Taxi and Limousine Commission (TLC)	Yellow Tripdata 2013-12	This dataset includes trip records from all trips completed in Yellow Taxis from in NYC during 2013-12. Records include fields capturing pick-up and drop-off dates/times, pick-up and drop-off locations, trip distances, itemized fares, rate types, payment types, and driver-reported passenger counts. The data used in the attached datasets were collected and provided to the NYC Taxi and Limousine Commission (TLC) by technology providers authorized under the Taxicab Passenger Enhancement Program (TPEP). The trip data was not created by the TLC, and TLC makes no representations as to the accuracy of these data.	https://s3.amazonaws.com/nyc-tlc/trip+data/yellow_tripdata_2013-12.csv	2 times per year	Yes	https://data.cityofnewyork.us/Transportation/2013-Yellow-Taxi-Trip-Data/7rnv-m543	N/A	
Taxi and Limousine Commission (TLC)	Yellow Tripdata 2014-01	This dataset includes trip records from all trips completed in Yellow Taxis from in NYC during 2014-01. Records include fields capturing pick-up and drop-off dates/times, pick-up and drop-off locations, trip distances, itemized fares, rate types, payment types, and driver-reported passenger counts. The data used in the attached datasets were collected and provided to the NYC Taxi and Limousine Commission (TLC) by technology providers authorized under the Taxicab Passenger Enhancement Program (TPEP). The trip data was not created by the TLC, and TLC makes no representations as to the accuracy of these data.	https://s3.amazonaws.com/nyc-tlc/trip+data/yellow_tripdata_2014-01.csv	2 times per year	Yes	https://data.cityofnewyork.us/Transportation/2014-Yellow-Taxi-Trip-Data/gn7m-em8n	N/A	
Taxi and Limousine Commission (TLC)	Yellow Tripdata 2014-02	This dataset includes trip records from all trips completed in Yellow Taxis from in NYC during 2014-02. Records include fields capturing pick-up and drop-off dates/times, pick-up and drop-off locations, trip distances, itemized fares, rate types, payment types, and driver-reported passenger counts. The data used in the attached datasets were collected and provided to the NYC Taxi and Limousine Commission (TLC) by technology providers authorized under the Taxicab Passenger Enhancement Program (TPEP). The trip data was not created by the TLC, and TLC makes no representations as to the accuracy of these data.	https://s3.amazonaws.com/nyc-tlc/trip+data/yellow_tripdata_2014-02.csv	2 times per year	Yes	https://data.cityofnewyork.us/Transportation/2014-Yellow-Taxi-Trip-Data/gn7m-em8n	N/A	

Agency Name	Dataset Name	Dataset Description	URL on Agency Website	Update Frequency Agency Website	Already on Open Data?*	NYC Open Data URL	Scheduled for Publication?*	Public Statement (Required where data is not already available published on NYC Open Data and isn't being scheduled for publication)
Taxi and Limousine Commission (TLC)	Yellow Tripdata 2014-03	This dataset includes trip records from all trips completed in Yellow Taxis from in NYC during 2014-03. Records include fields capturing pick-up and drop-off dates/times, pick-up and drop-off locations, trip distances, itemized fares, rate types, payment types, and driver-reported passenger counts. The data used in the attached datasets were collected and provided to the NYC Taxi and Limousine Commission (TLC) by technology providers authorized under the Taxicab Passenger Enhancement Program (TPEP). The trip data was not created by the TLC, and TLC makes no representations as to the accuracy of these data.	https://s3.amazonaws.com/nyc-tlc/trip+data/yellow_tripdata_2014-03.csv	2 times per year	Yes	https://data.cityofnewyork.us/Transportation/2014-Yellow-Taxi-Trip-Data/gn7m-em8n	N/A	
Taxi and Limousine Commission (TLC)	Yellow Tripdata 2014-04	This dataset includes trip records from all trips completed in Yellow Taxis from in NYC during 2014-04. Records include fields capturing pick-up and drop-off dates/times, pick-up and drop-off locations, trip distances, itemized fares, rate types, payment types, and driver-reported passenger counts. The data used in the attached datasets were collected and provided to the NYC Taxi and Limousine Commission (TLC) by technology providers authorized under the Taxicab Passenger Enhancement Program (TPEP). The trip data was not created by the TLC, and TLC makes no representations as to the accuracy of these data.	https://s3.amazonaws.com/nyc-tlc/trip+data/yellow_tripdata_2014-04.csv	2 times per year	Yes	https://data.cityofnewyork.us/Transportation/2014-Yellow-Taxi-Trip-Data/gn7m-em8n	N/A	
Taxi and Limousine Commission (TLC)	Yellow Tripdata 2014-05	This dataset includes trip records from all trips completed in Yellow Taxis from in NYC during 2014-05. Records include fields capturing pick-up and drop-off dates/times, pick-up and drop-off locations, trip distances, itemized fares, rate types, payment types, and driver-reported passenger counts. The data used in the attached datasets were collected and provided to the NYC Taxi and Limousine Commission (TLC) by technology providers authorized under the Taxicab Passenger Enhancement Program (TPEP). The trip data was not created by the TLC, and TLC makes no representations as to the accuracy of these data.	https://s3.amazonaws.com/nyc-tlc/trip+data/yellow_tripdata_2014-05.csv	2 times per year	Yes	https://data.cityofnewyork.us/Transportation/2014-Yellow-Taxi-Trip-Data/gn7m-em8n	N/A	
Taxi and Limousine Commission (TLC)	Yellow Tripdata 2014-06	This dataset includes trip records from all trips completed in Yellow Taxis from in NYC during 2014-06. Records include fields capturing pick-up and drop-off dates/times, pick-up and drop-off locations, trip distances, itemized fares, rate types, payment types, and driver-reported passenger counts. The data used in the attached datasets were collected and provided to the NYC Taxi and Limousine Commission (TLC) by technology providers authorized under the Taxicab Passenger Enhancement Program (TPEP). The trip data was not created by the TLC, and TLC makes no representations as to the accuracy of these data.	https://s3.amazonaws.com/nyc-tlc/trip+data/yellow_tripdata_2014-06.csv	2 times per year	Yes	https://data.cityofnewyork.us/Transportation/2014-Yellow-Taxi-Trip-Data/gn7m-em8n	N/A	

Agency Name	Dataset Name	Dataset Description	URL on Agency Website	Update Frequency Agency Website	Already on Open Data?*	NYC Open Data URL	Scheduled for Publication?*	Public Statement (Required where data is not already available published on NYC Open Data and isn't being scheduled for publication)
Taxi and Limousine Commission (TLC)	Yellow Tripdata 2014-07	This dataset includes trip records from all trips completed in Yellow Taxis from in NYC during 2014-07. Records include fields capturing pick-up and drop-off dates/times, pick-up and drop-off locations, trip distances, itemized fares, rate types, payment types, and driver-reported passenger counts. The data used in the attached datasets were collected and provided to the NYC Taxi and Limousine Commission (TLC) by technology providers authorized under the Taxicab Passenger Enhancement Program (TPEP). The trip data was not created by the TLC, and TLC makes no representations as to the accuracy of these data.	https://s3.amazonaws.com/nyc-tlc/trip+data/yellow_tripdata_2014-07.csv	2 times per year	Yes	https://data.cityofnewyork.us/Transportation/2014-Yellow-Taxi-Trip-Data/gn7m-em8n	N/A	
Taxi and Limousine Commission (TLC)	Yellow Tripdata 2014-08	This dataset includes trip records from all trips completed in Yellow Taxis from in NYC during 2014-08. Records include fields capturing pick-up and drop-off dates/times, pick-up and drop-off locations, trip distances, itemized fares, rate types, payment types, and driver-reported passenger counts. The data used in the attached datasets were collected and provided to the NYC Taxi and Limousine Commission (TLC) by technology providers authorized under the Taxicab Passenger Enhancement Program (TPEP). The trip data was not created by the TLC, and TLC makes no representations as to the accuracy of these data.	https://s3.amazonaws.com/nyc-tlc/trip+data/yellow_tripdata_2014-08.csv	2 times per year	Yes	https://data.cityofnewyork.us/Transportation/2014-Yellow-Taxi-Trip-Data/gn7m-em8n	N/A	
Taxi and Limousine Commission (TLC)	Yellow Tripdata 2014-09	This dataset includes trip records from all trips completed in Yellow Taxis from in NYC during 2014-09. Records include fields capturing pick-up and drop-off dates/times, pick-up and drop-off locations, trip distances, itemized fares, rate types, payment types, and driver-reported passenger counts. The data used in the attached datasets were collected and provided to the NYC Taxi and Limousine Commission (TLC) by technology providers authorized under the Taxicab Passenger Enhancement Program (TPEP). The trip data was not created by the TLC, and TLC makes no representations as to the accuracy of these data.	https://s3.amazonaws.com/nyc-tlc/trip+data/yellow_tripdata_2014-09.csv	2 times per year	Yes	https://data.cityofnewyork.us/Transportation/2014-Yellow-Taxi-Trip-Data/gn7m-em8n	N/A	
Taxi and Limousine Commission (TLC)	Yellow Tripdata 2014-10	This dataset includes trip records from all trips completed in Yellow Taxis from in NYC during 2014-10. Records include fields capturing pick-up and drop-off dates/times, pick-up and drop-off locations, trip distances, itemized fares, rate types, payment types, and driver-reported passenger counts. The data used in the attached datasets were collected and provided to the NYC Taxi and Limousine Commission (TLC) by technology providers authorized under the Taxicab Passenger Enhancement Program (TPEP). The trip data was not created by the TLC, and TLC makes no representations as to the accuracy of these data.	https://s3.amazonaws.com/nyc-tlc/trip+data/yellow_tripdata_2014-10.csv	2 times per year	Yes	https://data.cityofnewyork.us/Transportation/2014-Yellow-Taxi-Trip-Data/gn7m-em8n	N/A	

Agency Name	Dataset Name	Dataset Description	URL on Agency Website	Update Frequency Agency Website	Already on Open Data?*	NYC Open Data URL	Scheduled for Publication?*	Public Statement (Required where data is not already available published on NYC Open Data and isn't being scheduled for publication)
Taxi and Limousine Commission (TLC)	Yellow Tripdata 2014-11	This dataset includes trip records from all trips completed in Yellow Taxis from in NYC during 2014-11. Records include fields capturing pick-up and drop-off dates/times, pick-up and drop-off locations, trip distances, itemized fares, rate types, payment types, and driver-reported passenger counts. The data used in the attached datasets were collected and provided to the NYC Taxi and Limousine Commission (TLC) by technology providers authorized under the Taxicab Passenger Enhancement Program (TPEP). The trip data was not created by the TLC, and TLC makes no representations as to the accuracy of these data.	https://s3.amazonaws.com/nyc-tlc/trip+data/yellow_tripdata_2014-11.csv	2 times per year	Yes	https://data.cityofnewyork.us/Transportation/2014-Yellow-Taxi-Trip-Data/gn7m-em8n	N/A	
Taxi and Limousine Commission (TLC)	Yellow Tripdata 2014-12	This dataset includes trip records from all trips completed in Yellow Taxis from in NYC during 2014-12. Records include fields capturing pick-up and drop-off dates/times, pick-up and drop-off locations, trip distances, itemized fares, rate types, payment types, and driver-reported passenger counts. The data used in the attached datasets were collected and provided to the NYC Taxi and Limousine Commission (TLC) by technology providers authorized under the Taxicab Passenger Enhancement Program (TPEP). The trip data was not created by the TLC, and TLC makes no representations as to the accuracy of these data.	https://s3.amazonaws.com/nyc-tlc/trip+data/yellow_tripdata_2014-12.csv	2 times per year	Yes	https://data.cityofnewyork.us/Transportation/2014-Yellow-Taxi-Trip-Data/gn7m-em8n	N/A	
Taxi and Limousine Commission (TLC)	Yellow Tripdata 2015-01	This dataset includes trip records from all trips completed in Yellow Taxis from in NYC during 2015-01. Records include fields capturing pick-up and drop-off dates/times, pick-up and drop-off locations, trip distances, itemized fares, rate types, payment types, and driver-reported passenger counts. The data used in the attached datasets were collected and provided to the NYC Taxi and Limousine Commission (TLC) by technology providers authorized under the Taxicab Passenger Enhancement Program (TPEP). The trip data was not created by the TLC, and TLC makes no representations as to the accuracy of these data.	https://s3.amazonaws.com/nyc-tlc/trip+data/yellow_tripdata_2015-01.csv	2 times per year	Yes	https://data.cityofnewyork.us/Transportation/2015-Yellow-Taxi-Trip-Data/ba8s-jw6u	N/A	
Taxi and Limousine Commission (TLC)	Yellow Tripdata 2015-02	This dataset includes trip records from all trips completed in Yellow Taxis from in NYC during 2015-02. Records include fields capturing pick-up and drop-off dates/times, pick-up and drop-off locations, trip distances, itemized fares, rate types, payment types, and driver-reported passenger counts. The data used in the attached datasets were collected and provided to the NYC Taxi and Limousine Commission (TLC) by technology providers authorized under the Taxicab Passenger Enhancement Program (TPEP). The trip data was not created by the TLC, and TLC makes no representations as to the accuracy of these data.	https://s3.amazonaws.com/nyc-tlc/trip+data/yellow_tripdata_2015-02.csv	2 times per year	Yes	https://data.cityofnewyork.us/Transportation/2015-Yellow-Taxi-Trip-Data/ba8s-jw6u	N/A	

Agency Name	Dataset Name	Dataset Description	URL on Agency Website	Update Frequency Agency Website	Already on Open Data?*	NYC Open Data URL	Scheduled for Publication?*	Public Statement (Required where data is not already available published on NYC Open Data and isn't being scheduled for publication)
Taxi and Limousine Commission (TLC)	Yellow Tripdata 2015-03	This dataset includes trip records from all trips completed in Yellow Taxis from in NYC during 2015-03. Records include fields capturing pick-up and drop-off dates/times, pick-up and drop-off locations, trip distances, itemized fares, rate types, payment types, and driver-reported passenger counts. The data used in the attached datasets were collected and provided to the NYC Taxi and Limousine Commission (TLC) by technology providers authorized under the Taxicab Passenger Enhancement Program (TPEP). The trip data was not created by the TLC, and TLC makes no representations as to the accuracy of these data.	https://s3.amazonaws.com/nyc-tlc/trip+data/yellow_tripdata_2015-03.csv	2 times per year	Yes	https://data.cityofnewyork.us/Transportation/2015-Yellow-Taxi-Trip-Data/ba8s-jw6u	N/A	
Taxi and Limousine Commission (TLC)	Yellow Tripdata 2015-04	This dataset includes trip records from all trips completed in Yellow Taxis from in NYC during 2015-04. Records include fields capturing pick-up and drop-off dates/times, pick-up and drop-off locations, trip distances, itemized fares, rate types, payment types, and driver-reported passenger counts. The data used in the attached datasets were collected and provided to the NYC Taxi and Limousine Commission (TLC) by technology providers authorized under the Taxicab Passenger Enhancement Program (TPEP). The trip data was not created by the TLC, and TLC makes no representations as to the accuracy of these data.	https://s3.amazonaws.com/nyc-tlc/trip+data/yellow_tripdata_2015-04.csv	2 times per year	Yes	https://data.cityofnewyork.us/Transportation/2015-Yellow-Taxi-Trip-Data/ba8s-jw6u	N/A	
Taxi and Limousine Commission (TLC)	Yellow Tripdata 2015-05	This dataset includes trip records from all trips completed in Yellow Taxis from in NYC during 2015-05. Records include fields capturing pick-up and drop-off dates/times, pick-up and drop-off locations, trip distances, itemized fares, rate types, payment types, and driver-reported passenger counts. The data used in the attached datasets were collected and provided to the NYC Taxi and Limousine Commission (TLC) by technology providers authorized under the Taxicab Passenger Enhancement Program (TPEP). The trip data was not created by the TLC, and TLC makes no representations as to the accuracy of these data.	https://s3.amazonaws.com/nyc-tlc/trip+data/yellow_tripdata_2015-05.csv	2 times per year	Yes	https://data.cityofnewyork.us/Transportation/2015-Yellow-Taxi-Trip-Data/ba8s-jw6u	N/A	
Taxi and Limousine Commission (TLC)	Yellow Tripdata 2015-06	This dataset includes trip records from all trips completed in Yellow Taxis from in NYC during 2015-06. Records include fields capturing pick-up and drop-off dates/times, pick-up and drop-off locations, trip distances, itemized fares, rate types, payment types, and driver-reported passenger counts. The data used in the attached datasets were collected and provided to the NYC Taxi and Limousine Commission (TLC) by technology providers authorized under the Taxicab Passenger Enhancement Program (TPEP). The trip data was not created by the TLC, and TLC makes no representations as to the accuracy of these data.	https://s3.amazonaws.com/nyc-tlc/trip+data/yellow_tripdata_2015-06.csv	2 times per year	Yes	https://data.cityofnewyork.us/Transportation/2015-Yellow-Taxi-Trip-Data/ba8s-jw6u	N/A	

Agency Name	Dataset Name	Dataset Description	URL on Agency Website	Update Frequency Agency Website	Already on Open Data?*	NYC Open Data URL	Scheduled for Publication?*	Public Statement (Required where data is not already available published on NYC Open Data and isn't being scheduled for publication)
Taxi and Limousine Commission (TLC)	Yellow Tripdata 2015-07	This dataset includes trip records from all trips completed in Yellow Taxis from in NYC during 2015-07. Records include fields capturing pick-up and drop-off dates/times, pick-up and drop-off locations, trip distances, itemized fares, rate types, payment types, and driver-reported passenger counts. The data used in the attached datasets were collected and provided to the NYC Taxi and Limousine Commission (TLC) by technology providers authorized under the Taxicab Passenger Enhancement Program (TPEP). The trip data was not created by the TLC, and TLC makes no representations as to the accuracy of these data.	https://s3.amazonaws.com/nyc-tlc/trip+data/yellow_tripdata_2015-07.csv	2 times per year	Yes	https://data.cityofnewyork.us/Transportation/2015-Yellow-Taxi-Trip-Data/ba8s-jw6u	N/A	
Taxi and Limousine Commission (TLC)	Yellow Tripdata 2015-08	This dataset includes trip records from all trips completed in Yellow Taxis from in NYC during 2015-08. Records include fields capturing pick-up and drop-off dates/times, pick-up and drop-off locations, trip distances, itemized fares, rate types, payment types, and driver-reported passenger counts. The data used in the attached datasets were collected and provided to the NYC Taxi and Limousine Commission (TLC) by technology providers authorized under the Taxicab Passenger Enhancement Program (TPEP). The trip data was not created by the TLC, and TLC makes no representations as to the accuracy of these data.	https://s3.amazonaws.com/nyc-tlc/trip+data/yellow_tripdata_2015-08.csv	2 times per year	Yes	https://data.cityofnewyork.us/Transportation/2015-Yellow-Taxi-Trip-Data/ba8s-jw6u	N/A	
Taxi and Limousine Commission (TLC)	Yellow Tripdata 2015-09	This dataset includes trip records from all trips completed in Yellow Taxis from in NYC during 2015-09. Records include fields capturing pick-up and drop-off dates/times, pick-up and drop-off locations, trip distances, itemized fares, rate types, payment types, and driver-reported passenger counts. The data used in the attached datasets were collected and provided to the NYC Taxi and Limousine Commission (TLC) by technology providers authorized under the Taxicab Passenger Enhancement Program (TPEP). The trip data was not created by the TLC, and TLC makes no representations as to the accuracy of these data.	https://s3.amazonaws.com/nyc-tlc/trip+data/yellow_tripdata_2015-09.csv	2 times per year	Yes	https://data.cityofnewyork.us/Transportation/2015-Yellow-Taxi-Trip-Data/ba8s-jw6u	N/A	
Taxi and Limousine Commission (TLC)	Yellow Tripdata 2015-10	This dataset includes trip records from all trips completed in Yellow Taxis from in NYC during 2015-10. Records include fields capturing pick-up and drop-off dates/times, pick-up and drop-off locations, trip distances, itemized fares, rate types, payment types, and driver-reported passenger counts. The data used in the attached datasets were collected and provided to the NYC Taxi and Limousine Commission (TLC) by technology providers authorized under the Taxicab Passenger Enhancement Program (TPEP). The trip data was not created by the TLC, and TLC makes no representations as to the accuracy of these data.	https://s3.amazonaws.com/nyc-tlc/trip+data/yellow_tripdata_2015-10.csv	2 times per year	Yes	https://data.cityofnewyork.us/Transportation/2015-Yellow-Taxi-Trip-Data/ba8s-jw6u	N/A	

Agency Name	Dataset Name	Dataset Description	URL on Agency Website	Update Frequency Agency Website	Already on Open Data?*	NYC Open Data URL	Scheduled for Publication?*	Public Statement (Required where data is not already available published on NYC Open Data and isn't being scheduled for publication)
Taxi and Limousine Commission (TLC)	Yellow Tripdata 2015-11	This dataset includes trip records from all trips completed in Yellow Taxis from in NYC during 2015-11. Records include fields capturing pick-up and drop-off dates/times, pick-up and drop-off locations, trip distances, itemized fares, rate types, payment types, and driver-reported passenger counts. The data used in the attached datasets were collected and provided to the NYC Taxi and Limousine Commission (TLC) by technology providers authorized under the Taxicab Passenger Enhancement Program (TPEP). The trip data was not created by the TLC, and TLC makes no representations as to the accuracy of these data.	https://s3.amazonaws.com/nyc-tlc/trip+data/yellow_tripdata_2015-11.csv	2 times per year	Yes	https://data.cityofnewyork.us/Transportation/2015-Yellow-Taxi-Trip-Data/ba8s-jw6u	N/A	
Taxi and Limousine Commission (TLC)	Yellow Tripdata 2015-12	This dataset includes trip records from all trips completed in Yellow Taxis from in NYC during 2015-12. Records include fields capturing pick-up and drop-off dates/times, pick-up and drop-off locations, trip distances, itemized fares, rate types, payment types, and driver-reported passenger counts. The data used in the attached datasets were collected and provided to the NYC Taxi and Limousine Commission (TLC) by technology providers authorized under the Taxicab Passenger Enhancement Program (TPEP). The trip data was not created by the TLC, and TLC makes no representations as to the accuracy of these data.	https://s3.amazonaws.com/nyc-tlc/trip+data/yellow_tripdata_2015-12.csv	2 times per year	Yes	https://data.cityofnewyork.us/Transportation/2015-Yellow-Taxi-Trip-Data/ba8s-jw6u	N/A	
Taxi and Limousine Commission (TLC)	Yellow Tripdata 2016-01	This dataset includes trip records from all trips completed in Yellow Taxis from in NYC during 2016-01. Records include fields capturing pick-up and drop-off dates/times, pick-up and drop-off locations, trip distances, itemized fares, rate types, payment types, and driver-reported passenger counts. The data used in the attached datasets were collected and provided to the NYC Taxi and Limousine Commission (TLC) by technology providers authorized under the Taxicab Passenger Enhancement Program (TPEP). The trip data was not created by the TLC, and TLC makes no representations as to the accuracy of these data.	https://s3.amazonaws.com/nyc-tlc/trip+data/yellow_tripdata_2016-01.csv	2 times per year	Yes	https://data.cityofnewyork.us/Transportation/2016-Yellow-Taxi-Trip-Data/k67s-dv2t	N/A	
Taxi and Limousine Commission (TLC)	Yellow Tripdata 2016-02	This dataset includes trip records from all trips completed in Yellow Taxis from in NYC during 2016-02. Records include fields capturing pick-up and drop-off dates/times, pick-up and drop-off locations, trip distances, itemized fares, rate types, payment types, and driver-reported passenger counts. The data used in the attached datasets were collected and provided to the NYC Taxi and Limousine Commission (TLC) by technology providers authorized under the Taxicab Passenger Enhancement Program (TPEP). The trip data was not created by the TLC, and TLC makes no representations as to the accuracy of these data.	https://s3.amazonaws.com/nyc-tlc/trip+data/yellow_tripdata_2016-02.csv	2 times per year	Yes	https://data.cityofnewyork.us/Transportation/2016-Yellow-Taxi-Trip-Data/k67s-dv2t	N/A	

Agency Name	Dataset Name	Dataset Description	URL on Agency Website	Update Frequency Agency Website	Already on Open Data?*	NYC Open Data URL	Scheduled for Publication?*	Public Statement (Required where data is not already available published on NYC Open Data and isn't being scheduled for publication)
Taxi and Limousine Commission (TLC)	Yellow Tripdata 2016-03	This dataset includes trip records from all trips completed in Yellow Taxis from in NYC during 2016-03. Records include fields capturing pick-up and drop-off dates/times, pick-up and drop-off locations, trip distances, itemized fares, rate types, payment types, and driver-reported passenger counts. The data used in the attached datasets were collected and provided to the NYC Taxi and Limousine Commission (TLC) by technology providers authorized under the Taxicab Passenger Enhancement Program (TPEP). The trip data was not created by the TLC, and TLC makes no representations as to the accuracy of these data.	https://s3.amazonaws.com/nyc-tlc/trip+data/yellow_tripdata_2016-03.csv	2 times per year	Yes	https://data.cityofnewyork.us/Transportation/2016-Yellow-Taxi-Trip-Data/k67s-dv2t	N/A	
Taxi and Limousine Commission (TLC)	Yellow Tripdata 2016-04	This dataset includes trip records from all trips completed in Yellow Taxis from in NYC during 2016-04. Records include fields capturing pick-up and drop-off dates/times, pick-up and drop-off locations, trip distances, itemized fares, rate types, payment types, and driver-reported passenger counts. The data used in the attached datasets were collected and provided to the NYC Taxi and Limousine Commission (TLC) by technology providers authorized under the Taxicab Passenger Enhancement Program (TPEP). The trip data was not created by the TLC, and TLC makes no representations as to the accuracy of these data.	https://s3.amazonaws.com/nyc-tlc/trip+data/yellow_tripdata_2016-04.csv	2 times per year	Yes	https://data.cityofnewyork.us/Transportation/2016-Yellow-Taxi-Trip-Data/k67s-dv2t	N/A	
Taxi and Limousine Commission (TLC)	Yellow Tripdata 2016-05	This dataset includes trip records from all trips completed in Yellow Taxis from in NYC during 2016-05. Records include fields capturing pick-up and drop-off dates/times, pick-up and drop-off locations, trip distances, itemized fares, rate types, payment types, and driver-reported passenger counts. The data used in the attached datasets were collected and provided to the NYC Taxi and Limousine Commission (TLC) by technology providers authorized under the Taxicab Passenger Enhancement Program (TPEP). The trip data was not created by the TLC, and TLC makes no representations as to the accuracy of these data.	https://s3.amazonaws.com/nyc-tlc/trip+data/yellow_tripdata_2016-05.csv	2 times per year	Yes	https://data.cityofnewyork.us/Transportation/2016-Yellow-Taxi-Trip-Data/k67s-dv2t	N/A	
Taxi and Limousine Commission (TLC)	Yellow Tripdata 2016-06	This dataset includes trip records from all trips completed in Yellow Taxis from in NYC during 2016-06. Records include fields capturing pick-up and drop-off dates/times, pick-up and drop-off locations, trip distances, itemized fares, rate types, payment types, and driver-reported passenger counts. The data used in the attached datasets were collected and provided to the NYC Taxi and Limousine Commission (TLC) by technology providers authorized under the Taxicab Passenger Enhancement Program (TPEP). The trip data was not created by the TLC, and TLC makes no representations as to the accuracy of these data.	https://s3.amazonaws.com/nyc-tlc/trip+data/yellow_tripdata_2016-06.csv	2 times per year	Yes	https://data.cityofnewyork.us/Transportation/2016-Yellow-Taxi-Trip-Data/k67s-dv2t	N/A	

Agency Name	Dataset Name	Dataset Description	URL on Agency Website	Update Frequency Agency Website	Already on Open Data?*	NYC Open Data URL	Scheduled for Publication?*	Public Statement (Required where data is not already available published on NYC Open Data and isn't being scheduled for publication)
Taxi and Limousine Commission (TLC)	Yellow Tripdata 2016-07	This dataset includes trip records from all trips completed in Yellow Taxis from in NYC during 2016-07. Records include fields capturing pick-up and drop-off dates/times, pick-up and drop-off locations, trip distances, itemized fares, rate types, payment types, and driver-reported passenger counts. The data used in the attached datasets were collected and provided to the NYC Taxi and Limousine Commission (TLC) by technology providers authorized under the Taxicab Passenger Enhancement Program (TPEP). The trip data was not created by the TLC, and TLC makes no representations as to the accuracy of these data.	https://s3.amazonaws.com/nyc-tlc/trip+data/yellow_tripdata_2016-07.csv	2 times per year	Yes	https://data.cityofnewyork.us/Transportation/2016-Yellow-Taxi-Trip-Data/k67s-dv2t	N/A	
Taxi and Limousine Commission (TLC)	Yellow Tripdata 2016-08	This dataset includes trip records from all trips completed in Yellow Taxis from in NYC during 2016-08. Records include fields capturing pick-up and drop-off dates/times, pick-up and drop-off locations, trip distances, itemized fares, rate types, payment types, and driver-reported passenger counts. The data used in the attached datasets were collected and provided to the NYC Taxi and Limousine Commission (TLC) by technology providers authorized under the Taxicab Passenger Enhancement Program (TPEP). The trip data was not created by the TLC, and TLC makes no representations as to the accuracy of these data.	https://s3.amazonaws.com/nyc-tlc/trip+data/yellow_tripdata_2016-08.csv	2 times per year	Yes	https://data.cityofnewyork.us/Transportation/2016-Yellow-Taxi-Trip-Data/k67s-dv2t	N/A	
Taxi and Limousine Commission (TLC)	Yellow Tripdata 2016-09	This dataset includes trip records from all trips completed in Yellow Taxis from in NYC during 2016-09. Records include fields capturing pick-up and drop-off dates/times, pick-up and drop-off locations, trip distances, itemized fares, rate types, payment types, and driver-reported passenger counts. The data used in the attached datasets were collected and provided to the NYC Taxi and Limousine Commission (TLC) by technology providers authorized under the Taxicab Passenger Enhancement Program (TPEP). The trip data was not created by the TLC, and TLC makes no representations as to the accuracy of these data.	https://s3.amazonaws.com/nyc-tlc/trip+data/yellow_tripdata_2016-09.csv	2 times per year	Yes	https://data.cityofnewyork.us/Transportation/2016-Yellow-Taxi-Trip-Data/k67s-dv2t	N/A	
Taxi and Limousine Commission (TLC)	Yellow Tripdata 2016-10	This dataset includes trip records from all trips completed in Yellow Taxis from in NYC during 2016-10. Records include fields capturing pick-up and drop-off dates/times, pick-up and drop-off locations, trip distances, itemized fares, rate types, payment types, and driver-reported passenger counts. The data used in the attached datasets were collected and provided to the NYC Taxi and Limousine Commission (TLC) by technology providers authorized under the Taxicab Passenger Enhancement Program (TPEP). The trip data was not created by the TLC, and TLC makes no representations as to the accuracy of these data.	https://s3.amazonaws.com/nyc-tlc/trip+data/yellow_tripdata_2016-10.csv	2 times per year	Yes	https://data.cityofnewyork.us/Transportation/2016-Yellow-Taxi-Trip-Data/k67s-dv2t	N/A	

Agency Name	Dataset Name	Dataset Description	URL on Agency Website	Update Frequency Agency Website	Already on Open Data?*	NYC Open Data URL	Scheduled for Publication?*	Public Statement (Required where data is not already available published on NYC Open Data and isn't being scheduled for publication)
Taxi and Limousine Commission (TLC)	Yellow Tripdata 2016-11	This dataset includes trip records from all trips completed in Yellow Taxis from in NYC during 2016-11. Records include fields capturing pick-up and drop-off dates/times, pick-up and drop-off locations, trip distances, itemized fares, rate types, payment types, and driver-reported passenger counts. The data used in the attached datasets were collected and provided to the NYC Taxi and Limousine Commission (TLC) by technology providers authorized under the Taxicab Passenger Enhancement Program (TPEP). The trip data was not created by the TLC, and TLC makes no representations as to the accuracy of these data.	https://s3.amazonaws.com/nyc-tlc/trip+data/yellow_tripdata_2016-11.csv	2 times per year	Yes	https://data.cityofnewyork.us/Transportation/2016-Yellow-Taxi-Trip-Data/k67s-dv2t	N/A	
Taxi and Limousine Commission (TLC)	Yellow Tripdata 2016-12	This dataset includes trip records from all trips completed in Yellow Taxis from in NYC during 2016-12. Records include fields capturing pick-up and drop-off dates/times, pick-up and drop-off locations, trip distances, itemized fares, rate types, payment types, and driver-reported passenger counts. The data used in the attached datasets were collected and provided to the NYC Taxi and Limousine Commission (TLC) by technology providers authorized under the Taxicab Passenger Enhancement Program (TPEP). The trip data was not created by the TLC, and TLC makes no representations as to the accuracy of these data.	https://s3.amazonaws.com/nyc-tlc/trip+data/yellow_tripdata_2016-12.csv	2 times per year	Yes	https://data.cityofnewyork.us/Transportation/2016-Yellow-Taxi-Trip-Data/k67s-dv2t	N/A	
Taxi and Limousine Commission (TLC)	Yellow Tripdata 2017-01	This dataset includes trip records from all trips completed in Yellow Taxis from in NYC during 2017-01. Records include fields capturing pick-up and drop-off dates/times, pick-up and drop-off locations, trip distances, itemized fares, rate types, payment types, and driver-reported passenger counts. The data used in the attached datasets were collected and provided to the NYC Taxi and Limousine Commission (TLC) by technology providers authorized under the Taxicab Passenger Enhancement Program (TPEP). The trip data was not created by the TLC, and TLC makes no representations as to the accuracy of these data.	https://s3.amazonaws.com/nyc-tlc/trip+data/yellow_tripdata_2017-01.csv	2 times per year	Yes	https://data.cityofnewyork.us/Transportation/2017-Yellow-Taxi-Trip-Data/biws-g3hs	N/A	
Taxi and Limousine Commission (TLC)	Yellow Tripdata 2017-02	This dataset includes trip records from all trips completed in Yellow Taxis from in NYC during 2017-02. Records include fields capturing pick-up and drop-off dates/times, pick-up and drop-off locations, trip distances, itemized fares, rate types, payment types, and driver-reported passenger counts. The data used in the attached datasets were collected and provided to the NYC Taxi and Limousine Commission (TLC) by technology providers authorized under the Taxicab Passenger Enhancement Program (TPEP). The trip data was not created by the TLC, and TLC makes no representations as to the accuracy of these data.	https://s3.amazonaws.com/nyc-tlc/trip+data/yellow_tripdata_2017-02.csv	2 times per year	Yes	https://data.cityofnewyork.us/Transportation/2017-Yellow-Taxi-Trip-Data/biws-g3hs	N/A	

Agency Name	Dataset Name	Dataset Description	URL on Agency Website	Update Frequency Agency Website	Already on Open Data?*	NYC Open Data URL	Scheduled for Publication?*	Public Statement (Required where data is not already available published on NYC Open Data and isn't being scheduled for publication)
Taxi and Limousine Commission (TLC)	Yellow Tripdata 2017-03	This dataset includes trip records from all trips completed in Yellow Taxis from in NYC during 2017-03. Records include fields capturing pick-up and drop-off dates/times, pick-up and drop-off locations, trip distances, itemized fares, rate types, payment types, and driver-reported passenger counts. The data used in the attached datasets were collected and provided to the NYC Taxi and Limousine Commission (TLC) by technology providers authorized under the Taxicab Passenger Enhancement Program (TPEP). The trip data was not created by the TLC, and TLC makes no representations as to the accuracy of these data.	https://s3.amazonaws.com/nyc-tlc/trip+data/yellow_tripdata_2017-03.csv	2 times per year	Yes	https://data.cityofnewyork.us/Transportation/2017-Yellow-Taxi-Trip-Data/biws-g3hs	N/A	
Taxi and Limousine Commission (TLC)	Yellow Tripdata 2017-04	This dataset includes trip records from all trips completed in Yellow Taxis from in NYC during 2017-04. Records include fields capturing pick-up and drop-off dates/times, pick-up and drop-off locations, trip distances, itemized fares, rate types, payment types, and driver-reported passenger counts. The data used in the attached datasets were collected and provided to the NYC Taxi and Limousine Commission (TLC) by technology providers authorized under the Taxicab Passenger Enhancement Program (TPEP). The trip data was not created by the TLC, and TLC makes no representations as to the accuracy of these data.	https://s3.amazonaws.com/nyc-tlc/trip+data/yellow_tripdata_2017-04.csv	2 times per year	Yes	https://data.cityofnewyork.us/Transportation/2017-Yellow-Taxi-Trip-Data/biws-g3hs	N/A	
Taxi and Limousine Commission (TLC)	Yellow Tripdata 2017-05	This dataset includes trip records from all trips completed in Yellow Taxis from in NYC during 2017-05. Records include fields capturing pick-up and drop-off dates/times, pick-up and drop-off locations, trip distances, itemized fares, rate types, payment types, and driver-reported passenger counts. The data used in the attached datasets were collected and provided to the NYC Taxi and Limousine Commission (TLC) by technology providers authorized under the Taxicab Passenger Enhancement Program (TPEP). The trip data was not created by the TLC, and TLC makes no representations as to the accuracy of these data.	https://s3.amazonaws.com/nyc-tlc/trip+data/yellow_tripdata_2017-05.csv	2 times per year	Yes	https://data.cityofnewyork.us/Transportation/2017-Yellow-Taxi-Trip-Data/biws-g3hs	N/A	
Taxi and Limousine Commission (TLC)	Yellow Tripdata 2017-06	This dataset includes trip records from all trips completed in Yellow Taxis from in NYC during 2017-06. Records include fields capturing pick-up and drop-off dates/times, pick-up and drop-off locations, trip distances, itemized fares, rate types, payment types, and driver-reported passenger counts. The data used in the attached datasets were collected and provided to the NYC Taxi and Limousine Commission (TLC) by technology providers authorized under the Taxicab Passenger Enhancement Program (TPEP). The trip data was not created by the TLC, and TLC makes no representations as to the accuracy of these data.	https://s3.amazonaws.com/nyc-tlc/trip+data/yellow_tripdata_2017-06.csv	2 times per year	Yes	https://data.cityofnewyork.us/Transportation/2017-Yellow-Taxi-Trip-Data/biws-g3hs	N/A	

Agency Name	Dataset Name	Dataset Description	URL on Agency Website	Update Frequency Agency Website	Already on Open Data?*	NYC Open Data URL	Scheduled for Publication?*	Public Statement (Required where data is not already available published on NYC Open Data and isn't being scheduled for publication)
Taxi and Limousine Commission (TLC)	Yellow Tripdata 2017-07	This dataset includes trip records from all trips completed in Yellow Taxis from in NYC during 2017-07. Records include fields capturing pick-up and drop-off dates/times, pick-up and drop-off locations, trip distances, itemized fares, rate types, payment types, and driver-reported passenger counts. The data used in the attached datasets were collected and provided to the NYC Taxi and Limousine Commission (TLC) by technology providers authorized under the Taxicab Passenger Enhancement Program (TPEP). The trip data was not created by the TLC, and TLC makes no representations as to the accuracy of these data.	https://s3.amazonaws.com/nyc-tlc/trip+data/yellow_tripdata_2017-07.csv	2 times per year	Yes	https://data.cityofnewyork.us/Transportation/2017-Yellow-Taxi-Trip-Data/biws-g3hs	N/A	
Taxi and Limousine Commission (TLC)	Yellow Tripdata 2017-08	This dataset includes trip records from all trips completed in Yellow Taxis from in NYC during 2017-08. Records include fields capturing pick-up and drop-off dates/times, pick-up and drop-off locations, trip distances, itemized fares, rate types, payment types, and driver-reported passenger counts. The data used in the attached datasets were collected and provided to the NYC Taxi and Limousine Commission (TLC) by technology providers authorized under the Taxicab Passenger Enhancement Program (TPEP). The trip data was not created by the TLC, and TLC makes no representations as to the accuracy of these data.	https://s3.amazonaws.com/nyc-tlc/trip+data/yellow_tripdata_2017-08.csv	2 times per year	Yes	https://data.cityofnewyork.us/Transportation/2017-Yellow-Taxi-Trip-Data/biws-g3hs	N/A	
Taxi and Limousine Commission (TLC)	Yellow Tripdata 2017-09	This dataset includes trip records from all trips completed in Yellow Taxis from in NYC during 2017-09. Records include fields capturing pick-up and drop-off dates/times, pick-up and drop-off locations, trip distances, itemized fares, rate types, payment types, and driver-reported passenger counts. The data used in the attached datasets were collected and provided to the NYC Taxi and Limousine Commission (TLC) by technology providers authorized under the Taxicab Passenger Enhancement Program (TPEP). The trip data was not created by the TLC, and TLC makes no representations as to the accuracy of these data.	https://s3.amazonaws.com/nyc-tlc/trip+data/yellow_tripdata_2017-09.csv	2 times per year	Yes	https://data.cityofnewyork.us/Transportation/2017-Yellow-Taxi-Trip-Data/biws-g3hs	N/A	
Taxi and Limousine Commission (TLC)	Yellow Tripdata 2017-10	This dataset includes trip records from all trips completed in Yellow Taxis from in NYC during 2017-10. Records include fields capturing pick-up and drop-off dates/times, pick-up and drop-off locations, trip distances, itemized fares, rate types, payment types, and driver-reported passenger counts. The data used in the attached datasets were collected and provided to the NYC Taxi and Limousine Commission (TLC) by technology providers authorized under the Taxicab Passenger Enhancement Program (TPEP). The trip data was not created by the TLC, and TLC makes no representations as to the accuracy of these data.	https://s3.amazonaws.com/nyc-tlc/trip+data/yellow_tripdata_2017-10.csv	2 times per year	Yes	https://data.cityofnewyork.us/Transportation/2017-Yellow-Taxi-Trip-Data/biws-g3hs	N/A	

Agency Name	Dataset Name	Dataset Description	URL on Agency Website	Update Frequency Agency Website	Already on Open Data?*	NYC Open Data URL	Scheduled for Publication?*	Public Statement (Required where data is not already available published on NYC Open Data and isn't being scheduled for publication)
Taxi and Limousine Commission (TLC)	Yellow Tripdata 2017-11	This dataset includes trip records from all trips completed in Yellow Taxis from in NYC during 2017-11. Records include fields capturing pick-up and drop-off dates/times, pick-up and drop-off locations, trip distances, itemized fares, rate types, payment types, and driver-reported passenger counts. The data used in the attached datasets were collected and provided to the NYC Taxi and Limousine Commission (TLC) by technology providers authorized under the Taxicab Passenger Enhancement Program (TPEP). The trip data was not created by the TLC, and TLC makes no representations as to the accuracy of these data.	https://s3.amazonaws.com/nyc-tlc/trip+data/yellow_tripdata_2017-11.csv	2 times per year	Yes	https://data.cityofnewyork.us/Transportation/2017-Yellow-Taxi-Trip-Data/biws-g3hs	N/A	
Taxi and Limousine Commission (TLC)	Yellow Tripdata 2017-12	This dataset includes trip records from all trips completed in Yellow Taxis from in NYC during 2017-12. Records include fields capturing pick-up and drop-off dates/times, pick-up and drop-off locations, trip distances, itemized fares, rate types, payment types, and driver-reported passenger counts. The data used in the attached datasets were collected and provided to the NYC Taxi and Limousine Commission (TLC) by technology providers authorized under the Taxicab Passenger Enhancement Program (TPEP). The trip data was not created by the TLC, and TLC makes no representations as to the accuracy of these data.	https://s3.amazonaws.com/nyc-tlc/trip+data/yellow_tripdata_2017-12.csv	2 times per year	Yes	https://data.cityofnewyork.us/Transportation/2017-Yellow-Taxi-Trip-Data/biws-g3hs	N/A	
Taxi and Limousine Commission (TLC)	Yellow Tripdata 2018-01	This dataset includes trip records from all trips completed in Yellow Taxis from in NYC during 2018-01. Records include fields capturing pick-up and drop-off dates/times, pick-up and drop-off locations, trip distances, itemized fares, rate types, payment types, and driver-reported passenger counts. The data used in the attached datasets were collected and provided to the NYC Taxi and Limousine Commission (TLC) by technology providers authorized under the Taxicab Passenger Enhancement Program (TPEP). The trip data was not created by the TLC, and TLC makes no representations as to the accuracy of these data.	https://s3.amazonaws.com/nyc-tlc/trip+data/yellow_tripdata_2018-01.csv	2 times per year	Yes	https://data.cityofnewyork.us/Transportation/2018-Yellow-Taxi-Trip-Data/t29m-gskq	N/A	
Taxi and Limousine Commission (TLC)	Yellow Tripdata 2018-02	This dataset includes trip records from all trips completed in Yellow Taxis from in NYC during 2018-02. Records include fields capturing pick-up and drop-off dates/times, pick-up and drop-off locations, trip distances, itemized fares, rate types, payment types, and driver-reported passenger counts. The data used in the attached datasets were collected and provided to the NYC Taxi and Limousine Commission (TLC) by technology providers authorized under the Taxicab Passenger Enhancement Program (TPEP). The trip data was not created by the TLC, and TLC makes no representations as to the accuracy of these data.	https://s3.amazonaws.com/nyc-tlc/trip+data/yellow_tripdata_2018-02.csv	2 times per year	Yes	https://data.cityofnewyork.us/Transportation/2018-Yellow-Taxi-Trip-Data/t29m-gskq	N/A	

Agency Name	Dataset Name	Dataset Description	URL on Agency Website	Update Frequency Agency Website	Already on Open Data?*	NYC Open Data URL	Scheduled for Publication?*	Public Statement (Required where data is not already available published on NYC Open Data and isn't being scheduled for publication)
Taxi and Limousine Commission (TLC)	Yellow Tripdata 2018-03	This dataset includes trip records from all trips completed in Yellow Taxis from in NYC during 2018-03. Records include fields capturing pick-up and drop-off dates/times, pick-up and drop-off locations, trip distances, itemized fares, rate types, payment types, and driver-reported passenger counts. The data used in the attached datasets were collected and provided to the NYC Taxi and Limousine Commission (TLC) by technology providers authorized under the Taxicab Passenger Enhancement Program (TPEP). The trip data was not created by the TLC, and TLC makes no representations as to the accuracy of these data.	https://s3.amazonaws.com/nyc-tlc/trip+data/yellow_tripdata_2018-03.csv	2 times per year	Yes	https://data.cityofnewyork.us/Transportation/2018-Yellow-Taxi-Trip-Data/t29m-gskq	N/A	
Taxi and Limousine Commission (TLC)	Yellow Tripdata 2018-04	This dataset includes trip records from all trips completed in Yellow Taxis from in NYC during 2018-04. Records include fields capturing pick-up and drop-off dates/times, pick-up and drop-off locations, trip distances, itemized fares, rate types, payment types, and driver-reported passenger counts. The data used in the attached datasets were collected and provided to the NYC Taxi and Limousine Commission (TLC) by technology providers authorized under the Taxicab Passenger Enhancement Program (TPEP). The trip data was not created by the TLC, and TLC makes no representations as to the accuracy of these data.	https://s3.amazonaws.com/nyc-tlc/trip+data/yellow_tripdata_2018-04.csv	2 times per year	Yes	https://data.cityofnewyork.us/Transportation/2018-Yellow-Taxi-Trip-Data/t29m-gskq	N/A	
Taxi and Limousine Commission (TLC)	Yellow Tripdata 2018-05	This dataset includes trip records from all trips completed in Yellow Taxis from in NYC during 2018-05. Records include fields capturing pick-up and drop-off dates/times, pick-up and drop-off locations, trip distances, itemized fares, rate types, payment types, and driver-reported passenger counts. The data used in the attached datasets were collected and provided to the NYC Taxi and Limousine Commission (TLC) by technology providers authorized under the Taxicab Passenger Enhancement Program (TPEP). The trip data was not created by the TLC, and TLC makes no representations as to the accuracy of these data.	https://s3.amazonaws.com/nyc-tlc/trip+data/yellow_tripdata_2018-05.csv	2 times per year	Yes	https://data.cityofnewyork.us/Transportation/2018-Yellow-Taxi-Trip-Data/t29m-gskq	N/A	
Taxi and Limousine Commission (TLC)	Yellow Tripdata 2018-06	This dataset includes trip records from all trips completed in Yellow Taxis from in NYC during 2018-06. Records include fields capturing pick-up and drop-off dates/times, pick-up and drop-off locations, trip distances, itemized fares, rate types, payment types, and driver-reported passenger counts. The data used in the attached datasets were collected and provided to the NYC Taxi and Limousine Commission (TLC) by technology providers authorized under the Taxicab Passenger Enhancement Program (TPEP). The trip data was not created by the TLC, and TLC makes no representations as to the accuracy of these data.	https://s3.amazonaws.com/nyc-tlc/trip+data/yellow_tripdata_2018-06.csv	2 times per year	Yes	https://data.cityofnewyork.us/Transportation/2018-Yellow-Taxi-Trip-Data/t29m-gskq	N/A	

Agency Name	Dataset Name	Dataset Description	URL on Agency Website	Update Frequency Agency Website	Already on Open Data?*	NYC Open Data URL	Scheduled for Publication?*	Public Statement (Required where data is not already available published on NYC Open Data and isn't being scheduled for publication)
Taxi and Limousine Commission (TLC)	Yellow Tripdata 2018-07	This dataset includes trip records from all trips completed in Yellow Taxis from in NYC during 2018-07. Records include fields capturing pick-up and drop-off dates/times, pick-up and drop-off locations, trip distances, itemized fares, rate types, payment types, and driver-reported passenger counts. The data used in the attached datasets were collected and provided to the NYC Taxi and Limousine Commission (TLC) by technology providers authorized under the Taxicab Passenger Enhancement Program (TPEP). The trip data was not created by the TLC, and TLC makes no representations as to the accuracy of these data.	https://s3.amazonaws.com/nyc-tlc/trip+data/yellow_tripdata_2018-07.csv	2 times per year	Yes	https://data.cityofnewyork.us/Transportation/2018-Yellow-Taxi-Trip-Data/t29m-gskq	N/A	
Taxi and Limousine Commission (TLC)	Yellow Tripdata 2018-08	This dataset includes trip records from all trips completed in Yellow Taxis from in NYC during 2018-08. Records include fields capturing pick-up and drop-off dates/times, pick-up and drop-off locations, trip distances, itemized fares, rate types, payment types, and driver-reported passenger counts. The data used in the attached datasets were collected and provided to the NYC Taxi and Limousine Commission (TLC) by technology providers authorized under the Taxicab Passenger Enhancement Program (TPEP). The trip data was not created by the TLC, and TLC makes no representations as to the accuracy of these data.	https://s3.amazonaws.com/nyc-tlc/trip+data/yellow_tripdata_2018-08.csv	2 times per year	Yes	https://data.cityofnewyork.us/Transportation/2018-Yellow-Taxi-Trip-Data/t29m-gskq	N/A	
Taxi and Limousine Commission (TLC)	Yellow Tripdata 2018-09	This dataset includes trip records from all trips completed in Yellow Taxis from in NYC during 2018-09. Records include fields capturing pick-up and drop-off dates/times, pick-up and drop-off locations, trip distances, itemized fares, rate types, payment types, and driver-reported passenger counts. The data used in the attached datasets were collected and provided to the NYC Taxi and Limousine Commission (TLC) by technology providers authorized under the Taxicab Passenger Enhancement Program (TPEP). The trip data was not created by the TLC, and TLC makes no representations as to the accuracy of these data.	https://s3.amazonaws.com/nyc-tlc/trip+data/yellow_tripdata_2018-09.csv	2 times per year	Yes	https://data.cityofnewyork.us/Transportation/2018-Yellow-Taxi-Trip-Data/t29m-gskq	N/A	
Taxi and Limousine Commission (TLC)	Yellow Tripdata 2018-10	This dataset includes trip records from all trips completed in Yellow Taxis from in NYC during 2018-10. Records include fields capturing pick-up and drop-off dates/times, pick-up and drop-off locations, trip distances, itemized fares, rate types, payment types, and driver-reported passenger counts. The data used in the attached datasets were collected and provided to the NYC Taxi and Limousine Commission (TLC) by technology providers authorized under the Taxicab Passenger Enhancement Program (TPEP). The trip data was not created by the TLC, and TLC makes no representations as to the accuracy of these data.	https://s3.amazonaws.com/nyc-tlc/trip+data/yellow_tripdata_2018-10.csv	2 times per year	Yes	https://data.cityofnewyork.us/Transportation/2018-Yellow-Taxi-Trip-Data/t29m-gskq	N/A	

Agency Name	Dataset Name	Dataset Description	URL on Agency Website	Update Frequency Agency Website	Already on Open Data?*	NYC Open Data URL	Scheduled for Publication?*	Public Statement (Required where data is not already available published on NYC Open Data and isn't being scheduled for publication)
Taxi and Limousine Commission (TLC)	Yellow Tripdata 2018-11	This dataset includes trip records from all trips completed in Yellow Taxis from in NYC during 2018-11. Records include fields capturing pick-up and drop-off dates/times, pick-up and drop-off locations, trip distances, itemized fares, rate types, payment types, and driver-reported passenger counts. The data used in the attached datasets were collected and provided to the NYC Taxi and Limousine Commission (TLC) by technology providers authorized under the Taxicab Passenger Enhancement Program (TPEP). The trip data was not created by the TLC, and TLC makes no representations as to the accuracy of these data.	https://s3.amazonaws.com/nyc-tlc/trip+data/yellow_tripdata_2018-11.csv	2 times per year	Yes	https://data.cityofnewyork.us/Transportation/2018-Yellow-Taxi-Trip-Data/t29m-gskq	N/A	
Taxi and Limousine Commission (TLC)	Yellow Tripdata 2018-12	This dataset includes trip records from all trips completed in Yellow Taxis from in NYC during 2018-12. Records include fields capturing pick-up and drop-off dates/times, pick-up and drop-off locations, trip distances, itemized fares, rate types, payment types, and driver-reported passenger counts. The data used in the attached datasets were collected and provided to the NYC Taxi and Limousine Commission (TLC) by technology providers authorized under the Taxicab Passenger Enhancement Program (TPEP). The trip data was not created by the TLC, and TLC makes no representations as to the accuracy of these data.	https://s3.amazonaws.com/nyc-tlc/trip+data/yellow_tripdata_2018-12.csv	2 times per year	Yes	https://data.cityofnewyork.us/Transportation/2018-Yellow-Taxi-Trip-Data/t29m-gskq	N/A	
Taxi and Limousine Commission (TLC)	Yellow Tripdata 2019-01	This dataset includes trip records from all trips completed in Yellow Taxis from in NYC during 2019-01. Records include fields capturing pick-up and drop-off dates/times, pick-up and drop-off locations, trip distances, itemized fares, rate types, payment types, and driver-reported passenger counts. The data used in the attached datasets were collected and provided to the NYC Taxi and Limousine Commission (TLC) by technology providers authorized under the Taxicab Passenger Enhancement Program (TPEP). The trip data was not created by the TLC, and TLC makes no representations as to the accuracy of these data.	https://s3.amazonaws.com/nyc-tlc/trip+data/yellow_tripdata_2019-01.csv	2 times per year	Yes	https://data.cityofnewyork.us/Transportation/2019-Yellow-Taxi-Trip-Data/2upf-qytp	N/A	
Taxi and Limousine Commission (TLC)	Yellow Tripdata 2019-02	This dataset includes trip records from all trips completed in Yellow Taxis from in NYC during 2019-02. Records include fields capturing pick-up and drop-off dates/times, pick-up and drop-off locations, trip distances, itemized fares, rate types, payment types, and driver-reported passenger counts. The data used in the attached datasets were collected and provided to the NYC Taxi and Limousine Commission (TLC) by technology providers authorized under the Taxicab Passenger Enhancement Program (TPEP). The trip data was not created by the TLC, and TLC makes no representations as to the accuracy of these data.	https://s3.amazonaws.com/nyc-tlc/trip+data/yellow_tripdata_2019-02.csv	2 times per year	Yes	https://data.cityofnewyork.us/Transportation/2019-Yellow-Taxi-Trip-Data/2upf-qytp	N/A	

Agency Name	Dataset Name	Dataset Description	URL on Agency Website	Update Frequency Agency Website	Already on Open Data?*	NYC Open Data URL	Scheduled for Publication?*	Public Statement (Required where data is not already available published on NYC Open Data and isn't being scheduled for publication)
Taxi and Limousine Commission (TLC)	Yellow Tripdata 2019-03	This dataset includes trip records from all trips completed in Yellow Taxis from in NYC during 2019-03. Records include fields capturing pick-up and drop-off dates/times, pick-up and drop-off locations, trip distances, itemized fares, rate types, payment types, and driver-reported passenger counts. The data used in the attached datasets were collected and provided to the NYC Taxi and Limousine Commission (TLC) by technology providers authorized under the Taxicab Passenger Enhancement Program (TPEP). The trip data was not created by the TLC, and TLC makes no representations as to the accuracy of these data.	https://s3.amazonaws.com/nyc-tlc/trip+data/yellow_tripdata_2019-03.csv	2 times per year	Yes	https://data.cityofnewyork.us/Transportation/2019-Yellow-Taxi-Trip-Data/2upf-qytp	N/A	
Taxi and Limousine Commission (TLC)	Yellow Tripdata 2019-04	This dataset includes trip records from all trips completed in Yellow Taxis from in NYC during 2019-04. Records include fields capturing pick-up and drop-off dates/times, pick-up and drop-off locations, trip distances, itemized fares, rate types, payment types, and driver-reported passenger counts. The data used in the attached datasets were collected and provided to the NYC Taxi and Limousine Commission (TLC) by technology providers authorized under the Taxicab Passenger Enhancement Program (TPEP). The trip data was not created by the TLC, and TLC makes no representations as to the accuracy of these data.	https://s3.amazonaws.com/nyc-tlc/trip+data/yellow_tripdata_2019-04.csv	2 times per year	Yes	https://data.cityofnewyork.us/Transportation/2019-Yellow-Taxi-Trip-Data/2upf-qytp	N/A	
Taxi and Limousine Commission (TLC)	Yellow Tripdata 2019-05	This dataset includes trip records from all trips completed in Yellow Taxis from in NYC during 2019-05. Records include fields capturing pick-up and drop-off dates/times, pick-up and drop-off locations, trip distances, itemized fares, rate types, payment types, and driver-reported passenger counts. The data used in the attached datasets were collected and provided to the NYC Taxi and Limousine Commission (TLC) by technology providers authorized under the Taxicab Passenger Enhancement Program (TPEP). The trip data was not created by the TLC, and TLC makes no representations as to the accuracy of these data.	https://s3.amazonaws.com/nyc-tlc/trip+data/yellow_tripdata_2019-05.csv	2 times per year	Yes	https://data.cityofnewyork.us/Transportation/2019-Yellow-Taxi-Trip-Data/2upf-qytp	N/A	
Taxi and Limousine Commission (TLC)	Yellow Tripdata 2019-06	This dataset includes trip records from all trips completed in Yellow Taxis from in NYC during 2019-06. Records include fields capturing pick-up and drop-off dates/times, pick-up and drop-off locations, trip distances, itemized fares, rate types, payment types, and driver-reported passenger counts. The data used in the attached datasets were collected and provided to the NYC Taxi and Limousine Commission (TLC) by technology providers authorized under the Taxicab Passenger Enhancement Program (TPEP). The trip data was not created by the TLC, and TLC makes no representations as to the accuracy of these data.	https://s3.amazonaws.com/nyc-tlc/trip+data/yellow_tripdata_2019-06.csv	2 times per year	Yes	https://data.cityofnewyork.us/Transportation/2019-Yellow-Taxi-Trip-Data/2upf-qytp	N/A	

Agency Name	Dataset Name	Dataset Description	URL on Agency Website	Update Frequency Agency Website	Already on Open Data?*	NYC Open Data URL	Scheduled for Publication?*	Public Statement (Required where data is not already available published on NYC Open Data and isn't being scheduled for publication)
Taxi and Limousine Commission (TLC)	Yellow Tripdata 2019-07	This dataset includes trip records from all trips completed in Yellow Taxis from in NYC during 2019-07. Records include fields capturing pick-up and drop-off dates/times, pick-up and drop-off locations, trip distances, itemized fares, rate types, payment types, and driver-reported passenger counts. The data used in the attached datasets were collected and provided to the NYC Taxi and Limousine Commission (TLC) by technology providers authorized under the Taxicab Passenger Enhancement Program (TPEP). The trip data was not created by the TLC, and TLC makes no representations as to the accuracy of these data.	https://nyc-tlc.s3.amazonaws.com/trip+data/yellow_tripdata_2019-07.csv	2 times per year	Yes	https://data.cityofnewyork.us/Transportation/2019-Yellow-Taxi-Trip-Data/2upf-qytp	N/A	
Taxi and Limousine Commission (TLC)	Yellow Tripdata 2019-08	This dataset includes trip records from all trips completed in Yellow Taxis from in NYC during 2019-08. Records include fields capturing pick-up and drop-off dates/times, pick-up and drop-off locations, trip distances, itemized fares, rate types, payment types, and driver-reported passenger counts. The data used in the attached datasets were collected and provided to the NYC Taxi and Limousine Commission (TLC) by technology providers authorized under the Taxicab Passenger Enhancement Program (TPEP). The trip data was not created by the TLC, and TLC makes no representations as to the accuracy of these data.	https://nyc-tlc.s3.amazonaws.com/trip+data/yellow_tripdata_2019-08.csv	2 times per year	Yes	https://data.cityofnewyork.us/Transportation/2019-Yellow-Taxi-Trip-Data/2upf-qytp	N/A	
Taxi and Limousine Commission (TLC)	Yellow Tripdata 2019-09	This dataset includes trip records from all trips completed in Yellow Taxis from in NYC during 2019-09. Records include fields capturing pick-up and drop-off dates/times, pick-up and drop-off locations, trip distances, itemized fares, rate types, payment types, and driver-reported passenger counts. The data used in the attached datasets were collected and provided to the NYC Taxi and Limousine Commission (TLC) by technology providers authorized under the Taxicab Passenger Enhancement Program (TPEP). The trip data was not created by the TLC, and TLC makes no representations as to the accuracy of these data.	https://nyc-tlc.s3.amazonaws.com/trip+data/yellow_tripdata_2019-09.csv	2 times per year	Yes	https://data.cityofnewyork.us/Transportation/2019-Yellow-Taxi-Trip-Data/2upf-qytp	N/A	
Taxi and Limousine Commission (TLC)	Yellow Tripdata 2019-10	This dataset includes trip records from all trips completed in Yellow Taxis from in NYC during 2019-10. Records include fields capturing pick-up and drop-off dates/times, pick-up and drop-off locations, trip distances, itemized fares, rate types, payment types, and driver-reported passenger counts. The data used in the attached datasets were collected and provided to the NYC Taxi and Limousine Commission (TLC) by technology providers authorized under the Taxicab Passenger Enhancement Program (TPEP). The trip data was not created by the TLC, and TLC makes no representations as to the accuracy of these data.	https://nyc-tlc.s3.amazonaws.com/trip+data/yellow_tripdata_2019-10.csv	2 times per year	Yes	https://data.cityofnewyork.us/Transportation/2019-Yellow-Taxi-Trip-Data/2upf-qytp	N/A	

Agency Name	Dataset Name	Dataset Description	URL on Agency Website	Update Frequency Agency Website	Already on Open Data?*	NYC Open Data URL	Scheduled for Publication?*	Public Statement (Required where data is not already available published on NYC Open Data and isn't being scheduled for publication)
Taxi and Limousine Commission (TLC)	Yellow Tripdata 2019-11	This dataset includes trip records from all trips completed in Yellow Taxis from in NYC during 2019-11. Records include fields capturing pick-up and drop-off dates/times, pick-up and drop-off locations, trip distances, itemized fares, rate types, payment types, and driver-reported passenger counts. The data used in the attached datasets were collected and provided to the NYC Taxi and Limousine Commission (TLC) by technology providers authorized under the Taxicab Passenger Enhancement Program (TPEP). The trip data was not created by the TLC, and TLC makes no representations as to the accuracy of these data.	https://nyc-tlc.s3.amazonaws.com/trip+data/yellow_tripdata_2019-11.csv	2 times per year	Yes	https://data.cityofnewyork.us/Transportation/2019-Yellow-Taxi-Trip-Data/2upf-qytp	N/A	
Taxi and Limousine Commission (TLC)	Yellow Tripdata 2019-12	This dataset includes trip records from all trips completed in Yellow Taxis from in NYC during 2019-12. Records include fields capturing pick-up and drop-off dates/times, pick-up and drop-off locations, trip distances, itemized fares, rate types, payment types, and driver-reported passenger counts. The data used in the attached datasets were collected and provided to the NYC Taxi and Limousine Commission (TLC) by technology providers authorized under the Taxicab Passenger Enhancement Program (TPEP). The trip data was not created by the TLC, and TLC makes no representations as to the accuracy of these data.	https://nyc-tlc.s3.amazonaws.com/trip+data/yellow_tripdata_2019-12.csv	2 times per year	Yes	https://data.cityofnewyork.us/Transportation/2019-Yellow-Taxi-Trip-Data/2upf-qytp	N/A	

FOIL Metrics

Local Law 244 of 2017: Freedom of Information Law Responses

Local Law 7 of 2016 requires agencies to “review responses to freedom of information law [FOIL] requests that include the release of data to determine if such responses consist of or include public data sets that have not yet been included on the single web portal or the inclusion” on the Open Data Portal. Additionally, each City agency shall disclose “the total number, since the last update, of such agency’s freedom of information law responses that included the release of data, the total number of such responses determined to consist of or include a public data set that had not yet been included on the single web portal and the name of such public data set, where applicable, and the total number of such responses that resulted in voluntarily disclosed information being made accessible through the single web portal.”

To view this table on NYC Open Data, visit: <https://data.cityofnewyork.us/City-Government/FOIL-Metrics/k4nw-2tdw>

Agency Name	Total number of FOIL responses that included the release of any data (public dataset or not)	Number of FOIL responses that included the release of a public dataset neither published nor scheduled for release on NYC Open Data	Number of FOIL responses that included the sharing of a public dataset already published or scheduled for release on NYC Open Data	Number of FOIL responses that resulted in data being posted voluntarily on NYC Open Data.
311*				
Administration for Children’s Services (ACS)	4	3	0	0
Board of Standards and Appeals (BSA)	34	0	34	34
Brooklyn Borough President’s Office	3	3	0	0
Business Integrity Commission (BIC)	21	0	7	0
Campaign Finance Board (CFB)	0	0	0	0
City Clerk’s Office (OCC)	0	0	0	0
Civil Service Commission (CSC)	0	0	0	0
Civilian Complaint Review Board (CCRB)	11	0	11	0

Agency Name	Total number of FOIL responses that included the release of any data (public dataset or not)	Number of FOIL responses that included the release of a public dataset neither published nor scheduled for release on NYC Open Data	Number of FOIL responses that included the sharing of a public dataset already published or scheduled for release on NYC Open Data	Number of FOIL responses that resulted in data being posted voluntarily on NYC Open Data.
Commission on Human Rights (CCHR)	46	0	0	0
Commission to Combat Police Corruption (CCPC)	4	0	4	0
Conflicts of Interest Board (COIB)	0	0	0	0
Department for the Aging (DFTA)	5	0	0	0
Department of Buildings (DOB)	24	6	18	0
Department of City Planning (DCP)	5	0	0	0
Department of Citywide Administrative Services (DCAS)	103	0	88	0
Department of Consumer Affairs (DCA)	84	58	26	0
Department of Correction (DOC)	516	0	3	0
Department of Cultural Affairs (DCLA)	0	0	0	0
Department of Design and Construction (DDC)	0	0	0	0
Department of Education (DOE)	18	0	0	0
Department of Environmental Protection (DEP)	0	0	0	0
Department of Finance (DOF)	13	5	8	0
Department of Health and Mental Hygiene (DOHMH)	16	13	1	0
Department of Housing Preservation and Development (HPD)	452	8	444	0
Department of Information Technology and Telecommunications (DoITT)	189	0	188	0
Department of Investigation (DOI)	1	1	0	0
Department of Parks and Recreation (DPR)	518	251	349	0

Agency Name	Total number of FOIL responses that included the release of any data (public dataset or not)	Number of FOIL responses that included the release of a public dataset neither published nor scheduled for release on NYC Open Data	Number of FOIL responses that included the sharing of a public dataset already published or scheduled for release on NYC Open Data	Number of FOIL responses that resulted in data being posted voluntarily on NYC Open Data.
Department of Probation (DOP)	0	0	0	0
Department of Records and Information Services (DORIS)	3	0	0	0
Department of Sanitation (DSNY)	1	0	1	1
Department of Small Business Services (SBS)	4	1	0	0
Department of Social Services (DSS) - Department of Homeless Services (DHS)	41	0	3	0
Department of Social Services (DSS) - Human Resources Agency (HRA)	14	0	0	0
Department of Transportation (DOT)	3772	1393	3648	0
Department of Veterans Services (DVS)	4	0	0	0
Department of Youth and Community Development (DYCD)	6	6	0	0
Equal Employment Practices Commission (EEOC)	3	0	0	0
Financial Information Services Agency (FISA) & Office of Payroll Administration (OPA)	28	0	6	0
Fire Department of New York City (FDNY)	0	0	0	0
Independent Budget Office (IBO)	1	0	0	0
Landmarks Preservation Commission (LPC)	0	0	0	0
Law Department (LAW)	67	0	0	0
Manhattan Borough President (MBPO)	0	0	0	0
Mayor's Office of Workforce Development	0	0	0	0
Mayor's Community Affairs Unit	0	0	0	0
Mayor's Office Climate Policy and Programs (CPP)	0	0	0	0

Agency Name	Total number of FOIL responses that included the release of any data (public dataset or not)	Number of FOIL responses that included the release of a public dataset neither published nor scheduled for release on NYC Open Data	Number of FOIL responses that included the sharing of a public dataset already published or scheduled for release on NYC Open Data	Number of FOIL responses that resulted in data being posted voluntarily on NYC Open Data.
Mayor's Office Counsel	0	0	0	0
Mayor's Office for Economic Opportunity	0	0	0	0
Mayor's Office for International Affairs	0	0	0	0
Mayor's Office for People with Disabilities (MOPD)	0	0	0	0
Mayor's Office of Citywide Event Coordination and Management (CECM)	0	0	0	0
Mayor's Office of Contract Services (MOCS)	14	13	0	0
Mayor's Office of Criminal Justice (MOCJ)	0	0	0	0
Mayor's Office of Data Analytics (MODA)	0	0	0	0
Mayor's Office of Environmental Coordination	0	0	0	0
Mayor's Office of Environmental Remediation (MOER)	2	0	1	0
Mayor's Office of Food Policy	0	0	0	0
Mayor's Office of Housing Recovery Operations	26	0	1	0
Mayor's Office of Immigrant Affairs (MOIA)	0	0	0	0
Mayor's Office of Media and Entertainment (MOME)	16	0	16	0
Mayor's Office of Minority and Women-owned Business Enterprises (M/WBE)	0	0	0	0
Mayor's Office of Operations (OPS)	0	0	0	0
Mayor's Office of Resiliency	0	0	0	0
Mayor's Office of Special Enforcement (OSE)	1	0	0	0
Mayor's Office of Special Projects and Community Events (MOSPCE)	0	0	0	0

Agency Name	Total number of FOIL responses that included the release of any data (public dataset or not)	Number of FOIL responses that included the release of a public dataset neither published nor scheduled for release on NYC Open Data	Number of FOIL responses that included the sharing of a public dataset already published or scheduled for release on NYC Open Data	Number of FOIL responses that resulted in data being posted voluntarily on NYC Open Data.
Mayor's Office of Sustainability	0	0	0	0
Mayor's Office of the CTO (MOCTO)	0	0	0	0
Mayor's Office of ThriveNYC	0	0	0	0
Mayor's Office to End Domestic and Gender-Based Violence	0	0	0	0
New York City Council (NYCC)	6	0	2	0
New York City Emergency Management (NYCEM)	0	0	0	0
NYC Census	0	0	0	0
NYC Center for Innovation through Data Intelligence (CIDI)	0	0	0	0
NYC Service	0	0	0	0
NYC Young Men's Initiative	0	0	0	0
Office of Administrative Tax Appeals (OATA) / (Tax Commission & Tax Appeals Tribunal)	4	0	1	0
Office of Administrative Trials and Hearings (OATH)	3	0	0	0
Office of Chief Medical Examiner (OCME)	5	2	3	0
Office of Management and Budget (OMB)	1	0	1	0
Office of the Actuary	0	0	0	0
Office of the Comptroller (COMPTROLLER)	1	0	1	0
Police Department (NYPD)	13	4	9	0
Public Design Commission (PDC)	0	0	0	0
School Construction Authority (SCA)	281	0	0	0

Agency Name	Total number of FOIL responses that included the release of any data (public dataset or not)	Number of FOIL responses that included the release of a public dataset neither published nor scheduled for release on NYC Open Data	Number of FOIL responses that included the sharing of a public dataset already published or scheduled for release on NYC Open Data	Number of FOIL responses that resulted in data being posted voluntarily on NYC Open Data.
Staten Island Borough President's Office (SIBPO)	1	1	0	0
Taxi and Limousine Commission (TLC)	635	0	76	0
* FOIL metrics for 311 are incorporated as part of DoITT FOIL reporting				

FOIL Datasets

Local Law 244 of 2017: Freedom of Information Law Responses

Table 2. Itemized public datasets used to respond to FOIL requests not yet published on NYC Open Data from May 1, 2019 to April 30, 2020

To view this table on NYC Open Data, visit: <https://data.cityofnewyork.us/City-Government/FOIL-Datasets/egyb-4bz2>

Agency	Dataset Name	Dataset Description	Number of FOIL requests	Is the data set on Open Data?	Public Statement from your agency explaining why this data is not being published
311*					
Administration for Children's Services (ACS)	Funding for Destitute Minors	Breakdown of funding streams for children/minors placed with ACS who are legally considered destitute minors	1	Not on Open Data Plan	The data is not regularly kept and maintained by ACS in this format. This data was specifically retrieved and entered into a table format to respond to one foil request. This table is not regularly created or maintained by ACS.
Administration for Children's Services (ACS)	UFT Union Dues and Payment Agent Fees	UFT Union Dues and Payment Agent Fees Years 2014-2018	1	Not on Open Data Plan	The data is not regularly kept and maintained by ACS in this format. This data was specifically retrieved and entered into a table format to respond to one foil request. This table is not regularly created or maintained by ACS.
Administration for Children's Services (ACS)	UFT Union Dues and Payment Agent Fees	UFT Union Dues and Payment Agent Fees Year 2019	1	Not on Open Data Plan	The data is not regularly kept and maintained by ACS in this format. This data was specifically retrieved and entered into a table format to respond to one foil request. This table is not regularly created or maintained by ACS.
Board of Standards and Appeals (BSA)	Resolutions	Board Resolutions	34	Scheduled for Future Publication	The BSA has been working to digitize its 100+ years of Board resolutions and plans to have them publicly available. Many are available through our website.

Agency	Dataset Name	Dataset Description	Number of FOIL requests	Is the data set on Open Data?	Public Statement from your agency explaining why this data is not being published
Brooklyn Borough President's Office	Community Board 13 applications for 2017, 2018, 2019	community board applications	3	Not on Open Data Plan	This dataset requires further review and documentation prior to publication.
Brooklyn Borough President's Office	Community Board Rosters (all 18 community boards)	community board rosters	3	Already on Open Data	
Business Integrity Commission (BIC)	BIC Issued Violations	BIC issued violations dataset includes violations issued by Business Integrity Commission for companies operating in the trade waste industry.	2	Already on Open Data	
Business Integrity Commission (BIC)	Fatal Collisions	List of fatal crash Collisions in NYC involving BIC-regulated vehicles	1	Scheduled for Future Publication	
Business Integrity Commission (BIC)	Licensees and Registrants Fleet Information	Licensees and Registrants Fleet Information dataset contains information about active vehicles of approved BIC licensees and registrants. This data is partially collected from the application submitted to the commission by licensees and registrants. The majority of data points are collected from licensees and registrants via the Vehicle Management Portal. Business Integrity Commission maintains this dataset, updating it quarterly. Each row of data contains information about an active vehicle registered at BIC, including BIC plate number, vehicle year, vehicle model, vehicle make, engine year and so on.	1	Already on Open Data	
Business Integrity Commission (BIC)	Trade Waste Hauler Licensees	Companies listed as of the most recent export date have been issued trade waste removal licenses by the Business Integrity Commission and, therefore, are authorized to collect and remove all types of trade waste covered by Local Law 42 of 1996. This data is collected on the entities that apply with the commission to operate as Licensees. Each record represents an entity that is approved to operate in the City of New York by the Commission. The Application Type field denotes the class of application 'License' noting the type of applicant which is a Licensee. They are able to pickup all trade waste from various businesses throughout the city. The BIC Number field is unique to every company that applies to the Commission.	3	Already on Open Data	
Civilian Complaint Review Board (CCRB)	CCRB Complaint	All complaints received in CCRB's jurisdiction	11	Already on Open Data	

Agency	Dataset Name	Dataset Description	Number of FOIL requests	Is the data set on Open Data?	Public Statement from your agency explaining why this data is not being published
Commission to Combat Police Corruption (CCPC)	Complaints/Requests Received by CCPC (2019)	Complaints and requests received by CCPC for the 2019 calendar year.	4	Already on Open Data	
Department of Buildings (DOB)	DOB Complaints Received	List of stop work orders issued for 10 Hudson Yards	1	Already on Open Data	
Department of Buildings (DOB)	DOB Complaints Received and ACCELA Inspections	List of inspections conducted by DOB of family homeless shelters in Harlem and the Bronx between 01/01/16 and 09/30/19	1	Not on Open Data Plan	The complaints portion of this data set is already published; the inspections component of this data set is being assessed for both its level of complexity and a potential date for when it can be incorporated into our release queue
Department of Buildings (DOB)	DOB ECB Violations	List of violations issued to Master Rigger License number 000199 – Greg Galasso	1	Already on Open Data	
Department of Buildings (DOB)	DOB ECB Violations	List of class 1 ECB violations issued by inspector Hesham Sobhy, badge number 2905 since 2017, including all 1/2/3 family homes since 2017 and the status of these violations	1	Already on Open Data	
Department of Buildings (DOB)	DOB Forms Submitted	Number (count) of determination requests submitted in a given time period	1	Not on Open Data Plan	This data set has been recently identified and we are assessing both its level of complexity and a potential date for when it can be incorporated into our release queue
Department of Buildings (DOB)	DOB Job Application Filings	List of all PW3s from 1980 to October 29, 2018, including BBL, date, amount, Job number, and what year used by Department of Finance	1	Already on Open Data	
Department of Buildings (DOB)	DOB Job Application Filings	List of PW1 applications for spray booths that have been installed in NYC in the last five years	1	Already on Open Data	
Department of Buildings (DOB)	DOB Job Application Filings	Number of construction sites per year from 2015 to 2019, and the types or permits/ construction projects being done this year (residential, commercial)	1	Already on Open Data	
Department of Buildings (DOB)	DOB Job Application Filings	Total number permit applications submitted and approved for the timeframe 01/16 through 09/19	1	Already on Open Data	
Department of Buildings (DOB)	DOB Job Application Filings	List of permits filed from January 2018 to the present, in all five boroughs, for buildings less than 10 stories, along with partial and full stop work orders issues to demo, new buildings, and façade(LL11) jobs on buildings less than 10 stories in all five boroughs	1	Already on Open Data	

Agency	Dataset Name	Dataset Description	Number of FOIL requests	Is the data set on Open Data?	Public Statement from your agency explaining why this data is not being published
Department of Buildings (DOB)	DOB Job Application Filings	List of locations of all cellular (mobile phone) antennas, cell towers, and any device used by telecoms to broadcast and receive mobile phone signals	1	Already on Open Data	
Department of Buildings (DOB)	DOB Job Application Filings and Complaints Received	List of permits filed from January 2018 to the present, in all five boroughs, for buildings less than 10 stories, as well as partial and full stop work orders issues to demo, new buildings, and façade(LL11) jobs on buildings less than 10 stories in all five boroughs	1	Already on Open Data	
Department of Buildings (DOB)	DOB Job Application Filings and DOB Forms	List of all currently registered chillers PW-4 (Equipment Use Application/ Permit) and/or other application forms, including building addresses of the registered chillers, - chiller installation dates, - chiller models, - chiller capacity, and - fuel types	1	Not on Open Data Plan	The applications portion of this data set is already published, forms; the inspections component of this data set is being assessed for both its level of complexity and a potential date for when it can be incorporated into our release queue
Department of Buildings (DOB)	DOB Licensing	List of current DOB Approved Expeditors/Filing Representatives, including contact information	1	Scheduled for Future Publication	
Department of Buildings (DOB)	DOB NOW: Build Elevator Job Filings	List of ELV29 forms filed with the Department in DOB NOW	1	Already on Open Data	
Department of Buildings (DOB)	DOB Reconsideration Database	List of Zoning Resolution Determinations (ZRD1) issued in the 2019 calendar year, including the street address and/or BBL numbers	1	Not on Open Data Plan	This data set has been recently identified and we are assessing both its level of complexity and a potential date for when it can be incorporated into our release queue
Department of Buildings (DOB)	DOB Violations	List of non-complying owners for façade cycle 8 with following fields: CONTROL NUMBER, BIN, BLOCK, LOT STREET, ADDRESS, NUMBER OF STORIES OWNER, OWNER'S ADDRESS, OWNER'S EMAIL, OWNER'S PHONE, ECB VIOLATION #, AND FINES DUE	1	Already on Open Data	
Department of Buildings (DOB)	DOB-After Hours Variance	List of AHVs for Community Boards 4 and 7	1	Scheduled for Future Publication	
Department of Buildings (DOB)	DOB-After Hours Variance	Instances of DOB denying or revoking an initial AHV permit; the total number of inspectors who responded to AHV complaints on weekdays and weekends and average response time for the timeframe 01/16 through 09/19	1	Scheduled for Future Publication	

Agency	Dataset Name	Dataset Description	Number of FOIL requests	Is the data set on Open Data?	Public Statement from your agency explaining why this data is not being published
Department of Buildings (DOB)	DOB-After Hours Variance and DOB Complaints Received	List of AHVs issued over the last two years (initial and renewal) and related complaints received in the past two years	1	Scheduled for Future Publication	
Department of Buildings (DOB)	DOB-Certificate of Occupancy	List of all certificates of occupancy issued for Manhattan properties for the past twenty years, with address of the property, when the certificate of occupancy was issued, and the applicant name	1	Already on Open Data	
Department of Buildings (DOB)	DOB-Cranes and Derrick	List of crane permit applications submitted by Quadrum 38 LLC (likely in 2019), any crane permits issued to Quadrum 38 LLC, 3, and any third-party letters in support or opposition to this application or applications that were included in the Quadrum 38 LLC application	1	Already on Open Data	
Department of Buildings (DOB)	DOB-Electrical Inspections	All permits issued to Lemma Electric Corporation by the New York City Department of Buildings, in connection with electrical work performed within the City of New York, for the period of January 1, 2016 to December 31, 2017	1	Not on Open Data Plan	We are assessing this data set's level of complexity and a potential date for when it can be incorporated into our release queue
Department of Buildings (DOB)	DOB-Forms	List of issued ZRD1s for the last two years.	1	Not on Open Data Plan	This data set has been recently identified and we are assessing both its level of complexity and a potential date for when it can be incorporated into our release queue
Department of Citywide Administrative Services (DCAS)	Bid Tabulations	Tabulation of bids received from vendors in connection with solicitations for procurement of goods and services	88	Already on Open Data	
Department of Consumer Affairs (DCA)	Complaint Activity Notes	The activity notes for a particular complaint that is pulled from our Accella system	6	Not on Open Data Plan	Dataset was tailored for a specific complaint record and potentially contains PII.
Department of Consumer Affairs (DCA)	Complaint History	A complaint history for specific business/individual	43	Not on Open Data Plan	Dataset was tailored for a specific business/individual and does not represent a distinct set of data maintained by the agency. Potentially contains PII.
Department of Consumer Affairs (DCA)	Fiscal Year 2019 Consumer Complaints Received by Business Category and Complaint Code	The number of complaints received in Fiscal Year 2019 broken down by business category and complaint code	1	Not on Open Data Plan	This dataset is under review for possible future publication but agency determination has not been finalized.
Department of Consumer Affairs (DCA)	FOIL Log	List of FOIL requests January 01, 2019-October 19, 2019	1	Not on Open Data Plan	Subset of all foil requests which are available from Dept. of Records and Information Services (DORIS)

Agency	Dataset Name	Dataset Description	Number of FOIL requests	Is the data set on Open Data?	Public Statement from your agency explaining why this data is not being published
Department of Consumer Affairs (DCA)	General Vendor List of Blue Licensees	List of General Vendor Licensees with a Blue License	3	Already on Open Data	
Department of Consumer Affairs (DCA)	General Vendor List of Yellow Licensees	List of General Vendor Licensees with a Yellow License	3	Already on Open Data	
Department of Consumer Affairs (DCA)	General Vendor Waitlist	General Vendor Waitlist	5	Already on Open Data	
Department of Consumer Affairs (DCA)	Hearing and Settlement Activity	Hearing and Settlement Activity for a particular Adjudication record	1	Not on Open Data Plan	Data was tailored for a specific case and does not represent a comprehensive dataset maintained by the agency. Adjudications cases and their outcomes are available on NYC Open Data on the "Charges" dataset.
Department of Consumer Affairs (DCA)	Horse Drawn Cab License Status with Plate Numbers and Stable Address	Horse Drawn Cab License Status with Plate Numbers and Stable Address for a particular entity	1	Not on Open Data Plan	Dataset is a subset of data available on the NYC Open Data in the "Legally Operating Businesses" dataset.
Department of Consumer Affairs (DCA)	License Application Information	Dataset of License Application Information for online applications pulled from our Accella System	19	Not on Open Data Plan	Dataset was a subset of license applications and renewals already available on NYC Open Data Portal in the "License Applications" dataset.
Department of Consumer Affairs (DCA)	List of Charges for a particular entity or business category	List of Charges for a particular entity or business category	8	Not on Open Data Plan	Dataset is a subset of data available on the NYC Open Data in the "Charges" dataset.
Department of Consumer Affairs (DCA)	List of Fair Workweek Cases	List of Fair Workweek Cases from our OLPS division	1	Scheduled for Future Publication	Data will be included in future publication scheduled for release by 12/31/2020.
Department of Consumer Affairs (DCA)	List of Freelance isn't free complaints	List of Freelance isn't free complaints from our OLPS division	1	Scheduled for Future Publication	Data will be included in future publication scheduled for release by 12/31/2020.
Department of Consumer Affairs (DCA)	List of General Vendors License Information 2015-2020	List of General Vendors License Information 2015-2020. Includes name, license number, application ID and general vendor type.	1	Already on Open Data	
Department of Consumer Affairs (DCA)	List of Horse Drawn Cab plates Transferred, Surrendered, or Lost	List of Horse Drawn Cab plates Transferred, Surrendered, or Lost for a particular entity	2	Not on Open Data Plan	Dataset was tailored for a specific business/individual and does not represent a distinct set of data maintained by the agency. Horse Drawn Carriage plates are available on the NYC Open Data Portal in the "Legally Operating Businesses" dataset. License suspensions, surrenders and revocations are available on the NYC Open Data Portal in the "License Suspensions, Revocations, Surrenders, and Reinstatements"
Department of Consumer Affairs (DCA)	List of inspections	List of inspections for a particular entity (pulled from opendata)	1	Already on Open Data	

Agency	Dataset Name	Dataset Description	Number of FOIL requests	Is the data set on Open Data?	Public Statement from your agency explaining why this data is not being published
Department of Consumer Affairs (DCA)	List of investigated home care agencies	List of investigated home care agencies from our OLPS division	2	Scheduled for Future Publication	Data will be included in future publication scheduled for release by 12/31/2020.
Department of Consumer Affairs (DCA)	List of Licensed Process Server Individuals with email and phone number	List of Licensed Process Server Individuals with email and phone number	1	Not on Open Data Plan	Publicly available data on licensees is available in the "Legally Operating Businesses" dataset on the NYC Open Data Portal. This request was supplemented with PII.
Department of Consumer Affairs (DCA)	List of owners/shareholders for a particular entity	List of owners/shareholders for a particular entity, pulled from our Accella system	1	Not on Open Data Plan	Contains PII
Department of Consumer Affairs (DCA)	List of Paid Sick Leave allegations	List of Paid Sick Leave allegations from our OLPS division	1	Scheduled for Future Publication	Data will be included in future publication scheduled for release by 12/31/2020.
Department of Consumer Affairs (DCA)	List of Paid Sick Leave charges	List of Paid Sick Leave charges from our OLPS division	1	Scheduled for Future Publication	Data will be included in future publication scheduled for release by 12/31/2020.
Department of Consumer Affairs (DCA)	List of Paid Sick Leave complaints	List of Paid Sick Leave complaints from our OLPS division	1	Scheduled for Future Publication	Data will be included in future publication scheduled for release by 12/31/2020.
Department of Consumer Affairs (DCA)	List of Paid Sick Leave penalties with restitution	List of Paid Sick Leave penalties with restitution from our OLPS division	1	Scheduled for Future Publication	Data will be included in future publication scheduled for release by 12/31/2020.
Department of Consumer Affairs (DCA)	List of Pregnancy Service Centers Complaints	List of Pregnancy Service Centers Complaints	3	Not on Open Data Plan	This dataset is under review for possible future publication but agency determination has not been finalized.
Department of Consumer Affairs (DCA)	List of Pregnancy Service Centers Enforcement and Inspections	List of Pregnancy Service Centers Enforcement and Inspections	2	Not on Open Data Plan	Subset of data already available on the NYC Open Data Portal in the "Inspections" dataset.
Department of Consumer Affairs (DCA)	List of Retail Laundries with Email and Phone Numbers	List of Retail Laundries with Email and Phone Numbers	1	Not on Open Data Plan	Publicly available data on licensees is available in the "Legally Operating Businesses" dataset on the NYC Open Data Portal. This request was supplemented with PII.
Department of Consumer Affairs (DCA)	List of Retail Laundry Licensees	List of Retail Laundry Licensees pulled from Opendata	1	Already on Open Data	
Department of Consumer Affairs (DCA)	List of Sightseeing Guides with Email Addresses	List of Sightseeing Guides with Email Addresses	1	Not on Open Data Plan	Publicly available data on licensees is available in the "Legally Operating Businesses" dataset on the NYC Open Data Portal. This request was supplemented with PII.
Department of Consumer Affairs (DCA)	List of violations with fees for a particular entity	List of violations with fees for a particular entity	1	Not on Open Data Plan	Violations are available on the NYC Open Data Portal in the "Charges" dataset. Fines are available on the NYC Open Data Portal in the "DCA-Issued Fines and Fees" dataset; payments on fines are available on the NYC Open Data Portal in the "Payments on DCA-Issued Fines and Fees" dataset.
Department of Consumer Affairs (DCA)	Number of General Vendors	Number of General Vendors broken down by license type, disability status and vendor status	1	Not on Open Data Plan	General Vendor licensees and type is available on the NYC Open Data Portal in the "Legally Operating Businesses" dataset. Disability status is protected by confidentiality rules.

Agency	Dataset Name	Dataset Description	Number of FOIL requests	Is the data set on Open Data?	Public Statement from your agency explaining why this data is not being published
Department of Consumer Affairs (DCA)	Pedicab Lottery Winners 2019	Pedicab Lottery Winners 2019	1	Not on Open Data Plan	This dataset is under review for possible future publication but agency determination has not been finalized.
Department of Consumer Affairs (DCA)	Pedicab Lottery Winners Whose Application was Accepted 2019	Pedicab Lottery Winners Whose Application was Accepted 2019	1	Not on Open Data Plan	Data is available on the NYC Open Data Portal in the "License Applications" dataset. All new applicants would constitute a lottery winner.
Department of Consumer Affairs (DCA)	Pedicab Plates Awarded in Pedicab Plate Lottery 2019	Pedicab Plates Awarded in Pedicab Plate Lottery 2019	1	Not on Open Data Plan	All Pedicab plates are included on the NYC Open Data Portal in the "Legally Operating Businesses" dataset.
Department of Consumer Affairs (DCA)	Pedicab Winners Who Did Not Apply After Being Offered Plates Pedicab Plate Lottery 2019	Pedicab Winners Who Did Not Apply After Being Offered Plates Pedicab Plate Lottery 2019	1	Not on Open Data Plan	This dataset is under review for possible future publication but agency determination has not been finalized.
Department of Consumer Affairs (DCA)	Pedicab-List of Previous Pedicab Plate Owners of Plates Issued in 2019	Pedicab-List of Previous Pedicab Plate Owners of Plates Issued in 2019	1	Not on Open Data Plan	All Pedicab plates are included on the NYC Open Data Portal in the "Legally Operating Businesses" dataset.
Department of Consumer Affairs (DCA)	Special Sale List	Special Sale List pulled from Opendata	6	Not on Open Data Plan	Dataset is a subset of data available on the NYC Open Data in the "Legally Operating Businesses" dataset.
Department of Correction (DOC)	DOC Hart Island Burial Records	Individuals buried on Hart Island with date and place of death when available.	3	Already on Open Data	
Department of Finance (DOF)	Assessment Change File (Final Roll)	Dataset of all assessed property values for the 5 boroughs for each tax year including any assessed value changes, released every May 15th	4	Already on Open Data	
Department of Finance (DOF)	Assessment Change File (Tentative Roll)	Dataset of all assessed property values for the 5 boroughs for each tax year, released every January 15th	4	Already on Open Data	
Department of Finance (DOF)	Parking Garage Tax	Amount of parking garage tax paid by all NYC parking garage companies (e.g., ICON, ParkIt, ProPark, Quick-Park, MPG, etc.) based on monthly filings. Amount is total collected, not broken down by company.	1	Scheduled for Future Publication	
Department of Finance (DOF)	Statement of Account	Dataset which contains the names and addresses of all billed properties for the current billable quarter for property taxes	4	Not on Open Data Plan	While this data is fit for public disclosure under state law, the dataset contains PII which is prohibited from disclosure under local law. Thus, the full dataset can only be produced when in response to a FOIL request. However, the portions of the data that do not contain PII can be found OpenData using the DOF Open Balance dataset, the DOF Property Assessment dataset, and the DOF Property Charges Balance dataset.
Department of Health and Mental Hygiene (DOHMH)	Cooling Tower Registrations & Inspections	Cooling Tower Registrations & Inspections	1	Scheduled for Future Publication	

Agency	Dataset Name	Dataset Description	Number of FOIL requests	Is the data set on Open Data?	Public Statement from your agency explaining why this data is not being published
Department of Health and Mental Hygiene (DOHMH)	CUNY Clean Air Baseline Survey of NYCHA Residents in 2018	Data collected by CUNY for DOHMH survey of NYCHA air quality & respondent behaviors	1	Not on Open Data Plan	One-time survey, not a database.
Department of Health and Mental Hygiene (DOHMH)	MAVEN	Disease surveillance system	2	Not on Open Data Plan	Includes personally identifiable health information
Department of Health and Mental Hygiene (DOHMH)	Measles Outbreak Surveillance	Ad hoc database to track schools & children affected by measles outbreak	3	Not on Open Data Plan	Includes personally identifiable health information
Department of Health and Mental Hygiene (DOHMH)	Mental Health Service Corps Administrative Database	Reports from sites in the Mental Health Service Corps as to members' hours & other participation data.	1	Not on Open Data Plan	Not a database from which data can be pulled easily & includes private information about private education data.
Department of Health and Mental Hygiene (DOHMH)	Mobile Food Vending Permits	People or entities with mobile food vendor permits	5	Scheduled for Future Publication	
Department of Health and Mental Hygiene (DOHMH)	Restaurant Inspections	Restaurant Inspections	1	Already on Open Data	OpenData includes only restaurants currently in operation.
Department of Housing Preservation and Development (HPD)	7A Management Program Data	Data on 7A Administrators and the buildings they oversee	2	Not on Open Data Plan	Currently under review to determine whether data subject to open data publication requirements
Department of Housing Preservation and Development (HPD)	Housing Maintenance Code Data	Data related to HPD's enforcement of the Housing Maintenance Code	444	Already on Open Data	
Department of Housing Preservation and Development (HPD)	Housing Production Data	Data related to Housing New York on homeless units by project and developer	4	Not on Open Data Plan	Currently under review to determine whether data subject to open data publication requirements
Department of Housing Preservation and Development (HPD)	Third Party Transfer	Data on Third Party Transfer Program buildings	2	Not on Open Data Plan	Currently under review to determine whether data subject to open data publication requirements
Department of Information Technology and Telecommunications (DoITT)	.nyc Domain Registrations	A list of all .nyc domains registered along with the registration date and registrant type.	1	Already on Open Data	
Department of Information Technology and Telecommunications (DoITT)	311 Service Requests	All 311 Service Requests from 2010 to present. This information is automatically updated daily.	181	Already on Open Data	

Agency	Dataset Name	Dataset Description	Number of FOIL requests	Is the data set on Open Data?	Public Statement from your agency explaining why this data is not being published
Department of Information Technology and Telecommunications (DoITT)	Building Footprints Historical Shape	Shapefile of historical footprint outlines of buildings in New York City. Please see the following link for additional documentation- https://github.com/CityOf-NewYork/nyc-planimetrics/blob/master/Capture_Rules.md . Previously posted versions of the data are retained to comply with Local Law 106 of 2015 and can be provided upon request made to Open Data.	1	Already on Open Data	
Department of Information Technology and Telecommunications (DoITT)	LinkNYC New Site Permit Applications	This dataset lists proposed new locations for LinkNYC kiosk that are currently open for public comment. The dataset does not include payphones that are being replaced by Links.	1	Already on Open Data	
Department of Information Technology and Telecommunications (DoITT)	Mobile Telecommunication Franchise Poletop Installation Locations	Locations of street light poles, traffic light poles and utility poles approved for the potential installation of mobile telecommunications equipment by companies authorized by the New York City Department of Information Technology and Telecommunications.	3	Already on Open Data	
Department of Information Technology and Telecommunications (DoITT)	Public Pay Telephone Information System	A database of public pay telephone installations, permits, inspections, etc.	1	Scheduled for Future Publication	
Department of Investigation (DOI)	Background Backlog	Listing of the pending backlogged backgrounds.	1	Not on Open Data Plan	Spreadsheet was generated to facilitate the response to a FOIL request and is not generally created nor routinely maintained by the agency. The data is exported from DOI's internal Background Investigation System, a system which contains a significant amount of exempt data (names, addresses, social security numbers, dates of birth, and other personally identifying information).
Department of Parks and Recreation (DPR)	Absence Control	Tracking of staff absences	8	Not on Open Data Plan	This dataset is considered Internal Administration.
Department of Parks and Recreation (DPR)	AMPS (Asset Management Parks System)	https://data.cityofnewyork.us/browse?Data-Collection_Data-Collection=Asset+Management+Parks+System+%28AMPS%29&q=asset+management	71	Already on Open Data	
Department of Parks and Recreation (DPR)	Daily Immediate Attention (DIA)/ Park Inspection Database	https://data.cityofnewyork.us/browse?Data-Collection_Data-Collection=Parks+Inspection+Program+%28PIP%29&q=&sort-By=relevance	37	Already on Open Data	

Agency	Dataset Name	Dataset Description	Number of FOIL requests	Is the data set on Open Data?	Public Statement from your agency explaining why this data is not being published
Department of Parks and Recreation (DPR)	ForMS 2.0 (Forestry Management System, current version)	https://data.cityofnewyork.us/browse?Data-Collection_Data-Collection=Forestry+Management+System+%28ForMS%29&q=&sortBy=relevance	184	Already on Open Data	
Department of Parks and Recreation (DPR)	ForMS Classic	Tree service requests and work orders from approximately 2008-March 2015.	59	Not on Open Data Plan	This system was replaced by the current version of ForMS and is no longer actively updated.
Department of Parks and Recreation (DPR)	Non-PIP Inspections	Park inspections conducted by Parks Supervisors. This dataset is called Supervisor Inspections in Future Releases.	22	Scheduled for Future Publication	
Department of Parks and Recreation (DPR)	Parks Property Search (Parks Properties)	https://data.cityofnewyork.us/Recreation/Parks-Properties/enfh-gkve	35	Already on Open Data	
Department of Parks and Recreation (DPR)	RecWare	Information about NYC Parks' recreation centers.	15	Not on Open Data Plan	This system is currently in process to be replaced. It is an administrative burden to process this database for release on the Open Data Portal.
Department of Parks and Recreation (DPR)	Street Trees Permit	Tracking of applications for work involving NYC Parks trees. This dataset is called Forestry Permits and Plan Review in Future Releases.	1	Scheduled for Future Publication	
Department of Parks and Recreation (DPR)	Tree Manager	Tree service requests and work orders from approximately 1996 - August 2008.	4	Not on Open Data Plan	This system was replaced by ForMS Classic and is no longer actively updated.
Department of Parks and Recreation (DPR)	Unifier	Information about NYC Parks' Capital Improvement projects. This dataset is called Capital Projects in Future Releases.	164	Scheduled for Future Publication	
Department of Sanitation (DSNY)	DSNY Monthly Tonnage Data	DSNY Monthly Tonnage Data at the DSNY subdistrict level.	1	Scheduled for Future Publication	
Department of Small Business Services (SBS)	Responsive Record FY18; Responsive Record FY19; Responsive Record FY20	information collected on the Commercial Lease Assistance Program for FY18-FY20	1	Not on Open Data Plan	The data is not on Open Data Plan because it contains some confidential information and we want to avoid revealing personally identifying information. Furthermore, this information is rarely requested by members of the public.
Department of Social Services (DSS) - Department of Homeless Services (DHS)	Buildings by Borough and Community District	Displays the total number of shelter buildings by borough and community district	1	Already on Open Data	
Department of Social Services (DSS) - Department of Homeless Services (DHS)	Individual Census by Borough, Community District, and Facility Type	Presents the number of individuals for each shelter facility type by borough and community district	1	Already on Open Data	

Agency	Dataset Name	Dataset Description	Number of FOIL requests	Is the data set on Open Data?	Public Statement from your agency explaining why this data is not being published
Department of Social Services (DSS) - Department of Homeless Services (DHS)	Special Initiatives, Placements, and Moveouts	Provides aggregate data on the use of rental assistance programs and other types of shelter exits	1	Scheduled for Future Publication	
Department of Transportation (DOT)	Bicycle Counts	New York City Department of Transportation (DOT) conducts regular bike counts at various locations around the five boroughs.	1	Already on Open Data	
Department of Transportation (DOT)	Bike Rack Location	DOT's CityRacks provide free sidewalk bicycle parking racks throughout the five boroughs. CityRacks are a convenience for the entire cycling community. Also, the availability of CityRacks parking discourages cyclists from parking at mailboxes, parking meters, trees, and other sidewalk structures. Bike corrals are rows of CityRacks installed in the curbside lane of the street instead of the sidewalk.	1	Already on Open Data	
Department of Transportation (DOT)	Bike Rack Location Work Order	City owned bicycle racks in CityRack system tracks location work orders for repairs	1	Scheduled for Future Publication	
Department of Transportation (DOT)	Bridges-Daily Work Assignment Sheet	Record of Locations and Maintenance Activities, Debris Removal, Sweeping, Drain Cleaning, Fence, Pothole, etc.	7	Not on Open Data Plan	Not Public Data- Internal Administration
Department of Transportation (DOT)	Bridges-Work Ticket	Record of Locations and Maintenance Activities, Debris Removal, Sweeping, Drain Cleaning, Fence, Pothole, etc.	3	Not on Open Data Plan	Not Public Data- Internal Administration
Department of Transportation (DOT)	Bus Shelter Location	This dataset contains the location of Bus Stop Shelters	2	Already on Open Data	
Department of Transportation (DOT)	Camera Violation List	American Traffic Solutions is NYC DOT's vendor to support automated camera enforcement functions for bus lane camera, red light cameras and school speed zone cameras. Axis is their violation processing and tracking system, including violation review by NYC DOT staff, issuance of summonses by NYC DOT staff. It also integrates with DOF functions for adjudication, payment, etc.	2	Not on Open Data Plan	Available through DOF Data- Open Parking and Camera Violation
Department of Transportation (DOT)	Capital Project/Contracts	Intranet and mobile-based, GIS integrated Capital Project Search and Capital Project Planning application for internal employees.	246	Scheduled for Future Publication	

Agency	Dataset Name	Dataset Description	Number of FOIL requests	Is the data set on Open Data?	Public Statement from your agency explaining why this data is not being published
Department of Transportation (DOT)	Complaints-311	Tracks DOT services in the City's Customer Service center application, Siebel. Siebel is an eGovernment application that provides 311 contact center representatives with a single view into the city's range of citizen services so they can easily direct requests to the appropriate department.	1079	Already on Open Data	
Department of Transportation (DOT)	Complaints-ARTS On-Line Form Data	DOT receives, tracks, and responds to correspondences sent to the Commissioner's Correspondence Unit (CCU) and Borough Commissioner's (BC) offices. This includes some requests initially sent to 311 and the Mayor's Office, and then forwarded to DOT.	385	Already on Open Data	
Department of Transportation (DOT)	Complaints-Pedestrian Ramps Detail Sheet	The pedramps application is used to record the accessibility of a street corner, type & grade of pedestrian ramp using the COTS software - ESRI's ArcGIS for Collector.	23	Scheduled for Future Publication	
Department of Transportation (DOT)	Complaints-Sidewalk Management Detail Sheet	Sidewalk Management tracks, organizes and reports on status of New York City sidewalks	56	Scheduled for Future Publication	
Department of Transportation (DOT)	Defects-Highway/Arterial	Tracks workers and work performed by Arterial Maintenance crews.	7	Not on Open Data Plan	Not Public Data- Internal Administration
Department of Transportation (DOT)	Defects-Sidewalk/Roadway	The Street Pothole Work Orders data consists of closed street potholes inspected and repaired by the New York City Department of Transportation. The dataset includes the pothole's location, the date it was reported, and date the report was completed.	782	Already on Open Data	
Department of Transportation (DOT)	Defects-Street Light Contractor Work Order Repair History	Tracks DOT services in the City's Customer Service center application, Siebel. Siebel is an eGovernment application that provides 311 contact center representatives with a single view into the city's range of citizen services so they can easily direct requests to the appropriate department.	4	Already on Open Data	

Agency	Dataset Name	Dataset Description	Number of FOIL requests	Is the data set on Open Data?	Public Statement from your agency explaining why this data is not being published
Department of Transportation (DOT)	Defects-Street Light Work Order Repair Entry	Tracks DOT services in the City's Customer Service center application, Siebel. Siebel is an eGovernment application that provides 311 contact center representatives with a single view into the city's range of citizen services so they can easily direct requests to the appropriate department.	11	Already on Open Data	
Department of Transportation (DOT)	Defects-Traffic Signal Maintenance Log	Tracks DOT services in the City's Customer Service center application, Siebel. Siebel is an eGovernment application that provides 311 contact center representatives with a single view into the city's range of citizen services so they can easily direct requests to the appropriate department.	62	Already on Open Data	
Department of Transportation (DOT)	Ferry Ridership	Total ridership for Staten Island Ferry	1	Already on Open Data	
Department of Transportation (DOT)	Field Inspection Reports	Tracks maintenance and inspections of pavement markings.	15	Not on Open Data Plan	Not Public Data- Internal Administration
Department of Transportation (DOT)	Gang Sheets-Highways/Arterials	Tracks workers and work performed by Arterial Maintenance crews.	9	Not on Open Data Plan	Not Public Data- Security and Public Safety Concerns
Department of Transportation (DOT)	Gang Sheets-Streets	Tracks workers and work performed by Arterial Maintenance crews.	476	Not on Open Data Plan	Not Public Data- Security and Public Safety Concerns
Department of Transportation (DOT)	Inspections-Pedestrian Ramps Detail Sheet	The Pedramps application is used to record the accessibility of a street corner, type and grade of pedestrian ramps.	409	Scheduled for Future Publication	
Department of Transportation (DOT)	Inspections-Sidewalk Management Detail Sheet	Sidewalk Management tracks, organizes and reports on status of New York City sidewalks	31	Scheduled for Future Publication	
Department of Transportation (DOT)	Inspections-Sidewalk/Roadway HIQA	The Dynamic Application System for HIQA application allows HIQA supervisors to assign street work permits inspections to inspectors and provide options for inspectors to complete/submit inspection results using PC tablets in the field with wireless connectivity.	1574	Already on Open Data	
Department of Transportation (DOT)	Meter-Defect/Repair	Tracks maintenance work by the Meter Collections Group	4	Not on Open Data Plan	Not Public Data- Internal Administration

Agency	Dataset Name	Dataset Description	Number of FOIL requests	Is the data set on Open Data?	Public Statement from your agency explaining why this data is not being published
Department of Transportation (DOT)	Meter-Maintenance Detail by Space	Tracks maintenance work by the Meter Collections Group	13	Not on Open Data Plan	Not Public Data- Internal Administration
Department of Transportation (DOT)	Meter-Parking Meter Order	Tracks maintenance work by the Meter Collections Group	2	Not on Open Data Plan	Not Public Data- Internal Administration
Department of Transportation (DOT)	Meter-Parking Meter Pay Stations Working Condition	Tracks maintenance work by the Meter Collections Group	1	Not on Open Data Plan	Not Public Data- Internal Administration
Department of Transportation (DOT)	Meter-Parking Permits History	Parking Permits issued to government employees who need to park while conducting official business, valid for three hour parking in No Parking, Truck Loading and metered zones, submitted through each agency's DOT liaison and distributed by DOT through the employee's agency liaison.	1	Scheduled for Future Publication	
Department of Transportation (DOT)	Permit Applications Forms Only	The core permit data, including permit-tee, type of permit, date issued, location. DOT issues over 150 different types of sidewalk and roadway construction permits to utilities, contractors, government agencies and homeowners. Permits cover activities such as street openings, sidewalk construction and installing canopies over sidewalks.	700	Already on Open Data	
Department of Transportation (DOT)	Permits	The core permit data, including permit-tee, type of permit, date issued, location. DOT issues over 150 different types of sidewalk and roadway construction permits to utilities, contractors, government agencies and homeowners. Permits cover activities such as street openings, sidewalk construction and installing canopies over sidewalks.	2550	Already on Open Data	
Department of Transportation (DOT)	Revocable Consent Invoice	Used to track project status and compensation to the city for the private use of the public right of way.	2	Not on Open Data Plan	Not Public Data- Internal Administration; Image File

Agency	Dataset Name	Dataset Description	Number of FOIL requests	Is the data set on Open Data?	Public Statement from your agency explaining why this data is not being published
Department of Transportation (DOT)	Sign Orders	The Parking Regulations are drawn from DOT's Sign Information Management System (SIMS) which is used by DOT in managing its inventory of over one million traffic signs in New York City. The database keeps track of the description, location and installation dates for DOT traffic signs. The Locations and Signs datasets need to be used in combination.	208	Scheduled for Future Publication	
Department of Transportation (DOT)	Signal Operation Orders	Traffic Emergency Response Management System (TERMS) tracks contractor repair work orders for the City's traffic signals.	8	Not on Open Data Plan	Not Public Data- Security and Public Safety Concerns
Department of Transportation (DOT)	Signal Timing	The Traffic Signal Timing table enumerates all the different timing treatments deployed at each of the signalized locations that require special measures.	54	Not on Open Data Plan	Not Public Data- Security and Public Safety Concerns
Department of Transportation (DOT)	Special Events Inspection Reports	Report of inspection results from a special events route. Defects such as potholes, sunken sewer drains, cracked sidewalks or construction work are noted on a spreadsheet.	1	Not on Open Data Plan	Not Public Data- Undue Administrative and Financial Burden
Department of Transportation (DOT)	Speed Humps	Workflow-based application to track Speed Reducer requests, studies and implementations. Speed Humps are a raised area of a roadway designed to reduce vehicle speeds.	2	Already on Open Data	
Department of Transportation (DOT)	Speed Zone Camera	American Traffic Solutions is NYC DOT's vendor to support automated camera enforcement functions for bus lane camera, red light cameras and school speed zone cameras. Axis is their violation processing and tracking system, including violation review by NYC DOT staff, issuance of summonses by NYC DOT staff. It also integrates with DOF functions for adjudication, payment, etc.	2	Not on Open Data Plan	Available through DOF Data- Open Parking and Camera Violation
Department of Transportation (DOT)	Street Accident Report	This is a breakdown of every collision in NYC by location and injury. This data is collected because the NYC Council passed Local Law #11 in 2011. Each record represents a collision in NYC by city, borough, precinct and cross street.	1	Already on Open Data	Available through NYPD Data- Motor Collisions Data- Crashes

Agency	Dataset Name	Dataset Description	Number of FOIL requests	Is the data set on Open Data?	Public Statement from your agency explaining why this data is not being published
Department of Transportation (DOT)	Street Light Schedule	The daily on and off times of the street lights.	5	Not on Open Data Plan	Not Public Data- Internal Administration; Image File
Department of Transportation (DOT)	Traffic Signals Data	Tracking system for the Intersection Control Unit and Signals Engineering unit to service studies related to the traffic signals and their maintenance. Application built to manage the workflow around critical correspondence related activities initiated by the public regarding intersection control and signals engineering studies.	1	Already on Open Data	
Department of Transportation (DOT)	Vault	Sidewalk Management tracks, organizes and reports on status of New York City sidewalks	20	Not on Open Data Plan	Not Public Data- Security and Public Safety Concerns
Department of Transportation (DOT)	Violations-HIQA	Dynamic Application System for HIQA application allows HIQA supervisors to assign street work permits inspections to inspectors and provide options for inspectors to complete/submit inspection results using PC tablets in the field with wireless connectivity.	757	Already on Open Data	
Department of Transportation (DOT)	Violations-Sidewalk Management Detail Sheet	Sidewalk Management tracks, organizes and reports on status of New York City sidewalks.	88	Scheduled for Future Publication	
Department of Transportation (DOT)	Violations-Sidewalk Violation	Sidewalk Management tracks, organizes and reports on status of New York City sidewalks.	38	Scheduled for Future Publication	
Department of Transportation (DOT)	Weekly Milling and Resurfacing Schedule-Roadway	RSS Feed displaying the weekly resurfacing schedule	2	Already on Open Data	
Department of Youth and Community Development (DYCD)	11 Neighborhood Development Area programs	Provided spreadsheet containing five data rows showing how much money was granted to Bronx Neighborhood Advisory Board # 11 and to whom money was directed during 7/1/13-6/30/20.	1	Not on Open Data Plan	In review to determine posting
Department of Youth and Community Development (DYCD)	2018 unregistered 5.22.2019	Provided spreadsheet list of unregistered discretionary contracts for the referenced time period showing the provider name, program name, contract number, funding amount, contract start and end date and MOC string.	1	Not on Open Data Plan	In review to determine posting

Agency	Dataset Name	Dataset Description	Number of FOIL requests	Is the data set on Open Data?	Public Statement from your agency explaining why this data is not being published
Department of Youth and Community Development (DYCD)	2019 unregistered 5.22.2019	Provided spreadsheet list of unregistered discretionary contracts for the referenced time period showing the provider name, program name, contract number, funding amount, contract start and end date and MOC string.	1	Not on Open Data Plan	In review to determine posting
Department of Youth and Community Development (DYCD)	Comprehensive Runaway Homeless Youth site listing update_112619_FOILCHY	Provided point-in-time information about current RHY sites, including name and type of site, number of beds funded, number of beds open, date site opened, and specialties in population served.	1	Not on Open Data Plan	In review to determine posting
Department of Youth and Community Development (DYCD)	Discretionary FY16 Payment History	Provided spreadsheet listing payments to discretionary providers in the referenced time period, including contract number, provider name, voucher number, amount, date approved, and invoice reference.	1	Not on Open Data Plan	In review to determine posting
Department of Youth and Community Development (DYCD)	Discretionary FY16-19 Contract Registration and Cash Flow Report	Provided spreadsheet of info on discretionary providers in the referenced time period, including provider name, award issued, registered amount of award, total vouchered and unvouchered amount, advance issued, approved expenses and unapproved expenses, approved and unapproved budget, and remaining contract balance.	1	Not on Open Data Plan	In review to determine posting
Department of Youth and Community Development (DYCD)	Discretionary FY17 Payment History	Provided spreadsheet listing payments to discretionary providers in the referenced time period, including contract number, provider name, voucher number, amount, date approved, and invoice reference.	1	Not on Open Data Plan	In review to determine posting
Department of Youth and Community Development (DYCD)	Discretionary FY18 Payment History	Provided spreadsheet listing payments to discretionary providers in the referenced time period, including contract number, provider name, voucher number, amount, date approved, and invoice reference.	1	Not on Open Data Plan	In review to determine posting
Department of Youth and Community Development (DYCD)	District 32 FOIL_DYCD response	Provided spreadsheet showing the number of after school slots in district 32 for COMPASS and Beacon programs FY 15-19.	1	Not on Open Data Plan	In review to determine posting

Agency	Dataset Name	Dataset Description	Number of FOIL requests	Is the data set on Open Data?	Public Statement from your agency explaining why this data is not being published
Department of Youth and Community Development (DYCD)	FOIL_CDBG_BK_Jameson	Provided spreadsheet showing Community Development Block Grant funds that DYCD directed to Neighborhood Development Area 17 in Brooklyn including the site name and address, type of program, funding amount, and contract number for FY12-14.	1	Not on Open Data Plan	In review to determine posting
Department of Youth and Community Development (DYCD)	FY 16 Mental Health Enhancements - Existing Shelter Beds and Drop in Centers	Provided spreadsheet showing the budget for Runaway Homeless Youth support locations with Thrive NYC budget enhancement for the referenced time period. Spreadsheet shows budget information as well as number of beds, location name, contract number, and added enhancement allocations for ThriveNYC.	1	Not on Open Data Plan	In review to determine posting
Department of Youth and Community Development (DYCD)	FY 2016 to FY 19 Withdrawals	Provided spreadsheet listing withdrawn contracts in the referenced time period, including contract number, provider name, program name, start and end date.	1	Not on Open Data Plan	In review to determine posting
Department of Youth and Community Development (DYCD)	FY16 reg contracts	Provided spreadsheet list of registered discretionary contracts for the referenced fiscal year showing the provider name, program name, contract number, funding amount, MOC string, contract start and end date.	1	Not on Open Data Plan	In review to determine posting
Department of Youth and Community Development (DYCD)	FY17 reg	Provided spreadsheet list of registered discretionary contracts for the referenced fiscal year showing the provider name, contract number, funding amount, MOC string, contract start and end date.	1	Not on Open Data Plan	In review to determine posting
Department of Youth and Community Development (DYCD)	FY18 reg	Provided spreadsheet list of registered discretionary contracts for the referenced fiscal year showing the provider name, program name, contract number, funding amount, MOC string, contract start and end date.	1	Not on Open Data Plan	In review to determine posting
Department of Youth and Community Development (DYCD)	FY19 Discharge destination by sub population	Provided Spreadsheet showing the destinations of RHY in FY 19 sorted by gender, parenting, and under 18 status.	1	Not on Open Data Plan	In review to determine posting

Agency	Dataset Name	Dataset Description	Number of FOIL requests	Is the data set on Open Data?	Public Statement from your agency explaining why this data is not being published
Department of Youth and Community Development (DYCD)	FY19 reg	Provided spreadsheet list of registered discretionary contracts for the referenced fiscal year showing the provider name, program name, contract number, funding amount, MOC string, contract start and end date.	1	Not on Open Data Plan	In review to determine posting
Department of Youth and Community Development (DYCD)	Older Youth Provider List New Providers	Provided a list of Summer Youth Employment Program providers for ages 16-24, including provider name, address, directions, and start date (highlighted ones started 3/11/19, others 4/1/13). SAME AS ABOVE. SEE STATUS ABOVE	1	Not on Open Data Plan	SYEP provider names and addresses are currently on Open Data. Start Dates are in review to determine posting.
Department of Youth and Community Development (DYCD)	Provider List Younger Youth New Providers	Provided a list of Summer Youth Employment Program providers for ages 14-15, including provider name, address, directions, and start date (highlighted ones started 3/11/19, others 4/1/13).	1	Not on Open Data Plan	SYEP provider names and addresses are currently on Open Data. Start Dates are in review to determine posting.
Department of Youth and Community Development (DYCD)	Runaway and Homeless Youth Services Access Report	Provided spreadsheet showing instances 1/1/18 - 6/30/18 where RHY youths were not matched with a bed, the name and type of facility, data about the RHY and reason not matched.	1	Not on Open Data Plan	In review to determine posting
Department of Youth and Community Development (DYCD)	Runaway and Homeless Youth Services Access Report : Youth Declined Available Bed	Provided spreadsheet showing instances 1/1/19 - 6/30/19 where RHY youths declined a bed, the name and type of facility, data about the RHY.	1	Not on Open Data Plan	In review to determine posting
Department of Youth and Community Development (DYCD)	Runaway and Homeless Youth Services Access Report : Youth Not Matched to RHY Bed	Provided spreadsheet showing instances 1/1/19 - 6/30/19 where RHY youths were not matched with a bed, the name and type of facility, and data about the RHY.	1	Not on Open Data Plan	In review to determine posting
Department of Youth and Community Development (DYCD)	Runaway and Homeless Youth Services Access Report : Youth Not Matched to RHY Bed/Youth refused bed	Provided spreadsheet showing instances 7/1/18 - 12/31/18 where RHY youths were not matched with a bed, the name and type of facility, and data about the RHY. Separate chart for same period of youths refusing a bed.	1	Not on Open Data Plan	In review to determine posting
Department of Youth and Community Development (DYCD)	Summer Youth Employment Program - Special Initiatives Provider List New Providers	Provided spreadsheet list of SYEP providers, addresses, school name and start date (highlighted ones started 3/11/19, others 4/1/13).	1	Not on Open Data Plan	SYEP provider names and addresses are currently on Open Data. Start Dates are in review to determine posting.

Agency	Dataset Name	Dataset Description	Number of FOIL requests	Is the data set on Open Data?	Public Statement from your agency explaining why this data is not being published
Department of Youth and Community Development (DYCD)	Summer Youth Employment Program -CareerReady Provider List New Providers	Provided spreadsheet list of SYEP providers, addresses, school name and start date (highlighted ones started 3/11/19, others 4/1/13).	1	Not on Open Data Plan	SYEP provider names and addresses are currently on Open Data. Start Dates are in review to determine posting.
Financial Information Services Agency (FISA) & Office of Payroll Administration (OPA)	Citywide Payroll Data (Fiscal Year)	City Employee Base and Overtime Salary by Fiscal Year	6	Already on Open Data	
Mayor's Office of Contract Services (MOCS)	Complete Caution List	This list includes information on companies prohibited from doing business by the City.	7	Not on Open Data Plan	Complete Entity reports will not be made public at this time. As of FY 2020, Complete Entity reports are being conducted in PASSPort, and the previous source of record (VENDEX) has been deprecated. Matters of governance including the structure of public-facing data, the presentation of current (PASSPort) vs legacy (MOCS) data and retention policies are all under development. When these decisions have been finalized, MOCS will be able to identify the dataset or datasets for release. It is expected that this determination will fall outside the 2021 Fiscal Year.
Mayor's Office of Contract Services (MOCS)	Complete Entity Profile Report	This list includes related entity list, caution information, liens summary, and contract information	6	Not on Open Data Plan	Complete Entity reports will not be made public at this time. As of FY 2020, Complete Entity reports are being conducted in PASSPort, and the previous source of record (VENDEX) has been deprecated. Matters of governance including the structure of public-facing data, the presentation of current (PASSPort) vs legacy (MOCS) data and retention policies are all under development. When these decisions have been finalized, MOCS will be able to identify the dataset or datasets for release. It is expected that this determination will fall outside the 2021 Fiscal Year.
Mayor's Office of Environmental Remediation (MOER)	Voluntary Cleanup Program Sites	Development projects enrolled in OER's land cleanup program	1	Already on Open Data	
Mayor's Office of Housing Recovery Operations	Patterns of Attrition and Retention in the Build it Back Program	Dataset analyzes patterns of homeowner-applicant attrition and retention in the Build it Back Program.	1	Scheduled for Future Publication	
Mayor's Office of Media and Entertainment (MOME)	Film Permits	Film permits for production activity (e.g., motion pictures and television) are generally required when asserting the exclusive use of city property, like a sidewalk, a street, or a park. See http://www1.nyc.gov/site/mome/permits/when-permit-required.page	16	Already on Open Data	
New York City Council (NYCC)	Participatory Budgeting Projects	Data on PB Projects	2	Already on Open Data	

Agency	Dataset Name	Dataset Description	Number of FOIL requests	Is the data set on Open Data?	Public Statement from your agency explaining why this data is not being published
Office of Administrative Tax Appeals (OATA) / (Tax Commission & Tax Appeals Tribunal)	Open Article 7 Petitions	The information in the City's computer records with respect to open petitions challenging real property tax assessments pursuant to Article 7 of the Real Property Tax Law. Contains the borough, block and lot numbers for the property, the index number and year the petition was commenced, the name of the petitioner, the name of the attorney for the petitioner and various note of issue codes.	1	Already on Open Data	
Office of Chief Medical Examiner (OCME)	CMS	The OCME's Case Management System (CMS) is an electronic database that stores decedent case file records, such as the police paperwork, autopsy reports, death certificates, photographs, etc.	3	Already on Open Data	
Office of Chief Medical Examiner (OCME)	LDIS	The OCME's Local DNA Index System ("LDIS") contains DNA records that can be searched for local DNA matches and be uploaded (if eligible) into higher levels (State DNA Index System "SDIS" and National DNA Index System "NDIS") CODIS ("Combined DNA Index System" administered by the FBI) indexes.	2	Not on Open Data Plan	The FOIL request was fulfilled and the figures requested for the # of DNA Profiles stored in LDIS/LINK-AGE were separately emailed to the requestor.
Office of Management and Budget (OMB)	Expense Budget	This dataset contains expense agency data by unit of appropriation for the Adopted, Financial Plan and Modified conditions by object code. The numbers within can be summarized to be consistent with data from either the Supporting Schedule, Departmental Estimate or the Expense, Revenue, Contact Budget.	1	Already on Open Data	
Office of the Comptroller (COMPTROLLER)	Office of The Comptroller: Teachers Retirement System Holdings Data, NYC Office of The Comptroller: Board of Education Retirement System (BERS) Holdings Data, Office of The Comptroller: Fire Department Retirement System Holdings Data, Office of The Comptroller: Police Retirement System Holdings Data, Office of The Comptroller: NYC Employee Retirement System (NYCERS) Holdings Data	NYC Pension Funds Holdings Data	1	Already on Open Data	
Police Department (NYPD)	911 data	How many 911 calls were received in NYC in 2018	1	Scheduled for Future Publication	
Police Department (NYPD)	Arrests of Transgender Women of Color Under Section 240.37	Arrests of Transgender Women of Color Under Section 240.37	1	Not on Open Data Plan	Request does not reasonably describe a record in a manner that could enable a search

Agency	Dataset Name	Dataset Description	Number of FOIL requests	Is the data set on Open Data?	Public Statement from your agency explaining why this data is not being published
Police Department (NYPD)	Crime Data Statistics for 105 Precinct, 1970-1990	Crime Data Statistics for 105 Precinct, 1970-1990	1	Already on Open Data	
Police Department (NYPD)	Data on anti-Semitic Hate Crime Complaints	Data on anti-Semitic Hate Crime Complaints	1	Scheduled for Future Publication	
Police Department (NYPD)	Electronic Criminal/Police Reports Regarding the Following Incidents	Data re: 20 Broad Street for 2019	1	Not on Open Data Plan	This request was denied due to privacy concerns related to the release of Personally Identifiable Information.
Police Department (NYPD)	Extra-territorial NYPD action	Arrests made outside NYC	1	Not on Open Data Plan	Responsive Records Not Maintained
Police Department (NYPD)	Hate Crimes Arrests by Race of Suspect	Race and gender of suspects arrested in 2017-2019 for anti-jewish bias hate crime	1	Scheduled for Future Publication	
Police Department (NYPD)	Hate Crimes Complaint Data	Hate Crimes Complaint Data	1	Scheduled for Future Publication	
Police Department (NYPD)	NYPD EEO Tables for 2018/2019	NYPD EEO Tables for 2018/2019	1	Scheduled for Future Publication	
Police Department (NYPD)	Prostitution Complaints	Prostitution-related 311 & 911 calls for 1/1/15 - 12/31/19	1	Scheduled for Future Publication	
Police Department (NYPD)	Stolen laptop information; between Jan. 1, 2019 & June 30, 2019	Police reports indicating the loss or theft of laptops	1	Not on Open Data Plan	Request does not reasonably describe a record in a manner that could enable a search
Police Department (NYPD)	Summons data for the 1st Precinct between 3/1/19 and present (9/6/19)	Summons for QOL violations (Open Container, Dis. Con., etc.)	1	Already on Open Data	
Police Department (NYPD)	Transit Crime Incident Data with Specific Locations and Time	Transit Crime Incident Data with Specific Locations and Time	1	Already on Open Data	
Staten Island Borough President's Office (SIBPO)	Capital and Discretionary Expenses	Capital and discretionary expenditures FY18 & FY19	1	Not on Open Data Plan	This dataset is already published in a machine readable format by the Office of the Comptroller on their "Checkbook NYC" platform.

Agency	Dataset Name	Dataset Description	Number of FOIL requests	Is the data set on Open Data?	Public Statement from your agency explaining why this data is not being published
Taxi and Limousine Commission (TLC)	2015 Yellow Taxi Trip Data	This dataset includes trip records from all trips completed in Yellow Taxis from in NYC during 2015. Records include fields capturing pick-up and drop-off dates/times, pick-up and drop-off locations, trip distances, itemized fares, rate types, payment types, and driver-reported passenger counts. The data used in the attached datasets were collected and provided to the NYC Taxi and Limousine Commission (TLC) by technology providers authorized under the Taxicab Passenger Enhancement Program (TPEP). The trip data was not created by the TLC, and TLC makes no representations as to the accuracy of these data.	1	Already on Open Data	
Taxi and Limousine Commission (TLC)	2016 FHV Trip Data	This dataset includes trip records from all trips by TLC-licensed For-Hire Vehicles in NYC during 2016, including High-Volume For-Hire Services such as Uber and Lyft. Records include fields capturing the dispatching base license number and the pick-up date, time, and taxi zone location ID (shape file below). These records are generated from the FHV Trip Record submissions made by bases.	6	Already on Open Data	
Taxi and Limousine Commission (TLC)	2016 Yellow Taxi Trip Data	This dataset includes trip records from all trips completed in Yellow Taxis from in NYC during 2016. Records include fields capturing pick-up and drop-off dates/times, pick-up and drop-off locations, trip distances, itemized fares, rate types, payment types, and driver-reported passenger counts. The data used in the attached datasets were collected and provided to the NYC Taxi and Limousine Commission (TLC) by technology providers authorized under the Taxicab Passenger Enhancement Program (TPEP). The trip data was not created by the TLC, and TLC makes no representations as to the accuracy of these data.	2	Already on Open Data	

Agency	Dataset Name	Dataset Description	Number of FOIL requests	Is the data set on Open Data?	Public Statement from your agency explaining why this data is not being published
Taxi and Limousine Commission (TLC)	2017 FHV Trip Data	This dataset includes trip records from all trips by TLC-licensed For-Hire Vehicles in NYC during 2017, including High-Volume For-Hire Services such as Uber and Lyft. Records include fields capturing the dispatching base license number and the pick-up date, time, and taxi zone location ID (shape file below). These records are generated from the FHV Trip Record submissions made by bases.	7	Already on Open Data	
Taxi and Limousine Commission (TLC)	2017 Green Taxi Trip Data	This dataset includes trip records from all trips completed in Green Taxis (also known as Borough Taxis or Street Hail Liveries) in NYC during 2017. Records include fields capturing pick-up and drop-off dates/times, pick-up and drop-off locations, trip distances, itemized fares, rate types, payment types, and driver-reported passenger counts. The data used in the attached datasets were collected and provided to the NYC Taxi and Limousine Commission (TLC) by technology providers authorized under the Taxicab Passenger Enhancement Program (TPEP). The trip data was not created by the TLC, and TLC makes no representations as to the accuracy of these data.	1	Already on Open Data	
Taxi and Limousine Commission (TLC)	2017 Yellow Taxi Trip Data	This dataset includes trip records from all trips completed in Yellow Taxis from in NYC during 2017. Records include fields capturing pick-up and drop-off dates/times, pick-up and drop-off locations, trip distances, itemized fares, rate types, payment types, and driver-reported passenger counts. The data used in the attached datasets were collected and provided to the NYC Taxi and Limousine Commission (TLC) by technology providers authorized under the Taxicab Passenger Enhancement Program (TPEP). The trip data was not created by the TLC, and TLC makes no representations as to the accuracy of these data.	2	Already on Open Data	

Agency	Dataset Name	Dataset Description	Number of FOIL requests	Is the data set on Open Data?	Public Statement from your agency explaining why this data is not being published
Taxi and Limousine Commission (TLC)	2018 FHV Trip Data	This dataset includes trip records from all trips by TLC-licensed For-Hire Vehicles in NYC during 2018, including High-Volume For-Hire Services such as Uber and Lyft. Records include fields capturing the dispatching base license number and the pick-up date, time, and taxi zone location ID (shape file below). These records are generated from the FHV Trip Record submissions made by bases.	9	Already on Open Data	
Taxi and Limousine Commission (TLC)	2018 Yellow Taxi Trip Data	This dataset includes trip records from all trips completed in Yellow Taxis from in NYC during 2018. Records include fields capturing pick-up and drop-off dates/times, pick-up and drop-off locations, trip distances, itemized fares, rate types, payment types, and driver-reported passenger counts. The data used in the attached datasets were collected and provided to the NYC Taxi and Limousine Commission (TLC) by technology providers authorized under the Taxicab Passenger Enhancement Program (TPEP). The trip data was not created by the TLC, and TLC makes no representations as to the accuracy of these data.	3	Already on Open Data	
Taxi and Limousine Commission (TLC)	2019 FHV Trip Data	This dataset includes trip records from all trips by licensed For-Hire Vehicles dispatched by traditional car service bases in NYC during 2019. For Trip Records by High Volume For-Hire Vehicles such as Uber and Lyft on or after 2019-02, please see trip records labeled High Volume For Hire Vehicle (HVFHV) Trip Records. Records include fields capturing the dispatching base license number and the pick-up date, time, and taxi zone location ID (shape file below)	12	Already on Open Data	

Agency	Dataset Name	Dataset Description	Number of FOIL requests	Is the data set on Open Data?	Public Statement from your agency explaining why this data is not being published
Taxi and Limousine Commission (TLC)	2019 Green Taxi Trip Data	This dataset includes trip records from all trips completed in Green Taxis (also known as Borough Taxis or Street Hail Liveries) in NYC during 2019. Records include fields capturing pick-up and drop-off dates/times, pick-up and drop-off locations, trip distances, itemized fares, rate types, payment types, and driver-reported passenger counts. The data used in the attached datasets were collected and provided to the NYC Taxi and Limousine Commission (TLC) by technology providers authorized under the Taxicab Passenger Enhancement Program (TPEP). The trip data was not created by the TLC, and TLC makes no representations as to the accuracy of these data.	1	Already on Open Data	
Taxi and Limousine Commission (TLC)	2019 High Volume FHV Trip Data	This dataset includes trip records from all trips in NYC during 2019 by For-Hire Vehicles which were dispatched by a High Volume For-Hire Services (HVFHS) base. Companies with a HVFHS license dispatch at least 10,000 trips per day, and currently include Uber, Via, and Lyft. For Trip Records by High Volume For-Hire Vehicles such as Uber and Lyft on or after 2019-02, please see trip records labeled High Volume For Hire Vehicle (HVFHV) Trip Records. Records include fields capturing the dispatching base license number and the pick-up date, time, and taxi zone location ID (shape file below). These records are generated from the FHV Trip Record submissions made by bases. Note: The TLC publishes base trip record data as submitted by the bases, and we cannot guarantee or confirm their accuracy or completeness. Therefore, this may not represent the total amount of trips dispatched by all TLC-licensed bases. The TLC performs routine reviews of the records and takes enforcement actions when necessary to ensure, to the extent possible, complete and accurate information.	10	Already on Open Data	

Agency	Dataset Name	Dataset Description	Number of FOIL requests	Is the data set on Open Data?	Public Statement from your agency explaining why this data is not being published
Taxi and Limousine Commission (TLC)	2019 Yellow Taxi Trip Data	This dataset includes trip records from all trips completed in Yellow Taxis from in NYC during 2019. Records include fields capturing pick-up and drop-off dates/times, pick-up and drop-off locations, trip distances, itemized fares, rate types, payment types, and driver-reported passenger counts. The data used in the attached datasets were collected and provided to the NYC Taxi and Limousine Commission (TLC) by technology providers authorized under the Taxicab Passenger Enhancement Program (TPEP). The trip data was not created by the TLC, and TLC makes no representations as to the accuracy of these data.	3	Already on Open Data	
Taxi and Limousine Commission (TLC)	2020 FHV Trip Data	This dataset will include trip records from all trips by TLC-licensed For-Hire Vehicles in NYC during 2020, including High-Volume For-Hire Services such as Uber and Lyft. Records include fields capturing the dispatching base license number and the pick-up date, time, and taxi zone location ID (shape file below). These records are generated from the FHV Trip Record submissions made by bases.	2	Scheduled for Future Publication	
Taxi and Limousine Commission (TLC)	2020 Green Taxi Trip Data	This dataset will include trip records from all trips completed in Green Taxis (also known as Borough Taxis or Street Hail Liveries) in NYC during 2020. Records include fields capturing pick-up and drop-off dates/times, pick-up and drop-off locations, trip distances, itemized fares, rate types, payment types, and driver-reported passenger counts. The data used in the attached datasets were collected and provided to the NYC Taxi and Limousine Commission (TLC) by technology providers authorized under the Taxicab Passenger Enhancement Program (TPEP). The trip data was not created by the TLC, and TLC makes no representations as to the accuracy of these data.	2	Scheduled for Future Publication	

Agency	Dataset Name	Dataset Description	Number of FOIL requests	Is the data set on Open Data?	Public Statement from your agency explaining why this data is not being published
Taxi and Limousine Commission (TLC)	2020 High Volume FHV Trip Data	<p>This dataset will include trip records from all trips in NYC during 2020 by For-Hire Vehicles which were dispatched by a High Volume For-Hire Services (HVFHS) base. Companies with a HVFHS license dispatch at least 10,000 trips per day, and currently include Uber, Via, and Lyft. For Trip Records by High Volume For-Hire Vehicles such as Uber and Lyft on or after 2019-02, please see trip records labeled High Volume For Hire Vehicle (HVFHV) Trip Records. Records include fields capturing the dispatching base license number and the pick-up date, time, and taxi zone location ID (shape file below). These records are generated from the FHV Trip Record submissions made by bases. Note: The TLC publishes base trip record data as submitted by the bases, and we cannot guarantee or confirm their accuracy or completeness. Therefore, this may not represent the total amount of trips dispatched by all TLC-licensed bases. The TLC performs routine reviews of the records and takes enforcement actions when necessary to ensure, to the extent possible, complete and accurate information.</p>	1	Scheduled for Future Publication	
Taxi and Limousine Commission (TLC)	2020 Yellow Taxi Trip Data	<p>This dataset will include trip records from all trips completed in Yellow Taxis from in NYC during 2020. Records include fields capturing pick-up and drop-off dates/times, pick-up and drop-off locations, trip distances, itemized fares, rate types, payment types, and driver-reported passenger counts. The data used in the attached datasets were collected and provided to the NYC Taxi and Limousine Commission (TLC) by technology providers authorized under the Taxicab Passenger Enhancement Program (TPEP). The trip data was not created by the TLC, and TLC makes no representations as to the accuracy of these data.</p>	3	Scheduled for Future Publication	
Taxi and Limousine Commission (TLC)	FHV Base Aggregate Report	<p>Monthly report including total dispatched trips, total dispatched shared trips, and unique dispatched vehicles aggregated by FHV (For-Hire Vehicle) base. These have been tabulated from raw trip record submissions made by bases to the NYC Taxi and Limousine Commission (TLC).</p>	5	Already on Open Data	

Agency	Dataset Name	Dataset Description	Number of FOIL requests	Is the data set on Open Data?	Public Statement from your agency explaining why this data is not being published
Taxi and Limousine Commission (TLC)	For Hire Vehicle (FHV) - Active	TLC authorized For-Hire vehicles that are active. This list is accurate to the date and time represented in the Last Date Updated and Last Time Updated fields. For inquiries about the contents of this dataset, please email licensinginquiries@tlc.nyc.gov .	2	Already on Open Data	
Taxi and Limousine Commission (TLC)	For Hire Vehicle (FHV) - Active Drivers	NYC TLC Licensed FHV drivers that are currently active and in good standing. This list is accurate to the date and time represented in the Last Date Updated and Last Time Updated fields. For inquiries about the contents of this dataset, please email licensinginquiries@tlc.nyc.gov .	1	Already on Open Data	
Taxi and Limousine Commission (TLC)	Medallion Vehicles - Authorized	This list contains information on the status of current medallion vehicles authorized to operate in New York City. This list is accurate to the date and time represented in the Last Date Updated and Last Time Updated fields. For inquiries about the contents of this dataset, please email licensinginquiries@tlc.nyc.gov .	2	Already on Open Data	
Taxi and Limousine Commission (TLC)	Vision Zero Base Report	The Vision Zero Base Reports are collections of facts and statistics about individual TLC-regulated for-hire vehicle (FHV) businesses produced to help passengers identify businesses with the best safety records and support the for-hire industry's efforts to achieve the highest levels of safety and service.	1	Already on Open Data	
* FOIL metrics for 311 are incorporated as part of DoITT FOIL reporting					

Completed Civic Engagement Activities

This table includes civic engagement activities completed by City agencies between September 15, 2019 through April 30, 2020. Civic engagement activities completed after April 30 will be included in the 2021 report. Agencies that have published or plan to publish open data are required to complete three civic engagement activities each full year.

To view this table on NYC Open Data, visit: <https://data.cityofnewyork.us/City-Government/Completed-Civic-Engagements/a44d-m6ak>

Agency Name	Digital Amplification - Sent at least one tweet per month about your Agency's existing Open Data assets.	Digital Amplification - Tweeted whenever a new Open Data asset is published.	Digital Amplification - Advertised NYC Open Data on your Agency's website.	Storytelling - Published a blog post about your Agency's Open Data assets.	Storytelling - Included your Agency's Open Data commitments in a report published by your Agency.	Storytelling - Added a project made by your Agency to the NYC Open Data Project Gallery.	Storytelling - Posted about your Agency's Open Data assets on your Agency's Facebook or LinkedIn channels.	Storytelling - Published a video describing your Agency's data assets or a recent data asset release.	Public Speaking - Identified someone from your Agency to speak about your Agency's Open Data assets at an event as a part of Open Data Week.	Public Speaking - Spoke at a partner's event (in NYC) about your Agency's Open Data assets. (e.g., Community Boards)	Public Speaking - Spoke at an event hosted by your agency about your agency's open data assets.	Public Speaking - Presented about your agency's open data assets in an academic or school environment.	Public Speaking - Shared Open Data swag and informational one-pager with your community engagement liaisons to share at your Agency's existing community touchpoints.	Event Engagement - Produced your own event to discuss your Agency's Open Data assets (this could be a 1 hour workshop, a 24 hour hackathon, or something else.)	Event Engagement - Produced a curriculum to be used to engage an audience around your agency's Open Data assets at a public event.	Communication Engagement - Advertised Agency data in a public email newsletter at least twice per year.	User-centered research - Developed and convened a focus group or advisory council of users of your Agency's Open Data to learn more about how they use your data assets, and to request feedback.	User-centered research - Engaged a professional (internally or externally) to develop user personas and better engage your users.	Other civic engagement activity not listed.	Notes on other civic engagement activities, if applicable.	
311	0	0	0	0	0	0	1	0	1	0	0	0	0	0	0	0	0	0	0	0	
Administration for Children's Services (ACS)	0	0	1	0	0	0	0	0	0	0	0	0	0	0	0	0	0	0	0	0	
Board of Standards and Appeals (BSA)	0	0	1	0	0	0	0	0	0	0	0	0	0	0	0	0	0	0	0	2	Shared Agency's Open Data assets with public through existing community touchpoints; Speak at a partner's event (in NYC) about your agency's open data assets. (e.g., Community Boards)
Brooklyn Borough President's Office	0	0	1	0	0	0	1	0	0	0	0	0	0	0	0	0	0	0	0	0	

Agency Name

Digital Amplification - Sent at least one tweet per month about your Agency's existing Open Data assets.

Digital Amplification - Tweeted whenever a new Open Data asset is published.

Digital Amplification - Advertised NYC Open Data on your Agency's website.

Storytelling - Published a blog post about your Agency's Open Data assets.

Storytelling - Included your Agency's Open Data commitments in a report published by your Agency.

Storytelling - Added a project made by your Agency to the NYC Open Data Project Gallery.

Storytelling - Posted about your Agency's Open Data assets on your Agency's Facebook or LinkedIn channels.

Storytelling - Published a video describing your Agency's data assets or a recent data asset release.

Public Speaking - Identified someone from your Agency to speak about your Agency's Open Data assets at an event as a part of Open Data Week.

Public Speaking - Spoke at a partner's event (in NYC) about your Agency's Open Data assets. (e.g., Community Boards)

Public Speaking - Spoke at an event hosted by your agency about your agency's open data assets.

Public Speaking - Presented about your agency's open data assets in an academic or school environment.

Public Speaking - Shared Open Data swag and informational one-pager with your community engagement liaisons to share at your Agency's existing community touchpoints.

Event Engagement - Produced your own event to discuss your Agency's Open Data assets (this could be a 1 hour workshop, a 24 hour hackathon, or something else.)

Event Engagement - Produced a curriculum to be used to engage an audience around your agency's Open Data assets at a public event.

Communication Engagement - Advertised Agency data in a public email newsletter at least twice per year.

User-centered research - Developed and convened a focus group or advisory council of users of your Agency's Open Data to learn more about how they use your data assets, and to request feedback.

User-centered research - Engaged a professional (internally or externally) to develop user personas and better engage your users.

Other civic engagement activity not listed.

Notes on other civic engagement activities, if applicable.

Agency Name	Digital Amplification - Sent at least one tweet per month about your Agency's existing Open Data assets.	Digital Amplification - Tweeted whenever a new Open Data asset is published.	Digital Amplification - Advertised NYC Open Data on your Agency's website.	Storytelling - Published a blog post about your Agency's Open Data assets.	Storytelling - Included your Agency's Open Data commitments in a report published by your Agency.	Storytelling - Added a project made by your Agency to the NYC Open Data Project Gallery.	Storytelling - Posted about your Agency's Open Data assets on your Agency's Facebook or LinkedIn channels.	Storytelling - Published a video describing your Agency's data assets or a recent data asset release.	Public Speaking - Identified someone from your Agency to speak about your Agency's Open Data assets at an event as a part of Open Data Week.	Public Speaking - Spoke at a partner's event (in NYC) about your Agency's Open Data assets. (e.g., Community Boards)	Public Speaking - Spoke at an event hosted by your agency about your agency's open data assets.	Public Speaking - Presented about your agency's open data assets in an academic or school environment.	Public Speaking - Shared Open Data swag and informational one-pager with your community engagement liaisons to share at your Agency's existing community touchpoints.	Event Engagement - Produced your own event to discuss your Agency's Open Data assets (this could be a 1 hour workshop, a 24 hour hackathon, or something else.)	Event Engagement - Produced a curriculum to be used to engage an audience around your agency's Open Data assets at a public event.	Communication Engagement - Advertised Agency data in a public email newsletter at least twice per year.	User-centered research - Developed and convened a focus group or advisory council of users of your Agency's Open Data to learn more about how they use your data assets, and to request feedback.	User-centered research - Engaged a professional (internally or externally) to develop user personas and better engage your users.	Other civic engagement activity not listed.	Notes on other civic engagement activities, if applicable.
Business Integrity Commission (BIC)	0	0	1	0	0	0	0	0	0	0	0	0	0	0	0	0	0	0	0	
Campaign Finance Board (CFB)	0	1	1	0	0	0	0	0	0	0	0	0	0	0	0	0	0	0	0	
City Clerk's Office	0	0	0	0	0	0	0	0	0	0	0	0	0	0	0	0	0	0	0	
City Council (NYCC)	0	0	0	0	0	0	0	0	0	0	0	0	0	0	0	0	0	0	0	The New York City Council continued its oversight over the implementation of the Open Data Law, and will continue to promote open data in New York City
Civil Service Commission (CSC)	0	0	1	0	0	0	0	0	0	0	0	0	0	0	0	0	0	0	0	
Civilian Complaint Review Board (CCRB)	0	0	0	0	0	0	0	0	0	1	1	1	0	0	0	0	0	0	0	
Commission on Human Rights (CCHR)	0	1	0	0	0	0	1	0	0	0	1	0	0	0	0	0	0	0	0	
Commission to Combat Police Corruption (CCPC)	0	0	1	0	1	0	0	0	0	0	0	0	0	0	0	0	0	0	0	
Conflicts of Interest Board (COIB)	1	0	1	0	1	0	0	0	0	0	0	0	0	0	0	0	0	0	0	
Department for the Aging (DFTA)	0	0	1	0	0	0	0	0	0	0	0	0	0	0	0	0	0	1	0	

Agency Name	Digital Amplification - Sent at least one tweet per month about your Agency's existing Open Data assets.	Digital Amplification - Tweeted whenever a new Open Data asset is published.	Digital Amplification - Advertised NYC Open Data on your Agency's website.	Storytelling - Published a blog post about your Agency's Open Data assets.	Storytelling - Included your Agency's Open Data commitments in a report published by your Agency.	Storytelling - Added a project made by your Agency to the NYC Open Data Project Gallery.	Storytelling - Posted about your Agency's Open Data assets on your Agency's Facebook or LinkedIn channels.	Storytelling - Published a video describing your Agency's data assets or a recent data asset release.	Public Speaking - Identified someone from your Agency to speak about your Agency's Open Data assets at an event as a part of Open Data Week.	Public Speaking - Spoke at a partner's event (in NYC) about your Agency's Open Data assets. (e.g., Community Boards)	Public Speaking - Spoke at an event hosted by your agency about your agency's open data assets.	Public Speaking - Presented about your agency's open data assets in an academic or school environment.	Public Speaking - Shared Open Data swag and informational one-pager with your community engagement liaisons to share at your Agency's existing community touchpoints.	Event Engagement - Produced your own event to discuss your Agency's Open Data assets (this could be a 1 hour workshop, a 24 hour hackathon, or something else.)	Event Engagement - Produced a curriculum to be used to engage an audience around your agency's Open Data assets at a public event.	Communication Engagement - Advertised Agency data in a public email newsletter at least twice per year.	User-centered research - Developed and convened a focus group or advisory council of users of your Agency's Open Data to learn more about how they use your data assets, and to request feedback.	User-centered research - Engaged a professional (internally or externally) to develop user personas and better engage your users.	Other civic engagement activity not listed.	Notes on other civic engagement activities, if applicable.
Department of Buildings (DOB)	0	0	0	0	0	0	0	0	1	0	0	0	0	0	0	0	0	0	2	Highlighted Open Data Week in Buildings Newsletter and encouraged participation; Tweeted about Open Data Week and encouraged participation
Department of City Planning (DCP)	0	1	1	3	0	0	0	0	0	0	0	0	0	0	4	0	0	0	2	Participated in a focus group to give feedback on Two Sigma Data Clinic open data tool (Scout) at a design session; Hosted Two Sigma Data Clinic to present a virtual demo of Open Data tool, Scout, to the agency
Department of Citywide Administrative Services (DCAS)	0	0	1	0	0	0	0	0	0	0	0	0	0	0	0	1	0	0	0	
Department of Consumer and Worker Protection (DCWP)	1	0	1	0	0	0	0	0	0	0	0	0	0	0	0	0	0	0	0	
Department of Correction (DOC)	1	0	1	0	0	0	0	0	0	0	0	0	0	0	0	0	0	0	0	
Department of Cultural Affairs (DCLA)	1	0	1	0	0	0	0	0	0	0	0	0	0	0	0	1	0	0	0	
Department of Design and Construction (DDC)	0	0	0	0	0	0	0	0	0	0	0	0	0	0	0	0	0	0	0	
Department of Education (DOE)	0	0	0	0	0	0	0	0	0	0	0	0	0	0	0	0	0	0	0	
Department of Environmental Protection (DEP)	0	0	0	0	0	0	0	0	0	0	0	1	0	0	0	0	0	0	2	Promoted 2020 Open Data Week on the agency Twitter account; Promoted 2020 Open Data Week in an agency publication (Pipeline)

Agency Name

Digital Amplification - Sent at least one tweet per month about your Agency's existing Open Data assets.

Digital Amplification - Tweeted whenever a new Open Data asset is published.

Digital Amplification - Advertised NYC Open Data on your Agency's website.

Storytelling - Published a blog post about your Agency's Open Data assets.

Storytelling - Included your Agency's Open Data commitments in a report published by your Agency.

Storytelling - Added a project made by your Agency to the NYC Open Data Project Gallery.

Storytelling - Posted about your Agency's Open Data assets on your Agency's Facebook or LinkedIn channels.

Storytelling - Published a video describing your Agency's data assets or a recent data asset release.

Public Speaking - Identified someone from your Agency to speak about your Agency's Open Data assets at an event as a part of Open Data Week.

Public Speaking - Spoke at a partner's event (in NYC) about your Agency's Open Data assets. (e.g., Community Boards)

Public Speaking - Spoke at an event hosted by your agency about your agency's open data assets.

Public Speaking - Presented about your agency's open data assets in an academic or school environment.

Public Speaking - Shared Open Data swag and informational one-pager with your community engagement liaisons to share at your Agency's existing community touchpoints.

Event Engagement - Produced your own event to discuss your Agency's Open Data assets (this could be a 1 hour workshop, a 24 hour hackathon, or something else.)

Event Engagement - Produced a curriculum to be used to engage an audience around your agency's Open Data assets at a public event.

Communication Engagement - Advertised Agency data in a public email newsletter at least twice per year.

User-centered research - Developed and convened a focus group or advisory council of users of your Agency's Open Data to learn more about how they use your data assets, and to request feedback.

User-centered research - Engaged a professional (internally or externally) to develop user personas and better engage your users.

Other civic engagement activity not listed.

Notes on other civic engagement activities, if applicable.

Agency Name	Digital Amplification - Sent at least one tweet per month about your Agency's existing Open Data assets.	Digital Amplification - Tweeted whenever a new Open Data asset is published.	Digital Amplification - Advertised NYC Open Data on your Agency's website.	Storytelling - Published a blog post about your Agency's Open Data assets.	Storytelling - Included your Agency's Open Data commitments in a report published by your Agency.	Storytelling - Added a project made by your Agency to the NYC Open Data Project Gallery.	Storytelling - Posted about your Agency's Open Data assets on your Agency's Facebook or LinkedIn channels.	Storytelling - Published a video describing your Agency's data assets or a recent data asset release.	Public Speaking - Identified someone from your Agency to speak about your Agency's Open Data assets at an event as a part of Open Data Week.	Public Speaking - Spoke at a partner's event (in NYC) about your Agency's Open Data assets. (e.g., Community Boards)	Public Speaking - Spoke at an event hosted by your agency about your agency's open data assets.	Public Speaking - Presented about your agency's open data assets in an academic or school environment.	Public Speaking - Shared Open Data swag and informational one-pager with your community engagement liaisons to share at your Agency's existing community touchpoints.	Event Engagement - Produced your own event to discuss your Agency's Open Data assets (this could be a 1 hour workshop, a 24 hour hackathon, or something else.)	Event Engagement - Produced a curriculum to be used to engage an audience around your agency's Open Data assets at a public event.	Communication Engagement - Advertised Agency data in a public email newsletter at least twice per year.	User-centered research - Developed and convened a focus group or advisory council of users of your Agency's Open Data to learn more about how they use your data assets, and to request feedback.	User-centered research - Engaged a professional (internally or externally) to develop user personas and better engage your users.	Other civic engagement activity not listed.	Notes on other civic engagement activities, if applicable.
Department of Finance (DOF)	0	0	0	0	0	0	0	0	0	0	0	0	0	0	0	0	0	0	0	
Department of Health and Mental Hygiene (DOHMH)	0	0	1	0	0	0	0	0	0	0	0	0	0	0	0	0	0	0	0	
Department of Housing Preservation and Development (HPD)	0	0	0	0	0	0	0	1	0	0	0	0	0	0	0	0	0	0	0	
Department of Information Technology & Telecommunications (DoITT)	0	0	1	0	0	0	0	1	0	1	0	0	0	0	0	0	0	0	0	
Department of Investigation (DOI)	0	0	0	0	0	0	0	0	0	0	0	0	0	0	0	0	0	0	0	
Department of Parks and Recreation (DPR)	0	0	0	0	0	0	0	0	0	0	0	1	0	0	0	0	0	0	1	Presented training for Open Data Coordinators at other city agencies on how to automate Open Data sets
Department of Probation (DOP)	0	0	0	0	0	0	0	0	0	0	1	2	0	0	0	0	0	0	0	
Department of Records and Information Services (RECORDS)	0	1	1	0	0	0	0	0	1	0	0	0	0	0	0	0	0	0	0	
Department of Sanitation (DSNY)	0	0	0	0	0	0	0	0	0	0	0	0	0	0	0	0	0	0	0	

Agency Name

Digital Amplification - Sent at least one tweet per month about your Agency's existing Open Data assets.

Digital Amplification - Tweeted whenever a new Open Data asset is published.

Digital Amplification - Advertised NYC Open Data on your Agency's website.

Storytelling - Published a blog post about your Agency's Open Data assets.

Storytelling - Included your Agency's Open Data commitments in a report published by your Agency.

Storytelling - Added a project made by your Agency to the NYC Open Data Project Gallery.

Storytelling - Posted about your Agency's Open Data assets on your Agency's Facebook or LinkedIn channels.

Storytelling - Published a video describing your Agency's data assets or a recent data asset release.

Public Speaking - Identified someone from your Agency to speak about your Agency's Open Data assets at an event as a part of Open Data Week.

Public Speaking - Spoke at a partner's event (in NYC) about your Agency's Open Data assets. (e.g., Community Boards)

Public Speaking - Spoke at an event hosted by your agency about your agency's open data assets.

Public Speaking - Presented about your agency's open data assets in an academic or school environment.

Public Speaking - Shared Open Data swag and informational one-pager with your community engagement liaisons to share at your Agency's existing community touchpoints.

Event Engagement - Produced your own event to discuss your Agency's Open Data assets (this could be a 1 hour workshop, a 24 hour hackathon, or something else.)

Event Engagement - Produced a curriculum to be used to engage an audience around your agency's Open Data assets at a public event.

Communication Engagement - Advertised Agency data in a public email newsletter at least twice per year.

User-centered research - Developed and convened a focus group or advisory council of users of your Agency's Open Data to learn more about how they use your data assets, and to request feedback.

User-centered research - Engaged a professional (internally or externally) to develop user personas and better engage your users.

Other civic engagement activity not listed.

Notes on other civic engagement activities, if applicable.

Agency Name	Digital Amplification - Sent at least one tweet per month about your Agency's existing Open Data assets.	Digital Amplification - Tweeted whenever a new Open Data asset is published.	Digital Amplification - Advertised NYC Open Data on your Agency's website.	Storytelling - Published a blog post about your Agency's Open Data assets.	Storytelling - Included your Agency's Open Data commitments in a report published by your Agency.	Storytelling - Added a project made by your Agency to the NYC Open Data Project Gallery.	Storytelling - Posted about your Agency's Open Data assets on your Agency's Facebook or LinkedIn channels.	Storytelling - Published a video describing your Agency's data assets or a recent data asset release.	Public Speaking - Identified someone from your Agency to speak about your Agency's Open Data assets at an event as a part of Open Data Week.	Public Speaking - Spoke at a partner's event (in NYC) about your Agency's Open Data assets. (e.g., Community Boards)	Public Speaking - Spoke at an event hosted by your agency about your agency's open data assets.	Public Speaking - Presented about your agency's open data assets in an academic or school environment.	Public Speaking - Shared Open Data swag and informational one-pager with your community engagement liaisons to share at your Agency's existing community touchpoints.	Event Engagement - Produced your own event to discuss your Agency's Open Data assets (this could be a 1 hour workshop, a 24 hour hackathon, or something else.)	Event Engagement - Produced a curriculum to be used to engage an audience around your agency's Open Data assets at a public event.	Communication Engagement - Advertised Agency data in a public email newsletter at least twice per year.	User-centered research - Developed and convened a focus group or advisory council of users of your Agency's Open Data to learn more about how they use your data assets, and to request feedback.	User-centered research - Engaged a professional (internally or externally) to develop user personas and better engage your users.	Other civic engagement activity not listed.	Notes on other civic engagement activities, if applicable.
Department of Small Business Services (SBS)	1	0	1	0	0	0	1	0	0	0	0	0	0	0	0	0	0	0	0	
Department of Social Services (DSS) - Department of Homeless Services (DHS)	0	0	0	0	0	0	0	0	0	0	0	0	0	0	0	0	0	0	0	
Department of Social Services (DSS) - Human Resources Agency (HRA)	0	0	0	0	0	0	0	0	0	0	0	0	0	0	0	0	0	0	0	
Department of Transportation (DOT)	1	0	1	0	0	0	1	0	0	0	0	0	0	0	0	0	0	0	0	
Department of Veterans Affairs (DVS)	0	0	0	0	0	0	0	0	0	0	0	0	0	0	0	0	0	0	0	
Department of Youth and Community Development (DYCD)	1	0	0	0	0	0	1	0	0	0	0	0	0	1	0	1	0	0	2	CENSUS TEACH in for DYCD Agency Staff; Democracy Corps- Day of Action
Equal Employment Practices Commission (EEOC)	0	0	1	0	1	0	0	0	0	0	0	0	0	0	0	0	0	0	0	
Financial Information Services Agency (FISA) & Office of Payroll Administration (OPA)	0	0	1	0	0	0	0	0	0	0	0	0	0	0	0	0	0	0	0	

Agency Name

Digital Amplification - Sent at least one tweet per month about your Agency's existing Open Data assets.

Digital Amplification - Tweeted whenever a new Open Data asset is published.

Digital Amplification - Advertised NYC Open Data on your Agency's website.

Storytelling - Published a blog post about your Agency's Open Data assets.

Storytelling - Included your Agency's Open Data commitments in a report published by your Agency.

Storytelling - Added a project made by your Agency to the NYC Open Data Project Gallery.

Storytelling - Posted about your Agency's Open Data assets on your Agency's Facebook or LinkedIn channels.

Storytelling - Published a video describing your Agency's data assets or a recent data asset release.

Public Speaking - Identified someone from your Agency to speak about your Agency's Open Data assets at an event as a part of Open Data Week.

Public Speaking - Spoke at a partner's event (in NYC) about your Agency's Open Data assets. (e.g., Community Boards)

Public Speaking - Spoke at an event hosted by your agency about your agency's open data assets.

Public Speaking - Presented about your agency's open data assets in an academic or school environment.

Public Speaking - Shared Open Data swag and informational one-pager with your community engagement liaisons to share at your Agency's existing community touchpoints.

Event Engagement - Produced your own event to discuss your Agency's Open Data assets (this could be a 1 hour workshop, a 24 hour hackathon, or something else.)

Event Engagement - Produced a curriculum to be used to engage an audience around your agency's Open Data assets at a public event.

Communication Engagement - Advertised Agency data in a public email newsletter at least twice per year.

User-centered research - Developed and convened a focus group or advisory council of users of your Agency's Open Data to learn more about how they use your data assets, and to request feedback.

User-centered research - Engaged a professional (internally or externally) to develop user personas and better engage your users.

Other civic engagement activity not listed.

Notes on other civic engagement activities, if applicable.

Agency Name	Digital Amplification - Sent at least one tweet per month about your Agency's existing Open Data assets.	Digital Amplification - Tweeted whenever a new Open Data asset is published.	Digital Amplification - Advertised NYC Open Data on your Agency's website.	Storytelling - Published a blog post about your Agency's Open Data assets.	Storytelling - Included your Agency's Open Data commitments in a report published by your Agency.	Storytelling - Added a project made by your Agency to the NYC Open Data Project Gallery.	Storytelling - Posted about your Agency's Open Data assets on your Agency's Facebook or LinkedIn channels.	Storytelling - Published a video describing your Agency's data assets or a recent data asset release.	Public Speaking - Identified someone from your Agency to speak about your Agency's Open Data assets at an event as a part of Open Data Week.	Public Speaking - Spoke at a partner's event (in NYC) about your Agency's Open Data assets. (e.g., Community Boards)	Public Speaking - Spoke at an event hosted by your agency about your agency's open data assets.	Public Speaking - Presented about your agency's open data assets in an academic or school environment.	Public Speaking - Shared Open Data swag and informational one-pager with your community engagement liaisons to share at your Agency's existing community touchpoints.	Event Engagement - Produced your own event to discuss your Agency's Open Data assets (this could be a 1 hour workshop, a 24 hour hackathon, or something else.)	Event Engagement - Produced a curriculum to be used to engage an audience around your agency's Open Data assets at a public event.	Communication Engagement - Advertised Agency data in a public email newsletter at least twice per year.	User-centered research - Developed and convened a focus group or advisory council of users of your Agency's Open Data to learn more about how they use your data assets, and to request feedback.	User-centered research - Engaged a professional (internally or externally) to develop user personas and better engage your users.	Other civic engagement activity not listed.	Notes on other civic engagement activities, if applicable.
Fire Department of New York City (FDNY)	0	0	0	0	0	0	0	0	0	0	0	0	0	0	0	0	0	0	0	
Independent Budget Office (IBO)	1	0	0	0	0	0	0	0	0	0	0	0	0	0	0	0	0	0	0	
Landmarks Preservation Commission (LPC)	0	1	1	0	0	0	2	0	0	0	0	0	0	0	0	0	0	0	0	
Law Department (LAW)	0	0	0	0	0	0	0	0	0	0	0	0	0	0	0	0	0	0	0	
Law Department (LAW)	0	0	0	0	0	0	0	0	0	0	0	0	0	0	0	0	0	0	0	
Manhattan Borough President (MBPO)	1	0	1	0	0	0	0	0	1	1	1	0	0	0	0	1	0	0	1	
Mayor's Office of Workforce Development (WKDEV)	0	0	0	0	0	0	0	0	0	0	0	0	0	0	0	0	0	0	0	
Mayor's Community Affairs Unit (CAU)	0	0	0	0	0	0	0	0	0	0	0	0	0	0	0	0	0	0	0	
Mayor's Office Counsel	0	0	0	0	0	0	0	0	0	0	0	0	0	0	0	0	0	0	0	
Mayor's Office for Economic Opportunity	0	1	0	0	0	0	0	1	0	0	0	0	0	0	1	0	0	0	0	
Mayor's Office for International Affairs	0	0	0	0	0	0	0	0	0	0	0	0	0	0	0	0	0	0	0	

Agency Name

Digital Amplification - Sent at least one tweet per month about your Agency's existing Open Data assets.

Digital Amplification - Tweeted whenever a new Open Data asset is published.

Digital Amplification - Advertised NYC Open Data on your Agency's website.

Storytelling - Published a blog post about your Agency's Open Data assets.

Storytelling - Included your Agency's Open Data commitments in a report published by your Agency.

Storytelling - Added a project made by your Agency to the NYC Open Data Project Gallery.

Storytelling - Posted about your Agency's Open Data assets on your Agency's Facebook or LinkedIn channels.

Storytelling - Published a video describing your Agency's data assets or a recent data asset release.

Public Speaking - Identified someone from your Agency to speak about your Agency's Open Data assets at an event as a part of Open Data Week.

Public Speaking - Spoke at a partner's event (in NYC) about your Agency's Open Data assets. (e.g., Community Boards)

Public Speaking - Spoke at an event hosted by your agency about your agency's open data assets.

Public Speaking - Presented about your agency's open data assets in an academic or school environment.

Public Speaking - Shared Open Data swag and informational one-pager with your community engagement liaisons to share at your Agency's existing community touchpoints.

Event Engagement - Produced your own event to discuss your Agency's Open Data assets (this could be a 1 hour workshop, a 24 hour hackathon, or something else.)

Event Engagement - Produced a curriculum to be used to engage an audience around your agency's Open Data assets at a public event.

Communication Engagement - Advertised Agency data in a public email newsletter at least twice per year.

User-centered research - Developed and convened a focus group or advisory council of users of your Agency's Open Data to learn more about how they use your data assets, and to request feedback.

User-centered research - Engaged a professional (internally or externally) to develop user personas and better engage your users.

Other civic engagement activity not listed.

Notes on other civic engagement activities, If applicable.

Mayor's Office for People with Disabilities (MOPD)	0	0	0	0	0	0	0	0	1	0	0	0	0	0	0	0	0	0	0	
Mayor's Office of Citywide Event Coordination and Management (CECM)	0	0	0	0	0	0	0	0	0	0	0	0	0	0	0	0	0	0	0	
Mayor's Office of Contract Services (MOCS)	0	0	0	0	0	0	0	0	0	0	0	0	0	0	0	0	0	0	0	
Mayor's Office of Criminal Justice (MOCJ)	0	0	0	0	0	0	0	0	0	0	0	0	0	0	0	0	0	0	0	
Mayor's Office of Data Analytics (MODA)	0	0	0	0	0	0	0	0	0	0	0	0	0	0	0	0	0	0	0	The Mayor's Office of Data Analytics (MODA) jointly manages the Open Data program. Instead of promoting its own Open Data, which currently consists of a dataset of Open Data Coordinators, MODA engages the public around NYC Open Data in general, and supports City agencies in their own engagement efforts.
Mayor's Office of Environmental Coordination (MOEC)	0	0	0	0	0	0	0	0	0	0	0	0	0	0	0	0	0	0	0	
Mayor's Office of Environmental Remediation (OER)	0	0	0	0	0	0	0	0	0	0	0	0	0	0	0	0	0	0	2	Announced planned publication of OER Cleanup Sites data set to local industry professionals and community-based organizations

Agency Name

Digital Amplification - Sent at least one tweet per month about your Agency's existing Open Data assets.

Digital Amplification - Tweeted whenever a new Open Data asset is published.

Digital Amplification - Advertised NYC Open Data on your Agency's website.

Storytelling - Published a blog post about your Agency's Open Data assets.

Storytelling - Included your Agency's Open Data commitments in a report published by your Agency.

Storytelling - Added a project made by your Agency to the NYC Open Data Project Gallery.

Storytelling - Posted about your Agency's Open Data assets on your Agency's Facebook or LinkedIn channels.

Storytelling - Published a video describing your Agency's data assets or a recent data asset release.

Public Speaking - Identified someone from your Agency to speak about your Agency's Open Data assets at an event as a part of Open Data Week.

Public Speaking - Spoke at a partner's event (in NYC) about your Agency's Open Data assets. (e.g., Community Boards)

Public Speaking - Spoke at an event hosted by your agency about your agency's open data assets.

Public Speaking - Presented about your agency's open data assets in an academic or school environment.

Public Speaking - Shared Open Data swag and informational one-pager with your community engagement liaisons to share at your Agency's existing community touchpoints.

Event Engagement - Produced your own event to discuss your Agency's Open Data assets (this could be a 1 hour workshop, a 24 hour hackathon, or something else.)

Event Engagement - Produced a curriculum to be used to engage an audience around your agency's Open Data assets at a public event.

Communication Engagement - Advertised Agency data in a public email newsletter at least twice per year.

User-centered research - Developed and convened a focus group or advisory council of users of your Agency's Open Data to learn more about how they use your data assets, and to request feedback.

User-centered research - Engaged a professional (internally or externally) to develop user personas and better engage your users.

Other civic engagement activity not listed.

Notes on other civic engagement activities, if applicable.

Agency Name	Digital Amplification - Sent at least one tweet per month about your Agency's existing Open Data assets.	Digital Amplification - Tweeted whenever a new Open Data asset is published.	Digital Amplification - Advertised NYC Open Data on your Agency's website.	Storytelling - Published a blog post about your Agency's Open Data assets.	Storytelling - Included your Agency's Open Data commitments in a report published by your Agency.	Storytelling - Added a project made by your Agency to the NYC Open Data Project Gallery.	Storytelling - Posted about your Agency's Open Data assets on your Agency's Facebook or LinkedIn channels.	Storytelling - Published a video describing your Agency's data assets or a recent data asset release.	Public Speaking - Identified someone from your Agency to speak about your Agency's Open Data assets at an event as a part of Open Data Week.	Public Speaking - Spoke at a partner's event (in NYC) about your Agency's Open Data assets. (e.g., Community Boards)	Public Speaking - Spoke at an event hosted by your agency about your agency's open data assets.	Public Speaking - Presented about your agency's open data assets in an academic or school environment.	Public Speaking - Shared Open Data swag and informational one-pager with your community engagement liaisons to share at your Agency's existing community touchpoints.	Event Engagement - Produced your own event to discuss your Agency's Open Data assets (this could be a 1 hour workshop, a 24 hour hackathon, or something else.)	Event Engagement - Produced a curriculum to be used to engage an audience around your agency's Open Data assets at a public event.	Communication Engagement - Advertised Agency data in a public email newsletter at least twice per year.	User-centered research - Developed and convened a focus group or advisory council of users of your Agency's Open Data to learn more about how they use your data assets, and to request feedback.	User-centered research - Engaged a professional (internally or externally) to develop user personas and better engage your users.	Other civic engagement activity not listed.	Notes on other civic engagement activities, if applicable.
Mayor's Office of Housing Recovery Operations (HRO)	0	0	0	0	0	0	0	0	0	0	0	0	0	0	0	0	0	0	1	The Build It Back Single-Family Program is designed to assist owners of properties with one- to four-unit homes affected by Hurricane Sandy. The City is winding down the construction phase of its Hurricane Sandy housing recovery efforts and has begun the process of closing out individual applications. Given the Program's near completion and shift to administrative closeout, the Program is no longer engaging in any civic engagement activities and has no plans to schedule any future engagements at this time.
Mayor's Office of Immigrant Affairs (MOIA)	0	0	0	0	0	0	0	0	0	0	0	0	0	0	0	0	0	0	0	
Mayor's Office of Media and Entertainment (MOME)	0	0	1	1	0	0	1	0	0	0	0	0	0	0	0	0	0	0	0	
Mayor's Office of Minority and Women Owned Businesses	0	0	0	0	0	0	0	0	0	0	0	0	0	0	0	0	0	0	0	
Mayor's Office of Operations (OPS)	0	0	1	0	0	0	0	2	0	0	0	0	0	0	0	0	0	0	0	
Mayor's Office of Resiliency (MOR)	0	0	0	0	0	0	0	0	0	0	0	0	0	0	0	0	0	0	0	
Mayor's Office of Special Enforcement (OSE)	0	0	0	0	0	0	0	0	0	0	0	0	0	0	0	0	0	0	0	OSE's data is made public through the processes of other agencies, and OSE defers to those agencies' engagement efforts

Agency Name

Digital Amplification - Sent at least one tweet per month about your Agency's existing Open Data assets.

Digital Amplification - Tweeted whenever a new Open Data asset is published.

Digital Amplification - Advertised NYC Open Data on your Agency's website.

Storytelling - Published a blog post about your Agency's Open Data assets.

Storytelling - Included your Agency's Open Data commitments in a report published by your Agency.

Storytelling - Added a project made by your Agency to the NYC Open Data Project Gallery.

Storytelling - Posted about your Agency's Open Data assets on your Agency's Facebook or LinkedIn channels.

Storytelling - Published a video describing your Agency's data assets or a recent data asset release.

Public Speaking - Identified someone from your Agency to speak about your Agency's Open Data assets at an event as a part of Open Data Week.

Public Speaking - Spoke at a partner's event (in NYC) about your Agency's Open Data assets. (e.g., Community Boards)

Public Speaking - Spoke at an event hosted by your agency about your agency's open data assets.

Public Speaking - Presented about your agency's open data assets in an academic or school environment.

Public Speaking - Shared Open Data swag and informational one-pager with your community engagement liaisons to share at your Agency's existing community touchpoints.

Event Engagement - Produced your own event to discuss your Agency's Open Data assets (this could be a 1 hour workshop, a 24 hour hackathon, or something else.)

Event Engagement - Produced a curriculum to be used to engage an audience around your agency's Open Data assets at a public event.

Communication Engagement - Advertised Agency data in a public email newsletter at least twice per year.

User-centered research - Developed and convened a focus group or advisory council of users of your Agency's Open Data to learn more about how they use your data assets, and to request feedback.

User-centered research - Engaged a professional (internally or externally) to develop user personas and better engage your users.

Other civic engagement activity not listed.

Notes on other civic engagement activities, if applicable.

Agency Name	Digital Amplification - Sent at least one tweet per month about your Agency's existing Open Data assets.	Digital Amplification - Tweeted whenever a new Open Data asset is published.	Digital Amplification - Advertised NYC Open Data on your Agency's website.	Storytelling - Published a blog post about your Agency's Open Data assets.	Storytelling - Included your Agency's Open Data commitments in a report published by your Agency.	Storytelling - Added a project made by your Agency to the NYC Open Data Project Gallery.	Storytelling - Posted about your Agency's Open Data assets on your Agency's Facebook or LinkedIn channels.	Storytelling - Published a video describing your Agency's data assets or a recent data asset release.	Public Speaking - Identified someone from your Agency to speak about your Agency's Open Data assets at an event as a part of Open Data Week.	Public Speaking - Spoke at a partner's event (in NYC) about your Agency's Open Data assets. (e.g., Community Boards)	Public Speaking - Spoke at an event hosted by your agency about your agency's open data assets.	Public Speaking - Presented about your agency's open data assets in an academic or school environment.	Public Speaking - Shared Open Data swag and informational one-pager with your community engagement liaisons to share at your Agency's existing community touchpoints.	Event Engagement - Produced your own event to discuss your Agency's Open Data assets (this could be a 1 hour workshop, a 24 hour hackathon, or something else.)	Event Engagement - Produced a curriculum to be used to engage an audience around your agency's Open Data assets at a public event.	Communication Engagement - Advertised Agency data in a public email newsletter at least twice per year.	User-centered research - Developed and convened a focus group or advisory council of users of your Agency's Open Data to learn more about how they use your data assets, and to request feedback.	User-centered research - Engaged a professional (internally or externally) to develop user personas and better engage your users.	Other civic engagement activity not listed.	Notes on other civic engagement activities, if applicable.
Mayor's Office of Special Projects and Community Events	0	0	0	0	0	0	0	0	0	0	0	0	0	0	0	0	0	0	0	
Mayor's Office of Sustainability (MOS)	0	0	0	0	0	0	0	0	0	0	0	0	0	0	0	0	0	0	0	
Mayor's Office of ThriveNYC	0	0	0	0	0	0	0	0	0	0	0	0	0	0	0	0	0	0	0	
Mayor's Office to End Domestic and Gender-Based Violence (ENDGBV)	0	1	0	0	0	0	0	0	0	0	1	0	0	0	0	0	0	0	0	
NYC Center for Innovation through Data Intelligence (CIDI)	0	0	0	0	0	0	0	0	0	0	0	0	0	0	0	0	0	0	0	
NYC Emergency Management (NYCEM)	0	0	0	0	0	0	0	1	0	0	0	0	0	0	0	0	0	0	1	Spoke about NYC Hurricane Evacuation Zones on a Preparedness Tips YouTube video
NYC Service	0	1	1	0	0	0	0	0	0	0	0	0	0	0	0	0	0	0	0	
Office of Administrative Tax Appeals (OATA) / (Tax Commission & Tax Appeals Tribunal)	0	0	0	0	0	0	0	0	0	1	1	0	0	0	0	0	0	0	0	
Office of Administrative Trials and Hearings (OATH)	0	0	1	0	0	0	0	0	0	0	1	0	0	1	0	0	0	0	0	

Agency Name

Digital Amplification - Sent at least one tweet per month about your Agency's existing Open Data assets.

Digital Amplification - Tweeted whenever a new Open Data asset is published.

Digital Amplification - Advertised NYC Open Data on your Agency's website.

Storytelling - Published a blog post about your Agency's Open Data assets.

Storytelling - Included your Agency's Open Data commitments in a report published by your Agency.

Storytelling - Added a project made by your Agency to the NYC Open Data Project Gallery.

Storytelling - Posted about your Agency's Open Data assets on your Agency's Facebook or LinkedIn channels.

Storytelling - Published a video describing your Agency's data assets or a recent data asset release.

Public Speaking - Identified someone from your Agency to speak about your Agency's Open Data assets at an event as a part of Open Data Week.

Public Speaking - Spoke at a partner's event (in NYC) about your Agency's Open Data assets. (e.g., Community Boards)

Public Speaking - Spoke at an event hosted by your agency about your agency's open data assets.

Public Speaking - Presented about your agency's open data assets in an academic or school environment.

Public Speaking - Shared Open Data swag and informational one-pager with your community engagement liaisons to share at your Agency's existing community touchpoints.

Event Engagement - Produced your own event to discuss your Agency's Open Data assets (this could be a 1 hour workshop, a 24 hour hackathon, or something else.)

Event Engagement - Produced a curriculum to be used to engage an audience around your agency's Open Data assets at a public event.

Communication Engagement - Advertised Agency data in a public email newsletter at least twice per year.

User-centered research - Developed and convened a focus group or advisory council of users of your Agency's Open Data to learn more about how they use your data assets, and to request feedback.

User-centered research - Engaged a professional (internally or externally) to develop user personas and better engage your users.

Other civic engagement activity not listed.

Notes on other civic engagement activities, if applicable.

Agency Name	Digital Amplification - Sent at least one tweet per month about your Agency's existing Open Data assets.	Digital Amplification - Tweeted whenever a new Open Data asset is published.	Digital Amplification - Advertised NYC Open Data on your Agency's website.	Storytelling - Published a blog post about your Agency's Open Data assets.	Storytelling - Included your Agency's Open Data commitments in a report published by your Agency.	Storytelling - Added a project made by your Agency to the NYC Open Data Project Gallery.	Storytelling - Posted about your Agency's Open Data assets on your Agency's Facebook or LinkedIn channels.	Storytelling - Published a video describing your Agency's data assets or a recent data asset release.	Public Speaking - Identified someone from your Agency to speak about your Agency's Open Data assets at an event as a part of Open Data Week.	Public Speaking - Spoke at a partner's event (in NYC) about your Agency's Open Data assets. (e.g., Community Boards)	Public Speaking - Spoke at an event hosted by your agency about your agency's open data assets.	Public Speaking - Presented about your agency's open data assets in an academic or school environment.	Public Speaking - Shared Open Data swag and informational one-pager with your community engagement liaisons to share at your Agency's existing community touchpoints.	Event Engagement - Produced your own event to discuss your Agency's Open Data assets (this could be a 1 hour workshop, a 24 hour hackathon, or something else.)	Event Engagement - Produced a curriculum to be used to engage an audience around your agency's Open Data assets at a public event.	Communication Engagement - Advertised Agency data in a public email newsletter at least twice per year.	User-centered research - Developed and convened a focus group or advisory council of users of your Agency's Open Data to learn more about how they use your data assets, and to request feedback.	User-centered research - Engaged a professional (internally or externally) to develop user personas and better engage your users.	Other civic engagement activity not listed.	Notes on other civic engagement activities, if applicable.	
Office of Chief Medical Examiner (OCME)	0	0	0	0	0	0	0	0	0	0	0	0	0	0	0	0	0	0	0	0	OCME does not share any data with the OpenData Portal. DOHMH shares the statistics of Death records for the NYC
Office of Management and Budget (OMB)	0	0	1	0	0	0	0	0	0	0	0	0	0	0	0	0	0	0	0	0	
Office of the Actuary	0	0	0	0	0	0	0	0	0	0	0	0	0	0	0	0	0	0	0	0	
Office of the Census	0	0	0	0	0	0	0	0	0	0	0	0	0	0	0	0	0	0	0	0	
Office of the Comptroller (COMPTROLLER)	0	0	1	0	0	0	0	0	0	0	0	0	0	0	0	0	0	0	0	0	
Police Department (NYPD)	0	0	0	0	0	0	0	0	0	0	0	0	0	0	0	0	0	0	5	0	Utilized Open Data in Cartography class at Hunter College (Fall 2019); Utilized Open Data in GIS class at Hunter College (Fall 2019); Utilized Open Data in GIS class at Hunter College (Spring 2020); Utilized Open Data in Data Visualization Class at Columbia University (Fall 2019); Utilized Open Data in Data Visualization Class at Columbia University (Spring 2020)
Public Design Commission (PDC)	1	1	1	0	0	0	0	0	0	0	0	0	0	0	0	0	0	0	0	0	
School Construction Authority (SCA)	0	0	0	0	1	0	0	0	0	1	1	1	0	0	0	0	0	0	0	0	
Staten Island Borough President's Office (SIBPO)	1	0	0	0	0	0	0	0	0	0	0	0	0	0	0	0	0	0	2	0	Facebook post monthly; BP Assist App

Agency Name	Digital Amplification - Sent at least one tweet per month about your Agency's existing Open Data assets.	Digital Amplification - Tweeted whenever a new Open Data asset is published.	Digital Amplification - Advertised NYC Open Data on your Agency's website.	Storytelling - Published a blog post about your Agency's Open Data assets.	Storytelling - Included your Agency's Open Data commitments in a report published by your Agency.	Storytelling - Added a project made by your Agency to the NYC Open Data Project Gallery.	Storytelling - Posted about your Agency's Open Data assets on your Agency's Facebook or LinkedIn channels.	Storytelling - Published a video describing your Agency's data assets or a recent data asset release.	Public Speaking - Identified someone from your Agency to speak about your Agency's Open Data assets at an event as a part of Open Data Week.	Public Speaking - Spoke at a partner's event (in NYC) about your Agency's Open Data assets. (e.g., Community Boards)	Public Speaking - Spoke at an event hosted by your agency about your agency's open data assets.	Public Speaking - Presented about your agency's open data assets in an academic or school environment.	Public Speaking - Shared Open Data swag and informational one-pager with your community engagement liaisons to share at your Agency's existing community touchpoints.	Event Engagement - Produced your own event to discuss your Agency's Open Data assets (this could be a 1 hour workshop, a 24 hour hackathon, or something else.)	Event Engagement - Produced a curriculum to be used to engage an audience around your agency's Open Data assets at a public event.	Communication Engagement - Advertised Agency data in a public email newsletter at least twice per year.	User-centered research - Developed and convened a focus group or advisory council of users of your Agency's Open Data to learn more about how they use your data assets, and to request feedback.	User-centered research - Engaged a professional (internally or externally) to develop user personas and better engage your users.	Other civic engagement activity not listed.	Notes on other civic engagement activities, if applicable.
Taxi and Limousine Commission (TLC)	0	0	1	0	0	0	0	0	1	1	0	0	0	0	0	0	0	0	0	