

# **HIGH CRIME AREA BILL**

**MAPS OF THE TOP 35 NYPD SECTORS BY  
HIGHEST AVERAGE Z-SCORE  
MAJOR CRIMES, CSCS & FIREARM  
COMPLAINTS & SHOOTING INCIDENTS**

**JULY 1<sup>ST</sup>, 2023 TO JUNE 30<sup>TH</sup>, 2024**

**PRODUCED BY THE DATA ANALYSIS & MAPPING SECTION  
OFFICE OF MANAGEMENT ANALYSIS & PLANNING -  
09/20/2024**

# HIGH CRIME AREA BILL

## Table of Contents

- i. Cover Page
- ii. Table of Contents
- iii. Proposed Introduction Number 809-A
- iv. Notes on Z-Score
  1. Top 35 High Crime Area Sectors Chart
  2. Map of New York City with Police Sectors
  3. Map of the High Crime Area Sectors for Fiscal Year 2024
  4. Map of the High Crime Area Sectors for Fiscal Years 2023 & 2024
  5. Map of Sector 103A
  6. Map of Sector 75B
  7. Map of Sector 47A
  8. Map of Sector 40B
  9. Map of Sector 44E
  10. Map of Sector 14D
  11. Map of Sector 73C
  12. Map of Sector 75A
  13. Map of Sector 52B
  14. Map of Sector 44C
  15. Map of Sector 40C
  16. Map of Sector 75D
  17. Map of Sector 115D
  18. Map of Sector 46B
  19. Map of Sector 48C
  20. Map of Sector 75C
  21. Map of Sector 40A
  22. Map of Sector 67C
  23. Map of Sector 48B
  24. Map of Sector 42C
  25. Map of Sector 40D
  26. Map of Sector 46A
  27. Map of Sector 113B
  28. Map of Sector 41D
  29. Map of Sector 25B
  30. Map of Sector 14E
  31. Map of Sector 43C
  32. Map of Sector 25D
  33. Map of Sector 42A
  34. Map of Sector 110C
  35. Map of Sector 46C
  36. Map of Sector 83A
  37. Map of Sector 114C
  38. Map of Sector 109B
  39. Map of Sector 43A

## Proposed Int. No. 809-A

By Council Members Gibson, Torres, the Speaker (Council Member Mark-Viverito), Johnson, Mendez, Williams, Menchaca, Rosenthal, Cumbo, Treyger, Lancman, Espinal, Cohen, Rodriguez, Levine, Reynoso, Cornegy, Kallos and Levin

A Local Law to amend the administrative code of the city of New York, in relation to the coordination and targeted delivery of social services in priority areas

Be it enacted by the Council as follows:

Section 1. Chapter 1 of title 14 of the administrative code of the city of New York is amended by adding a new section 14-155 to read as follows:

§ 14-155. Priority area social service planning and accountability.

a. Definitions. As used in this section, the following terms have the following meanings: Major felony. The term "major felony" means any of the following offenses: murder,

including penal law sections 125.25, 125.26, and 125.27, non-negligent manslaughter, including penal law sections 125.12, 125.13, 125.14, 125.15, 125.20, 125.21, and 125.22, sex offenses, including penal law sections 130.25, 130.30, 130.35, 130.40, 130.45, 130.50, 130.65, 130.65-a, 130.66, 130.67, 130.70, 130.75, 130.80, 130.90, 130.91, 130.95, and 130.96, robbery, including penal law sections 160.05, 160.10, and 160.15, burglary, including penal law sections 140.20, 140.25, and 140.30, felony assault, including penal law sections 120.01, 120.02, 120.05, 120.06,

120.07, 120.08, 120.09, 120.10, 120.11, and 120.12, firearm and weapons possession and use, including penal law sections 265.01-A, 265.01-B, 265.02, 265.03, 265.04, 265.08 and 265.09, shooting incidents, and possession and sale of a controlled substance, including penal law sections 220.06, 220.09, 220.16, 220.18, 220.21, 220.31, 220.34, 220.39, 220.41, and 220.43.

Neighborhood tabulation area. The term "neighborhood tabulation area" means a geographic

area that is no larger than a community district and comprised of two or more census tracts.

Priority area. The term "priority area" means a geographic area, no larger than a precinct sector, designated by the department, in which the previous fiscal year's major felony crime data indicates that the area has experienced a high occurrence of crime relative to the occurrence of crime experienced by the city as a whole.

Support service agency. The term "support service agency" includes but need not be limited to the following city agencies: (i) the human resources administration, (ii) the administration for children services, (iii) the department of homeless services, (iv) the office to combat domestic violence, (v) the department of youth and community development, (vi) the department of education, (vii) the department of buildings, (viii) the department of housing preservation and development, (ix) the fire department, (x) the New York city housing authority, and (xi) the department of health and mental hygiene.

b. Priority area report. By September 1 of each year, the commissioner shall prepare an annual report for the prior fiscal year identifying the top 35 priority areas, and shall present such report to the mayor, the council, and support service agencies. The report shall include a map of each priority area and the total number of major felonies reported within each such priority area, disaggregated by the type of crime committed. Such report shall include a comparison of the number of major felonies reported in any priority area identified in the previous year's report prepared pursuant to this subdivision.

c. By November 1 of each year, support service agencies shall report, to the council and a deputy mayor or head of an office or agency designated by the mayor, the current services offered in any neighborhood tabulation area in which 20 percent or greater of the population is below the poverty line as defined by the American Community Survey and that overlaps with or is contiguous to a priority area.



d. By December 1 of each year, such deputy mayor or head of an office or agency shall coordinate with appropriate support service agencies to develop a coordinated, multi-agency plan to provide necessary social services in the priority areas identified in the report prepared pursuant to subdivision b of this section. The plan, which shall be provided to the council, shall include an overview of the current services offered by support service agencies and reported pursuant to subdivision c of this section, and an analysis to determine the specific services needed along with a plan for coordination and collaboration between the support service agencies to provide such services in each priority area.

§ 2. This local law takes effect immediately.

DA  
3/30/ 2016  
5:25pm

## **Notes on Z-score**

A Z-score is a numerical measurement of a value's relationship to the average of a group of values. It is a useful metric for making comparisons between distributions or variables.

Z-scores reveal the number of standard deviations the score is either above or below the average.

Z-scores may be positive or negative, with a positive value indicating the score is above the average and a negative score indicating it is below the average. If a Z-score is zero, the value is identical to the average.

The Z-score is obtained by subtracting the sample average from an individual value and then dividing the difference by the sample standard deviation.

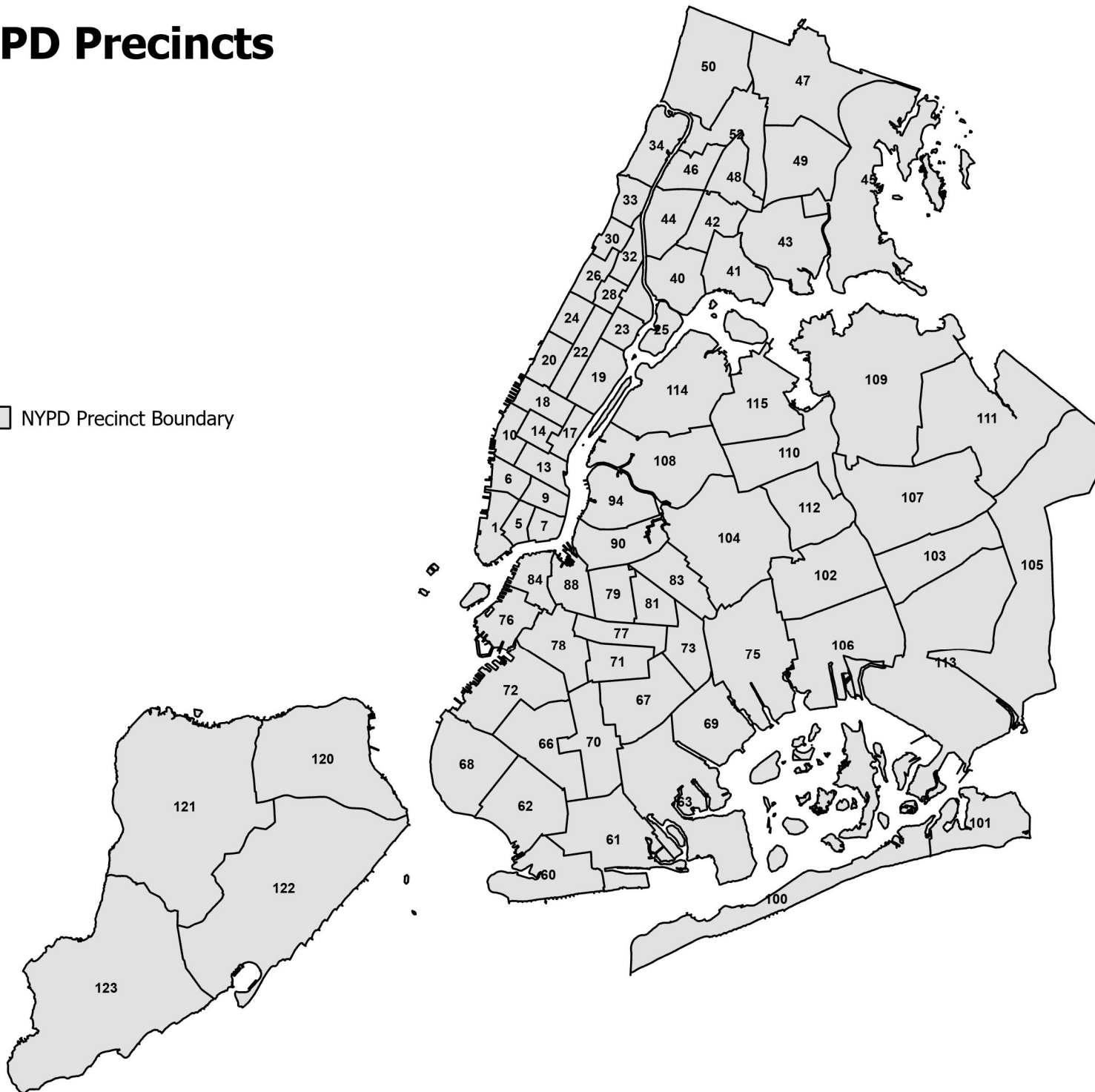
For the purpose of this report, Z-scores were calculated for crime type and then averaged for each Precinct. This Z-score average was then sorted for ranking purposes and the highest thirty-five (35) were selected for additional analysis and mapping.

## HIGH CRIME AREA BILL – TOP 35 NYPD SECTORS BY HIGHEST AVERAGE Z-SCORE – JULY 1, 2023 TO JUNE 30, 2024

RANK HIGHEST AVERAGE -Z-SCORE	SECTOR	NEIGHBORHOOD	BOROUGH	MURDER	SHOOTING	SEX CRIMES	ROBBERY	FELONY ASSAULT	BURGLARY	DANGEROUS WEAPONS	DRUG ARREST	TOTAL
1	103A	Jamaica	Queens	2	9	20	244	357	64	111	742	1549
2	75B	East New York	Brooklyn	5	15	23	204	361	82	150	270	1110
3	47A	Williamsbridge	Bronx	4	14	26	224	362	103	67	98	898
4	40B	Mott Haven Port Morris	Bronx	3	9	13	228	380	101	111	301	1146
5	44E	Mount Eden	Bronx	5	16	17	185	340	87	80	130	860
6	14D	Garment District	Manhattan	2	2	14	151	135	199	80	496	1079
7	73C	Brownsville	Brooklyn	7	15	16	105	222	52	95	238	750
8	75A	Cypress Hills City Line	Brooklyn	2	8	30	183	274	108	61	77	743
9	52B	Bedford Park Fordham	Bronx	2	7	30	160	208	62	49	333	851
10	44C	East Concourse Village	Bronx	1	16	19	129	301	61	77	118	722
11	40C	Melrose South- Mott Haven North	Bronx	3	8	11	183	243	78	64	204	794
12	75D	East New York	Brooklyn	7	15	10	103	189	43	86	84	537
13	115D	North Corona	Queens	1	1	23	259	277	60	39	205	865
14	46B	Fordham South	Bronx	4	13	8	112	244	45	99	213	738
15	48C	East Tremont	Bronx	3	11	11	156	269	68	60	126	704
16	75C	East New York	Brooklyn	2	7	19	142	266	51	90	115	692
17	40A	Mott Haven Port Morris	Bronx	4	6	7	171	238	89	52	166	733
18	67C	Rugby Remsen Village	Brooklyn	5	12	14	87	251	50	67	54	540
19	48B	Belmont	Bronx	1	14	13	148	244	104	38	41	603
20	42C	Morrisania Melrose	Bronx	3	12	16	115	203	57	54	51	511
21	40D	Melrose South- Mott Haven North	Bronx	4	12	13	114	174	74	29	87	507
22	46A	Mount Hope	Bronx	7	9	10	83	156	43	53	131	492
23	113B	Springfield Gardens North	Queens	1	3	9	48	144	30	315	95	645
24	41D	Longwood	Bronx	3	7	22	145	165	47	41	50	480
25	25B	East Harlem North	Manhattan	2	7	10	93	116	34	60	454	776
26	14E	Midtown South	Manhattan	0	3	9	114	187	52	142	294	801
27	43C	Soundview	Bronx	5	8	7	149	210	55	36	56	526
28	25D	East Harlem North	Manhattan	3	5	4	72	122	14	54	620	894
29	42A	Claremont Village	Bronx	1	11	14	153	213	52	46	57	547
30	110C	Corona	Queens	2	1	20	175	270	45	38	51	602
31	46C	Fordham South	Bronx	6	11	4	85	153	42	39	124	464
32	83A	Bushwick	Brooklyn	0	0	13	79	98	67	249	70	576
33	114C	Astoria	Queens	1	4	20	111	210	87	40	50	523
34	109B	Flushing	Queens	1	2	12	168	187	103	28	118	619
35	43A	Soundview	Bronx	2	11	14	92	161	47	53	45	425

# NYPD Precincts

 NYPD Precinct Boundary






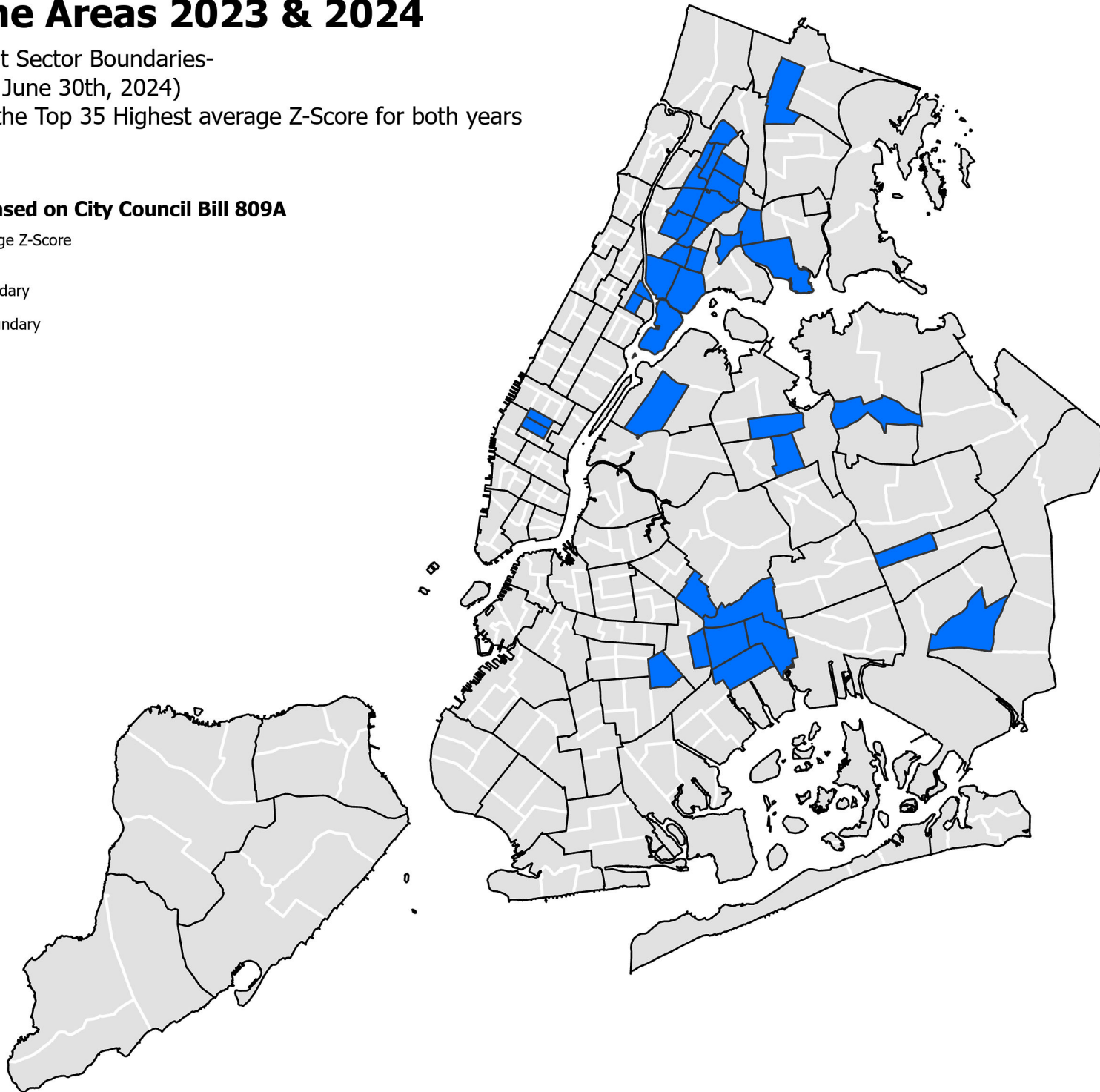
# High Crime Areas 2023 & 2024

(Based on current Sector Boundaries-  
July 1st, 2023 to June 30th, 2024)

Sectors listed in the Top 35 Highest average Z-Score for both years

## Selected Crimes Based on City Council Bill 809A

-  Top Highest Average Z-Score (2024)
-  NYPD Sector Boundary
-  NYPD Precinct Boundary








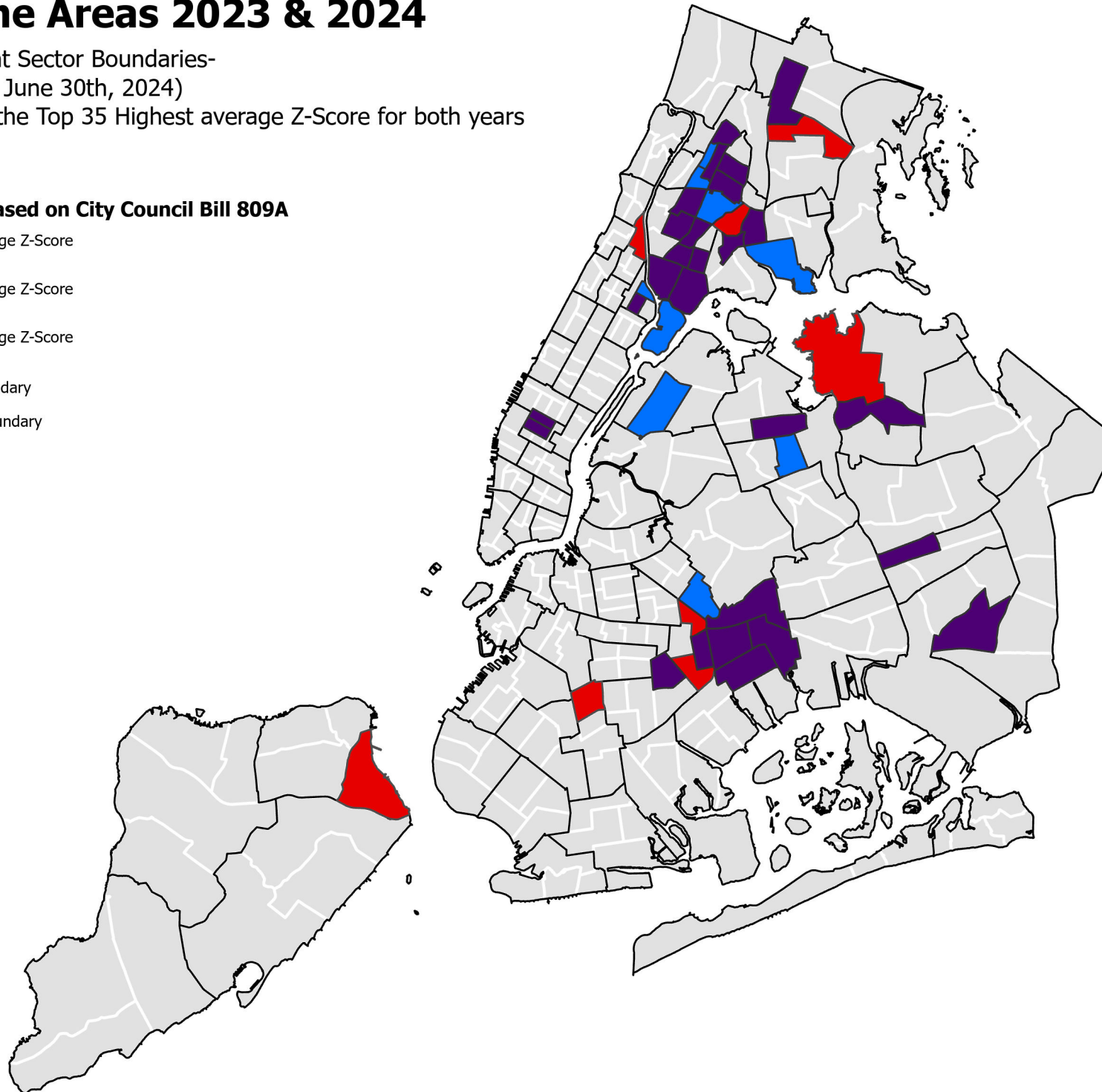
# High Crime Areas 2023 & 2024

(Based on current Sector Boundaries-  
July 1st, 2023 to June 30th, 2024)

Sectors listed in the Top 35 Highest average Z-Score for both years

## Selected Crimes Based on City Council Bill 809A

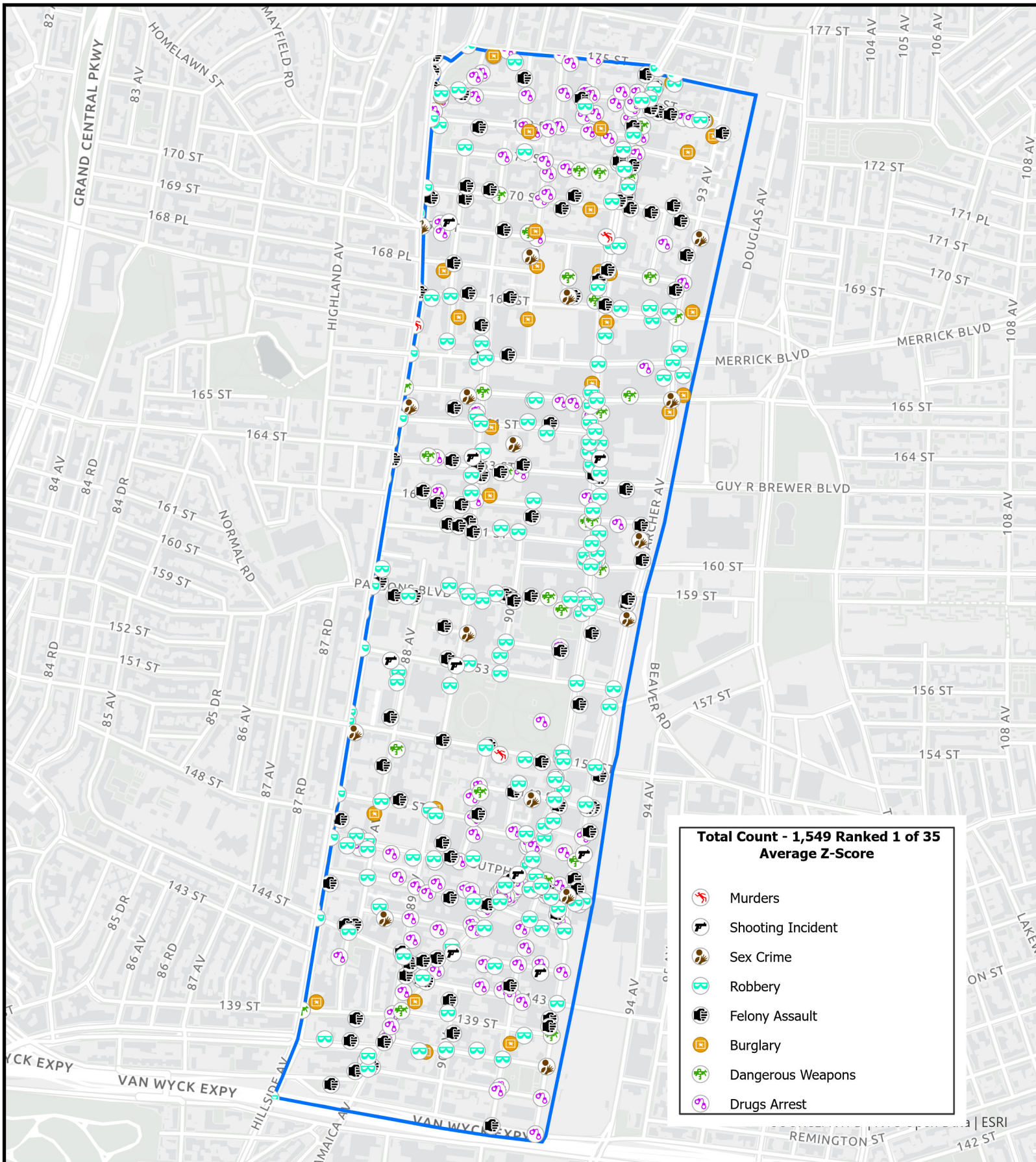
-  Top Highest Average Z-Score (2024)
-  Top Highest Average Z-Score 2023 & 2024
-  Top Highest Average Z-Score (2023)
-  NYPD Sector Boundary
-  NYPD Precinct Boundary





# High Crime Area Bill - 103 Precinct, Sector A - Jamaica

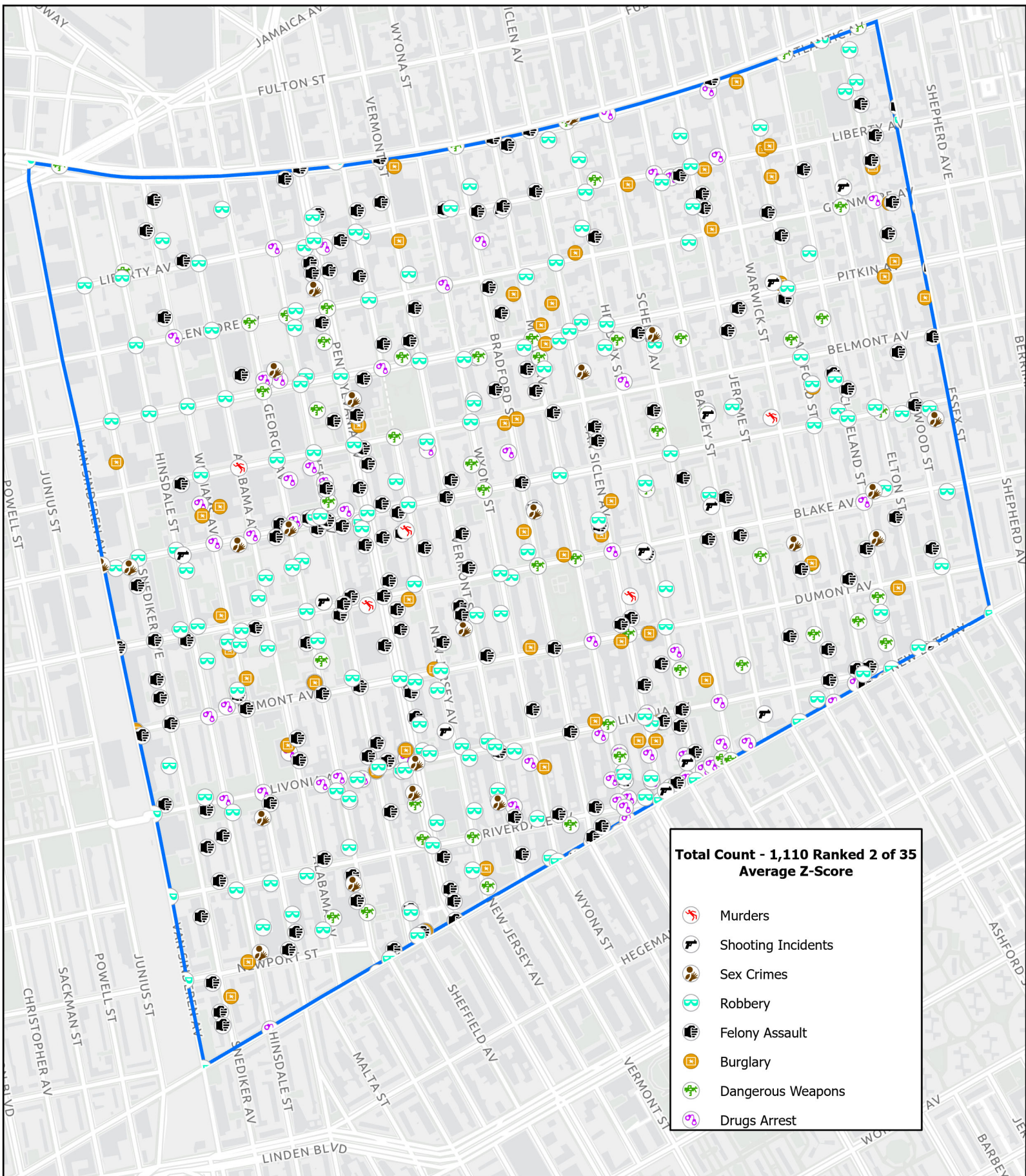
Major Crimes, CCCS & Firearm Complaints & Shooting Incidents  
July 01,2023 To June 30, 2024





# High Crime Area Bill - 75 Precinct, Sector B - East New York

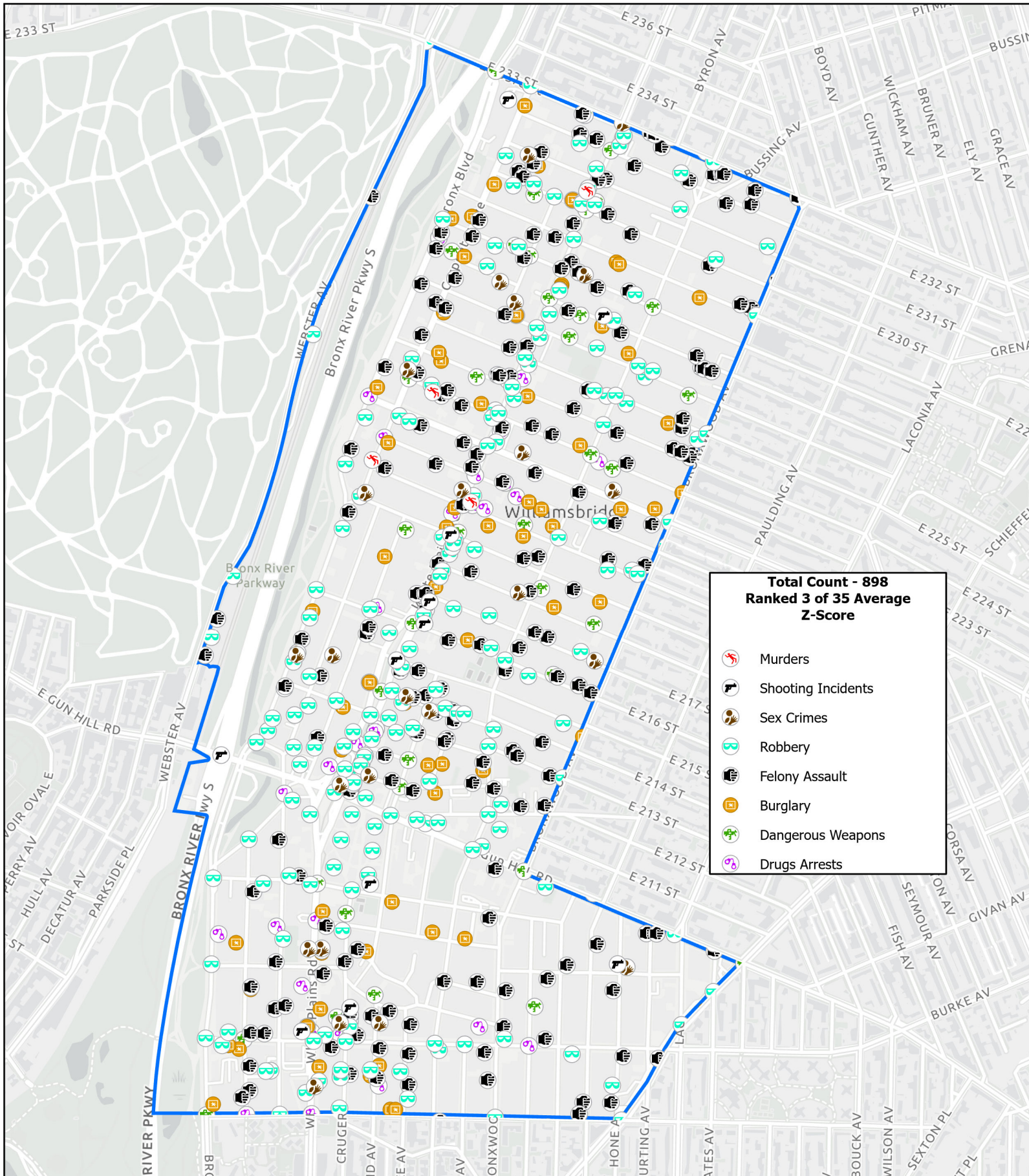
Major Crimes, CCCS & Firearm Complaints & Shooting Incidents  
July 01,2023 To June 30, 2024





# High Crime Area Bill - 47 Precinct, Sector A - Williamsbridge

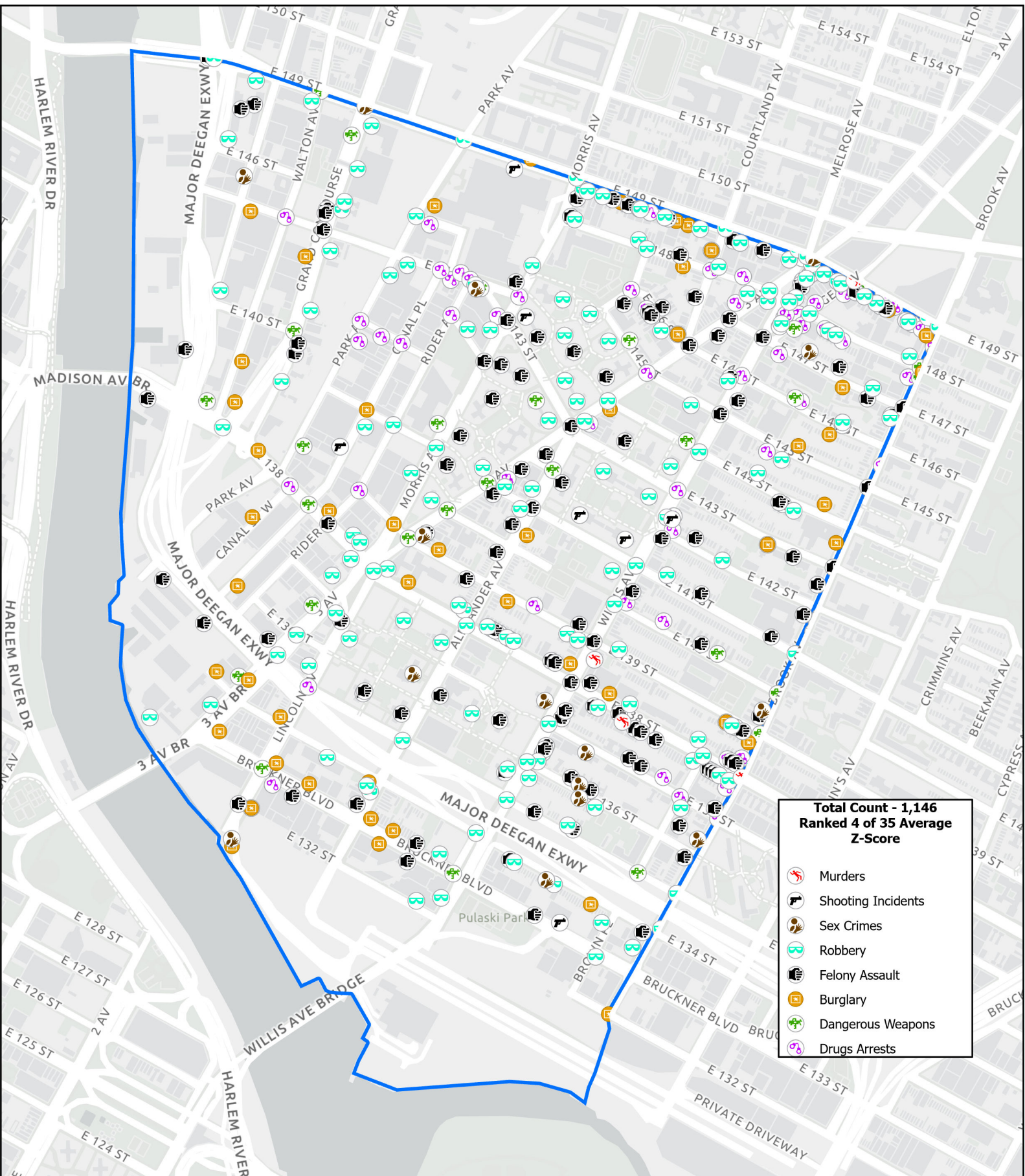
Major Crimes, CCCS & Firearm Complaints & Shooting Incidents  
July 01, 2023 To June 30, 2024





# High Crime Area Bill - 40 Precinct, Sector B - Mott Haven Port Morris

Major Crimes, CCCS & Firearm Complaints & Shooting Incidents  
July 01,2023 To June 30, 2024



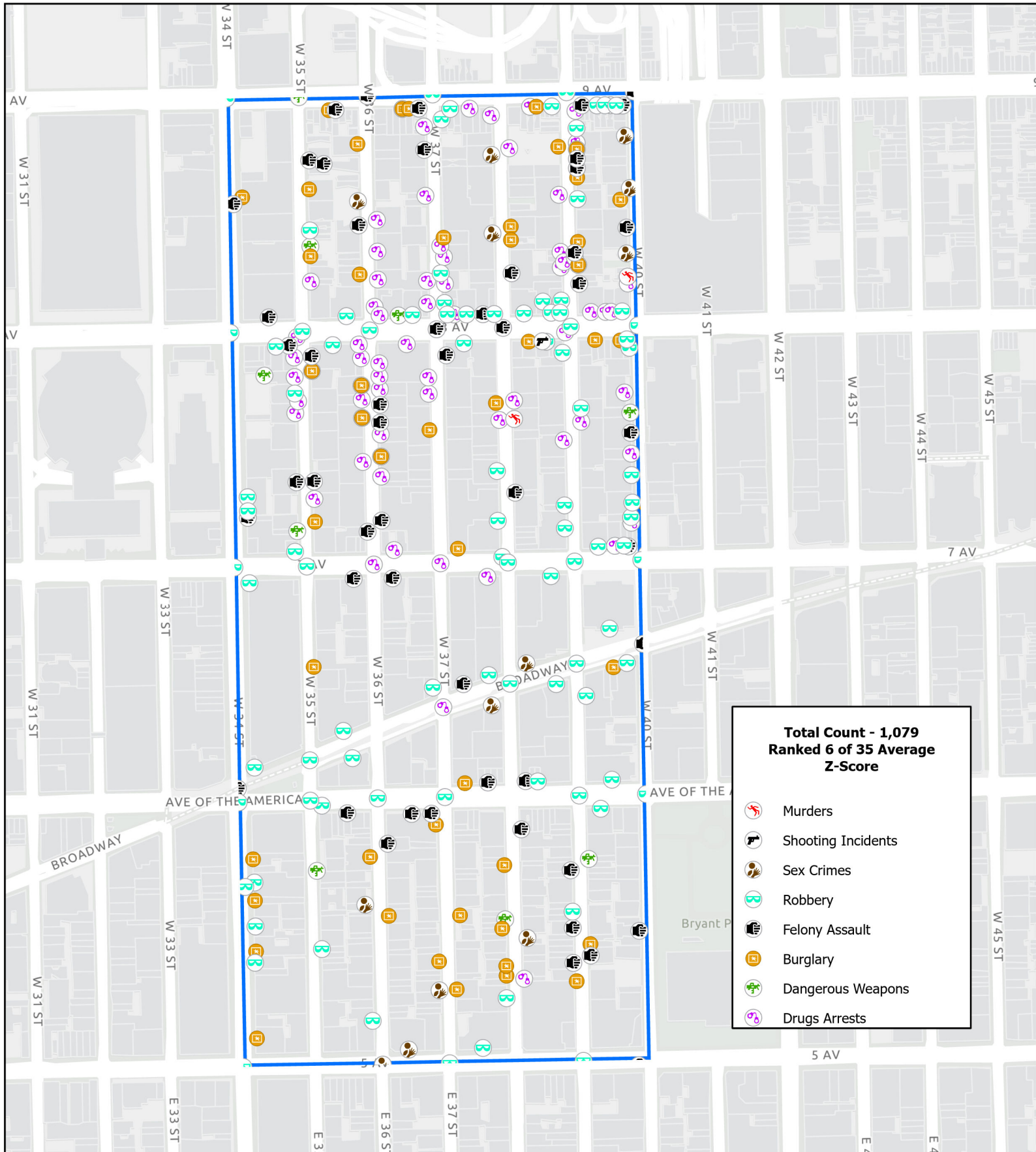






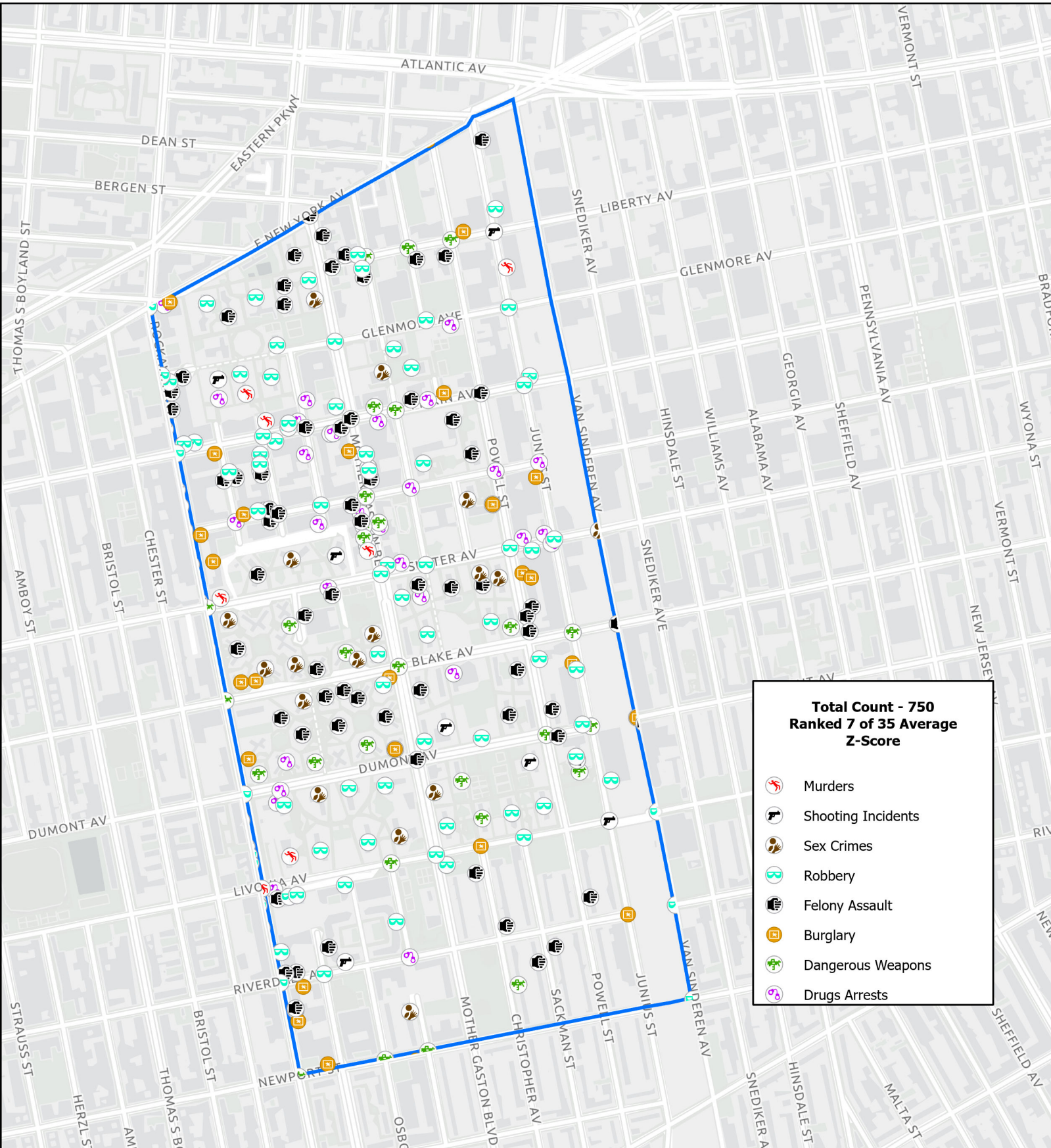
# High Crime Area Bill - 14 Precinct, Sector D - Garment District

Major Crimes, CCCS & Firearm Complaints & Shooting Incidents  
July 01, 2023 To June 30, 2024



# High Crime Area Bill - 73 Precinct, Sector C - Brownsville

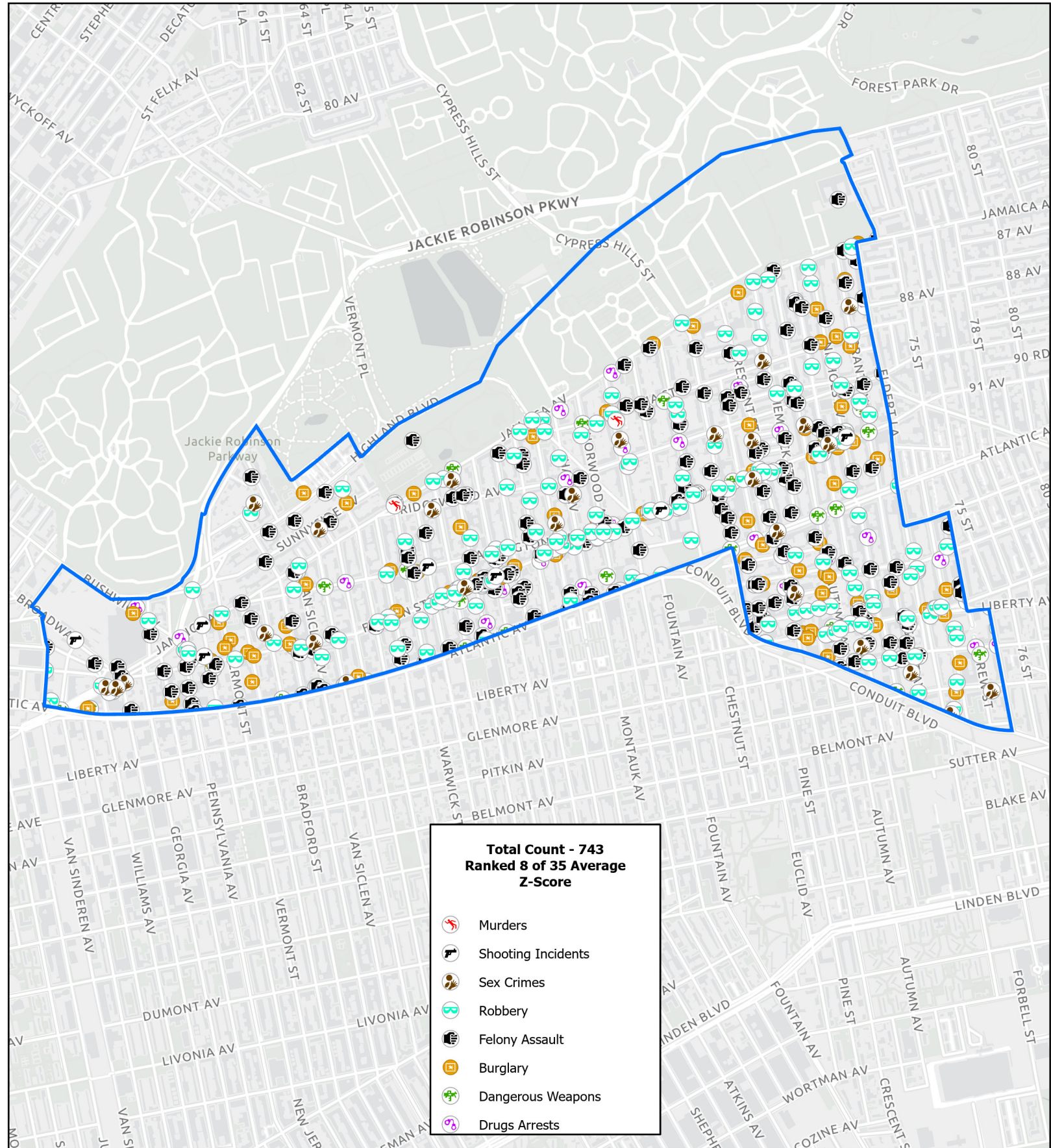
Major Crimes, CCCS & Firearm Complaints & Shooting Incidents  
July 01, 2023 To June 30, 2024





# High Crime Area Bill - 75 Precinct, Sector A - Cypress Hills City Line

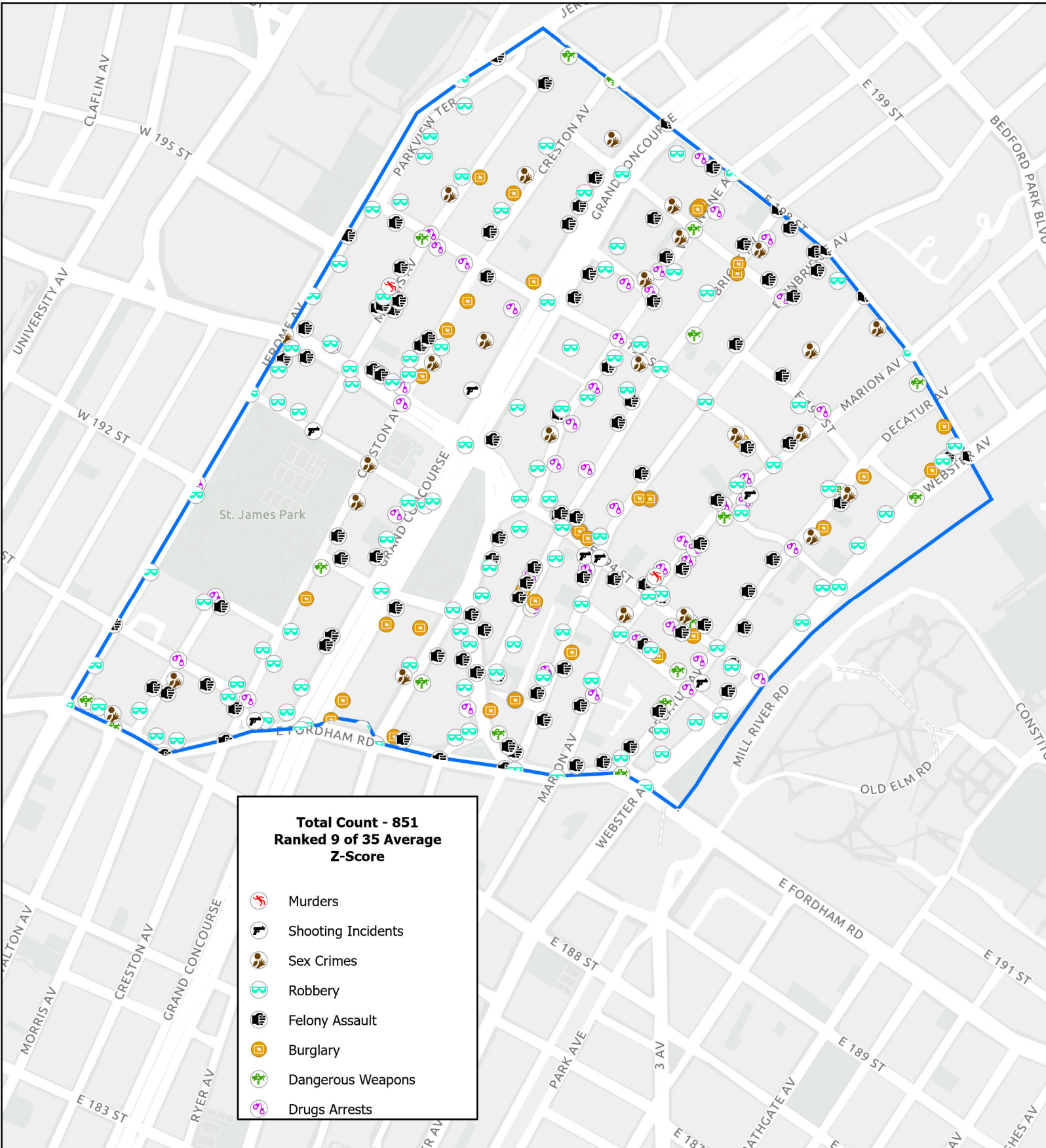
Major Crimes, CCCS & Firearm Complaints & Shooting Incidents  
July 01, 2023 To June 30, 2024





# High Crime Area Bill - 52 Precinct, Sector B - Bedford Park Fordham

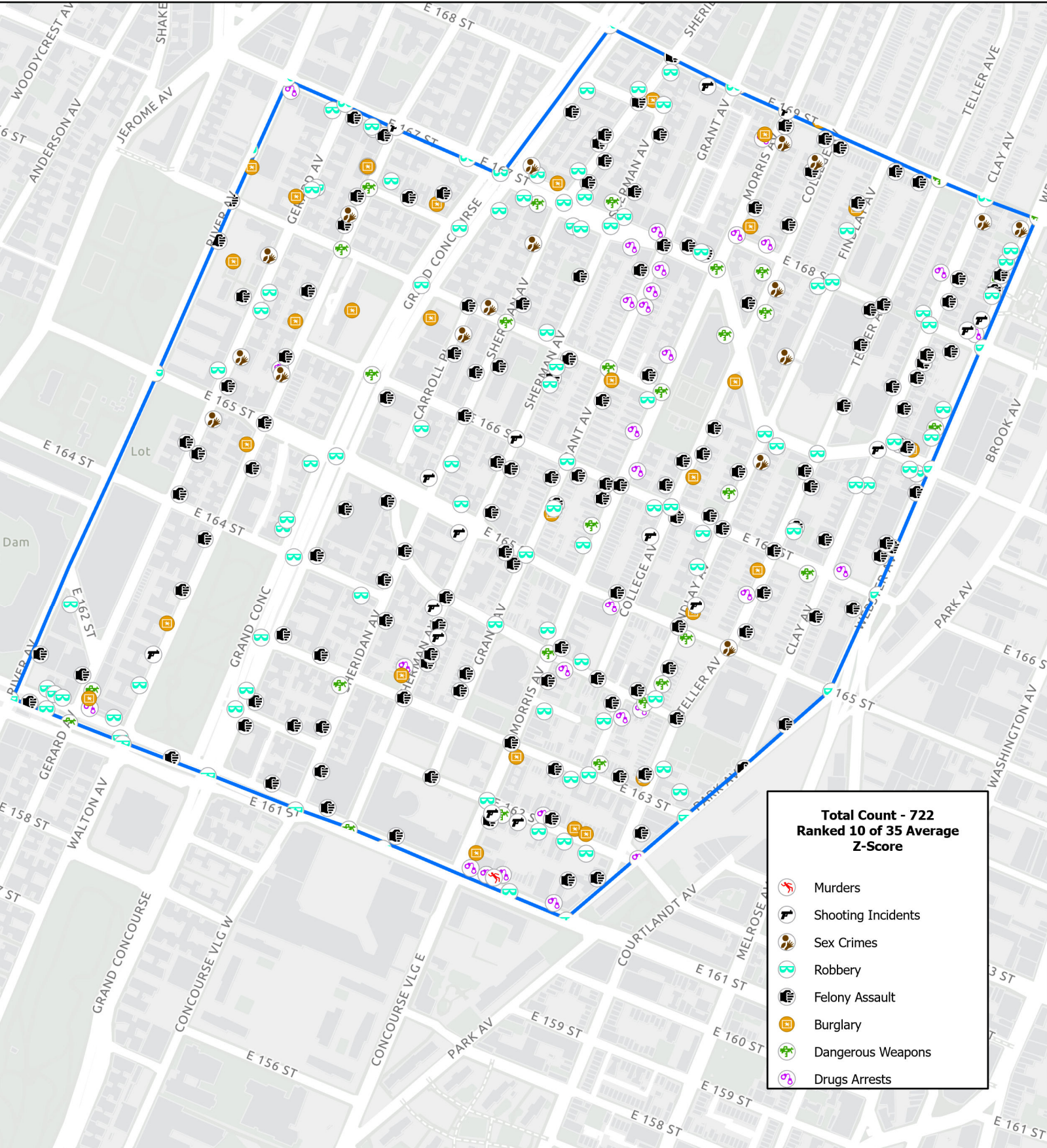
Major Crimes, CCCS & Firearm Complaints & Shooting Incidents  
July 01, 2023 To June 30, 2024





# High Crime Area Bill - 44 Precinct, Sector C - East Concourse Village

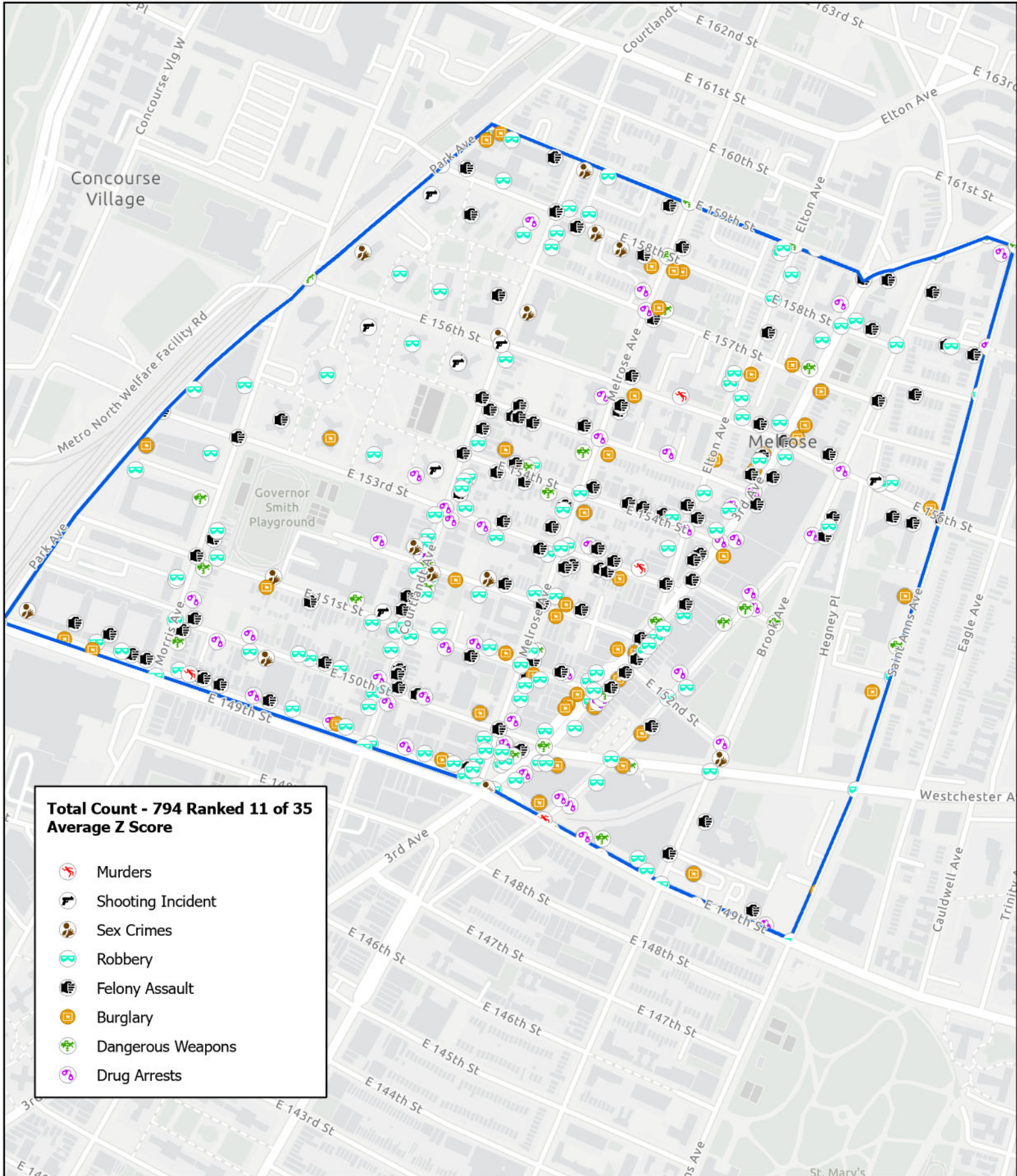
Major Crimes, CCCS & Firearm Complaints & Shooting Incidents  
July 01, 2023 To June 30, 2024





# High Crime Area Bill - 40 Precinct, Sector C - Melrose South - Mott Haven North

Major Crimes, CCCS & Firearm Complaints & Shooting Incidents  
July 01, 2023 To June 30, 2024

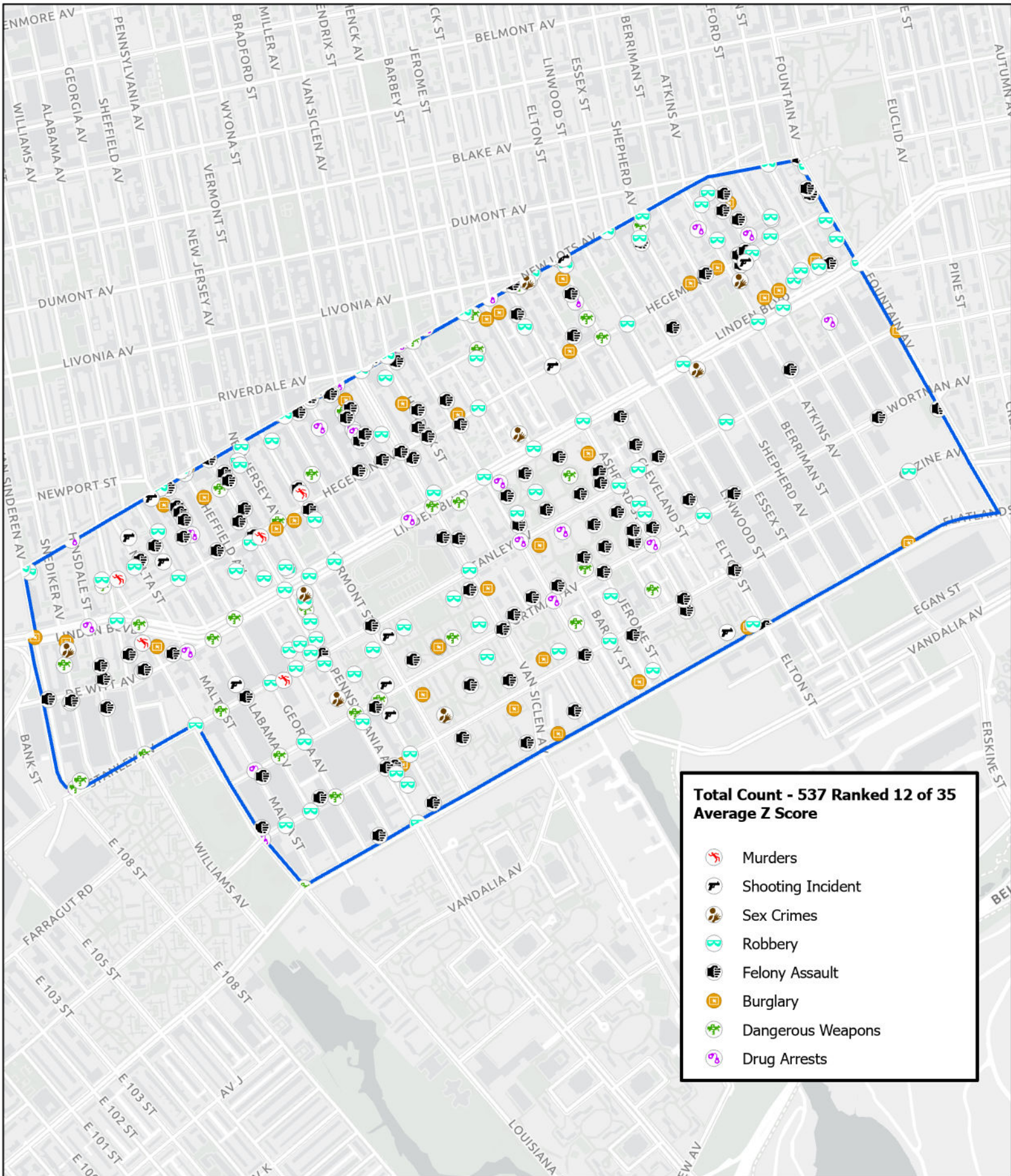




# High Crime Area Bill - 75 Precinct, Sector D - East New York

Major Crimes, CCCS & Firearm Complaints & Shooting Incidents

July 01, 2023 To June 30, 2024

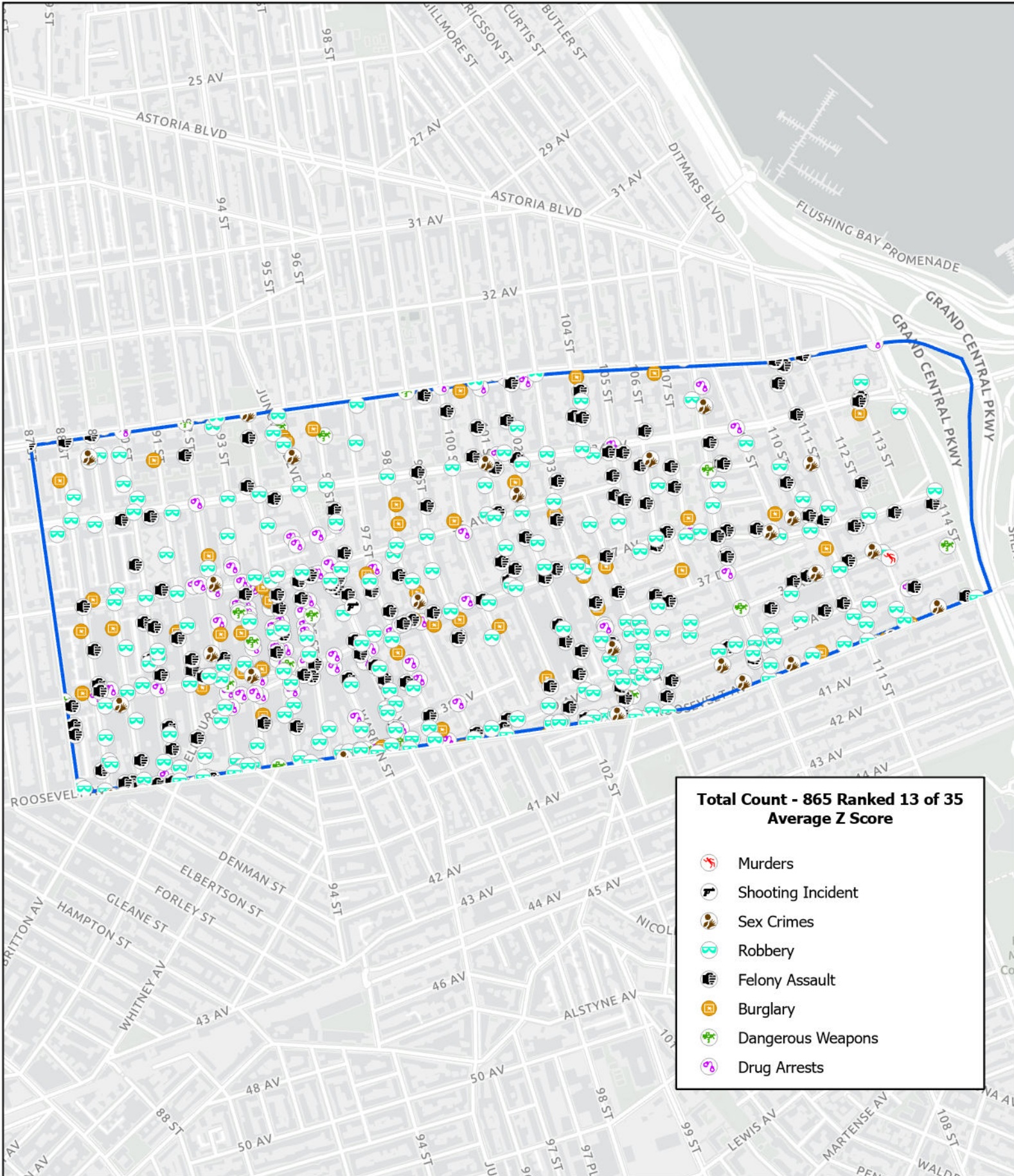




# High Crime Area Bill - 115 Precinct, Sector D - North Corona

Major Crimes, CCCS & Firearm Complaints & Shooting Incidents

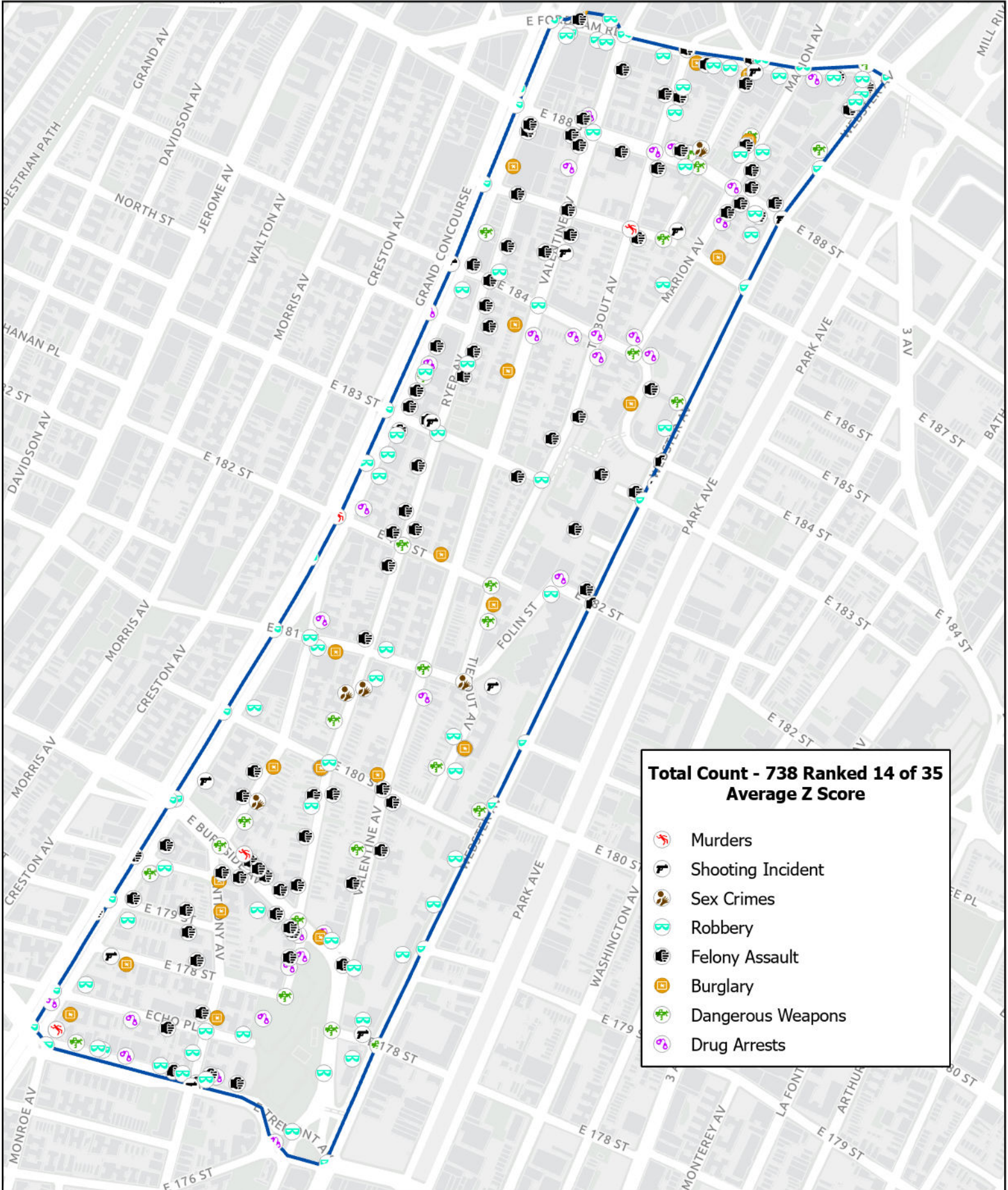
July 01, 2023 To June 30, 2024





# High Crime Area Bill - 46 Precinct, Sector B - Fordham South

Major Crimes, CCCS & Firearm Complaints & Shooting Incidents  
July 01, 2023 To June 30, 2024

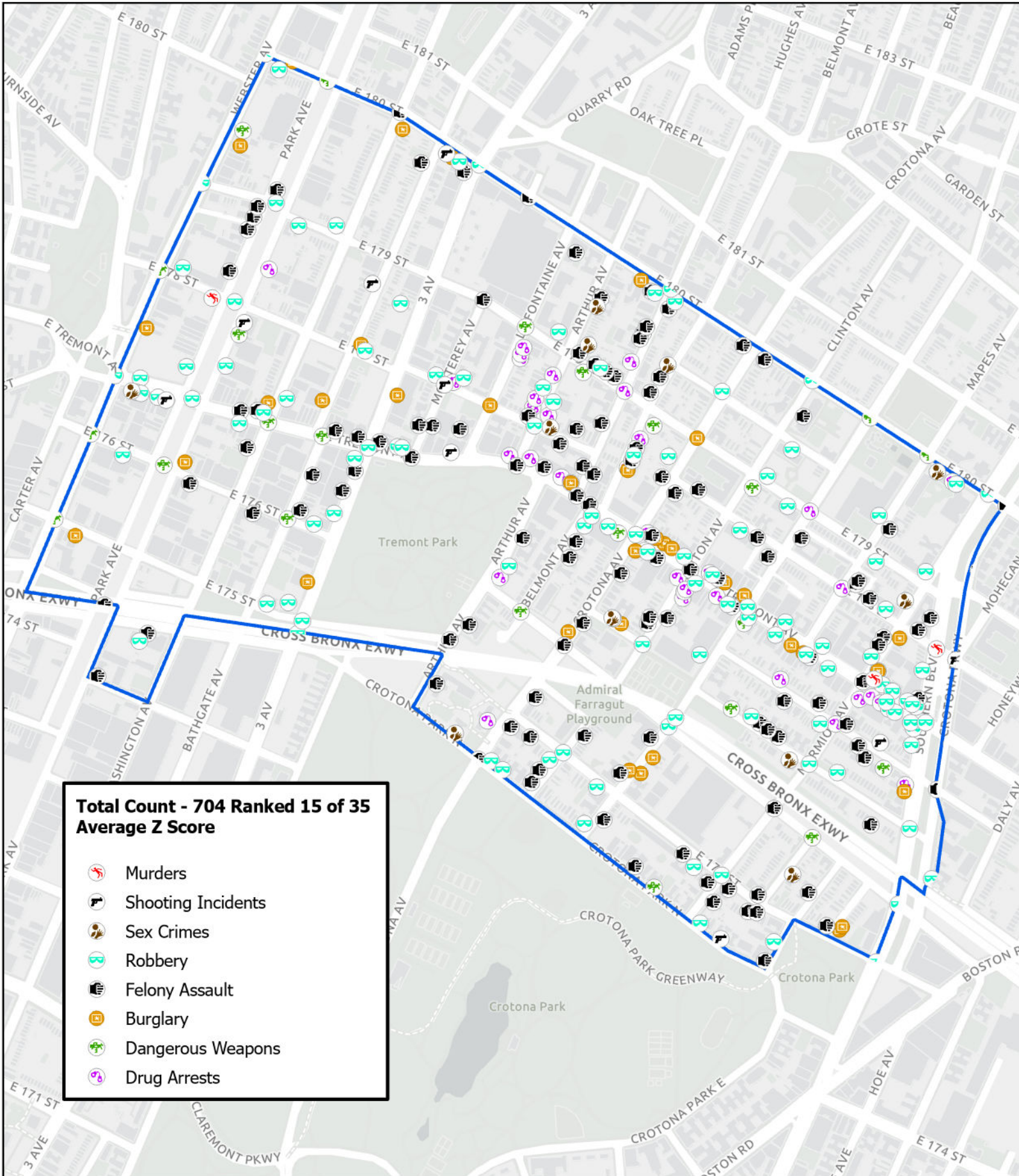




# High Crime Area Bill - 48 Precinct, Sector C - East Tremont

Major Crimes, CCCS & Firearm Complaints & Shooting Incidents

July 01, 2023 To June 30, 2024

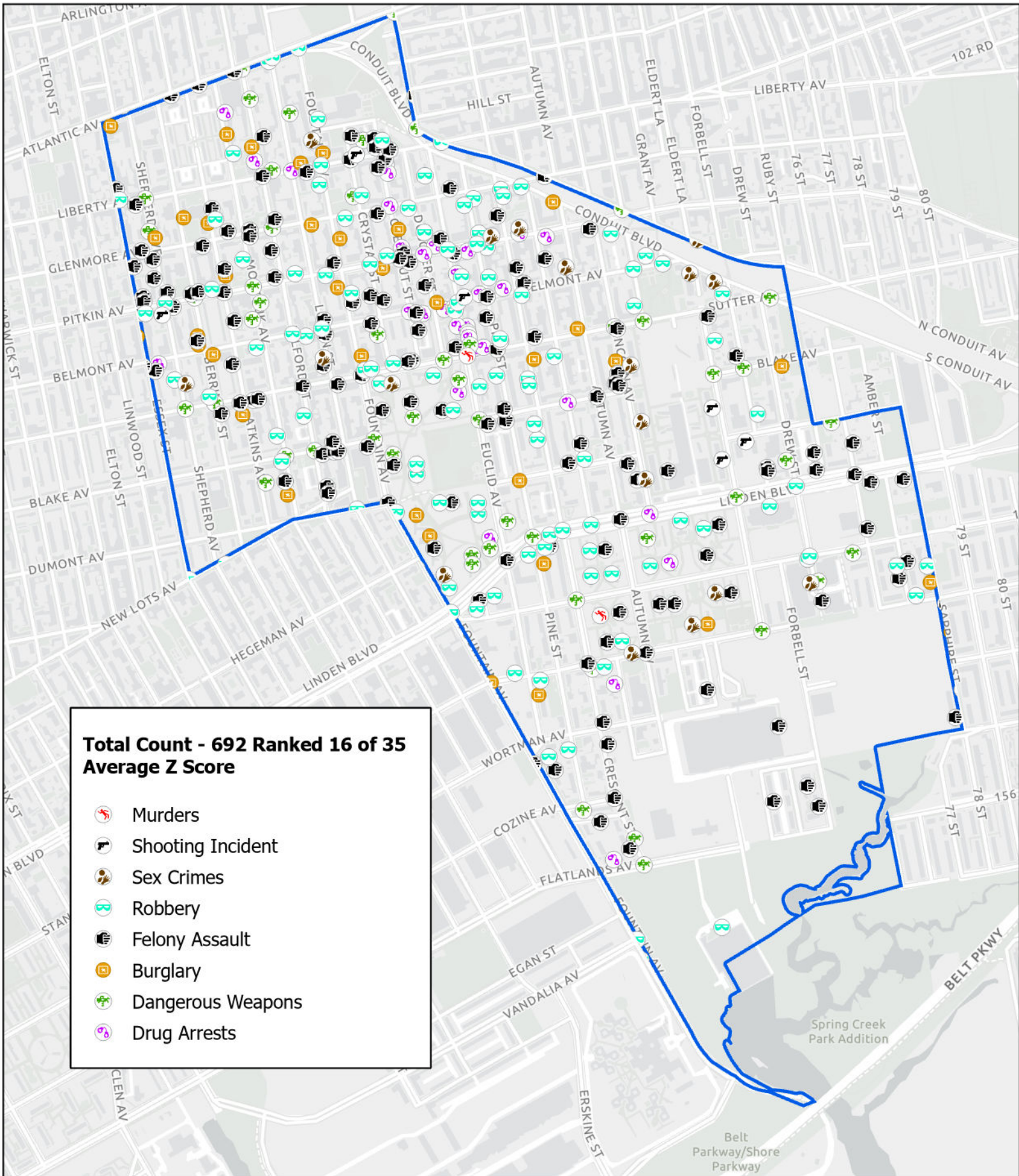




# High Crime Area Bill - 75 Precinct, Sector C - East New York

Major Crimes, CCCS & Firearm Complaints & Shooting Incidents

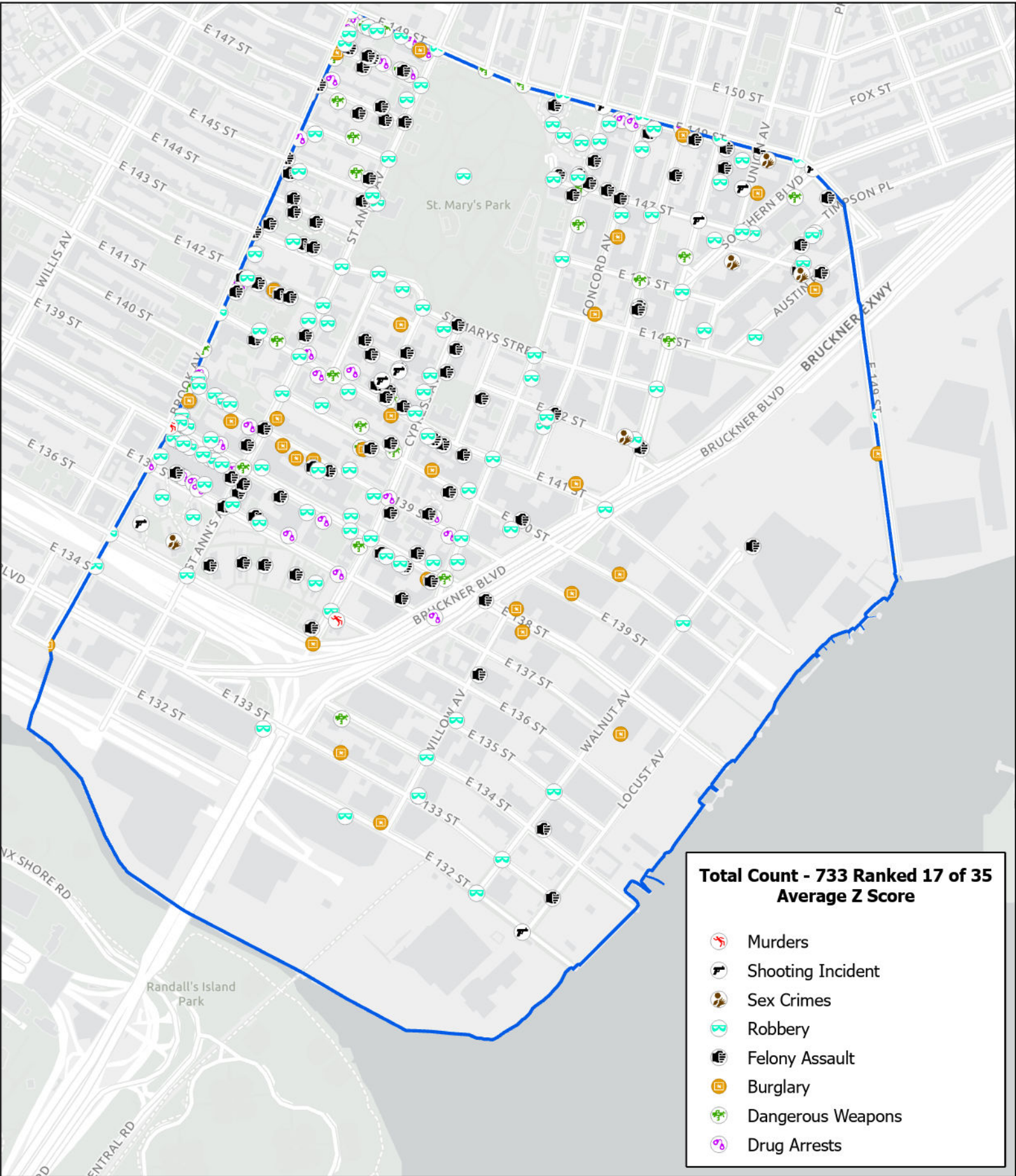
July 01, 2023 To June 30, 2024





# High Crime Area Bill - 40 Precinct, Sector A - Mott Haven - Port Morris

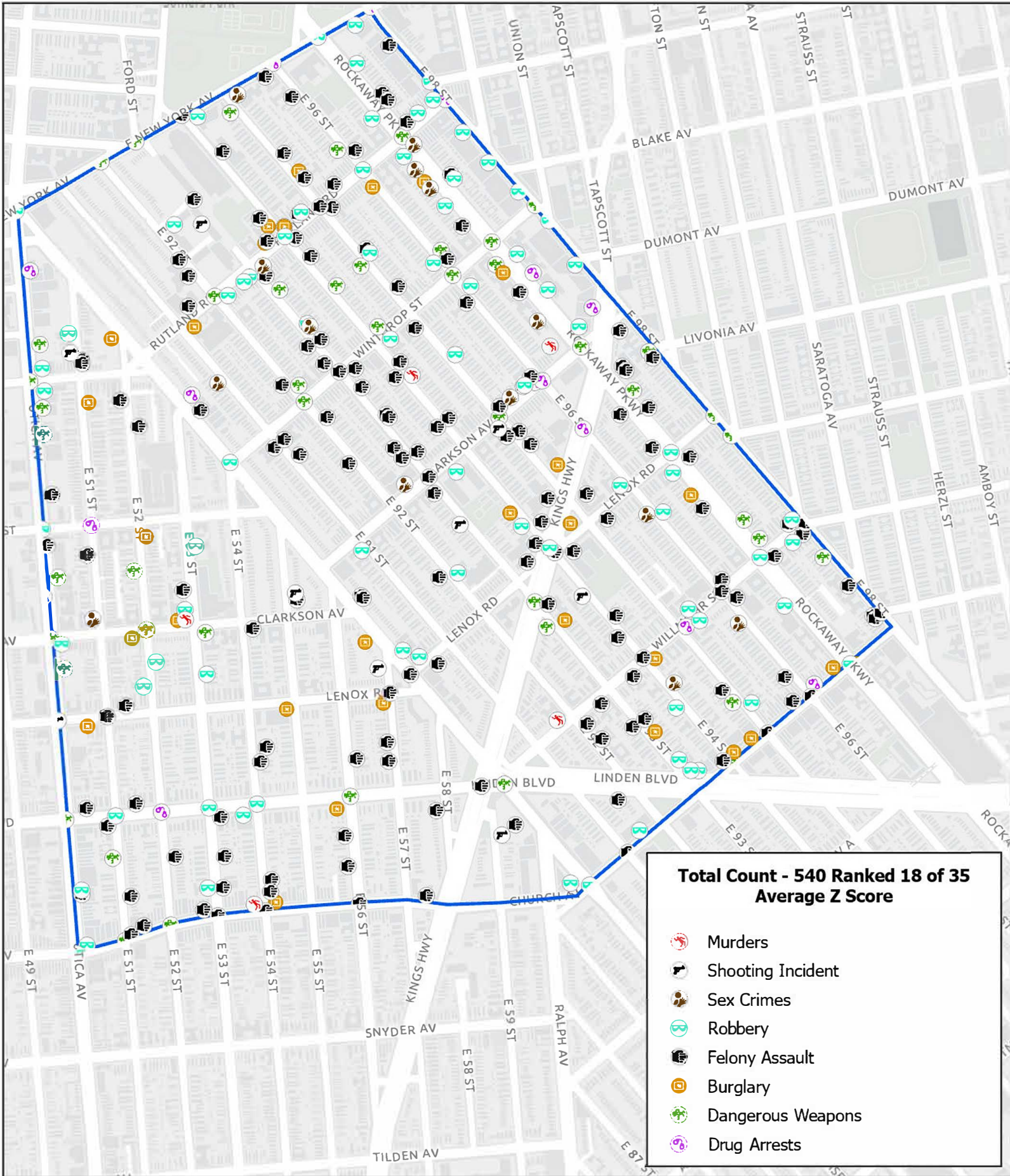
Major Crimes, CCCS & Firearms Complaints & Shooting Incidents  
July 01, 2023 To June 30, 2024





# High Crime Area Bill - 67 Precinct, Sector C - Rugby Remsen Village

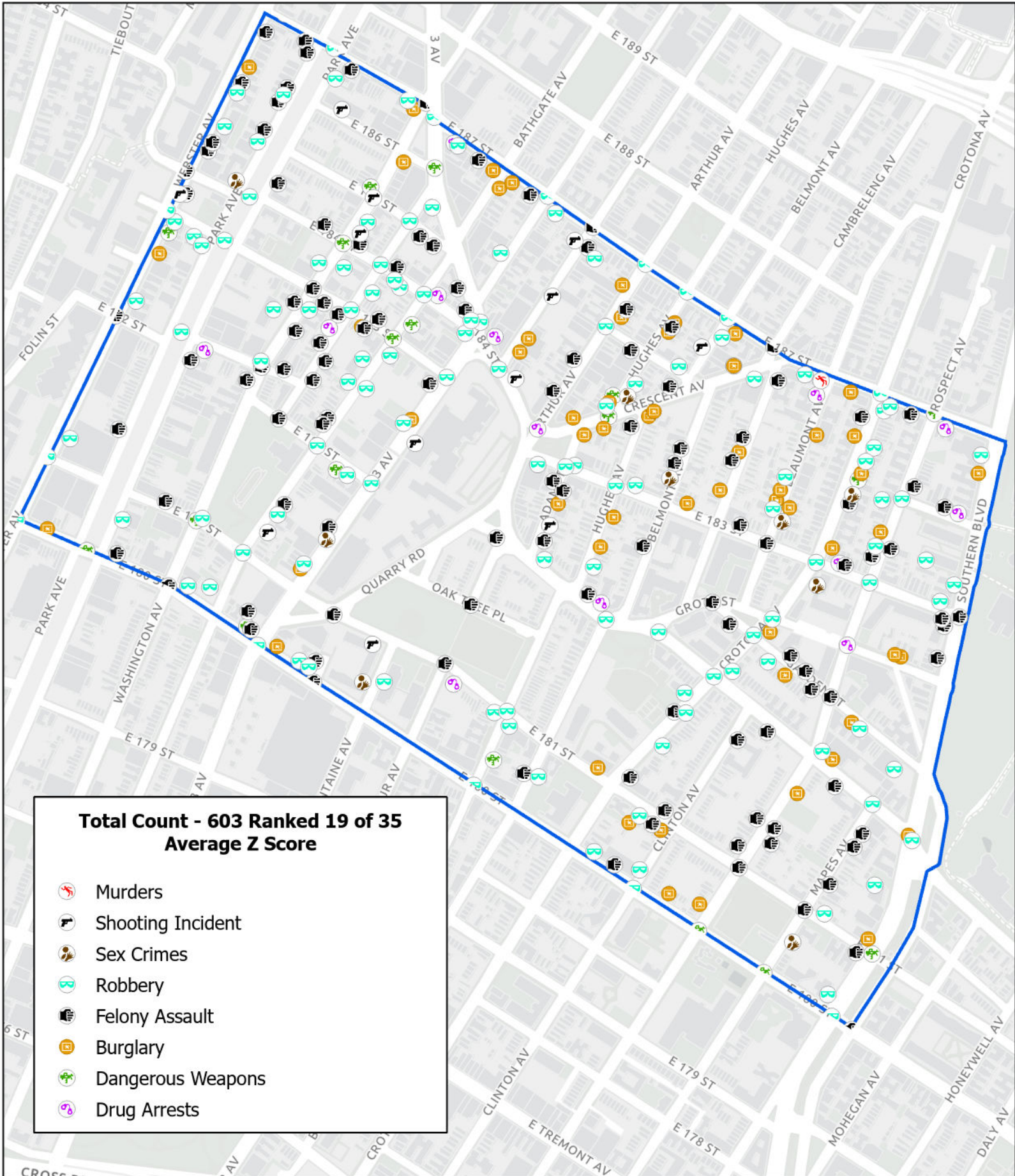
Major Crimes, CCCS & Firearm Complaints & Shooting Incidents  
July 01, 2023 To June 30, 2024





# High Crime Area Bill - 48 Precinct, Sector B - Belmont

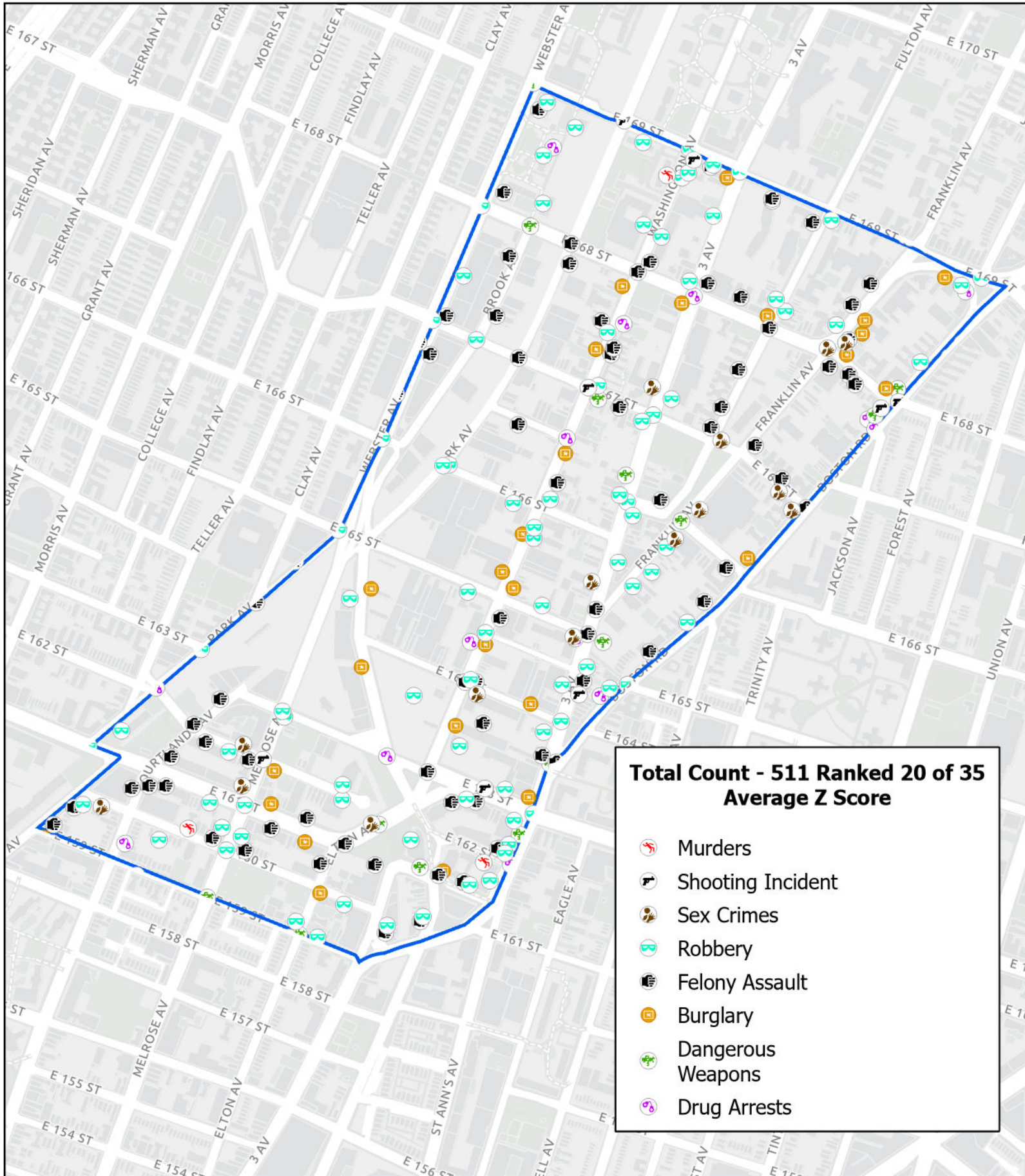
Major Crimes, CCCS & Firearm Complaints & Shooting Incidents  
July 01, 2023 To June 30, 2024





# High Crime Area Bill - 42 Precinct, Sector C - Morrisania Melrose

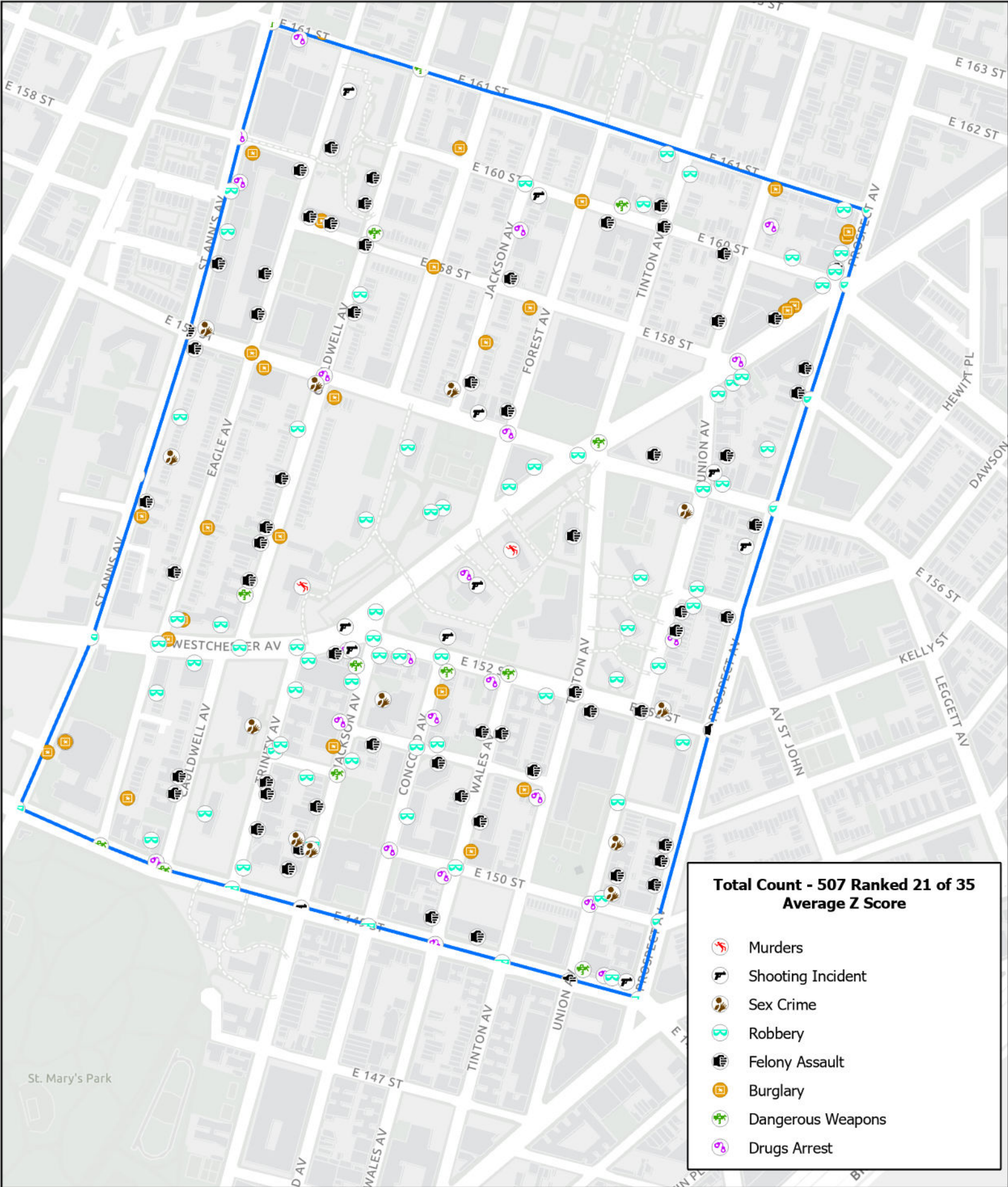
Major Crimes, CCCS & Firearm Complaints & Shooting Incidents  
July 01, 2023 To June 30, 2024





# High Crime Area Bill - 40 Precinct, Sector D - Melrose South - Mott Haven North

Major Crimes, CCCS & Firearm Complaints & Shooting Incidents  
July 01, 2023 To June 30, 2024

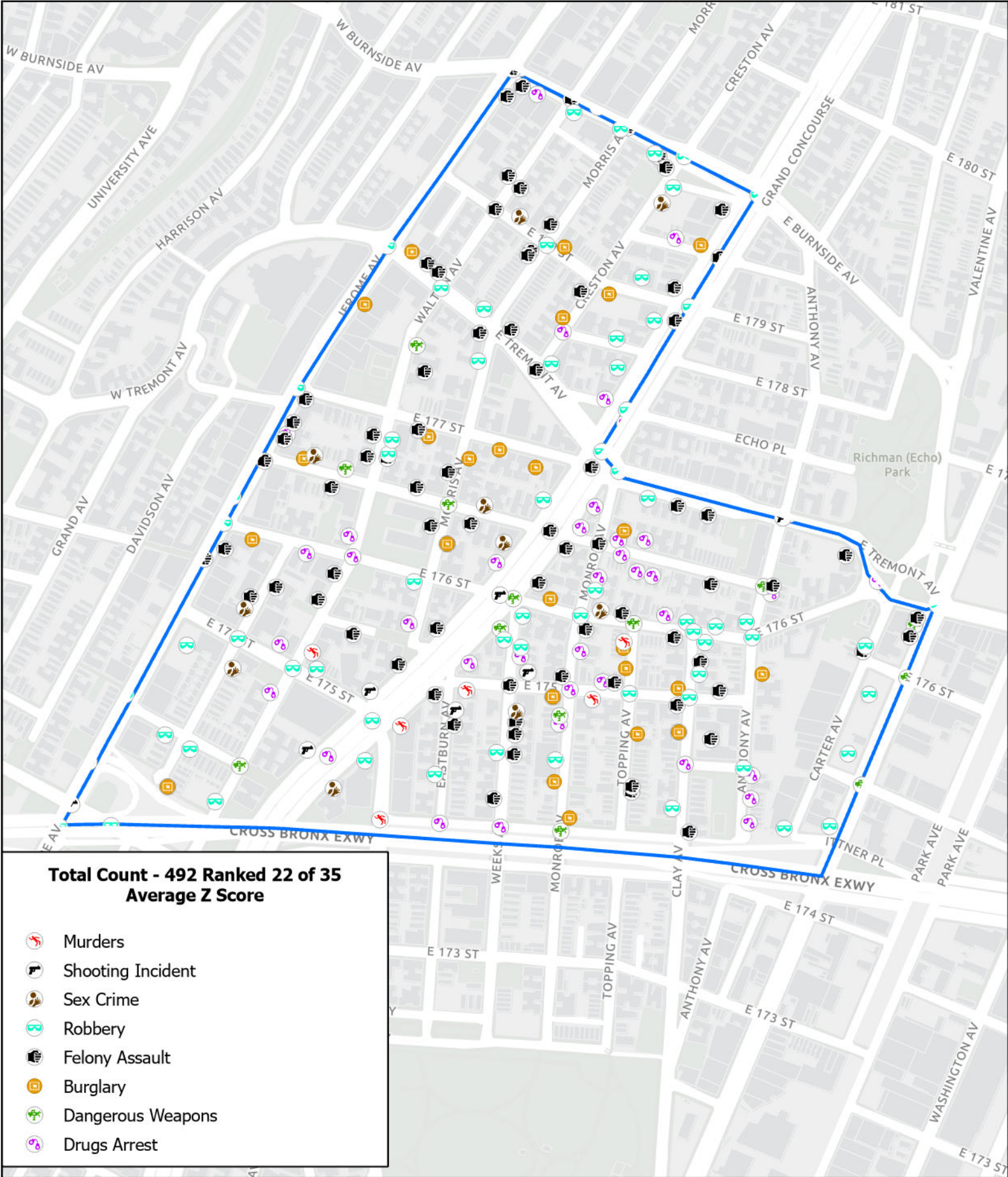




# High Crime Area Bill - 46 Precinct, Sector A - Mount Hope

Major Crime, CCCS & Firearm Complaints & Shooting Incidents

July 01, 2023 To June 30, 2024



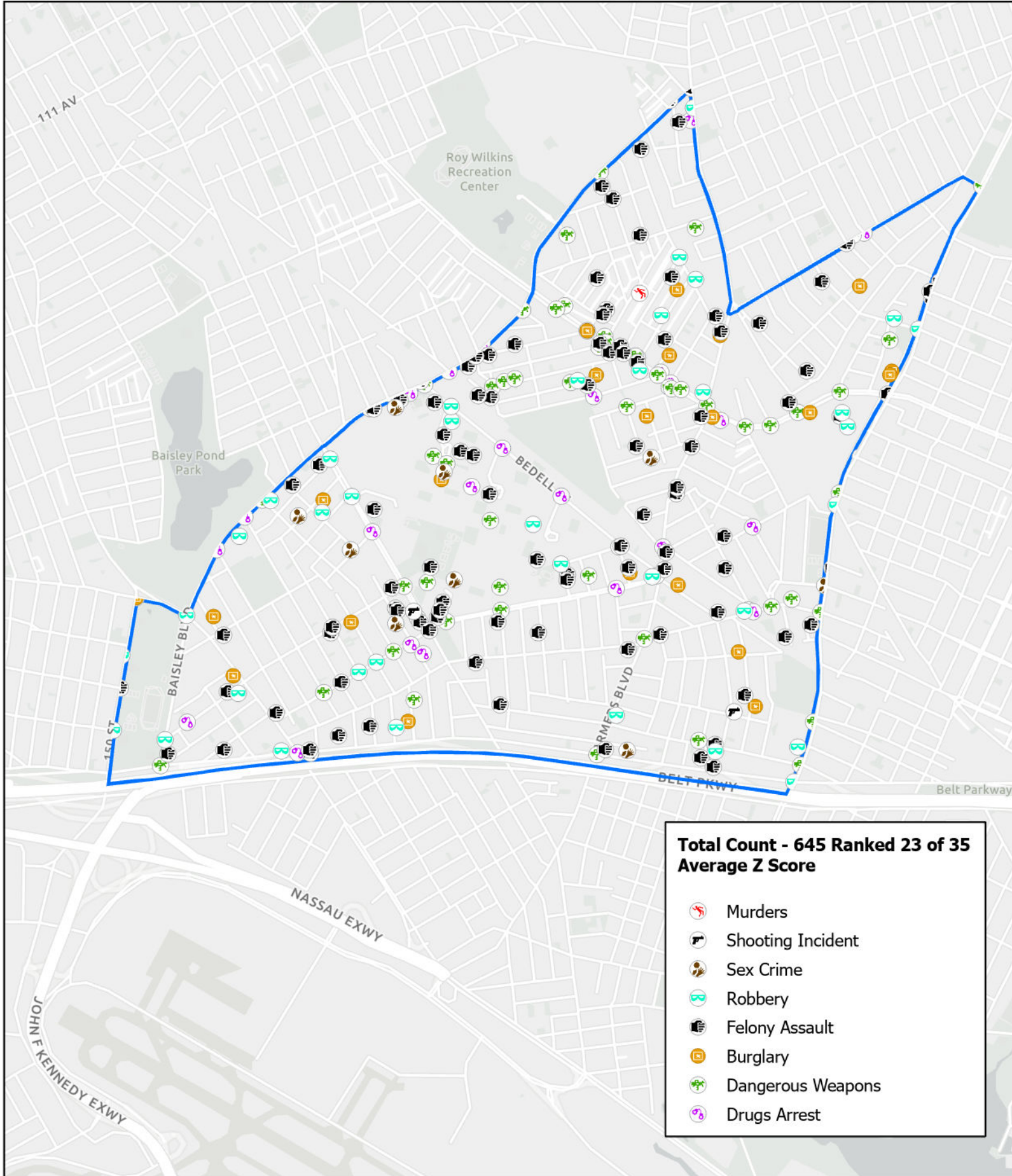
**Total Count - 492 Ranked 22 of 35  
Average Z Score**

- Murders
- Shooting Incident
- Sex Crime
- Robbery
- Felony Assault
- Burglary
- Dangerous Weapons
- Drugs Arrest



# High Crime Area Bill - 113 Precinct, Sector B - Springfield Gardens North

Major Crimes, CCCS & Firearm Complaints & Shooting Incidents  
July 01, 2023 To June 30, 2024

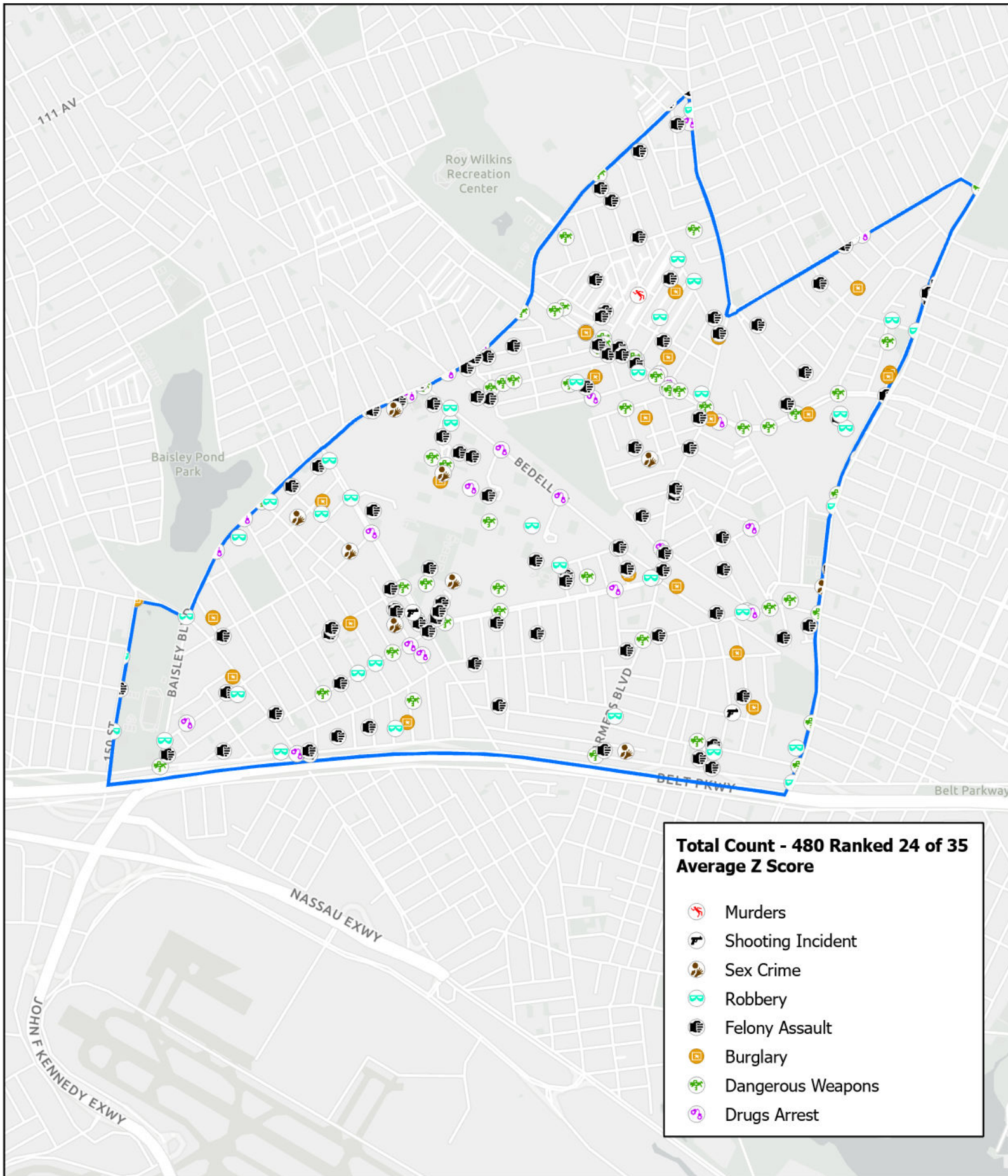




# High Crime Area Bill - 41 Precinct, Sector D - Longwood

Major Crimes, CCCS & Firearm Complaints & Shooting Incidents

July 01, 2023 To June 30, 2024

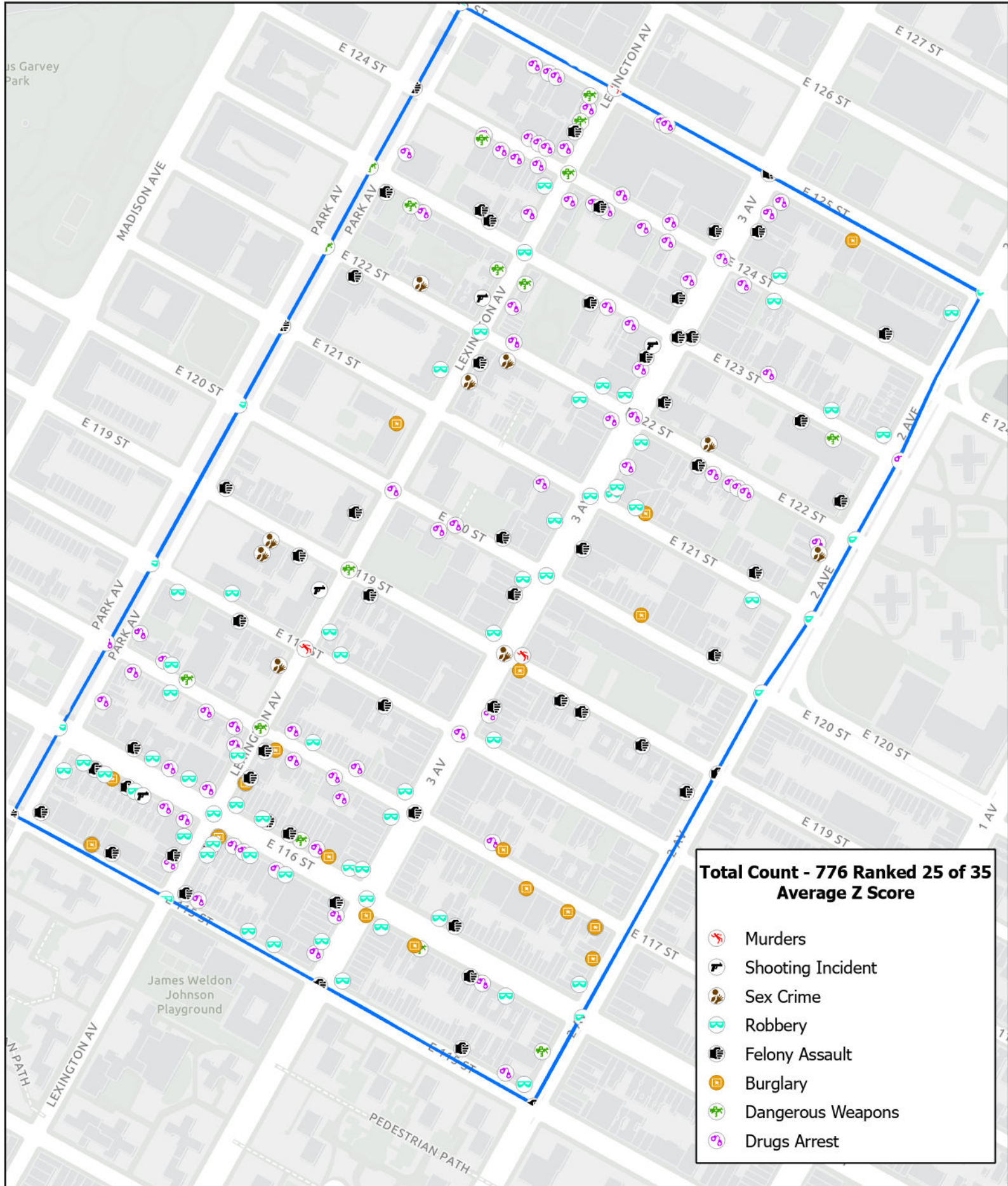




# High Crime Area Bill - 25 Precinct, Sector B - East Harlem North

Major Crime, CCCS & Firearm Complaints & Shooting Incidents

July 01, 2023 To June 30, 2024





# High Crime Area Bill - 14 Precinct, Sector E - Midtown South

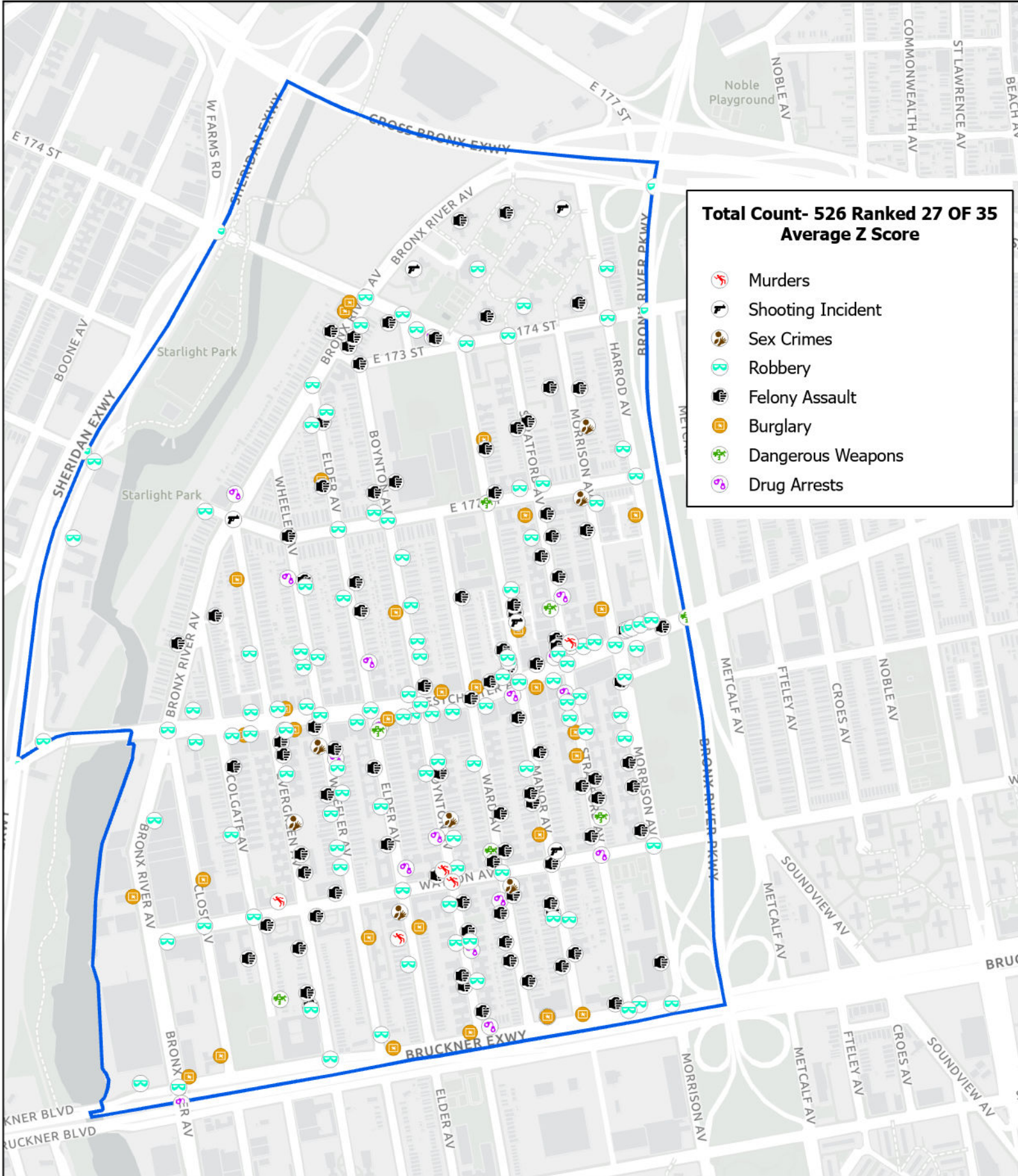
Major Crimes, CCCS & Firearms Complaints & Shooting Incidents  
July 01, 2023 To June 30, 2024





# High Crime Area Bill - 43 Precinct, Sector C - Soundview

Major Crimes, CCCS & Firearm Complaints & Shooting Incidents  
July 01, 2023 To June 30, 2024



**Total Count- 526 Ranked 27 OF 35  
Average Z Score**

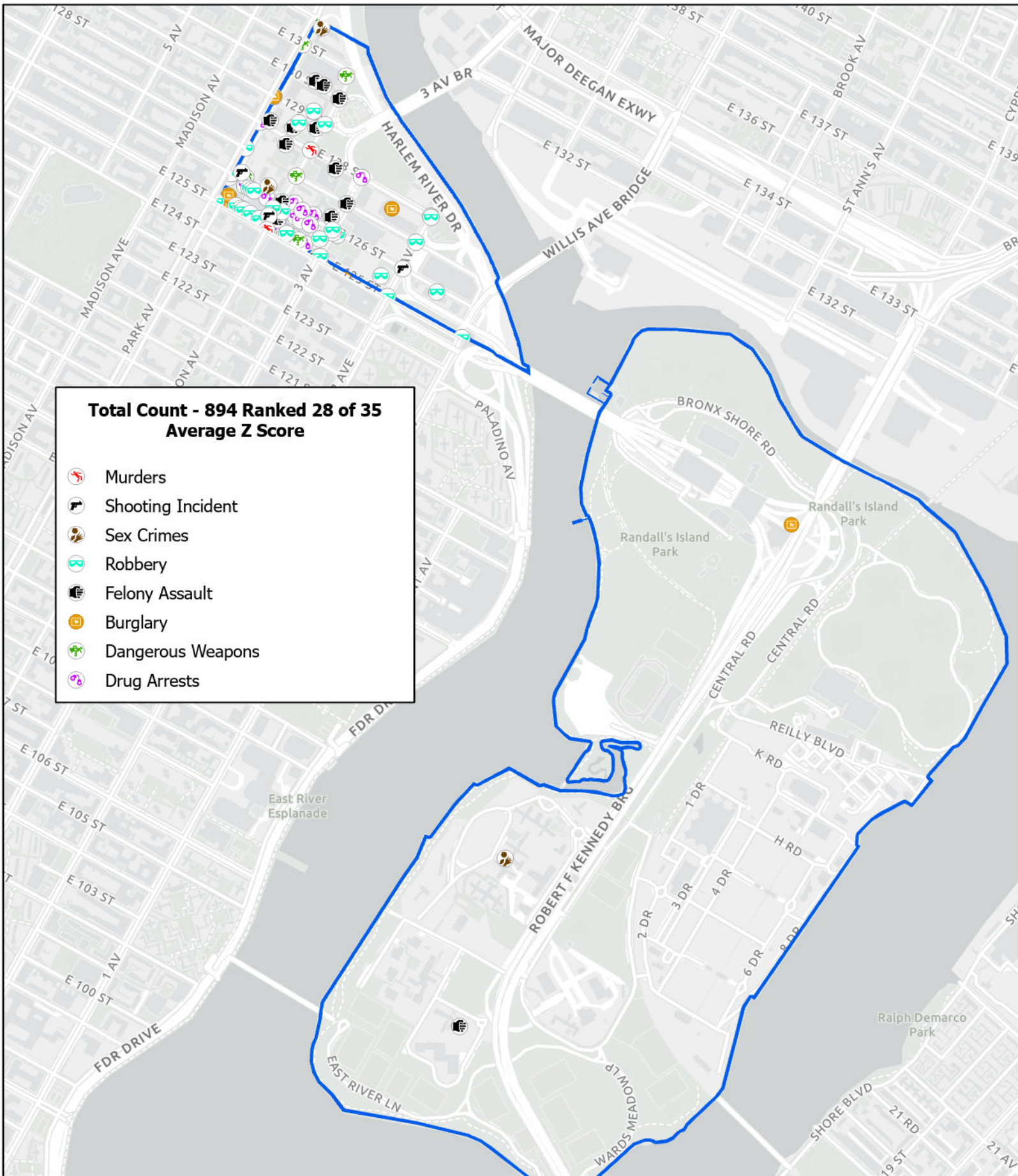
- Murders
- Shooting Incident
- Sex Crimes
- Robbery
- Felony Assault
- Burglary
- Dangerous Weapons
- Drug Arrests



# High Crime Area Bill - 25 Precinct, Sector D - East Harlem North

Major Crimes, CCCS & Firearm Complaints & Shooting Incidents

July 01, 2023 To June 30, 2024

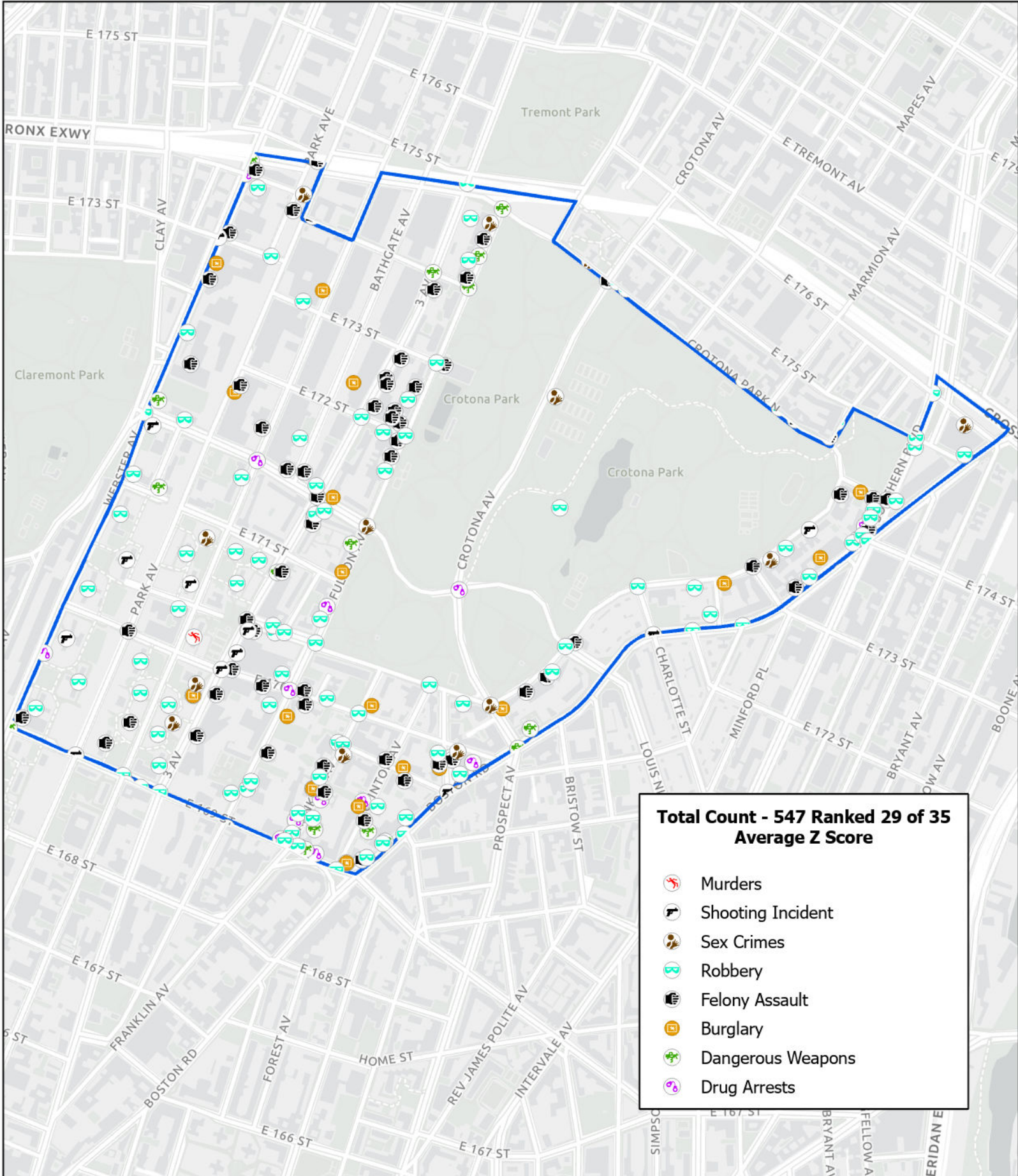




# High Crime Area Bill - 42 Precinct, Sector A - Claremont Village

Major Crimes, CCCS & Firearm Complaints & Shooting Incidents

July 01, 2023 To June 30, 2024

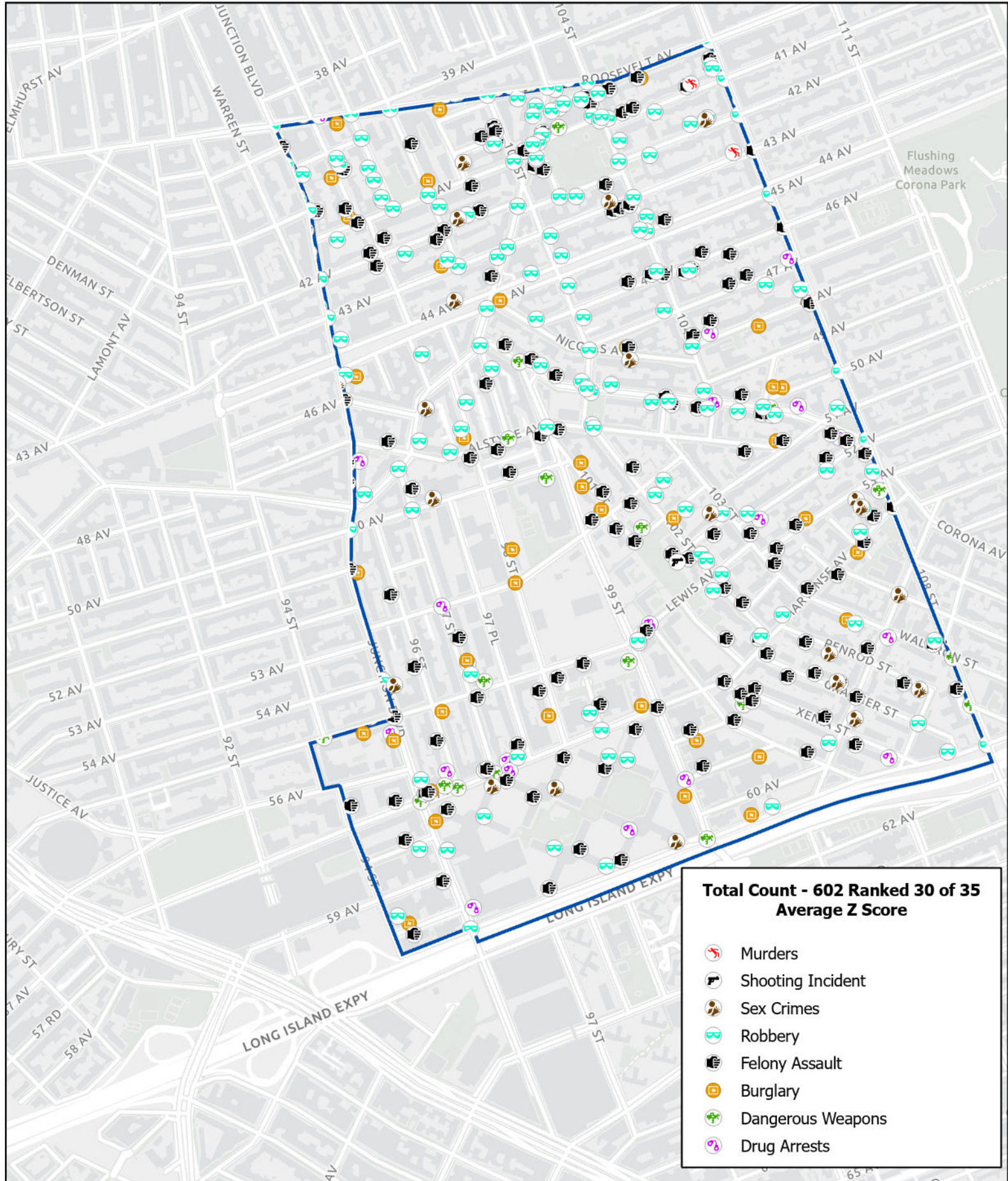




# High Crime Area Bill - 110 Precinct, Sector C - Corona

Major Crimes, CCCS & Firearm Complaints & Shooting Incidents

July 01, 2023 To June 30, 2024

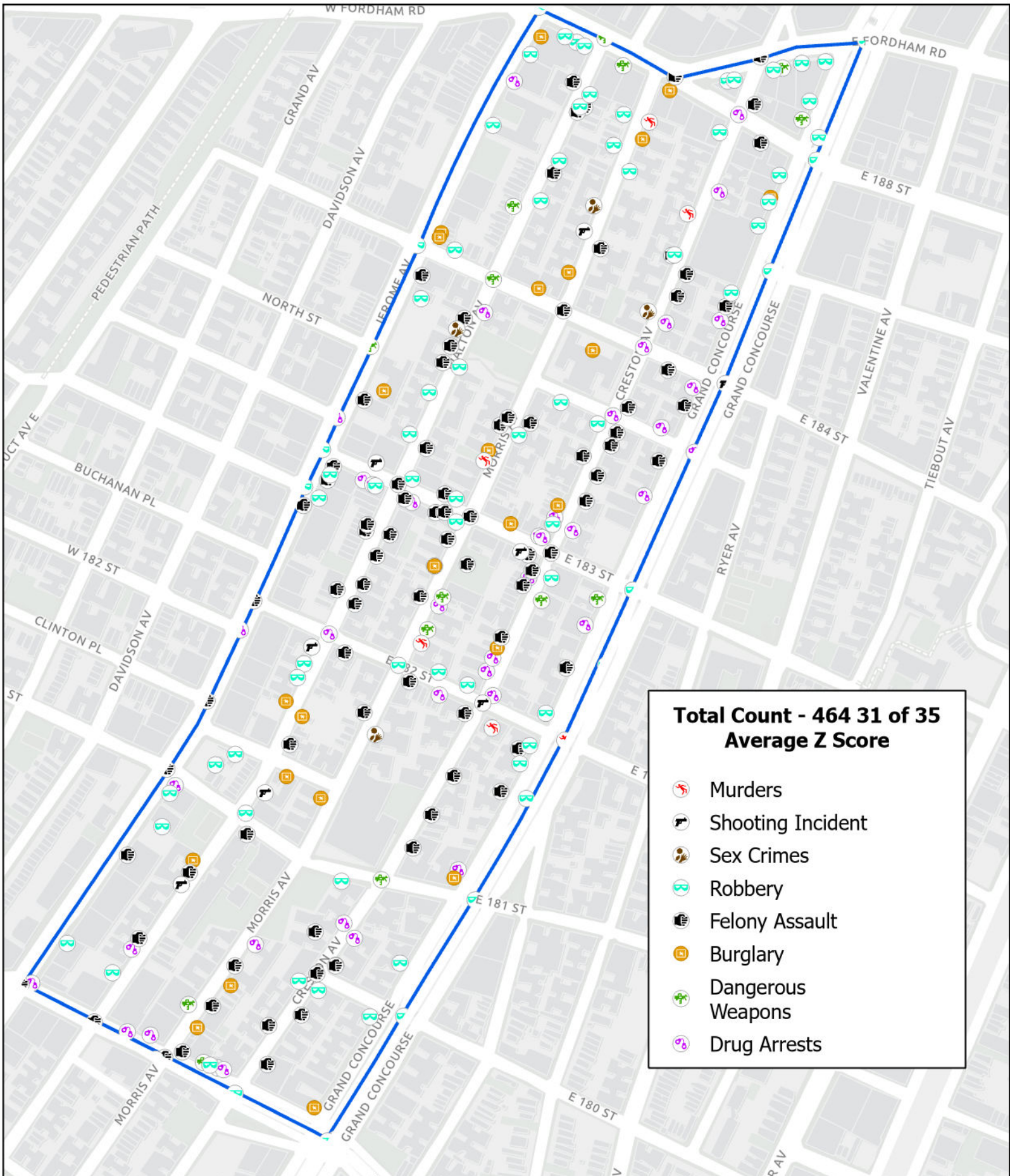




# High Crime Area Bill - 46 Precinct, Sector C - Fordham South

Major Crimes, CCCS & Firearm Complaints & Shooting Incidents

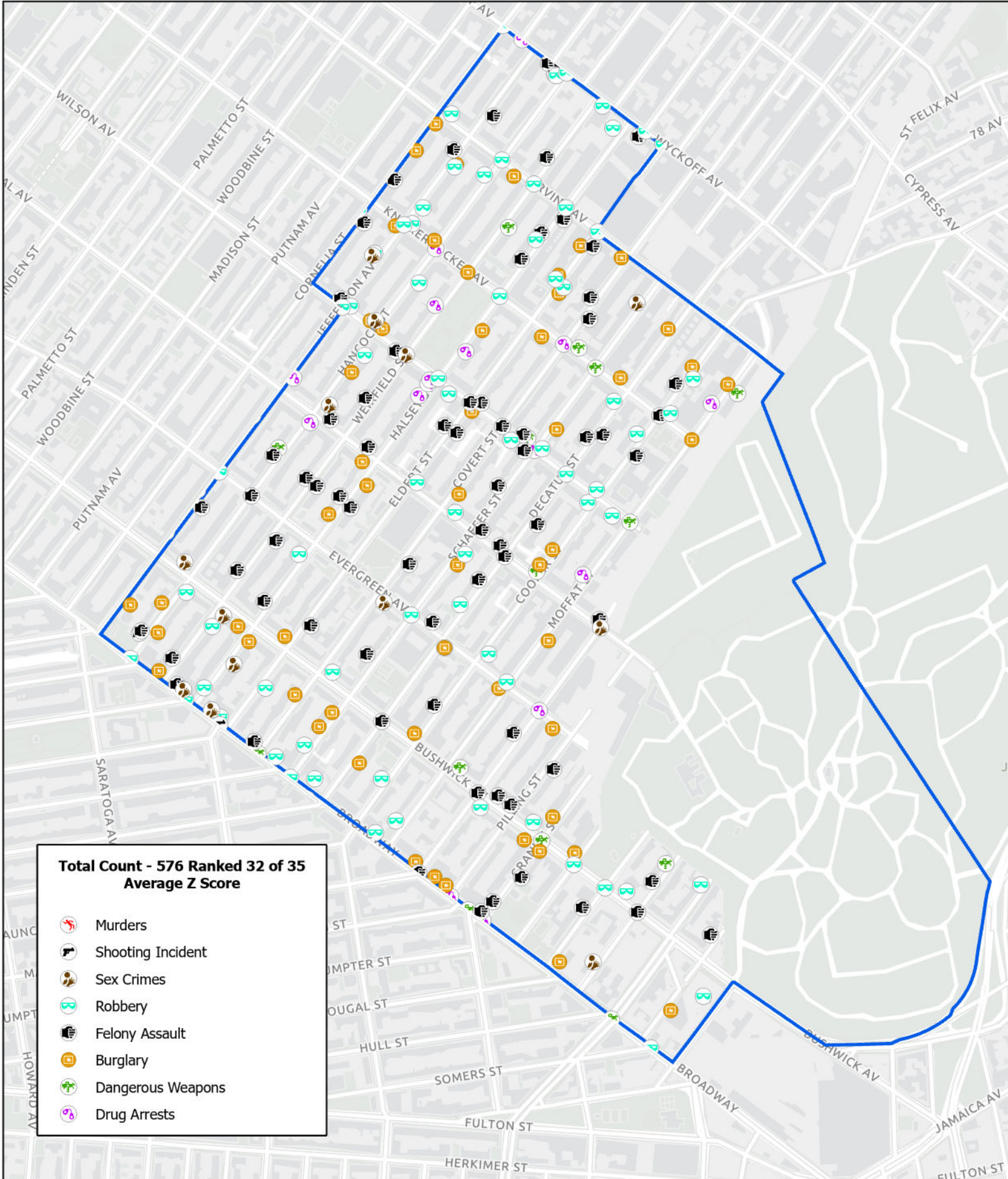
July 01, 2023 To June 30, 2024





# High Crime Area Bill - 83 Precinct, Sector A - Bushwick

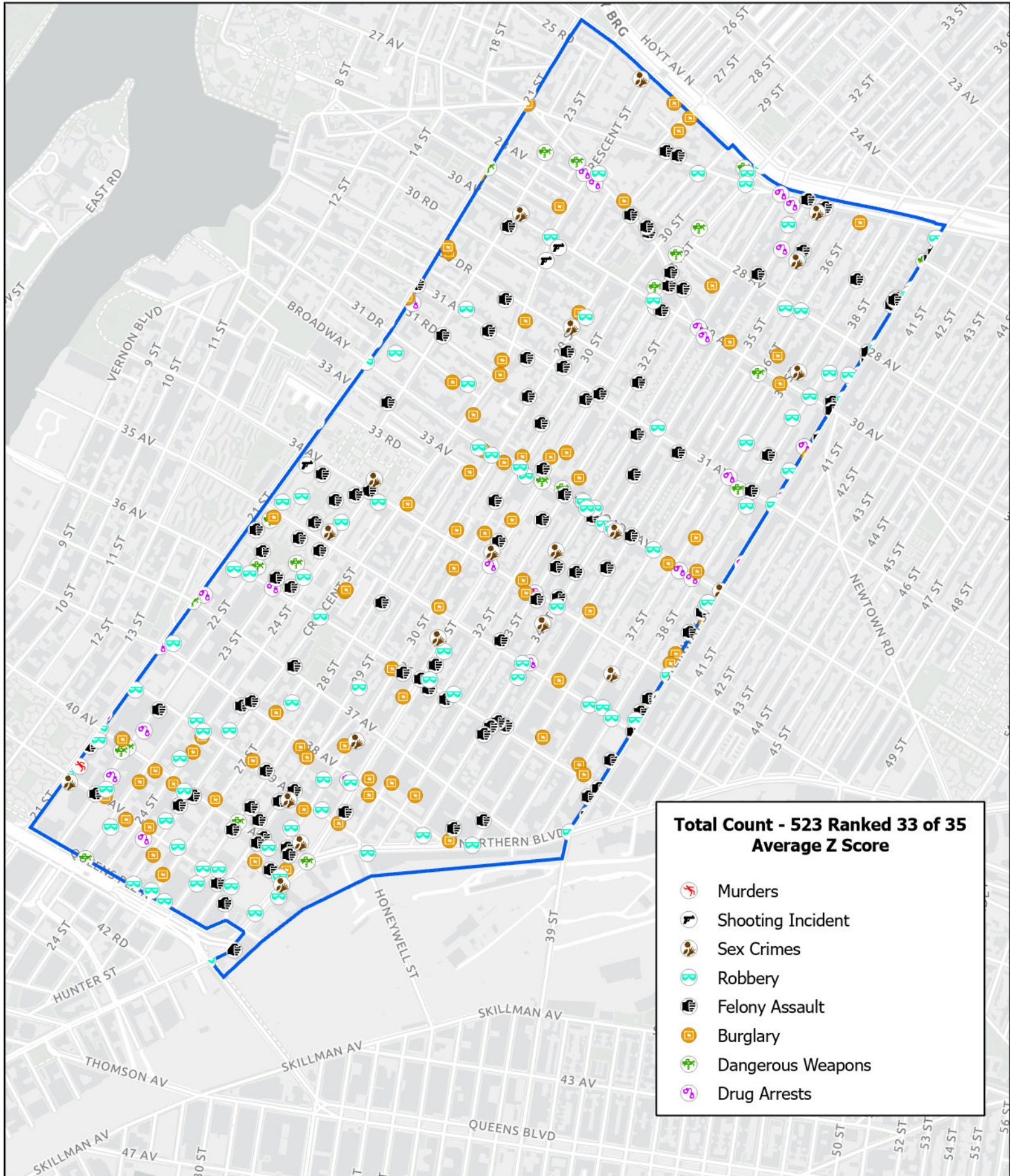
Major Crimes, CCCS & Firearm Complaints & Shooting Incidents  
July 01, 2023 To June 30, 2024





# High Crime Area Bill - 114 Precinct, Sector C - Astoria

Major Crimes, CCCS & Firearm Complaints & Shooting Incidents  
July 01, 2023 To June 30, 2024

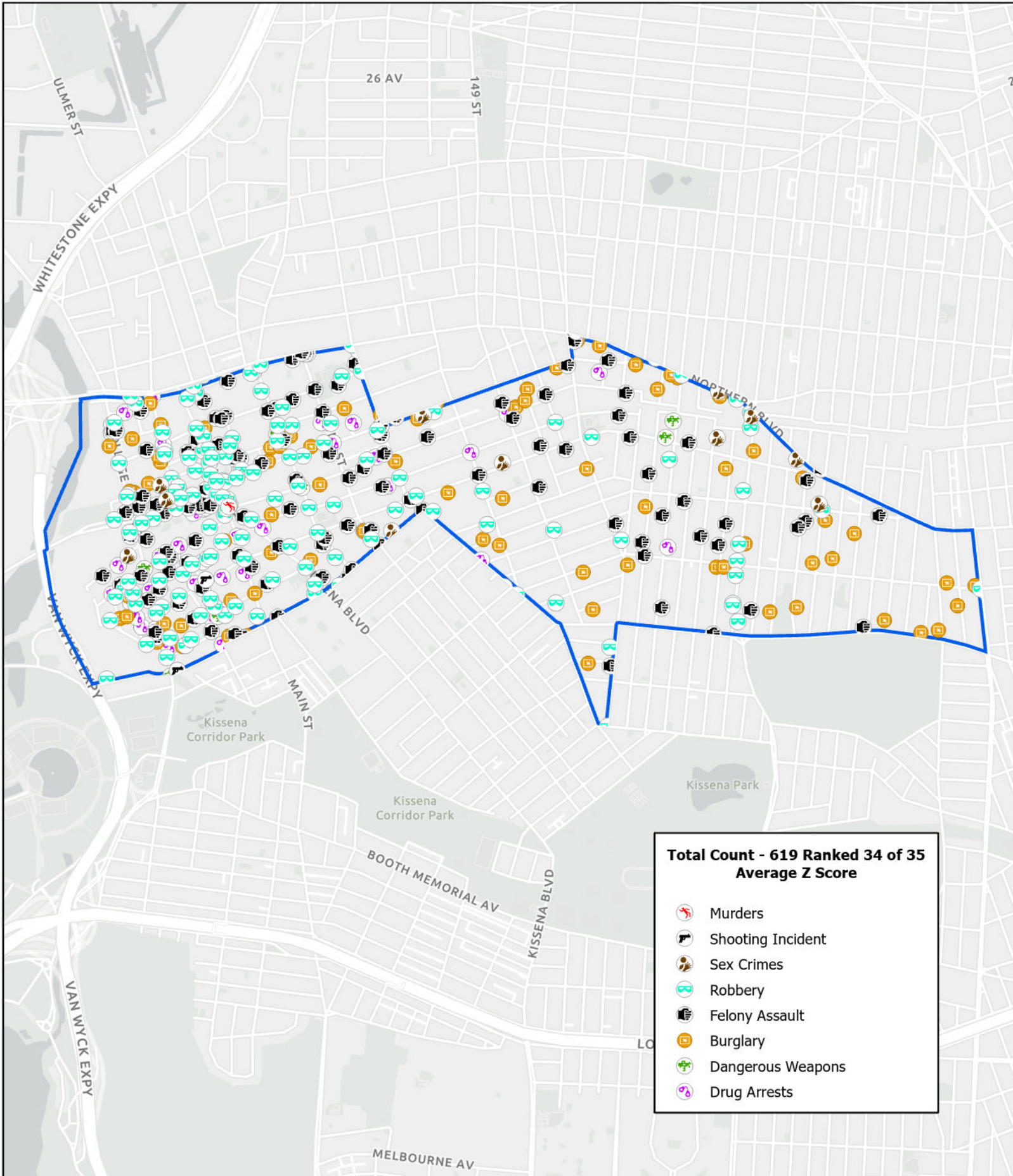




# High Crime Area Bill - 109 Precinct, Sector B - Flushing

Major Crimes, CCCS & Firearm Complaints & Shooting Incidents

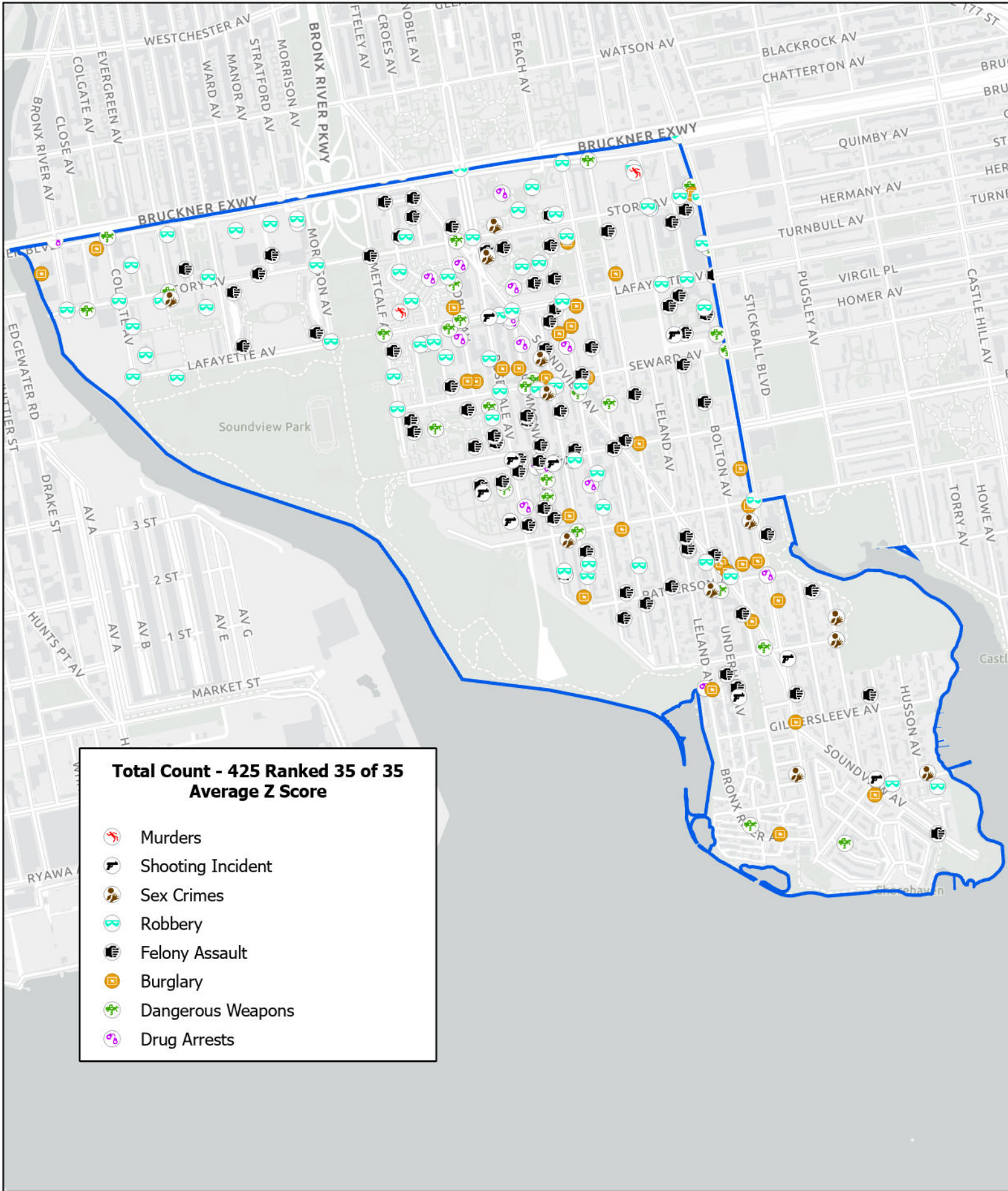
July 01, 2023 To June 30, 2024





# High Crime Area Bill - 43 Precinct, Sector A - Soundview

Major Crimes, CCCS & Firearm Complaints & Shooting Incidents  
July 01, 2023 To June 30, 2024



**Total Count - 425 Ranked 35 of 35  
Average Z Score**

- Murders
- Shooting Incident
- Sex Crimes
- Robbery
- Felony Assault
- Burglary
- Dangerous Weapons
- Drug Arrests