

THE CITY RECORD.

VOL. XLIII. NUMBER 12895.

NEW YORK, SATURDAY, OCTOBER 9, 1915.

PRICE, 3 CENTS.

THE CITY RECORD.

OFFICIAL JOURNAL OF THE CITY OF NEW YORK.

Published Under Authority of Section 1526, Greater New York Charter, by the
BOARD OF CITY RECORD.

JOHN PURROY MITCHEL, MAYOR.

LAMAR HARDY, CORPORATION COUNSEL.

WILLIAM A. PRENDERGAST, COMPTROLLER.

DAVID FERGUSON, SUPERVISOR.

Supervisor's Office, Municipal Building, 8th floor.

Published daily, at 9 a. m., except legal holidays, at Nos. 96 and 98 Reade street (north side), between West Broadway and Church street, New York City.

Subscription, \$9.30 per year, exclusive of supplements. Daily issue, 3 cents a copy.

SUPPLEMENTS: Civil List (containing names, salaries, etc., of the City employees), Two Dollars; Official Canvass of Votes, 10 cents; Registry Lists, 5 cents each assembly district; Law Department Supplement, 10 cents; Annual Assessed Valuation of Real Estate, 25 cents each section; postage prepaid.

ADVERTISING: Copy for publication in the CITY RECORD must be received at least TWO (2) days before the date fixed for the first insertion; when proof is required for correction before publication, copy must be received THREE (3) days before the date fixed for the first insertion.

COPY for publication in the corporation newspapers of Brooklyn must be received at least THREE (3) days before the date fixed for the first insertion.

Entered as Second-class Matter, Post Office at New York City.

TABLE OF CONTENTS.

Aldermen, Board of—	Instructions to Bidders for Work to Be Done or Supplies to Be Furnished...	7680
Public Hearings by the Committee on Buildings	Manhattan, Borough of—	7653
Assessors, Board of—	Local Board Meetings	7661
Completion of Assessments	Proposals	7661
Notice to Present Claims for Damages	Municipal Civil Service Commission—	7678
Bellevue and Allied Hospitals—	Eligible List for Instructor of Industry Promulgated October 6, 1915...	7664
Proposals	Minutes of Meetings Held August 11, 12, 13, 16 and 17, 1915...	7661
Board Meetings	Notices of Examinations	7661
Borough of—	Notice to Bidders at Sales of Old Buildings, etc.	7665
Proposals	Official Directory	7660
Report of Bureau of Buildings for Week Ended October 2, 1915...	Parks, Department of—	7660
Brooklyn, Borough of—	Auction Sale	7667
Proposals	Proposals	7667
Changes in Departments, etc.	Police Department—	7660
Correction, Department of—	Auction Sale	7667
Proposals	Owners Wanted for Unclaimed Property	7667
Docks and Ferries, Department of—	Public Service Commission, First District—	7667
Auction Sale	Invitation to Bidders	7667
Education, Department of—	Invitation to Contractors	7667
Proposals	Queens County Clerk—	7667
Elections, Board of—	Proposals	7663
Proposals	Richmond, Borough of—	7663
Estimate and Apportionment, Board of—	Proposals	7663
Budget Hearings on Departmental Estimates	Supreme Court, First Department—	7663
Notice of Public Hearing, Franchise Matters	Application for Appointment of Commissioners	7667
Notice of Public Hearing, Public Improvement Matters	Filing Bill of Costs	7667
Public Hearing for Taxpayers	Filing Final Reports	7667
Finance, Department of—	Filing Preliminary Abstracts	7667
Confirmation of Assessments	Supreme Court, Second Department—	7667
Corporation Sales of Buildings	Application for Appointment of Commissioners	7667
Corporation Sale of Lease	Application to Amend Proceedings	7667
Corporation Sales of Real Estate	Filing Preliminary Abstracts	7667
Interest on City Bonds and Stock	Taxes and Assessments, Department of—	7667
Notice of Sales of Tax Liens	Notice to Property Owners	7667
Sureties on Contracts	Water Supply, Board of—	7667
Vouchers Received October 8, 1915	Proposals	7667
Warrants Made Ready for Payment October 8, 1915	Water Supply, Gas and Electricity, Department of—	7667
Health, Department of—	Proposals	7667
Proposals		7667

BOARD OF ESTIMATE AND APPORTIONMENT

PUBLIC HEARINGS FOR TAXPAYERS.

Budget for 1916.

PUBLIC NOTICE IS HEREBY GIVEN, That, pursuant to a resolution adopted by the Board of Estimate and Apportionment on October 1, 1915, PUBLIC HEARINGS will be held on MONDAY, OCTOBER 25, 1915, and TUESDAY, OCTOBER 26, 1915, in Room 16, City Hall, Borough of Manhattan, at 10 o'clock a. m., in regard to the BUDGET FOR 1916, as tentatively prepared, and the TAXPAYERS OF THE CITY are invited to appear and be heard on those days, relative to appropriations to be made and included in said Budget.

Dated, New York, October 5, 1915.

O5,26

JOSEPH HAAG, Secretary.

Budget Hearings on Departmental Estimates for Year 1916 Before the Sub-Committee of the Committee on Tax Budget of the Board of Estimate and Apportionment at Its Office, Room 737, Municipal Building.

Saturday, October 9, 1915.

10 a. m. New York Public Library (resumed).

SAMUEL C. HYER, Clerk to Sub-Committee.

BOARD OF ALDERMEN.

Public Hearings by the Committee on Buildings.

PUBLIC NOTICE IS HEREBY GIVEN that the Committee on Buildings of the Board of Aldermen will hold a public hearing in the Aldermanic Chamber, City Hall, Borough of Manhattan, on THURSDAY, OCTOBER 21, 1915, at 2 o'clock p. m., on the following matters:

No. 2100. Ordinance in relation to frame buildings.

No. 2101. Ordinance in relation to chimneys and heating apparatus.

(Both of these proposed ordinances may be found in the minutes of the Board of Aldermen published in the CITY RECORD of Thursday, October 7, 1915.)

All persons interested are invited to attend.

o8,21

P. J. SCULLY, City Clerk and Clerk of the Board of Aldermen.

DEPARTMENT OF FINANCE.

WARRANTS MADE READY FOR PAYMENT IN DEPARTMENT OF FINANCE FRIDAY, OCTOBER 8, 1915.

Below is a statement of warrants made ready for payment on the above date, showing therein the Department of Finance voucher number, the dates of the invoices or the registered number of the contract, the date the voucher was filed in the Department of Finance, the name of the payee and the amount of the warrant.

Where two or more bills are embraced in the warrant, the dates of the earliest and latest are given, excepting that, when such payments are made under a contract the registered number of the contract is shown in the place of the second invoice date.

Where the word "final" is shown after the name of the payee, payment will not be made until thirty days after the completion and acceptance of the work, but all of the other warrants mentioned will be forwarded through the mail unless some reason exists why payment is to be made in person, in which event written notice will be promptly given to the claimant.

In making a written or verbal inquiry at this office for any of the above mentioned warrants, it is requested that reference be made by the Department of Finance voucher number.

WILLIAM A. PRENDERGAST, Comptroller.

Finance Voucher No.	Invoice Dates or Contract Number.	Received in Department of Finance.	Name of Payee.	Amount.
7182			Board of Aldermen.	
	10- 7-15		Rudolph P. Miller	\$500 00
116510			Commissioner of Accounts.	
	9-28-15		Geo. M. Demm	12 30
118098			Board of Assessors.	
118097	10- 4-15		Church Charity Foundation of Long Island	70 00
118096	10- 4-15		Brooklyn Eastern District Dispensary and Hospital	70 00
	10- 4-15		Bushwick Hospital	70 00
118122	10- 4-15		Board of Ambulance Service.	
118118	10- 4-15		The S. R. Smith Infirmary	250 00
118117	10- 4-15		The Swedish Hospital in Brooklyn	195 00
118116	10- 4-15		The Jewish Hospital	195 00
	10- 4-15		St. Vincent's Hospital of The City of New York	320 00
118113	10- 4-15		St. Johns Long Island City Hospital	195 00
118114			St. Joseph's Hospital	125 00
118112	10- 4-15		St. Catharine's Hospital	195 00
118111	10- 4-15		St. Mary's General Hospital of the City of Brooklyn	195 00
118110	10- 4-15		Rockaway Beach Hospital	80 00
118109	10- 4-15		Norwegian Lutheran Deaconesses Home and Hospital	195 00
118108	10- 4-15		New York Homeopathic Medical College and Flower Hospital	375 00
118107	10- 4-15		New York Polyclinic Medical School and Hospital	250 00
118106	10- 4-15		Mary Immaculate Hospital	250 00
118115			St. Vincents Hospital, Borough of Richmond	195 00
118099	10- 4-15		Flushing Hospital and Dispensary	140 00
118100	10- 4-15		German Hospital of Brooklyn	195 00
118101	10- 4-15		The Jamaica Hospital	125 00
118102	10- 4-15		Knickerbocker Hospital	250 00
118103	10- 4-15		The Long Island College Hospital	195 00
118104	10- 4-15		Lebanon Hospital Association	250 00
118105	10- 4-15		Lincoln Hospital and Home	250 00
118095	10- 4-15		The Brooklyn Hospital	140 00
118094	10- 4-15		New York Telephone Co.	5 99
118123	10- 4-15		Washington Heights Hospital	125 00
118119	10- 4-15		Volunteer Hospital	140 00
118125	10- 4-15		New York Hospital	577 50
118120	10- 4-15		Williamsburgh Hospital	250 00
			Methodist Episcopal Hospital in Brooklyn	157 50
118121	10- 4-15		The Hospital of the Holy Family	125 00
115445	7-26-15		Bellevue and Allied Hospitals.	
115457	6-23-15		Agent and Warden of Auburn Prison.	169 91
115458	4- 3-15	7-21-15	J. B. Greenhut Co.	133 02
115442	7-14-15		Hammacher, Schlemmer & Co.	130 76
117507			McQuillen & Chave	192 00
117500			Knickerbocker Ice Company	9 66
117492	8-13-15	42217	Edward West	74 60
117383	8-21-15	43000	Francis H. Leggett & Co.	5 26
117384	8-23-15		J. H. Block Co.	9 70
117375	8-16-15		Patterson Bros.	27 00
117376	8-13-15		The Yale & Towne Mfg. Co.	9 15
117377	7-17-15		Agent and Warden of Auburn Prison.	70 00
117385	8-27-15		New York Belting and Packing Co.	21 50
117386	8-24-15		Louis Ridges	14 56
117431	8- 1-15		Agent and Warden of Clinton Prison.	21 63
117446	8-16-15	8-18-15	Houghton, Mifflin Company	6 56
117438	8- 5-15		Chas. W. Brucher	90 80
118461			Julius Fowl	26 16
117392	8-27-15		Josephine T. W. Brass	3 73
117395	7-30-15		The Babcock & Wilcox Co.	3 60
117396	7-30-15		The Hospital Supply Co.	3 60
117399	8-10-15		Balfour & Koch Company	3 00
117389	8-31-15		Bruce & Cook	3 00
117401	7-31-15		Stewart-Warner Speedometer Corp.	5 00
117433	8-11-15		Keystone Veterinary Infirmary	12 75
117444	7-20-15		The Fairbanks Company	30 75
117440	7-30-15		Dodge & Dodge	23 85
117437	8-11-15		Dimock & Fink Co.	8 91
117439	7-23-15		Standard Iron Works	7 00
117441			Jenkins Bros.	23 24
117423	8-10-15	8-12-15	G. S. Blakeslee & Co.	12 75
117390	8-19-15	8-31-15	Francis H. Leggett & Co.	45 08
117393	8-25-15		The American Laundry Machinery Co.	33 50
117398	7- 1-15		Royal Eastern Electrical Supply Co.	51 97
117368			G. S. Blakeslee & Co.	42 70
118471			Kniffin & Demarest Co.	17 40
118472			Jessie A. Stowers, Supervising Nurse	13 30
117382	8-24-15		Annie S. Humphrey, Supervising Nurse	7 50
117381	8-26-15		B. Altman & Co.	15 00
117374	8-10-15		Joseph Weil	12 00
117372	8- 3-15		Agent and Warden, Sing Sing Prison.	96 00
117371	8- 7-15		George Ermold	14 00
117380	8-28-15		Goodyear's India Rubber Selling Co.	3 76
117379	8-20-15		C. J. Tagliabue Mfg. Co.	26 00
117428	8-13-15		The Surgical Narcosis Supply Co.	15 50
117370	8-12-15		The Centauri Kunyss Co.	2 70
117368	8- 7-15		J. B. Greenhut Co.	17 78
117394			Kniffin & Demarest Co.	17 40
118463			The White Company	20 40
118475			New York Telephone Co.	26 49
118473			New York Telephone Co.	31 89
117442	7-29-15		M. S. Gregory	5 95
117443	8- 6-15		The Frank Richard & Gardner Co.	35 70
118477			Crane Co.	16 20
118467			George A. White, Contract Clerk and Auditor	44 35
117468	7-29-15		C. D. O'Neil, Asst. Supt.	47 29
117427	8- 9-15		H. Hahnenfeld	10 13
117429			A. Goldstein & Co.	31 73
117425	8-14-15		Burton & Davis Co.	12 25
117445	8-10-15		National Biscuit Co.	12 44
117430	7-14-15		The Baker & Taylor Co.	15 29
			Wm. Langhein & Bros.	79 52

Finance Voucher No.	Invoice Dates or Contract Number.	Received in Depart- ment of Finance.	Name of Payee.	Amount.	Finance Voucher No.	Invoice Dates or Contract Number.	Received in Depart- ment of Finance.	Name of Payee.	Amount.
Board of Coroners.					115552	42857	9-25-15	T. Frederick Jackson, Inc.	571 50
117539	10- 1-15	10- 1-15	The Peerless Towel Supply Co.	\$2 59	117872	7-23-15	10- 2-15	Fischer Bros.	8 75
County Court, Queens County.					117873	7-22-15. 7-24-15	10- 2-15	John F. Ferguson	25 00
115629	9- 1-15	10- 2-15	Empire State Window Cleaning and Towel Supply Company	\$1 44	117861	2-26-15	10- 2-15	The Fairbanks Co.	6 75
Court of Special Sessions.					117882	4-17-15	10- 2-15	Nicola Siviglia	9 00
115007	9-10-15	9-24-15	Albany Reporting Company	\$75 00	117876	7-15-15	10- 2-15	George Morley	24 00
Court of General Sessions.					117879	7-30-15	10- 2-15	Hermannsen & Co.	11 00
103134		8-13-15	Voters' Legislative Association	\$25 00	117880	7-20-15	10- 2-15	A. Weiss	17 00
Department of Correction.					117863			M. Weinberg	15 00
115569	4- 6-15	9-25-15	M. McGirr's Sons Co.	\$822 15	115438		9-25-15	New York Telephone Co.	1,069 86
115561	6-18-15. 7-22-15	9-25-15	Bloomington Bros.	425 22	119390			John Vargo	7 26
115571	6-16-15. 7-29-15	9-25-15	Department of Correction	115 00	118503		9- 5-15	The New York Society for the Preven- tion of Cruelty to Children	235 00
115570			Peter J. Constant	513 62	118504		10- 5-15	William M. Hoes, Public Administrator	90
115590	7-19-15. 7-23-15	9-25-15	Federal-Huber Co.	150 00	118514		10- 5-15	William M. Hoes, as Public Adminis- trator	9 50
115564	7-27-15	9-25-15	Goodyear's India Rubber Selling Co.	401 65					
115578	6-10-15. 7-16-15	9-25-15	Montgomery & Co.	527 84	119956			Guaranty Trust Company of New York	7,443 55
District Attorney, Richmond County.					120030			George Burrell	62 00
118019			Joseph P. Detroit	33 11	118540			St. Germain's Home for Juvenile Delin- quents, Branch of House of the Good Shepherd	2,180 68
District Attorney, Kings County.					118541			St. Malachy's Home	9,273 21
117550	9-27-15	10- 1-15	The American Law Book Company ...	7 50	118542			Seaside Home for Crippled Children.	208 33
Department of Docks and Ferries.					118543			Seton Hospital, New York City.	12,146 01
118206		10- 4-15	Department of Docks & Ferries	1 40	118544			The Ozanam Home for Friendless Women	344 16
118205	8- 4-15	10- 4-15	Department of Docks & Ferries	1 60	118545			The Ozanam Home for Friendless Women	303 78
117097	9- 1-15	9-30-15	Sagamore Water Co.	28 00	118546			The Mount Sinai Hospital of The City of New York.	5,111 06
118210		10- 4-15	Department of Docks & Ferries	564 21	118506			Dorothy Andrews	18 00
118209		10- 4-15	Department of Docks & Ferries	179 29	Fire Department.				
118204		10- 4-15	Department of Docks & Ferries	1 40	114863		9-23-15	John Kenlon, Chief of Department.	220 68
118207			Department of Docks & Ferries	15 88	111372	7-23-15	9-13-15	Godfrey Keeler Co.	140 00
Board of Elections.					117520	7-22-15	10- 1-15	Yawman & Erbe Mfg. Co.	27 00
112420	8-28-15	9-15-15	The Globe	449 56	118655			Department of Health.	
Board of Estimate and Apportionment.					116323	6-30-15	9-28-15	Lucius P. Brown, Director	60 00
120032			W. Richmond Smith, Chief of Div.	59 25	116260	7- 9-15	9-28-15	Zorn & Schrengauer	22 50
118436		10- 4-15	Arthur S. Tuttle, Deputy Chief Engr.	50 79	118654		9-28-15	Dickerson, Van Dusen & Co.	29 71
118431		10- 4-15	George B. Buck, Actuary	14 32	118558		10- 5-15	Lucius P. Brown.	169 58
115606		9-25-15	The Van Dorn Iron Works Co.	981 00	Board of Inebriety.				
6576			Robert Murray Haig	500 00	118634			Lehigh & Hudson River Railway Co.	50 22
120031			W. Richmond Smith, Chief of Div.	119 29	116462	9- 1-15		Commissioner of Jurors, Bronx County.	
Department of Education.					116463	8-31-15		Hugh McNameamin	3 10
117865	7-13-15	10- 2-15	Star Wire Works	15 00	117171		9-28-15	Department of Licenses.	
117868	7-22-15	10- 2-15	W. K. Ostrander & Co.	21 00	117963	9-25-15	9-28-15	The Peerless Towel Supply Co.	1 90
117834	7- 8-15	41655	Row, Peterson & Co.	20 90	117930	8-31-15	9-28-15	The Mutual Window Cleaning & House Renovating Co.	5 00
117826	5-26-15	41194	E. W. A. Rowles	78 75	117929	9- 1-15		Law Department.	
117831	6-16-15	41484	The J. W. Pratt Co.	26 55	117928	8-31-15	10- 2-15	John F. Kirkland	7 30
117832	6-16-15	41242	Peckham, Little & Co.	50 00	117925	9-23-15	10- 2-15	M. B. Brown Printing & Binding Co.	80 00
117833	6-25-15	41724	Oxford University Press	4 55	117926	8-31-15		The Mayoralty.	
117829	6-12-15	41640	Scott, Foresman & Co.	19 00	117927		10- 2-15	Municipal Garage	87 28
117889	4-19-15	10- 2-15	Sturgis & Walton Co.	3 75	115527	41750	9-25-15	Burrelle's Press Clipping Bureau.	2 38
117894	7-26-15	10- 2-15	H. Groswald	23 80	117178	9-21-15	10- 2-15	Municipal Garage	5 16
117898	7-31-15	10- 2-15	S. Rovinsky	22 00	117182		10- 2-15	Stanley & Patterson, Inc.	7 34
117896	5-25-15	10- 2-15	J. Friedman	18 80	117222	8-21-15	10- 2-15	Municipal Garage	5 19
117901	4- 5-15	10- 2-15	J. Friedman	11 00	117221	9-11-15	10- 2-15	Municipal Garage	61 91
117902	7-30-15	10- 2-15	Louis Imersheim	6 90	115602	9- 4-15	9-25-15	New York Public Library.	
117903	8-17-15	10- 2-15	A. Itzkowitz	8 35	114327	42938	9-21-15	The New York Public Library, Astor, Lenox and Tilden Foundations, United States Trust Company of New York, Assistant Treasurer	133 52
117904	8-10-15	10- 2-15	A. Weiss	13 95	117781	8-26-15	9-30-15	Public Recreation Commission.	
117799	7-17-15	10- 2-15	W. A. Leonard	14 00	117782		9-30-15	The Brooklyn Union Gas Company.	20 70
117806	8- 2-15	10- 2-15	Max Jackel, Assignee of Henry Saal.	18 00	117780	8-31-15	9-30-15	Municipal Garage	62 40
117836	7-12-15	10- 2-15	William Bratter & Co.	17 00	117265	9-21-15	9-30-15	Bronx Parkway Commission.	
117840			A. M. Adloff	11 35	117268	9-24-15	9-30-15	New York Camera Exchange.	14 40
116961	8- 5-15	9-30-15	L. P. Gfroerer Co.	41 95	117269	9-23-15	9-30-15	Chas. G. Willoughby.	22 50
117840	7-29-15	10- 2-15	A. M. Adoff	11 25	Department of Parks.				
117612	7-27-15	10- 2-15	Eugene J. Flood	4 00	115602	9- 4-15	9-25-15	J. W. Gasteiger & Son.	466 55
117843	8- 3-15	10- 2-15	Stephen C. Parker	6 00	114327	42938	9-21-15	Morris Levin	1,416 69
117847	6-23-15	10- 2-15	Barshop Bros.	21 00	117781			Rutherford Rubber Co.	28 32
117851	8- 4-15	10- 2-15	Henry Pearl & Sons Co.	14 60	117790	9- 3-15	10- 2-15	Stewart Warner Speedometer Corp.	2 00
117849	8- 2-15	10- 2-15	Duncan Stewart	23 00	117787	8-13-15	10-21-15	M. B. Brown Printing & Binding Co.	1 25
117647	7-30-15	10- 2-15	Charles A. Hones	11 70	117788	8-28-15	10- 2-15	Dennis Lahey	5 00
117646	6-30-15	10- 2-15	J. E. Linde Paper Co.	9 00	117785	8-18-15.	9- 7-15	John A. Gifford & Son	7 33
117005	6-10-15.	7-22-15	Frank G. Meyer	60 80	117784	8- 2-15	10- 2-15	FitzHenry-Gupill Co.	1 50
117002	5-19-15	9-30-15	Hammacher, Schlemmer & Co.	97 87	117782	9-13-15	10- 2-15	J. S. Woodhouse Co., Inc.	3 60
117607	8-12-15.	8-24-15	Thos. Cummings	39 00	117781	8-26-15	10- 2-15	Rutherford Rubber Co.	28 32
117609	8-24-15	10- 2-15	William H. Ellis	19 00	117779	8-26-15	10- 2-15	Chilton Paint Co.	6 50
117633	7-17-15	10- 2-15	Louis Imersheim	6 95	117778	9- 7-15	10- 2-15	Pittsburgh Plate Glass Co.	3 30
117610	8-27-15	10- 2-15	F. J. Kloes	6 30	117777	9- 1-15	10- 2-15	The Motor Car Equipment Co.	9 00
117593	8-24-15	10- 2-15	J. Friedman	14 00	117735	8-31-15	10- 2-15	United Market and Grocery Co.	23 25
117594	8-17-15	10- 2-15	A. Itzkowitz	10 90	117773		10- 2-15	Manhattan Hardware & Bicycle Co.	37 92
117590	8- 9-15	10- 2-15	Jacob D. Ausenberg	8 00	117780	8-31-15	10- 2-15	Stanley & Patterson, Inc.	77 31
117632	7-14-15	10- 2-15	H. Hanig	10 00	117265	9-21-15	9-30-15	The East River Mill & Lumber Co.	69 00
117634	7-28-15	10- 2-15	A. Itzkowitz	8 70	117268	9-24-15	9-30-15	General Speedometer Repair Co.	3 50
117635	7-15-15	10- 2-15	Jacob D. Ausenberg	18 18	117269	9-23-15	9-30-15	Bronx Motor Car, Inc.	65
117824	6-22-15	41681	Henry Allen	11	104057	6-21-15	8-18-15	Police Department.	
117814	6- 8-15	41162	Eberhard Faber	23 50	115537	4-30-15	41563	A. W. King	\$130 04
117835	7- 6-15	41667	Charles E. Merrill Co.	18 50	115545		9-25-15	President of the Borough of Manhattan.	
117909	6-21-15	41253	A. L. Nathan & Co.	37 89	26994	9-21-15	9-21-15	John Baker, Jr.	\$4,278 71
117792	5- 3-15	41205	Robertson Paper Co., Bellows Falls, Vt., assignee of W. D. Harper, Inc.	28 22	36770			Harlem Contracting Co.	187 36
117907	4-30-15	41378	George T. Montgomery	82 09	33258			W. J. Fitzgerald	147 63
117617	8- 1-15	10- 2-15	I. A. Silvie, Jr.	5 00	29497	9-25-15	9-25-15	The Barber Asphalt Paving Co.	598 21
117616	8- 2-15	10- 2-15	American Express Co.	78	115538		9-25-15	The Asphalt Construction Co.	173 79
117603	8-17-15	10- 2-15	John A. Brennan	12 50	115543		9-25-15	Uvalde Contracting Co.	48 07
117582	5-14-15	10- 2-15	The Kny-Scheerer Co.	2 25	115540		9-25-15	Harlem Contracting Co.	92 17
117584	5-19-15	10- 2-15	Goldschmidt Thermit Co.	6 30	3197	9-21-15	7-23-15	Dr. Harold Denman Meeker	1 00
117588	11-18-14	10- 2-15	Lowe Motor Supplies Co.	12 00	115542	27954	9-25-15	John D. Marston, assignee of Uvalde Asphalt Co.	807 50
117587	3-18-15	10- 2-15	Electrical World	3 00	115536	8-19-15	9-25-15	Barrett Mfg. Co.	1,637 82
117581	6-17-15	10- 2-15	Wm. Bev. Harrison	20 00	115548	8-31-15	9-25-15	John P. Kane Co.	474 47
117827	7- 8-15	41180	Parker P. Simmons Co., Inc.	1 75	117301			President of the Borough of The Bronx.	
117837	7- 7-15	41175	Bloomington Brothers	2 38	117746	9-16-15	10- 1-15	Geo. M. Dunn	\$25 00
117822	7- 2-15	41172	F. W. Devoe & C. T. Reynolds Co.	5 00	117744		10- 2-15	Department of Correction, Manufactur- ing Industry	55 00
117819	7- 6-15	41714	Educational Magazine Publishing Co.	39 04	117744	9-23-15	10- 2-15	American Iron Supply Co.	4 65
117620	6- 8-15	10- 2-15	Scientific Materials Co.	4 98	117739	9-15-15	10- 2-15	Tower Bros. Stationery Co.	5 20
117859	1-23-15	10- 2-15	Kolesch & Co.	10 71	117738	9-27-15	10- 2-15	Taylor Instrument Companies	8 12
117852	7-28-15	10- 2-15	Henry Abesser	4 75	117737	9-27-15	10- 2-15	Record and Guide Co.	2 00
117853	7- 3-15	10- 2-15	Max Albrecht	14 00	117736	9-21-15	10- 2-15	Fallon Law Book Co.	3 00
117856	7-19-15	10- 2-15	D. Chaykin	24 00	117734	8-30-15	10- 2-15	Defiance Manufacturing Co.	7 20
117619	6-26-15	10- 2-15	F. C. Stechert Co.	4 27	117733	9-20-15	10- 2-15	Department of Public Charities, Bureau of Disinfectants	22 00
117651	8- 9-15	10- 2-15	Lazere & Kaplan Iron Works	13 00	117735	9- 8-15	10- 2-15	Commercial Investment Trust	9 75
115555		9-25-15	Atlas Window Shades Co.	585 00	117732	9-24-15	10- 2-15	E. Schoonmaker Co., Inc.	30 32
115557	7- 2-15	9-25-15	The A. S. Barnes Co.	934 53	117731	9-18-15	10- 2-15	William H. Thompson	4 00
115559	7- 2-15	9-25-15	The A. S. Barnes Co.	331 76					
115558	8-25-15	9-25-15	Frank D. Beattys & Co.	124 80					
115549		9-25-15	T. Frederick Jackson, Inc.	1,350 00					
115550		9-25-15	James I. Newman	540 00					
115551		9-25-15	Samuel Gallucci	855 00					
115553		41503	Laurence J. Rice	17,714 42					
115560	6-28-15	41536	The A. S. Barnes Co.	133 00					
113889			Jas. J. Cooke & Son	394 50					
114116		29320	Peter A. Leininger, assignee of Jacob D. Klausner, or Richard J. Morrison, attorney	518 00					
116985	5-21-15	9-30-15	Albers Bros.	46 80					
118233	11- 1-13	10- 4-15	Singer Sewing Machine Co.	6 50					

Finance Voucher No.	Invoice Dates or Contract Number.	Received in Department of Finance.	Name of Payee.	Amount.	Finance Voucher No.	Invoice Dates or Contract Number.	Received in Department of Finance.	Name of Payee.	Amount.
117741	9-14-15	10- 2-15	De Boise Bresnan Co., Inc.	8 59	117657	9-13-15	10- 2-15	Richmond Light and Railroad Co. ...	1 00
117740	9-10-15	10- 2-15	A. P. Dienst Co., Inc.	9 72	117656	8-31-15	10- 2-15	New York and Richmond Gas Co. ..	3 20
President of the Borough of Brooklyn.					117654	9-28-15	10- 2-15	George F. Van Dam & Son	1 95
113811	8-30-15	9-18-15	The Torsion Balance Co.	\$19 00	117653	9-11-15	10- 2-15	Underwood Typewriter Co.	1 25
112642	42570		Topeka Paving Co., Inc.	4,799 30	117652	9- 1-15	10- 2-15	The Peerless Towel Supply Co.	1 75
107320	6-23-15	7-17-15	A. Pearson's Sons	85 25	Sheriff, Kings County.				
116579	7-30-15	9-28-15	Cranford Co.	29 50	116764	8-31-15	9-29-15	J. D. Books	\$13 22
President of the Borough of Queens.					116769	8-31-15	9-29-15	Metropolitan Hotel Supply Co.	53 03
108397	41159	8-30-15	J. Di Menna	\$567 31	Department of Street Cleaning.				
Public Service Commission.					118157	8-24-15	10- 4-15	Keuffel & Esser Co.	\$1 01
7063		10- 6-15	James J. Riley	\$150 00	118179	8- 3-15	10- 4-15	The Pigot Sayre Company	10 40
7064		10- 6-15	Louis C. White	333 33	118482	10-10-14	10- 4-15	New York Sporting Goods Co.	5 79
111778			The Legislative Index Publishing Co.	150 00	Department of Taxes and Assessments.				
114849		9-23-15	Hudson and Manhattan R. R. Co.	5,353 46	118579		10- 5-15	Durbin Van Vleck	\$6 00
114559	38425	9-22-15	United States Realty and Improvement Co., assignee of Canavan Brothers Company	1,892 63	118576		10- 5-15	Theodore A. Madden	12 00
			United States Realty and Improvement Company, assignee of Canavan Brothers Company	21 27	118575		10- 5-15	David B. Hutton	15 00
114801	38425	9-22-15	Catherine Butler, administratrix of Daniel Fitzgibbons, deceased, or Chamberlain of The City of New York ...	1,300 00	118573		10- 5-15	Herman Schumacher	15 00
			Catherine Butler, administratrix of Daniel Fitzgibbons, deceased, or Chamberlain of The City of New York ...	12,541 00	118572		10- 5-15	James J. T. Judge	45 00
117673			Union Towel Supply Company	87 85	Tenement House Department.				
117678			Bishop, McCormick & Bishop, Inc. ...	7 05	117138	9-17-15	9-30-15	The J. W. Pratt Co.	\$37 50
117679	8-10-15	10- 2-15	F. Eckenroth & Son, Inc.	1 00	117137	9-27-15	9-30-15	J. W. & Geo. H. Hahn	21 45
117681	8-28-15	10- 2-15	C. D. Gregg Tea and Coffee Co.	17 00	117139	9-18-15	9-30-15	Shaw-Walker Co. of New York	81 92
117682	8-31-15	10- 2-15	E. Belcher Hyde	2 50	Board of Water Supply.				
117683	9-20-15	9-21-15	C. W. Jean Company	18 00	118034			Herbert L. Rogers	\$49 92
117672	5-29-15	10- 2-15	Title Guarantee and Trust Co.	1 00	Department of Water Supply, Gas and Electricity.				
117668	8-31-15	10- 2-15	The New York Mutual Gas Light Co.	8 85	115554		9-25-15	Frank J. Fellgenhauer Co., Inc.	\$7,774 41
117667	7-31-15	8-31-15	The New York Edison Company	54 47	118379	9- 8-15	10- 4-15	The Fairbanks Co.	17 55
Department of Public Charities.					117715	9-15-15	10- 2-15	Henry Cohen	16 25
82524	33471	6-22-15	National Surety Company, assignee of Luke A. Burke & Sons Co., Inc.	\$6,912 78	118362	9-10-15	10- 4-15	Meder Staudt Co., Inc.	3 75
82524	33471		Broadway Trust Company, assignee of Luke A. Burke & Sons Co., Inc.	4,098 22	118363	9-16-15	10- 4-15	E. Belcher Hyde	10 00
82524	33471		American Laundry Machine Co., assignee of Luke A. Burke & Sons Co., Inc.	4,000 00	118752		10- 5-15	Joseph Kaiser	70 00
82524	33471		Otis Elevator Company, assignee of Luke A. Burke & Sons Co., Inc.	1,999 00	115161		9-24-15	Hanover Contracting Co.	1,005 63
80743	31104		Otis Elevator Co., assignee of Luke A. Burke & Sons Co., Inc.	2,870 00	118374	4-13-15	10- 4-15	A. C. Becker	3 99
80743	31105		Broadway Trust Company, assignee of Luke A. Burke & Sons Co., Inc.	2,657 00	118371	6-22-15	10- 4-15	Maurice Mayersohn	6 00
80743	31104		L. K. Comstock & Co., assignee of Luke A. Burke & Sons Co., Inc.	2,900 00	118372	6-28-15	10- 4-15	William B. Chidwick	14 90
82523	34488	6-22-15	Broadway Trust Company, assignee of Luke A. Burke & Sons Co., Inc.	1,723 00	118373	5-28-15	10- 4-15	McAuliffe & Clark	4 47
118217			New York State Hospital for Incipient Tuberculosis	2,634 42	118366	8- 2-15	10- 4-15	N. Lasker	3 00
118036	8-12-15	10- 4-15	Economy Wiping Materials Co.	11 40	118359	7- 8-15	10- 4-15	William B. Corcoran	5 12
118037	9- 3-15	10- 4-15	Alex F. Reid & Sons, Inc.	52 50	118365	8- 3-15	10- 4-15	Henry R. Worthington	14 02
119971		10- 8-15	William J. Doherty, Second Deputy Commissioner	408 00	118361	9-16-15	10- 4-15	Abraham & Straus	2 91
119423			William J. Doherty, Second Deputy Commissioner	419 00	118364	9- 8-15	10- 4-15	S. J. Grayson	7 80
119424		10- 6-15	Angus P. Thorne, Supt.	1,080 00	118378	9- 1-15	10- 4-15	Oriental Rubber & Supply Co., Inc.	65 67
119423		10- 6-15	William J. Doherty, Second Deputy Commissioner	419 00	118377	9- 8-15	10- 4-15	Firestone Tire & Rubber Co., Inc.	7 79
119425		10- 6-15	Angus P. Thorne, Supt.	793 00	117968	9- 2-15	10- 2-15	Addressograph Co.	17 00
118215		10- 4-15	Joseph D. Flick, Supt.	6 66	117967	8-21-15	10- 2-15	Burroughs Adding Machine Co.	7 50
118214		10- 4-15	L. A. Merrill, Auditor	108 65	117200	6-15-15	9-30-15	John Simmons Co.	52 74
118219		10- 4-15	Angus P. Thorne, Supt.	52 37	107210	9-13-15	9-30-15	Keuffel & Esser Co.	37 35
118213	9-28-15	10- 2-15	William J. Doherty, Second Deputy Commissioner	4 20	117970		10- 2-15	Commercial Utilities Mfg. Company ..	1 25
118212		10- 4-15	John A. Kingsbury, Commissioner	226 39	117973	8-25-15	10- 2-15	A. S. Sherwood	21 97
Register, New York County.					117971	9- 9-15	10- 2-15	Catonia Plating Works	7 00
114365	8-10-15	9-21-15	Legislative Index Publishing Co.	\$100 00	117970	8-16-15	10- 2-15	American Utilities Mfg. Co.	1 25
Staten Island Association of Arts and Sciences.					117969	8-23-15	10- 2-15	Candee, Smith & Howland Co.	2 50
117655	9-29-15	10- 2-15	Theodore L. Geissel	\$1 75	117730	8-24-15	10- 2-15	The H. E. Smith Company	7 50
					117975	8-23-15	10- 2-15	Neptune Meter Company	2 30
					117976		10- 2-15	Hersey Manufacturing Co.	4 62
					117724	9- 8-15	10- 2-15	Henry Sundheimer	10 00
					117725	8-26-15	10- 2-15	Sundh Electric Co.	3 05
					117753		10- 2-15	Remington Typewriter Co., Inc.	11 55
					117728	9- 9-15	10- 2-15	Knickerbocker Supply Co.	8 39
					117721	9-16-15	10- 2-15	Abraham & Straus	5 16
					117720	9-16-15	10- 2-15	Abraham & Straus	3 51
					117725		10- 2-15	Sundh Electric Co.	3 05
					117699	8-31-15	10- 2-15	The Texas Company	15 12
					117710	8-30-15	10- 2-15	Joseph Dixon Crucible Co.	24 40
					117701	8-31-15	10- 2-15	Atlantic Basin Iron Works	49 64
					117700	9- 1-15	10- 2-15	Knickerbocker Supply Company	12 25
					117711	9-16-15	10- 2-15	Abraham & Straus	1 49
					117713	9-14-15	10- 2-15	Joseph Dixon Crucible Co.	8 04
					117702	8-31-15	10- 2-15	A. F. Brombacher & Co.	13 10
					117705	8-31-15	10- 2-15	Brooklyn Electrical Supply Co.	14 08
					117703		10- 2-15	Peter J. Donohue's Sons	7 80
					117707	9- 1-15	10- 2-15	Madison Auto Co.	12 00
					117708	9- 1-15	10- 2-15	Frank V. Kelly	7 50
					117709		10- 2-15	Frank V. Kelly	7 50
					117974	8- 3-15	10- 2-15	National Meter Company	4 35

VOUCHERS RECEIVED IN DEPARTMENT OF FINANCE, FRIDAY, OCTOBER 8, 1915.

A statement is herewith submitted of all vouchers filed in the Department of Finance on this date, in which is shown the Department of Finance voucher number, the date of the invoices or the registered number of the contract, the name of the payee and the amount of the claim. Where two or more bills are embraced in one voucher the date of the earliest is given, excepting that when such vouchers are submitted under a contract the registered number of the contract is shown instead.

WILLIAM A. PRENDERGAST, Comptroller.

Finance Voucher No.	Invoice Date or Contract Number.	Name of Payee.	Amount.
Municipal Civil Service Commission.			
120341	9-28-15	Chief Pub. Co.	\$32 65
120342	9-20-15	Art Metal Cons. Co.	62 40
120343	5- 1-15	Voters Leg. Ass.	25 00
120344	8-30-15	General Fireproof Co.	7 00
Coroner, Borough of Richmond.			
119947	9-30-15	Richmond Boro Garage	\$5 00
City Magistrates' Courts.			
120043		Adolphus Ragan	\$69 04
City Court of The City of New York.			
120175	9-30-15	Kanouse Mt. Water Co.	\$12 60
120172	9- 1-15	T. Hanrahan & Co.	1 50
120173	9-22-15	Columbia Typewriter Co.	75
120174	9-23-15	Columbia Typewriter Co.	75
Supreme Court, First Department.			
120176		Alfred Wagstaff	\$100 00
County Clerk, Bronx County.			
120305		Edward N. Patterson	\$5 25
Board of City Record.			
120044	9-30-15	The Brooklyn Daily Eagle	\$1,666 67
120045	9-30-15	The Brooklyn Union Pub. Co.	1,666 67
120046	9-30-15	Brooklyn Daily Times	1,666 67
120047	9-30-15	The Brooklyn Citizen	1,666 67
120048	9-30-15	Brooklyn Freie Presse	1,666 67

Finance Voucher No.	Invoice Date or Contract Number.	Name of Payee.	Amount.
120308	9-23-15	Watertown Times	7 50
120309	9-30-15	Globe Printing Co.	76 44
120310	9-29-15	The Independent	78 40
120311		Literary Digest	70 00
120312	9-13-15	N. Y. Herald	28 00
120313	9-21-15	Survey Assn.	7 00
120314	9-29-15	Tribune	25 00
120315	9-30-15	Montreal Star Pub. Co.	60 16
120316		New York Times	86 40
Board of Estimate and Apportionment.			
120031		W. Richmond Smith	\$119 29
120032		W. Richmond Smith	59 25
Department of Education.			
120020	42650	N. Y. Telephone Co.	\$198 40
120021	41672	Charles Scribner's Sons	24 20
120022	41347	Cavanagh Bros. & Co.	1 50
120023	42889	Sam'l. Gabriel Sons & Co.	167 14
120024	41355	Adolph Hauptman	22 50
120025	41665	Newson & Co.	298 14
120026	41650	Silver, Burdett & Co.	130 95
120027	41655	Row, Peterson & Co.	195 60
120028	41642	W. H. Wheeler & Co.	444 08
120029	41493	The Selchow & Righter Co., Inc.	91 11
119957	6-11-15	A. G. Spalding & Bros.	2 20
119958	8- 6-15	George Roach	74 00
119959	8-18-15	Gus Riechold	26 50
119960	8- 9-15	Victor B. Hess	184 00
119961	8-24-15	Charles Simon	6 25
119962	8-21-15	William H. Ellis	114 75
119963	8-23-15	Wm. L. Vaughan	70 00
119964	8-12-15	Paul C. Taylor	105 00
119965	1-31-15	S. F. Carlin	45 00
119966	8- 9-15	Cornelia L. Swinnerton	31
119967	8-20-15	Academy Political Science	13 00
119968	9- 1-15	M. J. Tobin	243 00
119969	9-13-15	H. C. Hallenbeck	6 30
		J. W. Pratt Co.	15 63

Invoice Finance Date Vouch- or Con- er No. tract Number.	Name of Payee.	Amount.
119970 8-20-15	International Time Record- ing Co.	3 70
119981 41246	J. L. Hammett Co.	3 42
119982 41841	Alfred Field & Co.	40
119983 41175	Bloomington Bros.	33
119984 41784	Bloomington Bros.	78
119985 41192	J. S. Banks & Co.	2 10
119986 41485	F. W. Devoe & C. T. Ray- nolds Co.	3 30
119987 41172	F. W. Devoe & C. T. Ray- nolds Co.	4 32
119988 41212	Eugene Dietzgen Co.	2 22
119989 41475	H. T. Dakin	4 56
119990 41176	Defiance Mfg. Co.	2 75
119991 41194	E. W. A. Rowles	25
119992 41191	Syndicate Trading Co.	\$1 11
119993 41530	Talens & Son	2 97
119994 41180	Parker P. Simmons Co., Inc.	79
119995 41182	O. M. Gottesman	53 34
119996 41170	A. P. W. Paper Co.	17 50
119997 41345	The Manhattan Supply Co.	19 90
119998 41354	H. T. Dakin	97 04
119999 41210	Brooklyn Lumber Co.	17 50
120000 41480	Brooklyn Lumber Co.	13 67
120001 41162	Eberhard Faber	12 00
119975 41181	Gerry & Murray	7 00
119976 41190	Geo. W. Millar & Co.	1 19
119977 41461	J. W. Pratt Co.	12 35
119978 41124	M. J. Tobin	90
119979 41742	Underwood Typewriter Co.	60 00
120002 41631	Albert S. Smith	657 00
120003 41214	Abraham & Straus	7 25
120004 41201	Jas. S. Barron & Co.	27 50
120005 41217	Stanley & Patterson, Inc.	4 75
120006 41183	E. Steiger & Co.	153 10
120007 41354	H. T. Dakin	22 59
120008 41207	Louis S. Gimbel	14 06
120009 41162	J. B. Greenhut Co.	7 60

Invoice Finance Date Vouch- or Con- er No. tract Number.	Name of Payee.	Amount.	Invoice Finance Date Vouch- or Con- er No. tract Number.	Name of Payee.	Amount.	Invoice Finance Date Vouch- or Con- er No. tract Number.	Name of Payee.	Amount.
120010	41660 A. J. Nystrom & Co., Inc.	126 92	120279	Jos. Friedmann	88 50	120215	9-30-15 N. Y. Stencil Works	35
120011	41355 Adolph Hauptman	1 22	120280	B. E. Winham	67 50	120216	9-30-15 T. Clark Band	85 00
120012	41496 Adolph Hauptman	56	120281	Antonio Casella et al.	75 00	120217	9-28-15 Chas. A. Carey	23 00
120013	41201 Jas. S. Barron & Co.	1 82	120282	Mrs. Carolina Kessler	75 00	President of the Borough of Manhattan.		
120014	43071 Columbia Graphophone Co.	3 36	120283	Julia Irene Gruin	105 00	120135	8-25-15 J. P. Duffy Co.	\$22 50
120015	41631 Albert S. Smith	148 56	120284	Geo. Kindermann et al.	133 50	120136	9- 4-15 Greenlie, Halliday Co.	14 00
120016	41634 The Universal Co.	32 00	120285	August Hahn	87 00	120137	8- 7-15 Kalt Lumber Co.	4 08
120017	41756 Brooklyn Daily Eagle	75	120286	Edward W. Thompson et al.	75 00	120138	8-31-15 John A. McCarthy	50 00
120018	41633 J. L. Hammett Co.	3 50	120287	Samuel Yutkowitz	105 00	120139	7-22-15 J. P. Duffy Co.	22 50
120019	42887 Syndicate Trading Co.	212 34	120288	Mrs. S. Heischover	63 00	120140	8-25-15 Seeman Brothers	2 70
Department of Finance.			120289	D. Kidansky et al.	120 00	120168	Marcus M. Marks	500 00
119956	Guaranty Trust Co. of N. Y.	\$7,443 55	120290	M. Goldberg	79 50	120169	10- 2-15 Wm. B. Taylor	3 35
120030	George Burrell	62 00	120291	Egerton L. Winthrop et al.	133 50	120170	10- 4-15 Fredk. Starr Contr. Co.	1,483 65
120034	Thomas C. Whitlock	60 00	120292	Alfred Katz	60 00	120171	Wm. A. Prendergast, as	
120035	J. Matthew Sauze	65 00	120293	Eugenio Gentile	90 00		Comptroller	1,100 66
120036	Frank W. Holins	60 00	120294	Miss Amelia Schaefer	78 00	120155	9- 7-15 Kalt Lumber Co.	20 21
120037	Collector Assessments and		120295	Henry Koch	75 00	120156	9- 7-15 Pitt Plate Glass Co.	26 28
	Arrears	15,478 77	120296	Louis Jarmulowsky et al.	135 00	120157	8- 4-15 Patterson Brothers	48 59
120038	Collector Assessments and		120297	Antonio Di Steffani	75 00	120158	9- 4-15 John A. McCarthy	16 88
	Arrears	12,555 58	120298	Carmela Di Piazza	75 00	120159	9-22-15 Paterson Brothers	62 73
120039	Chamberlain, New York	5,227 45	120299	Christian Tymann	90 00	120160	8-19-15 Paterson Brothers	33 65
120040	Chamberlain, N. Y.	355 95	120300	Mrs. Anna C. Becker	50 00	120161	9- 7-15 Jenkins Bros.	17 01
120041	Collector, Assessments and		120301	Wm. Messer Co.	165 00	120162	9- -15 Henry Worthington	5 15
	Arrears	11,373 15	120302	Samuel Tuchfeld	100 00	120163	7-13-15 J. W. Pratt Co.	49 05
120042	Chamberlain, N. Y.	2,321 88	120303	Thos. G. O'Connor	57 00	120164	9-10-15 Theo. W. Morris & Co.	24 22
120081	The National Ice Co.	81 18	120304	Emigrant Industrial Savings		120165	8- 9-15 Lighting Studios Co.	110 25
120082	Howard Estates Develop-			Bank	400 00	120166	9-21-15 Harper Machinery Co.	389 19
	ment Co.	39 90	120248	E. M. Morgan	200 00	120106	9-11-15 Tower Mfg. & Nov. Co.	8 40
120083	Patrick F. Duggan	3 86	120249	W. M. Thomas	6 75	120107	9-10-15 Massasoit Mfg. Co.	76 73
120084	Oscar L. Richard	500 00	120251	2- 2-15 Asa. L. Shipman Sons	2 20	120108	8-27-15 Pride-Kitchen Co.	15 00
120085	Rosaria Drago	13 80	120250	Downing Letter Co.	1 50	120109	8-31-15 Merck & Co.	40 00
120086	10- 5-15 Wm. S. Cook, admr.	3 05	120252	6-19-15 N. Y. Process Letter Co.	4 13	120110	9-15-15 John Greig	55 89
120087	5- 5-15 Elizabeth Irving, executor,		120253	9-27-15 Fallon Law Book Co.	3 00	120111	9-13-15 Stoff Studio	50 51
	estate Elizabeth S. Irving	208 84	120254	8-16-15 Stenotype Sales Co.	2 50	120112	8-31-15 National Oil Co.	32 92
120088	10- 6-15 Julius Gadda	15 00	120255	Fallon Law Book Co.	6 50	120113	8-23-15 Bristol Co.	3 12
120089	9-30-15 Mason & Hanger Co.	24 00	120256	8-25-15 Tower Mfg. & Nov. Co.	3 00	120114	7-22-15 Crandall Packing Co.	8 82
120090	Wm. Cullen & Sons	5 00	120257	9-27-15 Brooklyn Packard Auto Co.	4 50	120115	9- 9-15 Kieley & Mueller	3 90
120091	Navy Y. M. C. A.	5 50	120258	Ulster & Delaware R.R. Co.	60 00	120116	9- 9-15 Pure Oil Co.	12 75
120092	10- 6-15 Janet A. G. Hahn	7 65	120259	8-16-15 American Dis. Tel. Co.	8 32	120117	8-26-15 Thos. C. Dunham	8 00
120093	10- 6-15 Fred W. Beatty	15 00	120260	American Dist. Tel. Co.	3 00	120118	7-26-15 Uehling Inst. Co.	37 27
120094	10- 6-15 Quick Service Multigraph		120261	9-20-15 American Dist. Tel. Co.	9 56	120119	9- 7-15 Henry Schultheis Co.	2 75
	Letter Co.	95	120262	9-15-15 Ajax Trucking Co.	16 80	120120	9- 9-15 Wm. Hunrath	45 00
120095	10- 4-15 National Surety Co.	2,500 00	120263	9-17-15 Ajax Trucking Co.	5 60	120121	9-21-15 Henry Schultheis Co.	6 00
120096	10- 4-15 H. Valentine Wildman	150 00	120264	Western Union Telegraph	7 94	120122	7-23-15 Man Supply Co.	29 90
120097	9-30-15 William Steinach	100 00	120265	9-18-15 Ajax Trucking Co.	2 50	120123	9- 4-15 A. P. Dienst Co.	17 00
120098	10- 2-15 Chas. C. May's Sons	50 00	120266	9-17-15 Remington Type Co.	3 00	120124	8- 4-15 Frank Richard & Gardner	
120099	John H. Woods	50 00	120267	8-30-15 Consolidated Gas Co.	3 45		Co.	20 00
120100	10- 1-15 Stephen Merritt	50 00	120268	9-28-15 Charles Jacobs	2 00	120125	8-19-15 N. Y. Stencil Works	12 56
120101	James Burke	50 00	120269	9-24-15 Empire Carting Co.	15 00	120126	8-28-15 Peerless Rubber Mfg. Co.	10 45
120102	Michael J. McCaffrey	50 00	120270	8-31-15 Brooklyn Union Gas Co.	4 50	120127	8-30-15 John B. Trombly	25 50
120103	9-25-15 Louis Granat	32 00	120271	8-20-15 Edward L. Vanorden	6 00	120128	8- 5-15 American Radiator Co.	59 98
120104	W. H. Simonson & Son	50 00	120272	9-14-15 Wm. H. Gould	153 56	120129	9- 7-15 Otis Elevator Co.	28 20
120105	Stephen Merritt Burial &		120273	Joseph E. Menary	43 25	120130	8-25-15 Morse Chain Co.	17 30
	Cremation Co.	50 00	120274	H. H. Britcher	5 00	120131	8-28-15 Johnson & Johnson	14 40
120049	Brooklyn Home for Blind,		120275	9-11-15 Robert Holmes	25 00	120132	8-27-15 F. Richard & Gardner Co.	3 00
	Crippled and Defective Chil-		120276	Walter Latzer	35 80	120133	9-15-15 Samuel Lewis	57 50
	dren	4,049 60		Fire Department.		120134	9- 4-15 C. F. Rattigan	4 35
120050	Brooklyn Nursery & Infants'		120345	42098 The Ahrens Fox Fire Engine	\$7,223 00	President of the Borough of The Bronx.		
	Hospital	1,014 10	120346	42937 Combination Ladder Co.	1,111 68	120317	40007 Anita Constr. Co.	\$1,392 90
120051	Brooklyn Hospital	1,302 60	120347	42957 J. & T. Adikes	552 85	120318	40994 Peter B. Stanton	4,473 55
120052	Bushwick Hospital	861 90	120141	9-17-15 John Greig	2 20	120319	39971 The Asphalt Constr. Co.	310 24
120053	Colored Orphan Asylum and		120142	8- 6-15 Art Metal Const. Co.	73 20	President of the Borough of Brooklyn.		
	Association for the Benefit		120143	8-11-15 Monarch Typ. Co.	75	120332	9-30-15 Wm. T. Allen	\$27 50
	of Colored Children, City of		120144	9-18-15 C. F. Rattigan	66 50	120333	10- 1-15 R. E. Waters	20 00
	New York	2,533 50	120145	9-21-15 Wm. Koontz	16 50	120334	9-29-15 Wm. Von Heill	7 50
120054	Church Charity Foundation		120146	9-24-15 P. Derby & Co.	150 00	120335	9-10-15 Francis Leach	197 60
	of Long Island, St. John's		120147	9-20-15 Dept. Correction	1,195 65	120336	9-25-15 Frazer Lubricator Co.	17 48
	Hospital	1,270 45	120148	9-10-15 Empire Rubber & Tire Co.	15 52	120337	9-25-15 Fredk. Loeser	17 50
120055	Children's Aid Society	820 00	120149	9-23-15 Goodyear Tire & Rub. Co.	7 00	120338	9-16-15 John Wanamaker	17 50
120056	Catholic Institute for the		120150	9-21-15 Victor Welding Works	1 00	120339	9-22-15 B. Turecimo	452 10
	Blind	473 00	120151	9-13-15 Kahn & Kerr	264 00	120340	9-27-15 Brooklyn Ash Removal Co.	910 00
120057	German Hospital and Dis-		120152	9-17-15 American Everready Works	7 12	120320	9-30-15 Brooklyn Blue Print Works	6 08
	pensary	1,375 90	120153	9-17-15 Swinehart Tire & Rub. Co.	49 44	120321	9-30-15 Stevenson & Marsters	5 40
120058	House of Mercy	744 38	120154	9-22-15 Levin & Gewertz	389 00	120322	9-30-15 Lithoprint Co.	23 97
120059	Hope Farm	1,722 00	120075	37380 D. L. Delaney	43 80	120323	9-21-15 Baron & Beling	57 87
120060	Italian Hosp. of the Bor-		120076	42957 A. J. & T. Adikes	449 83	120324	9-29-15 Eugene Dietzgen Co.	43 88
	ough of Manhattan	483 80	120077	42950 Frank J. Lennon Co.	875 18	120325	9-29-15 N. Ryan Co.	70 00
120061	International Sunshine Br'ch		120078	43131 U. S. Tire Co.	485 28	120326	10- 1-15 Daniel A. Maher	16 50
	for the Blind	906 00	120079	43132 Empire Rubber & Tire Co.	40 14	120327	10- 1-15 Thos. Corr	27 50
120062	Low Maternity Branch,		120080	42779 Ganford Co., Inc.	974 00	120328	9-27-15 Alex. Walker & Son	5 50
	Brooklyn Hosp.	145 90		Department of Health.		120329	9- 2-15 L. E. Parr	2 50
120063	Norwegian Lutheran Dea-		120232	43256 The Manhattan Sup. Co.	\$3 12	120330	10- 1-15 Thos. F. Reid	14 00
	conesses Home and Hosp.	720 25	120233	42065 N. Y. Tel. Co.	486 61	120331	10- 1-15 Union League Stables	27 50
120064	Norwegian Lutheran Dea-		120234	42063 N. Y. Tel. Co.	183 84	Public Service Commission.		
	conesses Home and Hosp.	697 55	120235	42064 N. Y. Tel. Co.	1,150 15	119948	34744 Richard Carvel Co., Inc.	\$14,000 00
120065	New York Magdalen Home	1,424 25	120236	32410 Wm. E. Austin	679 53	119949	43318 Ramapo Iron Works	11,106 00
120066	Orphan Home, Brooklyn	8,300 36	120237	42979 F. G. Fearon Co., Inc.	9,277 20	Department of Public Charities.		
120067	St. Mary's General Hosp. of		120220	42055 Borden's Cond. Milk Co.	838 13	119971	10- 6-15 William J. Doherty	\$408 00
	the City of Brooklyn	2,240 59	120221	42784 Anthony Krayner	21 39	119972	10- 6-15 Wm. Albert Whiting	14 90
120068	Society for the Aid of		120222	43162 David Isaacs	45 54	119973	10- 4-15 Edward E. McMahon	1 10
	Friendless Women and Chil-		120223	42900 Henneberger & Herold	316 01	119974	10- 1-15 Ferguson Laboratories	10 00
	dren	142 55	120224	42786 Conron Bros. Co.	639 54	Commissioner of Records, New York County.		
120069	Society for the Aid of		120225	43166 Conron Bros. Co.	283 16	120240	10- 7-15 Public Service Cup Co.	\$15 00
	Friendless Women and Chil-		120226	42783 Samuel E. Hunter	186 10	Register, Bronx County.		
	dren	127 78	120227	42216 Hunter & Trimm Co.	34 80	120238	9-30-15 F. M. Schildwachter	\$10 00
120070	St. John's Long Island City		120228	41733 Commercial Coal Co.	172 26	120239	9- 1-15 Yale Towel Supply Co.	7 00
	Hosp.	1,672 36	120229	43257 Knickerbocker Supply Co.	23 89	120307	Theodore Kolber	1 60
120071	St. John's Guild	1,875 00	120230	43255 The Holbrook Mfg. Co.	421 33		Theodore Kolber	2 57
120072	Sanitarium for Hebrew Chil-		120231	43273 James S. Barron	124 48	120306	8-23-15 Banks Law Book Co.	1 00
	dren	625 00		The Mayoralty.		Sheriff, Richmond County.		
120073	St. Agnes Hosp. for Crip-		120033	Joseph Hartigan	\$122 65	119950	10- 1-15 F. A. Lambert & Co.	\$164 40
	pled and Atypical Children	3,303 60		Department of Parks, Borough of The Bronx.		119951	10- 1-15 Rohde & Schmid	176 65
120074	The N. Y. Society for the		120204	41554 Ames Transfer Co.	\$1,961 97	119952	10- 1-15 Haltermann Bros.	91 25
	Relief of Ruptured and Crip-		120205	26169 The Barber Asphalt Pav. Co.	251 31	119953	9-30-15 Borden's Cond. Milk Co.	5 40
	pled	1,503 78	120199	9-30-15 Thos. J. Van Wagner	3 25	119954	10- 2-15 Edward C. Kunath	24 78
120167	Morton W. Smith et al.	225 00	120200	T. F. Meagher	1 20	119955	9-30-15 M. McQuade & Co.	28 25
120241	W. S. Wolfe	1 90	120101	John J. Kain	3 95	Department of Water Supply, Gas and Electricity.		
	W. S. Wolfe	28 90	120202	N. Y. Botanical Garden	8,463 88	120177	John F. Bussing	\$17 25
120242	T. J. Hogan	4 56		N. Y. Zoo. Society	5,238 48	120178	Wm. Hauck	185 03
	T. J. Hogan	10	120218	9-23-15 Headley Good Roads Co.	360 96	120179	8- 2-15 Babcock & Wilcox Co.	6 70
	T. J. Hogan	20 55	120219	9-25-15 F. V. Morrison	448 47	120189	Jos. Dougherty	70 27
120243	Chandler Withington	85 16	120206	9-30-15 Initial Towel Supply	1 00	120190	C. Elmore Smith	29 25
	Chandler Withington	10	120207	8-25-15 Oxyozon Disinfecting Co.	4 50	120191	6-30-15 Bernard Corrigan	55 00
	Chandler Withington	17 20	120208	A. P. Dienst Co.	3 15	120192	F. W. Hancock	13 75
120244	F. H. E. Ebstein	13 97	120209	8-27-15 Lozier Motor Co.	14 50	120193	John T. Metcalf	92 20
120245	S. H. Goodacre	29 28	120210	9-27-15 Victor Welding Works	19 00	120194	Charles W. Rennie	5

Invoice Finance Date Vouch- or Con- er No. tract Number.	Name of Payee.	Amount.	Invoice Finance Date Vouch- or Con- er No. tract Number.	Name of Payee.	Amount.	Invoice Finance Date Vouch- or Con- er No. tract Number.	Name of Payee.	Amount.
120180	9-29-15 T. K. Kernochan Co.....	7 50	120184	9-20-15 John Schrimmer	4 50	120187	School District No. 1, Town	
120181	8-19-15 E. Beardsley	15 39	120185	9-23-15 Matthew A. Husson	5 70		of Kent, Putnam Co., N. Y..	805 48
120182	John E. McGeehan	52 81	120186	Towns of Patterson and		120188	School District No. 1, Patter-	
120183	8-1-15 Wm. T. Wallace	32 35		Kent, Putnam Co., N. Y.....	59 46		son, Putnam Co., N. Y.....	282 80

MUNICIPAL CIVIL SERVICE COMMISSION.

Eligible List for Instructor of Industry—Promulgated October 6, 1915.

- Bricklaying-Cement Working.*
- Edward L. F. Brennan, 82 Jane St., 78.
 - Jno. J. McEnerney, 328 Carroll St., Brooklyn, 73.50.
- Bricklaying-Masonry.*
- Thomas F. Lynch, 840 E. 228th St., Bronx, 82.30.
- Plumbing-Steamfitting.*
- Jno. J. Lewis, 58 S. 10th Ave., Mt. Vernon, 83.20.
 - Timothy B. Duffy, 321 E. 30th St., 79.10.
 - James F. Hogan, 696 Elton Ave., Bronx, 78.10.
 - Arthur Hock, 563 Barbey St., Brooklyn, 72.80.
- Carpentry-Masonry.*
- Jno. J. Butler, 2119 Schenectady Ave., Brooklyn, 81.50.
 - Karl Karlson, 328 Bergen St., Brooklyn, 77.40.
 - Sydney Baxter, 1321 Herschell St., 75.10.
- Carpentry-Cement Working.*
- Edw. J. G. Mitchell, New Hampton Farms, New Hampton, N. Y., 78.70.
- Carpentry-Bricklaying.*
- Michael J. Curry, Jr., 76 Alabama Ave., Brooklyn, 76.80.
- Carpentry-Steam Fitting.*
- Charles M. Anderson, New Hampton Farms, Orange Co., N. Y., 78.80.
- Electrical Working-Carpentry.*
- Richard L. O'Hara, 625 Courtlandt Ave., Bronx, 84.70.
- Machine Shop Working-Steamfitting.*
- George Marangelo, 207 West 148th St., 79.80.
 - Frank B. Walsh, 209 E. 21st St., 75.50.
- Machine Shop Working-Structural Iron Working.*
- Jno. G. Celmer, 157 Driggs Ave., Brooklyn, 72.60.
- Machine Shop Working-Electrical Working.*
- Walter S. Rush, 205 West 11th St., 83.20.

Minutes of Meeting of the Municipal Civil Service Commission of New York, Held Wednesday, August 11th, 1915, at 10.30 o'Clock A. M.

Present:—Dr. Henry Moskowitz, President, and Hon. Alexander Keogh, Commissioner. The President presided.

The following resolutions were adopted after a hearing of each of the candidates named therein:

Resolved, That the disqualification appearing against the following named candidates on the eligible list of Fireman be and the same hereby is removed: Joseph H. T. Ehlers, 711 North Villa Street, Richmond Hill; Walter Strauss, 165 West 165th Street, New York City; William L. Mayer, 515 West 125th Street, New York City; Joseph M. Dennerlein, 387 East 160th Street, New York City.

Resolved, That the following named candidates be and they hereby are removed from the eligible list of Fireman under the provisions of clause 14 of Rule VII, and placed upon the list of persons disqualified for future entrance into the city service: Michael J. Yula, 3742 Bronxwood Avenue, New York City; John H. Roome, 315 Seventh Avenue, Brooklyn, N. Y.

Resolved, That the name of John Higgins, 446 East 122nd Street, New York City, be and the same hereby is removed from the eligible list of Climber and Pruner and placed upon the list of persons disqualified for future entrance into the city service.

Resolved, That the name of William J. Fagan, 38 Grand Street, Maspeth, L. I., be and the same hereby is removed from the eligible list of Patrolman under the provisions of clause 14 of Rule VII, for physical disability.

Resolved, That the name of Joseph Krejci, 422 East 75th Street, New York City, be and the same hereby is removed from the eligible list of Fireman under the provisions of clause 14 of Rule VII.

Resolved, That the name of Harry H. Michaels, 182 Columbus Avenue, New York City, be and the same hereby is removed from the list of persons disqualified for entrance into the city service.

Resolved, That the application of Conrad H. Brown, 1410 Park Street, New York City, for the position of Climber and Pruner be and the same hereby is accepted, his name, however, to remain upon the list of persons disqualified for employment in the city service for all other positions.

Resolved, That the requests of the following named persons that their names be removed from the list of persons disqualified for employment in the city service be and the same hereby are denied: Alexander C. Miller, Ramblersville, S. I.; Patrick H. Brannigan, 37 Grove Street, New York City.

The following named candidates for the positions specified failed to appear, as directed, and the Secretary was instructed to inform them that the disqualification appearing against their names on the eligible lists would be continued: Automobile Engineman: Robert Fusco, Glen Cove, L. I.; George L. B. Stott, 1452 Myrtle Avenue, Brooklyn; John A. Dick, 61 Stewart Street, Brooklyn. Hospital Clerk: Benjamin Cohen, 12 Jefferson Street, New York City.

The following named candidates for the positions specified failed to appear as directed, and the Secretary was instructed to summon them for the next meeting of the Commission: William G. Barron, 2010 Fifth Avenue, New York City, Trade Instructor, Department of Public Charities, clause 3 of Rule XII. William I. Brown, 521 75th Street, Brooklyn, Automobile Engineman. James Lynch, 152 East 94th Street, New York City, Fireman.

Marie S. Miaskowski, 156 East 79th Street, New York City, a candidate for the position of Hospital Clerk, appeared to explain her failure to call at the Bureau of Investigation. The Secretary was instructed to return the candidate's papers to the Bureau of Investigation for the completion of the investigation.

Joseph B. Tarr, 1573 Fulton Avenue, New York City, a candidate for the position of Investigator, appeared to explain certain statements in his experience paper. The Secretary was instructed to forward the papers to the Examining Division for a report as to the effect of such statements on the rating given the candidate.

Upon the recommendation of the Committee on Transfers, the following transfers were approved:

Nunzio Passucci from Driver to Hostler, Department of Street Cleaning. James L. Brown, Clerk, from Department of Taxes and Assessments at \$750 per annum to Police Department at \$840 per annum. James O'Grady from Rammer at \$4 per day to Laborer at \$2.50 per day, office of President of Borough of Manhattan, he having consented to such demotion. George H. Lake from Driver to Stableman, Department of Street Cleaning. Samuel Bornstein, Clerk, from Department of Street Cleaning, at \$750 per annum, to Department of Police, at \$840 per annum. Nicholas O'Connell from Paver at \$5 per day to Rammer at \$4 per day, office of the President, Borough of Manhattan, he having consented to such demotion. William Kelleghan, Ship Carpenter at \$4 per day, from Department of Docks and Ferries to President Borough of Manhattan.

Upon the recommendation of the Committee on Transfers, the transfer of Alfred I. Ostrander from the position of Assistant Engineer, at \$2,500 per annum, in the office of the President of the Borough of The Bronx to that of Topographical Draughtsman, at \$1,500 per annum, in the same department, was disapproved, there having been a Preferred List in existence for the latter position.

Upon the recommendation of the Committee on Reinstatements the following reinstatements were approved:

Warren W. Dyckman as Inspector of Public Works, at \$1,200 per annum, office of the President, Borough of Manhattan. Joseph R. Marini as Driver, at \$2.50 per day, in the Department of Parks, Boroughs of Manhattan and Richmond (section

1543-b of the Charter). Vincenzo Sandillio, Laborer, Department of Parks, Boroughs of Manhattan and Richmond (section 1543-b of the Charter). Thomas Agnew and James A. Geary as Patrolmen in the Police Department (section 1543-a of the Charter).

On the recommendation of the Committee on Special and Temporary Appointments, the following appointments were approved in accordance with the requests of the several departments on the dates specified:

CLAUSE 1, RULE XII.

August 4—Francis A. Steers as Automobile Engineman in the Department of Parks, Borough of Brooklyn, at \$4.50 per diem, for the additional period from July 20 to 30, 1915.

August 10—William J. Cosgriff, Jr., and Theodore Hirsch as Stenographers and Typewriters in the Department of Water Supply, Gas and Electricity, until August 31, 1915.

August 3—Grace L. Decker as Social Investigator in the Department of Public Charities, at \$900 per annum, to July 15, 1915.

August 10—Following named persons as Temporary Clerks, in the Municipal Civil Service Commission, at \$3 per diem: James J. Fitzgerald, August 2 to 9, 1915, inclusive. George J. Joyce, August 2 to 21, 1915, inclusive.

SPECIAL CERTIFICATE.

July 20—Dr. Millicent Hopkins as Physician at the Workhouse, Blackwell's Island, Department of Public Charities, payroll to be passed pending selection from eligible lists certified July 28, 1915.

August 5—Playground and Gymnasium Attendants, Department of Parks, Boroughs of Manhattan and Richmond, payrolls to be passed pending selections from eligible list: Elizabeth M. Blackburn, Fannie L. Butler, Nora V. Casey, Mina Diehl, Margaret Flynn, Ethel M. Hutchinson, Loretta A. Lee, Margaret A. McCauley, Kathryn McEvoy, Mary O'Connor, Agnes M. Ryan, Mary Breithaupt, Mary H. Casey, Margaret Clancy, Helen T. Dillon, Margaret Heagney, Lillian B. Koch, Nellie Leonard, Catherine McDermott, Margaret McKenna, Ella N. Plunkett.

August 6—Jesse Belden as Matron in the Department of Public Charities, payroll to be passed pending selection from eligible list.

CLAUSE 3, RULE XII.

August 3—William J. Murphy and William A. Hill as Attendants in the office of the President of the Borough of Queens, at \$2.50 per diem, pending promulgation of a promotion list for that position.

August 6—Frank F. Hanbidge as Pathological Chemist in the Kings County Hospital, Department of Public Charities, at \$1,320 per annum.

CLAUSE 4, RULE XII.

August 6—Frank F. Hanbidge as Pathological Chemist in the Kings County Hospital, Department of Public Charities, at \$1,320 per annum, for two periods of fifteen days each; Lillie P. Barrett as Stenographer and Typewriter in the Department of Public Charities, at \$600 per annum, for two periods of fifteen days each from August 5; Edward D. Spencer as Inspector of Repairs and Supplies in the Department of Public Charities, at \$1,650 per annum, for two periods of fifteen days each from August 9. Department of Public Charities: Mrs. H. S. Burger as Clerk, at \$1,050 per annum, for a second period of fifteen days from August 5; Bessie Graff as Stenographer and Typewriter, at \$600 per annum, for a second period of fifteen days from August 6; Miss G. Ardivino and Martha Valentine as Stenographers and Typewriters, at \$15 per week and \$50 per month, respectively, for a period of fifteen days each.

August 11—James Carney as Stationary Engineer in the Department of Public Charities, at \$4.50 per diem, for fifteen days from August 10.

August 7—N. M. Villone as Physician, Department of Public Charities, at \$4 per diem, for fifteen days from August 2.

August 3—Dr. Scott Russell as Pathologist, Department of Public Charities, for fifteen days from July 17; William J. Murphy and William A. Hill as Attendants in the Bureau of Public Buildings and Offices, Borough of Queens, at \$2.50 per diem, for fifteen days each.

August 5—William Batterson as Gymnasium Instructor in the Public Recreation Commission, at \$3 per diem, for fifteen days from July 20; Patrick Smith as Gymnasium Instructor, Public Recreation Commission, at \$3 per diem, for fifteen days from July 20.

August 9—Fred G. Braunlich as Stenographer to the Commissioner, Police Department, for fifteen days.

August 5 and 7—Department of Correction for the periods stated: John M. Sullivan as Marine Engineer, at \$1,350 per annum, for fifteen days from August 4; William W. Herman as Prison Keeper, at \$800 per annum, for five days from July 31; Thomas O'Brien as Prison Keeper, at \$800 per annum, for one day, July 27.

August 5 and 9—Department of Health, for the periods stated: Henry W. Jackson as Bacteriologist, at \$1,200 per annum, for a period of fifteen days from July 29; Sarah Bronwell as Hospital Clerk, at \$480 per annum, for six days from July 26.

August 3—Attendants in the office of the President of the Borough of Brooklyn, at \$2.50 per diem, for the periods stated: William T. Taylor and George J. Myers, for fifteen days from August 1; Robert G. Cornell, for a second period of fifteen days.

August 2—Mary McGrath and Mary Duffy as Attendants in the office of the President of the Borough of Brooklyn, at \$2 per diem, for fifteen days each from July 31.

July 31—Alexander Grant and Mrs. Jennie M. Joyce as Tabulating Machine Operators (Hollerith) in the Board of Estimate and Apportionment, at \$600 per annum, for ten days each from July 30.

August 3—Ada Blanche Williams as School Farm Attendant in the Department of Parks, Boroughs of Manhattan and Richmond, at \$3 per diem, for fifteen days from August 3.

August 6—Catherine V. Barry as Stenographer and Typewriter in the Board of City Record, at \$2.42 each day of service, for an additional period of six days from August 9.

July 27—Interpreters in the City Magistrates' Court: Jack Photos, Interpreter, for eight days only; Edward B. Reinus, Finnish Interpreter, for two days, August 2 and August 3.

CLAUSE 11, RULE XIX.

August 4—Daniel A. Cecero as Laborer in the Department of Water Supply, Gas and Electricity, for one day, July 19.

August 3—William McGowan as Licensed Fireman in the Department of Public Charities, at \$3 per diem, for two periods of five days each from August 1.

August 6—Eugene Prager, Jr., as Painter in the Department of Public Charities, at \$4 per diem, for five days only from August 2.

The Commission confirmed the action of the Committee on Provisional Appointments in directing that the name of Karl Karlson be marked "Qualified" for employment under clause 3 of Rule XII as Instructor of Industries in the Department of Correction in accordance with the recommendation of the Examiner in Charge of the Bureau of Investigation in a report dated August 4.

After consideration of a communication dated August 6 from the Assistant Certification Clerk, certifying the promotion eligible list of Clerk, 4th Grade, Municipal Civil Service Commission, the following resolutions were adopted:

Resolved, That Lawrence A. Byrne, Clerk, 3d Grade, office of the Municipal Civil Service Commission, be and he hereby is promoted to the position of Clerk, 4th Grade (Chief Payroll Clerk), with salary at the rate of \$1,800 per annum.

Resolved, That Joseph A. Ruddy, Clerk, 3d Grade, in the office of the Municipal Civil Service Commission, be and he hereby is promoted to the position of Clerk, 4th Grade, with salary at the rate of \$1,800 per annum.

The Commission confirmed the appointment of the following named persons as Investigators in the office of the Municipal Civil Service Commission, with salary at the rate of \$1,500 per annum, effective August 10, 1915, from the eligible list for that position, which had been certified under date of July 31, 1915; Louis L. Suskyn, 331

East 6th Street, New York City; Frank M. Sexton, 1018 Woodcrest Avenue, New York City; Robert J. Peyronnin, 320 West 18th Street, New York City; David A. Scott, 261 Prospect Place, Brooklyn.

Ten reports dated August 5 were presented from the Chief Examiner notifying the Commission of the completion of certain promotion examinations. The Secretary was instructed to note on the records that no list had resulted from the examinations for promotion to Rodman, Grade B, office of the President, Borough of Richmond, and Transitman, Grade D, office of the President of the Borough of Richmond, and, on motion, it was

Resolved, That the following promotion eligible lists be and the same hereby are promulgated: Transitman, Grade D, office of the President, Borough of The Bronx; Transitman, Grade C, office of the President, Borough of The Bronx; Storekeeper, Department of Bridges; Chief of Furniture Division, Department of Education; Chief Electrical Inspector, 4th Grade, Department of Education; Transitman and Computer, Grade C, office of the President, Borough of Queens; Clerk, 5th Grade, Board of Water Supply; Clerk 3rd Grade, office of the President, Borough of Queens; Clerk, 3rd Grade, Department of Bridges; Clerk, 3rd Grade, office of the President, Borough of The Bronx; Clerk, 3rd Grade, office of the President, Borough of Richmond.

After consideration of a communication dated August 3, from the Chief Examiner, it was

Resolved, That Antonio M. Baroni, 96 Bay 13th Street, Brooklyn, N. Y., be and he hereby is excepted from examination pursuant to the provisions of clause 8 of Rule XII, to be employed as Expert Examiner in the office of the Municipal Civil Service Commission in connection with the examination for Italian and Yiddish Interpreter.

After consideration of a communication dated August 11, from the Chief Examiner, it was

Resolved, That Henry C. Cox, 132 West 4th Street, New York City, be and he hereby is excepted from examination pursuant to the provisions of clause 8 of Rule XII, to be employed as Expert Examiner in the office of the Municipal Civil Service Commission in connection with the examination for Efficiency Accountant.

The following reports from the First Assistant Chief Examiner were presented: Report dated August 3 recommending that the request of the Department of Education for an examination for promotion to Deputy Superintendent of School Buildings be granted and that the Commission authorize the assignment of Clarence Dobbin as Deputy Superintendent of School Buildings under clause 3 of Rule XII.

Report dated August 3rd recommending that the request of the Secretary of the Department of Health that David Swick, M. D., Medical Clerk, be admitted to the examination for Medical Inspector, Grade 2, be granted under the provisions of clause 10 of Rule XV, and that all other Medical Clerks eligible be admitted to such examination.

Report dated August 3rd recommending that the Commission grant the request of the President of the Borough of The Bronx that an examination be held for promotion from Foreman, Grade 3, to General Foreman, Grade 3, in the Bureau of Sewers and Highways-Maintenance, under the provisions of Clause 10 of Rule XV.

Report dated August 3rd recommending that the Commission grant the request of the President of the Borough of The Bronx, that an examination be held for promotion from the position of Driver, Labor Class, to that of Auto-Engineman in the Bureau of Sewers and Highways-Maintenance under the provisions of clause 17 of Rule XV.

The recommendations were adopted.

The following reports were presented from Leonhard Felix Fuld, Assistant Chief Examiner:

Two reports dated August 6th (R-89) and (T-52) and report dated August 7th (V-15) stating that the efficiency reports of the Bureau of Buildings, Borough of Manhattan, for the fourth quarter of 1914 and the first and second quarters of 1915 had been prepared in accordance with the rules.

Three reports dated August 5th (N-146), (P-136) and (R-88) stating that the efficiency reports of the Board of Estimate and Apportionment for the second, third and fourth quarters of 1914 had been prepared in accordance with the rules.

Report dated August 9th (V-15) stating that the efficiency reports of the City Chamberlain's office for the second quarter of 1915 had been prepared in accordance with the rules.

Report dated August 8th (P-137) stating that the efficiency reports of the office of the President of the Borough of Manhattan for the third quarter of 1915 had been prepared in accordance with the rules.

The efficiency reports were approved.

A report dated August 4th (K-792) was presented from Leonhard Felix Fuld, Assistant Chief Examiner, defining the duties of the position of Stableman. The Secretary was instructed to return the report to Mr. Fuld for further information.

A report dated August 7th (K-797) was presented from Leonhard Felix Fuld, Assistant Chief Examiner, relative to the request of the Board of City Magistrates for authority to appoint Edward Schoen as Yiddish Interpreter under the provisions of clause 5 of Rule XII. The Secretary was instructed to advertise a public hearing on the request.

After consideration of a report dated August 6th from the Examiner in Charge of the Bureau of Investigation, the Secretary was instructed to mark the six candidates mentioned therein "Qualified" on the eligible list of Physician-Surgeon, Nose and Throat, and, on motion, it was

Resolved, that the eligible list of Physician-Surgeon, Nose and Throat, be and the same hereby is promulgated.

Upon the recommendation of the Examiner in Charge of the Bureau of Investigation in a report dated August 5th, the Secretary was instructed to summon George E. LaRue, 400 Onderdonk Avenue, L. I., a candidate for the position of Telegraph Operator to appear before the Commission at its next meeting.

Upon the recommendation of the Examiner in Charge of the Bureau of Investigation in a report dated August 6th, the Secretary was instructed to summon John J. Egan, Jr., a candidate for the position of Hospital Clerk, Grade 2, to appear before the Commission at its next meeting.

Upon the recommendation of Dr. J. E. Daugherty, Medical Examiner, in a report dated August 6th, the Secretary was instructed to arrange a physical re-examination for all candidates in the examination for the position of Instructor of Industry who had been rejected for short height.

Upon the recommendation of the Assistant Certification Clerk in a report dated August 6th, the Secretary was instructed to certify the eligible list of Automobile Machinist to the Commissioner of Street Cleaning from which to appoint a Machinist's Helper with knowledge of or experience with automobile work, in accordance with the department's request under date of July 30th.

The Secretary was instructed to note on the records the following reassignments to duty in accordance with notifications from the departments concerned under the dates specified:

Department of Bridges—August 4: August Ehrens, Machinist; Charles Catalan, Laborer.

Department of Street Cleaning—August 3: Charles Little, Driver.

President, Borough of Manhattan—August 2: Michael Quinlan, Paver.

President, Borough of Brooklyn—August 5: Edward Dunne, Laborer.

President, Borough of Queens—July 27: Alfred Landers, Stoker.

A communication dated August 6th was presented from the Commissioner of Bridges reporting on the certification of the eligible list of Veterinarian and nominating Dr. Edwin B. Ackerman, 185 Gates Avenue, Brooklyn, for employment as Veterinarian under the provisions of clause 6 of Rule XII. On motion, it was

Resolved, That Edwin B. Ackerman, 185 Gates Avenue, Brooklyn, N. Y., be and he hereby is excepted from examination pursuant to the provisions of clause 6-A of Rule XII, to be employed as Veterinarian in the Department of Bridges from time to time; provided, however, that his total compensation shall not exceed \$250.

A communication dated August 3rd was presented from the Commissioner of Correction stating that, through error, the Commission had been advised that Edward M. Dillon had been suspended from the position of Instructor (In Printing), effective July 1st, 1915, instead of July 31st, 1915, the date Mr. Dillon's services actually terminated. The Secretary was instructed to amend the records accordingly.

A communication dated August 7 was presented from the Commissioner of Correction requesting that the payroll of John McCarren for services rendered as Prison Keeper from July 3 to and including July 8, 1915, after the expiration of the thirty days allowed under clause 4 of Rule XII, be passed under a special certificate. The request was denied for lack of power.

After consideration of a communication dated August 3 from the Assistant Secretary of the Board of Estimate and Apportionment, forwarding a communication from the Comptroller dated July 27, the Commission approved the appointment of Margaret F. Klopfi as Stenographer and Typewriter at \$720 per annum in the office of the Committee on Education, Board of Estimate and Apportionment, from the eligible list for that position for a period not to exceed six months.

The Secretary was instructed to mark the following named candidates for the position of Fireman "Not qualified" on the eligible list, the Fire Commissioner having reported that they had been examined and held over for a week because of suspected physical disabilities: Clarence Lewis, William L. Drescher, Jean H. F. Rudolph.

The Secretary was instructed to amend the records by dropping the word "Junior" from the name of William W. Wallace, Fireman in the Fire Department, the Fire Department under date of August 4 having advised the Commission of the death of Mr. Wallace's father.

After consideration of a communication dated August 4 from Hon. Louis H. Hahlo, Acting Corporation Counsel, the Secretary was instructed to note on the records the change of name, through marriage, of Mildred Bienenfeld, Stenographer and Typewriter, to Mildred B. Weinik.

A communication dated August 2 was presented from Hon. Louis H. Hahlo, Acting Corporation Counsel, in response to the Commission's request for an opinion as to the rights of John J. Brennan, who had been reinstated as Topographical Draughtsman by the President of the Borough of Queens under the provisions of section 1543-b of the Charter and had been suspended therefrom on the same day. The opinion stated that under all the circumstances the reinstatement and subsequent suspension of John J. Brennan were not in contravention of law.

A communication dated August 4 was presented from E. C. Bagwell, Private Secretary to the Commissioner of Parks, Borough of The Bronx, requesting approval of the employment of Dr. H. Amling, 4228 Park Avenue, The Bronx, as Veterinarian on July 1 and 2, 1915, under the provisions of clause 6 of Rule XII. The Secretary was instructed to pass the voucher submitted in favor of Dr. H. Amling under the provisions of clause 6-a of Rule XII.

A communication dated July 28 was presented from the Secretary to the Commissioner of Public Works, Borough of Manhattan, relative to the appointment of Alice F. Boyle as Attendant at \$720 per annum for a temporary period of about four months, and her resignation therefrom to accept appointment as Cottage Attendant in the Department of Parks, Borough of Brooklyn. The appointment of Mrs. Boyle in the office of the President of the Borough of Manhattan was cancelled and her appointment in the Department of Parks, Borough of Brooklyn, was approved.

A communication dated August 3 was presented from the Commissioner of Street Cleaning asking that the records be amended by changing the name of Sileo P. Antonio, Sweeper, to Pietro Antonio Sileo, in accordance with the affidavit submitted.

The Secretary was instructed to amend the records accordingly.

A communication dated August 3 was presented from the Commissioner of Water Supply, Gas and Electricity, designating the following named employees as a Board of Examiners for Positions in the Non-competitive Class for that department: William W. Brush, Deputy Chief Engineer; Thomas M. Murphy, Clerk; Hugh Emerson, Clerk. The designation was confirmed.

A communication dated August 2 was presented from the Secretary of the Department of Water Supply, Gas and Electricity asking approval of the employment of Dr. E. B. Ackerman, 275 Green Avenue, Brooklyn, as Veterinary Surgeon from time to time during the period from June 2 to June 28, 1915. The Secretary was instructed to pass the voucher presented in favor of Dr. Ackerman under the provisions of clause 6-a of Rule XII.

Upon the recommendation of the Chief Examiner, the reports of the Departmental Boards of Examiners for positions in the Non-competitive Class for the following named departments were approved: Bellevue and Allied Hospitals, July 31, August 2, 1915; Department of Health, July 28, 1915; Department of Public Charities, August 4, 1915.

A report dated August 11 was presented from the Certification Clerk, submitting a statement of certifications of names in excess of the number prescribed by the rules. The certifications were approved, the additional names having been certified to anticipate declinations on account of salary, location, etc.

The declinations of appointment of the following named candidates on the eligible lists specified on account of the nature of the work, illness, impracticability of leaving other employment, etc., were approved:

Medical Inspector—Charlotte Blum, 1018 East 163rd Street, New York City.

Preferred List of Boilermaker—Bernard F. Lynch, 26 Powers Street, Brooklyn; James O'Hara, 178 Coffey Street, Brooklyn.

Foreman of Asphalt Workers—Julius M. Fischer, 24-26 Anable Street, Long Island City.

Examining Physician—Max Marschark, 117 East 82nd Street, New York City. *Clerk, 1st Grade*—George T. Althisar, 909 East 35th Street, Brooklyn; Harry Einberg, 16 Humboldt Street, Brooklyn; Israel Sawitzky, 17 East 108th Street, New York City.

Stenographer and Typewriter—Thomas J. Conroy, 639 54th Street, Brooklyn; Ethel Kraft, 604 West 125th Street, New York City.

Preferred List, Marine Stoker—Charles Olsen, 111 West 143rd Street, New York City; Morris Keegan, 160 East 46th Street, New York City; August J. Richter, 251 Water Street, New York City.

Licensed Fireman—Michael Fahey, 488 Amsterdam Avenue, New York City; John D. Moran, 222 East 51st Street, New York City.

Automobile Engineman—Stephen M. Downey, 621 Monroe Street, Brooklyn.

Attendance Officer—James V. Mulholland, 447 West 47th Street, New York City.

Preferred List, Architectural Draughtsman—Thomas W. Gilroy, Jr., 222 West 122nd Street, New York City.

Swimming Instructor—Robert Berk, West 256th Street and Sylvan Avenue, New York City.

Typewriting Copyist—Gertrude R. Bleckman, 4 East 119th Street, New York City.

Preferred List, Carpenter—Franklin Phillips, Blue Point, L. I.; James Whalen, 209 18th Street, Brooklyn.

Playground and Gymnasium Attendant—Elizabeth Towns, 375 West 125th Street, New York City; Mary Johnson, 1026 Second Avenue, New York City; Marguerite L. Mitchell, 35 St. Marks Place, New Brighton, S. I.; Adele D. Topper, 2218 East 15th Street, Brooklyn; John D. Clark, 47 Linden Street, Brooklyn.

Attendant—John F. Collins, 398 Third Avenue, New York City; Mary F. Scott, 2383 Washington Avenue, New York City.

Preferred List, Laborer, Manhattan—William Farrell, 136 North Portland Avenue, Brooklyn; James Darcy, 48 Buffalo Avenue, Brooklyn; Charles Buhler, 103 Columbia Street, New York City.

Fireman—Edward Hecker, 3372 Fulton Street, Brooklyn; Joseph F. Frey, 129 Jamaica Avenue, Astoria, L. I.; Joseph G. Beatty, 333 West 11th Street, New York City.

Preferred List, Attendant—Thomas Dooley, 297 Degraw Street, Brooklyn.

Nurse's Assistant—Mary E. O'Connell, 130 East 93rd Street, New York City.

Civil Service Investigator—Joseph F. Simpson, 3 Scutt Place, Jamaica, L. I.; Paul A. Cavo, 9th Street, near Garfield Avenue, South Jamaica, L. I.

The Commission granted the request of Annie B. Trow that her name be removed from the eligible list of Nurse's Assistant.

The Secretary was instructed to note on the records that William F. Eichholz, 407 East 81st Street, whose name appears on the eligible list of Attendant, desires certification for the Borough of Manhattan only.

The declinations of appointment of the following named persons from the eligible lists specified were disapproved and the Secretary was instructed to record them as ineligible for further certification: Thomas F. Custer, 26 Judge Street, Brooklyn, Fireman. Daniel A. Cecero, 221 York Avenue, New Brighton, S. I., Laborer, Richmond.

The requests of the following named persons for restoration to the eligible lists specified were granted, their failure to reply to notices regarding appointment, declinations of appointment, etc., having been satisfactorily explained to the Commission:

Julius V. Burgevin, 109 East 175th Street, New York City, Gardener; Thomas Duffy, 223 East 36th Street, New York City, Licensed Fireman; H. P. McDonough, 249 Baltic Street, Brooklyn, Fireman; Oldrich Kloinsky, 423 East 64th Street, New York City, Prison Keeper; Charles Raddatz, 361 Onderdonk Avenue, New York

City, Tabulating Machine Operator, Hollerith, for appointment at \$750 or over; Mrs. Alice Boyle, 216 East 70th Street, New York City, Attendant; Charles Leiner, 275 Stanton Street, New York City, Stenographer and Typewriter, Grade 3; Albert Nusbaum, 1006 Lafayette Avenue, Brooklyn, Stenographer and Typewriter, Grade 2 for temporary work.

The request of Mary Duggan for permission to amend the statements as to date of birth where in error in her papers in the examination for Attendant was granted.

The Secretary was instructed to summon the following named persons to appear before the Commission in connection with their requests that their names be removed from the list of persons disqualified for employment in the city service: Charles H. Miller, 2145 Houghton Avenue, Unionport, N. Y.; John Calzaretta, 248 Palmetto Street, Brooklyn; John E. Evans, 130 Winthrop Street, Brooklyn.

The Commission denied the requests of the following named persons that their names be removed from the list of persons disqualified for employment in the city service: Martin J. Burke, 301 East 40th Street, New York City; Alexander M. Gordon, R. F. D. No. 1, Ossining, New York.

A communication dated August 7th was presented from the Chairman of the Memorial and Executive Committee of the United Spanish War Veterans, making application for leave of absence for employees of the Commission who are veterans of the Spanish American War to attend the 12th annual national encampment at Scranton, Pa. The request was granted.

Matters Not Upon the Calendar Considered by Unanimous Consent.

After consideration of eight reports dated August 10th and three dated August 11th from the Chief Examiner, it was

Resolved, That the following promotion eligible lists be and they hereby are promulgated: Clerk, 3d Grade, Board of Water Supply. Financial Clerk, 5th Grade, Department of Finance. Stenographer and Typewriter, 3d Grade, office of the President of the Borough of The Bronx. Accountant, 3d Grade, office of the President, Borough of Richmond. Stenographer and Typewriter, 4th Grade, Board of Water Supply. Stenographer and Typewriter, 2d Grade, Department of Health. Stenographer and Typewriter, 2d Grade, Department of Water Supply, Gas and Electricity. Electrical Inspector, 3d Grade, Department of Education. Clerk, 3d Grade, Department of Finance. Clerk, 3d Grade, City Magistrates' Courts. Clerk, 3d Grade, Court of Special Sessions. Stenographer and Typewriter, 2d Grade, City Magistrates Courts. Supervising Engineer, Department of Water Supply, Gas and Electricity.

After consideration of three reports dated August 10th from the Chief Examiner, the Secretary was instructed to note on the records that no list had resulted from the promotion examinations held for Clerk, 2d Grade, Mayor's Office; Typewriting Copyist, 3d Grade, office of the President of the Borough of The Bronx, and Rodman, Grade C, office of the President of the Borough of The Bronx, and, on motion, it was

Resolved, That the promotion eligible lists of Clerk, 2d Grade, for the following named departments be and the same hereby are promulgated: Department of Bridges, Department of Parks, Manhattan and Richmond, Department of Taxes and Assessments.

A report dated August 9th was presented from the Chief Examiner relative to the employment of Dr. John E. Daugherty as Medical Examiner in the office of the Commission. The Secretary was instructed to certify the payroll of Dr. Daugherty for services rendered prior to August 9th, 1915, with compensation at the rate of \$10 per day, under the provisions of clause 8 of Rule XII, and, on motion, it was

Resolved, That Dr. John E. Daugherty, 624 11th Street, Brooklyn, N. Y., be and he hereby is appointed to the position of Medical Examiner, with compensation at the rate of \$2,400 per annum, in the office of the Municipal Civil Service Commission for a period of fifteen days from August 9th, 1915, under the provisions of clause 4 of Rule XII.

After consideration of a report dated August 3rd from the First Assistant Chief Examiner, it was

Resolved, That, subject to the approval of the Mayor, as provided in section 3 of an Ordinance entitled "An Ordinance to prevent non-residents of the State of New York from holding employment in any of the departments or branches of the government of the City of New York," the requirement of residence be waived in the case of Mr. R. C. Forbes, of Davenport, Iowa, for services as expert examiner in the Municipal Civil Service Commission in connection with the practical examination for craneman (electric).

A report dated August 11th was presented from the Secretary to the Advisory Board recommending that the Commission grant the request of the Health Commissioner that the position of Physician (Clinic), Health Department, at a compensation of \$300 and \$600 per annum for part time service of eight hours a week, be placed in the Competitive Class. The Secretary was instructed to advertise a public hearing on the proposed amendment of the classification of positions in the Non-Competitive Class for the Department of Health by striking therefrom, under the sub-heading "Hospitals for Contagious Diseases in New York City" the following: Attending Physician at Tuberculosis Clinics, \$600 per annum without maintenance.

A communication dated August 9th was presented from the Police Commissioner requesting that an additional position of Stenographer to the Commissioner be placed in the Exempt Class. The Secretary was instructed to advertise a public hearing on the proposed amendment of the Classification of positions in the Exempt Class under the heading "Police Department" by changing the line "Stenographer to the Commissioner" to read "2 Stenographers to the Commissioner."

The Secretary was instructed to note on the records the reassignment of Timothy Gleason, Laborer in the office of the President of the Borough of The Bronx, in accordance with a notice from the department under date of August 6th.

A communication dated August 5th was presented from the Commissioner of Correction stating that the transfer of William F. Quinn from the position of Aqueduct Patrolman to that of Prison Keeper, on July 17th, 1915, had been rescinded, and requesting approval of the payroll for services rendered by Mr. Quinn from July 12th to and including July 23rd, 1915, under the provisions of clause 4 of Rule XII. The Secretary was instructed to note the rescission of the transfer on the records and to certify the payroll of Mr. Quinn under the provisions of clause 4 of Rule XII.

A communication dated August 5th was presented from the Commissioner of Correction requesting approval of the employment of Dr. Robert W. McCully as Veterinarian from time to time during the period from March 4th to May 15th, 1915, under the provisions of clause 6 of Rule XII, pending the selection of an appointee from the eligible list. The Secretary was instructed to pass the voucher presented in favor of Dr. McCully, amounting to \$33.25, under the provisions of clause 6-a of Rule XII.

After consideration of a communication dated August 7th from Hon. Louis H. Hahlo, Acting Corporation Counsel, the Secretary was instructed to note on the records the change of name of Anna G. Stapleton, Stenographer and Typewriter in the Law Department, to Anna G. Foley.

The requests of the following named persons for permission to amend their statements as to date of birth where in error in their papers in the examinations specified to conform to the proof submitted were granted: Ethel C. Woll, 50 Nevins Street, Brooklyn, Tabulating Machine Operator (Hollerith). Mary F. Lonergan, 67 East 95th Street, New York City, Stenographer and Typewriter. Henry A. Smith, 7 East 10th Street, Brooklyn, Attendance Officer.

The request of James H. Dinan, 152 Harmon Street, Brooklyn, that his name be restored to the eligible list of Patrolman was denied.

The Commission then adjourned to meet Wednesday, August 18, 1915, at 10.30 o'clock A. M.

ROBT. W. BELCHER, Secretary.

Minutes of Meeting of the Municipal Civil Service Commission of New York, Held Thursday, August 12, 1915, at 11 o'clock A. M.

Present—Dr. Henry Moskowitz, President, and Commissioner Alexander Keogh. The President presided.

Upon the recommendation of the Examiner in Charge of the Bureau of Investigation in a report dated July 20, it was

Resolved, That the eligible list of Patrolman be and the same hereby is promulgated.

After consideration of the above-mentioned report and a report dated July 29 from the Examiner in Charge of the Bureau of Investigation, the Secretary was instructed to mark Edward J. Sullivan, James J. McAuliffe, Abraham Braveman and Florence McCrohan "Not qualified" on the eligible list of Patrolman, to mark the following-named candidates "Qualified" thereon: Thomas J. Reilly, John H. F. Cordes, Daniel O'Connor, John W. Mayer, Eugene J. Jennings, John F. Glaser, John Buckhold, Herbert Moog, Francis X. Wilde, Henry Vogel, William A. Troeller, Denis Buckley, Thomas McMahon, Harry Hagstrand, Robert E. Quinn, Timothy M. Moriarty, Jr., Daniel Gallagher, Reuben W. Loehmann, Charles A. Grammer, John W. Kenna, Patrick J. Daly, Francis J. Schroder, William C. Schwarz, Joseph Keever, Edward Seeley, James F. McGoe, Oliver Brigley, William L. Purcell, Patrick Kenny, Harold L. Hiles, Edward J. Caddell, Nicholas W. Lauterbach, Henry Linker, James A. Defarari, John Hoffman, Charles Dosch, Edwin O. Kautter, Walter T. Hourigan, Frederick Schlippert, William V. Judge, Joseph A. Hall, Henry Michael Abt, John J. Cowhen, Thomas F. Walsh, William F. Cullen, Henry Benjamin Hill, Bartholomew Rabbett, Thomas J. Reddington, Thomas E. Murphy, James Cadmus McGovern, James J. A. Rogers, Charles E. Keiser, Bernard H. Walsh, Walter S. McDonald, Thomas O'Malley, William O. Kiers, David Schwartz, Martin W. Morrison, Michael McNamara, Charles G. Schnizler, Thomas J. Finn, Cesare Bonanno, Thomas Flaherty, John J. O'Connor, Thomas F. Delaney, Frank Gilfillan, Albert Keppler, Walter P. McClosky, John Ferretti, Henry V. Seward, Charles R. Harson, Le Grand Harvey, Francis J. Jarszynski, and to remove from the list the name of William H. McQuade, Jr., deceased.

The following resolutions were adopted after a hearing of each of the candidates named therein:

Resolved, That the following-named candidates on the eligible list of Patrolman be and they hereby are marked "Qualified" thereon: Pasquale De Marco, 366 Broome Street, New York City; Charles J. Kiernan, 208 East 122nd Street, New York City; Matthew J. Murphy, 1176 Park Avenue, New York City; Charles Blach, 521 East 6th Street, New York City; John J. Barrett, 253 East 110th Street, New York City; John W. Murtha, 56 13th Avenue, Astoria, L. I.; Isidor I. Rosenberg, 243 West 135th Street, New York City; John P. Clausen, 9 Fuller Place, Brooklyn, N. Y.; John T. Dolan, 316 Ninth Avenue, New York City; George J. Popella, Jr., 1578 Third Avenue, New York City; William B. Conner, 3124 Hull Avenue, New York City; Allen N. Van Hagen, First Street, Bayside, L. I.; George W. Hartwell, 334 Flushing Avenue, Long Island City; Henry Flattery, Pearsall Avenue, Woodmere, L. I.

Resolved, That the following names be and they hereby are removed from the eligible list of Patrolman under the provisions of clause 14 of Rule VII, and placed upon the list of persons disqualified for employment in the City service: William G. Drew, 1051 Second Avenue, New York City; William J. Greeley, 376 Bleeker Street, Brooklyn; William Prokopf, 1092 Flushing Avenue, Brooklyn; Jasper B. Frost, 335 East 31st Street, New York City.

Conrad K. Walter, a candidate for the position of Patrolman, appeared as directed. The matter was laid over.

Irving E. Higgins, a candidate for the position of Patrolman, failed to appear, as directed, and the Secretary was instructed to summon him to appear at the next regular meeting of the Commission.

Matters Not Upon the Calendar Considered by Unanimous Consent.

A report dated August 7 was presented from M. C. Ihlseng, Engineering Examiner, relative to the request of the President of the Borough of Brooklyn that the preferred list of Inspector of Masonry or of Inspector, Board of Water Supply, be certified to fill vacancies in the position of Inspector of Sewer Construction, in the absence of an eligible list for that position. In this connection Edward F. Lennon, representing the candidates on the preferred list of Inspector of Pipe Laying, etc., appeared to urge that the vacancies referred to be filled from that list. The Secretary was instructed to certify the preferred list of Inspector of Masonry.

A report dated August 12 was presented from the Application Clerk forwarding standards for use in the following examinations: Pharmacist, Nurse (Female), Temporary; Tabulating Machine Operator (Hollerith), Stenotypist, Inspector of Weights and Measures, Typewriting Copyist (Male), Typewriting Copyist (Female). The standards were approved.

The Commission then adjourned, to meet Wednesday, August 18, 1915, at 10.30 o'clock A. M.

ROBT. W. BELCHER, Secretary.

Minutes of a Special Meeting of the Municipal Civil Service Commission of New York, Held Friday, August 13, 1915, at 11.30 o'clock A. M.

Present—Dr. Henry Moskowitz, President, and Darwin R. James, Jr., Commissioner.

Upon the recommendation of the Examiner in Charge of the Bureau of Investigation, in a report dated August 13, the Secretary was instructed to withhold certification of the name of Edgar S. Martin, a candidate for the position of Secretary on Recreation, Social Welfare Committee, Board of Estimate and Apportionment, to mark the other candidates named in the report "Qualified", and, on motion, it was

Resolved, That the eligible list of Secretary on Recreation, Committee on Social Welfare, be and the same hereby is promulgated.

Upon the recommendation of the Examiner in Charge of the Bureau of Investigation, in a report dated August 13, the Secretary was instructed to mark Margaret A. Burt, a candidate for the position of Actuarial Clerk, "Qualified", and, on motion, it was

Resolved, That the eligible list of Actuarial Clerk be and the same hereby is promulgated.

A report dated August 6 was presented from Joseph A. Ruddy, Clerk, to the effect that in a notice of examination for the position of Cleaner on June 3 sent Mrs. Jessie Varian the hour of the examination had been omitted, and that as a result the candidate had not appeared until after the close of the examination; that she had been examined on June 7 and had passed the examination. The Secretary was instructed to place the candidate's name on the list of Cleaner.

A report dated August 13 was presented from the Chief Clerk relative to certain temporary appointments in the office of the Commission. On motion, it was

Resolved, That the appointment of the following persons as Temporary Clerks at \$3 per day in the office of the Commission be and the same hereby is approved: James J. Fitzgerald, from August 2 to August 9. John V. Joyce, from August 8 to August 31. Olga V. Lacey, for a period of one week from August 10.

The Commission then adjourned, to meet Wednesday, August 18, 1915, at 10.30 o'clock A. M.

JOHN F. SKELLY, Assistant Secretary.

Minutes of a Special Meeting of the Municipal Civil Service Commission of New York, Held Monday, August 16, 1915, at 3.30 o'clock P. M.

Present—Dr. Henry Moskowitz, President, and Commissioner Alexander Keogh. The President presided.

A report dated August 13 was presented from the Examiner in Charge of the Bureau of Investigation, recommending that Samuel T. Goodwin be marked qualified on the eligible list of Examiner, 5th Grade. The recommendation was adopted.

The Commission then adjourned to meet Wednesday, August 18, 1915, at 10.30 o'clock A. M.

ROBT. W. BELCHER, Secretary.

Minutes of a Special Meeting of the Municipal Civil Service Commission of New York, Held Tuesday, August 17, 1915, at 11 o'clock A. M.

Present—Dr. Henry Moskowitz, President, and Commissioner Alexander Keogh. The President presided.

A report dated August 17 was presented from the Chief Examiner containing notice of the completion of the examination for the position of Gardener. On motion, it was

Resolved, That the eligible list of Gardener be and the same hereby is promulgated, without investigation of the candidates.

The Commission then adjourned, to meet Wednesday August 18, 1915, at 10.30 o'clock A. M.

ROBT. W. BELCHER, Secretary.

Changes in Departments, Etc.

DEPARTMENT OF FINANCE.
Died—Eugene J. Kenney, Messenger, at \$900 per annum, Auditing Bureau, October 6.

BOARD OF WATER SUPPLY.
Appointed—Henry Barley, Ashokan, N. Y., Laborer, at \$2 per day, October 4.
Retired—James Lyons, Inspector of Masonry, September 30.
Transferred—To New York City Police Department, Patrolmen on Aqueduct: October 1, Charles Menken; September 24, Eugene M. Cahill; Lawrence V. Seaman, Jr.; John L. McMillan, John J. Quilty, Joseph A. Connors, Henry Heckler; Sergeant on Aqueduct, William E. Riley.

DEPARTMENT OF PARKS.
Manhattan and Richmond.
Appointed—October 2, Playground and Gymnasium Attendant, at \$3 per day: Emil L. Gollubier, 870 East 170th Street; James J. Fallon, 659 7th Avenue, Long Island City; William A. Kelleher, 401 West 48th Street; Marguerite L. Mitchell, 35 St. Marks Place, New Brighton, S. I. At \$2 per day: Dorothy E. Taylor, 1610 Nottingham Road, Brooklyn; Mary L. Johnson, 1026 2d Avenue, Manhattan.

The Bronx.
Appointed—John Schaefer, 2271 Concourse, Driver with Horse and Cart, at \$3 per diem, effective October 9.
Services Ceased—Dennis Goeghegan, 2249 Tiebout Avenue, Driver with Horse and Cart, October 8, 1915.

DEPARTMENT OF BRIDGES.
Services Ceased—Barth Holohan, Bridge Tender, October 6.

Borough of The Bronx.

Bureau of Buildings.

Report for Week Ended October 2, 1915.
Plans filed for new buildings, 11; estimated cost, \$148,000. Plans filed for alterations, 16; estimated cost, \$19,875. Unsafe cases filed, 14; violation cases filed, 77; unsafe notices issued, 23; violation notices issued, 104; violation cases forwarded for prosecution, 5; complaints lodged with the Bureau, 32; number of pieces of iron and steel inspected, 456.

ROBERT J. MOOREHEAD, Superintendent.



OFFICIAL DIRECTORY.

Unless otherwise stated, the Public Offices of the City are open for business from 9 a. m. to 5 p. m.; Saturday, 9 a. m. to 12 noon.

CITY OFFICES.

MAYOR'S OFFICE.

City Hall, Telephone, 8020 Cortlandt.
John Purroy Mitchell, Mayor.
Theodore Rousseau, Secretary.
Bertram de N. Cruger, Executive Secretary.

Bureau of Weights and Measures.
Municipal Building, 3rd floor. Telephone, 1498 Worth.
Joseph Hartigan, Commissioner.

COMMISSIONERS OF ACCOUNTS.
Municipal Building, Telephone, 4315 Worth.
Leonard M. Wallstein, Commissioner of Accounts.

BOARD OF ALDERMEN.
Clerk's Office, Municipal Building, 2nd floor. Telephone, 4430 Worth.
P. J. Scully, Clerk.

President of the Board of Aldermen.
City Hall, Telephone, 6770 Cortlandt.
George McNaney, President.

BOARD OF AMBULANCE SERVICE.
Municipal Building, 10th floor. Ambulance Calls, 3100 Spring. Administration Offices, 748 Worth.

ARMORY BOARD.
Hall of Records, Telephone, 3900 Worth.
C. D. Rhinehart, Secretary.

ART COMMISSION.
City Hall, Telephone, 1197 Cortlandt.
John Quincy Adams, Assistant Secretary.

BOARD OF ASSESSORS.
Municipal Building, 8th floor. Telephone, 29 Worth.

Alfred P. W. Seaman, Chairman.
St. George B. Tucker, Secretary.

BELLEVUE AND ALLIED HOSPITALS.
26th st. and 1st ave. Telephone, 4400 Madison square.

DEPARTMENT OF BRIDGES.
Municipal Building, 18th floor. Telephone, 380 Worth.

F. J. H. Kracke, Commissioner.
BUREAU OF THE CHAMBERLAIN.
Municipal Building, 8th floor. Telephone 4270 Worth.
Henry Bruere, Chamberlain.

CITY CLERK AND CLERK OF THE BOARD OF ALDERMEN.

Municipal Building, 2nd floor. Telephone, 4430 Worth.
P. J. Scully, City Clerk.
BOARD OF CITY RECORD.
Supervisor's office, Municipal Building, 8th floor. Distributing Division, 96 Reade st. Telephone, 3490 Worth.
David Ferguson, Supervisor.

DEPARTMENT OF CORRECTION.
Municipal Building, 24th floor. Telephone, 1610 Worth.
Katharine B. Davis, Commissioner.

DEPARTMENT OF DOCKS AND FERRIES.
Fier "A," N. R. Telephone, 300 Rector.
R. A. C. Smith, Commissioner.

DEPARTMENT OF EDUCATION.
Board of Education.
Park ave. and 59th st. Telephone, 5580 Plaza. Stated meetings of the Board are held at 4 p. m. on the first Monday in February, the second Wednesday in August, and the second and fourth Wednesdays in every month, except August.
Thomas W. Churchill, President.
A. Emerson Palmer, Secretary.

BOARD OF ELECTIONS.
General office and office of the Borough of Manhattan, Municipal Building, 18th floor. Telephone, 1307 Worth.
Edward F. Boyle, President.
Moses M. McKee, Secretary.

Other Borough Offices.
The Bronx.
368 E. 148th st. Telephone, 336 Melrose.
435-445 Fulton st. Telephone, 1932 Main.
Queens.
64 Jackson ave., Long Island City. Telephone, 3375 Hunters Point.
Richmond.
Borough Hall, New Brighton, S. I. Telephone, 1000 Tompkinsville.
All offices open from 9 a. m. to 4 p. m. Saturdays, to 12 m.

BOARD OF ESTIMATE AND APPOINTMENT.
Municipal Building, 13th floor. Telephone, 4560 Worth.
Joseph Haag, Secretary.

Bureau of Records and Minutes.
Municipal Building, 13th floor. Telephone, 4560 Worth. Joseph Haag, Secretary.

Office of the Chief Engineer.
Municipal Building, 13th floor. Telephone, 4560 Worth. Nelson P. Lewis, Chief Engineer.

Bureau of Public Improvements.
Municipal Building, 13th floor. Telephone, 4560 Worth. Nelson P. Lewis, Chief Engineer.

Bureau of Franchises.
Municipal Building, 13th floor. Telephone, 4563 Worth. Harry P. Nichols, Engineer.

Bureau of Contract Supervision.
Municipal Building, 13th floor. Telephone, 4560 Worth. Central Testing Laboratory, 125 Worth St. Telephone, 3088 Franklin. Tilden Adamson, Director.

Bureau of Standards.
Municipal Building, 13th floor. Telephone, 4560 Worth. George L. Tirrell, Director.

Bureau of Sewer Plan.
Municipal Building, 12th floor. Telephone, 4227 Worth. Kenneth Allen, Engineer.

BOARD OF EXAMINERS.
Municipal Building, 20th floor. 9 a. m. to 4 p. m. Saturday, to 12 m. Telephone, 1800 Worth.
Board meets every Tuesday at 2 p. m.
Edward V. Barton, Clerk.

DEPARTMENT OF FINANCE.
Municipal Building, 5th floor. Telephone, 1200 Worth. Shepard A. Morgan, Secretary to the Department, 5th floor.

William A. Prendergast, Comptroller.
Deputy Comptrollers, 7th floor. Alexander Brough, Edmund D. Fisher, Charles S. Hervey, Hubert L. Smith.

Receiver of Taxes.
Manhattan—Municipal Building, 2nd floor. Telephone, 1200 Worth.
Bronx—177th st. and Arthur ave. Telephone, 140 Tremont.

Brooklyn—236 Duffield st. Telephone, 7056 Main.
Queens—5 Court Square, Long Island City. Telephone, 3386 Hunter's Point.

Richmond—Borough Hall, St. George. Telephone, 1000 Tompkinsville.
Frederick H. E. Elstein, Receiver of Taxes.

Collector of Assessments and Arrears.
Manhattan—Municipal Building, 3d floor. Telephone, 1200 Worth.
Bronx—177th St. and Arthur Ave. Telephone, 47 Tremont.

Brooklyn—503 Fulton st. Telephone, 8340 Main.
Queens—Municipal Building, Court Square, Long Island City. Telephone, 1553 Hunter's Point.

Richmond—Borough Hall, St. George. Telephone, 1000 Tompkinsville.
Daniel Moynahan, Collector.

FIRE DEPARTMENT.
Municipal Building, 11th floor. Telephone, 4100 Worth.

Brooklyn, 365 Jay st. Telephone, 7600 Main.
Robert Adamson, Commissioner.

DEPARTMENT OF HEALTH.
Centre and Walker sts., Manhattan. Telephone, 6280 Franklin.

Bureau of Burial and Contagious Disease offices always open.
Bronx, 3731 Third ave. Brooklyn, Flatbush ave., Wiloughby and Fleet sts. Queens, 372 Fulton st., Jamaica. Richmond, 514 Bay st., Stapleton.

Eugene W. Scheffer, Secretary.
S. S. Goldwater, Commissioner.

BOARD OF INEBRIETY.
300 Mulberry st. Telephone, 7116 Spring.
Board meets first Wednesday in each month at 3 o'clock.

Charles Samson, Secretary.
LAW DEPARTMENT.
Office of Corporation Counsel.

Main office, Municipal Building, 16th floor. Telephone, 4600 Worth.
Lamar Hardy, Corporation Counsel.

Brooklyn office, 153 Pierrepont st. Telephone 2948 Main.
Bureau of Street Openings.

Main office, Municipal Building, 15th floor. Telephone, 1380 Worth.
Brooklyn office, 166 Montague st. Telephone, 5916 Main.

Queens office, Municipal Building, Long Island City. Telephone, 3886 Hunters Point.
Bureau for the Recovery of Penalties.

Municipal Building, 15th floor. Telephone, 3460 Worth.
Bureau for the Collection of Arrears of Personal Taxes.

Municipal Building, 17th floor. Telephone, 4585 Worth.
Tenement House Bureau and Bureau of Buildings.

Municipal Building, 15th floor. Telephone, 1620 Worth.
DEPARTMENT OF LICENSES.
Main Office, 49 Lafayette st. Telephone, 4490 Franklin.

George H. Bell, Commissioner.
Brooklyn—381 Fulton Street. Telephone, 1497 Main.
Queens—Borough Hall, Long Island City. Telephone, 5400 Hunters Point.

Richmond—Borough Hall, New Brighton. Telephone, 1000 Tompkinsville.
Division of Licensed Vehicles—517-519 W. 57th st. Telephone, 6387 Columbus.

Public Employment Bureau—Men's departments, 128 Leonard st.; Women's departments, 53 Lafayette st. Telephone, 6100 Franklin.

MUNICIPAL CIVIL SERVICE COMMISSION.
Municipal Building, 14th floor. Telephone, 1580 Worth.

Henry Moskowitz, President.
Robert W. Belcher, Secretary.
MUNICIPAL REFERENCE LIBRARY.

Municipal Building, 5th floor. Telephone, 1072 Worth. 9 a. m. to 5 p. m.; Saturday, to 1 p. m.

DEPARTMENT OF PARKS.
Municipal Building, 10th floor. Telephone, 4850 Worth.

Cabot Ward, Commissioner, Manhattan and Richmond.
Borough of Brooklyn.

Litchfield Mansion, Prospect Park, Brooklyn. Telephone, 2300 South.
Raymond V. Ingersoll, Commissioner.

Borough of The Bronx.
Zbrowski Mansion, Claremont Park. Telephone, 2640 Tremont.

Thomas W. Whittle, Commissioner.
Borough of Queens.

The Overlook, Forest Park, Richmond Hill, L. I. Telephone, 2300 Richmond Hill.
John E. Weier, Commissioner.

PARK BOARD.
Municipal Building, 10th floor. Telephone, 4850 Worth. Cabot Ward, President; Louis W. Fehr, Secretary.

BOARD OF PAROLE OF THE NEW YORK CITY REFORMATORY OF MISDEMEANANTS.
Municipal Building, 24th floor. Telephone, 1610 Worth.

Thomas R. Minnick, Secretary.
EXAMINING BOARD OF PLUMBERS.
Municipal Building, 8th floor. Telephone, 1800 Worth.

J. A. Glendinning, Clerk.
POLICE DEPARTMENT.
240 Centre st. Telephone, 3100 Spring.

Arthur Woods, Commissioner.
DEPARTMENT OF PUBLIC CHARITIES.
Principal office, Municipal Building, 10th floor. Telephone, 4440 Worth.

Brooklyn and Queens, 327 Schermerhorn st., Brooklyn. Telephone, 2977 Main.
Bureau of Dependent Adults, Pier, foot of East 26th st. Telephone, 7400 Madison Square.

The Children's Bureau, 124 East 59th st. Telephone, 7400 Madison Square.
Borough of Richmond, Borough Hall, St. George, S. I. Telephone, 100 Tompkinsville.

John A. Kingsbury, Commissioner.
PUBLIC SERVICE COMMISSION.

154 Nassau st., Manhattan. 8 a. m. to 11 p. m. every day, including holidays and Sundays. Telephone, 4150 Beekman.

Edward E. McCall, Chairman.
Travis H. Whitney, Secretary.
BOARD OF REVISION OF ASSESSMENTS.

Municipal Building, 7th floor. Telephone, 1200 Worth.
John Korb, jr., Chief Clerk.

COMMISSIONERS OF SINKING FUND.
Office of Secretary, Municipal Building, 7th floor. Telephone, 1200 Worth.

John Korb, jr., Secretary.
DEPARTMENT OF TAXES AND ASSESSMENTS.

Municipal Building, 9th floor. Telephone, 1800 Worth.
Lawson Purdy, President.

C. Rockland Tyng, Secretary.
DEPARTMENT OF STREET CLEANING.
Municipal Building, 12th floor. Telephone, 4240 Worth.

John T. Fetherston, Commissioner.
TENEMENT HOUSE DEPARTMENT.

Manhattan and Richmond offices, Municipal Building, 19th floor. Telephone, 1526 Worth.
Brooklyn and Queens office, 503 Fulton st., Brooklyn. Telephone, 3825 Main.

Bronx office, 391 East 149th st. Telephone, 7107 Melrose.
John J. Murphy, Commissioner.

BOARD OF WATER SUPPLY.
Municipal Building, 22d floor. Telephone, 3150 Worth.

Charles Strauss, President.
George Featherstone, Secretary.

DEPARTMENT OF WATER SUPPLY, GAS AND ELECTRICITY.
Municipal Building, 23d, 24th and 25th floors. Telephone: Manhattan, 4320 Worth; Brooklyn, 3980 Main; Queens, 3441 Hunters Point; Richmond, 840 Tompkinsville; Bronx, 3400 Tremont.

Brooklyn, Municipal Building, Brooklyn. Bronx, Tremont and Arthur ayes. Queens, Municipal Building, Long Island City. Richmond, Municipal Building, St. George.

William Williams, Commissioner.
BOROUGH OFFICES.

BOROUGH OF THE BRONX.
President's office, 3d ave. and 177th st. Telephone, 2680 Tremont.

Douglas Mathewson, President.
BOROUGH OF BROOKLYN.

President's office, 2nd floor, Borough Hall. Commissioner of Public Works, 2nd floor, Borough Hall.

Assistant Commissioner of Public Works, 2nd floor, Borough Hall.
Bureau of Highways, 5th and 12th floors, 50 Court st.

Bureau of Public Buildings and Offices, 10th floor, 50 Court st.
Bureau of Sewers, 10th floor, 215 Montague st.

Bureau of Buildings, 4th floor, Borough Hall. Topographical Bureau, 209 Montague st.
Bureau of Substructures, 11th floor, 50 Court st.

Telephone, 3960 Main.
Lewis H. Pounds, President.

BOROUGH OF MANHATTAN.
President's office, 20th floor, Municipal Bldg. Commissioner of Public Works, 21st floor, Municipal Building.

Assistant Commissioner of Public Works, 21st floor, Municipal Building.
Bureau of Highways, 21st floor, Municipal Building.

Bureau of Public Buildings and Offices, 20th floor, Municipal Building.
Bureau of Sewers, 21st floor, Municipal Bldg. Bureau of Buildings, 20th floor, Municipal Building.

Telephone, 4227 Worth.
Marcus M. Marks, President.

BOROUGH OF QUEENS.

President's office, Borough Hall, Long Island City. Telephone, 5400 Hunters Point.

Bureau of Public Buildings and Offices, Town Hall, Flushing, L. I. Telephone, 1740 Flushing.

Maurice E. Connolly, President.

BOROUGH OF RICHMOND.

President's office, New Brighton, S. en Island. Telephone, 1000 Tompkinsville.

Calvin D. Van Name, President.

CORONERS.

Manhattan, Municipal Building—Second Floor. Open at all hours of the day and night. Telephone, Worth 3711.

Bronx—Arthur and Tremont ayes. Telephone, 1230 Tremont. 8 a. m. to midnight, every day.

Brooklyn, 236 Duffield st. Telephone, 4004 Main. Open at all hours of the day and night.

Queens, Town Hall, Jamaica, L. I. 9 a. m. to 10 p. m.; Sundays and holidays, 9 a. m. to 12 m.
Richmond, 175 Second st., New Brighton. Open at all hours of the day and night.

COUNTY OFFICES.

Unless otherwise stated, the County offices are open for business from 9 a. m. to 4 p. m.; Saturday, 9 a. m. to 12 noon.

NEW YORK COUNTY.

COUNTY CLERK.

County Court House. Telephone, 5388 Cortlandt.
9 a. m. to 2 p. m. during July and August.
Wm. F. Schneider, County Clerk.

DISTRICT ATTORNEY.
Criminal Courts Building, 9 a. m. to 5.15 p. m.; Saturdays, to 12 m. Telephone, 2304 Franklin.

Charles Albert Perkins, District Attorney.
COMMISSIONER OF JUBOES.
280 Broadway. Telephone, 241 Worth.

Thomas Allison, Commissioner.
PUBLIC ADMINISTRATOR.
119 Nassau st. Telephone, 6376 Cortlandt.

William M. Hoes, Public Administrator.
COMMISSIONER OF RECORDS.
Hall of Records, Telephone, 3900 Worth.

—, Commissioner.
REGISTER.
Hall of Records, Telephone, 3900 Worth.

9 a. m. to 2 p. n. during July and August.
John J. Hopper, Register.
SHERIFF.

51 Chambers st. Telephone, 4300 Worth.
New York County Jail, 70 Ludlow st.
Max S. Grifenhagen, Sheriff.

SUBROGATES.
Hall of Records, Telephone, 3900 Worth.
John P. Cohalan; Robert Ludlow Fowler, Surrogates.

William Ray De Lano, Chief Clerk.
John F. Curry, Commissioner of Records.

KINGS COUNTY.

COUNTY CLERK.

Hall of Records, Brooklyn. Telephone, 4930 Main.
Charles S. Devoy, County Clerk.

COUNTY COURT.
County Court House, Brooklyn. Court opens at 10 a. m. daily and sits until business is completed. Part I, Room No. 23; Part II, Room No. 10; Part III, Room No. 14; Part IV, Room No. 1. Court House. Clerk's office, Room 17, 18, 19 and 22; open daily from 9 a. m. to 5 p. m.; Saturday, to 12 m. Telephone, 4154 Main.

John T. Rafferty, Chief Clerk.
DISTRICT ATTORNEY.
66 Court st., Brooklyn, 9 a. m. to 5.30 p. m.; Saturday, to 1 p. m. Telephone, 2954 Main.

James C. Crosey, District Attorney.
COMMISSIONER OF JUBOES.
381 Fulton st., Brooklyn. Telephone, 330-331 Main.

Jacob Brenner, Commissioner.
PUBLIC ADMINISTRATOR.
44 Court st., Brooklyn. Telephone, 2840 Main.

Frank V. Kelly, Public Administrator.
COMMISSIONER OF RECORDS.
Hall of Records, Brooklyn. Telephone, 6988 Main.

Edmund O'Connor, Commissioner.
REGISTER.
Hall of Records, Brooklyn. Telephone, 2830 Main.

Edward T. O'Loughlin, Register.
SHERIFF.
46-50 Court st., Brooklyn. Telephone, 6845 Main.

Lewis M. Swasey, Sheriff.
SUBROGATE.
Hall of Records, Brooklyn. Court opens at 10 a. m. Telephone, 3954 Main.

Hebert T. Ketcham, Surrogate.
John H. McCoey, Chief Clerk.

BRONX COUNTY.

COUNTY CLERK.

161st st. and 3d ave. Telephone, 9266 Melrose.
James Vincent Ganly, County Clerk.

COUNTY JUDGE.
161st st. and 3d ave. Telephone, 7907 Melrose.
Louis D. Gibbs, County Judge.

DISTRICT ATTORNEY.
161st st. and 3d ave. Telephone, 9200 Melrose.
Francis Martin, District Attorney.

COMMISSIONER OF JUBOES.
1932 Arthur ave. Telephone, 3700 Tremont.
John A. Mason, Commissioner.

PUBLIC ADMINISTRATOR.
2808 3d ave. Telephone, 9816 Melrose, 9 a. m. to 5 p. m., Saturday to 12 m.

Ernest E. L. Hammer, Public Administrator.
REGISTER.
1932 Arthur Ave. Telephone, 6694 Tremont.

Edward Polak, Register.
SHERIFF.
1932 Arthur ave. Telephone, 6600 Tremont.

James F. O'Brien, Sheriff.
SUBROGATE.
161st st. and 3d ave.

George M. S. Schulz, Surrogate.

QUEENS COUNTY.

COUNTY CLERK.

364 Fulton st., Jamaica. Telephone, 151 Jamaica.
Leonard Ruoff, County Clerk.

COUNTY COURT.
County Court House, Long Island City. Telephone, 596 Hunters Point.

Court opens at 10 a. m. Trial Terms begin first Monday of each month, except July, August and September, and on Friday of each week.

Clerk's office opens 9 a. m. to 5 p. m.; Saturdays to 12.30 p. m. Telephone, 551 Jamaica.
Burt Jay Humphrey

COUNTY JUDGE AND SUBROGATE.

Trial Terms, with Grand and Trial Jury, second Monday of March, first Monday of October. Trial Terms, with Trial Jury only, first Monday of May, first Monday of December. Special Terms, Without Jury—Wednesday of each week, except the last week of July, the month of August and the first week of September.

Surrogate's Court.

Monday and Tuesday of each week at the Borough Hall, St. George, and on Wednesday at the Surrogate's Court, at Richmond, except during the session of the County Court. There will be no Surrogate's Court during the month of August.

Surrogate's Court and Office, Richmond, S. I. Surrogate's Chambers, Borough Hall, St. George. J. Harry Tiernan, County Judge and Surrogate.

DISTRICT ATTORNEY.

Borough Hall, St. George. Telephone, 50 Tompkinsville. 9 a. m. to 5 p. m.; Saturday, to 12 m.

Albert C. Fach, District Attorney. **COMMISSIONER OF JUDORS.** Village Hall, Stapleton. Telephone, 81 Tompkinsville.

Edward I. Miller, Commissioner. **PUBLIC ADMINISTRATOR.** Port Richmond. Telephone, 704 West Brighton. William T. Holt, Public Administrator.

SHERIFF.

County Court House, Richmond. Telephone, 120 New Dorp. Joseph F. O'Grady, Sheriff.

THE COURTS.**CITY COURT OF THE CITY OF NEW YORK.**

City Hall Park. Special Term Chambers held from 10 a. m. to 4 p. m. Clerk's office open from 9 a. m. to 4 p. m. Telephone, 122 Cortlandt. Thomas F. Smith, Clerk.

CITY MAGISTRATES' COURT.

First Division. William McAdoo, Chief City Magistrate, 300 Mulberry st. Telephone, 6213 Spring.

First District—Criminal Court Buildings. Second District—125 Sixth ave. Third District—2d ave. and 1st st. Fourth District—151 E. 57th st. Fifth District—121st st. and Sylvan place. Sixth District—162d st. and Washington ave. Seventh District—314 W. 54th st. Eighth District—1014 E. 181st st., The Bronx. Ninth District (Night Court for Females)—125 6th ave.

Tenth District (Night Court for Males)—151 E. 57th st. Eleventh District (Domestic Relations)—151 E. 57th st. Thirteenth District (Domestic Relations)—1014 E. 181st st., The Bronx.

Office of the Chief Probation Officer, 300 Mulberry st. Telephone, 8713 Spring. **Second Division.**

Office of Chief Magistrate, 14 Court st. Telephone, 7411 Main. First District—318 Adams st. Second District—Court and Butler sts. Fifth District—249 Manhattan ave. Sixth District—495 Gates ave. Seventh District—31 Snider ave., Flatbush. Eighth District—W. 8th st., Coney Island. Ninth District—5th ave. and 29th st. Tenth District—133 New Jersey ave. Domestic Relations—Myrtle and Vanderbilt avs.

William F. Delaney, Chief Clerk. **Borough of Queens.**

First District—St. Mary's Lyceum, L. I. City. Second District—Town Hall, Flushing, L. I. Third District—Central ave., Far Rockaway. Fourth District—Town Hall, Jamaica, L. I.

Borough of Richmond. First District—Lafayette ave., New Brighton. Second District—Village Hall, Stapleton. All courts open daily from 9 a. m. to 4 p. m., except on Saturdays, Sundays and legal holidays, when only morning sessions are held.

COURT OF GENERAL SESSIONS. Criminal Court Building. Court opens at 10.30 a. m. Clerk's office open from 9 a. m. to 4 p. m., and on Saturdays until 12 m. Edward R. Carroll, Clerk.

MUNICIPAL COURTS. The Clerks' offices are open from 9 a. m. to 4 p. m.; Saturday, to 12 noon. **Borough of Manhattan.**

First District—54-60 Lafayette st. Additional Part is held at southwest corner of 6th ave. and 10th st. Telephone, 6030 Franklin. Second District—264-266 Madison st. Telephone, 4300 Orchard. Third District—314 W. 54th st. Telephone, 5450 Columbus.

Fourth District—Parts I and II, 207 E. 32d st. Telephone, 4358 Murray Hill. Fifth District—Broadway and 96th st. Telephone, 4006 Riverside.

Sixth District—155 E. 88th st. Seventh District—70 Manhattan st. Eighth District—121st st. and Sylvan place. Telephone, 3950 Harlem. Ninth District—Madison ave. and 59th st. Parts I and II. Telephone, 3873 Plaza.

Borough of The Bronx. First District—Town Hall, 1400 Williamsbridge road, Westchester. Trial of causes, Tuesday and Friday of each week. Telephone, 457 Westchester. Second District—Washington ave. and 162d st. Telephone, 3043 Melrose.

Borough of Brooklyn. First District—State and Court sts. Parts I and II. Telephone, 7091 Main. Second District—495 Gates ave. Telephone, 504 Bedford. Third District—6 Lee ave. Telephone, 955 Williamsburg.

Fourth District—14 Howard ave. Telephone, 3907 Sunset. Fifth District—2230 Duffield st. Telephone, 6166 Main. Sixth District—31 Pennsylvania ave. 8.45 a. m. to 4 p. m.; Saturday, 9 a. m. to 12 m. Telephone, 904 East New York.

Borough of Queens. First District—115 5th st., Long Island City. Telephone, 1420 Hunters Point. Second District—Broadway and Court st., Elmhurst. Telephone, 87 Newtown. Third District—1908 Myrtle ave., Glendale. Fourth District—Town Hall, Jamaica. Telephone, 1634 Jamaica.

Borough of Richmond. First District—Lafayette ave. and 2d st., New Brighton. Clerk's office open from 8.45 a. m. to 4 p. m. Telephone, 503 Tompkinsville. Second District—Former Edgewater Village Hall, Stapleton. Clerk's office open from 8.45 a. m. to 4 p. m. Telephone, 313 Tompkinsville.

COURT OF SPECIAL SESSIONS. Court opens at 10 a. m. Part I, Criminal Court Building, Manhattan. Telephone, 3983 Franklin. Part II, 171 Atlantic ave., Brooklyn. Telephone, Main 4280.

Part III, Town Hall, Jamaica. Held on Tuesday of each week. Telephone, 2620 Jamaica. Part IV, Borough Hall, St. George. Held on Wednesday of each week. Telephone, 324 Tompkinsville.

Part V, 161st st. and 3d ave., Bronx. Held on Thursday of each week. Telephone, 9088 Melrose. Frank W. Smith, Chief Clerk.

Children's Court.

New York County—66 3d ave. Telephone, 1832 Stuyvesant. Dennis A. Lambert, Clerk. Bronx County—355 E. 137th st. Court held on Wednesday and Friday of each week. Telephone, 9092 Melrose.

Michael Murray, Clerk. Kings County—102 Court st. Telephone, 627 Main. William C. McKee, Clerk.

Queens County—19 Flushing ave., Jamaica. Court held on Monday and Thursday of each week. Telephone, 2624 Jamaica. Sydney Ollendorf, Clerk.

Richmond County—Corn Exchange Bank Building, St. George. Court held on Tuesday of each week. Telephone, 324 Tompkinsville. William J. Browne, Clerk.

SUPREME COURT—APPELLATE DIVISION. First Judicial Department. Madison ave., corner 25th st. Court open from 2 p. m. until 6 p. m. Friday, Motion Day, Court opens at 10.30 a. m. Motions called at 10 a. m. Orders called at 10.30 a. m. Telephone, 3840 Madison Square.

Alfred Wagstaff, Clerk. **Second Judicial Department.** Borough Hall, Brooklyn. Court meets from 2 p. m. to 5 p. m., excepting that on Fridays Court opens at 10 o'clock a. m. Clerk's office open 9 a. m. Telephone, 1392 Main.

John B. Byrne, Clerk. **SUPREME COURT—APPELLATE TERM.** 503 Fulton st., Brooklyn. Court meets 10 a. m. Clerk's office opens 9 a. m. Telephone, 8452 Main.

Joseph H. DeBragga, Clerk. **SUPREME COURT—CRIMINAL DIVISION.** Criminal Court Building. Court opens at 10.30 a. m. Clerk's office open from 9 a. m. to 4 p. m.; Saturday, to 12 m. Telephone, 6064 Franklin.

William Schneider, Clerk. **SUPREME COURT—FIRST DEPARTMENT.** County Court House. Court open from 10.15 a. m. to 4 p. m. Telephone, 4580 Cortlandt.

SUPREME COURT—SECOND DEPARTMENT. Kings County. Jorammon and Fulton sts., Brooklyn. Clerk's office hours, 9 a. m. to 5 p. m. Seven jury trial parts. Special Term for trials. Special Term for motions. Special Term (ex-parte business). Court opens at 10 a. m. Naturalization Bureau, Hall of Records, Brooklyn. Telephone, 5460 Main.

James F. McGee, General Clerk. **Queens County.** County Court House, Long Island City. Court opens at 10 a. m. Trial and Special Term for motions and ex-parte business each month, except July, August and the first two weeks in September, in Part I. Trial Term, Part 2, February, April, June, last two weeks in September, and November. Special Term for Trials, January, April, June and October.

Clerk's Office open 9 a. m. to 5 p. m. Saturdays until 12 m. from Oct. to June. July, August and September until 2 p. m. Telephone, 3896 Hunter's Point. Thomas B. Seaman, Special Deputy Clerk in Charge.

Richmond County. Trial Term held at County Court House, Richmond. Special Term for trials held at Court room, Borough Hall, St. George. Special Term for motions held at Court House, Borough Hall, St. George.

C. Livingston Bostwick, County Clerk. **BOARD MEETINGS.**

Board of Aldermen. The Board of Aldermen meets in the Aldermanic Chamber, City Hall, every Tuesday, at 1.30 o'clock p. m. P. J. SCULLY, City Clerk and Clerk to the Board of Aldermen.

Board of Estimate and Apportionment. The Board of Estimate and Apportionment meets in the Old Council Chamber, Room 16, City Hall, every Friday at 10 o'clock a. m. JOSEPH HAAG, Secretary.

Commissioners of Sinking Fund. The Commissioners of the Sinking Fund meet in the Meeting Room (Room 16), City Hall, on Wednesday, at 11 a. m., at call of the Mayor. JOHN KORB, JR., Secretary.

Board of Revision of Assessments. The Board of Revision of Assessments meets in the Meeting Room (Room 16), City Hall, every Thursday at 10.30 a. m., upon notice of the Secretary. JOHN KORB, JR., Secretary.

Board of City Record. The Board of City Record meets in the City Hall at call of the Mayor. DAVID FERGUSON, Supervisor, Secretary.

POLICE DEPARTMENT. **Auction Sale.**

PUBLIC NOTICE IS HEREBY GIVEN THAT the One Hundred and Eighty Public Auction Sale, consisting of Condemned Police Department Horses, will be held at the Sales Stables of Messrs. Kiss, Doerr and Carroll Horse Company, Nos. 153-155 East 24th Street, Borough of Manhattan, on

THURSDAY, OCTOBER 14, 1915, at 11 A. M. LOT NOS. 1 TO 26—HORSES: (1) Water-cure, No. 167; (2) Satcho, No. 626; (3) Amity, No. 64; (4) Starbottle, No. 237; (5) Remington, No. 722; (6) Shaw, No. 199; (7) Tug, No. 59; (8) Cavalier, No. 537; (9) Stoffel, No. 156; (10) Earl, No. 555; (11) Sprague, No. 209; (12) Red, No. 200; (13) Arion, No. 598; (14) Dumas, No. 60; (15) Fawn, No. 186; (16) Abdell, No. 285; (17) Merry, No. 681; (18) Diamond, No. 146; (19) Arab, No. 441; (20) George, No. 630; (21) Dr. Parry, No. 263; (22) Dictator, No. 690; (23) Mirth, No. 185; (24) Elkins, No. 348; (25) Bold, No. 467; (26) Davy, No. 331.

Office of the Property Clerk, October 6th, 1915. ARTHUR WOODS, Police Commissioner.

PUBLIC NOTICE IS HEREBY GIVEN THAT the One Hundred and Eighty-first Public Auction Sale, consisting of A Quantity of Lead Covered Cable, will be held at Old Police Headquarters, No. 300 Mulberry Street, on

MONDAY, OCTOBER 12, 1915, at 10.00 A. M. Terms—Strictly cash. No checks accepted. Property not warranted. Property must be removed at once. October 6th, 1915. ARTHUR WOODS, Police Commissioner.

Owners Wanted for Unclaimed Property. OWNERS WANTED BY THE PROPERTY

Clerk of the Police Department of The City of New York, No. 240 Centre st., for the following property now in custody, without claimants: Boats, rope, iron, lead, male and female clothing, boots, shoes, wine, blankets, diamonds, canned goods, liquors, etc.; also small amount of money taken from prisoners and found by Patrolmen of this Department.

ARTHUR WOODS, Police Commissioner.

OWNERS WANTED BY THE PROPERTY

Clerk of the Police Department of The City of New York—Office, No. 72 Poplar st., Borough of Brooklyn—for the following property, now in custody, without claimants: Boats, rope, iron, lead, male and female clothing, boots, shoes, wine, blankets, diamonds, canned goods, liquors, etc.; also small amount of money taken from prisoners and found by Patrolmen of this Department. ARTHUR WOODS, Police Commissioner.

BOROUGH OF MANHATTAN.**Local Board Meetings.**

NOTICE IS HEREBY GIVEN, IN ACCORDANCE with Section 432 of the Charter of The City of New York, that a report signed by the Chief Engineer of Highways recommending the regulating, reregulating, grading, regrading, curbing, recubing, flagging and reflagging the extension of Seventh Avenue from Greenwich Avenue to Carmine Street, Varick Street as widened from Carmine Street to Leonard Street, and the extension of Varick Street from Leonard Street to Franklin Street, has been filed in this office, and is now ready for public inspection, and that a meeting of the Boards of Local Improvements of the Murray Hill and Greenwich Districts for Local Improvements will be held in the Borough Office, City Hall, on the 19th day of October, 1915, at 11 A. M., at which meeting said report will be submitted to the Board.

October 7, 1915. MARCUS M. MARKS, President. JAMES W. ADAMS, Secretary.

NOTICE IS HEREBY GIVEN, IN ACCORDANCE with Section 432 of the Charter of The City of New York, that a petition signed by property owners and residents of the Harlem District for Local Improvements requesting the paving of the intersection of Pleasant Avenue and 114th Street has been filed in this office, and is now ready for public inspection, and that a meeting of the Board of Local Improvements of the Harlem District for Local Improvements will be held in the Borough Office, City Hall, on the 19th day of October, 1915, at 11 A. M., at which meeting said petition will be submitted to the Board.

October 7, 1915. MARCUS M. MARKS, President. JAMES W. ADAMS, Secretary.

NOTICE IS HEREBY GIVEN, IN ACCORDANCE with Section 432 of the Charter of The City of New York, that a report signed by the Engineer in Charge of Sewers recommending the alteration and improvement of sewer in Spruce Street between Gold and Nassau Streets has been filed in this office, and is now ready for public inspection, and that a meeting of the Boards of Local Improvements of the Greenwich and Corlear's Hook Districts for Local Improvements will be held in the Borough Office, City Hall, on the 19th day of October, 1915, at 11 A. M., at which meeting said report will be submitted to the Board.

October 7, 1915. MARCUS M. MARKS, President. JAMES W. ADAMS, Secretary.

NOTICE IS HEREBY GIVEN, IN ACCORDANCE with Section 432 of the Charter of The City of New York, that a report signed by the Engineer in Charge of Sewers recommending the alteration and improvement of sewer in East 121st Street between Third Avenue and summit east has been filed in this office, and is now ready for public inspection, and that a meeting of the Board of Local Improvements of the Harlem District for Local Improvements will be held in the Borough Office, City Hall, on the 19th day of October, 1915, at 11 A. M., at which meeting said report will be submitted to the Board.

October 7, 1915. MARCUS M. MARKS, President. JAMES W. ADAMS, Secretary.

NOTICE IS HEREBY GIVEN, IN ACCORDANCE with Section 432 of the Charter of The City of New York, that a petition signed by property owners and residents of the Washington Heights District for Local Improvements requesting the paving of 204th Street between 9th and 10th Avenues has been filed in this office, and is now ready for public inspection, and that a meeting of the Board of Local Improvements of the Washington Heights District for Local Improvements will be held in the Borough Office, City Hall, on the 19th day of October, 1915, at 11 A. M., at which meeting said report will be submitted to the Board.

October 7, 1915. MARCUS M. MARKS, President. JAMES W. ADAMS, Secretary.

NOTICE IS HEREBY GIVEN, IN ACCORDANCE with Section 432 of the Charter of The City of New York, that a report signed by the Assistant Commissioner of Public Works recommending the repair of sidewalk at the southwest corner of Broome and Forsyth Streets has been filed in this office, and is now ready for public inspection, and that a meeting of the Board of Local Improvements of the Corlears Hook District for Local Improvements will be held in the Borough Office, City Hall, on the 19th day of October, 1915, at 11 A. M., at which meeting said report will be submitted to the Board.

October 7, 1915. MARCUS M. MARKS, President. JAMES W. ADAMS, Secretary.

NOTICE IS HEREBY GIVEN, IN ACCORDANCE with Section 432 of the Charter of The City of New York, that a report signed by the Assistant Commissioner of Public Works recommending the repair of sidewalk at No. 1629 First Avenue has been filed in this office, and is now ready for public inspection, and that a meeting of the Board of Local Improvements of the Yorkville District for Local Improvements will be held in the Borough Office, City Hall, on the 19th day of October, 1915, at 11 A. M., at which meeting said report will be submitted to the Board.

October 7, 1915. MARCUS M. MARKS, President. JAMES W. ADAMS, Secretary.

NOTICE IS HEREBY GIVEN, IN ACCORDANCE with Section 432 of the Charter of The City of New York, that a report signed by the Assistant Commissioner of Public Works recommending the repair of sidewalk at 80 East 121st Street has been filed in this office, and is now ready for public inspection, and that a meeting of the Board of Local Improvements of the Harlem District for Local Improvements will be held in the Borough Office, City Hall, on the 19th day of October, 1915, at 11 A. M., at which meeting said report will be submitted to the Board.

October 7, 1915. MARCUS M. MARKS, President. JAMES W. ADAMS, Secretary.

NOTICE IS HEREBY GIVEN, IN ACCORDANCE with Section 432 of the Charter of The City of New York, that a report signed by the Assistant Commissioner of Public Works recommending the repair of sidewalk at 80 East 121st Street has been filed in this office, and is now ready for public inspection, and that a meeting of the Board of Local Improvements of the Harlem District for Local Improvements will be held in the Borough Office, City Hall, on the 19th day of October, 1915, at 11 A. M., at which meeting said report will be submitted to the Board.

ready for public inspection, and that a meeting of the Board of Local Improvements of the Harlem District for Local Improvements will be held in the Borough Office, City Hall, on the 19th day of October, 1915, at 11 A. M., at which meeting said report will be submitted to the Board.

October 7, 1915. MARCUS M. MARKS, President. JAMES W. ADAMS, Secretary.

NOTICE IS HEREBY GIVEN, IN ACCORDANCE with Section 432 of the Charter of The City of New York, that a petition signed by property owners and residents of the Washington Heights District for Local Improvements requesting a change in the city map by closing and discontinuing new street known as Croton Place, and a public park lying between Croton Place and West 165th Street, and by laying out street commonly known as Croton Street north of West 165th Street, between Audubon and Amsterdam Avenues, has been filed in this office, and is now ready for public inspection, and that a meeting of the Board of Local Improvements of the Washington Heights District for Local Improvements will be held in the Borough Office, City Hall, on the 19th day of October, 1915, at 11 A. M., at which meeting said petition will be submitted to the Board.

October 7, 1915. MARCUS M. MARKS, President. JAMES W. ADAMS, Secretary.

NOTICE IS HEREBY GIVEN, IN ACCORDANCE with Section 432 of the Charter of The City of New York, that a communication signed by the Engineer in Charge of Sewers recommending the construction of sewer and appurtenances in 76th Street between the East River and a point about 75 feet westerly has been filed in this office, and is now ready for public inspection, and that a meeting of the Board of Local Improvements of the Yorkville District for Local Improvements will be held in the Borough Office, City Hall, on the 19th day of October, 1915, at 11 A. M., at which meeting said communication will be submitted to the Board.

October 7, 1915. MARCUS M. MARKS, President. JAMES W. ADAMS, Secretary.

NOTICE IS HEREBY GIVEN, IN ACCORDANCE with Section 432 of the Charter of The City of New York, that a report signed by the Assistant Commissioner of Public Works recommending the repair of sidewalk at No. 46 Spring Street has been filed in this office, and is now ready for public inspection, and that a meeting of the Board of Local Improvements of the Bowery District for Local Improvements will be held in the Borough Office, City Hall, on the 19th day of October, 1915, at 11 A. M., at which meeting said report will be submitted to the Board.

October 7, 1915. MARCUS M. MARKS, President. JAMES W. ADAMS, Secretary.

NOTICE IS HEREBY GIVEN, IN ACCORDANCE with Section 432 of the Charter of The City of New York, that a report signed by the Assistant Commissioner of Public Works recommending the repair of sidewalk at Nos. 367 and 369 West 11th Street has been filed in this office, and is now ready for public inspection, and that a meeting of the Board of Local Improvements of the Greenwich District for Local Improvements will be held in the Borough Office, City Hall, on the 19th day of October, 1915, at 11 A. M., at which meeting said report will be submitted to the Board.

October 7, 1915. MARCUS M. MARKS, President. JAMES W. ADAMS, Secretary.

Proposals. SEALED BIDS OR ESTIMATES WILL BE received by the President of the Borough of Manhattan at Room 2032, Municipal Building, New York City, until 2 o'clock P. M., on

TUESDAY, OCTOBER 19, 1915. NO. 1. FOR REGULATING AND REPAVING WITH SHEET ASPHALT ON A CONCRETE FOUNDATION THE ROADWAY OF 27TH STREET FROM LEXINGTON AVENUE TO MADISON AVENUE, TOGETHER WITH ALL WORK INCIDENTAL THERETO.

Engineer's estimate of the amount of work to be done:

15 cu. yds. Earth Excavation for sewer appurtenances.

15 cu. yds. Rock Excavation for sewer appurtenances.

15 cu. yds. Backfilling in excavation for sewer appurtenances.

940 lin. ft. New 5-inch Bluestone Curbstone, furnished and set.

620 lin. ft. Old Curb, redressed.

80 sq. ft. Concrete Sidewalk, Class A.

10 lin. ft. Granite Headers.

550 cu. yds. Concrete.

2,850 sq. yds. Sheet Asphalt Pavement.

150 sq. yds. Sheet Asphalt Pavement in approaches.

4 Sewer Manhole Heads.

5 Covers for Sewer Manholes.

1 Ring for Sewer Manhole.

3 cu. yds. Brick Masonry.

1 Sluice Basin, Type A.

2 Sluice Basins, Type B.

45 lin. ft. Vitrified Pipe, 12-inch diam.

The time allowed for the full completion of the work will be twenty-five (25) consecutive working days.

The amount of security required will be \$2,000, and the amount of deposit accompanying the bid shall be five (5) per cent. of the amount of security.

The bidder must deposit with the Borough President, on or before the time of making his bid, samples and affidavit, or the letter in regard to samples and affidavit, as required by the specifications.

NO. 2. FOR REGULATING AND REPAVING WITH SHEET ASPHALT ON A CONCRETE FOUNDATION THE ROADWAY OF 35TH STREET FROM WEST SIDE MADISON AVENUE TO THE EAST SIDE OF SIXTH AVENUE, TOGETHER WITH ALL WORK INCIDENTAL THERETO.

Engineer's estimate of the amount of work to be done:

10 cu. yds. Earth Excavation for sewer appurtenances.

10 cu. yds. Rock Excavation for sewer appurtenances.

10 cu. yds. Backfilling in excavation for sewer appurtenances.

480 lin. ft. New 5-inch Bluestone Curbstone, furnished and set.

10 lin. ft. Old Granite Curbstone to reset.

840 lin. ft. Old Bluestone Curb, redressed.

100 sq. ft. Concrete Sidewalk, Class A.

810 cu. yds. Concrete.

4,470 sq. yds. Sheet Asphalt Pavement.

10 sq. yds. Sheet Asphalt Pavement in Approaches.

6 Sewer Manhole Heads.

8 Covers for Sewer Manholes.

2 Rings for Sewer Manholes.

3 cu. yds. Brick Masonry.

1 Sluice Basin, Type A.

1 Sluice Basin, Type B.

40 lin. ft. Vitrified Pipe, 12 inch diam.

The time allowed for the full completion of

the work will be twenty-six (26) consecutive working days.

The amount of security required will be \$3,000, and the amount of deposit accompanying the bid shall be five (5) per cent. of the amount of security.

The bidder must deposit with the Borough President, on or before the time of making his bid, samples and affidavit, or the letter in regard to samples and affidavit, as required by the specifications.

NO. 3. FOR REGULATING AND REPAVING WITH SHEET ASPHALT ON A CONCRETE FOUNDATION THE ROADWAY OF 37TH STREET FROM FIRST AVENUE TO SECOND AVENUE, TOGETHER WITH ALL WORK INCIDENTAL THERETO.

Engineer's estimate of the amount of work to be done:

10 cu. yds. Earth Excavation for sewer appurtenances.
10 cu. yds. Rock Excavation for sewer appurtenances.
10 cu. yds. Backfilling in excavation for sewer appurtenances.

840 lin. ft. New 5-inch Bluestone Curbstone, furnished and set.
500 lin. ft. Old Curb, redressed.
10 sq. ft. Concrete Sidewalk, Class A.
30 lin. ft. Granite Headers.
440 cu. yds. Concrete.
2,200 sq. yds. Sheet Asphalt Pavement.
50 sq. yds. Wood Block Pavement in approaches.

40 sq. yds. Granite Block Pavement in approaches.
3 Sewer Manhole Heads.
5 Covers for Sewer Manholes.
2 Rings for Sewer Manholes.
3 cu. yds. Brick Masonry.
1 Sluice Basin, Type A.
1 Sluice Basin, Type B.
35 lin. ft. Vitrified Pipe, 12-inch diam.

The time allowed for the full completion of the work will be twenty (20) consecutive working days.

The amount of security required will be \$1,500, and the amount of deposit accompanying the bid shall be five (5) per cent. of the amount of security.

The bidder must deposit with the Borough President, on or before the time of making his bid, samples and affidavit, or the letter in regard to samples and affidavit, as required by the specifications.

NO. 4. FOR REGULATING AND REPAVING WITH SHEET ASPHALT ON A CONCRETE FOUNDATION THE ROADWAY OF 38TH STREET, FROM MADISON AVENUE TO SIXTH AVENUE, TOGETHER WITH ALL WORK INCIDENTAL THERETO.

Engineer's estimate of the amount of work to be done:

20 cu. yds. Earth Excavation for sewer appurtenances.
20 cu. yds. Rock Excavation for sewer appurtenances.
20 cu. yds. Backfilling in excavation for sewer appurtenances.

660 lin. ft. New 5-inch Bluestone Curbstone, furnished and set.
1,470 lin. ft. Old Curb, redressed.
50 sq. ft. Concrete Sidewalk, Class A.
10 lin. ft. Granite Headers.
10 lin. ft. Temporary Headerstone.
850 cu. yds. Concrete.
4,480 sq. yds. Sheet Asphalt Pavement.
50 sq. yds. Sheet Asphalt Pavement in approaches.

6 Sewer Manhole Heads.
5 Covers for Sewer Manholes.
2 Rings for Sewer Manholes.
3 cu. yds. Brick Masonry.
1 Sluice Basin, Type A.
1 Sluice Basin, Type B.
50 lin. ft. Vitrified Pipe, 12-inch diam.

The time allowed for the full completion of the work will be twenty-five (25) consecutive working days.

The amount of security required will be \$3,000, and the amount of deposit accompanying the bid shall be five (5) per cent. of the amount of security.

The bidder must deposit with the Borough President, on or before the time of making his bid, samples and affidavit, or the letter in regard to samples and affidavit, as required by the specifications.

NO. 5. FOR REGULATING AND REPAVING WITH SHEET ASPHALT ON A CONCRETE FOUNDATION THE ROADWAY OF 39TH STREET FROM PARK AVENUE TO BROADWAY AND FROM EIGHTH AVENUE TO ELEVENTH AVENUE, TOGETHER WITH ALL WORK INCIDENTAL THERETO.

Engineer's estimate of the amount of work to be done:

60 cu. yds. Earth Excavation for sewer appurtenances.
50 cu. yds. Rock Excavation for sewer appurtenances.
50 cu. yds. Backfilling in excavation for sewer appurtenances.

6,820 lin. ft. New 5-inch Bluestone Curbstone, furnished and set.
1,400 lin. ft. Old Curb, redressed.
100 sq. ft. Concrete Sidewalk, Class A.
10 lin. ft. Granite Headers.
2,990 cu. yds. Concrete.
15,100 sq. yds. Sheet Asphalt Pavement.
120 sq. yds. Sheet Asphalt Pavement in approaches.

250 sq. yds. Granite Block Pavement in approaches.
25 Sewer Manhole Heads.
30 Covers for Sewer Manholes.
5 Rings for Sewer Manholes.
3 cu. yds. Brick Masonry.
130 lin. ft. Granite Platform Flag, cut to line.
1 Sluice Basin, Type A.
10 Sluice Basins, Type B.
200 lin. ft. Vitrified Pipe, 12 inch diam.

The time allowed for the full completion of the work will be forty (40) consecutive working days.

The amount of security required will be \$10,000, and the amount of deposit accompanying the bid shall be five (5) per cent. of the amount of security.

The bidder must deposit with the Borough President, on or before the time of making his bid, samples and affidavit, or the letter in regard to samples and affidavit, as required by the specifications.

NO. 6. FOR REGULATING AND REPAVING WITH SHEET ASPHALT ON A CONCRETE FOUNDATION THE ROADWAY OF 63RD AND 66TH STREETS FROM AMSTERDAM AVENUE TO WEST END AVENUE, TOGETHER WITH ALL WORK INCIDENTAL THERETO.

Engineer's estimate of the amount of work to be done:

20 cu. yds. Earth Excavation for sewer appurtenances.
20 cu. yds. Rock Excavation for sewer appurtenances.
20 cu. yds. Backfilling in excavation for sewer appurtenances.

2,600 lin. ft. New 5-inch Bluestone Curbstone, furnished and set.
600 lin. ft. Old Bluestone Curb, redressed.
80 sq. ft. Concrete Sidewalk, Class A.
10 lin. ft. Granite Headers.
1,060 cu. yds. Concrete.
5,400 sq. yds. Sheet Asphalt Pavement.
10 sq. yds. Sheet Asphalt Pavement in Approaches.

6 Sewer Manhole Heads.
7 Covers for Sewer Manholes.
1 Ring for Sewer Manhole.
3 cu. yds. Brick Masonry.
1 Sluice Basin, Type A.
3 Sluice Basins, Type B.
70 lin. ft. Vitrified Pipe, 12-inch diam.

The time allowed for the full completion of the work will be thirty (30) consecutive working days.

The amount of security required will be \$4,000, and the amount of deposit accompanying the bid shall be five (5) per cent. of the amount of security.

The bidder must deposit with the Borough President, on or before the time of making his bid, samples and affidavit, or the letter in regard to samples and affidavit, as required by the specifications.

NO. 7. FOR REGULATING AND REPAVING WITH SHEET ASPHALT ON A CONCRETE FOUNDATION THE ROADWAY OF 95TH STREET FROM MADISON AVENUE TO FIFTH AVENUE, TOGETHER WITH ALL WORK INCIDENTAL THERETO.

Engineer's estimate of the amount of work to be done:

10 cu. yds. Earth Excavation for sewer appurtenances.
10 cu. yds. Rock Excavation for sewer appurtenances.
10 cu. yds. Backfilling in excavation for sewer appurtenances.

840 lin. ft. New 5-inch Bluestone Curbstone, furnished and set.
500 lin. ft. Old Curb, redressed.
10 sq. ft. Concrete Sidewalk, Class A.
30 lin. ft. Granite Headers.
440 cu. yds. Concrete.
2,200 sq. yds. Sheet Asphalt Pavement.
50 sq. yds. Wood Block Pavement in approaches.

40 sq. yds. Granite Block Pavement in approaches.
3 Sewer Manhole Heads.
5 Covers for Sewer Manholes.
2 Rings for Sewer Manholes.
3 cu. yds. Brick Masonry.
1 Sluice Basin, Type A.
1 Sluice Basin, Type B.
35 lin. ft. Vitrified Pipe, 12-inch diam.

The time allowed for the full completion of the work will be twenty (20) consecutive working days.

The amount of security required will be \$1,500, and the amount of deposit accompanying the bid shall be five (5) per cent. of the amount of security.

The bidder must deposit with the Borough President, on or before the time of making his bid, samples and affidavit, or the letter in regard to samples and affidavit, as required by the specifications.

NO. 8. FOR REGULATING AND REPAVING WITH SHEET ASPHALT ON A CONCRETE FOUNDATION THE ROADWAY OF 124TH STREET FROM FIRST AVENUE TO THIRD AVENUE, TOGETHER WITH ALL WORK INCIDENTAL THERETO.

Engineer's estimate of the amount of work to be done:

30 cu. yds. Earth Excavation for sewer appurtenances.
30 cu. yds. Rock Excavation for sewer appurtenances.
30 cu. yds. Backfilling in excavation for sewer appurtenances.

1,240 lin. ft. New 5-inch Bluestone Curbstone, furnished and set.
30 lin. ft. New 6-inch Granite Corner Curbstone, furnished and set.
300 lin. ft. Old Curb, redressed.
10 sq. ft. Concrete Sidewalk, Class A.
30 lin. ft. Granite Headers.
410 cu. yds. Concrete.
1,960 sq. yds. Granite Block Pavement.
20 sq. yds. Granite Block Pavement in approaches.

4 Sewer Manhole Heads.
5 Covers for Sewer Manholes.
1 Ring for Sewer Manhole.
5 cu. yds. Brick Masonry.
1 Receiving Basin remodeled and rebuilt.
1 Sluice Basin, Type A.
4 Sluice Basins, Type B.
70 lin. ft. Vitrified Pipe, 12-inch diam.

The time allowed for the full completion of the work will be twenty-five (25) consecutive working days.

The amount of security required will be \$3,000, and the amount of deposit accompanying the bid shall be five (5) per cent. of the amount of security.

6 Sewer Manhole Heads.
7 Covers for Sewer Manholes.
1 Ring for Sewer Manhole.
3 cu. yds. Brick Masonry.
1 Sluice Basin, Type A.
3 Sluice Basins, Type B.
70 lin. ft. Vitrified Pipe, 12-inch diam.

The time allowed for the full completion of the work will be thirty (30) consecutive working days.

The amount of security required will be \$4,000, and the amount of deposit accompanying the bid shall be five (5) per cent. of the amount of security.

The bidder must deposit with the Borough President, on or before the time of making his bid, samples and affidavit, or the letter in regard to samples and affidavit, as required by the specifications.

NO. 9. FOR REGULATING AND REPAVING WITH SHEET ASPHALT ON A CONCRETE FOUNDATION THE ROADWAY OF 125TH STREET, AND 120TH STREET FROM SEVENTH AVENUE TO EIGHTH AVENUE, TOGETHER WITH ALL WORK INCIDENTAL THERETO.

Engineer's estimate of the amount of work to be done:

100 cu. yds. Earth Excavation for sewer appurtenances.
100 cu. yds. Rock Excavation for sewer appurtenances.
100 cu. yds. Backfilling in excavation for sewer appurtenances.

6,820 lin. ft. New 5-inch Bluestone Curbstone, furnished and set.
1,400 lin. ft. Old Curb, redressed.
100 sq. ft. Concrete Sidewalk, Class A.
10 lin. ft. Granite Headers.
2,990 cu. yds. Concrete.
15,100 sq. yds. Sheet Asphalt Pavement.
120 sq. yds. Sheet Asphalt Pavement in approaches.

250 sq. yds. Granite Block Pavement in approaches.
25 Sewer Manhole Heads.
30 Covers for Sewer Manholes.
5 Rings for Sewer Manholes.
3 cu. yds. Brick Masonry.
130 lin. ft. Granite Platform Flag, cut to line.
1 Sluice Basin, Type A.
10 Sluice Basins, Type B.
200 lin. ft. Vitrified Pipe, 12 inch diam.

The time allowed for the full completion of the work will be forty (40) consecutive working days.

The amount of security required will be \$10,000, and the amount of deposit accompanying the bid shall be five (5) per cent. of the amount of security.

The bidder must deposit with the Borough President, on or before the time of making his bid, samples and affidavit, or the letter in regard to samples and affidavit, as required by the specifications.

NO. 10. FOR REGULATING AND REPAVING WITH SHEET ASPHALT ON A CONCRETE FOUNDATION THE ROADWAY OF 63RD AND 66TH STREETS FROM AMSTERDAM AVENUE TO WEST END AVENUE, TOGETHER WITH ALL WORK INCIDENTAL THERETO.

Engineer's estimate of the amount of work to be done:

20 cu. yds. Earth Excavation for sewer appurtenances.
20 cu. yds. Rock Excavation for sewer appurtenances.
20 cu. yds. Backfilling in excavation for sewer appurtenances.

2,600 lin. ft. New 5-inch Bluestone Curbstone, furnished and set.
600 lin. ft. Old Bluestone Curb, redressed.
80 sq. ft. Concrete Sidewalk, Class A.
10 lin. ft. Granite Headers.
1,060 cu. yds. Concrete.
5,400 sq. yds. Sheet Asphalt Pavement.
10 sq. yds. Sheet Asphalt Pavement in Approaches.

6 Sewer Manhole Heads.
7 Covers for Sewer Manholes.
1 Ring for Sewer Manhole.
3 cu. yds. Brick Masonry.
1 Sluice Basin, Type A.
3 Sluice Basins, Type B.
70 lin. ft. Vitrified Pipe, 12-inch diam.

The time allowed for the full completion of the work will be thirty (30) consecutive working days.

The amount of security required will be \$4,000, and the amount of deposit accompanying the bid shall be five (5) per cent. of the amount of security.

The bidder must deposit with the Borough President, on or before the time of making his bid, samples and affidavit, or the letter in regard to samples and affidavit, as required by the specifications.

NO. 11. FOR REGULATING AND REPAVING WITH GRANITE BLOCK PAVEMENT ON A CONCRETE FOUNDATION THE ROADWAY OF PERRY STREET FROM GREENWICH STREET TO WEST STREET, TOGETHER WITH ALL WORK INCIDENTAL THERETO.

Engineer's estimate of the amount of work to be done:

30 cu. yds. Earth Excavation for sewer appurtenances.
30 cu. yds. Rock Excavation for sewer appurtenances.
30 cu. yds. Backfilling in excavation for sewer appurtenances.

1,240 lin. ft. New 5-inch Bluestone Curbstone, furnished and set.
30 lin. ft. New 6-inch Granite Corner Curbstone, furnished and set.
300 lin. ft. Old Curb, redressed.
10 sq. ft. Concrete Sidewalk, Class A.
30 lin. ft. Granite Headers.
410 cu. yds. Concrete.
1,960 sq. yds. Granite Block Pavement.
20 sq. yds. Granite Block Pavement in approaches.

4 Sewer Manhole Heads.
5 Covers for Sewer Manholes.
1 Ring for Sewer Manhole.
5 cu. yds. Brick Masonry.
1 Receiving Basin remodeled and rebuilt.
1 Sluice Basin, Type A.
4 Sluice Basins, Type B.
70 lin. ft. Vitrified Pipe, 12-inch diam.

The time allowed for the full completion of the work will be twenty-five (25) consecutive working days.

The amount of security required will be \$3,000, and the amount of deposit accompanying the bid shall be five (5) per cent. of the amount of security.

The bidder must deposit with the Borough President, on or before the time of making his bid, samples and affidavit, or the letter in regard to samples and affidavit, as required by the specifications.

NO. 12. FOR REGULATING AND PAVING WITH ASPHALT BLOCKS ON A CONCRETE FOUNDATION THE ROADWAY OF 179TH STREET FROM NORTHERN AVENUE TO HAVEN AVENUE, TOGETHER WITH ALL WORK INCIDENTAL THERETO.

Engineer's estimate of the amount of work to be done:

380 lin. ft. New 5-inch Bluestone Curbstone, furnished and set.
170 lin. ft. Old Curb, redressed.
30 lin. ft. Granite Headers.
180 cu. yds. Concrete.
920 sq. yds. Asphalt Block Pavement.

The time allowed for the full completion of the work will be twenty (20) consecutive working days.

The amount of security required will be \$800, and the amount of deposit accompanying the bid shall be five (5) per cent. of the amount of security.

The bidder must deposit with the Borough President, on or before the time of making his bid, samples and affidavit, or the letter in regard to samples and affidavit, as required by the specifications.

The bidder will state the price of each item or article contained in the specifications or schedules herein contained or hereto annexed, per foot, yard or other unit of measure or article, by which the bids will be tested. The extensions must be made and footed up.

Blank forms and specifications may be had at the office of the Commissioner of Public Works, Bureau of Highways, Room 2124, Municipal Building, Borough of Manhattan.

MARCUS M. MARKS, President.
Oct. 6, 1915.

SEE GENERAL INSTRUCTIONS TO BIDDERS ON LAST PAGE, LAST COLUMN, OF THE "CITY RECORD."

SEALED BIDS OR ESTIMATES WILL BE received by the President of the Borough of Manhattan at the offices of the Commissioner of Public Works, Room 2124, Municipal Building, New York City, until 2 o'clock p. m., on

TUESDAY, OCTOBER 19, 1915.
FOR THE REPAIRS TO SEWER UNDER PIER 40, FOOT OF CLARKSON STREET, NORTH RIVER.

The engineer's estimate of the quantity and quality of the material, and the nature and extent, as near as possible, of the work required is as follows:

35 linear feet of 4' 3" x 5' 10" Barrel Sewer, complete (including supporting frame and timber and all necessary bands, bolts, spikes, etc.).
75 linear feet of Box Sewer, complete (including transition section and all necessary supporting timber, spikes and bolts).

The time allowed for constructing and completing the repairs to sewer will be Forty (40) consecutive working days.

The amount of security required will be Twelve Hundred Dollars (\$1,200), and the amount of deposit accompanying the bid shall be five per cent. (5%) of the amount of security.

The bidder will state the price for each item or article contained in the specifications or schedules herein contained or hereto annexed, per foot, yard or other unit of measure or article by which the bid will be tested. The contract, if awarded, will be awarded for the whole work at a lump sum.

Blank forms may be had and the plans and drawings may be seen at the offices of the Com-

COLUMBUS AVENUE FROM 84TH STREET TO 96TH STREET, TOGETHER WITH ALL WORK INCIDENTAL THERETO.

Engineer's estimate of the amount of work to be done:

160 cu. yds. Earth Excavation for sewer appurtenances.
160 cu. yds. Rock Excavation for sewer appurtenances.
160 cu. yds. Backfilling in excavation for sewer appurtenances.

4,000 lin. ft. New 5-inch Bluestone Curbstone, furnished and set.
990 lin. ft. New 6-inch Granite Corner Curbstone, furnished and set.
1,500 lin. ft. Old Curb, redressed.
1,400 sq. ft. Concrete Sidewalk, Class A.
10 lin. ft. Granite Headers.
3,130 cu. yds. Concrete outside of R. R. area.
16,800 sq. yds. Sheet Asphalt Pavement outside of R. R. area.

50 sq. yds. Sheet Asphalt Pavement in approaches.
15 Sewer Manhole Heads.
20 Covers for Sewer Manholes.
5 Rings for Sewer Manholes.
3 cu. yds. Brick Masonry.
12 Receiving Basins remodeled.
1 Sluice Basin, Type A.
30 Sluice Basins, Type B.
470 lin. ft. Vitrified Pipe, 12-inch diam.

Work in railroad area:
250 cu. yds. Concrete.
1,470 sq. yds. Sheet Asphalt Pavement.

The time allowed for the full completion of the work will be fifty (50) consecutive working days.

The amount of security required will be \$12,000, and the amount of deposit accompanying the bid shall be five (5) per cent. of the amount of security.

The bidder must deposit with the Borough President, on or before the time of making his bid, samples and affidavit, or the letter in regard to samples and affidavit, as required by the specifications.

NO. 11. FOR REGULATING AND REPAVING WITH GRANITE BLOCK PAVEMENT ON A CONCRETE FOUNDATION THE ROADWAY OF PERRY STREET FROM GREENWICH STREET TO WEST STREET, TOGETHER WITH ALL WORK INCIDENTAL THERETO.

Engineer's estimate of the amount of work to be done:

30 cu. yds. Earth Excavation for sewer appurtenances.
30 cu. yds. Rock Excavation for sewer appurtenances.
30 cu. yds. Backfilling in excavation for sewer appurtenances.

1,240 lin. ft. New 5-inch Bluestone Curbstone, furnished and set.
30 lin. ft. New 6-inch Granite Corner Curbstone, furnished and set.
300 lin. ft. Old Curb, redressed.
10 sq. ft. Concrete Sidewalk, Class A.
30 lin. ft. Granite Headers.
410 cu. yds. Concrete.
1,960 sq. yds. Granite Block Pavement.
20 sq. yds. Granite Block Pavement in approaches.

4 Sewer Manhole Heads.
5 Covers for Sewer Manholes.
1 Ring for Sewer Manhole.
5 cu. yds. Brick Masonry.
1 Receiving Basin remodeled and rebuilt.
1 Sluice Basin, Type A.
4 Sluice Basins, Type B.
70 lin. ft. Vitrified Pipe, 12-inch diam.

The time allowed for the full completion of the work will be twenty-five (25) consecutive working days.

The amount of security required will be \$3,000, and the amount of deposit accompanying the bid shall be five (5) per cent. of the amount of security.

The bidder must deposit with the Borough President, on or before the time of making his bid, samples and affidavit, or the letter in regard to samples and affidavit, as required by the specifications.

NO. 12. FOR REGULATING AND PAVING WITH ASPHALT BLOCKS ON A CONCRETE FOUNDATION THE ROADWAY OF 179TH STREET FROM NORTHERN AVENUE TO HAVEN AVENUE, TOGETHER WITH ALL WORK INCIDENTAL THERETO.

Engineer's estimate of the amount of work to be done:

380 lin. ft. New 5-inch Bluestone Curbstone, furnished and set.
170 lin. ft. Old Curb, redressed.
30 lin. ft. Granite Headers.
180 cu. yds. Concrete.
920 sq. yds. Asphalt Block Pavement.

The time allowed for the full completion of the work will be twenty (20) consecutive working days.

The amount of security required will be \$800, and the amount of deposit accompanying the bid shall be five (5) per cent. of the amount of security.

The bidder must deposit with the Borough President, on or before the time of making his bid, samples and affidavit, or the letter in regard to samples and affidavit, as required by the specifications.

The bidder will state the price of each item or article contained in the specifications or schedules herein contained or hereto annexed, per foot, yard or other unit of measure or article, by which the bids will be tested. The extensions must be made and footed up.

Blank forms and specifications may be had at the office of the Commissioner of Public Works, Bureau of Highways, Room 2124, Municipal Building, Borough of Manhattan.

MARCUS M. MARKS, President.
Oct. 6, 1915.

SEE GENERAL INSTRUCTIONS TO BIDDERS ON LAST PAGE, LAST COLUMN, OF THE "CITY RECORD."

SEALED BIDS OR ESTIMATES WILL BE received by the President of the Borough of Manhattan at the offices of the Commissioner of Public Works, Room 2124, Municipal Building, New York City, until 2 o'clock p. m., on

TUESDAY, OCTOBER 19, 1915.
FOR THE REPAIRS TO SEWER UNDER PIER 40, FOOT OF CLARKSON STREET, NORTH RIVER.

The engineer's estimate of the quantity and quality of the material, and the nature and extent, as near as possible, of the work required is as follows:

35 linear feet of 4' 3" x 5' 10" Barrel Sewer, complete (including supporting frame and timber and all necessary bands, bolts, spikes, etc.).
75 linear feet of Box Sewer, complete (including transition section and all necessary supporting timber, spikes and bolts).

The time allowed for constructing and completing the repairs to sewer will be Forty (40) consecutive working days.

The amount of security required will be Twelve Hundred Dollars (\$1,200), and the amount of deposit accompanying the bid shall be five per cent. (5%) of the amount of security.

The bidder will state the price for each item or article contained in the specifications or schedules herein contained or hereto annexed, per foot, yard or other unit of measure or article by which the bid will be tested. The contract, if awarded, will be awarded for the whole work at a lump sum.

Blank forms may be had and the plans and drawings may be seen at the offices of the Com-

missioner of Public Works, Municipal Building, Bureau of Sewers, Room 2103, Borough of Manhattan.

MARCUS M. MARKS, President.
Oct. 6, 1915.

SEE GENERAL INSTRUCTIONS TO BIDDERS ON LAST PAGE, LAST COLUMN, OF THE "CITY RECORD."

SEALED BIDS OR ESTIMATES WILL BE received by the President of the Borough of Manhattan, at Room 2032, Municipal Building, until 2 o'clock p. m., on

THURSDAY, OCTOBER 14, 1915.
FOR FURNISHING ALL OF THE LABOR AND MATERIALS FOR ALTERATIONS TO AND FURNISHING NEW DRAINAGE AND WATER SUPPLY SYSTEM IN JEFFERSON MARKET, LOCATED AT SIXTH AND GREENWICH AVES., BOROUGH OF MANHATTAN.

The time allowed for the completion of the work will be Forty (40) consecutive calendar working days.

The amount of security required will be Five Hundred Dollars (\$500), and the amount of deposit accompanying the bid shall be five (5) per cent. of the amount of security.

The bidder will state one aggregate price for the whole work described and specified, as the contract is entire and for a complete job.

The bids will be compared and the contract awarded at a lump or aggregate sum to the lowest bidder.

Blank forms, specifications and plans may be obtained at the office of the Auditor, offices of the Commissioner of Public Works, Room 2141, Municipal Building, Bor. of Manhattan.

MARCUS M. MARKS, President.
City of New York, Oct. 1st, 1915.

SEE GENERAL INSTRUCTIONS TO BIDDERS ON LAST PAGE, LAST COLUMN, OF THE "CITY RECORD."

SEALED BIDS OR ESTIMATES WILL BE received by the President of the Borough of Manhattan, Room 2032, Municipal Building, New York City, until 2 o'clock P. M. on

THURSDAY, OCTOBER 14, 1915.
FOR FURNISHING ALL OF THE LABOR AND MATERIALS FOR ALTER

50 lin. ft. Granite Platform Flag, cut to line. The time allowed for the full completion of the work will be twenty-five (25) consecutive working days.

The amount of security required will be \$1,500, and the amount of deposit accompanying the bid shall be five (5) per cent. of the amount of security.

The bidder must deposit with the Borough President, on or before the time of making his bid, samples and affidavit, as required by the specifications.

NO. 3. FOR REGULATING, WIDENING AND REPAVING WITH GRANITE BLOCK PAVEMENT ON A CONCRETE FOUNDATION THE ROADWAY OF DUANE STREET FROM ROSE STREET TO WILLIAM STREET, TOGETHER WITH ALL WORK INCIDENTAL THERETO.

Engineer's Estimate of the Amount of Work to be Done.

50 cu. yds. Earth Excavation for sewer appurtenances and widening.

20 cu. yds. Backfilling in excavation for sewer appurtenances.

370 lin. ft. New 6-inch Granite Curbstone, furnished and set.

50 lin. ft. New 6-inch Granite Corner Curbstone, furnished and set.

10 lin. ft. Old Curb redressed.

100 cu. yds. Concrete.

460 sq. yds. Granite Block Pavement, no guarantee.

1 Sewer Manhole Head.

2 Covers for Sewer Manholes.

1 Ring for Sewer Manhole.

3 cu. yds. Brick Masonry.

1 Receiving Basin, Head and Gutterstone.

1 Remodeled "Type" Basin to be built.

220 lin. ft. Granite Platform Flag, cut to line.

30 lin. ft. Vitrified Pipe, 12-inch diam.

10 sq. ft. Bluestone Flagging to be furnished and laid.

10 sq. ft. Bluestone Flagging to be relaid.

The time allowed for the full completion of the work will be twenty (20) consecutive working days.

The amount of security required will be \$1,000, and the amount of deposit accompanying the bid shall be five (5) per cent. of the amount of security.

The bidder must deposit with the Borough President, on or before the time of making his bid, samples and affidavit, as required by the specifications.

NO. 4. FOR REGULATING, WIDENING AND REPAVING WITH GRANITE BLOCK PAVEMENT ON A CONCRETE FOUNDATION THE ROADWAY OF DUANE STREET FROM ROSE STREET TO WILLIAM STREET, TOGETHER WITH ALL WORK INCIDENTAL THERETO.

Engineer's Estimate of the Amount of Work to be Done.

50 cu. yds. Earth Excavation for sewer appurtenances and widening.

20 cu. yds. Backfilling in excavation for sewer appurtenances.

370 lin. ft. New 6-inch Granite Curbstone, furnished and set.

50 lin. ft. New 6-inch Granite Corner Curbstone, furnished and set.

10 lin. ft. Old Curb redressed.

100 cu. yds. Concrete.

460 sq. yds. Granite Block Pavement.

1 Sewer Manhole Head.

2 Covers for Sewer Manholes.

1 Ring for Sewer Manhole.

3 cu. yds. Brick Masonry.

1 Receiving Basin, Head and Gutterstone.

1 Remodeled "Type" Basin to be built.

220 lin. ft. Granite Platform Flag, cut to line.

30 lin. ft. Vitrified Pipe, 12-inch diam.

10 sq. ft. Bluestone Flagging to be furnished and laid.

10 sq. ft. Bluestone Flagging to be relaid.

The time allowed for the full completion of the work will be twenty (20) consecutive working days.

The amount of security required will be \$1,000, and the amount of deposit accompanying the bid shall be five (5) per cent. of the amount of security.

The bidder must deposit with the Borough President, on or before the time of making his bid, samples and affidavit, as required by the specifications.

NO. 5. FOR REGULATING AND REPAVING WITH SHEET ASPHALT ON A CONCRETE FOUNDATION THE ROADWAY OF 51ST STREET FROM WEST SIDE FIRST AVENUE TO EAST SIDE THIRD AVENUE, TOGETHER WITH ALL WORK INCIDENTAL THERETO.

Engineer's Estimate of the Amount of Work to be Done.

12 cu. yds. Earth Excavation for sewer appurtenances.

12 cu. yds. Rock Excavation for sewer appurtenances.

12 cu. yds. Backfilling in excavation for sewer appurtenances.

1,560 lin. ft. New 5-inch Bluestone Curbstone, furnished and set.

1,040 lin. ft. Old Curb, redressed.

50 sq. ft. Concrete Sidewalk, Class A.

30 lin. ft. Granite Headers.

30 lin. ft. Granite Header to reset.

840 cu. yds. Concrete.

4,250 sq. yds. Sheet Asphalt Pavement.

80 sq. yds. Granite Block Pavement in approaches.

120 sq. yds. Wood Block Pavement in approaches.

4 Sewer Manhole Heads.

5 Covers for Sewer Manholes.

1 Ring for Sewer Manhole.

3 cu. yds. Brick Masonry.

1 Receiving Basin, Type A.

1 Sluice Basin, Type B.

32 lin. ft. Vitrified Pipe, 12-inch diam.

The time allowed for the full completion of the work will be twenty-five (25) consecutive working days.

The amount of security required will be \$3,000, and the amount of deposit accompanying the bid shall be five (5) per cent. of the amount of security.

The bidder must deposit with the Borough President, on or before the time of making his bid, samples and affidavit, as required by the specifications.

NO. 6. FOR REGULATING AND REPAVING WITH SHEET ASPHALT ON A CONCRETE FOUNDATION THE ROADWAY OF 52D STREET FROM FIFTH AVENUE TO SIXTH AVENUE, TOGETHER WITH ALL WORK INCIDENTAL THERETO.

Engineer's Estimate of the Amount of Work to be Done.

5 cu. yds. Earth Excavation for sewer appurtenances.

5 cu. yds. Rock Excavation for sewer appurtenances.

5 cu. yds. Backfilling in excavation for sewer appurtenances.

1,740 lin. ft. New 5-inch Bluestone Curbstone, furnished and set.

10 lin. ft. New 6-inch Granite Corner Curbstone.

110 lin. ft. Old Curb, redressed.

10 sq. ft. Concrete Sidewalk, Class A.

10 lin. ft. Granite Headers.

20 lin. ft. Granite Headers to reset.

610 cu. yds. Concrete.

3,100 sq. yds. Sheet Asphalt Pavement.

5 Sewer Manhole Heads.

6 Covers for Sewer Manholes.

1 Ring for Sewer Manhole.

3 cu. yds. Brick Masonry.

1 Sluice Basin, Type B.

20 lin. ft. Vitrified Pipe, 12-inch diam.

The time allowed for the full completion of the work will be twenty-two (22) consecutive working days.

The amount of security required will be \$2,000, and the amount of deposit accompanying the bid shall be five (5) per cent. of the amount of security.

The bidder must deposit with the Borough President, on or before the time of making his bid, samples and affidavit, as required by the specifications.

NO. 7. FOR REGULATING AND REPAVING WITH SHEET ASPHALT ON A CONCRETE FOUNDATION THE ROADWAY OF 151ST STREET FROM AMSTERDAM AVENUE TO BROADWAY, TOGETHER WITH ALL WORK INCIDENTAL THERETO.

Engineer's Estimate of the Amount of Work to be Done.

10 cu. yds. Earth Excavation for sewer appurtenances.

10 cu. yds. Rock Excavation for sewer appurtenances.

10 cu. yds. Backfilling in excavation for sewer appurtenances.

790 lin. ft. New 5-inch Bluestone Curbstone, furnished and set.

80 lin. ft. New 6-inch Granite Corner Curbstone, furnished and set.

790 lin. ft. Old Curb redressed.

100 sq. ft. Concrete Sidewalk, Class A.

520 cu. yds. Concrete.

2,610 sq. yds. Sheet Asphalt Pavement.

30 sq. yds. Sheet Asphalt Pavement in Approaches.

1 Sewer Manhole Head.

1 Cover for Sewer Manhole.

1 Ring for Sewer Manhole.

3 cu. yds. Brick Masonry.

1 Receiving Basin remodeled.

1 Sluice Basin, Type A.

30 lin. ft. Vitrified Pipe, 12-inch diam.

The time allowed for the full completion of the work will be twenty (20) consecutive working days.

The amount of security required will be \$2,000, and the amount of deposit accompanying the bid shall be five (5) per cent. of the amount of security.

The bidder must deposit with the Borough President, on or before the time of making his bid, samples and affidavit, as required by the specifications.

NO. 8. FOR REGULATING AND REPAVING WITH SHEET ASPHALT ON A CONCRETE FOUNDATION THE ROADWAY OF LEXINGTON AVENUE FROM 21ST STREET TO 23D STREET, AND 22D STREET FROM LEXINGTON AVENUE TO FOURTH AVENUE, TOGETHER WITH ALL WORK INCIDENTAL THERETO.

Engineer's Estimate of the Amount of Work to be Done.

10 cu. yds. Earth Excavation for sewer appurtenances.

10 cu. yds. Rock Excavation for sewer appurtenances.

10 cu. yds. Backfilling in excavation for sewer appurtenances.

490 lin. ft. New 5-inch Bluestone Curbstone, furnished and set.

60 lin. ft. New 6-inch Granite Corner Curbstone.

640 lin. ft. Old Curb, redressed.

20 sq. ft. Concrete Sidewalk, Class A.

40 lin. ft. Granite Headers.

650 cu. yds. Concrete.

3,510 sq. yds. Sheet Asphalt Pavement.

10 sq. yds. Sheet Asphalt Pavement in approaches.

5 Sewer Manhole Heads.

6 Covers for Sewer Manholes.

1 Ring for Sewer Manhole.

3 cu. yds. Brick Masonry.

1 Receiving Basin remodeled.

1 Sluice Basin, Type A.

1 Sluice Basin, Type B.

30 lin. ft. Vitrified Pipe, 12-inch diam.

The time allowed for the full completion of the work will be twenty-five (25) consecutive working days.

The amount of security required will be \$2,000, and the amount of deposit accompanying the bid shall be five (5) per cent. of the amount of security.

The bidder must deposit with the Borough President, on or before the time of making his bid, samples and affidavit, as required by the specifications.

NO. 9. FOR REGULATING AND REPAVING WITH SHEET ASPHALT ON A CONCRETE FOUNDATION THE ROADWAY FROM CURB TO RAIL OF COLUMBUS AVENUE FROM 6TH STREET TO 69TH STREET, TOGETHER WITH ALL WORK INCIDENTAL THERETO.

Engineer's Estimate of the Amount of Work to be Done.

40 cu. yds. Earth Excavation for sewer appurtenances.

30 cu. yds. Rock Excavation for sewer appurtenances.

30 cu. yds. Backfilling in excavation for sewer appurtenances.

1,070 lin. ft. New 5-inch Bluestone Curbstone, furnished and set.

300 lin. ft. New 6-inch Granite Corner Curbstone furnished and set.

520 lin. ft. Old Curb, redressed.

370 sq. ft. Concrete Sidewalk, Class A.

10 lin. ft. Granite Headers.

10 lin. ft. Granite Headers reset.

950 cu. yds. Concrete outside of R. R. Area.

5,100 sq. yds. Sheet Asphalt Pavement outside of R. R. Area.

20 sq. yds. Sheet Asphalt Pavement in Approaches.

8 Sewer Manhole Heads.

10 Covers for Sewer Manholes.

2 Rings for Sewer Manholes.

3 cu. yds. Brick Masonry.

2 Receiving Basins remodeled.

2 Sluice Basins, Type A.

5 Sluice Basins, Type B.

100 lin. ft. Vitrified Pipe, 12-inch diam.

Work in Railroad Area:

80 cu. yds. Concrete.

450 sq. yds. Sheet Asphalt Pavement.

The time allowed for the full completion of the work will be thirty-five (35) consecutive working days.

The amount of security required will be \$4,000, and the amount of deposit accompanying the bid shall be five (5) per cent. of the amount of security.

The bidder must deposit with the Borough President, on or before the time of making his bid, samples and affidavit, as required by the specifications.

NO. 10. FOR REGULATING AND REPAVING WITH SHEET ASPHALT ON A CONCRETE FOUNDATION THE ROADWAYS OF 25TH STREET FROM BROADWAY TO SIXTH AVENUE AND 32D STREET FROM FIFTH AVENUE TO BROADWAY AND

FROM SIXTH AVENUE TO SEVENTH AVENUE, AND FROM CURB TO RAIL ON SIXTH AVENUE FROM 23D STREET TO 32D STREET, TOGETHER WITH ALL WORK INCIDENTAL THERETO.

Engineer's Estimate of the Amount of Work to be Done.

170 cu. yds. Earth Excavation for sewer appurtenances.

170 sq. yds. Rock Excavation for sewer appurtenances.

170 cu. yds. Backfilling in excavation for sewer appurtenances.

2,170 lin. ft. New 5-inch Bluestone Curbstone, furnished and set.

3,540 lin. ft. New 6-inch Granite Curbstone, furnished and set.

700 lin. ft. New 6-inch Granite Corner Curbstone, furnished and set.

2,320 lin. ft. Old Curb, redressed.

550 sq. ft. Concrete Sidewalk, Class A.

30 lin. ft. Granite Headers.

10 lin. ft. Temporary Headerstone.

3,780 cu. yds. Concrete outside of R. R. area.

20,030 sq. yds. Sheet Asphalt Pavement outside of R. R. area.

80 sq. yds. Sheet Asphalt Pavement in Approaches.

40 Sewer Manhole Heads.

49 Covers for Sewer Manholes.

9 Rings for Sewer Manholes.

3 cu. yds. Brick Masonry.

17 Receiving Basins remodeled.

40 lin. ft. Granite Platform Flag, cut to line.

6 Sluice Basins, Type A.

26 Sluice Basins, Type B.

430 lin. ft. Vitrified Pipe, 12-inch diam.

Work in Railroad Area:

210 cu. yds. Concrete.

1,260 sq. yds. Sheet Asphalt Pavement.

The time allowed for the full completion of the work will be fifty-five (55) consecutive working days.

The amount of security required will be \$15,000, and the amount of deposit accompanying the bid shall be five (5) per cent. of the amount of security.

The bidder must deposit with the Borough President, on or before the time of making his bid, samples and affidavit, as required by the specifications.

NO. 11. FOR THE INVESTIGATION OF THE CAUSE OF FAILURE OF PAVEMENT AND SIDEWALK, CATHEDRAL PARKWAY (110TH STREET) 7TH AVENUE TO 8TH AVENUE AND THE RESTORATION OF THE SAME, TOGETHER WITH ALL WORK INCIDENTAL THERETO.

Engineer's Estimate of the Amount of Work to be Done.

1,300 cu. yds. Excavation of all kinds to a depth of 10 feet below curb level.

600 cu. yds. Excavation of all kinds between 10 feet and 20 feet below curb level.

300 cu. yds. Excavation of all kinds between 20 feet and 30 feet below curb level.

100 cu. yds. Excavation of all kinds between 30 feet and 40 feet below curb level.

2,500 cu. yds. Filling.

10 lin. ft. New 5-inch Bluestone Curbstone, furnished and set.

200 lin. ft. Old Curb redressed.

2,000 sq. ft. Concrete Sidewalk, Class A, including maintenance for one year.

10 cu. yds. Rubble Masonry in mortar.

100 cu. yds. Class B Concrete.

15,000 lb. B. M. Timber, for sheeting and bracing.

5 cu. yds. Brick Masonry.

Maintaining, protecting and securing trees.

The time allowed for the full completion of the work will be thirty (30) consecutive working days.

The amount of security required will be \$1,000 and the amount of deposit accompanying the bid shall be five (5) per cent. of the amount of security.

NO. 12. FOR FURNISHING AND DELIVERING SIX THOUSAND (6,000) BAGS OF PORTLAND CEMENT.

The time allowed for the entire performance of the contract is until December 31, 1915.

The amount of security required for the performance of the contract shall be thirty (30) per cent. of the total amount for which the contract is awarded.

The deposit required shall be in an amount of not less than one and one-half (1½) per cent. of the total amount of the bid.

The bidder will state the price of each item or article contained in the specifications or schedules herein contained or hereto annexed, per foot, yard or other unit of measure or article, by which the bids will be tested. The extensions must be made and footed up.

Blank forms and specifications may be had at the office of the Commissioner of Public Works, Bureau of Highways, Room 2124, Municipal Building, Borough of Manhattan.

MARCUS M. MARKS, President.

Oct. 1st, 1915.

See General Instructions to Bidders on last page, last column, of the "City Record."

AMENDED NOTICE.
PUBLIC NOTICE IS HEREBY GIVEN THAT applications will be received by the Municipal Civil Service Commission, Municipal Building, Manhattan, New York City, from
TUESDAY, OCTOBER 5, 1915, TO WEDNESDAY, OCTOBER 20, 1915,
for the position of
DEPUTY MEDICAL SUPERINTENDENT GRADES 3 AND 4.

No applications delivered at the office of the Commission, by mail or otherwise, after 4 P. M. WEDNESDAY, OCTOBER 20, 1915, will be accepted. Application blanks will be mailed upon request, provided a self-addressed stamped envelope or sufficient postage is enclosed to cover the mailing. The Commission will not guarantee the delivery of the same. Postage on applications forwarded by mail must be fully prepaid. Applicants must be citizens of the United States. The requirement that applicants must be residents of the State of New York is waived for this examination.

Persons who accept appointment must thereafter reside in the State of New York. The requirement that every applicant shall bear the certificates of four reputable citizens whose residences or places of business are within the City of New York is waived for applicants for this examination whose previous occupation or employment has been wholly or in part outside the City of New York, and the said certificates will be accepted from persons resident or engaged in business elsewhere.

The subjects and weights of the examination are: Experience, 3; 70% required; Technical, 4; 75% required; Oral, 3, 70% required. Candidates failing to qualify in any part of the examination will not be summoned for the ensuing tests. A physical qualifying examination will be given.

Applications for this examination are to be filed on a special blank, Form C, with insert. Experience blanks will be issued with the applications and must be filed with the Commission at the time of filing applications.

Candidates must be graduates of a medical college, having a course of study approved by the New York State Department of Education, and have completed an eighteen months' internship in a hospital of recognized standing or other equivalent hospital experience.

Candidates will not be assembled for the written examination. They will be assembled for the oral test and the physical qualifying examination which will be given on the same day for those who receive a passing mark on the subjects of Experience and Technical.

Persons appointed as the result of this examination will be assigned to assist in the administration of large hospitals under the jurisdiction of the City of New York.

The minimum age is twenty-one years, and the maximum age is fifty years. There are two vacancies in the Department of Public Charities—one at Sea View Hospital (exclusively for tuberculosis), and the other at Kings County Hospital (General Hospital)—ent \$1,800 per annum and maintenance, and there will probably be two vacancies in Bellevue and Allied Hospitals at \$2,500 per annum and maintenance.

05,20 ROBERT W. BELCHER, Secretary.

PUBLIC NOTICE IS HEREBY GIVEN THAT applications will be received by the Municipal Civil Service Commission, Municipal Building, Manhattan, New York City, from
MONDAY, OCTOBER 4, 1915, TO TUESDAY, OCTOBER 19, 1915,

for the position of
RESIDENT PHYSICIAN, GRADE 2, FEMALE.

No applications delivered at the office of the Commission, by mail or otherwise, after 4 P. M. TUESDAY, OCTOBER 19, 1915, will be accepted. Application blanks will be mailed upon request, provided a self-addressed stamped envelope or sufficient postage is enclosed to cover the mailing. The Commission will not guarantee the delivery of the same. Postage on applications forwarded by mail must be fully prepaid. Applicants must be citizens of the United States and residents of the State of New York.

The subjects and weights of the examination are: Experience, 4; Technical, 6; 75% required on the technical examination. Candidates will be required to be licensed to practice medicine in the State of New York. The license must be submitted at the time of filing the application.

A physical examination will precede the mental. Applications for this examination must be filed on a special blank, Form C, with insert. Experience blanks will be issued with the applications. Candidates failing to pass the physical examination will not be summoned for the written examination. The time and place of holding the physical and mental examinations will be announced later.

A vacancy exists at the Workhouse, Blackwell's Island, for a Physician (Female) who will be required to work from 9 A. M. to 5 P. M. daily, but will not be required to reside on Blackwell's Island. Residence at an institution is usually required.

The salary is \$1,200 per annum. The minimum age is 21 years.

04,19 ROBERT W. BELCHER, Secretary.

PUBLIC NOTICE IS HEREBY GIVEN THAT applications will be received by the Municipal Civil Service Commission, Municipal Building, Manhattan, New York City, from
SATURDAY, OCTOBER 2, 1915, TO MONDAY, OCTOBER 18, 1915,

for the position of
SUPERINTENDENT OF THE NEW YORK CITY CHILDREN'S HOSPITAL AND SCHOOLS, RANDALLS ISLAND.

No applications delivered at the office of the Commission, by mail or otherwise, after 4 P. M. MONDAY, OCTOBER 18, 1915, will be accepted. Application blanks will be mailed upon request, provided a self-addressed stamped envelope or sufficient postage is enclosed to cover the mailing, but the Commission will not guarantee the delivery of the same. Postage on applications forwarded by mail must be fully prepaid. Applicants must be citizens of the United States.

The requirement that applicants must be residents of the State of New York is waived for this examination. Competitive examinations to be open to all citizens of the United States. Persons who accept appointment must thereafter reside in the State of New York.

The requirement that every applicant shall bear the certificate of four reputable citizens whose residences or places of business are within the City of New York is waived for applicants for this examination whose previous occupation or employment has been wholly or in part outside the City of New York, and the said certificates will be accepted from persons resident or engaged in business elsewhere.

Subjects and Weights are: Experience, 4; qualifying; 70% required; Duties, 4; qualifying; 70% required; Oral, 2; qualifying; 70% required. A physical qualifying examination will be given. Candidates failing to qualify in any part of the examination will not be given the ensuing tests.

Candidates will not be assembled for the written examination.

Candidates will be assembled for the oral examination.

DUTIES: The Superintendent will be in responsible charge of the children's hospital and schools at Randall's Island with a census of about 2,000 children, most of them mentally defective. He will be held responsible for the proper care, custody and training of the inmates.

REQUIREMENTS: Candidates must be graduates of a medical college of recognized standing, with at least three years' experience in an executive capacity in an approved institution for the care and training of the feeble minded or the insane. Candidates should have a working knowledge of the nature, causes, diagnosis, prognosis and pathology of the various types and degrees of mental defect. They should be familiar with the general plan, arrangement, and construction of modern institutions and institutional buildings for the care of the feeble minded.

Applications for this examination are to be filed on a special blank, Form C, with insert. Experience blanks will be issued with the applications and must be filed with the Commission at the time of filing applications.

The minimum age is 25 years. There is one vacancy at a salary of \$3,500 and full maintenance for incumbent and family, but it is possible that a salary of \$5,000 and full maintenance for the incumbent and family will be paid to the person selected as the result of this examination. Certification will also be made from this list for the position of Deputy Superintendent.

02,18 ROBERT W. BELCHER, Secretary.

PUBLIC NOTICE IS HEREBY GIVEN THAT applications will be received by the Municipal Civil Service Commission, Municipal Building, Manhattan, New York City, from
TUESDAY, SEPTEMBER 28, 1915, TO WEDNESDAY, OCTOBER 13, 1915,

for the position of
ACTUARIAL CLERK, GRADE 3.

No applications delivered at the office of the Commission, by mail or otherwise, after 4 P. M. WEDNESDAY, OCTOBER 13, 1915, will be accepted. Application blanks will be mailed upon request provided a self-addressed stamped envelope or sufficient postage is enclosed to cover the mailing. The Commission will not guarantee the delivery of the same. Postage on applications forwarded by mail must be fully prepaid.

Applicants must be citizens of the United States and residents of the State of New York.

The subjects and weights of the examination are: Duties, 4; Mathematics, 4; Experience, 2. 70% is required on Experience; 70% on all. The examination in Mathematics will include calculations employed in the handling of actuarial problems, algebra and the use of logarithms. Applications for this examination must be filed on a special blank, Form C, with insert. Experience blanks will be issued with the applications, and must be filed with the Commission at the time of filing applications. The Experience will then be rated. Candidates receiving less than 70% in Experience will not be summoned for the Mental Examination.

Duties: Assisting in the adjustment of crude mortality rates prepared from tabulations in the computing department; constructing commutation columns; preparing annuity values and present values of pension benefits and working tables. **Requirements:** Candidates must present evidence of at least one year's experience in the actuarial department of a life insurance company or similar institution in positions involving the actual performance of duties like those described above, or other experience tending to qualify them for this work. Candidates must be thoroughly acquainted with mathematics as applied in actuarial work, especially logarithms, interest and annuities, permutations and combinations, chance or probability. Knowledge of actuarial terms and ability to read symbols and formulae are most essential.

Minimum age, 20 years. There is one vacancy in the Commission on Pensions. Salary, \$1,050. The requirement of paragraph 12 of Rule VII, that no person who has entered any examination for appointment to a competitive position and failed, or who has withdrawn from an examination, shall be admitted within nine months from the date of such examination to a new examination for the same position, is waived for this examination.

s28,o13 R. W. BELCHER, Secretary.

BOARD OF ELECTIONS.

Proposals.

SEALED BIDS OR ESTIMATES WILL BE received by the Board of Elections of the City of New York at Room 1840, Municipal Building, Borough of Manhattan, City of New York, until 12 M. on

MONDAY, OCTOBER 11, 1915,
FOR FURNISHING AND DELIVERING OFFICIAL AND SAMPLE BALLOTS FOR CANDIDATES, OFFICIAL AND SAMPLE BALLOTS FOR CONSTITUTIONAL AMENDMENTS AND PROPOSITIONS, AND OFFICIAL AND SAMPLE REVISED CONSTITUTION BALLOTS FOR GENERAL ELECTION, NOVEMBER 2, 1915.

The time for the delivery of the ballots and the performance of the contract is ten (10) calendar days.

The amount of security required is fifty (50) per cent. of the total amount for which the contract is awarded.

The bids will be compared and the contract awarded "in aggregate for all items." The Board of Elections reserves the right to make any changes or corrections in the copy that it may deem advisable, or that shall be made necessary by the orders of courts of competent jurisdiction up to within forty-eight (48) hours of the time for the delivery of the ballots.

As delivery of all of the ballots on time is absolutely essential, all night and Sunday work that shall be necessary to insure such prompt deliveries shall be performed, the cost of same to be included in the price, as no allowance can or will be made for such extra work.

Blank forms and other information may be obtained at the General Office of the Board of Elections, Room 1840, Municipal Building, Borough of Manhattan.

EDWARD F. BOYLE, MOSES M. McKEE, JAMES KANE, JACOB A. LIVINGSTON, Commissioners of Elections.

S. HOWARD OHEN, Chief Clerk.
Dated New York, September 29th, 1915. s29,o11
See General Instructions to Bidders on last page, last column, of the "City Record."

BOROUGH OF BROOKLYN.

Proposals.

SEALED BIDS OR ESTIMATES WILL BE received by the President of Borough of Brooklyn, at Room No. 2, Borough Hall, until 11 o'clock a. m., on

WEDNESDAY, OCTOBER 20, 1915,
NO. 1. FOR REGULATING AND REPAIRING WITH PERMANENT GRADE 1 GRANITE PAVEMENT ON A 6-INCH CONCRETE FOUNDATION THE ROADWAY OF BRIDGE ST. FROM SANDS ST. TO NASSAU ST. THE BLOCKS USED ON THIS CONTRACT SHALL BE NEW GRANITE BLOCKS. The Engineer's estimate is as follows:

80 lin. ft. old curbstone reset in concrete.
380 lin. ft. new bluestone curbstone set in concrete.
210 lin. ft. granite curbstone set in concrete.
300 cu. yds. concrete.

1,800 sq. yds. grade 1 granite pavement with joint filler of coal tar pitch and sand (no maintenance).

45 sq. yds. adjacent pavement to be relaid.
1 sewer basin rebuilt.
Time allowed, 30 working days. Security required, \$2,200.

NO. 2. FOR REGULATING, GRADING, CURBING AND LAYING SIDEWALKS ON DITMAS AVE., FROM EAST 87TH ST. TO RALPH AVE.; RALPH AVE., FROM THE NORTHEASTERLY SIDE OF EAST 85TH ST. TO OLD CANARSIE AVE., ABOUT 180 FEET SOUTH OF AVE. C.; AND EAST 83RD ST. FROM DITMAS AVE. TO OLD CANARSIE AVE., ABOUT 240 FEET SOUTH OF DITMAS AVE.

The Engineer's estimate is as follows:
3,940 cu. yds. excavation.
18,400 cu. yds. fill to be furnished.
4,320 lin. ft. steel bound cement curb (1 year maintenance).

20,130 sq. ft. cement sidewalks (1 year maintenance).
20,130 sq. ft. 6-inch cinder or gravel sidewalk foundation.

Time allowed, 150 working days. Security required, \$4,500.

The bidder will state the price of each item or article contained in the specifications or schedules herein contained or hereto annexed, per lin. ft., sq. ft., sq. yd., cu. yd. or other unit of measure, by which the bids will be tested. The bids will be compared and the contract awarded at a lump or aggregate sum for each contract.

Blank forms and further information may be obtained at the plans and drawings may be seen at the office of the Bureau of Highways, the Borough of Brooklyn, Room 502, No. 50 Court Street, Brooklyn.

L. H. POUNDS, President.

Dated Oct. 4, 1915. 07,20
See General Instructions to Bidders on last page, last column, of the "City Record."

SEALED BIDS OR ESTIMATES WILL BE received by the President of Borough of Brooklyn, at Room No. 2, Borough Hall, until 11 o'clock a. m., on

THURSDAY, OCTOBER 14, 1915,
FOR FURNISHING ALL THE LABOR AND MATERIAL REQUIRED FOR CONSTRUCTING A SEWER IN KINGS HIGHWAY, FROM EAST 16TH STREET TO EAST 17TH STREET.

The Engineer's preliminary estimate of the quantities is as follows:

231 linear feet of 12 inch storm pipe sewer, laid complete, including all incidentals and appurtenances; per linear foot, \$1.40..... \$323 40

220 linear feet of 8 inch sanitary pipe sewer, laid complete, including all incidentals and appurtenances; per linear foot, \$1.50..... 330 00

93 linear feet of 6 inch storm house connection drain, laid complete, including all incidentals and appurtenances; per linear foot, \$0.60..... 55 80

243 linear feet of 6 inch sanitary house connection drain, laid complete, including all incidentals and appurtenances; per linear foot, \$0.70..... 170 10

3 manholes in storm sewers, complete, with special iron heads and special covers, including all incidentals and appurtenances; per manhole, \$40. 120 00

2 manholes on sanitary sewers, complete, with standard iron heads and special covers, including all incidentals and appurtenances; per manhole, \$50. 100 00

Total..... \$1,099 30
The time allowed for the completion of the work and full performance of the contract will be thirty (30) working days.

The amount of security required will be Five Hundred Dollars (\$500). The foregoing Engineer's preliminary estimates of the total cost for the completed work are to be taken as the 100 per cent. basis and test for bidding. Proposals shall each state a single percentage of such 100 per cent. (such as 95 per cent., 100 per cent. or 105 per cent.) for which all materials and work called for in the proposed contract and the notices to bidders are to be furnished. Such percentage as bid for this contract shall apply to all unit items specified in the Engineer's preliminary estimate to an amount necessary to complete the work described in the contract.

Blank forms and further information may be obtained at the plans and drawings may be seen at the office of the Bureau of Sewers, 215 Montague st., Borough of Brooklyn.

01,14 L. H. POUNDS, President.
See General Instructions to Bidders on last page, last column, of the "City Record."

BELLEVUE AND ALLIED HOSPITALS.

Proposals.

SEALED BIDS OR ESTIMATES WILL BE received by the Board of Trustees in the Staff Room of Bellevue Hospital (entrance 415 E. 26th st.) until 12 o'clock noon on

MONDAY, OCTOBER 18, 1915,
FOR FURNISHING AND EQUIPPING THE NEW WARD WING AT HARLEM HOSPITAL, 136TH STREET AND LENOX AVENUE, BOROUGH OF MANHATTAN, CITY OF NEW YORK; FURNITURE, SURGICAL FURNITURE, BEDS, MATTRESSES AND CUSHIONS, LINEN AND BEDDING, CLOTHING, CHINA AND CROCKERY, UNDECORATED CHINA TABLEWARE, CROCKERY (STONEWARE), GLASSWARE, SILVER TABLEWARE, SURGICAL ENAMEL WARE, SURGICAL APPLIANCES, RUBBER GOODS, NICKEL SILVER, LAVATORY EQUIPMENT, WINDOW SHADES, HARDWARE, ENAMELWARE, CUTLERY, WOODENWARE, ALUMINUM WARE, MISCELLANEOUS.

The time for the delivery and full performance of the contract is within sixty (60) calendar days from the date of order to deliver.

The amount of security required is thirty (30) per cent. of the total amount for which contract is awarded. (Bonds not required with bids.)

No bid will be considered unless it is accompanied by a deposit. Such deposit shall be in an amount not less than one and one-half (1½) per cent. of the total amount of bid. The bidder will state the price per dozen or any other designated unit, by which the bids will be tested. The extensions must be made and footed up, as the bids will be read from the total and will be compared and awards made to the lowest bidder on each line or class as stated in the specifications, as soon after as practicable, according to law.

Bids must be submitted in duplicate, each in a separate envelope, upon blank forms prepared by the Department. Bidders are advised against changing or in any way altering the specifications, as such change or alteration may be cause for the rejection of the bid.

No proposal, after it shall have been deposited with the Department, will be allowed to be withdrawn for any reason whatever.

Blank forms and further information may be obtained at the office of the Contract Clerk and Auditor, entrance No. 400 East 29th Street, Borough of Manhattan.

BOARD OF TRUSTEES, BELLEVUE AND ALLIED HOSPITALS, by JOHN W. BRANNAN, M. D., President. 06,18
See General Instructions to Bidders on last page, last column, of the "City Record."

SEALED BIDS OR ESTIMATES WILL BE received by the Board of Trustees in the Staff Room of Bellevue Hospital (entrance 415 E. 26th st.) until 12 o'clock noon on

WEDNESDAY, OCTOBER 13, 1915,
FOR EGGS (40,000 DOZEN).
FOR ICE (350 TONS).

The time for the performance of the contract is on or before December 31st, 1915.

The amount of security required is thirty per cent. (30%) of the amount of bid or estimate. (Bonds not required with bids.)

A deposit of one and one-half (1½) per cent. of the total amount of bid must be made. See general instructions, last page of City Record.

The bidder will state the price per ton, or other designated unit. The extensions must be made and footed up, as the bids will be read from the total.

Bids must be submitted in duplicate, each in a separate envelope. No bid will be accepted unless this provision is complied with.

Bids must be submitted upon blank forms prepared by the department.

No proposal, after it shall have been deposited with the department, will be allowed to be withdrawn for any reason whatever.

The bids will be compared and the contract awarded as soon thereafter as practicable, according to law.

Blank forms and further information may be obtained at the office of the Contract Clerk and Auditor, entrance No. 400 East 29th Street, Borough of Manhattan.

BOARD OF TRUSTEES, BELLEVUE AND ALLIED HOSPITALS, by JOHN W. BRANNAN, M. D., President. 01,13
See General Instructions to Bidders on last page, last column, of the "City Record."

SEALED BIDS OR ESTIMATES WILL BE received by the Board of Trustees in the Staff Room of Bellevue Hospital (entrance 415 E. 26th st.) until 12 o'clock noon on

WEDNESDAY, OCTOBER 13, 1915,
FOR ALL LABOR AND MATERIALS REQUIRED FOR THE ALTERATIONS AND ADDITIONS ON THE FOURTH FLOOR OF PAVILION B OF THE NEPONSIT BEACH HOSPITAL, SITUATED AT ROCKAWAY POINT, BOROUGH OF QUEENS, CITY OF NEW YORK.

The time allowed for doing and completing the new work, repairs and alterations will not be more than sixty (60) consecutive calendar days.

The surety required will be one thousand dollars (\$1,000). (Bonds not required with bids.)

As a condition precedent to the acceptance and consideration of a bid, the deposit of fifty dollars (\$50) must be made with the Department, in accordance with section 420 of the Greater New York Charter, as explained in general instructions, last page of City Record.

Bids must be submitted upon blank forms prepared by the department.

No proposal, after it shall have been deposited with the department, will be allowed to be withdrawn for any reason whatever.

The bids will be compared and the contract awarded as soon thereafter as practicable, according to law.

Blank forms and further information may be obtained at the office of the Contract Clerk and Auditor, entrance No. 400 East 29th Street, Borough of Manhattan.

BOARD OF TRUSTEES, BELLEVUE AND ALLIED HOSPITALS, by JOHN W. BRANNAN, M. D., President. 01,13
See General Instructions to Bidders on last page, last column, of the "City Record."

SEALED BIDS OR ESTIMATES WILL BE received by the Board of Trustees in the Staff Room of Bellevue Hospital (entrance 415 E. 26th st.) until 12 o'clock noon on

WEDNESDAY, OCTOBER 13, 1915,
FOR ALL LABOR AND MATERIALS REQUIRED FOR THE ERECTION AND COMPLETION OF THE SOUTH BALCONIES ON PAVILIONS A AND B OF THE NEPONSIT BEACH HOSPITAL, SITUATED AT ROCKAWAY POINT, BOROUGH OF QUEENS, CITY OF NEW YORK.

The time allowed for doing and completing the new work, repairs and alterations will be not more than one hundred and twenty (120) consecutive calendar days.

The surety required will be six thousand dollars (\$6,000). (Bonds not required with bids.)

As a condition precedent to the acceptance and consideration of a bid, a deposit of three hundred dollars (\$300) must be made with the department, in accordance with section No. 420 of the Greater New York Charter, as explained in general instructions last page of City Record.

Bids must be submitted upon blank forms prepared by the department.

No proposal, after it shall have been deposited with the department, will be allowed to be withdrawn for any reason whatever.

The bids will be compared and the contract awarded as soon thereafter as practicable, according to law.

Blank forms and further information may be obtained at the office of the Contract Clerk and Auditor, entrance No. 400 East 29th Street, Borough of Manhattan.

BOARD OF TRUSTEES, BELLEVUE AND ALLIED HOSPITALS, by JOHN W. BRANNAN, M. D., President. 01,13
See General Instructions to Bidders on last page, last column, of the "City Record."

BOARD OF WATER SUPPLY.

Proposals.

SEALED BIDS WILL BE RECEIVED by the Board of Water Supply, at its offices, twenty-second floor, Municipal Building, Park Row, Centre and Chambers Streets, New York City, until 11 A. M. on

TUESDAY, OCTOBER 26, 1915,
CONTRACT 128.

FOR THE CONSTRUCTION OF TWO CONCRETE-STONE AND BRICK BUILDINGS AT THE UPTAKE AND DOWNTAKE CHAMBERS OF HILL VIEW RESERVOIR, IN THE CITY OF YONKERS, WESTCHESTER COUNTY, NEW YORK. THE LARGER ONE OF THE BUILDINGS IS, APPROXIMATELY, 125 FEET BY 88 FEET BY 35 FEET AND THE OTHER IS SOMEWHAT SMALLER. THE SUBSTRUCTURES OR FOUNDATIONS OF THESE BUILDINGS HAVE BEEN BUILT AND THE CITY WILL FURNISH AND ERECT THE ROOF COVERS FOR THE BUILDINGS.

A statement of the work required and further information are given in the Information for Bidders, forming part of the contract. At the above place and time the bids will be publicly opened and read. The award of the contract,

if awarded, will be made by the Board as soon thereafter as practicable. The Board reserves the right to reject any and all bids.

Two or more bonds, the aggregate amount of which shall be seventy thousand dollars (\$70,000), will be required for the faithful performance of the contract.

No bid will be received and deposited unless accompanied by a certified check upon a National or State bank, drawn to the order of the Comptroller of the City of New York to the amount of three thousand five hundred dollars (\$3,500).

Time allowed for the completion of the work is 10 months from the service of notice by the Board to begin work.

Pamphlets containing information for bidders, forms of proposal, contract, specifications, contract drawings, etc., can be obtained at the above address, at the office of the Secretary, upon application in person or by mail, by depositing the sum of ten dollars (\$10) in cash or its equivalent for each pamphlet. This deposit will be refunded upon the return of the pamphlets in acceptable condition within thirty days from the date on which bids are to be opened.

For further particulars apply to the office of the Principal Assistant Engineer at the above address.

CHARLES STRAUSS, President; CHARLES N. CHADWICK, JOHN F. GALVIN, Commissioners of the Board of Water Supply.

GEORGE FEATHERSTONE, Secretary. 07,26

Note: See General Instructions to Bidders on last page, last column, of the "City Record," so far as applicable hereto and not otherwise provided for.

SEALED BIDS WILL BE RECEIVED BY the Board of Water Supply, at its offices, twenty-second floor, Municipal Building, Park Row, Centre and Chambers Streets, New York City, until 11 A. M. on

TUESDAY, OCTOBER 19, 1915,

for

CONTRACT 166.
FOR THE ERECTION OF TWO STEEL FRAME BUILDINGS, GALVANIZED STEEL COVERED, FOR THE DRAINAGE CHAMBERS, AT SHIFTS 11 AND 21 OF THE CITY TUNNEL OF CATSKILL AQUEDUCT, NEW YORK CITY. BOTH BUILDINGS ARE OF APPROXIMATELY THE SAME SIZE, THE LARGER ONE BEING ABOUT 48 FEET BY 40 FEET BY 83 FEET. THE SUBSTRUCTURES OR FOUNDATIONS OF THESE BUILDINGS ARE BEING BUILT UNDER OTHER CONTRACTS.

A statement of the work required and further information are given in the Information for Bidders, forming part of the contract. At the above place and time the bids will be publicly opened and read. The award of the contract, if awarded, will be made by the Board as soon thereafter as practicable. The Board reserves the right to reject any and all bids.

A bond in the sum of eighteen thousand dollars (\$18,000) will be required for the faithful performance of the contract.

No bid will be received and deposited unless accompanied by a certified check upon a National or State bank, drawn to the order of the Comptroller of the City of New York to the amount of nine hundred dollars (\$900).

Time allowed for the completion of the work is 7 calendar weeks from the service of notice that the foundations are ready for the erection of the steel.

Pamphlets containing information for bidders, forms of proposal and contract, specifications, etc., and pamphlets of contract drawings can be obtained at the above address, at the office of the Secretary, upon application in person or by mail, by depositing the sum of ten dollars (\$10) in cash or its equivalent for each pamphlet.

This deposit will be refunded upon the return of the pamphlets in acceptable condition within thirty days from the date on which bids are to be opened.

For further particulars apply to the office of the Principal Assistant Engineer at the above address.

CHARLES STRAUSS, President; CHARLES N. CHADWICK, JOHN F. GALVIN, Commissioners of the Board of Water Supply.

GEORGE FEATHERSTONE, Secretary.

Note: See General Instructions to Bidders on last page, last column, of the "City Record," so far as applicable hereto and not otherwise provided for. 03,019

DEPARTMENT OF TAXES AND ASSESSMENTS.

PROPERTY OWNERS, NOTICE:

The annual Record of the Assessed Valuation of Real Estate in the City of New York for 1916 will be open for inspection, examination, and correction from

OCTOBER 1 until, but not including, NOVEMBER 16, 1915.

The annual Record of Assessed Valuation of Personal Estate for the City of New York for 1916 will be open for inspection, examination, and correction from

OCTOBER 1 until, but not including, DECEMBER 1, 1915.

During the time the books are open for public inspection, application may be made to the Department of Taxes and Assessments by any person or corporation claiming to be aggrieved by the assessed valuation to have it corrected.

Applications for the reduction of Real Estate assessments must be made in writing and should be upon blanks furnished by the Department.

Applications for the correction of the Personal assessments of corporations must be filed at the main office in the Borough of Manhattan.

Applications in relation to the assessed valuation of Personal Estate must be made by the person assessed at the office of the Department, in the Borough where such person resides, and in case of a non-resident carrying on business in the City of New York, at the office of the Department in the Borough where such place of business is located, between the hours of 10 A. M. and 2 P. M., except on Saturdays, when all applications must be made between 10 A. M. and 12 noon.

LOCATION OF OFFICES.

Manhattan—Main Office, Municipal Building, 9th Floor.

Bronx—Bergen Building, Tremont and Arthur Aves.

Brooklyn—Offerman Building, Duffield and Fulton Sts.

Queens—Court House Square, Long Island City.

Richmond—Borough Hall, New Brighton. S. I. LAWSON, PURDY, President; JOHN J. HALLERAN, CHAS. T. WHITE, COLTON H. WOODWARD, ARDOLPH L. KLINE, GEORGE V. MULLAN, FREDERIC B. SHIPLEY, Commissioners. 027,01

BOROUGH OF THE BRONX.

Proposals.

SEALED BIDS OR ESTIMATES WILL BE received by the President of the Borough of The Bronx, at his office, Municipal Building, Crotona Park, 177th St. and 3rd Ave., until 10.30 a. m., on

TUESDAY, OCTOBER 19, 1915.

NO. 1. FOR FURNISHING LABOR AND MATERIALS REQUIRED FOR THE ALTER-

ATION TO THE BRONX BOROUGH HALL, LOCATED ON THE SOUTHEAST CORNER OF THIRD AVENUE AND 177TH STREET, BOROUGH OF THE BRONX, CITY OF NEW YORK.

The time allowed for erecting and completing the work will be Forty-five (45) days.

The surety required will be Two Thousand Dollars (\$2,000).

Blank forms of bids or estimates upon which bids must be made can be obtained upon application therefor, the plans and specifications may be seen and other information obtained at said office. DOUGLAS MATHEWSON, President. 06,19

See General Instructions to Bidders on last page, last column, of the "City Record."

SEALED BIDS OR ESTIMATES WILL BE received by the President of the Borough of The Bronx, at his office, Municipal Building, Crotona Park, 177th St. and 3rd Ave., until 10.30 a. m., on

THURSDAY, OCTOBER 14, 1915.

NO. 1. FOR REGULATING, GRADING, SETTING CURB, LAYING SIDEWALKS AND CROSSWALKS, BUILDING APPROACHES AND ERECTING FENCES WHERE NECESSARY IN POWELL AVENUE, FROM TREMONT AVENUE TO ZEREGA AVENUE, TOGETHER WITH ALL WORK INCIDENTAL THERETO.

The Engineer's estimate of the work is as follows:

5,300 Cubic Yards of Earth Excavation.
100 Cubic Yards of Rock Excavation.
12,200 Cubic Yards of Filling.
4,250 Linear Feet of New Curb.
21,550 Square Feet of Two Course Concrete Sidewalk (including maintenance for one year).
540 Square Feet New Bridgestone.
260 Cubic Yards of Dry Rubble Masonry.
5 Cubic Yards Class B Concrete.
50 Linear Feet Vitrified Pipe 12 inches in diameter.

2,000 Feet B. M. Timber.
1,350 Linear Feet of Guard Rail.
2 Receiving Basins, Type B.
Sinkage, Shrinkage and Settlement.

The time allowed for the full completion of the work herein described will be 140 consecutive working days.

The amount of security required will be Six thousand nine hundred dollars (\$6,900).

NO. 2. FOR REGULATING, GRADING, SETTING CURBSTONES, FLAGGING SIDEWALKS, LAYING CROSSWALKS, BUILDING APPROACHES AND ERECTING FENCES WHERE NECESSARY IN WALKER AVENUE, FROM THE INTERSECTION OF WESTCHESTER AVENUE AND FORMER MAIN STREET, TO THE EASTERLY TERMINUS OF THE LAND ACQUIRED FOR WEST FARMS ROAD; FORT SCHUYLER ROAD, FROM THE EASTERLY TERMINUS OF THE LAND ACQUIRED FOR WEST FARMS ROAD TO EASTERLY BOULEVARD, TOGETHER WITH ALL WORK INCIDENTAL THERETO.

The Engineer's estimate of the work is as follows:

36,200 Cubic Yards of Earth Excavation.
1,000 Cubic Yards of Rock Excavation.
61,900 Cubic Yards of Filling.
9,680 Linear Feet of New Curb.
75 Linear Feet of Old Curb.
70 Square Feet of New Bluestone Flagging.
300 Square Feet of Old Flagging.
47,600 Square Feet of Two Course Concrete Sidewalk (including maintenance for one year).
10,900 Square Feet of New Bridgestone.
610 Square Feet of Old Bridgestone.
1,950 Cubic Yards of Dry Rubble Masonry.
950 Cubic Yards of Class A Concrete.
350 Cubic Yards of Class B Concrete.
600 Linear Feet of Vitrified Pipe, 12 inches in diameter.
620 Linear Feet of Vitrified Pipe, 15 inches in diameter.
61,000 Feet B. M. Timber.
19,350 Linear Feet of Piles.
2,800 Linear Feet of Guard Rail.
2 Tide Gates.
60,000 Pounds Steel Reinforcement Bars.
1 Type B Inlet.
6 Manholes.
6 Receiving Basins, Type B.
Sinkage, Shrinkage and Settlement.
5 Cubic Yards of Brick Masonry.
180 Linear Feet of Iron Railing.

Time allowed for the full completion of the work herein described will be 325 consecutive working days.

The amount of security required will be Thirty-three thousand seven hundred dollars (\$33,700).

NO. 3. FOR CONSTRUCTING SEWERS AND APPURTENANCES IN STARLING AVENUE, BETWEEN OLMSTEAD AVENUE AND UNIONPORT ROAD; UNIONPORT ROAD, BETWEEN STARLING AVENUE AND MCGRAW AVENUE; MCGRAW AVENUE, BETWEEN UNIONPORT ROAD AND PUGSLEY AVENUE, TOGETHER WITH ALL WORK INCIDENTAL THERETO.

The Engineer's estimate of the work is as follows:

208 Linear Feet of Pipe Sewer, 20 inch.
527 Linear Feet of Pipe Sewer, 18 inch.
6 Linear Feet of Pipe Sewer, 15 inch.
208 Linear Feet of Pipe Sewer, 12 inch.
22 Linear Feet of Basin Connection.
50 Linear Feet of Vitrified Pipe Drains 12 inch to 24 inch.
108 Spurs for House Connections.
10 Manholes.
1 Receiving Basin, Type B.
300 Cubic Yards of Rock Excavation.
40 Cubic Yards of Class C Concrete.
1,000 Feet (B. M.) of Timber Sheeting.

The time allowed for the full completion of the work herein described will be 120 consecutive working days.

The amount of security required will be Three thousand (\$3,000) dollars.

NO. 4. FOR PAVING WITH BITUMINOUS CONCRETE ON A CEMENT CONCRETE FOUNDATION THE ROADWAY OF ROSEDALE AVENUE, FROM WALKER AVENUE TO TREMONT AVENUE, ADJUSTING CURB WHERE NECESSARY, TOGETHER WITH ALL WORK INCIDENTAL THERETO (PRELIMINARY PAVEMENT).

The Engineer's estimate of the work is as follows:

4,290 Square Yards of Bituminous Concrete Pavement, and keeping the pavement in repair for Five Years from date of acceptance.
490 Cubic Yards of Class B Concrete.
2,000 Linear Feet of Curbstone, adjusted.
The time allowed for the full completion of the work herein described will be 25 consecutive working days.

The amount of security required will be Two thousand eight hundred dollars (\$2,800).

NO. 5. FOR PAVING WITH BITUMINOUS CONCRETE ON A CEMENT CONCRETE FOUNDATION THE ROADWAY OF KINGS BRIDGE TERRACE, FROM KINGSBRIDGE ROAD TO FILED GRADE + 110 SOUTH OF WEST 229TH STREET, ADJUSTING CURB WHERE NECESSARY, TOGETHER WITH ALL WORK INCIDENTAL THERETO (PRELIMINARY PAVEMENT).

The Engineer's estimate of the work is as follows:

3,190 Square Yards of Bituminous Concrete Pavement, and keeping the pavement in repair for Five Years from date of acceptance.

360 Cubic Yards of Class B Concrete.
1,930 Linear Feet of Curbstone, adjusted.

The time allowed for the full completion of the work herein described will be 25 consecutive working days.

The amount of security required will be Two thousand dollars (\$2,000).

Blank forms of bids or estimates upon which bids must be made can be obtained upon application therefor, the plans and specifications may be seen and other information obtained at said office. DOUGLAS MATHEWSON, President. 01,14

See General Instructions to Bidders on last page, last column, of the "City Record."

DEPARTMENT OF WATER SUPPLY, GAS AND ELECTRICITY.

Proposals.

SEALED BIDS OR ESTIMATES WILL BE received by the Commissioner of Water Supply, Gas and Electricity at room 2351, Municipal Building, Manhattan, until 2 o'clock p. m., on

FRIDAY, OCTOBER 22, 1915,

Boroughs of Manhattan, The Bronx and Brooklyn.

FOR FURNISHING, DELIVERING, UNLOADING, STACKING AND STORING CAST IRON PIPE, SPECIAL AND VALVE BOX CASTINGS, CAST STEEL CASTINGS AND VALVES.

The time allowed for the delivery of the material and supplies and the performance of the contract will be on Section I, forty-five calendar days; Section II, sixty calendar days; Section III, sixty calendar days; Section IV, forty-five calendar days; Section V, sixty calendar days.

The security required will be on Section I, Two hundred Dollars (\$200); Section II, Fifty Dollars (\$50); Section III, One thousand Dollars (\$1,000); Section IV, Fifty Dollars (\$50); Section V, Two thousand Dollars (\$2,000).

The bidder will state the price per unit of each item of work or supplies contained in the specifications or schedules, by which the bids will be tested. Bids will be received for each section singly or for all sections, but in comparing the bids, the bids for each section will be compared separately and the contract awarded to the lowest formal bidder on each section.

Blank forms of bid, proposals and contract, including specifications, approved as to form by the Corporation Counsel, can be obtained at Room 2351, in the Municipal Building, Manhattan, New York City.

Dated, New York, Oct. 7, 1915.

09,22 WILLIAM WILLIAMS, Commissioner.

See General Instructions to Bidders on last page, last column, of the "City Record."

SEALED BIDS OR ESTIMATES WILL BE received by the Commissioner of Water Supply, Gas and Electricity at Room 2351, Municipal Building, Manhattan, until 2 o'clock p. m., on

WEDNESDAY, OCTOBER 14, 1915,

Boroughs of Manhattan and The Bronx.

FOR FURNISHING AND DELIVERING FORAGE.

The time allowed for the performance of the contract is until December 31, 1915.

The amount of the security for the performance of the contract shall be thirty per cent. (30%) of the total amount for which the contract is awarded.

The bidder will state the price of supplies contained in the specifications or schedules, by which the bids will be tested. The bids will be compared and award made to the lowest formal bidder on each zone.

Blank forms of bid, proposals and contract, including specifications, approved as to form by the Corporation Counsel, can be obtained at Room 2351, in the Municipal Building, Manhattan, New York City.

Sept. 22, 1915.

01,13 WILLIAM WILLIAMS, Commissioner.

See General Instructions to Bidders on last page, last column, of the "City Record."

DEPARTMENT OF EDUCATION.

Proposals.

SEALED BIDS OR ESTIMATES WILL BE received by the Superintendent of School Supplies, at the office of the Department of Education, Park ave. and 59th st., Manhattan, until 11 A. M., on

FRIDAY, OCTOBER 22, 1915.

FOR FURNISHING AND DELIVERING TEXT-BOOKS, CHARTS, ETC., FOR THE DAY AND EVENING HIGH SCHOOLS AND DAY AND EVENING ELEMENTARY SCHOOLS OF THE CITY OF NEW YORK.

The time for the delivery of the articles, materials and supplies and the performance of the contract is by or before December 31, 1916, and such further time as may be allowed by the contract.

The amount of security required is thirty (30%) per cent. of the amount of the contract. The bidder will state the price of each item or article contained in the specifications or schedules herein contained or hereto annexed, by which the bids will be tested. Award will be made to the lowest bidder on each item.

Delivery will be required to be made at the time and in the manner and in such quantities as may be directed.

Bids must be submitted in duplicate, each in a separate envelope.

Blank forms and further information may be obtained at the office of the Superintendent of School Supplies, Board of Education, the Borough of Manhattan, southwest corner of Park ave. and 59th st.

PATRICK JONES, Superintendent of School Supplies.

Dated, October 9, 1915. 09,22

See General Instructions to Bidders on last page, last column, of the "City Record."

SEALED BIDS OR ESTIMATES WILL BE received by the Superintendent of School Supplies, at the office of the Department of Education, Park avenue and 59th street, Manhattan, City of New York, until 11 A. M., on

WEDNESDAY, OCTOBER 20, 1915.

FOR FURNISHING AND DELIVERING REQUISITION BOOKS FOR THE BOARD OF EDUCATION, THE CITY OF NEW YORK.

The time for the delivery of the articles, materials and supplies and the performance of the contract is thirty (30) consecutive working days.

The amount of security required is thirty (30%) per cent. of the amount of the bid or estimate.

The bidder will state the price of each item or article contained in the specifications or schedules herein contained or hereto annexed, by which the bids will be tested. Award will be made to the lowest bidder on each item.

Delivery will be required to be made at the time and in the manner and in such quantities as may be directed.

Blank forms and further information may be obtained at the office of the Superintendent of School Supplies, Board of Education, the Borough of Manhattan, southwest corner of Park ave. and 59th st.

PATRICK JONES, Superintendent of School Supplies.

Dated, October 7, 1915. 07,20

See General Instructions to Bidders on last page, last column, of the "City Record."

SEALED BIDS OR ESTIMATES WILL BE received by the Superintendent of School Supplies, at the office of the Department of Education, Park avenue and 59th street, Manhattan, City of New York, until 11 a. m. on

WEDNESDAY, OCTOBER 20, 1915.

FOR THE REMOVAL AND DISPOSAL OF OLD AND DISCARDED BOOKS NO LONGER FIT FOR USE.

The time allowed for the removal of the materials herein scheduled and for the performance of the contract is by or before November 10, 1915.

The amount of security required is thirty (30%) per cent. of the amount of the contract.

The bidder will state the price of each item herein contained or hereto annexed, by which the bids will be tested. Award will be made to the highest bidder.

Bids must be submitted in duplicate, each in a separate envelope.

Blank forms and further information may be obtained at the office of the Superintendent of School Supplies, Board of Education, southwest corner of Park ave. and 59th st.

PATRICK JONES, Superintendent of School Supplies.

Dated, Oct. 7, 1915. 07,20

See General Instructions to Bidders on last page, last column, of the "City Record."

SEALED BIDS OR ESTIMATES WILL BE received by the Superintendent of School Buildings at the office of the Department of Education, corner Park Avenue and 59th Street, Manhattan, City of New York, until three o'clock P. M., on

MONDAY, OCTOBER 18, 1915,

Borough of Queens.

NO. 3.—FOR FURNISHING MACHINE TOOLS FOR NEW WOODWORKING SHOP IN FLUSHING HIGH SCHOOL, ON BROADWAY, WHITESTONE AVENUE AND STATE STREET, FLUSHING, BOROUGH OF QUEENS.

The time allowed to complete the whole work of each item will be forty (40) working days, as provided in the contract.

The amount of security required for each item or contract is fifty (50) per cent. of award.

A separate bid must be submitted for each item, and a separate bid may also be submitted for all items, and award will be made on separate items or upon all items in one contract, as deemed to be to the best interests of the City.

Each bid or estimate must be accompanied by a certified check or cash to the amount of two and one-half (2½) per centum of the amount of the total aggregate cost of all items bid upon.

In case the aggregate cost of all items awarded to any one contractor is less than One Thousand Dollars (\$1,000) no bond or contract will be necessary for such contractor.

Only one bid will be received from a bidder for each item.

Attention of all intending bidders is expressly called to page 1 of the printed specifications, and also the printed addenda which has been inserted therein.

Bidders must be prepared to submit samples upon demand. Award of contract will be made to the lowest bidder on each item or classes of items where indicated.

Bidders must state the price of each item contained in the specifications, by which the bids will be tested.

Delivery will be required to be made at the time and manner and in such quantities as may be directed.

Blank forms and specifications and further information may be obtained at the office of the Superintendent of School Buildings, at Estimating Room, 9th floor, Hall of the Board of Education, Park Avenue and 59th Street, Borough of Manhattan, and also at Branch Office, No. 69 Broadway, Flushing, Borough of Queens.

C. B. J. SNYDER, Superintendent of School Buildings.

Dated, October 5, 1915. 05,18

See General Instructions to Bidders on last page, last column, of the "City Record."

SEALED BIDS OR ESTIMATES WILL BE received by the Superintendent of School Buildings at the office of the Department of Education, Park Avenue and 59th Street, Manhattan, until three o'clock P. M., on

MONDAY, OCTOBER 18, 1915,

Borough of Manhattan.

NO. 1.—FOR FURNITURE, ETC., FOR VOCATIONAL SCHOOL FOR BOYS, ON 138TH AND 139TH STREETS, WEST OF FIFTH AVENUE, BOROUGH OF MANHATTAN.

The time allowed to complete the whole work will be Forty (40) working days, as provided in the contract.

The amount of security required is as follows: Item 1, \$400; Item 2, \$300; Item 3, \$1,000; Item 4, \$1,000.

The deposit accompanying bid on each item shall be five per centum of the amount of security.

A separate proposal must be submitted for each item and award will be made thereon.

Borough of The Bronx.

NO. 2.—FOR INSTALLING ELECTRIC EQUIPMENT IN EVANDER CHILDS HIGH SCHOOL, ON EAST 184TH STREET AND FIELD PLACE, BETWEEN CRESTON AND MORRIS AVENUES, BOROUGH OF THE BRONX.

The time allowed to complete the whole work will be One Hundred and Thirty (130) working days, as provided in the contract.

The amount of security required is Twelve Thousand Dollars (\$12,000).

The deposit accompanying bid shall be five per centum of the amount of security.

On No. 1, the bidders must state the price of each item, by which the bids will be tested.

On No. 2, the bids will be compared and the contract will be awarded in a lump sum to the lowest bidder.

Blank forms, plans and specifications may be obtained or seen at the office of the Superintendent, at Estimating Room,

of said abandoned contract. The attention of bidders is expressly called to the addenda which has been inserted in the original specifications.

The quantities of work to be done and the materials to be furnished are the balance of the work, together with corrections enumerated in the addenda.

Bidders must examine the abandoned work before making an estimate, and must examine the addenda and the original plans and specifications. Bids will be compared and the contract will be awarded in a lump sum to the lowest bidder.

Blank forms, original plans and specifications may be obtained or seen at the office of the Superintendent, at Estimating Room, 9th floor, Hall of the Board of Education, Park Avenue and 59th Street, Borough of Manhattan, and also at Branch Office, No. 131 Livingston Street, Borough of Brooklyn.

C. B. J. SNYDER, Superintendent of School Buildings.

Dated, October 5, 1915. \$29.011
See General Instructions to Bidders on last page, last column, of the "City Record."

SEALED BIDS OR ESTIMATES WILL BE received by the Superintendent of School Supplies, at the office of the Superintendent of School Supplies, Park Avenue and 59th Street, Manhattan, until 11 A. M., on

MONDAY, OCTOBER 11, 1915.
FOR FURNISHING AND DELIVERING DIRECT TO EACH SCHOOL KITCHEN UTENSILS FOR THE SCHOOLS OF THE CITY OF NEW YORK, BOROUGH OF MANHATTAN.

The time for the delivering of the articles, materials and supplies and the performance of the contract is by or before December 31, 1915.

The amount of security required is thirty (30%) per cent. of the amount of the contract.

The bidder will state the price of each item or article contained in the specifications herein contained or hereto annexed, by which the bids will be tested.

Award will be made to the lowest bidder on each item whose sample is equal to the Board sample submitted for inspection or referred to by catalogue number. The said reference is made only as a means of briefly describing the article called for.

Delivery will be required to be made at the time and in the manner and in such quantities as may be directed.

Bids must be submitted in duplicate, each in a separate envelope.

Blank forms and further information may be obtained at the office of the Superintendent of School Supplies, Board of Education, the Borough of Manhattan, corner of Park Ave. and 59th St.

PATRICK JONES, Superintendent of School Supplies.

Dated, September 29, 1915. \$29.011
See General Instructions to Bidders on last page, last column, of the "City Record."

SEALED BIDS OR ESTIMATES WILL BE received by the Superintendent of School Buildings at the office of the Department of Education, Park Avenue and 59th Street, Manhattan, until three o'clock p. m., on

MONDAY, OCTOBER 11, 1915.
NO. 3.—FOR FURNISHING AND DELIVERING NEW PIANOS TO VARIOUS SCHOOLS (OLD BUILDINGS) IN THE BOROUGHS OF MANHATTAN, THE BRONX, BROOKLYN, QUEENS AND RICHMOND.

The time allowed to complete the whole work will be one hundred and thirty (130) working days, as provided in the contract.

The amount of security required is One Hundred Dollars (\$100) per instrument on each item.

Bids will be considered by the Committee on Buildings only when made by the manufacturers.

Bidders must indicate on the outside of the envelope containing the bids the number of instruments bid for under each item.

Bidders must state in the bid what action is to be supplied, and length of Grand Pianos.

A separate proposal must be submitted for each piano and award will be made thereon.

The deposit accompanying bid for each piano shall be five per centum of the amount of security.

Important.

Each bid or estimate must be accompanied by a statement showing the average prices obtained by the bidder in the wholesale trade, exclusive of sales to his own retail stores, for instruments of like grade, size and quality as those he at this time bids for. The average to be compiled from wholesale sales made, as aforesaid, during the three months next prior to the date of the bid.

This statement shall be in the form of an affidavit, executed before a Notary Public, and made by one of the firm submitting the bid; and shall be certified to by a certified public accountant, who shall certify that the prices quoted are true, without discount or rebate, and in accordance with the foregoing paragraph.

The statement shall be placed in a sealed envelope, which shall be marked "Price List," and shall have on the outside the name of the bidder. This shall be enclosed in the envelope containing the bid at the time that same is submitted to the Bid Clerk.

The statements which are so submitted are for the information of the Committee on Buildings, and will not, under any circumstances, be made public without the written consent of the bidder.

Any bid or estimate which is not accompanied by such a statement as is hereinbefore described will be considered as informal and invalid, and by reason of such failure, the said bid or estimate so accompanied will be so adjudged and treated.

On No. 5, the bidders must state the price of each item, by which the bids will be tested.

Blank forms and specifications may be obtained or seen at the office of the Superintendent of School Buildings, at Estimating Room, 9th floor, Hall of the Board of Education, Park Avenue and 59th Street, Borough of Manhattan.

C. B. J. SNYDER, Superintendent of School Buildings.

Dated, September 29, 1915. \$29.011
See General Instructions to Bidders on last page, last column, of the "City Record."

SEALED BIDS OR ESTIMATES WILL BE received by the Superintendent of School Buildings at the office of the Department of Education, Park Avenue and 59th Street, Manhattan, until three o'clock p. m., on

MONDAY, OCTOBER 11, 1915.
Borough of The Bronx.
NO. 2.—FOR CORK TILING FOR FLOOR OF GYMNASIUM IN PUBLIC SCHOOL 28, ON THE WEST SIDE OF ANTHONY AVENUE, BETWEEN TREMONT AVENUE AND MT. HOPE PLACE, BOROUGH OF THE BRONX.

The time allowed to complete the whole work will be Fifteen (15) working days.

The amount of security required is Eight Hundred Dollars (\$800).

The deposit accompanying bid shall be five per centum of the amount of security.

NO. 3.—FOR ITEM 1, INSTALLING HEATING AND VENTILATING APPARATUS, AND ITEM 2, INSTALLING TEMPERATURE REGULATION IN NEW PUBLIC SCHOOL 48, ON THE SOUTHERLY

SIDE OF SPOFFORD AVENUE, BETWEEN FAILE AND COSTER STREETS, BOROUGH OF THE BRONX.

The time allowed to complete the whole work on each item will be One Hundred (100) working days, as provided in the contract.

The amount of security required is as follows: Item 1, \$30,000; Item 2, \$2,000.

A separate proposal must be submitted for each item and award will be made thereon.

The deposit accompanying bid on each item shall be five per centum of the amount of security.

Borough of Richmond.
NO. 4.—FOR INSTALLING ELECTRIC EQUIPMENT IN NEW PUBLIC SCHOOL 8, AT THE INTERSECTION OF LINDEN WOOD AVENUE AND SCHOOL STREET, ABOUT 450 FEET SOUTHERLY FROM THE AMBOY ROAD, GREAT KILLS, BOROUGH OF RICHMOND.

The time allowed to complete the whole work will be Ninety (90) working days, as provided in the contract.

The amount of security required is Two Thousand (\$2,000) Dollars.

The deposit accompanying bid shall be five per centum of the amount of security.

On Nos. 2 and 4, the bids will be compared and the contract will be awarded in a lump sum to the lowest bidder on each contract.

On No. 3, the bidders must state the price of each item, by which the bids will be tested.

Blank forms, plans and specifications may be obtained or seen at the office of the Superintendent, at Estimating Room, 9th floor, Hall of the Board of Education, Park Avenue and 59th Street, Borough of Manhattan, and also at Branch Office, Borough Hall, New Brighton, Borough of Richmond, for work for their respective boroughs.

C. B. J. SNYDER, Superintendent of School Buildings.

Dated, September 29, 1915. \$29.011
See General Instructions to Bidders on last page, last column, of the "City Record."

SEALED BIDS OR ESTIMATES WILL BE received by the Superintendent of School Buildings at the office of the Department of Education, Park Avenue and 59th Street, Manhattan, until three o'clock p. m., on

MONDAY, OCTOBER 11, 1915.
Borough of Brooklyn.
NO. 1.—FOR ITEM 1, GENERAL CONSTRUCTION, ALSO ITEM 2, PLUMBING AND DRAINAGE OF ADDITIONS TO AND ALTERATIONS IN PUBLIC SCHOOL 89, IN THE NORTHERLY SIDE OF NEWKIRK AVENUE, BETWEEN EAST 31ST AND EAST 32ND STREETS, BOROUGH OF BROOKLYN.

The time allowed to complete the whole work on each item will be One Hundred and Twenty-five (125) working days, as provided in the contract.

The amount of security required is as follows: Item 1, \$15,000; Item 2, \$1,800.

The deposit accompanying bid on each item shall be five per centum of the amount of security.

A separate proposal must be submitted for each item and award will be made thereon.

Important.

Attention of all intending bidders is expressly called to the printed addenda which has been inserted in the specifications.

On No. 1, the bidders must state the price of each item, by which the bids will be tested.

Blank forms, plans and specifications may be obtained or seen at the office of the Superintendent, at Estimating Room, 9th floor, Hall of the Board of Education, Park Avenue and 59th Street, Borough of Manhattan, and also at Branch Office, No. 131 Livingston Street, Borough of Brooklyn.

C. B. J. SNYDER, Superintendent of School Buildings.

Dated, September 29, 1915. \$29.011
See General Instructions to Bidders on last page, last column, of the "City Record."

DEPARTMENT OF FINANCE.

Corporation Sales of Real Estate.

WILLIAM P. RAE COMPANY, AUCTIONEER.

PUBLIC NOTICE IS HEREBY GIVEN THAT the Commissioners of the Sinking Fund of The City of New York, by virtue of the powers vested in them by law, will offer for sale at public auction on

WEDNESDAY, OCTOBER 27, 1915,

at 12 o'clock M., at the Brooklyn Real Estate Exchange, No. 189 Montague Street, Borough of Brooklyn, all that certain piece or parcel of land belonging to the City of New York, and known on the Tax Maps of the City of New York as Lots 29 and 31, in Block 1171, Section 4, Borough of Brooklyn, bounded and described as follows:

BEGINNING at a point on the southerly line of Butler Place, distant 150 feet 3/4 inches westerly from the intersection of the southerly line of Butler Place with the westerly line of Sterling Place; running thence southerly and at right angles, or nearly so, with Butler Place 128 feet 6 inches to the northerly line of Lot No. 7, in Block 1171, Section 4; running thence westerly and along the northerly line of Lots 7, 12 and 14 in the above mentioned block 230 feet 3 inches; running thence northerly and at right angles, or nearly so, with Butler Place 114 feet to the southerly line of Butler Place; running thence easterly along the said southerly line of Butler Place 225 feet to the point or place of beginning.

The minimum or upset price at which said property shall be sold is hereby fixed at Thirty-one Thousand Dollars (\$31,000), plus the cost of advertising the sale. The sale to be made upon the following

TERMS AND CONDITIONS:

The highest bidder will be required to pay ten per cent. (10%) of the amount of the bid, together with the auctioneer's fees, at the time of the sale, and ninety per cent. (90%) upon the delivery of the deed, which shall be within sixty (60) days from the date of the sale.

The deed so delivered shall be in form of a bargain and sale deed, without covenants.

The Comptroller may, at his option, resell the property if the successful bidder shall fail to comply with the terms of the sale, and the person so failing to comply therewith will be held liable for any deficiency which may result from such resale.

The right is reserved to reject any and all bids.

Maps of said real estate may be seen on application at the Comptroller's Office (Division of Real Estate), Room 733, Municipal Building, Borough of Manhattan.

By order of the Commissioners of the Sinking Fund, under resolution adopted at meeting of the Board held October 6, 1915.

WM. A. PRENDERGAST, Comptroller.

Department of Finance, Comptroller's Office, October 7th, 1915. \$9.27

Corporation Sale of Lease.

CORPORATION SALE BY SEALED BIDS OF THE LEASE OF CERTAIN CITY REAL ESTATE.

UPON THE AUTHORIZATION OF THE Commissioners of the Sinking Fund, and pur-

suant to a resolution adopted by them at a meeting held July 30, 1915, the Comptroller of the City of New York will sell by sealed bids on

THURSDAY, OCTOBER 14, 1915,

at 12 o'clock M., in Room 368, Municipal Building, Borough of Manhattan, the lease of premises situated on the easterly side of Clinton Street, 100 feet north of Grand Street, and known as No. 154 Clinton Street, Borough of Manhattan, with the improvements thereon, for a period of five years commencing January 1, 1916.

The Comptroller will receive sealed bids for the lease of the said premises for the said period at the minimum or upset price of Twenty-seven hundred and Fifty-six Dollars (\$2,756) per annum, payable quarterly in advance, and the said sale will be made upon the following terms and conditions:

The highest bidder will be required to pay twenty-five per cent. (25%) of the amount of the yearly rental at the time and place of sale; the amount so paid for one quarter's rent shall be forfeited if the successful bidder does not execute the lease when notified it is ready for execution.

He will also be required to give an undertaking in the amount of the annual rental bid, with two sufficient sureties to be approved by the Comptroller, for the payment of the rent quarterly in advance, and for the performance of the terms and covenants of the lease.

No person shall be received as lessee or surety who is a delinquent on any former lease from the corporation, and no bid shall be accepted from any person who is in arrears to the corporation upon debt or contract, or who is a defaulter as surety or otherwise upon any obligation to the City, as provided by law.

The lease will be in the usual form of leases of like property, and will contain in addition to other terms, covenants and conditions, as follows:

First—A clause providing that the lessee shall pay the usual rate for water per meter measurements, and comply with the rules and regulations of the Department of Water Supply, Gas and Electricity.

Second—A clause providing that the lessee shall not make any alterations or improvements on the property, except with the consent and approval of the Comptroller.

Third—A clause providing that during the term of the lease the lessee shall keep the buildings in proper repair, both inside and outside, at his own cost and expense, and shall comply with all the laws and ordinances of The City of New York.

Fourth—A clause providing that all repairs, alterations and improvements made on or to the property by the lessee during the period of the lease shall become the property of The City of New York at the expiration of said lease.

The Comptroller shall have the right to reject any or all bids if deemed to be to the interest of The City of New York.

WM. A. PRENDERGAST, Comptroller of The City of New York.

Department of Finance, Comptroller's Office, September 24th, 1915. \$27.014

Confirmation of Assessments.

NOTICE TO PROPERTY OWNERS.

IN PURSUANCE OF SECTION 1018 OF THE Greater New York Charter, the Comptroller of The City of New York hereby gives notice to all persons, owners of property affected by the following assessments for LOCAL IMPROVEMENTS IN THE BOROUGH OF BROOKLYN:

TWENTY-NINTH WARD, SECTION 16.
SEWER BASIN at the northeast corner of SEELEY STREET AND 19TH STREET. Area of assessment affects Block 5262.

EAST TWENTY-EIGHTH STREET—SEWER from Tilden Avenue to Albemarle Road. Area of assessment affects Blocks 5129 and 5130.

THIRTIETH WARD, SECTION 17.
FIFTEENTH AVENUE—SEWER from Forty-fifty to Forty-sixth Streets. Area of assessment affects Blocks 5433 and 5618.

THIRTIETH WARD, SECTION 18.
SIXTH AVENUE—PAVING from Seventy-ninth to Eightieth Streets. Area of assessment, both sides of Sixth Avenue from 79th to 80th Streets and to the extent of half the block at the intersecting streets.

THIRTIETH WARD, SECTIONS 18 AND 19.
SEWER IN BATTERY AVENUE from Ninety-second Street to Warehouse Avenue, and OUTLET SEWERS IN WAREHOUSE AVENUE from Battery Avenue to Seventh Avenue, and IN SEVENTH AVENUE from Warehouse Avenue to Ninety-second Street. Area of assessment affects Blocks 6141 to 6148, 6150, 6153 and 8594.

THIRTIETH WARD, SECTION 19.
BENSON AVENUE—REGULATING, GRADING, CURBING AND FLAGGING from Twenty-first to Twenty-second Avenues. Area of assessments, both sides of Benson Avenue from Twenty-first Avenue to Bay Parkway and to the extent of 100 feet north and south of Benson Avenue from Twenty-first Avenue to Bay Parkway.

THIRTY-FIRST WARD, SECTION 20.
EAST SEVENTH STREET—SEWER from Avenue K to Avenue L. Area of assessment affects Blocks 6519, 6520, 6527, 6528, 6532 and 6533.

THIRTY-FIRST WARD, SECTION 21.
WEST TWENTY-THIRD STREET—PAVING between Mermaid and Surf Avenues. Area of assessment, both sides of West Twenty-third Street from Mermaid Avenue to Surf Avenue and to the extent of half the block at the intersecting avenues.

That the same was confirmed by the Board of Assessors on September 28, 1915, and entered on September 28, 1915, in the Record of Titles of Assessments, kept in the Bureau for the Collection of Assessments and Arrears of Taxes and Assessments and of Water Rents, and unless the amount assessed for benefit on any person or property shall be paid within sixty days after the date of said entry of the assessments, interest will be collected thereon, as provided by section 1019 of the Greater New York Charter.

Said section provides, in part, "If any such assessment shall remain unpaid for the period of sixty days after the date of entry thereof in the said Record of Titles of Assessments, it shall be the duty of the officer authorized to collect and receive the amount of such assessment to charge, collect and receive interest thereon at the rate of seven per centum per annum to be calculated to the date of payment from the date when such assessment became a lien, as provided by section 159 of this act."

Section 159 of this act provides * * * "An assessment shall become a lien upon the real estate affected thereby ten days after its entry in the said record."

The above assessments are payable to the Collector of Assessments and Arrears at the Bureau for the Collection of Assessments and Arrears of Taxes and Assessments and of Water Rents, in the Offerman Building, 503 Fulton Street, Borough of Brooklyn, between the hours of 9 a. m. to 12 p. m., and on Saturdays from 9 a. m. to 12 p. m., and all payments made thereon on or before November 27, 1915, will be exempt from interest as above provided, and after that date will be subject to a charge of interest at the rate of seven per centum per annum from

the date when such assessments became liens to the date of payment.

WILLIAM A. PRENDERGAST, Comptroller.
City of New York, Department of Finance,
Comptroller's Office, September 28, 1915. \$1.13

NOTICE TO PROPERTY OWNERS.

IN PURSUANCE OF SECTION 1018 OF THE Greater New York Charter, the Comptroller of The City of New York hereby gives public notice to all persons, owners of property, affected by the following assessment for LOCAL IMPROVEMENTS IN THE BOROUGH OF THE BRONX:

TWENTY-THIRD WARD, SECTION 9.
EAST ONE HUNDRED AND SIXTY-SIXTH STREET—REGULATING, GRADING, FLAGGING SIDEWALKS AND ERECTING FENCES from Brook Avenue to the New York and Harlem Railroad.

TWENTY-FOURTH WARD, SECTION 12.
EAST TWO HUNDRED AND THIRTY-SIXTH STREET—PAVING THE ROADWAY AND ADJUSTING CURB from Mount Vernon Avenue to Webster Avenue.

The area of assessment on the above streets extends to one-half the block at the intersecting and terminating avenues.

That the same was confirmed by the Board of Assessors on September 28, 1915, and entered on September 28, 1915, in the Record of Titles of Assessments kept in the Bureau for the Collection of Assessments and Arrears of Taxes and Assessments and of Water Rents, and unless the amount assessed for benefit on any person or property shall be paid within sixty days after the date of said entry of the assessment, interest will be collected thereon, as provided by section 1019 of the Greater New York Charter.

Said section provides, in part, "If any such assessment shall remain unpaid for the period of sixty days after the date of entry thereof in the said Record of Titles of Assessments, it shall be the duty of the officer authorized to collect and receive the amount of such assessment, to charge, collect and receive interest thereon at the rate of seven per centum per annum to be calculated to the date of payment from the date when such assessment became a lien, as provided by section 159 of this act."

Section 159 of this act provides * * * "An assessment shall become a lien upon the real estate affected thereby ten days after its entry in the said record."

The above assessment is payable to the Collector of Assessments and Arrears at the Bureau for the Collection of Assessments and Arrears of Taxes and Assessments and of Water Rents, in the Bergen Building, fourth floor, southeast corner of Arthur and Tremont Aves., Borough of The Bronx, between the hours of 9 a. m. and 2 p. m., and on Saturdays from 9 a. m. to 12 p. m., and all payments made thereon on or before November 27, 1915, will be exempt from interest, as above provided, and after that date will be subject to a charge of interest at the rate of seven per centum per annum from the date when such assessment became a lien to the date of payment.

WILLIAM A. PRENDERGAST, Comptroller.
City of New York, Department of Finance,
Comptroller's Office, September 28, 1915. \$1.13

Corporation Sales of Buildings.

CORPORATION SALE OF BUILDINGS AND APPURTENANCES THERETO ON CITY REAL ESTATE BY SEALED BIDS.

AT THE REQUEST OF THE BOARD OF Education, public notice is hereby given that the Commissioners of the Sinking Fund, by virtue of the powers vested in them by law, will offer for sale by sealed bids certain buildings standing upon property owned by The City of New York, acquired by it for school purposes in the

Borough of Brooklyn.
BEING the buildings, parts of buildings, etc., on the plot of ground on the northerly side of Wilson Street, 80 feet east of Bedford Avenue, adjoining P. S. No. 16, and known as Nos. 133 to 145 Wilson Street, in the Borough of Brooklyn, which are more particularly described on a certain map on file in the office of the Collector of City Revenue, Department of Finance, Room 368, Municipal Building, Borough of Manhattan.

PURSUANT to a resolution adopted by the Commissioners of the Sinking Fund, at a meeting held October 6, 1915, the sale by sealed bids of the above described buildings and appurtenances thereto will be held by direction of the Comptroller on

TUESDAY, OCTOBER 26, 1915,

at 11 A. M., in lots and parcels and in manner and form as follows:

PARCEL NO. 1: Seven three-story and basement brick houses No. 133 to No. 145 Wilson Street, Brooklyn.

Sealed bids (blank forms of which may be obtained upon application) will be received by the Comptroller at the office of the Collector of City Revenue, Room 368, Municipal Building, Borough of Manhattan, until 11:00 a. m., on the 26th day of Oct., 1915, and then publicly opened for the sale for removal of the above-described buildings and appurtenances thereto, and the award will be made to the highest bidder within twenty-four hours, or as soon as possible thereafter.

Each parcel must be bid for separately and will be sold in its entirety, as described in above advertisement.

Each and every bid must be accompanied by a deposit of cash or certified check in a sum equal to 25 per cent. of the amount of the bid, except that a minimum deposit of \$50 will be required with all bids, and that a deposit of \$500 will be sufficient to entitle bidders to bid on any or all of the buildings.

Deposits of unsuccessful bidders will be returned within twenty-four hours after successful bidders have paid purchase price in full and given security, and those of successful bidders may be declared forfeited to The City of New York by the Comptroller upon the failure of the successful bidder to further comply with the requirements of the terms and conditions of the sale as set forth hereinafter.

Successful bidders will be required to pay the purchase money and deposit the required security within twenty-four hours of the receipt of notification of the acceptance of their bids.

The Comptroller reserves the right to reject any and all bids and to waive any defects or informalities in any bid should it be deemed in the interest of The City of New York to do so.

All bids must state clearly (1) the number or description of the building or buildings bid for, (2) the amount of the bid, (3) the full name and address of the bidder.

All bids must be enclosed in properly sealed envelopes, marked "Proposals to be opened October 26, 1915," and must be delivered, or mailed in time for their delivery, prior to 11 a. m. of that date to the "Collector of City Revenue, Room 368, Municipal Building, New York City," from whom any further particulars regarding the buildings to be disposed of may be obtained.

THE BUILDINGS WILL BE SOLD FOR IMMEDIATE REMOVAL ONLY, SUBJECT TO THE TERMS AND CONDITIONS PRINTED ON THE LAST PAGE OF THIS ISSUE OF THE "CITY RECORD."

WM. A. PRENDERGAST, Comptroller.

City of New York, Department of Finance, Comptroller's Office, October 7, 1915. \$9.26

CORPORATION SALE OF BUILDINGS AND APPURTENANCES THERETO ON CITY REAL ESTATE BY SEALED BIDS.

AT THE REQUEST OF THE PRESIDENT of the Borough of Queens, public notice is hereby given that the Commissioners of the Sinking Fund, by virtue of the powers vested in them by law, will offer for sale by sealed bids certain encroachments standing upon property owned by The City of New York, acquired by it for street opening purposes in the

Borough of Queens.

BEING the buildings, parts of buildings, etc., standing within the lines of Bartow Street (6th Avenue) from Flushing Avenue to Woolsey Avenue, in the Borough of Queens, which are more particularly described on a certain map on file in the office of the Collector of City Revenue, Department of Finance, Room 368, Municipal Building, Borough of Manhattan.

PURSUANT to a resolution of the Commissioners of the Sinking Fund, adopted at a meeting held September 15, 1915, the sale by sealed bids at the upset or minimum prices named in the description of each parcel of the above described buildings and appurtenances thereto will be held by direction of the Comptroller on

MONDAY, OCTOBER 11, 1915.

at 11 A. M., in lots and parcels, and in manner and form, and at upset prices as follows: PARCEL NO. 62: Part of one-story frame building on the south side of Bartow Street (6th Avenue), 65 feet east of Flushing Avenue. Upset price, \$10.00.

Sealed bids (blank forms of which may be obtained upon application) will be received by the Comptroller at the office of the Collector of City Revenue, Room 368, Municipal Building, Borough of Manhattan, until 11:00 a. m. on the 11th day of Oct., 1915, and then publicly opened for the sale for removal of the above-described buildings and appurtenances thereto, and the award will be made to the highest bidder within twenty-four hours, or as soon as possible thereafter.

Each parcel must be bid for separately and will be sold in its entirety, as described in above advertisement.

Each and every bid must be accompanied by a deposit of cash or certified check in a sum equal to 25 per cent. of the amount of the bid, except that a minimum deposit of \$50 will be required with all bids, and that a deposit of \$500 will be sufficient to entitle bidders to bid on any or all of the buildings.

Deposits of unsuccessful bidders will be returned within twenty-four hours after successful bidders have paid purchase price in full and given security, and those of successful bidders may be declared forfeited to The City of New York by the Comptroller upon the failure of the successful bidder to further comply with the requirements of the terms and conditions of the sale as set forth hereinafter.

Successful bidders will be required to pay the purchase money and deposit the required security within twenty-four hours of the receipt of notification of the acceptance of their bids.

The Comptroller reserves the right to reject any and all bids and to waive any defects or informalities in any bid should it be deemed in the interest of The City of New York to do so.

All bids must state clearly (1) the number or description of the building or buildings bid for, (2) the amount of the bid, (3) the full name and address of the bidder.

All bids must be inclosed in properly sealed envelopes, marked "Proposals to be opened October 11, 1915," and must be delivered, or mailed in time for their delivery, prior to 11 a. m. of that date to the "Collector of City Revenue, Room 368, Municipal Building, New York City," from whom any further particulars regarding the buildings to be disposed of may be obtained.

THE BUILDINGS WILL BE SOLD FOR IMMEDIATE REMOVAL ONLY, SUBJECT TO THE TERMS AND CONDITIONS PRINTED ON THE LAST PAGE OF THIS ISSUE OF THE "CITY RECORD."

WM. A. PRENDERGAST, Comptroller, City of New York, Department of Finance, Comptroller's Office, September 18, 1915. \$24,011

Interest on City Bonds and Stock.

THE INTEREST DUE ON NOVEMBER 1, 1915, on registered bonds and stock of The City of New York, and of the former corporations now included therein, will be paid on that day by the Comptroller at his office (Room 847, in the Municipal Building, at Chambers and Centre sts., in the Borough of Manhattan).

The coupons that are payable in New York or in London for the interest due on November 1, 1915, on assessment bonds and corporate stock of The City of New York will be paid on that day at the option of the holders thereof, either at the office of the Comptroller (Room 847, in the Municipal Building, at Chambers and Centre sts., in the Borough of Manhattan, New York City), in United States, or at the office of Messrs. Seligman Brothers, 18 Austin Friars, London, E. C., England, in sterling.

The coupons that are payable only in New York for interest due on November 1, 1915, on bonds and stock of the present and former City of New York, of former corporations now included in The City of New York, and the former County of Queens, will be paid on that day at the office of the Comptroller (Room 847, in the Municipal Building, at Chambers and Centre sts., in the Borough of Manhattan, New York City).

The books for the transfer of bonds and stock on which interest is payable November 1, 1915, will be closed from October 5, 1915, to November 1, 1915.

WILLIAM A. PRENDERGAST, Comptroller, City of New York, Department of Finance, Comptroller's Office, September 15th, 1915. \$16,030

Sureties on Contracts.

UNTIL FURTHER NOTICE SURETY COMPANIES will be accepted as sufficient upon the following contracts to the amounts named: *Supplies of Any Description, Including Gas and Electricity.*

One company on a bond up to \$50,000. When such company is authorized to write that amount as per letter of Comptroller to the surety companies, dated January 1, 1914.

Construction.

One company on a bond up to \$25,000. Including regulating, grading, paving, sewers, maintenance, dredging, construction of parks, parkways, docks, buildings, bridges, tunnels, aqueducts, repairs, heating, ventilating, plumbing, etc., etc.

When such company is authorized to write that amount as per letter of Comptroller to the surety companies, dated January 1, 1914.

Asphalt, Asphalt Block and Wood Block Pavement.

Two companies will be required on any and every bond up to amount authorized by letter of Comptroller to the surety companies, dated January 1, 1914.

January 1, 1914. WILLIAM A. PRENDERGAST, Comptroller.

Sales of Tax Liens.

Notice of Continuation of Richmond Tax Sale.

THE SALE OF THE LIENS FOR UNPAID taxes on the Real Estate of Corporations and

Special Franchises, as to liens remaining unsold at the termination of the sale of July 7 and July 21, August 4, Aug. 18, Sept. 1, Sept. 15, Sept. 29, 1915, OF THE BOROUGH OF RICHMOND, CITY OF NEW YORK.

WEDNESDAY, OCTOBER 13, 1915.

at 2 o'clock p. m., pursuant to section 1028 of the Greater New York Charter, and will be continued at that time in Room 129 in the Borough Hall, New Brighton, Borough of Richmond, City of New York.

DANIEL MOYNAHAN, Collector of Assessments and Arrears. 05,13

Notice of Continuation of the Brooklyn Tax Sale.

THE SALE OF THE LIENS FOR UNPAID taxes, assessments and water rents in the Borough of Brooklyn, as to liens remaining unsold at the termination of sales of July 15, September 9, October 7, November 4 and December 2, 1914, January 13, February 17, April 17, May 19, June 16 and July 14, Sept. 15, 1915, has been continued to

WEDNESDAY, OCTOBER 13, 1915.

at 2:30 P. M., pursuant to section 1028 of the Greater New York Charter, and will be continued at that time in Room 2, in the basement of the Borough Hall, Brooklyn, N. Y.

DANIEL MOYNAHAN, Collector of Assessments and Arrears. \$21,013

Notice of the Continuation of The Bronx Tax Sale.

THE SALE OF THE LIENS FOR UNPAID SPECIAL FRANCHISE TAXES AND REAL ESTATE OF CORPORATIONS TAXES for the Borough of the Bronx, as to liens remaining unsold at the termination of sale of August 9, 1915, has been continued to

MONDAY, NOVEMBER 1, 1915.

at 2 o'clock P. M., pursuant to Section 1028 of the Greater New York Charter, and will be continued at that time on the 4th floor of the Bergen Building, corner of Arthur and Tremont Avenues, Borough of the Bronx, City of New York.

DANIEL MOYNAHAN, Collector of Assessments and Arrears. \$17,01

DEPARTMENT OF DOCKS AND FERRIES.

Auction Sale.

THE DEPARTMENT OF DOCKS AND FERRIES, Pier A, North River, Borough of Manhattan, City of New York, on

THURSDAY, OCTOBER 14, 1915.

commencing at 10 A. M., at the yard foot of East 24th Street, East River, and continuing at the South Street Terminal (the Manhattan terminal of the Thirty-ninth Street Ferry) and thereafter at the St. George Terminal of the Staten Island Ferry, at St. George, Staten Island, will sell at public auction to the highest bidder, by William Jacobus, auctioneer, the material described below, situated at various points, yards and buildings of the Department of Docks and Ferries at East 24th Street, East River, at the South Street Terminal, and at the St. George Terminal:

- Lot 1, One lot (5 tons) of Galvanized corrugated sheet iron.
- Lot 2, One No. 3 B. F. Sturtevant Blower (No. 466).
- Lot 3, Two one-ton Buckets, sold by the piece.
- Lot 4, Eleven half-ton Buckets, sold by the piece.
- Lot 5, Four half-ton Buckets, sold by the piece.
- Lot 6, Two 500-pound Buckets, sold by the piece.
- Lot 7, One Upright Boiler, No. 5636.
- Lot 8, One Upright Boiler, No. 5218.
- Lot 9, One Upright Boiler, No. 319.
- Lot 10, One lot, about sixteen, Chairs.
- Lot 11, One Saluting Cannon.
- Lot 12, One lot of Glass, China and plated Silverware.
- Lot 13, One Recording Clock.
- Lot 14, Twenty-five tons of Scrap Iron and Steel, consisting of bars, rods, pipes, tubes, castings, plate, sheet, grate bars, cable, hoops, bands, etc.
- Lot 15, 4,000 pounds of Cotton Covered Rubber Hose.
- Lot 16, 5,000 pounds of Black Rubber Hose.
- Lot 17, 350 pounds of Rubber Boots.
- Lot 18, 400 pounds of Black Rubber.
- Lot 19, One lot of Electrical Fixtures.
- Lot 20, One lot of about 7,000 Incandescent lamps, Burnt out Bulbs and Bases.
- Lot 21, One lot of 18 Flags.
- Lot 22, One lot of about ten Wooden Tackle Blocks and Pulleys.
- Lot 23, Two Chain Falls, incomplete.
- Lot 24, One lot of six Hack saw Frames.
- Lot 25, Thirty-five Life Kings, sold by the piece.
- Lot 26, 8,400 Life Preservers, sold by the piece.
- Lot 27, One Remington Typewriter No. 7, Serial No. 244095.
- Lot 28, One Life Boat, 12 Feet long.
- Lot 29, One Life Boat, 12 Feet long.
- Lot 30, One Life Boat, 12 Feet long.
- Lot 31, One Life Boat, 21 Feet long.
- Lot 32, One Life Boat, 21 Feet long.
- Lot 33, One Life Boat, 21 Feet long.
- Lot 34, 100 tons of Scrap Iron and Steel, consisting of pipes, grate bars, castings, sheet iron, tanks, ash bodies, hoops, plates, bars, and 8 two-cylinder Sturtevant engines, also one upright boiler.
- Lot 35, 14,000 pounds of Yellow Brass, consisting of Condenser Tubes, Condenser Heads, Pipes, and other heavy yellow brass scrap.
- Lot 36, 3,500 pounds of Red Brass, consisting of Valves, and engine parts, large cracked bell, stern tubes, and other red brass scrap.
- Lot 37, 1,500 pounds of Heavy Copper.
- Lot 38, 1,000 pounds of Red and Yellow brass turnings and borings.
- Lot 39, 500 pounds of Monel Metal (Stern tube).
- Lot 40, 250 pounds of Light Brass.
- Lot 41, 3,000 pounds of Brass and Copper with iron and foreign material attached.
- Lot 42, 200 pounds of Zinc turnings.

Lot numbers from one to fourteen, inclusive, are located at the yard foot of East 24th Street, East River.

Lot numbers from fifteen to twenty-seven, inclusive, are located at the South Street Terminal.

Lot numbers 28 to 34, inclusive, are located between piers 7 and 11 at St. George Terminal, except that the upright boiler included in Lot 34 is situated back of the machinery shop at the St. George Terminal, and the Sturtevant engines included in Lot 34 are in the number two store room at the St. George Terminal.

Lot numbers 35 to 42, inclusive, are in the number two store room at the St. George Terminal.

TERMS OF SALE.

Each lot will be sold separately to the highest bidder on each lot number.

Lots numbers 1, 2, 7, 8, 9, 10, 11, 12, 13, 19, 20, 21, 22, 23, 24, 27, 28, 29, 30, 31, 32 and 33 will be sold by the lot.

Lots numbers 3, 4, 5, 6, 25 and 26 will be sold by the piece.

Lots numbers 14, 15, 16, 17, 18, 34, 35, 36, 37, 38, 39, 40, 41 and 42 will be sold to the highest bidder per gross ton (2,240 pounds) or per pound, as the weight may be given in the lot.

No bid will be considered or accepted for less than the entire quantity in each lot.

The quantities indicated are approximate only, and the net payments will be based on actual weights determined by the City's representative on the City's scales on the premises or at the expense of the purchaser on the nearest public scale. No material can be removed except in the presence of the City's designated representative.

Successful bidders must make payment in cash or bankable funds at the time and place of the sale, as follows: On bids of \$200 or less, in full; on bids in excess of \$200, deposit of 50% will be required at time of sale and full payment on such lots based upon the estimated weights must be made by the purchaser before any removal of the material is begun. Adjustments are to be made according to actual weight at time of weighing and delivery of the material.

Purchasers must apply 48 hours in advance for permission to remove material.

The successful bidders on lots numbers 35, 36, 37, 38, 39, 40, 41 and 42 must remove all material on or before October 19, 1915, otherwise purchasers will forfeit money paid at the time of the sale and the material will be resold for the benefit of the City.

Purchasers on lots other than those specified for removal on or before October 19, 1915, must remove all materials within 30 days after the sale; otherwise purchasers will forfeit money paid at the time of sale and the material will be thereafter resold for the benefit of the City.

All removals of material must be made under the supervision of an employee of the department designated by the Commissioner of Docks, and removal must be made continuously when once started. Purchasers will not be allowed to select material for removal at will.

The right to remove until 12 o'clock noon Monday, October 18, 1915, to reject any or all bids.

R. A. C. SMITH, Commissioner of Docks.

Dated September 27, 1915, The City of New York. 02,14

DEPARTMENT OF CORRECTION.

Proposals.

SEALED BIDS OR ESTIMATES WILL BE received by the Commissioner of Correction at Municipal Building, Manhattan, until 11 o'clock a. m., on

THURSDAY, OCTOBER 21, 1915, FURNISHING AND DELIVERING 30,000 YDS. 44 BROWN MUSLIN.

The time for the delivery of the articles, materials and supplies and the performance of the contract is by or before November 30, 1915.

The amount of security required is thirty (30) per cent. of the amount of the bid or estimate.

The bidder will state the price for each item or article contained in the specifications or schedules herein contained or hereto annexed, per pound, ton, dozen, gallon, yard or other unit of measure, by which the bids will be tested. The extensions must be made and footed up, as the bids will be read from the totals and awards made to the lowest bidder on this item.

Bids must be submitted in duplicate, each in a separate envelope. No bid will be accepted unless this provision is complied with.

Delivery will be required to be made at the time and in the manner and in such quantities as may be directed.

Blank forms and further information may be obtained at the office of the Department of Correction, the Borough of Manhattan, Municipal Building, New York City.

KATHARINE BEMENT DAVIS, Commissioner. 09,21

See General Instructions to Bidders on last page, last column, of the "City Record."

SEALED BIDS OR ESTIMATES WILL BE received by the Commissioner of Correction at Municipal Building, Manhattan, until 11 o'clock a. m., on

MONDAY, OCTOBER 11, 1915, FURNISHING AND DELIVERING 125 TONS ICE.

The time for the delivery of the articles, materials and supplies and the performance of the contract is by or before December 31, 1915.

The amount of security required is thirty (30) per cent. of the amount of the bid or estimate.

The bidder will state the price for each item or article contained in the specifications or schedules herein contained or hereto annexed, per pound, ton, dozen, gallon, yard or other unit of measure, by which the bids will be tested. The extensions must be made and footed up, as the bids will be read from the totals and awards made to the lowest bidder on each item.

Bids must be submitted in duplicate, each in a separate envelope. No bid will be accepted unless this provision is complied with.

Delivery will be required to be made at the time and in the manner and in such quantities as may be directed.

Blank forms and further information may be obtained at the office of the Department of Correction, the Borough of Manhattan, Municipal Building, New York City.

KATHARINE BEMENT DAVIS, Commissioner. \$30,011

See General Instructions to Bidders on last page, last column, of the "City Record."

SEALED BIDS OR PROPOSALS WILL BE received by the Commissioner of Correction at Municipal Building, Borough of Manhattan, until eleven o'clock A. M. on

MONDAY, OCTOBER 11, 1915, FURNISHING ALL LABOR AND MATERIAL NECESSARY OR REQUIRED TO ERECT A GALVANIZED WIRE GUARD FENCE AT NEW HAMPTON FARMS, NEW HAMPTON, ORANGE COUNTY, NEW YORK.

The time for the completion of the work and the full performance of the contract is by or before forty (40) working days.

The amount of Security required is thirty (30) per cent. of the amount of bid or estimate.

Bids will be compared and the contract awarded at a lump or aggregate sum.

Blank forms and further information may be obtained at the office of the Department of Correction, the Borough of Manhattan, Municipal Building, Centre and Chambers Streets, New York City.

KATHARINE BEMENT DAVIS, Commissioner. \$30,011

See General Instructions to Bidders on last page, last column, of the "City Record."

DEPARTMENT OF HEALTH.

Proposals.

SEALED BIDS OR ESTIMATES WILL BE received by the Board of Health of the Department of Health, Corner of Centre and Walker Sts., Manhattan, until 10:30 o'clock a. m., on

TUESDAY, OCTOBER 19, 1915, FOR FURNISHING AND DELIVERING FORAGE AS REQUIRED TO THE DEPARTMENT IN THE CITY OF NEW YORK, AND THE DEPARTMENT STABLE AND ANTI-TOXIN STABLE AT THE TUBERCULOSIS SANATORIUM AT OTISVILLE, ORANGE COUNTY, NEW YORK, ON OR BEFORE DECEMBER 31, 1915.

The time for the delivery of the supplies and

the performance of the contract is on or before Dec. 31, 1915.

No bond will be required with the bid, as heretofore, but will be required upon awarding of the contract, in an amount equal to thirty (30) per cent. of the contract. The bid, however, must be accompanied by a deposit of an amount of not less than 1½ per cent. of the amount of the bid.

Bids will be compared and the contract awarded to the lowest bidder on each class complete.

Blank forms and further information may be obtained at the office of the Chief Clerk of the Department of Health, southwest corner of Centre and Walker sts., Borough of Manhattan. S. S. GOLDWATER, M. D., President; JOSEPH L. O'CONNELL, M. D., ARTHUR WOODS, Board of Health. 07,19

Dated Oct. 7, 1915.

See General Instructions to Bidders on last page, last column, of the "City Record."

SEALED BIDS OR ESTIMATES WILL BE received by the Board of Health of the Department of Health, Corner of Centre and Walker Sts., Manhattan, until 10:30 o'clock a. m., on

TUESDAY, OCTOBER 19, 1915.

FOR FURNISHING AND DELIVERING AS REQUIRED FRESH LAMB AND CANDLE EGGS TO THE WILLARD PARKER AND KINGSTON AVENUE HOSPITALS AND THE TUBERCULOSIS DAY CAMP OF THE DEPARTMENT OF HEALTH, CITY OF NEW YORK, AS NOTED IN THE SCHEDULE, ON OR BEFORE DECEMBER 31, 1915.

The time for the delivery of the supplies and the performance of the contract is Forty-five (45) calendar days.

No bond will be required with the bid, as heretofore, but will be required upon awarding of the contract, in an amount equal to thirty (30) per cent. of the contract. The bid, however, must be accompanied by a deposit of an amount of not less than 1½ per cent. of the amount of the bid.

Bids will be compared and the contract awarded to the lowest bidder on each item.

Blank forms and further information may be obtained at the office of the Chief Clerk of the Department of Health, southwest corner of Centre and Walker sts., Borough of Manhattan. S. S. GOLDWATER, M. D., President; JOSEPH L. O'CONNELL, M. D., ARTHUR WOODS, Board of Health. 07,19

Dated Oct. 7, 1915.

See General Instructions to Bidders on last page, last column, of the "City Record."

BOARD OF ESTIMATE AND APPORTIONMENT.

Notice of Public Hearing.

FRANCHISE MATTERS.

PUBLIC NOTICE IS HEREBY GIVEN PURSUANT to law that at a meeting of the Board of Estimate and Apportionment held July 29, 1915, the following petition was received:

To The Honorable Board of Estimate and Apportionment of the City of New York: The Petition of Conron Bros. Company respectively shows:

1. That your petitioner is a domestic corporation duly organized and existing under and by virtue of the Laws of the State of New York, and for many years past has maintained and operated refrigeration pipes beneath the surface of the Street in Fort Greene Place, between Atlantic Avenue and Hanson Place, in the Borough of Brooklyn, in the City of New York.

2. That your petitioner is the owner of premises known as 189-191 Fort Greene Place, butting on said street, the title to which said street between Atlantic Avenue and Hanson Place is in the heirs of John Cowenhoven, deceased, and the owners of lots butting on said Fort Greene Place; That neither the City of Brooklyn nor the City of New York ever owned the fee to said street, the same being simply a street by dedication.

3. That recently your petitioner was notified by your board to make an application to the City of New York through you for a license or franchise to maintain said refrigeration pipes in said Fort Greene Place, subject to the supervision of the City of New York, and that in default thereof that said pipes would be removed by the President of the Borough of Brooklyn.

WHEREFORE your petitioner, under protest, prays your Honorable Board for a license or franchise to maintain, construct, lay and relay refrigeration pipes and extensions therefrom leading into private property in said Fort Greene Place, between Hanson Place and Atlantic Avenue, the same to be maintained, operated and constructed beneath the surface of the street in said Fort Greene Place.

Dated, New York, July 10th, 1915.

Conron Bros. Company, by Joseph Conron, Pres.

City and County of New York, ss.: Joseph Conron, being duly sworn, deposes and says that he is the President of Conron Bros. Company, the petitioner named herein; that the foregoing petition is true to his own knowledge, except as to the matters therein stated to be alleged on information and belief, and that as to those matters he believes it to be true; that the reason this verification is made by deponent and not by petitioner is that the petitioner is a corporation and deponent an officer thereof, to wit: The President, duly authorized by the Board of Directors of said corporation to verify said petition.

Sworn to before me this 12th day of July, 1915. Hugh F. Weston, Notary Public, New York County.

—and at the meeting of September 24, 1915, the following resolutions were adopted:

Whereas, the foregoing petition from Conron Bros. Company, dated July 10, 1915, was presented to the Board of Estimate and Apportionment at a meeting held July 29, 1915.

Resolved, that in pursuance of law this Board sets Friday, the 22nd day of October, 1915, at 10 o'clock in the forenoon and Room 16 in the City Hall, Borough of Manhattan, as the time and place when and where such petition shall be first considered, and a public hearing be had thereon, at which citizens shall be entitled to appear and be heard; and be it further

Resolved, that the Secretary is directed to cause such petition and these resolutions to be published for at least twice in two daily newspapers in the City of New York, to be designated by the Mayor, and for at least ten (10) days in the "City Record" immediately prior to such date of public hearing. The expense of such publication to be borne by the petitioner.

JAMES D. MCGANN, Assistant Secretary, Room 1307, Municipal Building; Telephone, 4560 North. New York, September 24, 1915. 09,22

Notices of Public Hearings.

PUBLIC IMPROVEMENT MATTERS.

NOTICE IS HEREBY GIVEN THAT AT THE meeting of the Board of Estimate and Apportionment held on October 1, 1915, the following resolutions were adopted:

Whereas, The Board of Estimate and Appor-

time of the adoption of the resolution directing the institution of proceedings to acquire title to the real property required for the foregoing improvement to fix and determine upon an area or areas of assessment for benefit for said proceedings.

Resolved, That the Board of Estimate and Apportionment, in pursuance of the provisions of Section 973 of the Greater New York Charter, as amended, hereby gives notice that the following is the proposed area of assessment for benefit in this proceeding:

Bounded on the north by a line midway between Whitney street and Grand avenue, and by the prolongations of the said line; on the east by a line distant 100 feet easterly from and parallel with the easterly line of Academy street, the said distance being measured at right angles to Academy street; on the south by a line midway between Whitney street and Elm street and by the prolongations of the said line; and on the west by a line distant 100 feet westerly from and parallel with the westerly line of Crescent street, the said distance being measured at right angles to Crescent street.

Resolved, That this Board consider the proposed area of assessment at a meeting of the Board to be held in The City of New York, Borough of Manhattan, in the City Hall, on Friday, the 22nd day of October, 1915, at 10 a. m., and that at the same time and place a public hearing thereon will then and there be had.

Resolved, That the Secretary of this Board cause these resolutions and a notice to all persons affected thereby to be published in The City Record for ten days prior to the 22nd day of October, 1915.

(The map showing the area of assessment in this proceeding is on file in the office of the Chief Engineer of the Board, Room 1347, Municipal Building.)

Dated October 8, 1915.
JOSEPH HAAG, Secretary, Municipal Building. Telephone, 4560 Worth. o8,20

NOTICE IS HEREBY GIVEN THAT THE Board of Estimate and Apportionment of The City of New York, deeming it for the public interest so to do, proposes to change the map or plan of The City of New York so as to change the grades of the street system within the territory bounded by Tilden Avenue, East 86th Street, Avenue B, East 87th Street, Avenue D, Ralph Avenue, Avenue D and East 59th Street, Borough of Brooklyn, and that a meeting of said Board will be held in the Old Council Chamber, City Hall, Borough of Manhattan, City of New York, on Friday, October 22, 1915, at 10 o'clock A. M., at which such proposed change will be considered by said Board; all of which is more particularly set forth and described in the following resolutions adopted by the Board on October 1, 1915, notice of the adoption of which is hereby given, viz.:

Resolved, That the Board of Estimate and Apportionment of The City of New York, in pursuance of the provisions of Section 442 of the Greater New York Charter as amended, deeming it for the public interest so to do, proposes to change the map or plan of The City of New York by changing the grades of the street system within the territory bounded by Tilden Avenue, East 86th Street, Avenue B, East 87th Street, Avenue D, Ralph Avenue, Avenue D and East 59th Street, in the Borough of Brooklyn, City of New York, which proposed change is more particularly shown upon a map or plan bearing the signature of the Commissioner of Public Works of the Borough, and dated September 18, 1915.

Resolved, That this Board consider the proposed change at a meeting of the Board to be held in the City Hall, Borough of Manhattan, City of New York, on Friday, the 22nd day of October, 1915, at 10 o'clock A. M.

Resolved, That the Secretary of this Board cause these resolutions and a notice to all persons affected thereby that the proposed change will be considered at a meeting of the Board to be held at the aforesaid time and place, to be published in the City Record and the corporation newspapers for ten days continuously, Sundays and legal holidays excepted, prior to the 22nd day of October, 1915.

Dated October 8, 1915.
JOSEPH HAAG, Secretary, Municipal Building. Telephone, 4560 Worth. o8,20

NOTICE IS HEREBY GIVEN THAT AT THE meeting of the Board of Estimate and Apportionment held on October 1, 1915, the following resolutions were adopted:

Whereas, The Board of Estimate and Apportionment of The City of New York is considering the advisability of instituting proceedings to acquire title to the real property required for the opening and extending of Troy Avenue from Canarsie Lane to a line about 275 feet north of Avenue M, and from a line about 240 feet south of Avenue M to Flatbush Avenue; East 43rd Street from Flatlands Avenue to Avenue M, and Baughman Place from Flatbush Avenue to Troy Avenue, in the Borough of Brooklyn, City of New York; and

Whereas, The Board of Estimate and Apportionment is authorized and required at the time of the adoption of the resolution directing the institution of proceedings to acquire title to the real property required for the foregoing improvement to fix and determine upon an area or areas of assessment for benefit for said proceeding.

Resolved, That the Board of Estimate and Apportionment, in pursuance of the provisions of Section 973 of the Greater New York Charter, hereby gives notice that the following is the proposed area of assessment for benefit in this proceeding:

Beginning at a point on the northeasterly line of Flatbush Avenue where it is intersected by the prolongation of a line midway between East 42d Street and East 43d Street, and running thence northwardly along the said line midway between East 42d Street and East 43d Street, and along the prolongations of the said line to a point distant 100 feet northerly from the northerly line of Canarsie Lane, the said distance being measured at right angles to Canarsie Lane; thence eastwardly and always distant 100 feet northerly from and parallel with the northerly line of Canarsie Lane to the intersection with the prolongation of a line midway between East 45th Street and East 46th Street; thence southwardly along the said line midway between East 45th Street and East 46th Street and along the prolongations of the said line to the intersection with the northeasterly line of Flatbush Avenue; thence southwardly at right angles to Flatbush Avenue a distance of 200 feet; thence northwardly and parallel with Flatbush Avenue to the intersection with a line at right angles to Flatbush Avenue, and passing through the point of beginning; thence northwardly along the said line at right angles to Flatbush Avenue to the point or place of beginning.

Resolved, That this Board consider the proposed area of assessment at a meeting of the Board to be held in The City of New York, Borough of Manhattan, in the City Hall, on Friday, the 22nd day of October 1915, at 10 a. m., and that at the same time and place a public hearing thereon will then and there be had.

Resolved, That the Secretary of this Board cause these resolutions and a notice to all persons affected thereby to be published in The City Record and the Corporation Newspapers for ten days prior to the 22nd day of October, 1915.

(The map showing the area of assessment in this proceeding is on file in the office of the Chief Engineer of the Board, Room 1347, Municipal Building.)

Dated October 8, 1915.
JOSEPH HAAG, Secretary, Municipal Building. Telephone, 4560 Worth. o8,20

NOTICE IS HEREBY GIVEN THAT AT THE meeting of the Board of Estimate and Apportionment held on October 1, 1915, the following resolutions were adopted:

Whereas, The Board of Estimate and Apportionment of The City of New York is considering the advisability of instituting proceedings to acquire title to the real property required for the opening and extending of Hemlock Street from Liberty Avenue to Glenmore Avenue, and from Sutter Avenue to Cozine Avenue, in the Borough of Brooklyn, City of New York; and

Whereas, The Board of Estimate and Apportionment is authorized and required at the time of the adoption of the resolution directing the institution of proceedings to acquire title to the real property required for the foregoing improvement to fix and determine upon an area or areas of assessment for benefit for said proceeding.

Resolved, That the Board of Estimate and Apportionment, in pursuance of the provisions of Section 973 of the Greater New York Charter, hereby gives notice that the following is the proposed area of assessment for benefit in this proceeding:

1. Bounded on the north by a line midway between Hill street and Liberty Avenue; on the east by a line midway between Hemlock street and Railroad Avenue and by the prolongation of the said line; on the south by a line distant 100 feet southerly from and parallel with the southerly line of Glenmore Avenue, the said distance being measured at right angles to Glenmore Avenue, and on the west by a line midway between Hemlock street and Crescent street and by the prolongation of the said line.

2. Bounded on the north by a line distant 100 feet northerly from and parallel with the northerly line of Sutter Avenue, the said distance being measured at right angles to Sutter Avenue; on the east by a line midway between Hemlock street and Railroad Avenue and by the prolongation of the said line; on the south by a line distant 100 feet southerly from and parallel with the southerly line of Cozine Avenue, the said distance being measured at right angles to Cozine Avenue, and on the west by a line midway between Hemlock street and Crescent street and by the prolongation of the said line.

Resolved, That this Board consider the proposed areas of assessment at a meeting of the Board to be held in The City of New York, Borough of Manhattan, in the City Hall, on Friday, the 22nd day of October 1915, at 10 a. m., and that at the same time and place a public hearing thereon will then and there be had.

Resolved, That the Secretary of this Board cause these resolutions and a notice to all persons affected thereby to be published in The City Record and the Corporation Newspapers for ten days prior to the 22nd day of October, 1915.

(The map showing the area of assessment in this proceeding is on file in the office of the Chief Engineer of the Board, Room 1347, Municipal Building.)

Dated October 8, 1915.
JOSEPH HAAG, Secretary, Municipal Building. Telephone, 4560 Worth. o8,20

NOTICE IS HEREBY GIVEN THAT AT THE meeting of the Board of Estimate and Apportionment held on October 1, 1915, the following resolutions were adopted:

Whereas, The Board of Estimate and Apportionment of The City of New York is considering the advisability of instituting proceedings to acquire title to the real property required for the opening and extending of 51st Street from 17th Avenue to West Street, excluding the right-of-way of the Long Island Railroad, in the Borough of Brooklyn, City of New York; and

Whereas, The Board of Estimate and Apportionment is authorized and required at the time of the adoption of the resolution directing the institution of proceedings to acquire title to the real property required for the foregoing improvement to fix and determine upon an area or areas of assessment for benefit for said proceeding.

Resolved, That the Board of Estimate and Apportionment, in pursuance of the provisions of Section 973 of the Greater New York Charter, hereby gives notice that the following is the proposed area of assessment for benefit in this proceeding:

Beginning at a point on a line midway between 50th Street and 51st Street distant 100 feet northwesterly from the northwesterly line of 17th Avenue, and running thence southeasterly along the said line midway between 50th Street and 51st Street and along the prolongation of the said line to the intersection with the easterly line of West Street; thence eastwardly at right angles to West Street a distance of 100 feet; thence southwardly and parallel with West Street to the intersection with a line at right angles to West Street and passing through a point on its easterly side where it is intersected by the prolongation of a line midway between 51st Street and 52d Street; thence westwardly along the said line at right angles to West Street to its easterly side; thence northwardly along a line midway between 51st Street and 52d Street and along the prolongation of the said line to the intersection with a line parallel with 17th Avenue and passing through the point of beginning; thence northwardly along the said line parallel with 17th Avenue to the point or place of beginning.

Resolved, That this Board consider the proposed area of assessment at a meeting of the Board to be held in The City of New York, Borough of Manhattan, in the City Hall, on Friday, the 22nd day of October 1915, at 10 a. m., and that at the same time and place a public hearing thereon will then and there be had.

Resolved, That the Secretary of this Board cause these resolutions and a notice to all persons affected thereby to be published in The City Record and the Corporation Newspapers for ten days prior to the 22nd day of October, 1915.

(The map showing the area of assessment in this proceeding is on file in the office of the Chief Engineer of the Board, Room 1347, Municipal Building.)

Dated October 8, 1915.
JOSEPH HAAG, Secretary, Municipal Building. Telephone, 4560 Worth. o8,20

NOTICE IS HEREBY GIVEN THAT AT THE meeting of the Board of Estimate and Apportionment held on October 1, 1915, the following resolutions were adopted:

Whereas, The Board of Estimate and Apportionment of The City of New York is considering the advisability of instituting proceedings to acquire title to the real property required for the opening and extending of Milford Street from Vienna Avenue to Wortman Avenue, in the Borough of Brooklyn, City of New York; and

Whereas, The Board of Estimate and Apportionment is authorized and required at the time of the adoption of the resolution directing the institution of proceedings to acquire title to the real property required for the foregoing improvement to fix and determine upon an area or areas of assessment for benefit for said proceeding.

Resolved, That the Board of Estimate and Apportionment, in pursuance of the provisions of Section 973 of the Greater New York Charter, hereby gives notice that the following is the proposed area of assessment for benefit in this proceeding:

Bounded on the north by a line distant 100 feet northerly from and parallel with the northerly line of Vienna Avenue, the said distance being measured at right angles to Vienna Avenue; on the east by a line midway between Milford street and Logan street; on the south by a line distant 100 feet southerly from and parallel with the southerly line of Wortman Avenue, the said distance being measured at right angles to Wortman Avenue; and on the west by a line midway between Montauk Avenue and Milford street.

Resolved, That this Board consider the proposed area of assessment at a meeting of the Board to be held in The City of New York, Borough of Manhattan, in the City Hall, on Friday, the 22nd day of October 1915, at 10 a. m., and that at the same time and place a public hearing thereon will then and there be had.

Resolved, That the Secretary of this Board cause these resolutions and a notice to all persons affected thereby to be published in The City Record and the Corporation Newspapers for ten days prior to the 22nd day of October, 1915.

(The map showing the area of assessment in this proceeding is on file in the office of the Chief Engineer of the Board, Room 1347, Municipal Building.)

Dated October 8, 1915.
JOSEPH HAAG, Secretary, Municipal Building. Telephone, 4560 Worth. o8,20

NOTICE IS HEREBY GIVEN THAT AT THE meeting of the Board of Estimate and Apportionment held on October 1, 1915, the following resolutions were adopted:

Whereas, The Board of Estimate and Apportionment of The City of New York is considering the advisability of instituting proceedings to acquire title to the real property required for the opening and extending of Voorhies Avenue from Hubbard Street to East 15th Street, excluding the right-of-way of the Long Island Railroad, and of the Brooklyn and Brighton Beach Railroad, in the Borough of Brooklyn, City of New York; and

Whereas, The Board of Estimate and Apportionment is authorized and required at the time of the adoption of the resolution directing the institution of proceedings to acquire title to the real property required for the foregoing improvement to fix and determine upon an area or areas of assessment for benefit for said proceeding.

Resolved, That the Board of Estimate and Apportionment, in pursuance of the provisions of Section 973 of the Greater New York Charter, hereby gives notice that the following is the proposed area of assessment for benefit in this proceeding:

Beginning at a point on the prolongation of a line midway between Avenue Z and Voorhies Avenue where it is intersected by a line midway between East 6th Street and Hubbard Street, and running thence eastwardly along the said line midway between Avenue Z and Voorhies Avenue to the intersection with the prolongation of a line midway between East 15th Street and East 16th Street; thence southwardly along the said line midway between East 15th Street and East 16th Street and along the prolongation of the said line to the intersection with a line parallel with Voorhies Avenue, and passing through a point on the easterly line of East 14th Street where it is intersected by a line bisecting the angle formed by the intersection of the prolongations of the southerly line of Voorhies Avenue and the northerly line of Canal Avenue North, as these streets are laid out between East 11th Street and East 12th Street; thence westwardly along the said line parallel with Voorhies Avenue to the intersection with the easterly line of East 14th Street; thence westwardly along the said line bisecting line to the intersection with a line midway between East 6th Street and Hubbard Street; thence northwardly along the said line midway between East 6th Street and Hubbard Street to the point or place of beginning.

Resolved, That this Board consider the proposed area of assessment at a meeting of the Board to be held in The City of New York, Borough of Manhattan, in the City Hall, on Friday, the 22nd day of October 1915, at 10 a. m., and that at the same time and place a public hearing thereon will then and there be had.

Resolved, That the Secretary of this Board cause these resolutions and a notice to all persons affected thereby to be published in The City Record and the Corporation Newspapers for ten days prior to the 22nd day of October, 1915.

(The map showing the area of assessment in this proceeding is on file in the office of the Chief Engineer of the Board, Room 1347, Municipal Building.)

Dated October 8, 1915.
JOSEPH HAAG, Secretary, Municipal Building. Telephone, 4560 Worth. o8,20

NOTICE IS HEREBY GIVEN THAT AT THE meeting of the Board of Estimate and Apportionment held on October 1, 1915, the following resolutions were adopted:

Whereas, The Board of Estimate and Apportionment of The City of New York is considering the advisability of instituting proceedings to acquire title to the real property required for the opening and extending of Maple Street from Troy Avenue to Utica Avenue, in the Borough of Brooklyn, City of New York; and

Whereas, The Board of Estimate and Apportionment is authorized and required at the time of the adoption of the resolution directing the institution of proceedings to acquire title to the real property required for the foregoing improvement to fix and determine upon an area or areas of assessment for benefit for said proceeding.

Resolved, That the Board of Estimate and Apportionment, in pursuance of the provisions of Section 973 of the Greater New York Charter, hereby gives notice that the following is the proposed area of assessment for benefit in this proceeding:

Bounded on the north by a line midway between East New York Avenue and Maple Street and by the prolongation of the said line; on the east by a line distant 100 feet easterly from and parallel with the easterly line of Utica Avenue, the said distance being measured at right angles to Utica Avenue; on the south by a line midway between Midwood Street and Maple Street and by the prolongation of the said line; and on the west by a line distant 100 feet westerly from and parallel with the westerly line of Troy Avenue, the said distance being measured at right angles to Troy Avenue.

Resolved, That this Board consider the proposed area of assessment at a meeting of the Board to be held in The City of New York, Borough of Manhattan, in the City Hall, on Friday, the 22nd day of October, 1915, at 10 a. m., and that at the same time and place a public hearing thereon will then and there be had.

Resolved, That the Secretary of this Board cause these resolutions and a notice to all persons affected thereby to be published in The City Record and the Corporation Newspapers for ten days prior to the 22nd day of October, 1915.

(The map showing the area of assessment in this proceeding is on file in the office of the

Chief Engineer of the Board, Room 1347, Municipal Building.)

Dated October 8, 1915.
JOSEPH HAAG, Secretary, Municipal Building. Telephone, 4560 Worth. o8,20

NOTICE IS HEREBY GIVEN THAT AT THE meeting of the Board of Estimate and Apportionment held on October 1, 1915, the following resolutions were adopted:

Whereas, The Board of Estimate and Apportionment of The City of New York is considering the advisability of instituting proceedings to acquire title to the real property required for the opening and extending of East 52nd Street from Remsen Avenue to Lenox Road, and from Church Avenue to the unnamed street adjoining the right-of-way of the Long Island Railroad on its northerly side, in the Borough of Brooklyn, City of New York; and

Whereas, The Board of Estimate and Apportionment is authorized and required at the time of the adoption of the resolution directing the institution of proceedings to acquire title to the real property required for the foregoing improvement to fix and determine upon an area or areas of assessment for benefit for said proceeding.

Resolved, That the Board of Estimate and Apportionment, in pursuance of the provisions of Section 973 of the Greater New York Charter, hereby gives notice that the following is the proposed area of assessment for benefit in this proceeding:

Beginning at a point on the southwesterly line of Remsen Avenue, midway between East 51st Street and East 52d Street, and running thence northwardly at right angles to Remsen Avenue a distance of 200 feet; thence southwardly and parallel with Remsen Avenue to the intersection with a line at right angles to Remsen Avenue and passing through a point on its southwesterly side midway between East 52d Street and East 53d Street; thence southwardly along the said line at right angles to Remsen Avenue to its southwesterly side; thence southwardly along a line midway between East 52d Street and East 53d Street and along the prolongation of the said line to the intersection with the northerly property line of the Long Island Railroad Company; thence southwardly along the said property line to the intersection with the prolongation of a line midway between East 51st Street and East 52d Street; thence northwardly along the said line midway between East 51st Street and East 52d Street, and along the prolongation of the said line to the point or place of beginning.

Resolved, That this Board consider the proposed area of assessment at a meeting of the Board to be held in The City of New York, Borough of Manhattan, in the City Hall, on Friday, the 22nd day of October, 1915, at 10 a. m., and that at the same time and place a public hearing thereon will then and there be had.

Resolved, That the Secretary of this Board cause these resolutions and a notice to all persons affected thereby to be published in The City Record and the Corporation Newspapers for ten days prior to the 22nd day of October, 1915.

(The map showing the area of assessment in this proceeding is on file in the office of the Chief Engineer of the Board, Room 1347, Municipal Building.)

Dated October 8, 1915.
JOSEPH HAAG, Secretary, Municipal Building. Telephone, 4560 Worth. o8,20

NOTICE IS HEREBY GIVEN THAT AT THE meeting of the Board of Estimate and Apportionment held on October 1, 1915, the following resolutions were adopted:

Whereas, The Board of Estimate and Apportionment of The City of New York is considering the advisability of instituting proceedings to acquire title to the real property required for the opening and extending of Berriman Street from New Lots Avenue to Vandalia Avenue, in the Borough of Brooklyn, City of New York; and

Whereas, The Board of Estimate and Apportionment is authorized and required at the time of the adoption of the resolution directing the institution of proceedings to acquire title to the real property required for the foregoing improvement to fix and determine upon an area or areas of assessment for benefit for said proceeding.

Resolved, That the Board of Estimate and Apportionment, in pursuance of the provisions of Section 973 of the Greater New York Charter, hereby gives notice that the following is the proposed area of assessment for benefit in this proceeding:

Bounded on the north by a line distant 100 feet northerly from and parallel with the northerly line of New Lots Avenue, the said distance being measured at right angles to New Lots Avenue; on the east by a line midway between Berriman Street and Atkins Avenue, as these streets are laid out south of New Lots Avenue and by the prolongation of the said line; on the south by a line distant 100 feet southerly from and parallel with the southerly line of Vandalia Avenue, the said distance being measured at right angles to Vandalia Avenue, and on the west by a line midway between Berriman Street and Shepley Avenue, as these streets are laid out south of New Lots Avenue, and by the prolongations of the said line.

Resolved, That this Board consider the proposed area of assessment at a meeting of the Board to be held in The City of New York, Borough of Manhattan, in the City Hall, on Friday, the 22nd day of October, 1915, at 10 a. m., and that at the same time and place a public hearing thereon will then and there be had.

Resolved, That the Secretary of this Board cause these resolutions and a notice to all persons affected thereby to be published in The City Record and the Corporation Newspapers for ten days prior to the 22nd day of October, 1915.

(The map showing the area of assessment in this proceeding is on file in the office of the Chief Engineer of the Board, Room 1347, Municipal Building.)

Dated October 8, 1915.
JOSEPH HAAG, Secretary, Municipal Building. Telephone, 4560 Worth. o8,20

NOTICE IS HEREBY GIVEN THAT AT THE meeting of the Board of Estimate and Apportionment held on October 1, 1915, the following resolutions were adopted:

Whereas, The Board of Estimate and Apportionment of The City of New York is considering the advisability of instituting proceedings to acquire title to the real property required for the opening and extending of Stone Avenue from Riverdale Avenue to New Lots Avenue, in the Borough of Brooklyn, City of New York; and

Whereas, The Board of Estimate and Apportionment is authorized and required at the time of the adoption of the resolution directing the institution of proceedings to acquire title to the real property required for the foregoing improvement to fix and determine upon an area or areas of assessment for benefit for said proceeding.

Resolved, That the Board of Estimate and Apportionment, in pursuance of the provisions of Section 973 of the Greater New York Charter, hereby gives notice that the following is the proposed area of assessment for benefit in this proceeding:

Bounded on the north by a line midway between Livonia Avenue and Riverdale Avenue; on the east by a line midway between Christopher Avenue and Sackman Street; on the south by a

line midway between Hegeman avenue and Vienna avenue, and on the west by a line midway between Osborne street and Watkins street.

Resolved, That this Board consider the proposed area of assessment at a meeting of the Board to be held in The City of New York, Borough of Manhattan, in the City Hall, on Friday, the 22nd day of October, 1915, at 10 a. m., and that at the same time place a public hearing thereon will then and there be had.

Resolved, That the Secretary of this Board cause these resolutions and a notice to all persons affected thereby to be published in The City Record and the Corporation Newspapers for ten days prior to the 22nd day of October, 1915.

Dated October 8, 1915.
JOSEPH HAAG, Secretary, Municipal Building. Telephone, 4560 Worth. 08,20

NOTICE IS HEREBY GIVEN THAT AT THE meeting of the Board of Estimate and Apportionment held on October 1, 1915, the following resolutions were adopted:

Whereas, The Board of Estimate and Apportionment of The City of New York is considering the advisability of instituting proceedings to acquire title to the real property required for the opening and extending of Bath Avenue from the line between the former towns of New Utrecht and Gravesend to Stillwell Avenue, excepting the right-of-way of the Brooklyn, Bath and West End Railroad, in the Borough of Brooklyn, City of New York; and

Whereas, The Board of Estimate and Apportionment is authorized and required at the time of the adoption of the resolution directing the institution of proceedings to acquire title to the real property required for the foregoing improvement to fix and determine upon an area or areas of assessment for benefit for said proceeding;

Resolved, That the Board of Estimate and Apportionment, in pursuance of the provisions of Section 973 of the Greater New York Charter, hereby gives notice that the following is the proposed area of assessment for benefit in this proceeding:

Beginning at a point on the westerly line of Stillwell avenue where it is intersected by the prolongation of a line midway between Bath avenue and Croysey avenue, as these streets are laid out between Bay 41st street and 26th avenue, and running thence northwesterly along the said line midway between Bath avenue and Croysey avenue, and along the prolongations of the said line to the intersection with a line bisecting the angle formed by the intersection of the prolongations of the centre lines of Bath avenue and Croysey avenue as these streets are laid out between Bay 34th street and Bay 35th street; thence northwesterly along the said line midway between Bath avenue and Croysey avenue, and along the prolongations of the said line to the intersection with a line bisecting the angle formed by the intersection of the prolongations of the centre lines of Bath avenue and Benson avenue as these streets are laid out between Bay 34th street and Bay 35th street; thence southeastwardly along the said line midway between Bath avenue and Benson avenue as these streets are laid out between Bay 41st street and 26th avenue; thence southeastwardly along the said line midway between Bath avenue and Benson avenue and along the prolongations of the said line to the intersection with the easterly line of Stillwell avenue; thence eastwardly at right angles to Stillwell avenue a distance of 100 feet; thence southwardly and parallel with Stillwell avenue to the intersection with a line at right angles to Stillwell avenue and passing through the point of beginning; thence westwardly along the said line at right angles to Stillwell avenue to the point or place of beginning.

Resolved, That this Board consider the proposed area of assessment at a meeting of the Board to be held in The City of New York, Borough of Manhattan, in the City Hall, on Friday, the 22nd day of October, 1915, at 10 a. m., and that at the same time place a public hearing thereon will then and there be had.

Resolved, That the Secretary of this Board cause these resolutions and a notice to all persons affected thereby to be published in The City Record and the Corporation Newspapers for ten days prior to the 22nd day of October, 1915.

(The map showing the area of assessment in this proceeding is on file in the office of the Chief Engineer of the Board, Room 1347, Municipal Building.)

Dated October 8, 1915.
JOSEPH HAAG, Secretary, Municipal Building. Telephone, 4560 Worth. 08,20

NOTICE IS HEREBY GIVEN THAT AT THE meeting of the Board of Estimate and Apportionment held on October 1, 1915, the following resolutions were adopted:

Whereas, The Board of Estimate and Apportionment of The City of New York is considering the advisability of instituting proceedings to acquire title to the real property required for the opening and extending of East 29th Street from Germania Place to Avenue J, and from Avenue M to the northerly property line of the Coney Island Jockey Club south of Avenue U, excluding the right-of-way of the Long Island Railroad, in the Borough of Brooklyn, City of New York; and

Whereas, The Board of Estimate and Apportionment is authorized and required at the time of the adoption of the resolution directing the institution of proceedings to acquire title to the real property required for the foregoing improvement to fix and determine upon an area or areas of assessment for benefit for said proceeding;

Resolved, That the Board of Estimate and Apportionment, in pursuance of the provisions of Section 973 of the Greater New York Charter, hereby gives notice that the following are the proposed areas of assessment for benefit in this proceeding:

1. Beginning at a point on the southerly line of Avenue J, midway between East 29th street and Nostrand avenue, and running thence westwardly along the southerly line of Avenue J to the intersection with a line midway between East 28th street and East 29th street; thence northwardly along the said line midway between East 28th street and East 29th street to the intersection with the prolongation of a line distant 100 feet northwesterly from and parallel with the northwesterly line of Germania place, the said distance being measured at right angles to Germania place; thence northeastwardly along the said line parallel with Germania place and along the prolongation of the said line to the intersection with a line at right angles to Germania place and passing through a point on its southeasterly side where it is intersected by a line bisecting the angle formed by the intersection of the prolongations of the easterly line of East 29th street and the westerly line of Nostrand avenue as these streets are laid out between Avenue H and Avenue J; thence southeastwardly along the said line at right angles to Germania place to the intersection with its southeasterly side; thence southwardly along the said line bisecting line to the intersection with the prolongation of a line midway between East 29th street and Nostrand avenue as these streets are laid out between Avenue I and Avenue J; thence southwardly along the said line midway between East 29th street and Nostrand avenue

and along the prolongation of the said line to the point or place of beginning.

2. Bounded on the north by the northerly line of Avenue M; on the east by a line midway between East 29th street and Nostrand avenue and by the prolongation of the said line; on the south by a line distant 100 feet southerly from and parallel with the northerly property line of the Coney Island Jockey Club, the said distance being measured at right angles to the said property line, and on the west by a line midway between East 28th street and East 29th street and by the prolongation of the said line.

Resolved, That this Board consider the proposed areas of assessment at a meeting of the Board to be held in The City of New York, Borough of Manhattan, in the City Hall, on Friday, the 22nd day of October, 1915, at 10 a. m., and that at the same time place a public hearing thereon will then and there be had.

Resolved, That the Secretary of this Board cause these resolutions and a notice to all persons affected thereby to be published in The City Record and the Corporation Newspapers for ten days prior to the 22nd day of October, 1915.

(The map showing the area of assessment in this proceeding is on file in the office of the Chief Engineer of the Board, Room 1347, Municipal Building.)

Dated October 8, 1915.
JOSEPH HAAG, Secretary, Municipal Building. Telephone, 4560 Worth. 08,20

NOTICE IS HEREBY GIVEN THAT AT THE meeting of the Board of Estimate and Apportionment held on September 17, 1915, the Board continued until October 22nd, 1915, the hearing in the matter of changing the map or plan of The City of New York by establishing lines and grades for Jackson Avenue (Broadway) from Cemetery Lane to the City boundary line in the Borough of Queens, City of New York, which proposed change is more particularly shown upon a map or plan bearing the signature of the President of the Borough, and dated May 12, 1915.

The hearing will be held in the City Hall, Borough of Manhattan, City of New York, on Friday, October 22nd, 1915, at 10 a. m.

Dated October 8, 1915.
JOSEPH HAAG, Secretary, Municipal Building. Telephone, 4560 Worth. 08,20

NOTICE IS HEREBY GIVEN THAT AT THE meeting of the Board of Estimate and Apportionment held on October 1, 1915, the following resolutions were adopted:

Whereas, The Board of Estimate and Apportionment of The City of New York is considering the advisability of instituting proceedings to acquire title to the real property required for the opening and extending of Amethyst Street from Morris Park Avenue to Sagamore Street, subject to the easements of the New York, Westchester and Boston Railroad that are necessary to permit of operating the said railroad; Unionport Road from Morris Park Avenue to Rhineland Avenue, and Rhineland Avenue from Unionport Road to Amethyst Street, in the Borough of The Bronx, City of New York; and

Whereas, The Board of Estimate and Apportionment is authorized and required at the time of the adoption of the resolution directing the institution of proceedings to acquire title to the real property required for the foregoing improvement to fix and determine upon an area or areas of assessment for benefit for said proceedings;

Resolved, That the Board of Estimate and Apportionment, in pursuance of the provisions of Section 973 of the Greater New York Charter, as amended, hereby gives notice that the proposed area of assessment for benefit in this proceeding is as shown on the following diagram:

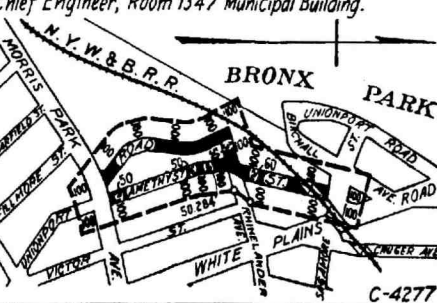
BOARD OF ESTIMATE AND APPORTIONMENT
OFFICE OF THE CHIEF ENGINEER
DIAGRAM SHOWING AREA OF ASSESSMENT
IN THE PROCEEDING FOR ACQUIRING TITLE TO
AMETHYST ST. FROM MORRIS PARK AVE
TO SAGAMORE ST.
UNIONPORT ROAD FROM MORRIS PARK AVE
TO RHINELANDER AVE. AND
RHINELANDER AVE. FROM UNIONPORT ROAD
TO AMETHYST ST.
BOROUGH OF THE BRONX
NEW YORK, JUNE 4TH 1915.

Scale: 600 300 0 300 600
Chief Engineer

EXPLANATORY NOTE:

--- indicates the boundary of the area of assessment.
o indicates the position of angle points which are not otherwise clearly fixed.

All distances indicated are in feet and are to be measured at right angles or normal to the street lines to which they are referred.
The original of this map is on file in the office of the Chief Engineer, Room 1347 Municipal Building.



Resolved, That this Board consider the proposed area of assessment at a meeting of the Board to be held in The City of New York, Borough of Manhattan, in the City Hall, on Friday, the 22nd day of October, 1915, at 10 a. m., and that at the same time place a public hearing thereon will then and there be had.

Resolved, That the Secretary of this Board cause these resolutions and a notice to all persons affected thereby to be published in The City Record for ten days prior to the 22nd day of October, 1915.

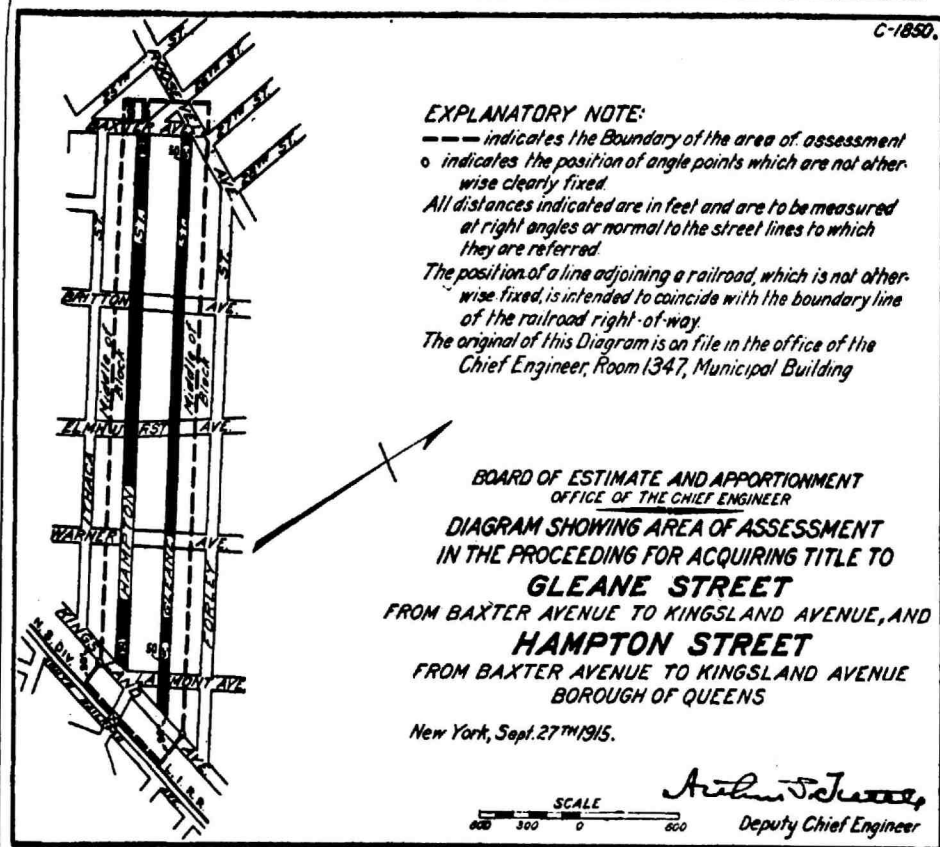
Dated October 8, 1915.
JOSEPH HAAG, Secretary, Municipal Building. Telephone, 4560 Worth. 08,20

NOTICE IS HEREBY GIVEN THAT AT THE meeting of the Board of Estimate and Apportionment held on October 1, 1915, the following resolutions were adopted:

Whereas, The Board of Estimate and Apportionment of The City of New York is considering the advisability of instituting proceedings to acquire title to the real property required for the opening and extending of Gleane Street from Baxter Avenue to Kingsland Avenue; Hampton Street from Baxter Avenue to Kingsland Avenue, in the Borough of Queens, City of New York; and

Whereas, The Board of Estimate and Apportionment is authorized and required at the time of the adoption of the resolution directing the institution of proceedings to acquire title to the real property required for the foregoing improvement to fix and determine upon an area or areas of assessment for benefit for said proceedings;

Resolved, That the Board of Estimate and Apportionment, in pursuance of the provisions of Section 973 of the Greater New York Charter, hereby gives notice that the proposed area of assessment for benefit in this proceeding is as shown on the following diagram:



EXPLANATORY NOTE:

--- indicates the boundary of the area of assessment.
o indicates the position of angle points which are not otherwise clearly fixed.
All distances indicated are in feet and are to be measured at right angles or normal to the street lines to which they are referred.
The position of a line adjoining a railroad, which is not otherwise fixed, is intended to coincide with the boundary line of the railroad right-of-way.
The original of this diagram is on file in the office of the Chief Engineer, Room 1347, Municipal Building.

BOARD OF ESTIMATE AND APPORTIONMENT
OFFICE OF THE CHIEF ENGINEER
DIAGRAM SHOWING AREA OF ASSESSMENT
IN THE PROCEEDING FOR ACQUIRING TITLE TO
GLEANE STREET
FROM BAXTER AVENUE TO KINGSLAND AVENUE, AND
HAMPTON STREET
FROM BAXTER AVENUE TO KINGSLAND AVENUE
BOROUGH OF QUEENS
New York, Sept. 27th 1915.

Scale: 600 300 0 300 600
Deputy Chief Engineer

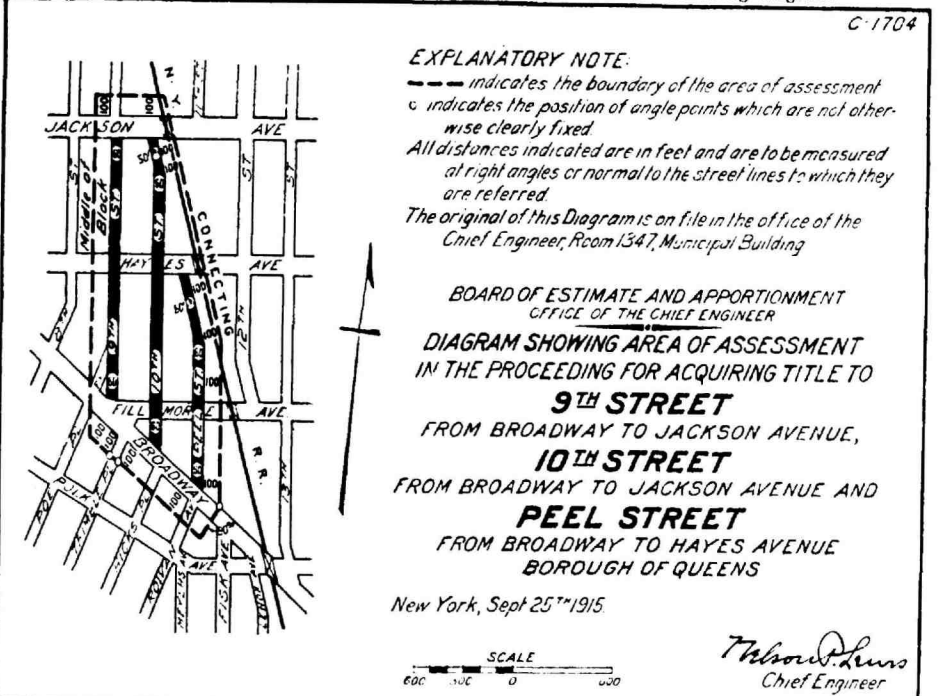
Resolved, That this Board consider the proposed area of assessment at a meeting of the Board to be held in The City of New York, Borough of Manhattan, in the City Hall, on Friday, the 22nd day of October, 1915, at 10 a. m., and that at the same time place a public hearing thereon will then and there be had.

Resolved, That the Secretary of this Board cause these resolutions and a notice to all persons affected thereby to be published in The City Record for ten days prior to the 22nd day of October, 1915.

Dated October 8, 1915.
JOSEPH HAAG, Secretary, Municipal Building. Telephone, 4560 Worth. 08,20

NOTICE IS HEREBY GIVEN THAT AT THE meeting of the Board of Estimate and Apportionment held on October 1, 1915, the following resolutions were adopted:

Whereas, The Board of Estimate and Appor-



EXPLANATORY NOTE:

--- indicates the boundary of the area of assessment.
o indicates the position of angle points which are not otherwise clearly fixed.
All distances indicated are in feet and are to be measured at right angles or normal to the street lines to which they are referred.
The original of this diagram is on file in the office of the Chief Engineer, Room 1347, Municipal Building.

BOARD OF ESTIMATE AND APPORTIONMENT
OFFICE OF THE CHIEF ENGINEER
DIAGRAM SHOWING AREA OF ASSESSMENT
IN THE PROCEEDING FOR ACQUIRING TITLE TO
9TH STREET
FROM BROADWAY TO JACKSON AVENUE,
10TH STREET
FROM BROADWAY TO JACKSON AVENUE AND
PEEL STREET
FROM BROADWAY TO HAYES AVENUE
BOROUGH OF QUEENS
New York, Sept. 25th 1915.

Scale: 600 300 0 300 600
Chief Engineer

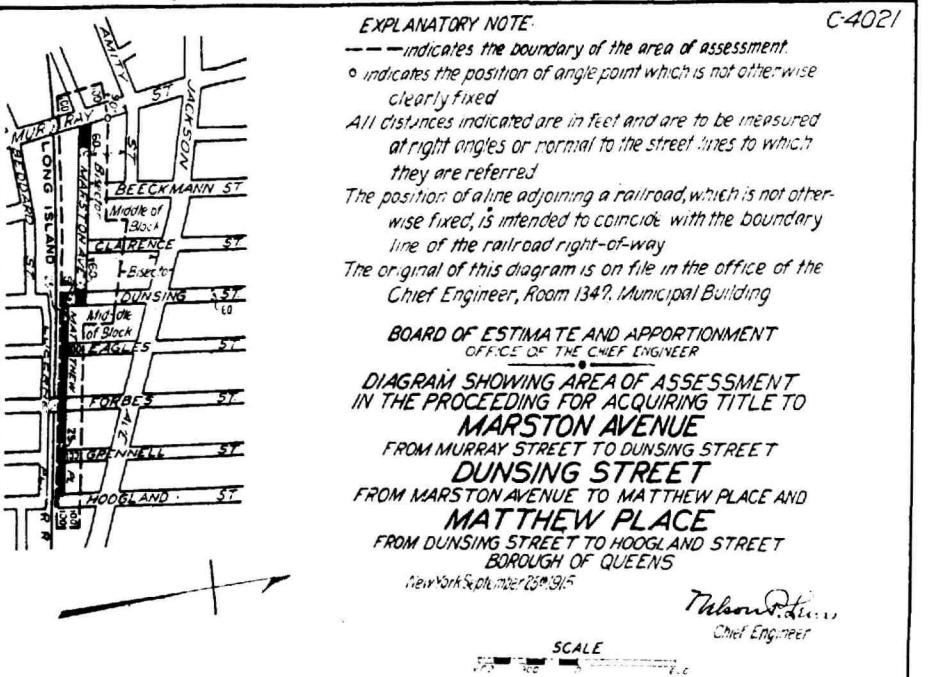
Resolved, That this Board consider the proposed area of assessment at a meeting of the Board to be held in The City of New York, Borough of Manhattan, in the City Hall, on Friday, the 22nd day of October, 1915, at 10 a. m., and that at the same time place a public hearing thereon will then and there be had.

Resolved, That the Secretary of this Board cause these resolutions and a notice to all persons affected thereby to be published in The City Record for ten days prior to the 22nd day of October, 1915.

Dated October 8, 1915.
JOSEPH HAAG, Secretary, Municipal Building. Telephone, 4560 Worth. 08,20

NOTICE IS HEREBY GIVEN THAT AT THE meeting of the Board of Estimate and Apportionment held on October 1, 1915, the following resolutions were adopted:

Whereas, The Board of Estimate and Apportionment of The City of New York is considering



EXPLANATORY NOTE:

--- indicates the boundary of the area of assessment.
o indicates the position of angle point which is not otherwise clearly fixed.
All distances indicated are in feet and are to be measured at right angles or normal to the street lines to which they are referred.
The position of a line adjoining a railroad, which is not otherwise fixed, is intended to coincide with the boundary line of the railroad right-of-way.
The original of this diagram is on file in the office of the Chief Engineer, Room 1347, Municipal Building.

BOARD OF ESTIMATE AND APPORTIONMENT
OFFICE OF THE CHIEF ENGINEER
DIAGRAM SHOWING AREA OF ASSESSMENT
IN THE PROCEEDING FOR ACQUIRING TITLE TO
MARSTON AVENUE
FROM MURRAY STREET TO DUNSING STREET
DUNSING STREET
FROM MARSTON AVENUE TO MATTHEW PLACE AND
MATTHEW PLACE
FROM DUNSING STREET TO HOOGLAND STREET
BOROUGH OF QUEENS
New York, Sept. 22nd 1915.

Scale: 600 300 0 300 600
Chief Engineer

Resolved, That this Board consider the proposed area of assessment at a meeting of the Board to be held in The City of New York, Borough of Manhattan, in the City Hall, on Friday, the 22nd day of October, 1915, at 10 a. m., and that at the same time place a public hearing thereon will then and there be had.

Resolved, That the Secretary of this Board cause these resolutions and a notice to all persons affected thereby to be published in The City Record for ten days prior to the 22nd day of October, 1915.

Dated October 8, 1915.
JOSEPH HAAG, Secretary, Municipal Building. Telephone, 4560 Worth. 08,20

NOTICE IS HEREBY GIVEN THAT AT THE meeting of the Board of Estimate and Appor-

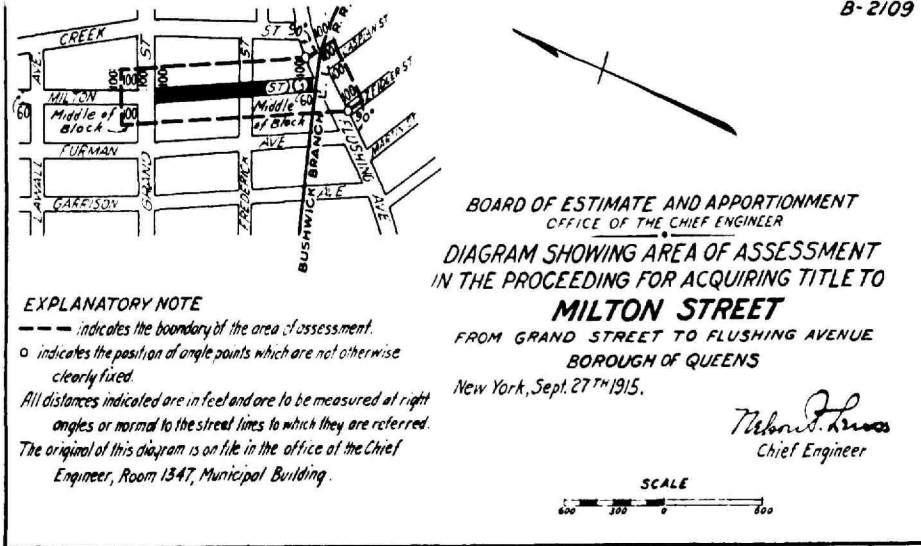
tionment held on October 1, 1915, the following resolutions were adopted:

Whereas, The Board of Estimate and Apportionment of The City of New York is considering the advisability of instituting proceedings to acquire title to the real property required for the opening and extending of Milton Street from Flushing Avenue to Grand Street, in the Borough of Queens, City of New York; and

Whereas, The Board of Estimate and Apportionment is authorized and required at the time of the adoption of the resolution directing the institution of proceedings to acquire title to the real property required for the foregoing improvement to fix and determine upon an area or areas of assessment for benefit for said proceedings;

Resolved, That the Board of Estimate and Apportionment, in pursuance of the provisions of Section 973 of the Greater New York Charter,

as amended, hereby gives notice that the proposed area of assessment for benefit in this proceeding is as shown on the following diagram:



Resolved, That this Board consider the proposed area of assessment at a meeting of the Board to be held in The City of New York, Borough of Manhattan, in the City Hall, on Friday, the 22nd day of October, 1915, at 10 a. m., and that at the same time and place a public hearing thereon will then and there be had.

Resolved, That the Secretary of this Board cause these resolutions and a notice to all persons affected thereby to be published in The City Record for ten days prior to the 22nd day of October, 1915.

Dated October 8, 1915.
JOSEPH HAAG, Secretary, Municipal Building. Telephone, 4560 Worth. o8,20

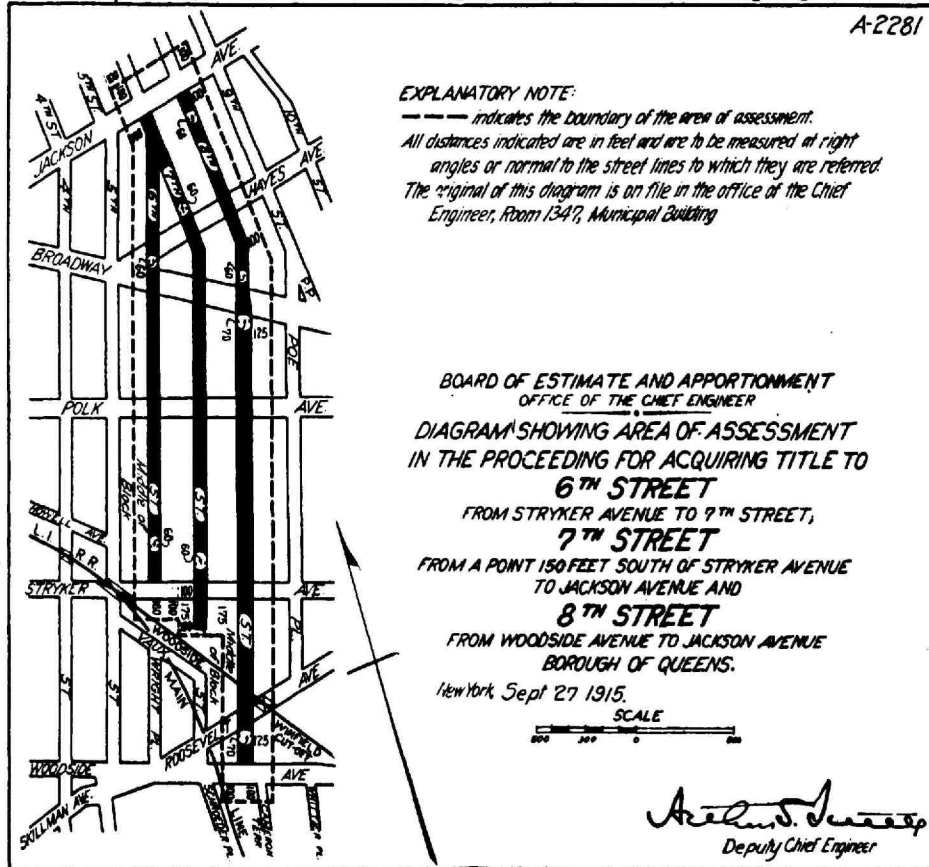
NOTICE IS HEREBY GIVEN THAT AT THE meeting of the Board of Estimate and Apportionment held on October 1, 1915, the following resolutions were adopted:

Whereas, The Board of Estimate and Apportionment of The City of New York is considering

the advisability of instituting proceedings to acquire title to the real property required for the opening and extending of 6th Street from Stryker Avenue to 7th Street; 7th Street from a point 150 feet south of Stryker Avenue to Jackson Avenue; 8th Street from Woodside Avenue to Jackson Avenue, in the Borough of Queens, City of New York; and

Whereas, The Board of Estimate and Apportionment is authorized and required at the time of the adoption of the resolution directing the institution of proceedings to acquire title to the real property required for the foregoing improvement to fix and determine upon an area or areas of assessment for benefit for said proceedings.

Resolved, That the Board of Estimate and Apportionment, in pursuance of the provisions of Section 973 of the Greater New York Charter, as amended, hereby gives notice that the proposed area of assessment for benefit in this proceeding is as shown on the following diagram:



Resolved, That this Board consider the proposed area of assessment at a meeting of the Board to be held in The City of New York, Borough of Manhattan, in the City Hall, on Friday, the 22nd day of October, 1915, at 10 a. m., and that at the same time and place a public hearing thereon will then and there be had.

Resolved, That the Secretary of this Board cause these resolutions and a notice to all persons affected thereby to be published in The City Record for ten days prior to the 22nd day of October, 1915.

Dated October 8, 1915.
JOSEPH HAAG, Secretary, Municipal Building. Telephone, 4560 Worth. o8,20

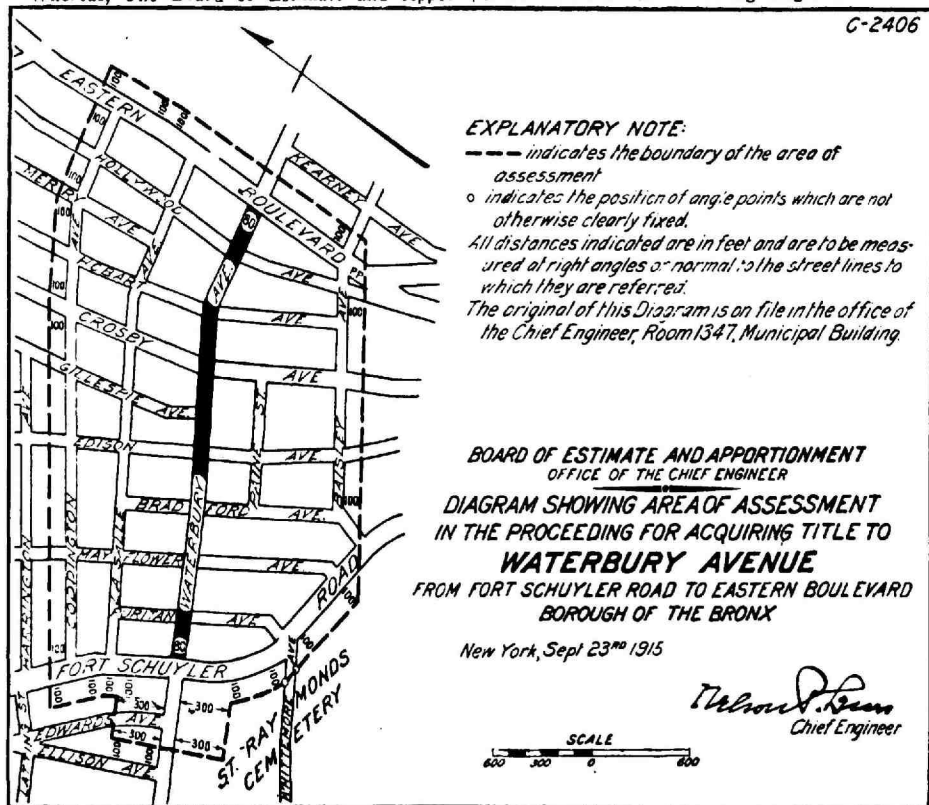
NOTICE IS HEREBY GIVEN THAT AT THE meeting of the Board of Estimate and Apportionment held on October 1, 1915, the following resolutions were adopted:

Whereas, The Board of Estimate and Apportionment of The City of New York is considering

the advisability of instituting proceedings to acquire title to the real property required for the opening and extending of Watersbury Avenue from Fort Schuyler Road to the Eastern Boulevard, in the Borough of The Bronx, City of New York; and

Whereas, The Board of Estimate and Apportionment is authorized and required at the time of the adoption of the resolution directing the institution of proceedings to acquire title to the real property required for the foregoing improvement to fix and determine upon an area or areas of assessment for benefit for said proceedings.

Resolved, That the Board of Estimate and Apportionment, in pursuance of the provisions of Section 973 of the Greater New York Charter, as amended, hereby gives notice that the proposed area of assessment for benefit in this proceeding is as shown on the following diagram:



Resolved, That this Board consider the proposed area of assessment at a meeting of the Board to be held in The City of New York, Borough of Manhattan, in the City Hall, on Friday, the 22nd day of October, 1915, at 10 a. m., and that at the same time and place a public hearing thereon will then and there be had.

Resolved, That the Secretary of this Board cause these resolutions and a notice to all persons affected thereby to be published in The City Record for ten days prior to the 22nd day of October, 1915.

Dated October 8, 1915.
JOSEPH HAAG, Secretary, Municipal Building. Telephone, 4560 Worth. o8,20

NOTICE IS HEREBY GIVEN THAT AT THE meeting of the Board of Estimate and Apportionment held on October 1, 1915, the following resolutions were adopted:

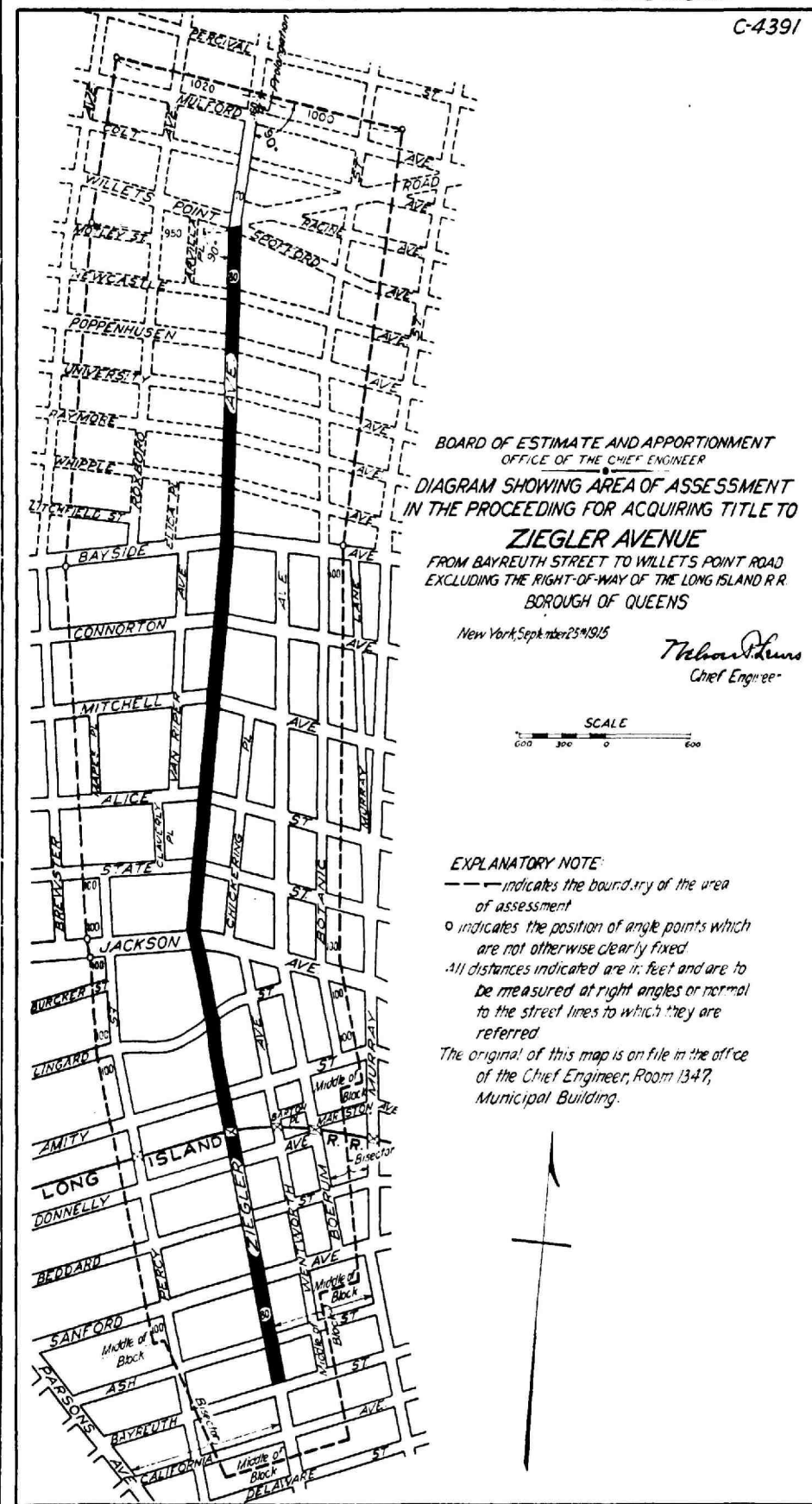
Whereas, The Board of Estimate and Apportionment of The City of New York is considering the advisability of instituting proceedings to acquire title to the real property required for the opening and extending of Ziegler Avenue from

Bayreuth Street to Willets Point Road, excluding the right of way of the Long Island Railroad, in the Borough of Queens, City of New York; and

Whereas, The Board of Estimate and Apportionment is authorized and required at the time of the adoption of the resolution directing the institution of proceedings to acquire title to the real property required for the foregoing improve-

ment to fix and determine upon an area or areas of assessment for benefit for said proceedings.

Resolved, That the Board of Estimate and Apportionment, in pursuance of the provisions of Section 973 of the Greater New York Charter, as amended, hereby gives notice that the proposed area of assessment for benefit in this proceeding is as shown on the following diagram:



Resolved, That this Board consider the proposed area of assessment at a meeting of the Board to be held in The City of New York, Borough of Manhattan, in the City Hall, on Friday, the 22nd day of October, 1915, at 10 a. m., and that at the same time and place a public hearing thereon will then and there be had.

Resolved, That the Secretary of this Board

cause these resolutions and a notice to all persons affected thereby to be published in The City Record for ten days prior to the 22nd day of October, 1915.

Dated October 8, 1915.
JOSEPH HAAG, Secretary, Municipal Building. Telephone, 4560 Worth. o8,20

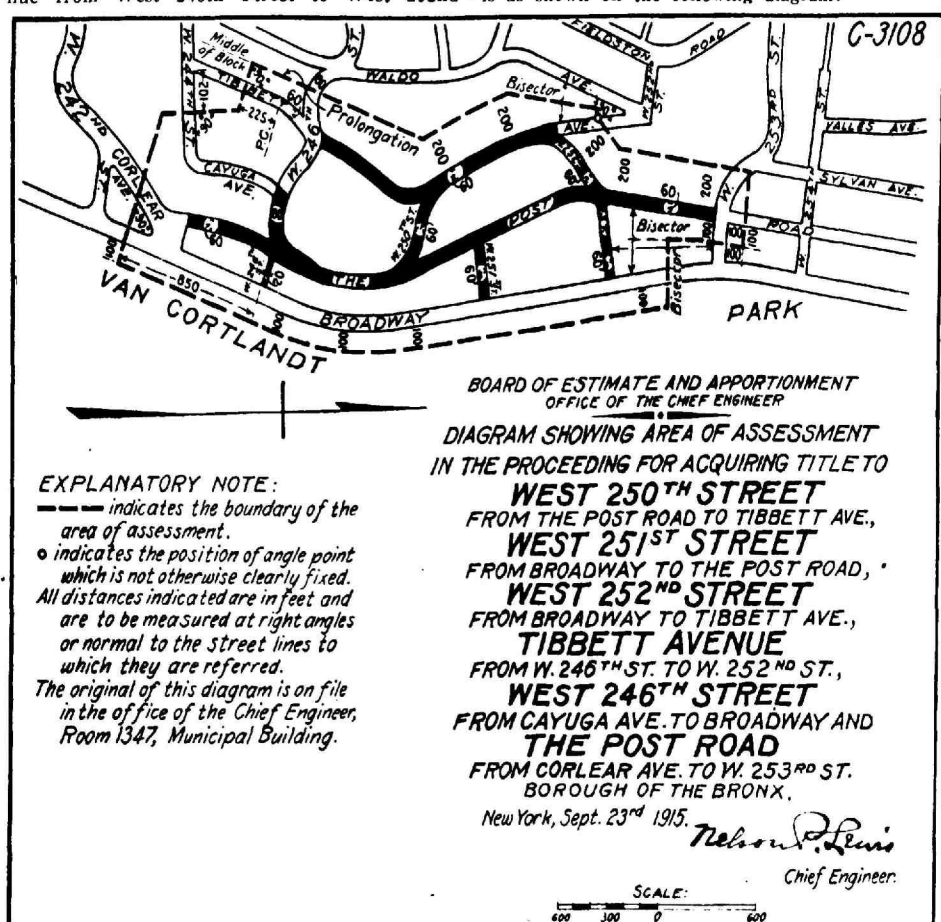
NOTICE IS HEREBY GIVEN THAT AT THE meeting of the Board of Estimate and Apportionment held on October 1, 1915, the following resolutions were adopted:

Whereas, The Board of Estimate and Apportionment of The City of New York is considering the advisability of instituting proceedings to acquire title to the real property required for the opening and extending of The Post Road from Corlear Avenue to West 253rd Street; West 246th Street from Cayuga Avenue to Broadway; West 250th Street from The Post Road to Tibbett Avenue; West 251st Street from Broadway to The Post Road; West 252nd Street from Broadway to Tibbett Avenue, and Tibbett Avenue from West 246th Street to West 252nd

Street as this street is laid out east of Tibbett Avenue, in the Borough of The Bronx, City of New York; and

Whereas, The Board of Estimate and Apportionment is authorized and required at the time of the adoption of the resolution directing the institution of proceedings to acquire title to the real property required for the foregoing improvement to fix and determine upon an area or areas of assessment for benefit for said proceedings.

Resolved, That the Board of Estimate and Apportionment, in pursuance of the provisions of Section 973 of the Greater New York Charter, as amended, hereby gives notice that the proposed area of assessment for benefit in this proceeding is as shown on the following diagram:



Resolved, That this Board consider the proposed area of assessment at a meeting of the Board to be held in The City of New York, Borough of Manhattan, in the City Hall, on Friday, the 22nd day

of October, 1915, at 10 a. m., and that at the same time and place a public hearing thereon will then and there be had.

Resolved, That the Secretary of this Board

cause these resolutions and a notice to all persons affected thereby to be published in The City Record for ten days prior to the 22nd day of October, 1915.

Dated October 8, 1915.
JOSEPH HAAG, Secretary, Municipal Building. Telephone, 4560 Worth. 08,20

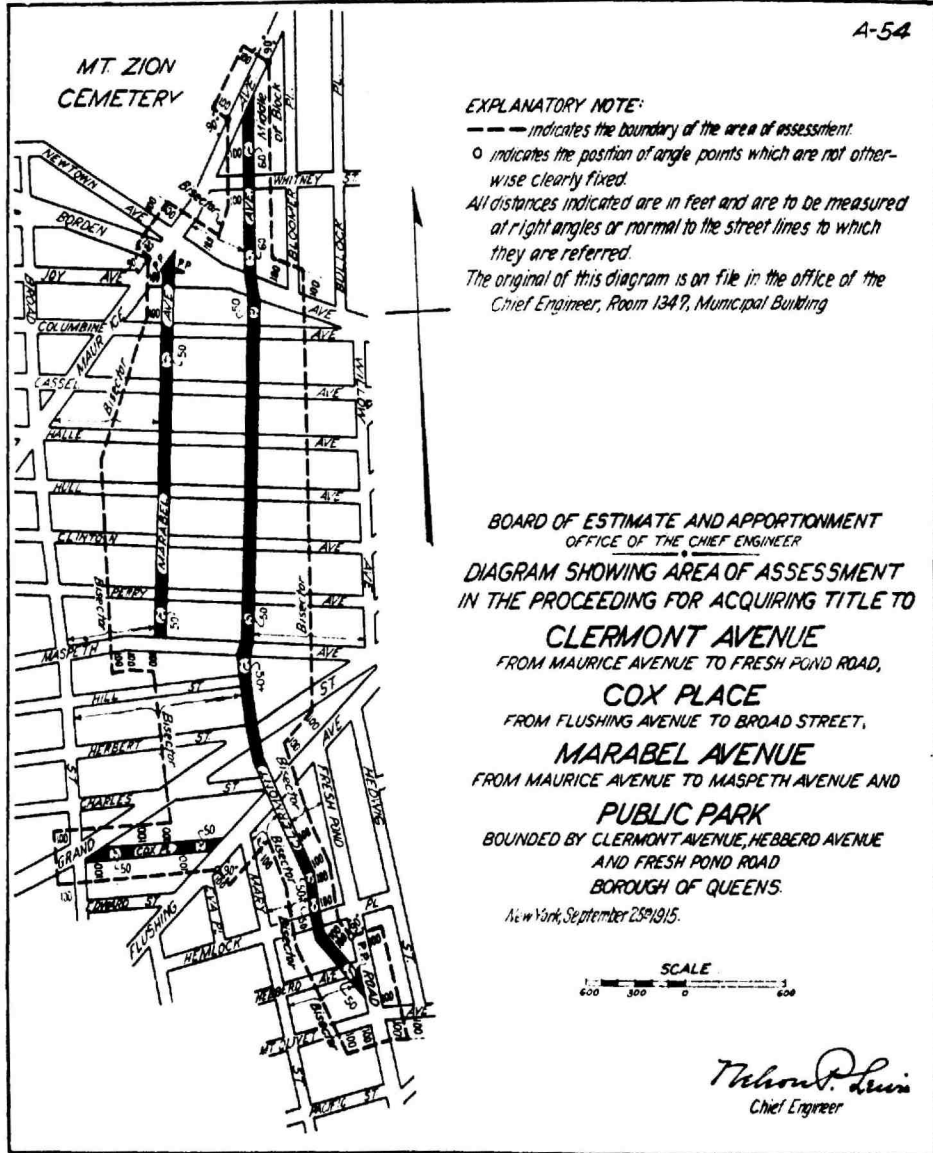
NOTICE IS HEREBY GIVEN THAT AT THE meeting of the Board of Estimate and Apportionment held on October 1, 1915, the following resolutions were adopted:

Whereas, The Board of Estimate and Apportionment of The City of New York is considering the advisability of instituting proceedings to acquire title to the real property required for the opening and extending of Clermont Avenue from Maurice Avenue to Fresh Pond Road; Cox Place

from Flushing Avenue to Broad Street; Marabel Avenue from Maurice Avenue to Maspeth Avenue, together with the public park bounded by Clermont Avenue, Hebbard Avenue and Fresh Pond Road, in the Borough of Queens, City of New York; and

Whereas, The Board of Estimate and Apportionment is authorized and required at the time of the adoption of the resolution directing the institution of proceedings to acquire title to the real property required for the foregoing improvement to fix and determine upon an area or areas of assessment for benefit for said proceedings.

Resolved, That the Board of Estimate and Apportionment, in pursuance of the provisions of Section 973 of the Greater New York Charter, as amended, hereby gives notice that the proposed area of assessment for benefit in this proceeding is as shown on the following diagram:



Resolved, That this Board consider the proposed area of assessment at a meeting of the Board to be held in The City of New York, Borough of Manhattan, in the City Hall, on Friday, the 22nd day of October, 1915, at 10 a. m., and that at the same time and place a public hearing thereon will then and there be had.

Resolved, That the Secretary of this Board cause these resolutions and a notice to all persons affected thereby to be published in The City Record for ten days prior to the 22nd day of October, 1915.

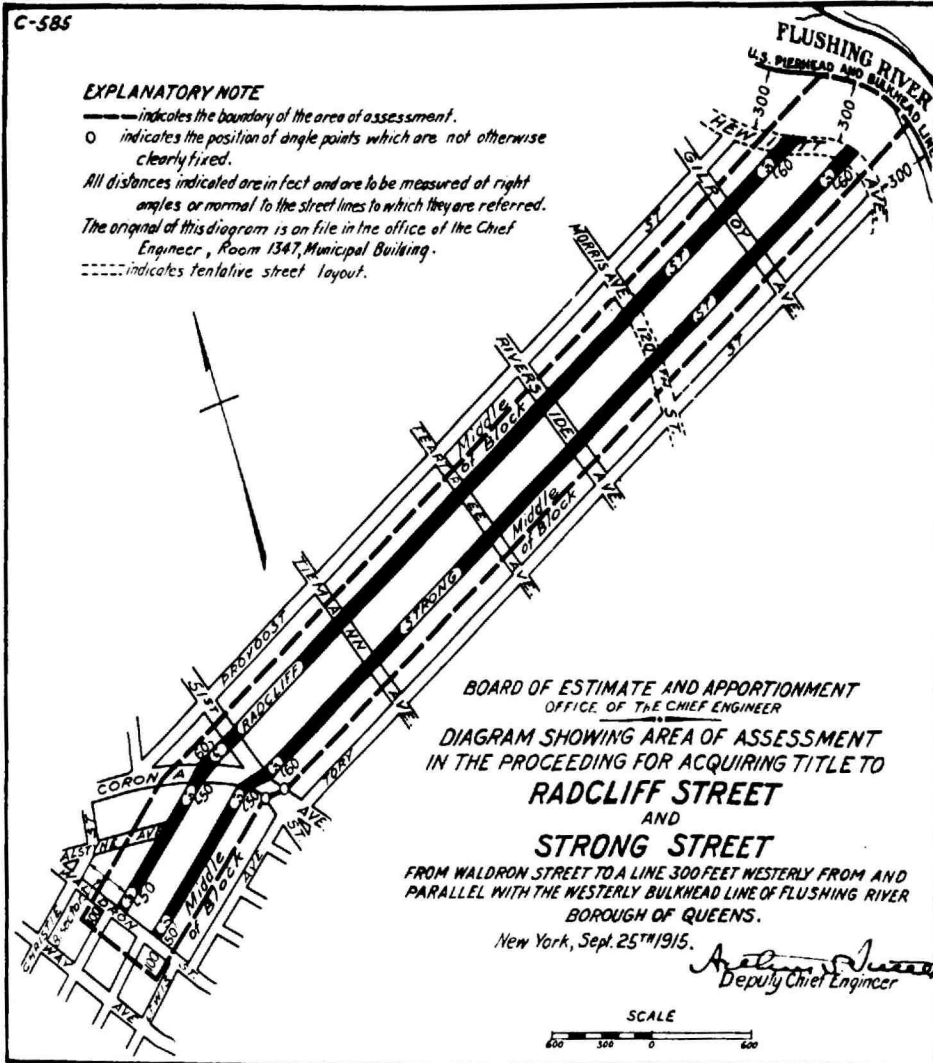
Dated October 8, 1915.
JOSEPH HAAG, Secretary, Municipal Building. Telephone, 4560 Worth. 08,20

NOTICE IS HEREBY GIVEN THAT AT THE meeting of the Board of Estimate and Apportionment held on October 1, 1915, the following resolutions were adopted:

Whereas, The Board of Estimate and Apportionment of The City of New York is considering the advisability of instituting proceedings to acquire title to the real property required for the opening and extending of Radcliff Street from Waldron Street to a line 300 feet westerly from and parallel with the westerly bulkhead line of Flushing River; Strong Street from Waldron Street to a line 300 feet westerly from and parallel with the westerly bulkhead line of Flushing River, in the Borough of Queens, City of New York; and

Whereas, The Board of Estimate and Apportionment is authorized and required at the time of the adoption of the resolution directing the institution of proceedings to acquire title to the real property required for the foregoing improvement to fix and determine upon an area or areas of assessment for benefit for said proceedings.

Resolved, That the Board of Estimate and Apportionment, in pursuance of the provisions of Section 973 of the Greater New York Charter, as amended, hereby gives notice that the proposed area of assessment for benefit in this proceeding is as shown on the following diagram:



Resolved, That this Board consider the proposed area of assessment at a meeting of the Board to be held in The City of New York, Borough of Manhattan, in the City Hall, on Friday, the 22nd day of October, 1915, at 10 a. m., and that at the same time and place a public hearing thereon will then and there be had.

Resolved, That the Secretary of this Board cause these resolutions and a notice to all persons affected thereby to be published in The City Record for ten days prior to the 22nd day of October, 1915.

Dated October 8, 1915.
JOSEPH HAAG, Secretary, Municipal Building. Telephone, 4560 Worth. 08,20

NOTICE IS HEREBY GIVEN THAT AT THE meeting of the Board of Estimate and Apportionment held on October 1, 1915, the following resolutions were adopted:

Whereas, The Board of Estimate and Apportionment of The City of New York is considering the advisability of instituting proceedings to acquire title to the real property required for the opening and extending of St. James Street from Maurice Avenue to Broadway; Corona Avenue from Maurice Avenue to Broadway, in the Borough of Queens, City of New York; and

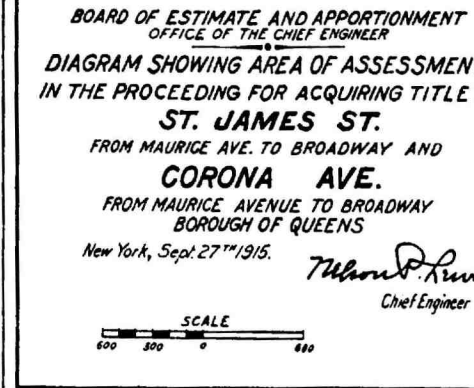
Whereas, The Board of Estimate and Apportionment is authorized and required at the time of the adoption of the resolution directing the institution of proceedings to acquire title to the real property required for the foregoing improvement to fix and determine upon an area or areas of assessment for benefit for said proceedings.

Resolved, That the Board of Estimate and Apportionment, in pursuance of the provisions of Section 973 of the Greater New York Charter, as amended, hereby gives notice that the proposed area of assessment for benefit in this proceeding is as shown on the following diagram:

ment to fix and determine upon an area or areas of assessment for benefit for said proceedings.

Resolved, That the Board of Estimate and Apportionment, in pursuance of the provisions of

EXPLANATORY NOTE:
— indicates the boundary of the area of assessment.
o indicates the position of angle points which are not otherwise clearly fixed.
All distances indicated are in feet and are to be measured at right angles or normal to the street lines to which they are referred.
The original of this diagram is on file in the office of the Chief Engineer, Room 1347, Municipal Building.



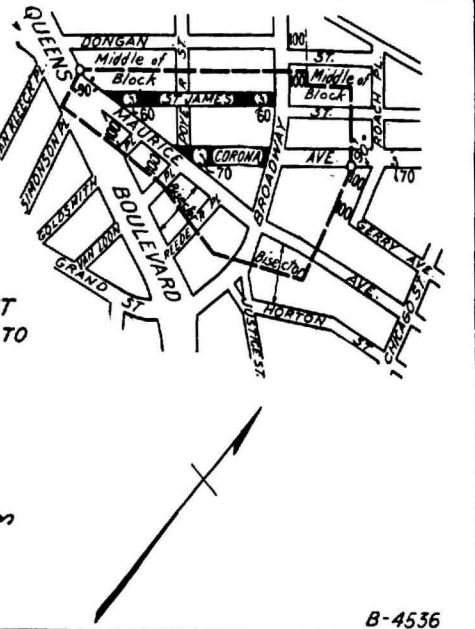
Resolved, That this Board consider the proposed area of assessment at a meeting of the Board to be held in The City of New York, Borough of Manhattan, in the City Hall, on Friday, the 22nd day of October, 1915, at 10 a. m., and that at the same time and place a public hearing thereon will then and there be had.

Resolved, That the Secretary of this Board

NOTICE IS HEREBY GIVEN THAT AT THE meeting of the Board of Estimate and Apportionment held on October 1, 1915, the following resolutions were adopted:

Whereas, The Board of Estimate and Apportionment of The City of New York is considering the advisability of instituting proceedings to acquire title to the real property required for the opening and extending of Morris Park Avenue from Williamsbridge Road to Eastchester Road, in the Borough of The Bronx, City of New York; and

Section 973 of the Greater New York Charter, hereby gives notice that the proposed area of assessment for benefit in this proceeding is as shown on the following diagram:

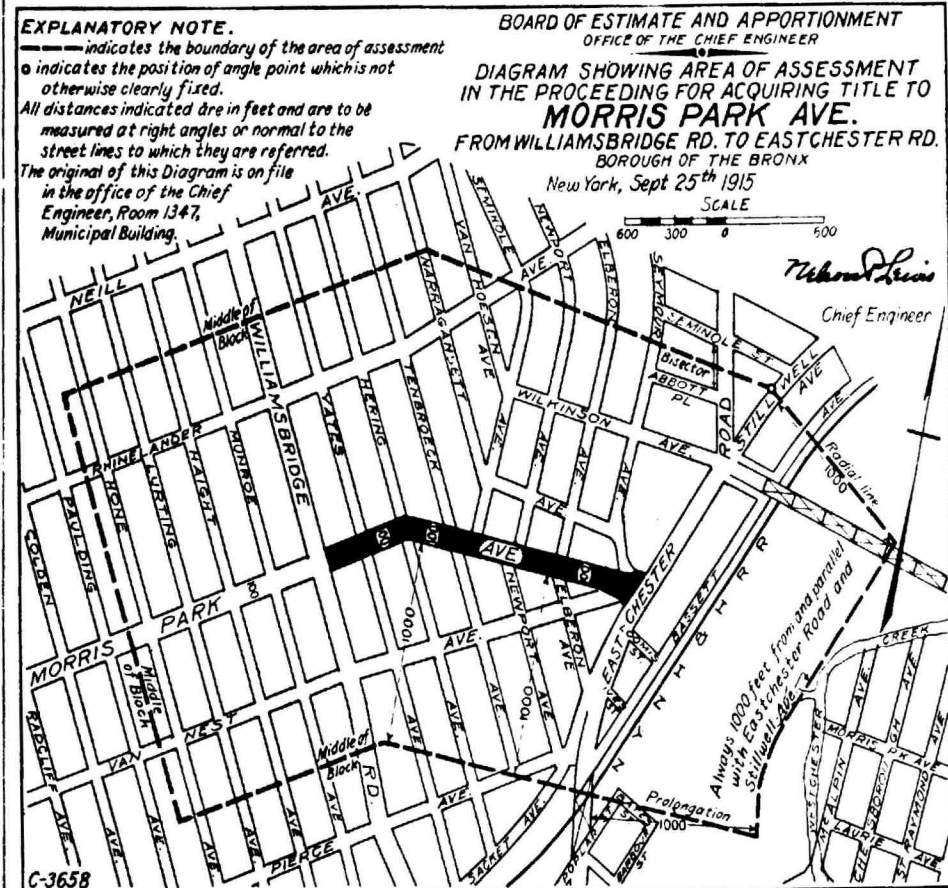


cause these resolutions and a notice to all persons affected thereby to be published in The City Record for ten days prior to the 22nd day of October, 1915.

Dated October 8, 1915.
JOSEPH HAAG, Secretary, Municipal Building. Telephone, 4560 Worth. 08,20

Whereas, The Board of Estimate and Apportionment is authorized and required at the time of the adoption of the resolution directing the institution of proceedings to acquire title to the real property required for the foregoing improvement to fix and determine upon an area or areas of assessment for benefit for said proceedings.

Resolved, That the Board of Estimate and Apportionment, in pursuance of the provisions of Section 973 of the Greater New York Charter, as amended, hereby gives notice that the proposed area of assessment for benefit in this proceeding is as shown on the following diagram:



Resolved, That this Board consider the proposed area of assessment at a meeting of the Board to be held in The City of New York, Borough of Manhattan, in the City Hall, on Friday, the 22nd day of October, 1915, at 10 a. m., and that at the same time and place a public hearing thereon will then and there be had.

Resolved, That the Secretary of this Board

NOTICE IS HEREBY GIVEN THAT AT THE meeting of the Board of Estimate and Apportionment held on October 1, 1915, the following resolutions were adopted:

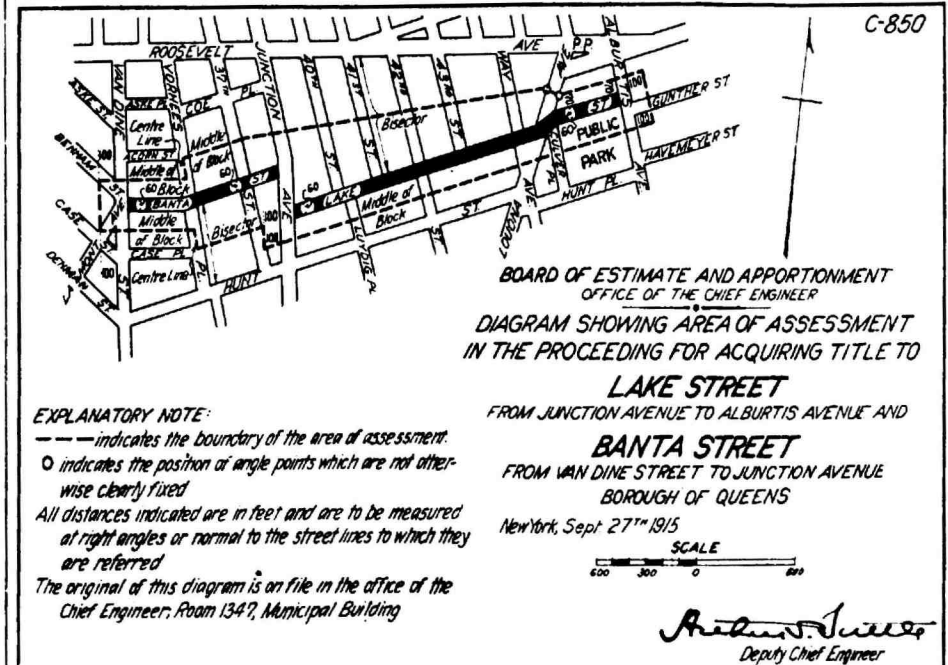
Whereas, The Board of Estimate and Apportionment of The City of New York is considering the advisability of instituting proceedings to acquire title to the real property required for the opening and extending of Lake Street from Junction Avenue to Alburts Avenue; Banta Street from Van Dine Street to Junction Avenue, in the Borough of Queens, City of New York; and

cause these resolutions and a notice to all persons affected thereby to be published in The City Record for ten days prior to the 22nd day of October, 1915.

Dated October 8, 1915.
JOSEPH HAAG, Secretary, Municipal Building. Telephone, 4560 Worth. 08,20

Whereas, The Board of Estimate and Apportionment is authorized and required at the time of the adoption of the resolution directing the institution of proceedings to acquire title to the real property required for the foregoing improvement to fix and determine upon an area or areas of assessment for benefit for said proceedings.

Resolved, That the Board of Estimate and Apportionment, in pursuance of the provisions of Section 973 of the Greater New York Charter, as amended, hereby gives notice that the proposed area of assessment for benefit in this proceeding is as shown on the following diagram:



Resolved, That this Board consider the proposed area of assessment at a meeting of the Board to be held in The City of New York, Borough of Manhattan, in the City Hall, on Friday, the 22nd day of October, 1915, at 10 a. m., and that at the same time and place a public hearing thereon will then and there be had.

Resolved, That the Secretary of this Board cause these resolutions and a notice to all persons affected thereby to be published in The City Record for ten days prior to the 22nd day of October, 1915.

Dated October 8, 1915.
JOSEPH HAAG, Secretary, Municipal Building. Telephone, 4560 Worth. 08,20

NOTICE IS HEREBY GIVEN THAT AT THE meeting of the Board of Estimate and Apportionment held on October 1, 1915, the following resolutions were adopted:

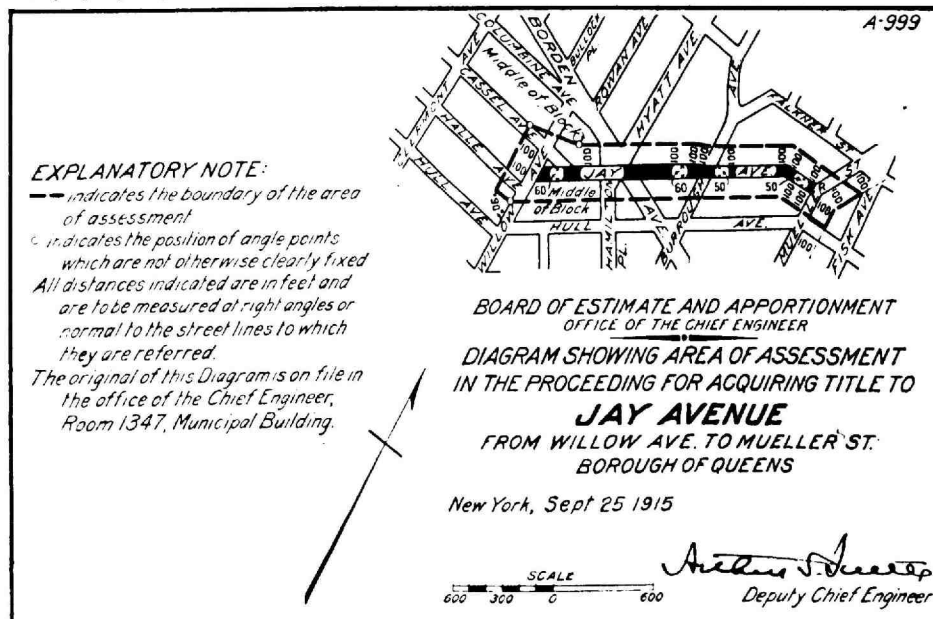
Whereas, The Board of Estimate and Apportionment of The City of New York is considering the advisability of instituting proceedings to acquire title to the real property required for the

opening and extending of Jay Avenue from Willow Avenue to Mueller Street, in the Borough of Queens, City of New York; and

Whereas, The Board of Estimate and Apportionment is authorized and required at the time of the adoption of the resolution directing the institution of proceedings to acquire title to the real property required for the foregoing improve-

ment to fix and determine upon an area or areas of assessment for benefit for said proceedings.

Resolved, That the Board of Estimate and Apportionment, in pursuance of the provisions of Section 973 of the Greater New York Charter, as amended, hereby gives notice that the proposed area of assessment for benefit in this proceeding is as shown on the following diagram:



Resolved, That this Board consider the proposed area of assessment at a meeting of the Board to be held in The City of New York, Borough of Manhattan, in the City Hall, on Friday, the 22nd day of October, 1915, at 10 a. m., and that at the same time and place a public hearing thereon will then and there be had.

Resolved, That the Secretary of this Board

NOTICE IS HEREBY GIVEN THAT AT THE meeting of the Board of Estimate and Apportionment held on October 1, 1915, the following resolutions were adopted:

Whereas, The Board of Estimate and Apportionment of The City of New York is considering the advisability of instituting proceedings to acquire title to the real property required for the opening and extending of James Street from Rust Street to Flushing Avenue; Van Cott Avenue from Grand Street to Maurice Avenue, together with the public place bounded by Maurice Avenue, Van Cott Avenue and Perry Avenue, in the Borough of Queens, City of

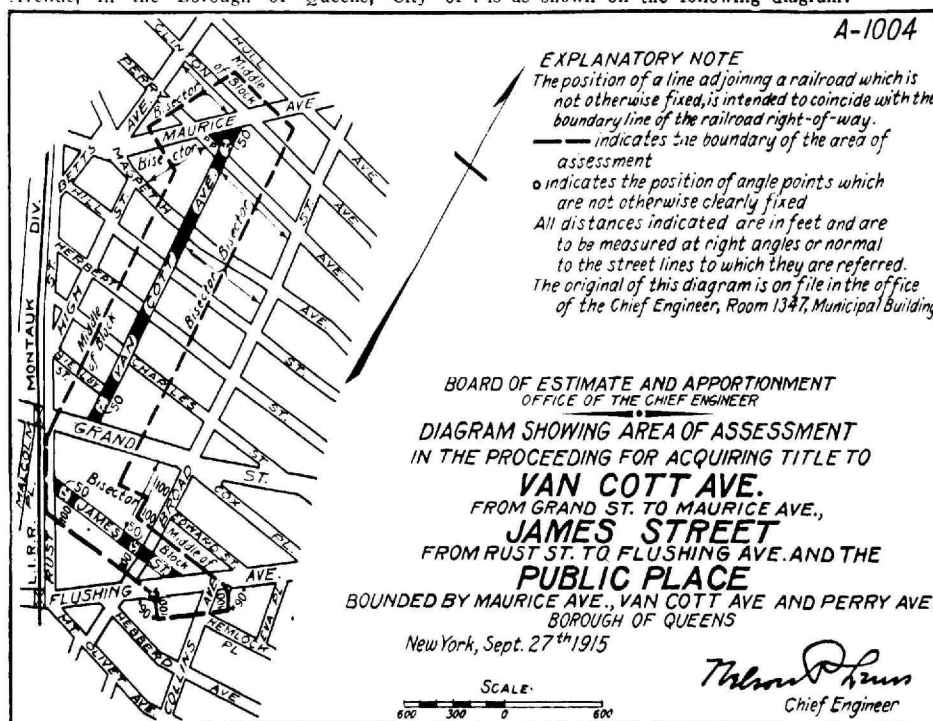
New York; and

Whereas, The Board of Estimate and Apportionment is authorized and required at the time of the adoption of the resolution directing the institution of proceedings to acquire title to the real property required for the foregoing improvement to fix and determine upon an area or areas of assessment for benefit for said proceedings.

Resolved, That the Board of Estimate and Apportionment, in pursuance of the provisions of Section 973 of the Greater New York Charter, hereby gives notice that the proposed area of assessment for benefit in this proceeding is as shown on the following diagram:

Dated October 8, 1915.

JOSEPH HAAG, Secretary, Municipal Building. Telephone, 4560 Worth. o8,20



Resolved, That this Board consider the proposed area of assessment at a meeting of the Board to be held in The City of New York, Borough of Manhattan, in the City Hall, on Friday, the 22nd day of October, 1915, at 10 a. m., and that at the same time and place a public hearing thereon will then and there be had.

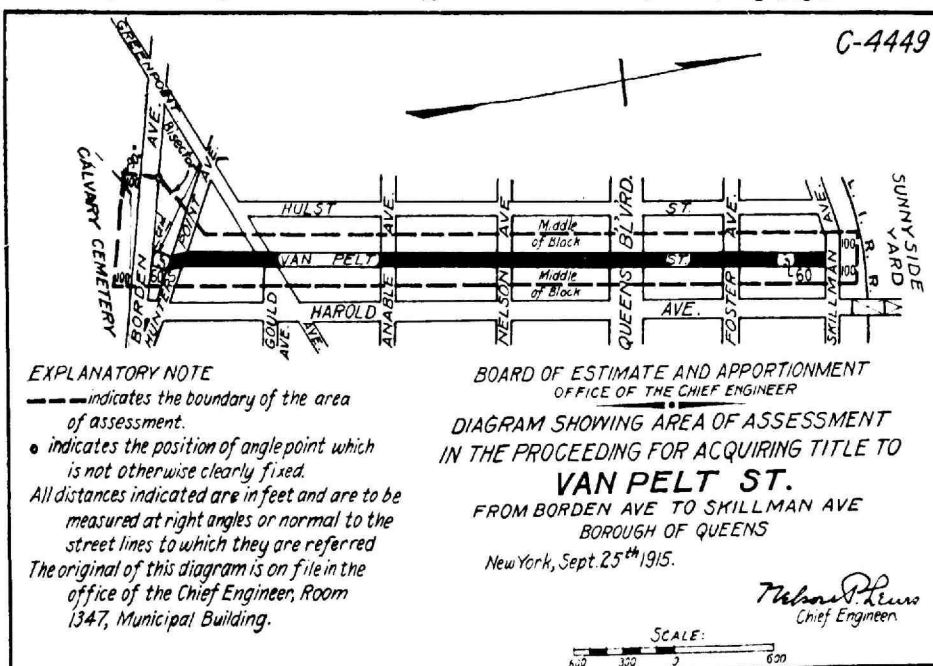
Resolved, That the Secretary of this Board cause these resolutions and a notice to all persons affected thereby to be published in The City Record for ten days prior to the 22nd day of October, 1915.

Dated October 8, 1915.

JOSEPH HAAG, Secretary, Municipal Building. Telephone, 4560 Worth. o8,20

NOTICE IS HEREBY GIVEN THAT AT THE meeting of the Board of Estimate and Apportionment held on October 1, 1915, the following resolutions were adopted:

Whereas, The Board of Estimate and Appor-



Resolved, That this Board consider the proposed area of assessment at a meeting of the Board to be held in The City of New York, Borough of Manhattan, in the City Hall, on Friday, the 22nd day of October, 1915, at 10 a. m., and that at the same time and place a public hearing thereon will then and there be had.

Resolved, That the Secretary of this Board cause these resolutions and a notice to all persons affected thereby to be published in The City Record for ten days prior to the 22nd day of October, 1915.

Dated October 8, 1915.

JOSEPH HAAG, Secretary, Municipal Building. Telephone, 4560 Worth. o8,20

NOTICE IS HEREBY GIVEN THAT AT THE meeting of the Board of Estimate and Appor-

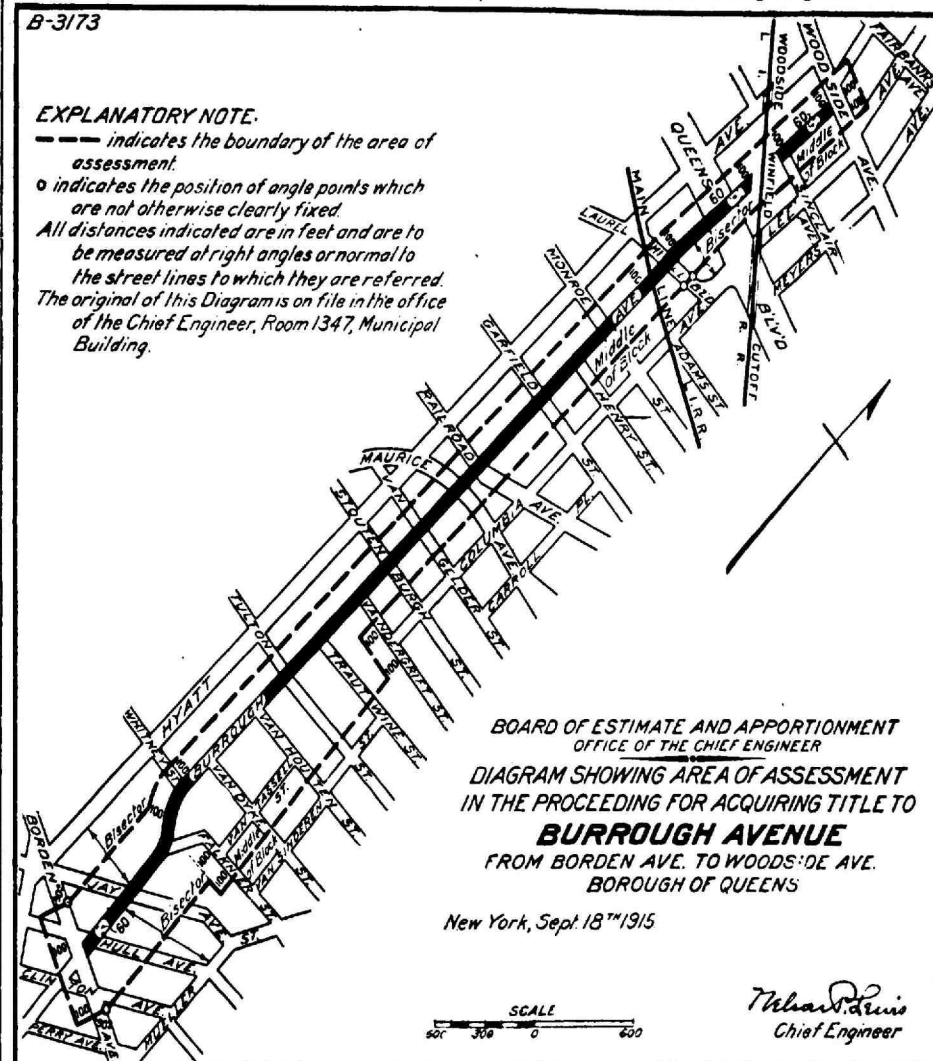
tionment held on October 1, 1915, the following resolutions were adopted:

Whereas, The Board of Estimate and Apportionment of The City of New York is considering the advisability of instituting proceedings to acquire title to the real property required for the opening and extending of Burrough Avenue from Borden Avenue to Woodside Avenue, in the Borough of Queens, City of New York; and

Whereas, The Board of Estimate and Apportionment is authorized and required at the time of the adoption of the resolution directing the institution of proceedings to acquire title to the real property required for the foregoing improvement to fix and determine upon an area or areas of assessment for benefit for said proceedings.

Resolved, That the Board of Estimate and Apportionment, in pursuance of the provisions of Section 973 of the Greater New York Charter,

as amended, hereby gives notice that the proposed area of assessment for benefit in this proceeding is as shown on the following diagram:



Resolved, That this Board consider the proposed area of assessment at a meeting of the Board to be held in The City of New York, Borough of Manhattan, in the City Hall, on Friday, the 22nd day of October, 1915, at 10 a. m., and that at the same time and place a public hearing thereon will then and there be had.

Resolved, That the Secretary of this Board

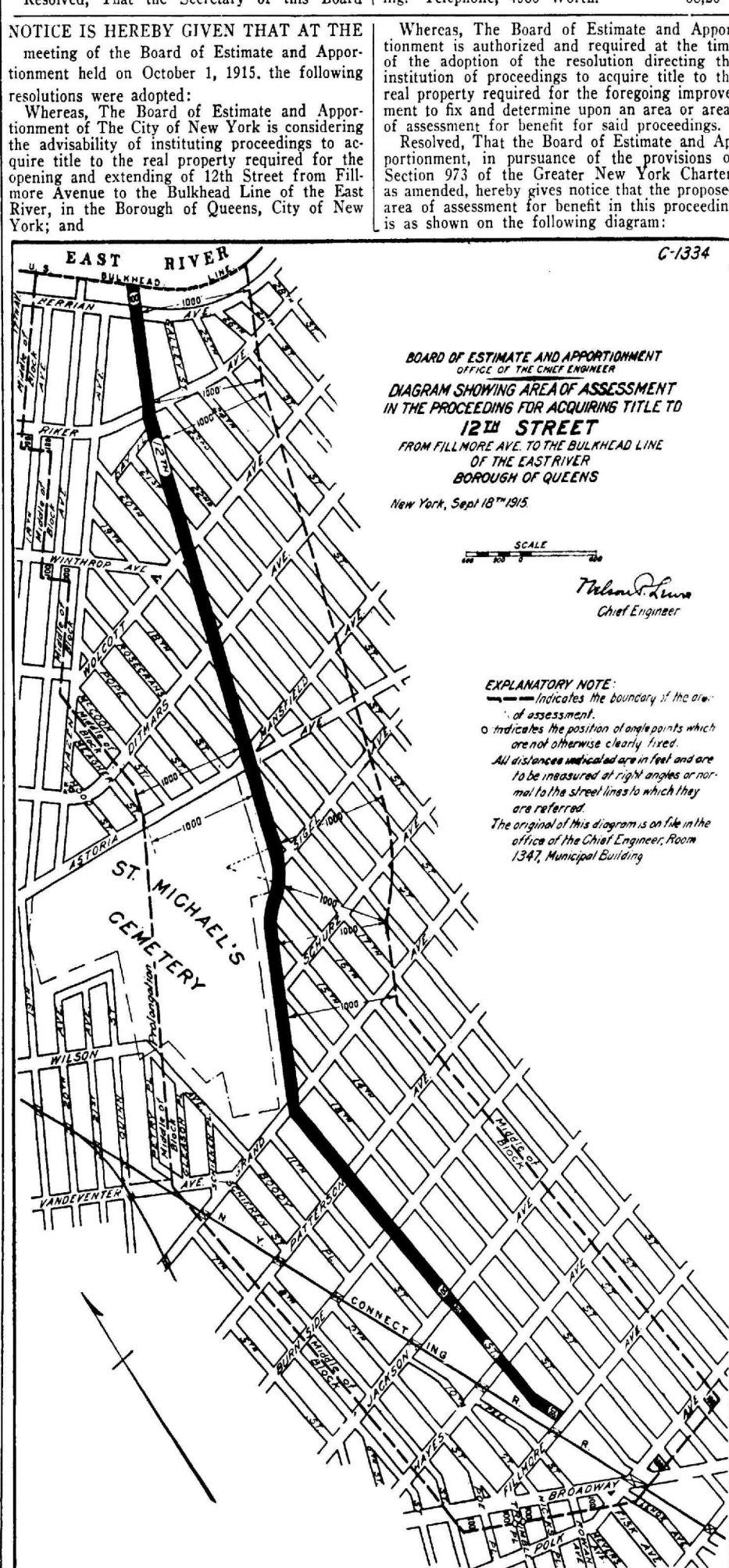
NOTICE IS HEREBY GIVEN THAT AT THE meeting of the Board of Estimate and Apportionment held on October 1, 1915, the following resolutions were adopted:

Whereas, The Board of Estimate and Apportionment of The City of New York is considering the advisability of instituting proceedings to acquire title to the real property required for the opening and extending of 12th Street from Fillmore Avenue to the Bulkhead Line of the East River, in the Borough of Queens, City of New York; and

cause these resolutions and a notice to all persons affected thereby to be published in The City Record for ten days prior to the 22nd day of October, 1915.

Dated October 8, 1915.

JOSEPH HAAG, Secretary, Municipal Building. Telephone, 4560 Worth. o8,20



Resolved, That this Board consider the proposed area of assessment at a meeting of the Board to be held in The City of New York, Borough of Manhattan, in the City Hall, on Friday, the 22nd day of October, 1915, at 10 a. m., and that at the same time and place a public hearing thereon will then and there be had.

Resolved, That the Secretary of this Board

cause these resolutions and a notice to all persons affected thereby to be published in The City Record for ten days prior to the 22nd day of October, 1915.

Dated October 8, 1915.

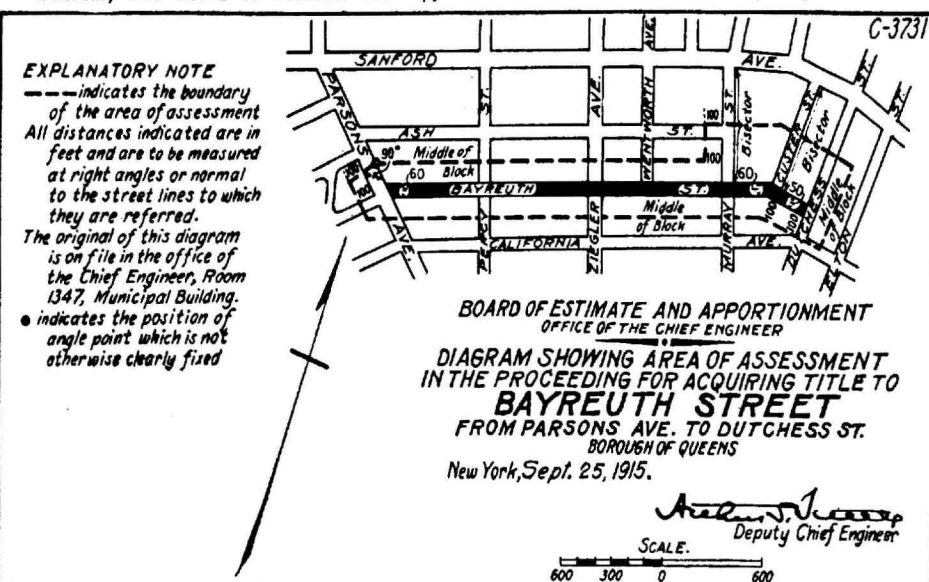
JOSEPH HAAG, Secretary, Municipal Building. Telephone, 4560 Worth. o8,20

NOTICE IS HEREBY GIVEN THAT AT THE meeting of the Board of Estimate and Apportionment held on October 1, 1915, the following resolutions were adopted:

Whereas, The Board of Estimate and Apportionment of The City of New York is considering the advisability of instituting proceedings to acquire title to the real property required for the opening and extending of Bayreuth Street from Parsons Avenue to Dutchess Street, in the Borough of Queens, City of New York; and

Whereas, The Board of Estimate and Apportionment is authorized and required at the time of the adoption of the resolution directing the institution of proceedings to acquire title to the real property required for the foregoing improvement to fix and determine upon an area or areas of assessment for benefit for said proceedings.

Resolved, That the Board of Estimate and Apportionment, in pursuance of the provisions of Section 973 of the Greater New York Charter, as amended, hereby gives notice that the proposed area of assessment for benefit in this proceeding is as shown on the following diagram:



Resolved, That this Board consider the proposed area of assessment at a meeting of the Board to be held in The City of New York, Borough of Manhattan, in the City Hall, on Friday, the 22nd day of October, 1915, at 10 a. m., and that at the same time and place a public hearing thereon will then and there be had.

Resolved, That the Secretary of this Board

cause these resolutions and a notice to all persons affected thereby to be published in The City Record for ten days prior to the 22nd day of October, 1915.

Dated October 8, 1915.

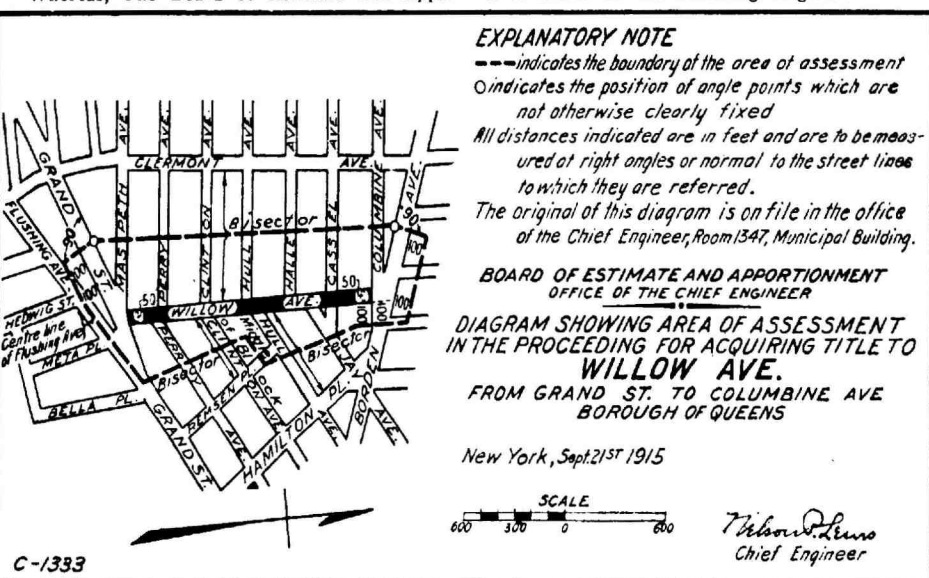
JOSEPH HAAG, Secretary, Municipal Building. Telephone, 4560 Worth. o8,20

NOTICE IS HEREBY GIVEN THAT AT THE meeting of the Board of Estimate and Apportionment held on October 1, 1915, the following resolutions were adopted:

Whereas, The Board of Estimate and Apportionment of The City of New York is considering the advisability of instituting proceedings to acquire title to the real property required for the opening and extending of Willow Avenue from Grand Street to Columbine Avenue, in the Borough of Queens, City of New York; and

Whereas, The Board of Estimate and Apportionment is authorized and required at the time of the adoption of the resolution directing the institution of proceedings to acquire title to the real property required for the foregoing improvement to fix and determine upon an area or areas of assessment for benefit for said proceedings.

Resolved, That the Board of Estimate and Apportionment, in pursuance of the provisions of Section 973 of the Greater New York Charter, as amended, hereby gives notice that the proposed area of assessment for benefit in this proceeding is as shown on the following diagram:



Resolved, That this Board consider the proposed area of assessment at a meeting of the Board to be held in The City of New York, Borough of Manhattan, in the City Hall, on Friday, the 22nd day of October, 1915, at 10 a. m., and that at the same time and place a public hearing thereon will then and there be had.

Resolved, That the Secretary of this Board

cause these resolutions and a notice to all persons affected thereby to be published in The City Record for ten days prior to the 22nd day of October, 1915.

Dated October 8, 1915.

JOSEPH HAAG, Secretary, Municipal Building. Telephone, 4560 Worth. o8,20

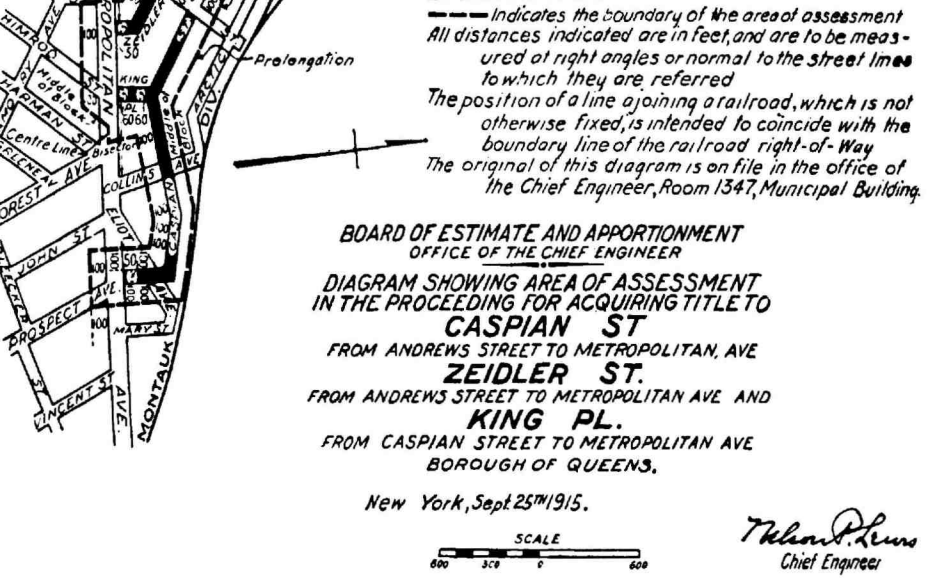
NOTICE IS HEREBY GIVEN THAT AT THE meeting of the Board of Estimate and Apportionment held on October 1, 1915, the following resolutions were adopted:

Whereas, The Board of Estimate and Apportionment of The City of New York is considering

the advisability of instituting proceedings to acquire title to the real property required for the opening and extending of Caspian Street from Andrews Street to Metropolitan Avenue; Zeidler Street from Andrews Street to Metropolitan Avenue, and King Place from Caspian Street to Metropolitan Avenue, in the Borough of Queens, City of New York; and

Whereas, The Board of Estimate and Apportionment is authorized and required at the time of the adoption of the resolution directing the institution of proceedings to acquire title to the real property required for the foregoing improvement to fix and determine upon an area or areas of assessment for benefit for said proceedings.

Resolved, That the Board of Estimate and Apportionment, in pursuance of the provisions of Section 973 of the Greater New York Charter, as amended, hereby gives notice that the proposed area of assessment for benefit in this proceeding is as shown on the following diagram:



Resolved, That this Board consider the proposed area of assessment at a meeting of the Board to be held in The City of New York, Borough of Manhattan, in the City Hall, on Friday, the 22nd day of October, 1915, at 10 a. m., and that at the same time and place a public hearing thereon will then and there be had.

Resolved, That the Secretary of this Board

cause these resolutions and a notice to all persons affected thereby to be published in The City Record for ten days prior to the 22nd day of October, 1915.

Dated October 8, 1915.

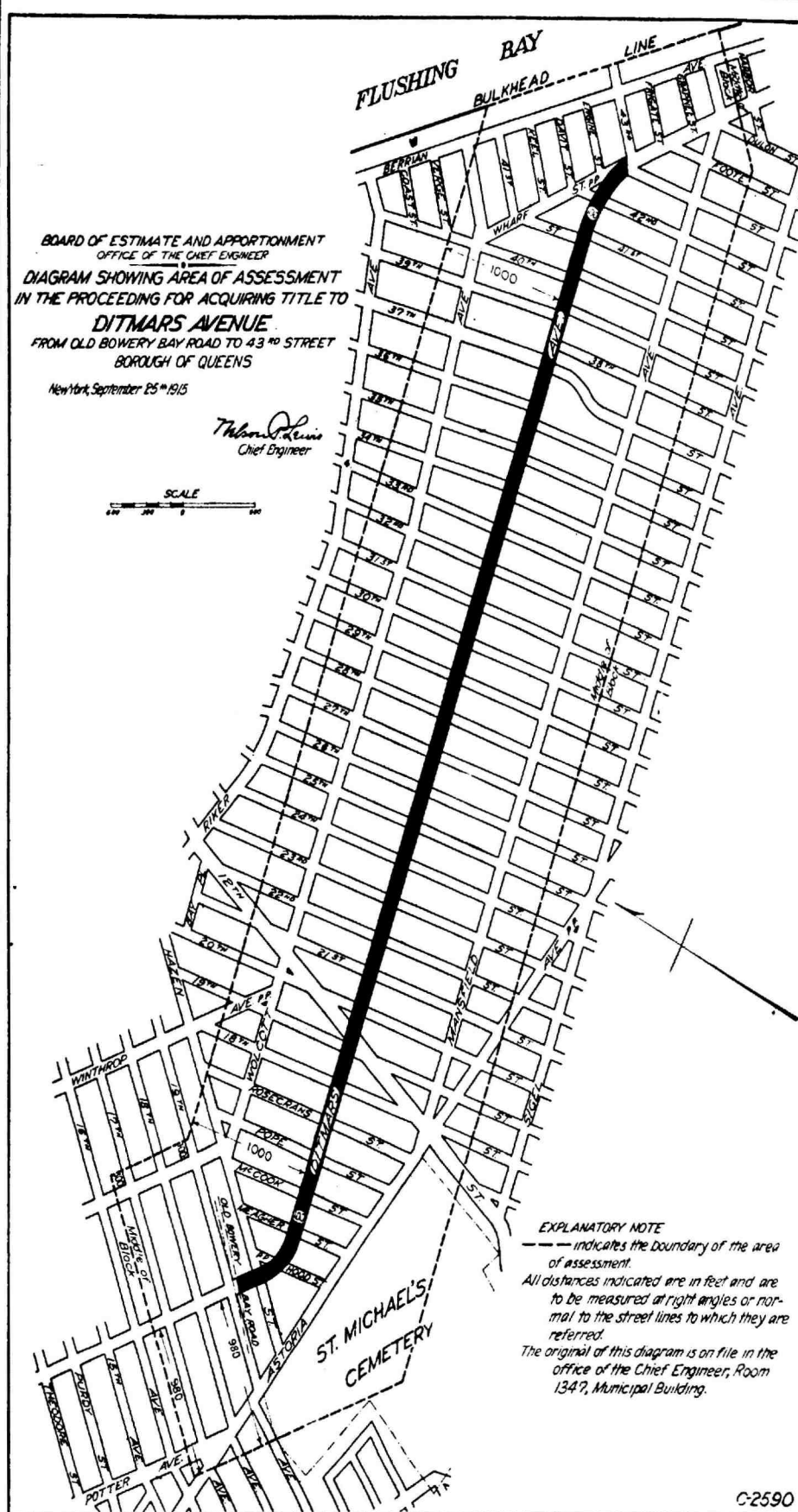
JOSEPH HAAG, Secretary, Municipal Building. Telephone, 4560 Worth. o8,20

NOTICE IS HEREBY GIVEN THAT AT THE meeting of the Board of Estimate and Apportionment held on October 1, 1915, the following resolutions were adopted:

Whereas, The Board of Estimate and Apportionment of The City of New York is considering the advisability of instituting proceedings to acquire title to the real property required for the opening and extending of Ditmars Avenue from old Bowery Bay Road to 43rd Street, in the Borough of Queens, City of New York; and

Whereas, The Board of Estimate and Apportionment is authorized and required at the time of the adoption of the resolution directing the institution of proceedings to acquire title to the real property required for the foregoing improvement to fix and determine upon an area or areas of assessment for benefit for said proceedings.

Resolved, That the Board of Estimate and Apportionment, in pursuance of the provisions of Section 973 of the Greater New York Charter, hereby gives notice that the proposed area of assessment for benefit in this proceeding is as shown on the following diagram:



Resolved, That this Board consider the proposed area of assessment at a meeting of the Board to be held in The City of New York, Borough of Manhattan, in the City Hall, on Friday, the 22nd day of October, 1915, at 10 a. m., and that at the same time and place a public hearing thereon will then and there be had.

Resolved, That the Secretary of this Board

cause these resolutions and a notice to all persons affected thereby to be published in The City Record for ten days prior to the 22nd day of October, 1915.

Dated October 8, 1915.

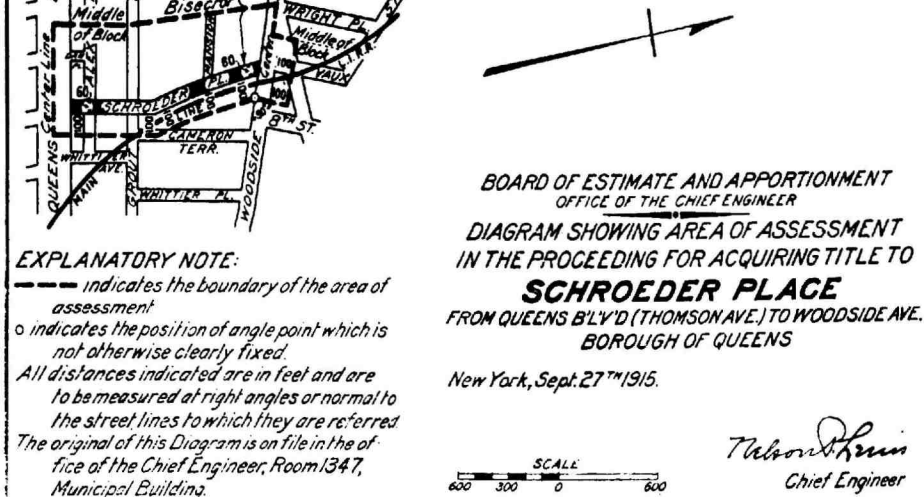
JOSEPH HAAG, Secretary, Municipal Building. Telephone, 4560 Worth. o8,20

NOTICE IS HEREBY GIVEN THAT AT THE meeting of the Board of Estimate and Apportionment held on October 1, 1915, the following resolutions were adopted:

Whereas, The Board of Estimate and Apportionment of The City of New York is considering the advisability of instituting proceedings to acquire title to the real property required for the opening and extending of Schroeder Place from Queens Blvd. (Thomson Ave.) to Woodside Ave., in the Borough of Queens, City of New York; and

Whereas, The Board of Estimate and Apportionment is authorized and required at the time of the adoption of the resolution directing the institution of proceedings to acquire title to the real property required for the foregoing improvement to fix and determine upon an area or areas of assessment for benefit for said proceedings.

Resolved, That the Board of Estimate and Apportionment, in pursuance of the provisions of Section 973 of the Greater New York Charter, as amended, hereby gives notice that the proposed area of assessment for benefit in this proceeding is as shown on the following diagram:



Resolved, That this Board consider the proposed area of assessment at a meeting of the Board to be held in The City of New York, Borough of Manhattan, in the City Hall, on the 22nd day of October, 1915, at 10 a. m., and that at the same time and place a public hearing thereon will then and there be had.

Resolved, That the Secretary of this Board cause these resolutions and a notice to all persons affected thereby to be published in The City Record for ten days prior to the 22nd day of October, 1915.

Dated October 8, 1915.

JOSEPH HAAG, Secretary, Municipal Building. Telephone, 4560 Worth. o8,20

NOTICE IS HEREBY GIVEN THAT AT THE meeting of the Board of Estimate and Apportionment held on October 1, 1915, the Board continued until October 15, 1915, the hearing in the matter of acquiring title to Furman Avenue from Baychester Avenue to East 236th Street. The hearing will be held in the City Hall, Borough of Manhattan, City of New York, on Friday, October 15, 1915, at 10 a. m.

The following is the proposed area of assessment in the proceeding:

Bounded on the north by the center line of Cranford Avenue and by the prolongation of the said line; on the east by a line always midway between Furman Avenue and Byron Avenue and the prolongations thereof; on the south by a line

distant 100 feet southerly from and parallel with the southerly line of East 236th Street, the said distance being measured at right angles to East 236th Street; and on the west by a line always distant 100 feet westerly from and parallel with the westerly line of Furman Avenue and the prolongations thereof, the said distance being measured at right angles to Furman Avenue.

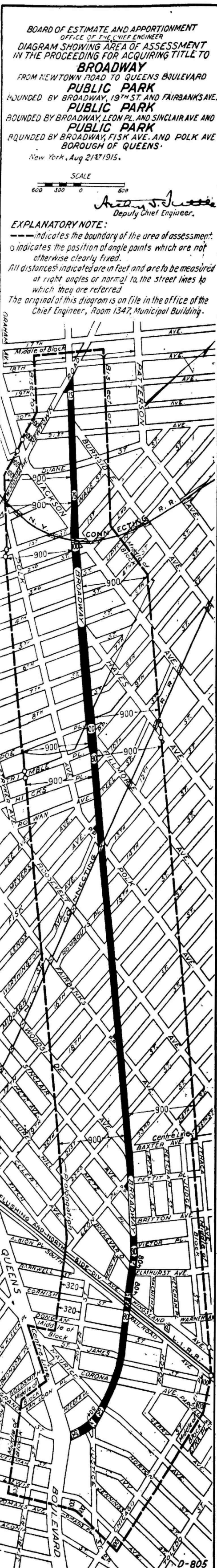
(The map showing the area of assessment in this proceeding is on file in the office of the Chief Engineer of the Board, Room 1347, Municipal Building.)

Dated October 5, 1915.

JOSEPH HAAG, Secretary, Municipal Building. Telephone, 4560 Worth. o5,15

NOTICE IS HEREBY GIVEN THAT AT THE meeting of the Board of Estimate and Apportionment held on October 1, 1915, the Board continued until October 15, 1915, the hearing in the matter of acquiring title to Broadway, from Newtown Road to Queens Boulevard; to the public park bounded by Broadway, 19th Street and Fairbanks Avenue; public park bounded by Broadway, Leen Place and Sinclair Avenue; Fish Avenue and Polk Avenue, Borough of Queens. The hearing will be held in the City Hall, Borough of Manhattan, City of New York, on Friday, October 15, 1915, at 10 a. m.

The proposed area of assessment in the proceeding is shown on the following diagram:



Dated October 5, 1915.

JOSEPH HAAG, Secretary, Municipal Building. Telephone, 4560 Worth. 05,15

NOTICE IS HEREBY GIVEN THAT AT THE meeting of the Board of Estimate and Apportionment held on October 1st, 1915, the Board continued until October 15th, 1915, the hearing in the matter of acquiring title to Flatbush Avenue from the southerly limit of the land herebefore acquired for this street, near Avenue U, to the northerly bulkhead line of Rockaway Inlet, Borough of Brooklyn.

The hearing will be held in the City Hall, Borough of Manhattan, City of New York, on Friday, October 15th, 1915, at 10 a. m.

The following is the proposed area of assessment in the proceeding:

Beginning at a point on the prolongation of a line distant 100 feet northwesterly from and parallel with the northwesterly line of Avenue T, the said distance being measured at right angles to Avenue T, distant 125 feet southwesterly from the prolongation of the southwesterly line of East 31st Street, and running thence northwesterly along the said line parallel with Avenue T, and along the prolongation of the said line to the intersection with a line midway between East 62d Street and East 63d Street, as these streets are laid out between Avenue T and Avenue U, thence southwesterly along the said line midway between East 62d Street and East 63d Street, and along the prolongation of the said line to the intersection with the southerly bulkhead line of Mill Basin; thence generally eastwardly along the southerly bulkhead line of Mill Basin to the intersection with the westerly bulkhead line of Jamaica Bay; thence southwardly along the westerly bulkhead line of Jamaica Bay to the intersection with the northerly bulkhead line of Rockaway Inlet; thence generally westwardly along the northerly bulkhead line of Rockaway Inlet to the intersection with the easterly bulkhead line of Gerritsen Basin; thence generally northwardly along the easterly and northerly bulkhead lines of Gerritsen Basin to the intersection with a line parallel with East 31st Street and passing through the point of beginning; thence northwardly along the said line parallel with East 31st Street to the point or place of beginning; excepting such land as may fall within the bulkhead lines of Mill Basin and of Deep Creek Basin.

(The map showing the area of assessment in this proceeding is on file in the office of the Chief Engineer of the Board, Room 1347, Municipal Building.)

Dated October 5th, 1915.

JOSEPH HAAG, Secretary, Municipal Building. Telephone, 4560 Worth. 05,15

NOTICE IS HEREBY GIVEN THAT AT THE meeting of the Board of Estimate and Apportionment held on October 1st, 1915, the Board continued until October 15th, 1915, the hearing on the proposed reapportionment of the cost and expense of the proceeding for acquiring title to the property required for the widening of Flatbush Avenue Extension, between Concord Street and Nassau Street, Borough of Brooklyn.

The hearing will be held in the City Hall, Borough of Manhattan, City of New York, on Friday, October 15th, 1915, at 10 o'clock a. m.

The following is the proposed reapportionment of cost and expense:

District No. 1 to bear 12 1/2% of the entire cost and expense.

Comprises property designated on the maps of the Department of Taxes and Assessments for the year 1914 as Lots Nos. 9, 47 and 48, in Block No. 107; Lots Nos. 1, 2, 3, 5, 6, 7 and 9, in Block No. 108; and Lots Nos. 12, 13, 14, 15, 16, 17 and 18 in Block No. 118.

District No. 2 to bear 10% of the entire cost and expense.

Comprises the following area: Beginning at a point on the southerly line of Concord Street distant 25 feet easterly from the easterly line of Bridge Street, the said distance being measured at right angles to Bridge Street, and running thence southwardly and parallel with Bridge Street to a point distant 25 feet easterly from the easterly line of Flatbush Avenue Extension; thence southwardly and always distant 25 feet easterly from and parallel with the easterly line of Flatbush Avenue Extension to a point distant 100 feet northwesterly from the northerly side of DeKalb Avenue, the said distance being measured at right angles to DeKalb Avenue; thence westwardly and always distant 100 feet from and parallel with the northerly side of DeKalb Avenue to a point 25 feet westerly from the westerly side of Flatbush Avenue Extension, said distance being measured at right angles to Flatbush Avenue Extension; thence northwardly and always distant 25 feet westerly from and parallel with the westerly line of Flatbush Avenue Extension to the intersection with the southerly line of Concord Street; thence eastwardly along the southerly line of Concord Street to the point or place of beginning, excluding therefrom such land as is included in District No. 1.

District No. 3 to bear 17 1/2% of the entire cost and expense.

Comprises the following area: Beginning at a point 25 feet easterly from the easterly side of Flatbush Avenue Extension, which point is also 100 feet northwesterly from the northerly side of DeKalb Avenue, and running thence southwardly and always distant 25 feet easterly from and parallel with the easterly line of Flatbush Avenue Extension and Flatbush Avenue to the intersection with the prolongation of a line distant 100 feet southerly from and parallel with the southerly line of Fourth Avenue, said distance being measured at right angles to Fourth Avenue; thence westwardly along the said line parallel with Fourth Avenue, and along the prolongation of the said line to a point distant 25 feet westerly from the westerly line of Flatbush Avenue, the said distance being measured at right angles to Flatbush Avenue; thence northwardly and always distant 25 feet westerly from and parallel with the westerly line of Flatbush Avenue and Flatbush Avenue Extension to a point 100 feet northwesterly from the northerly side of DeKalb Avenue, said distance being measured at right angles to DeKalb Avenue; thence eastwardly along a line distant 100 feet from and parallel with the northerly side of DeKalb Avenue to the point or place of beginning.

District No. 4 to bear 10% of the entire cost and expense.

Comprises the following area: Beginning at a point in the southerly line of Concord Street distant 150 feet easterly from the easterly line of Bridge Street, the said distance being measured at right angles to Bridge Street; and running thence southwardly and parallel with Bridge Street to a point distant 150 feet easterly from the easterly line of Flatbush Avenue Extension, the said distance being measured at right angles to Flatbush Avenue Extension; thence southwardly and always distant 150 feet easterly from and parallel with the easterly lines of Flatbush Avenue Extension and Flatbush Avenue to the intersection with a line distant 100 feet southerly from and parallel with the southerly line of Hanson Place, the said distance being measured at right angles to Hanson Place; thence westwardly along the said line parallel with Hanson Place to the intersection with the prolongation of a line distant 100 feet southerly from and parallel with the southerly line of 4th Avenue, the said distance being measured at

right angles to 4th Avenue; thence westwardly along the said line parallel with 4th Avenue and along the prolongation of the said line to a point distant 150 feet westerly from the westerly line of Flatbush Avenue, the said distance being measured at right angles to Flatbush Avenue; thence northwardly and always distant 150 feet westerly from and parallel with the westerly lines of Flatbush Avenue and Flatbush Avenue Extension to the intersection with the southerly line of Concord Street; thence eastwardly along the southerly line of Concord Street to the point or place of beginning, excluding therefrom such land as is included in Districts Nos. 1, 2 and 3.

(The map showing the area of assessment in this proceeding is on file in the office of the Chief Engineer of the Board, Room 1347, Municipal Building.)

Dated October 5th, 1915.

JOSEPH HAAG, Secretary, Municipal Building. Telephone, 4560 Worth. 05,15

NOTICE IS HEREBY GIVEN THAT THE Board of Estimate and Apportionment of The City of New York, deeming it for the public interest so to do, proposes to change the map or plan of The City of New York so as to

change the lines and grades of West 245th Street, between Fieldston Road and Livingston Avenue, and the grade of Fieldston Road, between Spuyten Duyvil Parkway and West 246th Street, Borough of The Bronx, and that a meeting of said Board will be held in the Old Council Chamber, City Hall, Borough of Manhattan, City of New York, on Friday, October 15, 1915, at 10 o'clock A. M., at which such proposed change will be considered by said Board; all of which is more particularly set forth and described in the following resolutions adopted by the Board on September 17, 1915, notice of the adoption of which is hereby given, viz.:

Resolved, That the Board of Estimate and Apportionment of The City of New York, in pursuance of the provisions of Section 442 of the Greater New York Charter as amended, deeming it for the public interest so to do, proposes to change the map or plan of The City of New York, by changing the lines and grades of West 245th Street, between Fieldston Road and Livingston Avenue, and the grade of Fieldston Road, between Spuyten Duyvil Parkway and West 246th Street, in the Borough of The Bronx, City of New York, which proposed change is more particularly shown upon a map or plan bearing the signature of the President of the Borough, and dated July 7, 1915.

Resolved, That this Board consider the proposed change at a meeting of the Board, to be held in the City Hall, Borough of Manhattan, City of New York, on the 15th day of October, 1915, at 10 o'clock a. m.

Resolved, That the Secretary of this Board cause these resolutions, and a notice to all persons affected thereby that the proposed change will be considered at a meeting of the Board to be held at the aforesaid time and place, to be published in the City Record for ten days continuously, Sundays and legal holidays excepted, prior to the 15th day of October, 1915.

Dated, October 1st, 1915.

JOSEPH HAAG, Secretary, Board of Estimate and Apportionment, Municipal Building. Telephone, 4560 Worth. 01,13

NOTICE IS HEREBY GIVEN THAT THE Board of Estimate and Apportionment of The City of New York, deeming it for the public interest so to do, proposes to change the map or plan of The City of New York so as to

change the lines and grades of the street system within the territory bounded approximately by Netherland Avenue, West 254th Street and its prolongation, Fieldston Road and West 246th Street, Borough of The Bronx, and that a meeting of said Board will be held in the Old Council Chamber, City Hall, Borough of Manhattan, City of New York, on Friday, October 15, 1915, at 10 o'clock A. M., at which such proposed change will be considered by said Board; all of which is more particularly set forth and described in the following resolutions adopted by the Board on September 17, 1915, notice of the adoption of which is hereby given, viz.:

Resolved, That the Board of Estimate and Apportionment of The City of New York, in pursuance of the provisions of Section 442 of the Greater New York Charter as amended, deeming it for the public interest so to do, proposes to change the map or plan of The City of New York, by changing the lines and grades of the street system within the territory bounded approximately by Netherland Avenue, West 254th Street and its prolongation, Fieldston Road and West 246th Street, in the Borough of The Bronx, City of New York, which proposed change is more particularly shown upon a map or plan bearing the signature of the President of the Borough, and dated July 26, 1915.

Resolved, That this Board consider the proposed change at a meeting of the Board, to be held in the City Hall, Borough of Manhattan, City of New York, on the 15th day of October, 1915, at 10 o'clock a. m.

Resolved, That the Secretary of this Board cause these resolutions, and a notice to all persons affected thereby that the proposed change will be considered at a meeting of the Board to be held at the aforesaid time and place, to be published in the City Record for ten days continuously, Sundays and legal holidays excepted, prior to the 15th day of October, 1915.

Dated, October 1st, 1915.

JOSEPH HAAG, Secretary, Board of Estimate and Apportionment, Municipal Building. Telephone, 4560 Worth. 01,13

NOTICE IS HEREBY GIVEN THAT THE Board of Estimate and Apportionment of The City of New York, deeming it for the public interest so to do, proposes to change the map or plan of The City of New York so as to

change the lines of Calamus Avenue and Maurice Avenue from Carroll Place to Fisk Avenue, Borough of Queens, and that a meeting of said Board will be held in the Old Council Chamber, City Hall, Borough of Manhattan, City of New York, on Friday, October 15, 1915, at 10 o'clock A. M., at which such proposed change will be considered by said Board; all of which is more particularly set forth and described in the following resolutions adopted by the Board on September 17, 1915, notice of the adoption of which is hereby given, viz.:

Resolved, That the Board of Estimate and Apportionment of The City of New York, in pursuance of the provisions of Section 442 of the Greater New York Charter as amended, deeming it for the public interest so to do, proposes to change the map or plan of The City of New York by changing the lines of Calamus Avenue and Maurice Avenue from Carroll Place to Fisk Avenue, in the Borough of Queens, City of New York, which proposed change is more particularly shown upon a map or plan bearing the signature of the President of the Borough, and dated January 30, 1915.

Resolved, That this Board consider the proposed change at a meeting of the Board to be held in the City Hall, Borough of Manhattan, City of New York, on the 15th day of October, 1915, at 10 o'clock a. m.

Resolved, That the Secretary of this Board cause these resolutions, and a notice to all persons affected thereby that the proposed change will be considered at a meeting of the Board to be held at the aforesaid time and place, to be published in the City Record for ten days continuously, Sundays and legal holidays excepted, prior to the 15th day of October, 1915.

sons affected thereby that the proposed change will be considered at a meeting of the Board to be held at the aforesaid time and place, to be published in the City Record for ten days continuously, Sundays and legal holidays excepted, prior to the 15th day of October, 1915.

Dated October 1st, 1915.

JOSEPH HAAG, Secretary, Board of Estimate and Apportionment, Municipal Building. Telephone, 4560 Worth. 01,13

NOTICE IS HEREBY GIVEN THAT THE Board of Estimate and Apportionment of The City of New York, deeming it for the public interest so to do, proposes to change the map or plan of The City of New York so as to

change the grades of 124th Street (North Curtis Avenue) from Jamaica Avenue to 89th Avenue (Ridgewood Avenue), Borough of Queens, and that a meeting of said Board will be held in the Old Council Chamber, City Hall, Borough of Manhattan, City of New York, on Friday, October 15, 1915, at 10 o'clock A. M., at which such proposed change will be considered by said Board; all of which is more particularly set forth and described in the following resolutions adopted by the Board on September 17, 1915, notice of the adoption of which is hereby given, viz.:

Resolved, That the Board of Estimate and Apportionment of The City of New York, in pursuance of the provisions of Section 442 of the Greater New York Charter as amended, deeming it for the public interest so to do, proposes to change the map or plan of The City of New York by changing the grades of 124th Street (North Curtis Avenue) from Jamaica Avenue to 89th Avenue (Ridgewood Avenue), in the Borough of Queens, City of New York, which proposed change is more particularly shown upon a map or plan bearing the signature of the President of the Borough, and dated April 17, 1915.

Resolved, That this Board consider the proposed change at a meeting of the Board to be held in the City Hall, Borough of Manhattan, City of New York, on the 15th day of October, 1915, at 10 o'clock a. m.

Resolved, That the Secretary of this Board cause these resolutions, and a notice to all persons affected thereby that the proposed change will be considered at a meeting of the Board to be held at the aforesaid time and place, to be published in the City Record for ten days continuously, Sundays and legal holidays excepted, prior to the 15th day of October, 1915.

Dated October 1st, 1915.

JOSEPH HAAG, Secretary, Board of Estimate and Apportionment, Municipal Building. Telephone, 4560 Worth. 01,13

NOTICE IS HEREBY GIVEN THAT THE Board of Estimate and Apportionment of The City of New York, deeming it for the public interest so to do, proposes to change the map or plan of The City of New York so as to

change the lines of the street system within the territory bounded by Junction Avenue, Alstyn Avenue, Sothern Avenue and Gerry Avenue, Borough of Queens, and that a meeting of said Board will be held in the Old Council Chamber, City Hall, Borough of Manhattan, City of New York, on Friday, October 15, 1915, at 10 o'clock A. M., at which such proposed change will be considered by said Board; all of which is more particularly set forth and described in the following resolutions adopted by the Board on September 17, 1915, notice of the adoption of which is hereby given, viz.:

Resolved, That the Board of Estimate and Apportionment of The City of New York, in pursuance of the provisions of Section 442 of the Greater New York Charter as amended, deeming it for the public interest so to do, proposes to change the map or plan of The City of New York by changing the lines of the street system within the territory bounded by Junction Avenue, Alstyn Avenue, Sothern Avenue and Gerry Avenue, in the Borough of Queens, City of New York, which proposed change is more particularly shown upon a map or plan bearing the signature of the President of the Borough, and dated June 4, 1915.

Resolved, That this Board consider the proposed change at a meeting of the Board to be held in the City Hall, Borough of Manhattan, City of New York, on the 15th day of October, 1915, at 10 o'clock a. m.

Resolved, That the Secretary of this Board cause these resolutions, and a notice to all persons affected thereby that the proposed change will be considered at a meeting of the Board to be held at the aforesaid time and place, to be published in the City Record for ten days continuously, Sundays and legal holidays excepted, prior to the 15th day of October, 1915.

Dated October 1st, 1915.

JOSEPH HAAG, Secretary, Board of Estimate and Apportionment, Municipal Building. Telephone, 4560 Worth. 01,13

NOTICE IS HEREBY GIVEN THAT THE Board of Estimate and Apportionment of The City of New York, deeming it for the public interest so to do, proposes to change the map or plan of The City of New York so as to

change the lines and grades of the street system within the territory bounded by Grand Street, the Main Line of the Long Island Railroad, Woodhaven Avenue, Eliot Avenue, Bloomfield Street, Lewis Avenue and Division Avenue, Borough of Queens, and that a meeting of said Board will be held in the Old Council Chamber, City Hall, Borough of Manhattan, City of New York, on Friday, October 15, 1915, at 10 o'clock A. M., at which such proposed change will be considered by said Board; all of which is more particularly set forth and described in the following resolutions adopted by the Board on September 17, 1915, notice of the adoption of which is hereby given, viz.:

Resolved, That the Board of Estimate and Apportionment of The City of New York, in pursuance of the provisions of Section 442 of the Greater New York Charter as amended, deeming it for the public interest so to do, proposes to change the map or plan of The City of New York by changing the lines and grades of the street system within the territory bounded by Grand Street, the Main Line of the Long Island Railroad, Woodhaven Avenue, Eliot Avenue, Bloomfield Street, Lewis Avenue and Division Avenue, in the Borough of Queens, City of New York, which proposed change is more particularly shown upon a map or plan bearing the signature of the President of the Borough, and dated April 13, 1915.

Resolved, That this Board consider the proposed change at a meeting of the Board to be held in the City Hall, Borough of Manhattan, City of New York, on the 15th day of October, 1915, at 10 o'clock a. m.

Resolved, That the Secretary of this Board cause these resolutions, and a notice to all persons affected thereby that the proposed change will be considered at a meeting of the Board to be held at the aforesaid time and place, to be published in the City Record for ten days continuously, Sundays and legal holidays excepted, prior to the 15th day of October, 1915.

Dated October 1st, 1915.

JOSEPH HAAG, Secretary, Board of Estimate and Apportionment, Municipal Building. Telephone, 4560 Worth. 01,13

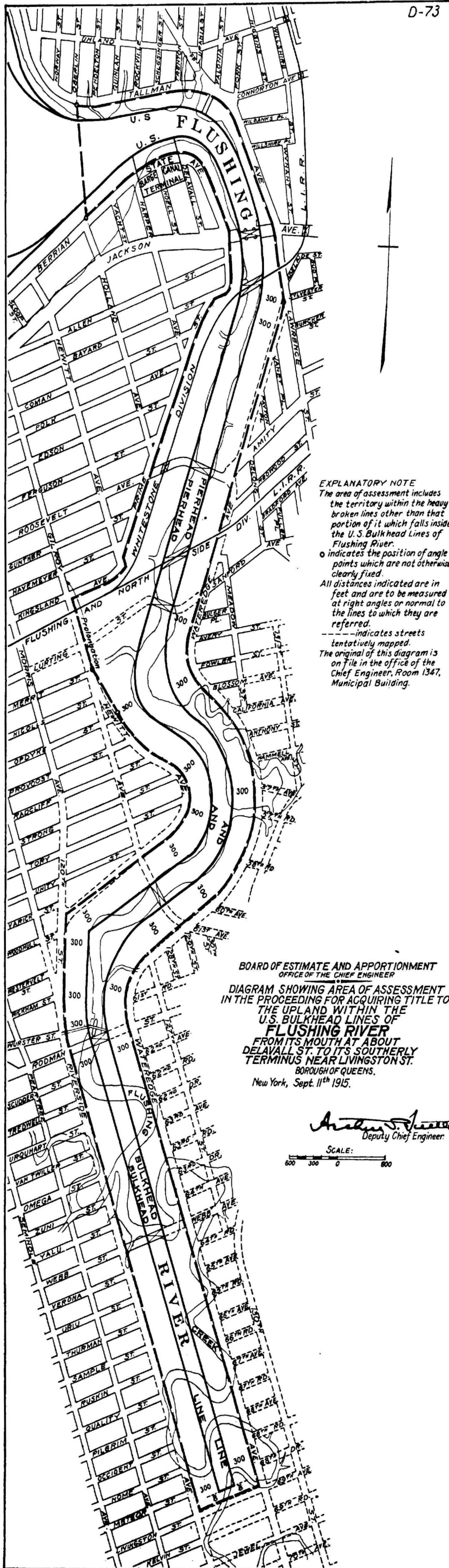
NOTICE IS HEREBY GIVEN THAT AT THE meeting of the Board of Estimate and Apportionment held on September 17, 1915, the following resolutions were adopted:

Whereas, The Board of Estimate and Apportionment of The City of New York is considering the advisability of instituting proceedings to acquire title to the real property comprising the upland within the United States Bulkhead lines of Flushing River from its mouth near the foot of Delavall Street to its southerly terminus near Livingston Street, in the Borough of Queens, City of New York; and

Whereas, The Board of Estimate and Apportionment is authorized and required at the time of the adoption of the resolution directing the

institution of proceedings to acquire title to the real property required for the foregoing improvement to fix and determine upon an area or areas of assessment for benefit for said proceedings.

Resolved, That the Board of Estimate and Apportionment, in pursuance of the provisions of Section 973 of the Greater New York Charter, as amended, hereby gives notice that the proposed area of assessment for benefit in this proceeding is as shown on the following diagram:



Resolved, That this Board consider the proposed area of assessment at a meeting of the Board to be held in The City of New York, Borough of Manhattan, in the City Hall, on Friday, the 15th day of October, 1915, at 10 a. m., and that at the same time and place a public hearing thereon will then and there be had.

Resolved, That the Secretary of this Board cause these resolutions and a notice to all persons affected thereby to be published in The City Record for ten days prior to the 15th day of October, 1915.

Dated October 1st, 1915.
JOSEPH HAAG, Secretary, Municipal Building. Telephone, 4560 Worth. 01,13

NOTICE IS HEREBY GIVEN THAT AT THE meeting of the Board of Estimate and Apportionment held on September 17, 1915, the following resolutions were adopted:

Whereas, The Board of Estimate and Apportionment of The City of New York is considering the advisability of instituting proceedings to acquire title to the real property required for the opening and extending of Opdyke Street, between Alburts Avenue and Tiemann Avenue, in the Borough of Queens, City of New York; and

Whereas, The Board of Estimate and Apportionment is authorized and required at the time of the adoption of the resolution directing the institution of proceedings to acquire title to the real property required for the foregoing improvement to fix and determine upon an area or areas of assessment for benefit for said proceedings.

Resolved, That the Board of Estimate and Apportionment, in pursuance of the provisions of Section 973 of the Greater New York Charter, as amended, hereby gives notice that the following is the proposed area of assessment for benefit in this proceeding:

Bounded on the northwest by a line midway between Nicolls Street and Opdyke Street distant 100 feet easterly from the easterly line of Tiemann Avenue, the said distance being measured at right angles to Tiemann Avenue, and running thence southwardly and parallel with Tiemann Avenue to the intersection with a line distant 100 feet southerly from and parallel with the southerly line of Opdyke Street, the said distance being measured at right angles to Opdyke Street; thence westwardly along the said line parallel with Opdyke Street to the intersection with the northerly line of Corona Avenue; thence westwardly along the northerly line of Corona Avenue to the intersection with the easterly line of Alburts Avenue; thence northwardly along the easterly line of Alburts Avenue to the intersection with a line midway between Nicolls Street and Opdyke Street; thence eastwardly along the said line midway between Nicolls Street and Opdyke Street to the point or place of beginning.

Resolved, That this Board consider the proposed area of assessment at a meeting of the Board to be held in The City of New York, Borough of Manhattan, in the City Hall, on Friday, the 15th day of October, 1915, at 10 a. m., and that at the same time and place a public hearing thereon will then and there be had.

NOTICE IS HEREBY GIVEN THAT AT THE meeting of the Board of Estimate and Apportionment held on September 17, 1915, the following resolutions were adopted:

Whereas, The Board of Estimate and Apportionment, under resolutions adopted on July 6, 1911, and June 12, 1913, authorized a proceeding for acquiring title to Victor Street from Van Nest Avenue to Rhinelander Avenue; Rhinelander Avenue from old Unionport Road to White Plains Road; Cruger Avenue from White Plains Road to Rhinelander Avenue, Borough of The Bronx; and

Whereas, The Board is considering the advisability of further amending the said proceeding so as to conform to a map or plan adopted by the Board of Estimate and Apportionment January 8, 1915, and approved by the Mayor January 15, 1915, in which the westerly line of Unionport

Resolved, That the Secretary of this Board cause these resolutions and a notice to all persons affected thereby to be published in The City Record for ten days prior to the 15th day of October, 1915.

(The map showing the area of assessment in this proceeding is on file in the office of the Chief Engineer of the Board, Room 1347, Municipal Building.)

Dated, October 1st, 1915.
JOSEPH HAAG, Secretary, Municipal Building. Telephone 4560 Worth. 01,13

NOTICE IS HEREBY GIVEN THAT AT THE meeting of the Board of Estimate and Apportionment held on September 17, 1915, the following resolutions were adopted:

Whereas, The Board of Estimate and Apportionment of The City of New York is considering the advisability of instituting proceedings to acquire title to the real property required for the opening and extending of Sheridan Avenue from the northwesterly line of Flynn Avenue to the northwesterly mean high water line of Spring Creek, in the Boroughs of Queens and Brooklyn, City of New York; and

Whereas, The Board of Estimate and Apportionment is authorized and required at the time of the adoption of the resolution directing the institution of proceedings to acquire title to the real property for the foregoing improvement to fix and determine upon an area or areas of assessment for benefit for said proceedings.

Resolved, That the Board of Estimate and Apportionment, in pursuance of the provisions of Section 973 of the Greater New York Charter, hereby gives notice that the following is the proposed area of assessment for benefit in this proceeding:

Bounded on the northwest by a line midway between Lamar Street and Trinidad Street and by the prolongation of the said line; on the northeast by a line midway between Forbell Avenue and Sheridan Avenue; on the southeast by a line midway between Grimm Avenue and Bloomington Street and by the prolongation of the said line; and on the southwest by a line distant 300 feet southwesterly from and parallel with the southwesterly line of Sheridan Avenue, the said distance being measured at right angles to Sheridan Avenue.

Resolved, That this Board consider the proposed area of assessment at a meeting of the Board to be held in The City of New York, Borough of Manhattan, in the City Hall, on Friday, the 15th day of October, 1915, at 10 a. m., and that at the same time and place a public hearing thereon will then and there be had.

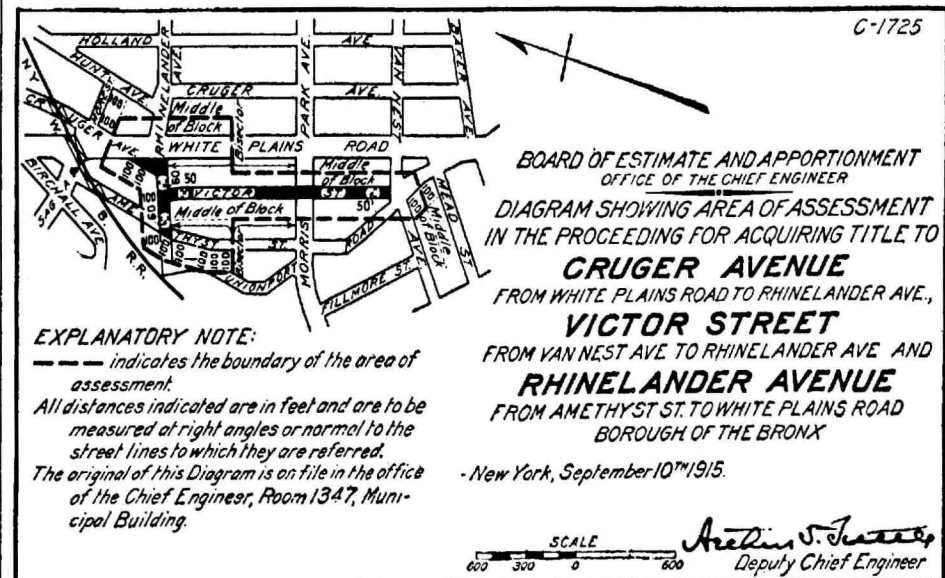
Resolved, That the Secretary of this Board cause these resolutions and a notice to all persons affected thereby to be published in The City Record ten days prior to the 15th day of October, 1915.

(The map showing the area of assessment in this proceeding is on file in the office of the Chief Engineer of the Board, Room 1347, Municipal Building.)

Dated, October 1st, 1915.
JOSEPH HAAG, Secretary, Municipal Building. Telephone 4560 Worth. 01,13

Road, which is now designated as Amethyst Street, was deflected slightly to the east, with the result that a small triangular parcel having an area of 7.60 square feet is excluded from the area to be acquired for Rhinelander Avenue in the aforesaid proceeding; the amendment now proposed providing for the acquisition of title to Victor Street from Van Nest Avenue to Rhinelander Avenue; Cruger Avenue from White Plains Road to Rhinelander Avenue; and Rhinelander Avenue from Amethyst Street to White Plains Road as these streets are now laid out upon the map or plan of the City of New York.

Resolved, That the Board of Estimate and Apportionment, in pursuance of the provisions of the Greater New York Charter, as amended, hereby gives notice that the proposed area of assessment for benefit in this amended proceeding is as shown on the following diagram:



Resolved, that this Board consider the proposed area of assessment at a meeting of the Board to be held in The City of New York, Borough of Manhattan, in the City Hall, on Friday, the 15th day of October, 1915, at 10 a. m., and that at the same time and place a public hearing thereon will then and there be had.

Resolved, that the Secretary of this Board

NOTICE IS HEREBY GIVEN THAT THE Board of Estimate and Apportionment of The City of New York, deeming it for the public interest so to do, proposes to change the map or plan of The City of New York so as to change the lines of Elmhurst Avenue, between Broadway and Judge Street, Borough of Queens, and that a meeting of said Board will be held in the Old Council Chamber, City Hall, Borough of Manhattan, City of New York, on Friday, October 15, 1915, at 10 o'clock A. M., at which such proposed change will be considered by said Board; all of which is more particularly set forth and described in the following resolutions adopted by the Board on September 17, 1915, notice of the adoption of which is hereby given, viz.:

Resolved, That the Board of Estimate and Apportionment of The City of New York, in pursuance of the provisions of Section 442 of the Greater New York Charter as amended, deeming it for the public interest so to do, proposes to change the map or plan of The City of New York, by changing the lines of Elmhurst Avenue, between Broadway and Judge Street, in the Borough of Queens, City of New York, which proposed change is more particularly shown upon a map or plan bearing the signature of the President of the Borough, and dated May 24, 1915.

Resolved, That this Board consider the proposed change at a meeting of the Board, to be held in the City Hall, Borough of Manhattan, City of New York, on the 15th day of October, 1915, at 10 o'clock a. m.

Resolved, That the Secretary of this Board cause these resolutions, and a notice to all persons affected thereby that the proposed change

cause these resolutions and a notice to all persons affected thereby to be published in The City Record for ten days prior to the 15th day of October, 1915.

Dated October 1st, 1915.
JOSEPH HAAG, Secretary, Municipal Building. Telephone, 4560 Worth. 01,13

will be considered at a meeting of the Board to be held at the aforesaid time and place, to be published in the City Record for ten days continuously, Sundays and legal holidays excepted, prior to the 15th day of October, 1915.

Dated, October 1st, 1915.
JOSEPH HAAG, Secretary, Board of Estimate and Apportionment, Municipal Building. Telephone, 4560 Worth. 01,13

NOTICE IS HEREBY GIVEN THAT THE Board of Estimate and Apportionment of The City of New York, deeming it for the public interest so to do, proposes to change the map or plan of The City of New York so as to change the grades of 129th Street (North Morris Avenue), between Jamaica Avenue and 91st Avenue (Fulton Place); and of 89th Avenue (Ridgewood Avenue), between 127th Street (North Wickes Street) and 130th Street (Maure Avenue), Borough of Queens, and that a meeting of said Board will be held in the Old Council Chamber, City Hall, Borough of Manhattan, City of New York, on Friday, October 15, 1915, at 10 o'clock A. M., at which such proposed change will be considered by said Board; all of which is more particularly set forth and described in the following resolutions adopted by the Board on September 17, 1915, notice of the adoption of which is hereby given, viz.:

Resolved, That the Board of Estimate and Apportionment of The City of New York, in pursuance of the provisions of Section 442 of the Greater New York Charter as amended, deeming it for the public interest so to do, proposes to change the map or plan of The City of New York, by changing the grades of 129th Street (North Morris Avenue), between Jamaica

Avenue and 91st Avenue (Fulton Place); and of 89th Avenue (Ridgewood Avenue), between 127th Street (North Wickes Street) and 130th Street (Maure Avenue), in the Borough of Queens, City of New York, which proposed change is more particularly shown upon a map or plan bearing the signature of the President of the Borough, and dated May 18, 1915.

Resolved, That this Board consider the proposed change at a meeting of the Board, to be held in the City Hall, Borough of Manhattan, City of New York, on the 15th day of October, 1915, at 10 o'clock a. m.

Resolved, That the Secretary of this Board cause these resolutions, and a notice to all persons affected thereby that the proposed change will be considered at a meeting of the Board to be held at the aforesaid time and place, to be published in the *City Record* for ten days continuously, Sundays and legal holidays excepted, prior to the 15th day of October, 1915.

Dated, October 1st, 1915.
JOSEPH HAAG, Secretary, Board of Estimate and Apportionment, Municipal Building. Telephone, 4560 Worth. o1,13

NOTICE IS HEREBY GIVEN THAT THE Board of Estimate and Apportionment of The City of New York, deeming it for the public interest so to do, proposes to change the map or plan of The City of New York so as to change the grades of 98th Street (Thedford Avenue), between 97th Avenue (Beaufort Avenue) and 103rd Avenue (Kimball Avenue); of 97th Street (Hatch Avenue), between 97th Avenue (Beaufort Avenue) and 101st Avenue (Jerome Avenue); and of 99th Avenue (Shattuck Avenue), between 96th Street (Willard Avenue) and 99th Street (Ocean Avenue), Borough of Queens, and that a meeting of said Board will be held in the Old Council Chamber, City Hall, Borough of Manhattan, City of New York, on Friday, October 15, 1915, at 10 o'clock A. M., at which such proposed change will be considered by said Board; all of which is more particularly set forth and described in the following resolutions adopted by the Board on September 17, 1915, notice of the adoption of which is hereby given, viz:

Resolved, That the Board of Estimate and Apportionment of The City of New York, in pursuance of the provisions of Section 442 of the Greater New York Charter as amended, deeming it for the public interest so to do, proposes to change the map or plan of The City of New York, by changing the grades of 98th Street (Thedford Avenue), between 97th Avenue (Beaufort Avenue) and 103rd Avenue (Kimball Avenue); of 97th Street (Hatch Avenue), between 97th Avenue (Beaufort Avenue) and 101st Avenue (Jerome Avenue); and of 99th Avenue (Shattuck Avenue), between 96th Street (Willard Avenue) and 99th Street (Ocean Avenue), in the Borough of Queens, City of New York, which proposed change is more particularly shown upon a map or plan bearing the signature of the President of the Borough, and dated June 19, 1915.

Resolved, That this Board consider the proposed change at a meeting of the Board, to be held in the City Hall, Borough of Manhattan, City of New York, on the 15th day of October, 1915, at 10 o'clock a. m.

Resolved, That the Secretary of this Board cause these resolutions, and a notice to all persons affected thereby that the proposed change will be considered at a meeting of the Board to be held at the aforesaid time and place, to be published in the *City Record* for ten days continuously, Sundays and legal holidays excepted, prior to the 15th day of October, 1915.

Dated, October 1st, 1915.
JOSEPH HAAG, Secretary, Board of Estimate and Apportionment, Municipal Building. Telephone, 4560 Worth. o1,13

NOTICE IS HEREBY GIVEN THAT THE Board of Estimate and Apportionment of The City of New York, deeming it for the public interest so to do, proposes to change the map or plan of The City of New York so as to change the grades of the street system within the territory bounded by 14th Avenue, 60th Street, 19th Avenue, 63rd Street, 15th Avenue and 61st Street, Borough of Brooklyn, and that a meeting of said Board will be held in the Old Council Chamber, City Hall, Borough of Manhattan, City of New York, on Friday, October 15, 1915, at 10 o'clock A. M., at which such proposed change will be considered by said Board; all of which is more particularly set forth and described in the following resolutions adopted by the Board on September 17, 1915, notice of the adoption of which is hereby given, viz:

Resolved, That the Board of Estimate and Apportionment of The City of New York, in pursuance of the provisions of Section 442 of the Greater New York Charter as amended, deeming it for the public interest so to do, proposes to change the map or plan of The City of New York, by changing the grades of the street system within the territory bounded by 14th Avenue, 60th Street, 19th Avenue, 63rd Street, 15th Avenue and 61st Street, in the Borough of Brooklyn, City of New York, which proposed change is more particularly shown upon a map or plan bearing the signature of the Commissioner of Public Works of the Borough, and dated April 3, 1915.

Resolved, That this Board consider the proposed change at a meeting of the Board, to be held in the City Hall, Borough of Manhattan, City of New York, on the 15th day of October, 1915, at 10 o'clock A. M.

Resolved, That the Secretary of this Board cause these resolutions and a notice to all persons affected thereby that the proposed change will be considered at a meeting of the Board, to be held at the aforesaid time and place, to be published in the *City Record* and the corporation newspapers for ten days continuously, Sundays and legal holidays excepted, prior to the 15th day of October, 1915.

Dated, October 1st, 1915.
JOSEPH HAAG, Secretary, Municipal Building. Telephone, 4560 Worth. o1,13

NOTICE IS HEREBY GIVEN THAT THE Board of Estimate and Apportionment of The City of New York, deeming it for the public interest so to do, proposes to change the map or plan of The City of New York so as to change the grades of the street system within the territory bounded by 14th Avenue, 64th Street, 16th Avenue, 65th Street, 19th Avenue and 66th Street, Borough of Brooklyn, and that a meeting of said Board will be held in the Old Council Chamber, City Hall, Borough of Manhattan, City of New York, on Friday, October 15, 1915, at 10 o'clock A. M., at which such proposed change will be considered by said Board; all of which is more particularly set forth and described in the following resolutions adopted by the Board on September 17, 1915, notice of the adoption of which is hereby given, viz:

Resolved, That the Board of Estimate and Apportionment of The City of New York, in pursuance of the provisions of Section 442 of the Greater New York Charter as amended, deeming it for the public interest so to do, proposes to change map or plan of The City of New York, by changing the grades of the street system within the territory bounded by 14th Avenue, 64th Street, 16th Avenue, 65th Street, 19th Avenue and 66th Street, in the Borough of Brooklyn, City of New York, which proposed

change is more particularly shown upon a map or plan bearing the signature of the Commissioner of Public Works of the Borough, and dated April 3, 1915.

Resolved, That this Board consider the proposed change at a meeting of the Board, to be held in the City Hall, Borough of Manhattan, City of New York, on the 15th day of October, 1915, at 10 o'clock A. M.

Resolved, That the Secretary of this Board cause these resolutions and a notice to all persons affected thereby that the proposed change will be considered at a meeting of the Board, to be held at the aforesaid time and place, to be published in the *City Record* and the corporation newspapers for ten days continuously, Sundays and legal holidays excepted, prior to the 15th day of October, 1915.

Dated, October 1st, 1915.
JOSEPH HAAG, Secretary, Municipal Building. Telephone, 4560 Worth. o1,13

PUBLIC SERVICE COMMISSION.

Invitation to Bidders.

The Public Service Commission for the First District invites proposals for the wrecking or removal of the three (3) buildings on the premises known as Nos. 153-159, inclusive, Flatbush Avenue, in the Borough of Brooklyn. Two (2) sets of saloon or cafe fixtures have been left in the buildings, one of them including an operation operated electrically. Opportunity will be given to bid separately on fixtures and buildings.

A description of the buildings, information as to the method of bidding and terms and conditions of the contract are given in the Information for Bidders and Form of Contract.

Copies of the Information for Bidders and Form of Contract and Proposal may be obtained upon application to the Secretary of the Commission at his office, No. 154 Nassau Street, Borough of Manhattan. Sealed bids or proposals will be received by said Secretary at said office until the 15th day of October, 1915, at 12 o'clock noon, at which time and place the proposals will be publicly opened.

Dated, New York, October 5, 1915.

PUBLIC SERVICE COMMISSION FOR THE FIRST DISTRICT, By EDWARD E. McCALL, Chairman.

TRAVIS H. WHITNEY, Secretary. o7,15

Invitation to Contractors.

For the Station Finish Work for Part of the Broadway-Fourth Avenue Rapid Transit Railroad.

Sealed bids or proposals for the construction of station finish for eleven stations on the Broadway-Fourth Avenue Rapid Transit Railroad in the Borough of Brooklyn will be received by the Public Service Commission for the First District (hereinafter called the "Commission") at the office of the Commission at No. 154 Nassau Street, Borough of Manhattan, New York City, until the 26th day of October, 1915, at twelve fifteen (12:15) o'clock P. M., at which time and place or a later date to be fixed by the Commission, the proposals will be publicly opened.

The stations for which said station finish is to be provided are eleven (11) stations on that part of the Broadway-Fourth Avenue Rapid Transit Railroad beginning at a point near the intersection of Tenth Avenue and 39th Street and extending thence southwesterly over and along Tenth Avenue to New Utrecht Avenue, thence southerly over and along New Utrecht Avenue, City property and intersecting streets to a point in 86th Street near Nineteenth Avenue, thence southeasterly over and along 86th Street to a point at or near the intersection of 86th Street with Bay 41st Street, thence curving southeasterly into Stillwell Avenue and extending over and along Stillwell Avenue to a point about one hundred and fifty (150) feet north of the center line of Avenue Y.

The Contractor must begin work within thirty days after the delivery of the contract on such station or stations or other parts of said Railroad as the Engineer of the Commission may direct and shall begin work on any of the remaining stations or other parts of said Railroad within ten days after notice and shall complete all work within six months from the delivery of the contract, except as otherwise provided in the form of contract.

A full description of the work and other requirements, provisions and specifications are given in the Information for Contractors and in the form of contract, contract drawings, bond and Contractor's Proposal, which are to be deemed a part of this invitation and copies of which may be inspected and purchased at said office of the Commission.

The receipt of bids will be subject to the requirements specified in said Information for Contractors.

New York, September 24, 1915.
PUBLIC SERVICE COMMISSION FOR THE FIRST DISTRICT, By EDWARD E. McCALL, Chairman.

TRAVIS H. WHITNEY, Secretary. o5,26

Storm Drain for the Queensboro Subway Rapid Transit Railroad.

Sealed bids or proposals for the construction of a storm drain for the Queensboro Subway Rapid Transit Railroad will be received by the Public Service Commission for the First District (hereinafter called the "Commission") at the office of the Commission at No. 154 Nassau Street, Borough of Manhattan, New York City, until the 19th day of October, 1915, at twelve fifteen (12:15) o'clock P. M., at which time and place or at a later date to be fixed by the Commission, the proposals will be publicly opened.

The said storm drain is to be a vitrified pipe drain with manholes and connections at intervals, extending under Queens Boulevard, in the Borough of Queens, from the west abutment of the Queensboro Subway Rapid Transit Railroad, between Hill and Rawson Streets, to the east abutment of said railroad, between Carolin Street and Gosman Avenue.

The work to be done will include the care and support of surface, subsurface and overhead structures, the maintenance of traffic and the restoration of street surfaces.

The method of construction will be generally by open trench excavation.

A fuller description of the work and other requirements, provisions and specifications are given in the Information for Contractors and in the form of contract, contract drawings, bond and Contractor's Proposal, which are to be deemed a part of this invitation and copies of which may be inspected and purchased at said office of the Commission.

The receipt of bids will be subject to the requirements specified in said Information for Contractors.

New York, October 1, 1915.

PUBLIC SERVICE COMMISSION FOR THE FIRST DISTRICT, By EDWARD E. McCALL, Chairman.

TRAVIS H. WHITNEY, Secretary. o2,19

For the Supply of Special Work, Order No. 5, for use in the construction of Rapid Transit Railroads.

Sealed bids or proposals for the supply of ten Portions of Special Work (Frogs and Switches) for use in the construction of rapid transit rail-

roads will be received by the Public Service Commission for the First District at the office of said Commission at No. 154 Nassau Street, Borough of Manhattan, New York City, until the 15th day of October, 1915, at twelve fifteen (12:15) o'clock P. M., at which time and place or at a later date to be fixed by said Commission proposals will be publicly opened.

The Special Work is to be delivered in installments. The contractor must be prepared to deliver at least one portion of the Special Work on the expiration of two months after the delivery of the contract and must be prepared to deliver two more portions during the third month, three more portions during the fourth month and the remaining four portions during the fifth month and must complete deliveries within five months after the delivery of the contract, except as otherwise provided in the form of contract.

A fuller description of the Special Work and other requirements, provisions and specifications are given in the Information for Contractors and in the form of contract, specifications, contract drawings, bond and Contractor's Proposal, which are to be deemed a part of this invitation and copies of which may be inspected and purchased at said office of said Commission.

The receipt of bids will be subject to the requirements specified in said Information for Contractors.

New York, September 24, 1915.

PUBLIC SERVICE COMMISSION FOR THE FIRST DISTRICT, By EDWARD E. McCALL, Chairman.

TRAVIS H. WHITNEY, Secretary. s29,o15

For the Supply of Ballast for Use in the Construction of Rapid Transit Railroads.

Sealed bids or proposals for the supply of ballast for use in the construction of rapid transit railroads will be received by the Public Service Commission for the First District at the office of said Commission at No. 154 Nassau Street, Borough of Manhattan, New York City, until the fifteenth day of October, 1915, at twelve fifteen (12:15) o'clock P. M., at which time and place or at a later date to be fixed by said Commission the proposals will be publicly opened.

The ballast to be supplied under the contract is known as Class A and Class B ballast and is to be either trap rock or hard limestone. Bids must state whether they are for furnishing trap rock or hard limestone.

The ballast is to be delivered in lots. The first lot is to be ready for delivery within sixty days after the delivery of the contract and the remaining lots are to be delivered from time to time as called for and the deliveries are to be completed on or before December 31, 1916, except as otherwise provided in the form of contract.

A fuller description of the ballast and other requirements, provisions and specifications are given in the Information for Contractors and in the form of contract, specifications, bond and Contractor's Proposal, which are to be deemed a part of this invitation and copies of which may be inspected and purchased at said office of said Commission.

The receipt of bids will be subject to the requirements specified in said Information for Contractors.

New York, September 24, 1915.

PUBLIC SERVICE COMMISSION FOR THE FIRST DISTRICT, By EDWARD E. McCALL, Chairman.

TRAVIS H. WHITNEY, Secretary. s29,o15

DEPARTMENT OF PARKS.

Proposals.

SEALED BIDS OR ESTIMATES WILL BE received by the Park Board at the office of the Department of Parks, Municipal Building, Manhattan, until 3 o'clock p. m., on

THURSDAY, OCTOBER 21, 1915,

Borough of Manhattan, FOR IMPROVING ISHAM PARK, IN THE BOROUGH OF MANHATTAN, THE CITY OF NEW YORK.

The amount of security required is Seventy-five hundred dollars.

The time allowed to complete the work will be Seventy-five (75) consecutive working days.

Certified check or cash in the sum of Three hundred and seventy-five dollars (\$375) must accompany bid.

Blank forms and other information may be obtained at the office of the Department of Parks, Borough of Manhattan, Room 1004, Municipal Building, Chambers and Centre Streets.

The bids will be compared and the contract awarded at a lump or aggregate sum.

CABOT WARD, President; RAYMOND V. INGERSOLL, THOMAS W. WHITTLE, JOHN E. WEIER, Commissioners of Parks. o9,21

See General Instructions to Bidders on last page, last column, of the "City Record."

Auction Sale.

THE DEPARTMENT OF PARKS, MUNICIPAL Building, Borough of Manhattan, City of New York, on

MONDAY, OCTOBER 11, 1915,

commencing at 11 A. M., at the 97th Street Yard, Central Park, Borough of Manhattan, will sell at public auction to the highest bidder, by William Jacobus, auctioneer, the material described below, situated at Central Park and at the foot of 77th Street and North River.

Lots one to twenty, inclusive, are located at the 97th Street, Central Park.

Lot 1, One Double Water Sprinkling Wagon.
Lot 2, One Double Water Sprinkling Wagon.
Lot 3, One Double Water Sprinkling Wagon.
Lot 4, One Double Water Sprinkling Wagon.
Lot 5, One Double Water Sprinkling Wagon.
Lot 6, One Double Water Sprinkling Wagon.
Lot 7, One Double Water Sprinkling Wagon.
Lot 8, One Double Water Sprinkling Wagon.
Lot 9, One Single Water Sprinkling Wagon.
Lot 10, One Single Water Sprinkling Wagon.
Lot 11, One Single Water Sprinkling Wagon.
Lot 12, One Single Water Sprinkling Wagon.
Lot 13, One Single Water Sprinkling Wagon.
Lot 14, One Single Water Sprinkling Wagon.
Lot 15, One Double Stick Dumping Truck.
Lot 16, One Double Stick Dumping Truck.
Lot 17, One Double Reach Truck.
Lot 18, Six Heavy Truck Wheels, sold by the piece.

Lot 19, One lot of Light Iron and Steel, consisting of sheet, bands, hoops, corrugated, wire mesh and rolls, galvanized iron, tin of all kinds and all other kinds of light weight iron and steel, and one upright boiler.

Lot 20, Thirty tons of Iron and Steel Scrap, consisting of wrought and steel pipes, angles, channels, plates, bars, bolts, castings and all heavy weight iron or steel, free of galvanizing.

Lot twenty-one is located at the foot of 77th Street and North River. This lot can be loaded on cars or lighter. The wood is within a few rods of the lighter and freight car can be placed along side of the wood pile.

Lot 21, About 100 cords of Hard Wood, already split, from 12 to 15 inches in length.

TERMS OF SALE.

These lots will be sold separately to the highest bidder on each lot number. Lot number 20 will be sold per gross ton (2,240 pounds). No bid will be considered or accepted for less than the entire quantity in each lot.

The quantity indicated in lot 20 is approximate only, and the net payment will be based on actual weights determined by the City's representative on the City's scales on the premises, or

at the expense of the purchaser on the nearest public scale. No scrap or condemned stores can be removed, excepting in the presence of the City's designated representative.

Successful bidders must make payment in cash or bankable funds at the time and place of the sale, as follows: On bids of \$200 or less, in full; on bids in excess of \$200, deposit of 50% will be required at time of sale and full payment on such lots based upon the estimated weights must be made by the purchaser before any removal of the material is begun. Adjustments are to be made according to actual weight at time of weighing and delivery of the material.

Purchasers must apply 48 hours in advance for permission to remove material.

Purchasers must remove all materials within 30 days after the sale; otherwise purchaser will forfeit money paid at the time of sale and the material will be thereafter resold for the benefit of the City.

All removals of material must be made under the supervision of an employee of the department designated by the Commissioner of Parks, and removal must be made continuously when once started. Purchasers will not be allowed to select material for removal at will.

The right is reserved until 12 o'clock noon Wednesday, October 13, 1915, to reject any or all bids.

CABOT WARD, Commissioner of Parks.

Dated September 28, 1915, The City of New York. o1,11

BOARD OF ASSESSORS.

Completion of Assessments.

PUBLIC NOTICE IS HEREBY GIVEN to the owner or owners of all houses and lots, improved and unimproved lands affected thereby, that the following proposed assessments have been completed and are lodged in the office of the Board of Assessors for examination by all persons interested, viz:

Borough of Queens.

4699. Sewers and appurtenances in Madison Street between Myrtle and Wyckoff Avenues; in Wyckoff Avenue between Madison and Halsey Streets; in Halsey Street between Wyckoff and Irving Avenues; and in Wyckoff Avenue from Halsey Street to the Manhattan Beach Division of the Long Island Railroad, Second Ward. Affecting Blocks 2814 to 2836, 2839, 2840, 2843 to 2845, 2849 to 2851, 3407 and 3413.

4702. Sewer and appurtenances in Ridge Street from the Boulevard to Van Alst Avenue and in Court Street, Hopkins Avenue and Sherman Street from Ridge Street to Broadway, First Ward. Affecting Blocks 4, 5, 6, 34 to 36 and 38 to 44.

4733. Sewers and appurtenances in Hillside Avenue from Brevoort Street to North Curtis Avenue; in North Vine Street from Jamaica Avenue to Ashland Street; and in North Curtis Avenue from Hillside Avenue to Ashland Street, Fourth Ward. Affecting Blocks 204, 205 and 206.

4737. Basin and appurtenances on the southeast corner of Jackson Avenue and Honeywell Street, First Ward. Affecting Block 153.

4738. Basins on the southwest corner of Pleasant Avenue and Burroughs Avenue and on the easterly side of Pleasant Avenue, opposite Burroughs Avenue, Fifth Ward. Affecting Blocks 60 and 61.

Borough of The Bronx.

4780. Erecting Guard Rail on the north side of Ford Street from a point 100 feet west of Webster Avenue to a point 25 feet westerly. Affecting Block 3143, Lot 201.

4781. Erecting Guard Rail on the north side of East 172nd Street from Longfellow Avenue to a point 150 feet easterly, and on Longfellow Avenue from East 172nd Street to a point 100 feet northerly. Affecting Block 3009, Lots 1, 2, 3, 4 and 44.

4782. Flagging the sidewalk on the west side of Third Avenue between 182nd and 183rd Streets. Affecting Block 3051, Lot 34.

4783. Regulating, grading, curbing, flagging, etc., Barnes Avenue (Madison Street) from the New York, New Haven and Hartford Railroad to Bear Swamp Road (Bronxville Avenue). Affecting Blocks 4036, 4040, 4043, 4044, 4053, 4054, 4261 and 4262.

Borough of Brooklyn.

4682. Regulating, grading, curbing, flagging, etc., Fanchon Place between Jamaica Avenue and Eastern Parkway Extension. Together with a list of awards for damages caused by a change of grade. Affecting Blocks 3480 to 3483.

4692. Regulating, grading, curbing and flagging Crescent Street between Blake and Vienna Avenues. Together with an award for damages caused by a change of grade. Affecting Blocks 4282, 4283, 4462, 4463, 4465, 4486, 4507 and 4508.

4783. Paving Avenue I from East 2nd Street to Gravesend Avenue. Affecting Blocks 6504, 6505, 6514 and 6515.

4786. Paving Erasmus Street from Rogers Avenue to Prospect Street. Affecting Blocks 5104 and 5107.

4787. Paving 45th Street between 13th and 14th Avenues. Affecting Blocks 5611 and 5617.

4789. Paving President Street between Albany and Troy Avenues. Affecting Block 1400, Lots 63 and 64.

4790. Paving 70th Street from 13th Avenue to 15th Avenue. Affecting Blocks 6156, 6157, 6167 and 6168.

The area of assessment in the above mentioned lists extends to within half the block at the intersecting and terminating streets and avenues.

4795. Repairing Sidewalks on Gates Avenue, north side, between Sumner and Lewis Avenues, Block 1629, Lot 44; Halsey Street, south side, between Bushwick and Evergreen Avenues, Block 3409, Lot 20; Hawthorne Street, south side, between Flatbush and Bedford Avenues, Block 5045, Lot 32; Hull Street, north side, between Rockaway and Stone Avenues, Block 1534, Lot 49; Keap Street, east side, between South 2nd and South 3rd Streets, Block 2424, Lot 1; Monroe Street, south side, between Tompkins and Throop Avenues, Block 1820, Lot 24; Monroe Street, south side, between Sumner and Lewis Avenues, Block 1639, Lot 25; Rockaway Avenue, west side, between Dumont and Livonia Avenues, Block 3575, Lot 46; and Watkins Street, west side, between Lott Avenue and New Lots Road, Block 3638, Lot 49. Affecting property in front of which work was done.

All persons whose interests are affected by the above named proposed assessments, and who are opposed to the same or either of them, are requested to present their objections, in writing, to the Secretary of the Board of Assessors, Room 809, Municipal Building, New York, on or before Tuesday, November 9, 1915, at 10 a. m., at which time and place the said objections will be heard and testimony received in reference thereto.

ALFRED P. W. SEAMAN, WM. C. ORMOND, JACOB J. LESSER, Board of Assessors. St. George B. Tucker, Secretary, Room 809, Municipal Building, City of New York, Borough of Manhattan.

October 9, 1915. o9,21

PUBLIC NOTICE IS HEREBY GIVEN to the owner or owners of all houses and lots, improved and unimproved lands affected thereby, that the following proposed assessment has been completed and is lodged in the office of the Board of Assessors for examination by all persons interested:

Borough of Brooklyn.

4517. Sewers and appurtenances in Neptune

Avenue between West 37th Street and Pump Well near West 12th Street; Mermaid Avenue between West 37th Street and Stillwell Avenue; Surf Avenue between West 37th Street and West 19th Street and between West 17th Street and West 12th Street; West 15th Street between Canal and Surf Avenues; West 16th Street between Canal and Neptune Avenues; West 17th Street between Canal and Neptune Avenues and between Mermaid and Surf Avenues; West 19th Street and West 20th Street, each between Neptune and Surf Avenues; West 21st Street between a point 65 feet north of Neptune Avenue and Surf Avenue; West 23rd Street between Mermaid Avenue and a point in the Atlantic Ocean 1,000 feet south of Surf Avenue; West 24th Street between Neptune and Surf Avenues; West 25th Street between Neptune Avenue and a point 500 feet south of Surf Avenue; West 27th Street, West 28th Street and West 29th Street, each between Neptune and Surf Avenues; West 30th Street between Neptune Avenue and 360 feet south of Surf Avenue; West 31st Street between Neptune and Surf Avenues; West 32nd Street between Neptune Avenue and a point in the Atlantic Ocean about 900 feet south of Surf Avenue; West 33rd Street and West 35th Street, each between Neptune and Surf Avenues; West 36th Street between Canal and Surf Avenues; and West 37th Street between Neptune Avenue and the north property line of the New York and Coney Island Railroad and from Surf Avenue southerly about 245 feet.

Affecting Blocks 6952 to 6954, 6961 to 6970, 6978 to 6997, 7004 to 7023, 7045 to 7074, 7228 to 7266, 7268 to 7289, 7454 to 7464, 7483 to 7493, 7511, 7512, 7513 and 7516.

All persons whose interests are affected by the above named proposed assessment, and who are opposed to the same, are requested to present their objections, in writing, to the Secretary of the Board of Assessors, Room 809, Municipal Building, New York, on or before Wednesday, November 3, 1915, at 10 a. m., at which time and place the said objections will be heard and testimony received in reference thereto.

ALFRED P. W. SEAMAN, WM. C. ORMOND, JACOB J. LESSER, Board of Assessors.
St. GEORGE B. TUCKER, Secretary, Room 809, Municipal Building, City of New York, Borough of Manhattan.
September 30, 1915. s30,o11

Notice to Present Claims for Damages.

PUBLIC NOTICE IS HEREBY GIVEN TO all persons claiming to have been injured by a change of grade in the regulating and grading of the following named streets to present their claims, in writing, to the Secretary of the Board of Assessors, Room 809, Municipal Building, on or before Thursday, October 21, 1915, at 10 o'clock a. m. Claimants are requested to make their claims for damages upon the blank form prepared by the Board of Assessors, copies of which may be obtained upon application at the above office.

Borough of The Bronx.

4831. Davidson Avenue from Evelyn Place to a point 435 feet north of West 180th Street.
4832. Exterior Street from East 151st Street to Jerome Avenue.

4833. Holland Avenue from Briggs Avenue (Gun Hill Road) to East 215th Street.
4834. Hunts Point Road from Southern Boulevard to the East River.

4835. St. Raymond Avenue from Hoguet Avenue to Williamsbridge Road.

Borough of Brooklyn.

4813. Atkins Avenue from Blake Avenue to Dumont Avenue.

4814. Avenue C from Gravesend Avenue to West Street.

4815. East 34th Street from Tilden Avenue to Canarsie Lane.

4816. 39th Street from 14th Avenue to West Street.

4817. East 8th Street from Foster Avenue to Avenue H.

4818. East 17th Street from Avenue N to Avenue O.

4819. 83rd Street from 21st Avenue to 22nd Avenue.

4824. 61st Street from 12th Avenue to New Utrecht Avenue.

4825. Winthrop Street from New York Avenue to Albany Avenue.

4826. East 10th Street from Avenue N to Avenue O.

ALFRED P. W. SEAMAN, WM. C. ORMOND, JACOB J. LESSER, Board of Assessors.
St. GEORGE B. TUCKER, Secretary, Room 809, Municipal Building, City of New York, Borough of Manhattan.
October 9, 1915. o9,21

SUPREME COURT — FIRST DEPARTMENT.

Application for Appointment of Commissioners.

FIRST DEPARTMENT.

In the Matter of the Application of The City of New York, relative to acquiring title, wherever the same has not been heretofore acquired for the same purpose in fee, to the lands, tenements and hereditaments required for the opening and extending of RHINELANDER AVENUE, from Cruger Avenue to Stillwell Avenue, in the Twenty-fourth Ward, Borough of The Bronx, City of New York.

PURSUANT TO THE STATUTES IN SUCH cases made and provided, notice is hereby given that an application will be made to the Supreme Court of the State of New York, First Department, at a Special Term, Part I (Motions), held in and for the County of Bronx, in the County Court-house in the Borough of Bronx, City of New York, on the 22nd day of October, 1915, at the opening of the Court on that day, or as soon thereafter as counsel can be heard thereon, for the appointment of Commissioners of Estimate and a Commissioner of Assessment in the above-entitled matter.

The nature and extent of the improvement hereby intended is the acquisition of title in fee by The City of New York, for the use of the public, to all the lands and premises, together with the buildings thereon and the appurtenances thereunto belonging, required for the opening and extending of Rhineland Avenue, from Cruger Avenue to Stillwell Avenue, in the Twenty-fourth Ward, Borough of The Bronx, City of New York.

Rhineland Avenue, from Cruger Avenue to Stillwell Avenue, in the Borough of The Bronx, City of New York, being the following-described lots, pieces or parcels of land, viz.:

Parcel "A."

Beginning at a point in the western line of Wallace Avenue, distant 745.089 feet northerly from the intersection of said line with the northern line of Morris Park Avenue as these streets are legally acquired. Thence northerly along said western line of Wallace Avenue for 75.0 feet. Thence westerly deflecting 90° to the left for 434.638 feet. Thence still westerly deflecting 26° 14' 10" to the right for 6.04 feet to the eastern line of another portion of Rhineland Avenue as being acquired. Thence southerly along last-mentioned line for 77.67 feet. Thence easterly for 440.058 feet to the point of beginning.

Parcel "B."

Beginning at a point in the eastern line of

Wallace Avenue, distant 745.089 feet northerly from the intersection of said line with the northern line of Morris Park Avenue as these streets are legally acquired. Thence northerly along said eastern line of Wallace Avenue for 75.0 feet. Thence easterly deflecting 90° to the right for 190.029 feet to the western line of Barnes Avenue as legally acquired. Thence southerly along last-mentioned line for 75.0 feet. Thence westerly for 190.029 feet to the point of beginning.

Parcel "C."

Beginning at a point in the eastern line of Barnes Avenue, distant 745.089 feet northerly from the intersection of said line with the northern line of Morris Park Avenue as these streets are legally acquired. Thence northerly along said eastern line of Barnes Avenue for 75.0 feet. Thence easterly deflecting 90° to the right for 95.0 feet. Thence still easterly deflecting 6° 00' 25.9" to the left for 95.534 feet to the western line of Matthews Avenue as legally acquired. Thence southerly along last-mentioned line for 80.0 feet. Thence westerly deflecting 86° 59' 17.3" to the right for 95.160 feet. Thence still westerly for 95.0 feet to the point of beginning.

Parcel "D."

Beginning at a point in the eastern line of Matthews Avenue, distant 750.089 feet northerly from the intersection of said line with the northern line of Morris Park Avenue as these streets are legally acquired. Thence northerly along said eastern line of Matthews Avenue for 80.0 feet. Thence easterly deflecting 90° to the right for 200.030 feet to the western line of Muliner Avenue as legally acquired. Thence southerly along last-mentioned line for 80.0 feet. Thence westerly for 200.030 feet to the point of beginning.

Parcel "E."

Beginning at a point in the southwestern line of Fowler Avenue, distant 740.0 feet northerly from the intersection of said line with the northwestern line of Morris Park Avenue as these streets are legally acquired. Thence northwesterly along said southwestern line of Fowler Avenue for 80.0 feet. Thence southwesterly deflecting 90° to the left for 128.471 feet. Thence westerly deflecting 15° 22' 42.1" to the right for 236.11 feet to the northeastern line of Muliner Avenue as legally acquired. Thence southeasterly along last-mentioned line for 117.67 feet. Thence easterly deflecting 39° 18' 32" to the left for 131.49 feet. Thence northeasterly for 169.744 feet to the point of beginning.

Parcel "F."

Beginning at a point in the southwestern line of Radcliff Avenue, distant 740.0 feet northerly from the intersection of said line with the northwestern line of Morris Park Avenue as these streets are legally acquired. Thence northwesterly along said southwestern line of Radcliff Avenue for 80.0 feet. Thence southwesterly deflecting 90° to the left for 460.0 feet to the northeastern line of Fowler Avenue as ceded. Thence southeasterly along last-mentioned line for 80.0 feet. Thence northeasterly for 460.0 feet to the point of beginning.

Parcel "G."

Beginning at a point in the southwestern line of Colden Avenue, distant 740.0 feet northerly from the intersection of said line with the northwestern line of Morris Park Avenue as these streets are legally acquired. Thence northwesterly along said southwestern line of Colden Avenue for 80.0 feet. Thence southwesterly deflecting 90° to the left for 200.0 feet to the northeastern line of Radcliff Avenue as ceded. Thence southeasterly along last-mentioned line for 80.0 feet. Thence northeasterly for 200.0 feet to the point of beginning.

Parcel "H."

Beginning at a point in the southwestern line of Paulding Avenue, distant 740.0 feet northerly from the intersection of said line with the northwestern line of Morris Park Avenue as these streets are legally acquired. Thence northwesterly along said southwestern line of Paulding Avenue for 80.0 feet. Thence southwesterly deflecting 90° to the left for 200.0 feet to the northeastern line of Colden Avenue as ceded. Thence southeasterly along last-mentioned line for 80.0 feet. Thence northeasterly for 200.0 feet to the point of beginning.

Parcel "I."

Beginning at a point in the southwestern line of Hone Avenue, distant 740.0 feet northerly from the intersection of said line with the northwestern line of Morris Park Avenue as these streets are legally acquired. Thence northwesterly along said southwestern line of Hone Avenue for 80.0 feet. Thence southwesterly deflecting 90° to the left for 200.0 feet to the northeastern line of Paulding Avenue as ceded. Thence southeasterly along last-mentioned line for 80.0 feet. Thence northeasterly for 200.0 feet to the point of beginning.

Parcel "J."

Beginning at a point in the southwestern line of Lurting Avenue, distant 740.0 feet northerly from the intersection of said line with the northwestern line of Morris Park Avenue as these streets are legally acquired. Thence northwesterly along said southwestern line of Lurting Avenue for 80.0 feet. Thence southwesterly deflecting 90° to the left for 200.0 feet to the northeastern line of Hone Avenue as ceded. Thence southeasterly along last-mentioned line for 80.0 feet. Thence northeasterly for 200.0 feet to the point of beginning.

Parcel "K."

Beginning at a point in the southwestern line of Haight Avenue, distant 740.0 feet northerly from the intersection of said line with the northwestern line of Morris Park Avenue as these streets are legally acquired. Thence northwesterly along said southwestern line of Haight Avenue for 80.0 feet. Thence southwesterly deflecting 90° to the left for 200.0 feet to the northeastern line of Lurting Avenue as ceded. Thence southeasterly along last-mentioned line for 80.0 feet. Thence northeasterly for 200.0 feet to the point of beginning.

Parcel "L."

Beginning at a point in the southwestern line of Munroe Avenue, distant 740.0 feet northerly from the intersection of said line with the northwestern line of Morris Park Avenue as these streets are legally acquired. Thence northwesterly along said southwestern line of Munroe Avenue for 80.0 feet. Thence southwesterly deflecting 90° to the left for 200.0 feet to the northeastern line of Haight Avenue as ceded. Thence southeasterly along last-mentioned line for 80.0 feet. Thence northeasterly for 200.0 feet to the point of beginning.

Parcel "M."

Beginning at a point in the northeastern line of Munroe Avenue, distant 740.0 feet northerly from the intersection of said line with the northwestern line of Morris Park Avenue as these streets are legally acquired. Thence northwesterly along said northeastern line of Munroe Avenue for 80.0 feet. Thence northeasterly deflecting 90° to the right for 1,020.00 feet to the southwestern line of Tenbroeck Avenue as being acquired. Thence still northeasterly deflecting 1° 43' 57.6" to the left for 60.03 feet to the northeastern line of Tenbroeck Avenue as being acquired. Thence still northeasterly deflecting 7° 46' 36.1" to the left for 1,513.09 feet to the western line of Seymour Avenue as being acquired. Thence northerly deflecting 38° 35' 17.5" to the left for 101.22 feet to the eastern line of said Seymour Avenue. Thence easterly deflecting 86° 11' 18.7" to the right for 563.154 feet to the western line of Eastchester Road as being acquired. Thence still easterly deflecting 3° 31' 11.6" to the right for 101.36 feet to the eastern line of said Eastchester Road. Thence still easterly deflecting 0° 19' 06.7" to the right for 1,015.25 feet. Thence southwesterly curving to the left on the arc of a circle of 2,193.078 feet radius for 81.57 feet. The radius of which curve drawn southeasterly through the eastern extremity of the preceding curve forms an angle of 43° 42' 33.9" southerly with the eastern prolongation of said preceding curve. Thence westerly forming an angle of 138° 25' 18.4" to the west with the radius of the preceding curve drawn southeasterly through its southwestern extremity for 948.12 feet to the eastern line of Eastchester Road as being acquired. Thence still westerly deflecting 11° 22' 29.7" to the left for 100.01 feet to the western line of said Eastchester Road. Thence still westerly deflecting 7° 32' 11.4" to the right for 452.215 feet.

Thence southwesterly deflecting 47° 36' 01.2" to the left for 1,627.97 feet to the northeastern line of Tenbroeck Avenue as being acquired. Thence still southwesterly deflecting 8° 50' 27.4" to the right for 60.0 feet to the southwestern line of said Tenbroeck Avenue. Thence still southwesterly for 1,020.0 feet to the point of beginning.

Rhineland Avenue is shown on Sections 37, 41 and 46 of the Final Maps of the Borough of The Bronx, which were filed as follows:

Section 37—In the office of the President of the Borough of The Bronx on June 21, 1911, in the office of the Register of New York County on June 17, 1911, as Map No. 1534, and in the office of the Corporation Counsel of The City of New York on June 19, 1911, in pigeonhole 164.

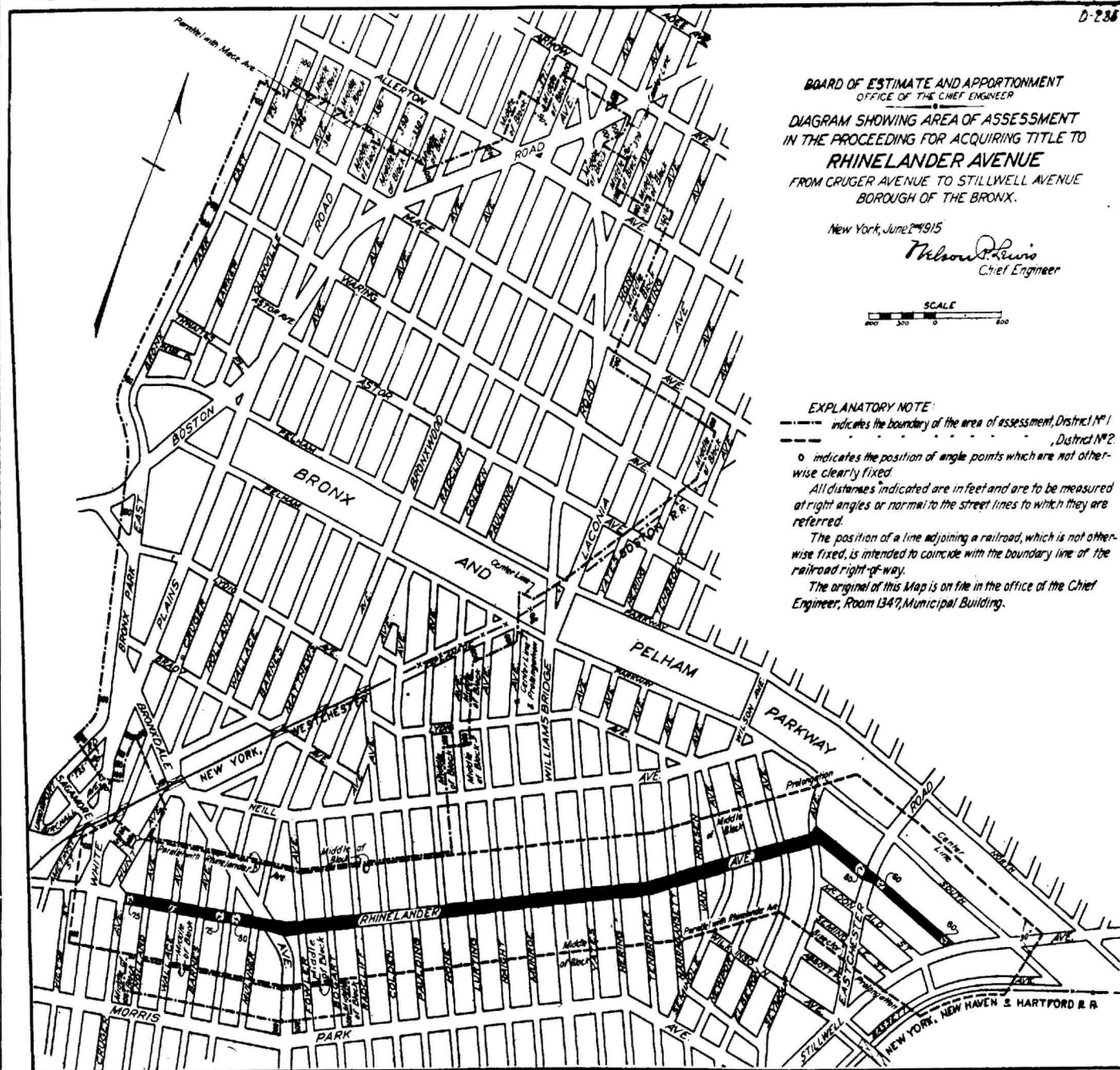
Section 41—In the office of the President of the Borough of The Bronx on November 13, 1911, in the office of the Register of New York County on November 10, 1911, as Map No. 1564, and in the office of the Corporation Counsel of The City of New York on November 10, 1911, in pigeonhole 177.

Section 46—In the office of the President of the Borough of The Bronx on April 8, 1912, in the office of the Register of New York County on April 5, 1912, as Map No. 1603, and in the office of the Corporation Counsel of The City of New York on April 6, 1912, in pigeonhole 185.

Rhineland Avenue is also shown on the following maps: "Map showing the change of lines of Rhineland Avenue, from White Plains Road to Matthews Avenue and the discontinuing and closing of Sagamore Street, from Hunt Avenue to Bear Swamp Road and the adjustment of grades of intersecting avenues and streets necessitated thereby," filed as follows: In the office of the President of the Borough of The Bronx on March 26, 1915, in the office of the Register of Bronx County on March 24, 1915, as Map No. 93, and in the office of the Corporation Counsel of The City of New York on March 23, 1915, in pigeonhole 236.

"Map showing the widening of Rhineland Avenue, from Bear Swamp Road to Williamsbridge Road, and the adjustment of grades necessitated thereby, and the change of grades in the territory bounded by Morris Park Avenue, Matthews Avenue, Neill Avenue and Fowler Avenue," filed as follows: In the office of the President of the Borough of The Bronx on April 28, 1914, in the office of the Register of Bronx County on April 28, 1914, as Map No. 23, and in the office of the Corporation Counsel of The City of New York on April 29, 1914, in pigeonhole 232.

Rhineland Avenue, from Cruger Avenue to Stillwell Avenue, is located east of Bronx River. The Board of Estimate and Apportionment by a resolution adopted on the 1st day of July, 1915, duly determined that no portion of the cost and expense of said proceeding incurred by reason of the provisions of Title 4, Chapter 17, of the Greater New York Charter, as amended, shall be borne and paid by The City of New York; that one-third of the entire cost and expense of acquiring title to the real property required for the opening of that part of Rhineland Avenue extending from Cruger Avenue to Muliner Avenue, one-third of the expense of the Bureau of Street Openings, one-third of the cost and expense incurred by the President of the Borough of The Bronx in the preparation of rule, damage and benefit maps for use in the proceeding, and one-third of all other expenses and disbursements authorized by Section 977 and Section 1009 of said title, as amended, shall be assessed upon the district designated as District No. 1 on the diagram herewith shown; that the remainder of such entire cost and expense for acquiring title to the real property required for the opening of that part of Rhineland Avenue extending from Cruger Avenue to Stillwell Avenue and remainder of the expense of the Bureau of Street Openings, the remainder of the cost and expense incurred by the President of the Borough of The Bronx in the preparation of rule, damage and benefit maps for use in the proceeding, and the remainder of all other expenses and disbursements authorized by Section 977 and Section 1009 of said title, as amended, shall be assessed upon the district designated as District No. 2 on the diagram herewith shown.



BOARD OF ESTIMATE AND APPOINTMENT
OFFICE OF THE CHIEF ENGINEER
DIAGRAM SHOWING AREA OF ASSESSMENT
IN THE PROCEEDING FOR ACQUIRING TITLE TO
RHINELANDER AVENUE
FROM CRUGER AVENUE TO STILLWELL AVENUE
BOROUGH OF THE BRONX.
New York, June 21st 1915
Nelson D. Davis
Chief Engineer

SCALE
1" = 100'

EXPLANATORY NOTE
--- indicates the boundary of the area of assessment, District No. 1, District No. 2
o indicates the position of angle points which are not otherwise clearly fixed
All distances indicated are in feet and are to be measured at right angles or normal to the street lines to which they are referred
The position of a line adjoining a railroad, which is not otherwise fixed, is intended to coincide with the boundary line of the railroad right-of-way.
The original of this Map is on file in the office of the Chief Engineer, Room 1347 Municipal Building.

Dated, New York, October 9th, 1915.
LAMAR HARDY, Corporation Counsel,
Municipal Building, Borough of Manhattan, City
of New York. o9,21

FIRST DEPARTMENT.

In the Matter of the Application of The City of

New York, relative to acquiring title, wherever the same has not been heretofore acquired for the same purpose in fee, to the lands, tenements and hereditaments required for the opening and extending of MUNROE AVENUE, from Sacket Avenue to Van Nest Avenue, and HAIGHT AVENUE, from Sacket Avenue to

Van Nest Avenue, in the Twenty-fourth Ward, Borough of The Bronx, City of New York.

PURSUANT TO THE STATUTES IN SUCH cases made and provided, notice is hereby given that an application will be made to the Supreme Court of the State of New York, First Depart-

ment, at a Special Term, Part I (Motions), held in and for the County of Bronx, in the County Court-house, in the Borough of Bronx, City of New York, on the 22nd day of October, 1915, at the opening of the Court on that day, or as soon thereafter as counsel can be heard thereon, for the appointment of Commissioners of Estimate and a Commissioner of Assessment in the above-entitled matter.

The nature and extent of the improvement hereby intended is the acquisition of title in fee by The City of New York, for the use of the public, to all the lands and premises, together with the buildings thereon and the appurtenances thereto belonging, required for the opening and extending of Munroe Avenue, from Sacket Avenue to Van Nest Avenue, and Haight Avenue, from Sacket Avenue to Van Nest Avenue, in the Twenty-fourth Ward, Borough of The Bronx, City of New York.

Munroe Avenue, from Sacket Avenue to Van Nest Avenue, and Haight Avenue, from Sacket Avenue to Van Nest Avenue, in the Borough of The Bronx, City of New York, being the following described lots, pieces or parcels of land, viz.:

MUNROE AVENUE.

Parcel "A."

Beginning at a point in the western line of Munroe Avenue, distant 352.41 feet southerly from the intersection of said line with the southern line of Pierce Avenue as said streets were ceded July 12, 1913. Thence northwesterly along the southern line of said Munroe Avenue as ceded for 74.97 feet. Thence southerly deflecting $110^{\circ} 10' 36''$ to the right for 245.73 feet to the northern line of Sacket Avenue as being acquired. Thence westerly along said northern line of Sacket Avenue for 60.17 feet. Thence northerly for 205.31 feet to the point of beginning.

Parcel "B."

Beginning at a point in the eastern line of Munroe Avenue, distant 669.26 feet northerly from the intersection of said line with the northern line of Pierce Avenue as said streets were ceded July 12, 1913. Thence westerly along the northern line of said Munroe Avenue, as ceded, for 62.05 feet. Thence northerly deflecting $75^{\circ} 14' 40''$ to the right for 40.16 feet. Thence easterly deflecting 90° to the right for 60.0 feet. Thence southerly for 55.97 feet to the point of beginning.

HAIGHT AVENUE.

Beginning at a point in the eastern line of Haight Avenue, distant 484.68 feet southerly from the intersection of said line with the southern line of Pierce Avenue as said streets were ceded July 12, 1913. Thence northwesterly along the southeastern line of Haight Avenue, as ceded, for 29.38 feet. Thence southerly along the eastern line of said Haight Avenue, as ceded, for 63.0 feet to the northern line of Sacket Avenue as being acquired. Thence easterly along said northern line of Sacket Avenue for 14.36 feet. Thence northerly for 78.43 feet to the point of beginning.

Munroe and Haight Avenues, from Sacket Avenue to Van Nest Avenue, are shown on Section 46 of the Final Maps of the Borough of The Bronx, which section was filed in the office of the President of the Borough of The Bronx on April 8, 1912, in the office of the Register of New York County on April 5, 1912, as Map No. 1603, and in the office of the Corporation Counsel of The City of New York on April 6, 1912, in pigeonhole 185.

Munroe Avenue is also shown on a map entitled "Map showing the change of lines and grades of Sacket Avenue, from Haight Avenue to Williamsbridge Road; the change of grades in Munroe Avenue, from Pierce Avenue to Sacket Avenue, and in Williamsbridge Road, from Pierce Avenue to Eastchester Road, and the adjustment of grades of the intersecting avenues and streets affected thereby," which map was filed in the office of the President of the Borough of The Bronx on September 12, 1913, in the office of the Register of New York County on September 12, 1913, as Map No. 1789, and in the office of the Corporation Counsel of The City of New York on September 12, 1913, in pigeonhole 209.

The land taken for Munroe and Haight Avenues is located east of Bronx River.

The Board of Estimate and Apportionment on the 25th day of June, 1915, duly fixed and determined the area of assessment for benefit in this proceeding as follows:

Bounded on the north by a line distant 100 feet northerly from and parallel with the northerly line of Van Nest Avenue, the said distance being measured at right angles to Van Nest Avenue; on the east by a line distant 100 feet easterly from and parallel with the easterly line of Munroe Avenue, the said distance being measured at right angles to Munroe Avenue, and by the prolongation of the said line; on the south by a line always distant 100 feet southerly from and parallel with the southerly line of Sacket Avenue, the said distance being measured at right angles to Sacket Avenue; and on the west by a line midway between Haight Avenue and Lutting Avenue and by the prolongation of the said line.

Dated New York, October 9th, 1915.
LAMAR HARDY, Corporation Counsel,
Municipal Building, Borough of Manhattan, City of New York. 09,21

Filing Bill of Costs.

FIRST DEPARTMENT.

In the Matter of the Application of The City of New York, relative to acquiring title, wherever the same has not been heretofore acquired for the same purpose in fee, to the lands, tenements and hereditaments required for the opening and extending of UNIONPORT ROAD, from Morris Park Avenue to White Plains Road, near Baker Avenue, in the 24th Ward, Borough of The Bronx, City of New York.

NOTICE IS HEREBY GIVEN THAT THE bill of costs, charges and expenses incurred by reason of the proceedings in the above-entitled matter will be presented for taxation to one of the Justices of the Supreme Court of the State of New York, First Department, at a Special Term thereof, Part I, to be held at the County Court House in the Borough of Manhattan, in The City of New York, on the 25th day of October, 1915, at 10.30 o'clock in the forenoon of that day, or as soon thereafter as Counsel can be heard thereon; and that the said bill of costs, charges and expenses has been deposited in the Office of the Clerk of the County of New York, there to remain for and during the space of ten days, as required by law.

Dated, New York, October 9th, 1915.
MANTON M. WYVELL, EDWARD J. McLAUGHLIN, FRANK E. GORE, Commissioners of Estimate.
JOEL J. SQUIER, Clerk. 09,21

Filing Final Reports.

FIRST DEPARTMENT.

In the Matter of the Application of The City of New York, relative to acquiring title, wherever the same has not been heretofore acquired, for the same purpose in fee to the lands, tenements and hereditaments required for the

widening of RIVERSIDE DRIVE on its easterly side from the northerly line of West 181st street to a point about 550 feet northerly therefrom, in the 12th Ward, Borough of Manhattan, City of New York.

NOTICE IS HEREBY GIVEN THAT THE final reports of the Commissioners of Estimate and of the Commissioner of Assessment in the above-entitled matter will be presented for confirmation to the Supreme Court of the State of New York, First Department, at a Special Term thereof, Part III, to be held in the County Court House in the Borough of Manhattan in The City of New York, on the 15th day of October, 1915, at 10.15 o'clock in forenoon of that day; and that the said final reports have been deposited in the office of the Clerk of the County of New York, there to remain for and during the space of five days, as required by law.

Dated, New York, October 7th, 1915.
JOHN Z. LOWE, Jr., WINTER RUSSELL, Commissioners of Estimate; JOHN Z. LOWE, Jr., Commissioner of Assessment. 07,13

FIRST DEPARTMENT.

In the Matter of the Application of The City of New York, relative to acquiring title, wherever the same has not been heretofore acquired for the same purpose in fee, to the lands, tenements and hereditaments required for the opening and extending of EAST 156TH STREET, from Southern Boulevard to Truxton Street, and of TRUXTON STREET, from Leggett Avenue to Longwood Avenue, in the 23rd Ward, Borough of The Bronx, City of New York, as amended and corrected by an order of the Supreme Court, State of New York, First Department, dated September 15, 1914, and entered in the office of the Clerk of the County of Bronx on September 17, 1914, so as to relate to East 156th Street, from Southern Boulevard to Worthen Street, excluding the right-of-way of the New York, New Haven and Hartford Railroad, and Truxton Street, from Leggett Avenue to Longwood Avenue, as said Truxton Street and East 156th Street are shown upon a map or plan adopted by the Board of Estimate and Apportionment October 17, 1912, and approved by the Mayor October 24, 1912, and also to relate to Truxton Street from Leggett Avenue to Longwood Avenue, and East 156th Street from Southern Boulevard to the westerly property line of the New York, New Haven and Hartford Railroad, and from Garrison Avenue to Worthen Street.

NOTICE IS HEREBY GIVEN THAT THE final reports of the Commissioners of Estimate and of the Commissioner of Assessment in the above-entitled matter will be presented for confirmation to the Supreme Court of the State of New York, First Department, at a Special Term thereof, Part III, to be held in the County Court House in the Borough of Manhattan in The City of New York, on the 14th day of October, 1915, at 10.15 o'clock in forenoon of that day; and that the said final reports have been deposited in the Office of the Clerk of the County of Bronx, East 161st Street and 3rd Avenue, there to remain for and during the space of five days, as required by law.

Dated, New York, October 5th, 1915.
EDWARD D. DOWLING, MONROE GOLD-WATER, Commissioners of Estimate. EDWARD D. DOWLING, Commissioner of Assessment. 05,9

FIRST DEPARTMENT.

In the Matter of the Application of The City of New York, relative to acquiring title, wherever the same has not been heretofore acquired for the same purpose in fee, to the lands, tenements and hereditaments required for the opening and extending of NEWTON AVENUE, from West 253rd Street to West 260th Street, in the 24th Ward, Borough of The Bronx, City of New York.

NOTICE IS HEREBY GIVEN THAT THE final reports of the Commissioners of Estimate and of the Commissioner of Assessment in the above-entitled matter will be presented for confirmation to the Supreme Court of the State of New York, First Department, at a Special Term thereof, Part III, to be held in the County Court House in the Borough of Manhattan in The City of New York, on the 14th day of October, 1915, at 10.15 o'clock in forenoon of that day; and that the said final reports have been deposited in the Office of the Clerk of the County of Bronx, East 161st Street and 3rd Avenue, there to remain for and during the space of five days, as required by law.

Dated, New York, October 5th, 1915.
CHAS. C. MARRIN, CHAS. SCHANO, Commissioners of Estimate. CHAS. C. MARRIN, Commissioner of Assessment. 05,9

Filing Preliminary Abstracts.

FIRST DEPARTMENT.

In the Matter of the Application of The City of New York, relative to acquiring title, wherever the same has not been heretofore acquired for the same purpose in fee, to the lands, tenements and hereditaments required for the opening and extending of HAVILAND AVENUE, from Virginia Avenue to Zerega Avenue; of BLACKROCK AVENUE, from Virginia Avenue to the Bulkhead Line of Westchester Creek; of CHATTERTON AVENUE, from Virginia Avenue to the Bulkhead Line of Westchester Creek, and of WATSON AVENUE, from Clasons Point Road to Havemeyer Avenue, and from the Unnamed Street west of Zerega Avenue to the Bulkhead Line of Westchester Creek, in the 24th Ward, Borough of The Bronx, City of New York, as amended by an order of the Supreme Court, First Department, dated August 11, 1914, and entered in the office of the Clerk of the County of Bronx on August 17, 1914, so as to conform to a map or plan adopted by the Board of Estimate and Apportionment November 6, 1913, and approved by the Mayor November 13, 1913, in which a change was made in the harbor lines heretofore fixed for Westchester Creek, involving a slight change in the lengths of Watson Avenue, Blackrock Avenue and Chatterton Avenue in the easterly block, the proceeding as amended providing for the acquisition of title to HAVILAND AVENUE, from Virginia Avenue to Zerega Avenue; WATSON AVENUE, from Clasons Point Road to Havemeyer Avenue, and from the Unnamed Street west of Zerega Avenue to the Bulkhead Line of Westchester Creek; BLACKROCK AVENUE, from Virginia Avenue to the Bulkhead Line of Westchester Creek, and CHATTERTON AVENUE, from Virginia Avenue to the Bulkhead Line of Westchester Creek, as the foregoing streets are now laid out upon the map or plan of The City of New York.

NOTICE IS HEREBY GIVEN TO ALL PERSONS interested in the above entitled proceeding, and to the owner or owners, occupant or occupants of all houses and lots and improved

and unimproved lands affected thereby, and to all others whom it may concern, to wit:

First.—That the undersigned, Commissioners of Estimate, have completed their supplemental and amended estimate of damage, and that all persons interested in this proceeding, or in any of the lands, tenements and hereditaments and premises affected thereby, having any objection thereto, do file their said objections in writing, duly verified, with them at their office, Room 1557, 15th Floor, Municipal Building, Chambers and Centre Streets, in the Borough of Manhattan, in The City of New York, on or before the 20th day of October, 1915, and that the said Commissioners will hear parties so objecting, and for that purpose will be in attendance at their said office on the 22nd day of October, 1915, at 2.30 o'clock P. M.

Second.—That the undersigned, Commissioner of Assessment, has completed his supplemental and amended estimate of benefit and that all persons interested in this proceeding, or in any of the lands, tenements and hereditaments and premises affected thereby, having any objection thereto, do file their said objections in writing, duly verified, with him at his office, Room 1557, 15th Floor, Municipal Building, Chambers and Centre Streets, Borough of Manhattan, in The City of New York, on or before the 20th day of October, 1915, and that the said Commissioner will hear parties so objecting, and for that purpose will be in attendance at his said office on the 25th day of October, 1915, at 2.30 o'clock P. M.

Third.—That the Commissioner of Assessment has assessed any or all such lands, tenements and hereditaments and premises as are within the area of assessment fixed and prescribed as the amended area of assessment for benefit by the Board of Estimate and Apportionment on the 13th day of March, 1914, and that the said area of assessment includes all those lands, tenements and hereditaments and premises situate and being in the Borough of The Bronx, in The City of New York, which, taken together, are bounded and described as follows, viz.:

Beginning at a point on the westerly bulkhead line of Westchester Creek, as shown upon a map adopted by the Board of Estimate and Apportionment on November 6, 1913, where it is intersected by the prolongation of a line distant 100 feet northerly from and parallel with the northerly line of Watson Avenue, the said distance being measured at right angles to Watson Avenue, and running thence southwardly along the said bulkhead line of Westchester Creek to the intersection with a line midway between Ludlow Avenue and Chatterton Avenue; thence westwardly along a line always midway between Ludlow Avenue and Chatterton Avenue and along the prolongation of the said line to the intersection with a line distant 100 feet westerly from and parallel with the westerly line of Virginia Avenue, the said distance being measured at right angles to Virginia Avenue; thence northwardly along the said line parallel with Virginia Avenue to the intersection with the prolongation of a line midway between Ludlow Avenue and Watson Avenue, as these streets are laid out between White Plains Road and Noble Avenue; thence westwardly along the said line midway between Ludlow Avenue and Watson Avenue, and along the prolongation of the said line to the intersection with a line midway between Morrison Avenue and Harrod Avenue; thence northwardly along the said line midway between Morrison Avenue and Harrod Avenue to the intersection with a line at right angles to Clasons Point Road and passing through a point on its northeasterly side where it is intersected by the prolongation of a line midway between Powell Avenue and Haviland Avenue; thence north-easterly along the said line at right angles to Clasons Point Road to the intersection with its northeasterly side; thence easterly along the said line midway between Powell Avenue and Haviland Avenue, and along the prolongations of the said line to a point distant 100 feet easterly from the easterly line of Zerega Avenue; thence southwardly and parallel with Zerega Avenue to the intersection with a line parallel with Watson Avenue, and passing through the point of beginning; thence easterly along the said line parallel with Watson Avenue to the point or place of beginning.

Fourth.—That the abstracts of said supplemental and amended estimate of damage and of said supplemental and amended assessment for benefit, together with the damage and benefit maps, and also all the affidavits, estimates, proofs and other documents used by the Commissioners of Estimate and by the Commissioner of Assessment in making the same, have been deposited in the Bureau of Street Openings in the Law Department of The City of New York, Room 1529, 15th Floor, Municipal Building, Chambers and Centre Streets, in the Borough of Manhattan, in said City, there to remain until the 22nd day of October, 1915.

Fifth.—That, provided there be no objections filed to either of said supplemental and amended abstracts, the reports as to awards and as to assessments for benefit herein will be presented for confirmation to the Supreme Court of the State of New York, First Department, at a Special Term thereof, Part III, to be held in the County Court House in the Borough of Manhattan, in The City of New York, on the 21st day of December, 1915, at the opening of the Court on that day.

Sixth.—In case, however, objections are filed to the foregoing supplemental and amended abstracts of estimate and assessment, or to either of them, the motion to confirm the reports as to awards and as to assessments shall stand adjourned to the date to be hereafter specified in the notice provided in such cases to be given in relation to filing the final reports, pursuant to Sections 981 and 984 of the Greater New York Charter, as amended by Chapter 658 of the Laws of 1906.

Dated, New York, September 24th, 1915.
JOHN DAVIS, Chairman; JAMES W. O'BRIEN, WILFRED H. WARNER, Commissioners of Estimate. WILFRED H. WARNER, Commissioner of Assessment. 530,018

FIRST DEPARTMENT.

In the Matter of the Application of The City of New York, relative to acquiring title, wherever the same has not been heretofore acquired for the same purpose in fee, to the lands, tenements and hereditaments required for the widening of WHITLOCK AVENUE, from Hoe Avenue to Faile Street, in the 23rd Ward, Borough of The Bronx, City of New York.

NOTICE IS HEREBY GIVEN TO ALL PERSONS interested in the above entitled proceeding, and to the owner or owners, occupant or occupants of all houses and lots and improved

and unimproved lands affected thereby, and to all others whom it may concern, to wit:

said office on the 22nd day of October, 1915, at 2 o'clock P. M.

Second.—That the undersigned, Commissioner of Assessment, has completed his supplemental and amended estimate of benefit and that all persons interested in this proceeding, or in any of the lands, tenements and hereditaments and premises affected thereby, having any objection thereto, do file their said objections in writing, duly verified, with him at his office, Room 1557, 15th Floor, Municipal Building, Chambers and Centre Streets, Borough of Manhattan, in The City of New York, on or before the 20th day of October, 1915, and that the said Commissioner will hear parties so objecting, and for that purpose will be in attendance at his said office on the 25th day of October, 1915, at 2 o'clock P. M.

Third.—That the Commissioner of Assessment has assessed any or all such lands, tenements and hereditaments and premises as are within the area of assessment fixed and prescribed as the amended area of assessment for benefit by the Board of Estimate and Apportionment on the 25th day of June, 1915, and that the said area of assessment includes all those lands, tenements and hereditaments and premises situate and being in the Borough of The Bronx, in The City of New York, which, taken together, are bounded and described as follows, viz.:

Beginning at a point on the northwesterly line of Simpson Street, as this street is laid out south of East 163rd Street, where it is intersected by the prolongation of a line distant 100 feet westerly from and parallel with the westerly line of Simpson Street, as this street is laid out north of East 163rd Street, the said distance being measured at right angles to Simpson Street, and running thence northwardly along the said line parallel with Simpson Street and along the prolongation of the said line to the intersection with a line parallel with Aldus Street and passing through a point on the easterly line of Bryant Avenue midway between Aldus Street and Whitlock Avenue; thence easterly along the said line parallel with Aldus Street and along the prolongations of the said line to the intersection with the southeasterly line of Whitlock Avenue; thence southeastwardly at right angles to Whitlock Avenue to the intersection with the northwesterly right-of-way line of the New York, New Haven and Hartford Railroad; thence southwardly along the said right-of-way line to the intersection with a line parallel with Barretto Street and passing through the point of beginning; thence northwardly along the said line parallel with Barretto Street to the point or place of beginning.

Fourth.—That the abstracts of said supplemental and amended estimate of damage and of said supplemental and amended assessment for benefit, together with the damage and benefit maps, and also all the affidavits, estimates, proofs and other documents used by the Commissioners of Estimate and by the Commissioner of Assessment in making the same, have been deposited in the Bureau of Street Openings in the Law Department of The City of New York, Room 1529, 15th Floor, Municipal Building, Chambers and Centre Streets, in the Borough of Manhattan, in said City, there to remain until the 22nd day of October, 1915.

Fifth.—That, provided there be no objections filed to either of said supplemental and amended abstracts, the reports as to awards and as to assessments for benefit herein will be presented for confirmation to the Supreme Court of the State of New York, First Department, at a Special Term thereof, Part III, to be held in the County Court House in the Borough of Manhattan, in The City of New York, on the 21st day of December, 1915, at the opening of the Court on that day.

Sixth.—In case, however, objections are filed to the foregoing supplemental and amended abstracts of estimate and assessment, or to either of them, the motion to confirm the reports as to awards and as to assessments shall stand adjourned to the date to be hereafter specified in the notice provided in such cases to be given in relation to filing the final reports, pursuant to Sections 981 and 984 of the Greater New York Charter, as amended by Chapter 658 of the Laws of 1906.

Dated, New York, September 28th, 1915.
JOHN ROSS DELAFIELD, Chairman; FRANK A. SPENCER, JR., MARTIN GRISZLER, Commissioners of Estimate. JOHN ROSS DELAFIELD, Commissioner of Assessment. 530,018

SUPREME COURT—SECOND DEPARTMENT.

Application for Appointment of Commissioners.

SECOND DEPARTMENT.

In the Matter of the Application of The City of New York, relative to acquiring title, wherever the same has not been heretofore acquired for the same purpose in fee, to the lands, tenements and hereditaments required for the opening and extending of FISK AVENUE, from Queens Boulevard to Broadway, in the Second Ward, Borough of Queens, City of New York.

PURSUANT TO THE STATUTES IN SUCH cases made and provided, notice is hereby given that an application will be made to the Supreme Court of the State of New York, Second Department, at a Special Term, Part I, of said Court, to be held for the hearing of motions, in the County Court-house, in the County of Kings, in the Borough of Brooklyn, in The City of New York, on the 22nd day of October, 1915, at the opening of the Court on that day, or as soon thereafter as counsel can be heard thereon, for the appointment of Commissioners of Estimate and a Commissioner of Assessment in the above-entitled matter.

The nature and extent of the improvement hereby intended is the acquisition of title by The City of New York, in fee, for the use of the public, to all the lands and premises, with the buildings thereon and the appurtenances thereto belonging, required for the opening and extending of Fisk Avenue, from Queens Boulevard to Broadway, in the Second Ward, Borough of Queens, City of New York, being the following described lots, pieces or parcels of land, viz.:

Beginning at a point formed by the intersection of the westerly line of Fisk Avenue with the southerly line of Broadway. Running thence easterly for 100.91 feet along the southerly line of Broadway to the easterly line of Fisk Avenue. Thence southerly, deflecting to the right $52^{\circ} 26' 44''$ for 2,210.93 feet along the easterly line of Fisk Avenue to the northerly line of Woodside Avenue. Thence southerly, deflecting to the right $12^{\circ} 35' 31''$ for 70.27 feet along the easterly line of Fisk Avenue to the southerly line of old Woodside Avenue. Thence southerly, deflecting to the left $0^{\circ} 26' 27''$ for 752.90 feet along the easterly line of Fisk Avenue to the northerly line of Queens Boulevard. Thence westerly, deflecting to the right $100^{\circ} 06' 51''$ for 81.26 feet along the northerly line of Queens Boulevard to the westerly line of Fisk Avenue. Thence northerly, deflecting to the right $79^{\circ} 53' 09''$ for 744.91 feet along the westerly line of Fisk Avenue to the southerly line of Woodside Avenue. Thence northerly, deflecting to the left $3^{\circ} 43' 50''$ for 83.36 feet along the westerly line of Fisk Avenue to the northerly line of Woodside Avenue. Thence northerly for 2,235.58 feet, along the westerly line of Fisk Avenue to the southerly line of Broadway, the point or place of beginning. Fisk Avenue, extending from Queens Boulevard

ward to Broadway, in the Second Ward, Borough of Queens, City of New York, is laid down upon Section 10 of Final Maps of the Borough of Queens; approved by the Board of Estimate and Apportionment November 2, 1911; by the Mayor November 18, 1911, copies of which were filed at the office of the President of the Borough of Queens February 28, 1912, at the office of the Clerk of the County of Queens at Jamaica April 22, 1913, and at the office of the Corporation Counsel of The City of New York April 19, 1913.

The Board of Estimate and Apportionment by a resolution adopted on the 1st day of July, 1915, determined that the area of assessment for benefit in this proceeding be fixed and determined to be as shown on the following diagram:

