

**APPENDIX A**  
**AGENCY AND UTILITY CORRESPONDENCE**

<b>Correspondence with New York City Department of Environmental Protection</b>		
<b>Date</b>	<b>Description</b>	<b>Related Sites</b>
2/20/03	Fax from M. Morrone (HQ) to V. Soriano, New York City Department of Environmental Protection, requesting updated water supply and distribution maps for the MTS site and surrounding area.	Noith Shore, West 135w Street, Southwest Brooklyn, South Bronx, West 59 <sup>th</sup> Street, East 91 <sup>st</sup> Street, (3reenpoint, Hamilton Avenue
2/20/03	Fax from M. Morrone (HQ) to Joseph Maltz, Keyspan, requesting utility service plates for the MTS site and surrounding area	South Bronx, North Shore, West 135 <sup>th</sup> street, Southwest Brooklyn, West 59 <sup>th</sup> street, East 91 <sup>st</sup> , Greenpoint, Hamilton Avenue
2/25/03	Package from New York <i>City</i> Department of Environmental Protection to M. Morrone (HQ) containing requested water supply and distribution maps for the MTS site and surrounding area.	South Bronx, North Shore
2/26/03	Package from New York <i>City</i> Department of Environmental Protection to M. Morrone (HQ) containing requested water supply and distribution maps for the MTS site and surrounding area.	West 135th Street, West 59th Street, East 91st Street
3/4/03	Package from New York City Department of Environmental Protection to M. Morrone (HQ) containing requested water supply and distribution maps for the MTS site and surrounding area.	Southwest Brooklyn, Hamilton Avenue
3/5/03	Package from New York City Department of Environmental Protection to M. Morrone (HQ) containing requested water supply and distribution maps for the MTS site and surrounding area.	Greenpoint
10/13/03	Letter from M. Morrone (HQ) to Vincent Soriano, New York City Department of Environmental Protection, requesting utility information for the MTS sites and surrounding areas.	52nd Street, Scott / Scholes
10/21/03	Letter from M. Morrone (HQ) to Vincent Soriano, New York City Department of Environmental Protection, requesting utility information for the MTS sites and surrounding areas.	52nd Street, Scott / Scholes
10/21/03	Letter from Vincent Soriano, New York City Department of Environmental Protection, to M. Morrone (HQ) acknowledging the receipt of her 10/13/03 letter request for utility	52 <sup>nd</sup> Street, Scott / Scholes

	information of the MTS sites and surrounding areas.	
5/28/04	Letter from B. George (HQ) to Vincent Soriano, New York City Department of Environmental Protection, requesting utility service plates for the MTS sites and surrounding areas.	52 <sup>nd</sup> Street, Scott / Scholes, Meserole
6/16/04	Letter from P. Simmons (HQ) to Vincent Soriano, New York City Department of Environmental Protection, requesting utility information for the MTS sites and surrounding areas	52 <sup>nd</sup> Street
6/23/04	Package from New York City Department of Environmental Protection containing utility information for the MTS sites and surrounding areas.	52 <sup>nd</sup> Street, Scott / Scholes, Meserole



Environmental  
Engineers & Scientists



**FAX TRANSMISSION**

To: V. Soriano - mapping FROM: Melissa Morrone  
 FAX No: 718-595-5781 DATE: 2/20/03  
 ACCT. No: HDQ0203 REPORT PROBLEMS TO: Melissa

NUMBER OF PAGES INCLUDING COVER SHEET 11

ORIGINAL DOCUMENT TO BE MAILED	<input checked="" type="checkbox"/> YES	<input type="checkbox"/> No
RETURN FAX TO SENDER	<input type="checkbox"/> YES	<input type="checkbox"/> No
FAX TO BE FILED	<input type="checkbox"/> YES	<input type="checkbox"/> No
ATTACH COVER SHEET TO TRANSMITTAL	<input type="checkbox"/> YES	<input type="checkbox"/> No


CONFIDENTIALITY NOTICE: THE INFORMATION AND/OR DOCUMENTS INCLUDED WITH THIS FACSIMILE MESSAGE ARE CONFIDENTIAL AND LEGALLY PRIVILEGED. THE INFORMATION IS INTENDED ONLY FOR THE USE OF THE INDIVIDUAL OR ENTITY NAMED ABOVE. IF YOU ARE NOT THE INTENDED RECIPIENT, YOU ARE HEREBY NOTIFIED THAT ANY DISCLOSURE, COPYING OR DISTRIBUTION OF THIS COMMUNICATION, OR THE TAKING OF ANY ACTION IN RELIANCE ON ITS CONTENTS, IS STRICTLY PROHIBITED. IF YOU HAVE RECEIVED THIS FACSIMILE IN ERROR, OR IF ANY PROBLEMS OCCUR WITH TRANSMISSION, PLEASE NOTIFY THE SENDER IMMEDIATELY BY TELEPHONE (201) 529-5151.

COMMENTS:

Attached please find requests for water supply & distribution information. There are four letters included here, one for each borough.

Thanks!

IF TRANSMISSION IS NOT AS NOTED, PLEASE CONTACT US AT 201-529-5151.



Environmental  
Engineers & Scientists

February 20, 2003

Mr. Vincent Soriano  
Central Mapping and Records  
New York City Department of Environmental Protection  
59-17 Junction Blvd.  
12<sup>th</sup> Floor  
Corona, New York 11368

HDRE0203

RE: Request for Utility Information

Dear Mr. Soriano:

On behalf of the New York City Department of Sanitation (DSNY), HydroQual is assisting in completing portions of a draft Environmental Impact Statement (EIS) for several sites under consideration as part of the Solid Waste Management Plan. The EIS will discuss the program with regard to the closure of the Fresh Kill Landfill.

Attached please find a tabular summary of the particular sites. We are requesting that you provide any applicable utility information either existing or proposed. Utility line location maps/plates should also be provided if available. Of particular concern are the location and details of water supply lines and/or distribution laterals. Information regarding available water pressure in the area would also be very helpful.

Since the DSNY is operating under a state-imposed schedule, we would appreciate your timely response to our request. Please feel free to contact me or Mr. Phil Simmons of our office if you have any immediate questions. Thank you for your assistance.

Very truly yours,

HYDROQUAL, INC.

Melissa E. Morrone

MEM/kfw  
HDRE0203/SORIANO\_022003C.LTR  
Enclosures

HYDROQUAL, INC.

LOCATION STREET & NAME	FROM	TO
W. 57 <sup>th</sup> Street	West End	Hudson River
W. 58 <sup>th</sup> Street	West End	Hudson River
W. 59 <sup>th</sup> Street	West End	Hudson River
W. 60 <sup>th</sup> Street	West End	Hudson River
W. 61 <sup>st</sup> Street	West End	Hudson River[
West End	61 <sup>st</sup> Street	57 <sup>th</sup> Street
E. Tower Drive	64 <sup>th</sup> Street	63 <sup>rd</sup> Street
E. 88 <sup>th</sup> Street	First Avenue	FDR Drive
E. 89 <sup>th</sup> Street	First Avenue	FDR Drive
E. 90 <sup>th</sup> Street	First Avenue	FDR Drive
E. 91 <sup>st</sup> Street	First Avenue	FDR Drive
E. 92 <sup>nd</sup> Street	First Avenue	FDR Drive
First Avenue	88 <sup>th</sup> Street	94 <sup>th</sup> Street
York Avenue	88 <sup>th</sup> Street	92 <sup>nd</sup> Street
East End Avenue	88 <sup>th</sup> Street	90 <sup>th</sup> Street
Riverside Drive	W. 139 <sup>th</sup> Street	W. 133 <sup>rd</sup> Street
Marginal Street	W. 133 <sup>rd</sup> Street	W. 134 <sup>th</sup> Street
W. 134 <sup>th</sup> Street	Riverside Drive	Hudson River
W. 133 <sup>rd</sup> Street	Broadway	Hudson River
W. 135 <sup>th</sup> Street	Broadway	Hudson River
W. 136 <sup>th</sup> Street	Broadway	Hudson River
W. 137 <sup>th</sup> Street	Broadway	Hudson River
W. 138 <sup>th</sup> Street	Broadway	Hudson River
W. 139 <sup>th</sup> Street	Broadway	Hudson River

NEW YORK CITY DEPARTMENT OF ENVIRONMENTAL PROTECTION  
BUREAU OF WATER AND SEWER OPERATIONS CENTRAL MAPPING AND RECORDS  
59-17 JUNCTION BLVD. - 12TH FL. CORONA, N.Y. 11368 FAX: (718)595-5781  
REQUEST FOR INFORMATION FORM

NAME Melissa E. Morrone

FIRM/AGENCY HydroQual, Inc.

ADDRESS 1 Lethbridge Plaza

CITY Mahwah STATE New Jersey ZIP 07430

TELEPHONE # 201-529-5151 FAX # 201-529-3825

BOROUGH (Check one) PURPOSE OF REQUEST FOR WATER RECORDS (WORK BEING DONE)  
BRONX ( ) DRILLING/BORING/EXCAVATION( ) SURVEY( )  
BROOKLYN ( ) DESIGN( ) PLANNING/ANALYSIS(X) OTHER( )  
MANHATTAN (X) PURPOSE OF REQUEST FOR SEWER RECORDS  
QUEENS ( ) SEWER DESIGN( ) Provide latest adopted drainage plan  
STATEN ISLAND ( ) unless otherwise noted for the following sewer type:  
STORM( ) SANITARY( ) COMBINED( )  
INFLOW/INFILTRATION ANALYSIS( )  
INTERCEPTOR INFORMATION( ) OTHER( )

IF YOU HAVE BEEN RETAINED BY A CITY, STATE OR FEDERAL AGENCY INDICATE NAME BELOW  
New York City Department of Sanitation  
AGENCY CONTRACT NUMBER \_\_\_\_\_

PROVIDE A BRIEF DESCRIPTION OF THE PROJECT YOU ARE WORKING ON THAT REQUIRES THE ABOVE INFORMATION. For example, designing a new 10" sanitary sewer, excavation, drilling contract, etc. NO REQUEST WILL BE PROCESSED WITHOUT AN EXPLANATION.

See Attached Letter

IN HOUSE STAFF ONLY  
PROJECT FOLDER \_\_\_\_\_ DATE LOANED \_\_\_\_\_ DATE RETURNED \_\_\_\_\_

LOCATION	FROM	TO
STREET NAME		
<u>See Attached Table</u>		

PLEASE CALL TO HAVE INFORMATION PICKED UP IN PERSON( )  
FOR OFFICE USE ONLY  
DATE IN \_\_\_\_\_ DATE OUT \_\_\_\_\_ ASSIGNED TO \_\_\_\_\_  
RECORDS SENT: \_\_\_\_\_



Environmental  
Engineers & Scientists

February 20, 2003

Mr. Vincent Soriano  
Central Mapping and Records  
New York City Department of Environmental Protection  
59-17 Junction Blvd.  
12<sup>th</sup> Floor  
Corona, New York 11368

HDRE0203

RE: Request for Utility Information

Dear Mr. Soriano:

On behalf of the New York City Department of Sanitation (DSNY), HydroQual is assisting in completing portions of a draft Environmental Impact Statement (EIS) for several sites under consideration as part of the Solid Waste Management Plan. The EIS will discuss the program with regard to the closure of the Fresh Kill Landfill.

We are requesting that you provide any applicable utility information either existing or proposed. Utility line location maps/plates should also be provided if available. Of particular concern are the location and details of water supply lines and/or distribution laterals. Information regarding available water pressure in the area would also be very helpful.

Since the DSNY is operating under a state-imposed schedule, we would appreciate your timely response to our request. Please feel free to contact me or Mr. Phil Simmons of our office if you have any immediate questions. Thank you for your assistance.

Very truly yours,

HYDROQUAL, INC.

Melissa E. Morrone

MEM/kfw  
HDRE0203/SORIANO\_022003B.LTR  
Enclosures

HYDROQUAL, INC.



**NEW YORK CITY DEPARTMENT OF ENVIRONMENTAL PROTECTION  
 BUREAU OF WATER AND SEWER OPERATIONS CENTRAL MAPPING AND RECORDS  
 59-17 JUNCTION BLVD. - 12TH FL. CORONA, N.Y. 11368 FAX: (718) 595-5781  
 REQUEST FOR INFORMATION FORM**

**NAME** Melissa E. Morrone

**FIRM/AGENCY** HydroQual, Inc.

**ADDRESS** 1 Lethbridge Plaza

**CITY** Mahwah **STATE** New Jersey **ZIP** 07430

**TELEPHONE #** 201-529-5151 **FAX #** 201-529-3825

<b>BOROUGH (Check one)</b>	<b>PURPOSE OF REQUEST FOR WATER RECORDS (WORK BEING DONE)</b>
BRONX ( )	DRILLING/BORING/EXCAVATION( ) SURVEY( )
BROOKLYN ( )	DESIGN( ) PLANNING/ANALYSIS(X) OTHER( )
MANHATTAN ( )	<b>PURPOSE OF REQUEST FOR SEWER RECORDS</b>
QUEENS (X)	SEWER DESIGN( ) Provide latest adopted drainage plan
STATEN ISLAND ( )	unless otherwise noted for the following sewer type:
	STORM( ) SANITARY( ) COMBINED( )
	INFLOW/INFILTRATION ANALYSIS( )
	INTERCEPTOR INFORMATION( ) OTHER( )

**IF YOU HAVE BEEN RETAINED BY A CITY, STATE OR FEDERAL AGENCY INDICATE NAME BELOW**  
New York City Department of Sanitation

**AGENCY CONTRACT NUMBER** \_\_\_\_\_

**PROVIDE A BRIEF DESCRIPTION OF THE PROJECT YOU ARE WORKING ON THAT REQUIRES THE ABOVE INFORMATION. For example, designing a new 10" sanitary sewer, excavation, drilling contract, etc. NO REQUEST WILL BE PROCESSED WITHOUT AN EXPLANATION.**

See Attached Letter

**IN HOUSE STAFF ONLY**  
**PROJECT FOLDER** \_\_\_\_\_ **DATE LOANED** \_\_\_\_\_ **DATE RETURNED** \_\_\_\_\_

<b>LOCATION STREET NAME</b>	<b>FROM</b>	<b>TO</b>
119th Street	28th Avenue	31st Avenue
120th Street	28th Avenue	31st Avenue
29th Avenue	122nd Street	Flushing Bay
30th Avenue	120th Street	College Pt. Blvd.
31st Avenue	College Pt. Blvd.	Flushing Bay

**PLEASE CALL TO HAVE INFORMATION PICKED UP IN PERSON ( )**  
**FOR OFFICE USE ONLY**  
**DATE IN** \_\_\_\_\_ **DATE OUT** \_\_\_\_\_ **ASSIGNED TO** \_\_\_\_\_  
**RECORDS SENT:**



Environmental  
Engineers & Scientists

February 20, 2003

Mr. Vincent Soriano  
Central Mapping and Records  
New York City Department of Environmental Protection  
59-17 Junction Blvd.  
12<sup>th</sup> Floor  
Corona, New York 11368

HDRE0203

RE: Request for Utility Information

Dear Mr. Soriano:

On behalf of the New York City Department of Sanitation (DSNY), HydroQual is assisting in completing portions of a draft Environmental Impact Statement (EIS) for several sites under consideration as part of the Solid Waste Management Plan. The EIS will discuss the program with regard to the closure of the Fresh Kill Landfill.

We are requesting that you provide any applicable utility information either existing or proposed. Utility line location maps/plates should also be provided if available. Of particular concern are the location and details of water supply lines and/or distribution laterals. Information regarding available water pressure in the area would also be very helpful.

Since the DSNY is operating under a state-imposed schedule, we would appreciate your timely response to our request. Please feel free to contact me or Mr. Phil Simmons of our office if you have any immediate questions. Thank you for your assistance.

Very truly yours,

HYDROQUAL, INC.

Melissa E. Morrone

MEM/kfw  
HDRE0203/SORIANO\_022003A.LTR  
Enclosures

HYDROQUAL, INC.

**NEW YORK CITY DEPARTMENT OF ENVIRONMENTAL PROTECTION  
 BUREAU OF WATER AND SEWER OPERATIONS CENTRAL MAPPING AND RECORDS  
 59-17 JUNCTION BLVD. - 12TH FL. CORONA, N.Y. 11368 FAX: (718) 595-5781  
 REQUEST FOR INFORMATION FORM**

**NAME** Melissa E. Morrone  
**FIRM/AGENCY** HydroQual, Inc.  
**ADDRESS** 1 Lethbridge Plaza  
**CITY** Mahwah **STATE** New Jersey **ZIP** 07430  
**TELEPHONE #** 201-529-5151 **FAX #** 201-529-3825

<b>BOROUGH</b> (Check one)	<b>PURPOSE OF REQUEST FOR WATER RECORDS (WORK BEING DONE)</b>
<b>BRONX</b> (X)	DRILLING/BORING/EXCAVATION ( ) SURVEY ( )
<b>BROOKLYN</b> ( )	DESIGN ( ) PLANNING/ANALYSIS (X) OTHER ( )
<b>MANHATTAN</b> ( )	<b>PURPOSE OF REQUEST FOR SEWER RECORDS</b>
<b>QUEENS</b> ( )	SEWER DESIGN ( ) Provide latest adopted drainage plan
<b>STATEN ISLAND</b> ( )	unless otherwise noted for the following sewer type:
	STORM ( ) SANITARY ( ) COMBINED ( )
	INFLOW/INFILTRATION ANALYSIS ( )
	INTERCEPTOR INFORMATION ( ) OTHER ( )

**IF YOU HAVE BEEN RETAINED BY A CITY, STATE OR FEDERAL AGENCY INDICATE NAME BELOW**  
New York City Department of Sanitation  
**AGENCY CONTRACT NUMBER** \_\_\_\_\_

**PROVIDE A BRIEF DESCRIPTION OF THE PROJECT YOU ARE WORKING ON THAT REQUIRES THE ABOVE INFORMATION. For example, designing a new 10" sanitary sewer, excavation, drilling contract, etc. NO REQUEST WILL BE PROCESSED WITHOUT AN EXPLANATION.**

See Attached Letter

**IN HOUSE STAFF ONLY**  
**PROJECT FOLDER** \_\_\_\_\_ **DATE LOANED** \_\_\_\_\_ **DATE RETURNED** \_\_\_\_\_

<b>LOCATION STREET NAME</b>	<b>FROM</b>	<b>TO</b>
Hunts Point Avenue	Viele Avenue	East River
Farragut Street	Hunts Point Avenue	East River
Food Center Drive	East Bay Avenue	Hunts Point Avenue

**PLEASE CALL TO HAVE INFORMATION PICKED UP IN PERSON ( )**  
**FOR OFFICE USE ONLY**  
**DATE IN** \_\_\_\_\_ **DATE OUT** \_\_\_\_\_ **ASSIGNED TO** \_\_\_\_\_  
**RECORDS SENT:**



Environmental  
Engineers & Scientists

February 20, 2003

Mr. Vincent Soriano  
Central Mapping and Records  
New York City Department of Environmental Protection  
59-17 Junction Blvd.  
12<sup>th</sup> Floor  
Corona, New York 11368

HDRE0203

RE: Request for Utility Information

Dear Mr. Soriano:

On behalf of the New York City Department of Sanitation (DSNY), HydroQual is assisting in completing portions of a draft Environmental Impact Statement (EIS) for several sites under consideration as part of the Solid Waste Management Plan. The EIS will discuss the program with regard to the closure of the Fresh Kill Landfill.

Attached please find a tabular summary of the particular sites. We are requesting that you provide any applicable utility information either existing or proposed. Utility line location maps/plates should also be provided if available. Of particular concern are the location and details of water supply lines and/or distribution laterals. Information regarding available water pressure in the area would also be very helpful.

Since the DSNY is operating under a state-imposed schedule, we would appreciate your timely response to our request. Please feel free to contact me or Mr. Phil Simmons of our office if you have any immediate questions. Thank you for your assistance.

Very truly yours,

HYDROQUAL, INC.

Melissa E. Morrone

MEM/kfw  
HDRE0203/SORIANO\_022003.LTR  
Enclosures

HYDROQUAL, INC.

NEW YORK CITY DEPARTMENT OF ENVIRONMENTAL PROTECTION  
BUREAU OF WATER AND SEWER OPERATIONS CENTRAL MAPPING AND RECORDS  
59-17 JUNCTION BLVD. - 12TH FL. CORONA, N.Y. 11368 FAX: (718)595-5781  
REQUEST FOR INFORMATION FORM

NAME Melissa E. Morrone  
FIRM/AGENCY HydroQual, Inc.  
ADDRESS 1 Lethbridge Plaza  
CITY Mahwah STATE New Jersey ZIP 07430  
TELEPHONE # 201-529-5151 FAX # 201-529-3825

BOROUGH (Check one) PURPOSE OF REQUEST FOR WATER RECORDS (WORK BEING DONE)  
BRONX ( ) DRILLING/BORING/EXCAVATION( ) SURVEY( )  
BROOKLYN (X) DESIGN( ) PLANNING/ANALYSIS( ) OTHER( )  
MANHATTAN ( ) PURPOSE OF REQUEST FOR SEWER RECORDS  
QUEENS ( ) SEWER DESIGN( ) Provide latest adopted drainage plan  
STATEN ISLAND ( ) unless otherwise noted for the following sewer type:  
STORM( ) SANITARY(X) COMBINED( )  
INFLOW/INFILTRATION ANALYSIS( )  
INTERCEPTOR INFORMATION( ) OTHER( )

IF YOU HAVE BEEN RETAINED BY A CITY, STATE OR FEDERAL AGENCY INDICATE NAME BELOW  
New York City Department of Sanitation  
AGENCY CONTRACT NUMBER \_\_\_\_\_

PROVIDE A BRIEF DESCRIPTION OF THE PROJECT YOU ARE WORKING ON THAT REQUIRES THE ABOVE INFORMATION. For example, designing a new 10" sanitary sewer, excavation, drilling contract, etc. NO REQUEST WILL BE PROCESSED WITHOUT AN EXPLANATION.

See Attached Letter

IN HOUSE STAFF ONLY  
PROJECT FOLDER \_\_\_\_\_ DATE LOANED \_\_\_\_\_ DATE RETURNED \_\_\_\_\_

LOCATION  
STREET NAME FROM TO

See Attached Table

PLEASE CALL TO HAVE INFORMATION PICKED UP IN PERSON ( )  
FOR OFFICE USE ONLY  
DATE IN \_\_\_\_\_ DATE OUT \_\_\_\_\_ ASSIGNED TO \_\_\_\_\_  
RECORDS SENT:

<b>LOCATION STREET &amp; NAME</b>	<b>FROM</b>	<b>TO</b>
Hamilton Avenue	Smith Street	Gowanus Expressway
Gowanus Expressway	3 <sup>rd</sup> Avenue	Smith Street
2 <sup>nd</sup> Avenue	10 <sup>th</sup> Street	Gowanus Expressway
Creamers Street	Court Street	Gowanus Expressway
Bay Street	Court Street	Gowanus Expressway
Halleck Street	Court Street	Gowanus Expressway
Percival Street	Court Street	Gowanus Expressway
North Henry Street	Kingsland Avenue	Newtown Creek
Kingsland Avenue	Greenpoint Avenue	Provost Street
Provost Street	Kingsland Avenue	Padge Avenue
Freeman Street	Provost Street	Whale Creek Canal
Padge Avenue	McGuinness Boulevard	Whale Creek Canal
Shore Parkway	Bay 38 <sup>th</sup> Street	26 <sup>th</sup> Avenue
Hunter Avenue	25 <sup>th</sup> Street	Gravesend Bay
25 <sup>th</sup> Avenue	Shore Parkway	Gravesend Bay
Bay 41 <sup>st</sup> Street	Shore Parkway	Gravesend Bay
Bay 42 <sup>nd</sup> Street	Shore Parkway	Gravesend Bay
Bay 43 <sup>rd</sup> Street	Shore Parkway	Gravesend Bay
Hunter Street	Bay 43 <sup>rd</sup> Street	Bay 44 <sup>th</sup> Street



Environmental  
Engineers & Scientists

**FAX TRANSMISSION**

To: Nick Lauritano

FROM: Melissa Morrow

FAX No: 914-925-6427

DATE: 8/20/03

ACCT. No: HD20203

REPORT PROBLEMS TO: Melissa

NUMBER OF PAGES INCLUDING COVER SHEET 10

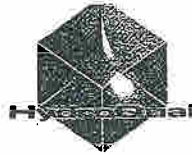
ORIGINAL DOCUMENT TO BE MAILED	<input type="checkbox"/> YES	<input type="checkbox"/> NO
RETURN FAX TO SENDER	<input type="checkbox"/> YES	<input type="checkbox"/> NO
FAX TO BE FILED	<input type="checkbox"/> YES	<input type="checkbox"/> NO
ATTACH COVER SHEET TO TRANSMITTAL	<input type="checkbox"/> YES	<input type="checkbox"/> NO

CONFIDENTIALITY NOTICE: THE INFORMATION AND/OR DOCUMENTS INCLUDED WITH THIS FACSIMILE MESSAGE ARE CONFIDENTIAL AND LEGALLY PRIVILEGED. THE INFORMATION IS INTENDED ONLY FOR THE USE OF THE INDIVIDUAL OR ENTITY NAMED ABOVE. IF YOU ARE NOT THE INTENDED RECIPIENT, YOU ARE HEREBY NOTIFIED THAT ANY DISCLOSURE, COPYING OR DISTRIBUTION OF THIS COMMUNICATION, OR THE TAKING OF ANY ACTION IN RELIANCE ON ITS CONTENTS, IS STRICTLY PROHIBITED. IF YOU HAVE RECEIVED THIS FACSIMILE IN ERROR, OR IF ANY PROBLEMS OCCUR WITH TRANSMISSION, PLEASE NOTIFY THE SENDER IMMEDIATELY BY TELEPHONE (201) 529-5151.

COMMENTS:

Please see attached for information regarding our request for utility plates.

IF TRANSMISSION IS NOT AS NOTED, PLEASE CONTACT US AT 201-529-5151.



Environmental  
Engineers & Scientists

HydroQual, Inc. One Lethbridge Plaza, Mahwah, NJ 07430 T: 201-529-5151 F: 201-529-5728

SUBJECT: Coned Utility Maps	PAGE: 1 OF:	BY: MEM CHECKED:	DATE: 2/20/03	PROJECT NUMBER: HDP20003
--------------------------------	----------------	---------------------	------------------	-----------------------------

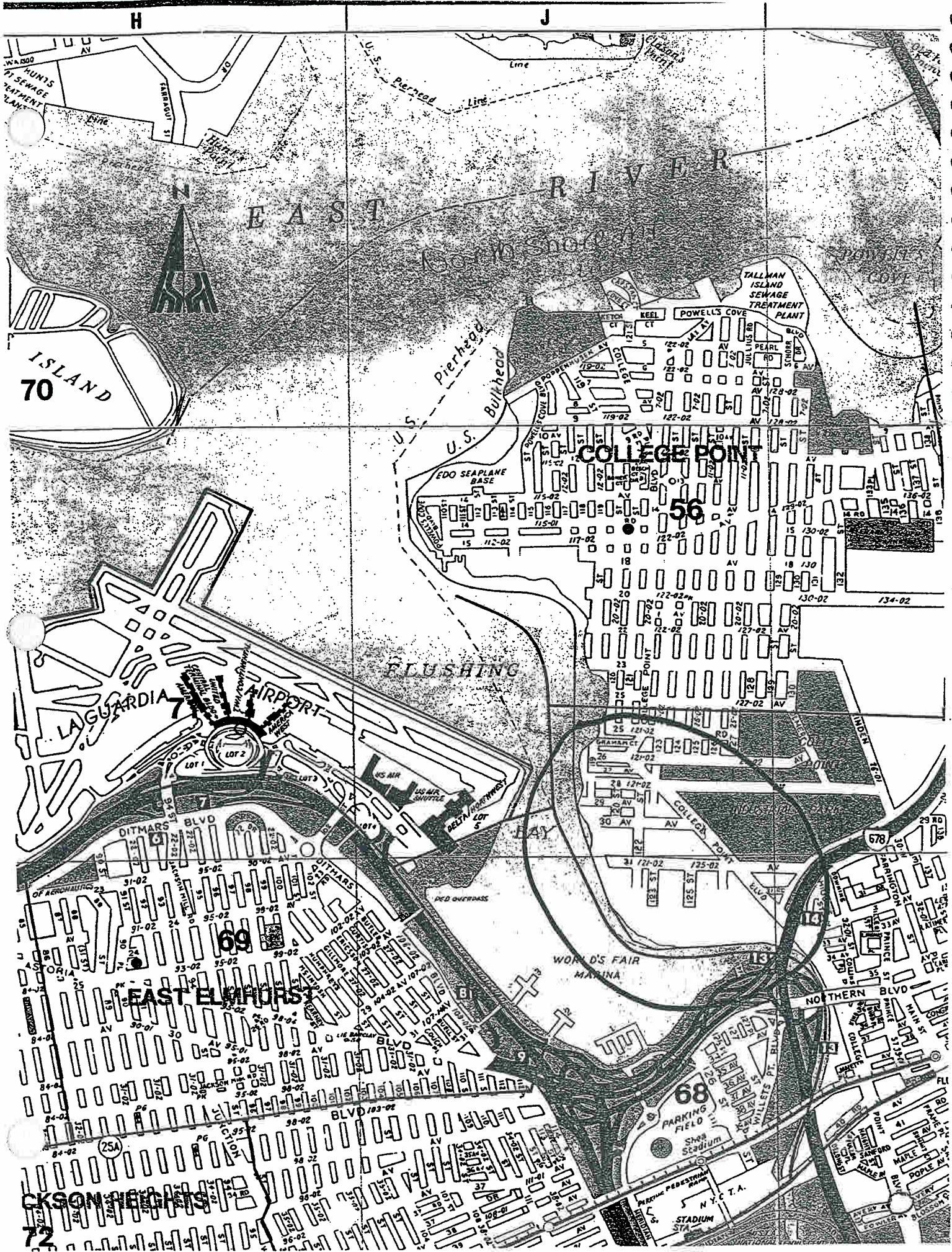
The following plate maps that we have are ~~dated~~ dated 1998 + 1999. We'd like to know if there are any updates.

I am also attaching maps for each of the eight sites we are interested in. The specific areas are within the circle.

Plates

<u>Bronx</u>	<u>Brooklyn</u>	<u>Queens</u>	<u>Manhattan</u>
1-E	39-1	58-X	55-C
3-O	58-X	56-Z	56-C
1-F	9-1		
3-C			
4-B			
4-C			
4-J			
5-J			
2-O			





H

J

# EAST RIVER

ISLAND  
70

LAGUARDIA AIRPORT

EAST ELMHORST

ROCKSON HEIGHTS

COLLEGE POINT

FLUSHING

WORK'S FAIR MARINA

68  
PARKING FIELD  
Shee Stadium

69

56

25A

678

NY C.T.A.  
STADIUM STA.

TALLMAN ISLAND SEWAGE TREATMENT PLANT

Pierhead  
Bulkhead

EDO SEAPLANE BASE

KEEL CT  
POWELL'S COVE

PEARL ST  
JULIUS RD

STUBBS AV  
STUBBS AV

STUBBS AV  
STUBBS AV

STUBBS AV  
STUBBS AV

STUBBS AV  
STUBBS AV

STUBBS AV  
STUBBS AV

STUBBS AV  
STUBBS AV

STUBBS AV  
STUBBS AV

STUBBS AV  
STUBBS AV

STUBBS AV  
STUBBS AV

STUBBS AV  
STUBBS AV

STUBBS AV  
STUBBS AV

STUBBS AV  
STUBBS AV

STUBBS AV  
STUBBS AV

STUBBS AV  
STUBBS AV

STUBBS AV  
STUBBS AV

STUBBS AV  
STUBBS AV

STUBBS AV  
STUBBS AV

STUBBS AV  
STUBBS AV

STUBBS AV  
STUBBS AV

STUBBS AV  
STUBBS AV

STUBBS AV  
STUBBS AV

STUBBS AV  
STUBBS AV

STUBBS AV  
STUBBS AV

STUBBS AV  
STUBBS AV

STUBBS AV  
STUBBS AV

STUBBS AV  
STUBBS AV

STUBBS AV  
STUBBS AV

STUBBS AV  
STUBBS AV

STUBBS AV  
STUBBS AV

STUBBS AV  
STUBBS AV

STUBBS AV  
STUBBS AV

STUBBS AV  
STUBBS AV

STUBBS AV  
STUBBS AV

STUBBS AV  
STUBBS AV

STUBBS AV  
STUBBS AV

STUBBS AV  
STUBBS AV

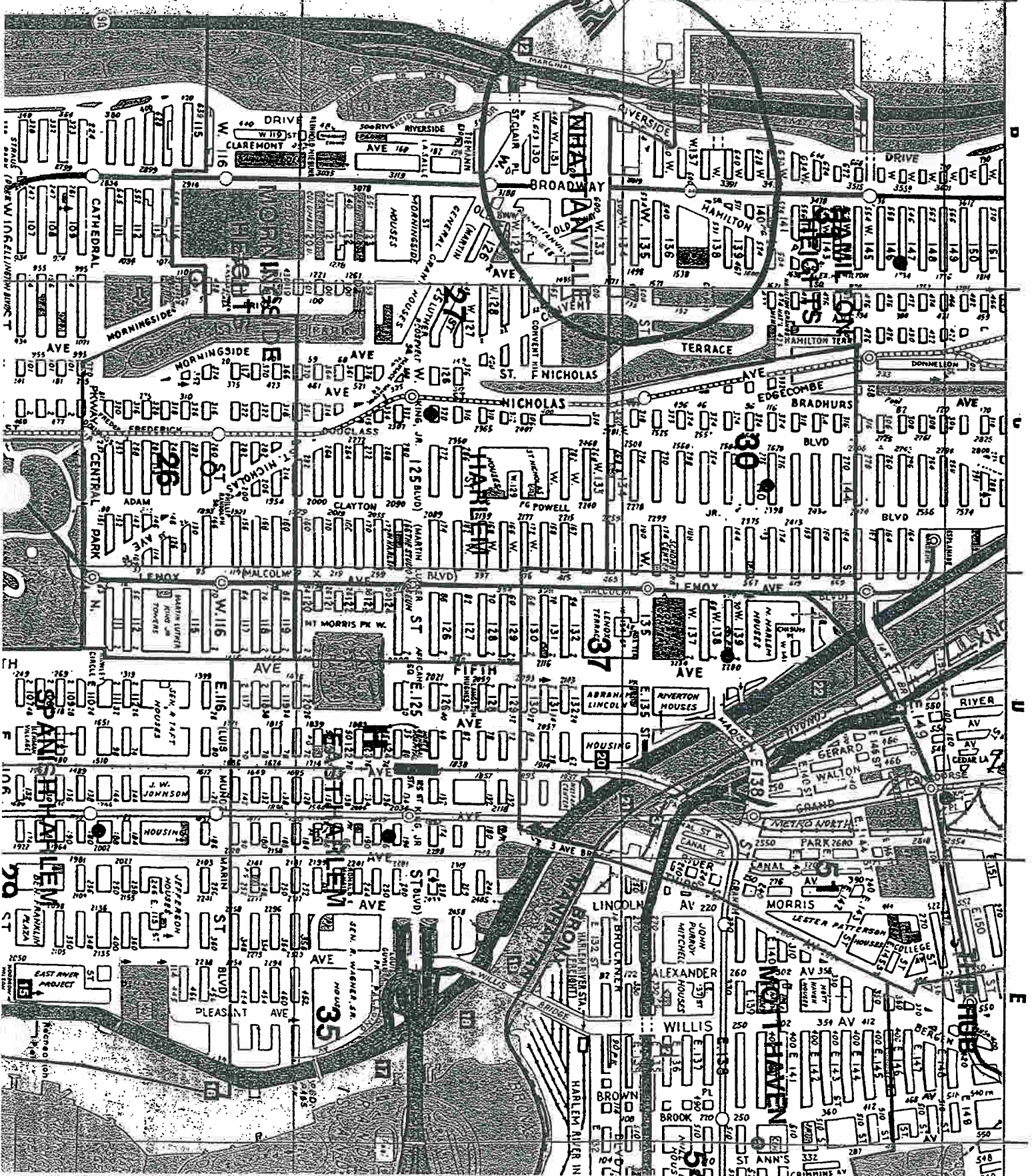
W 135 St MTS

13

12

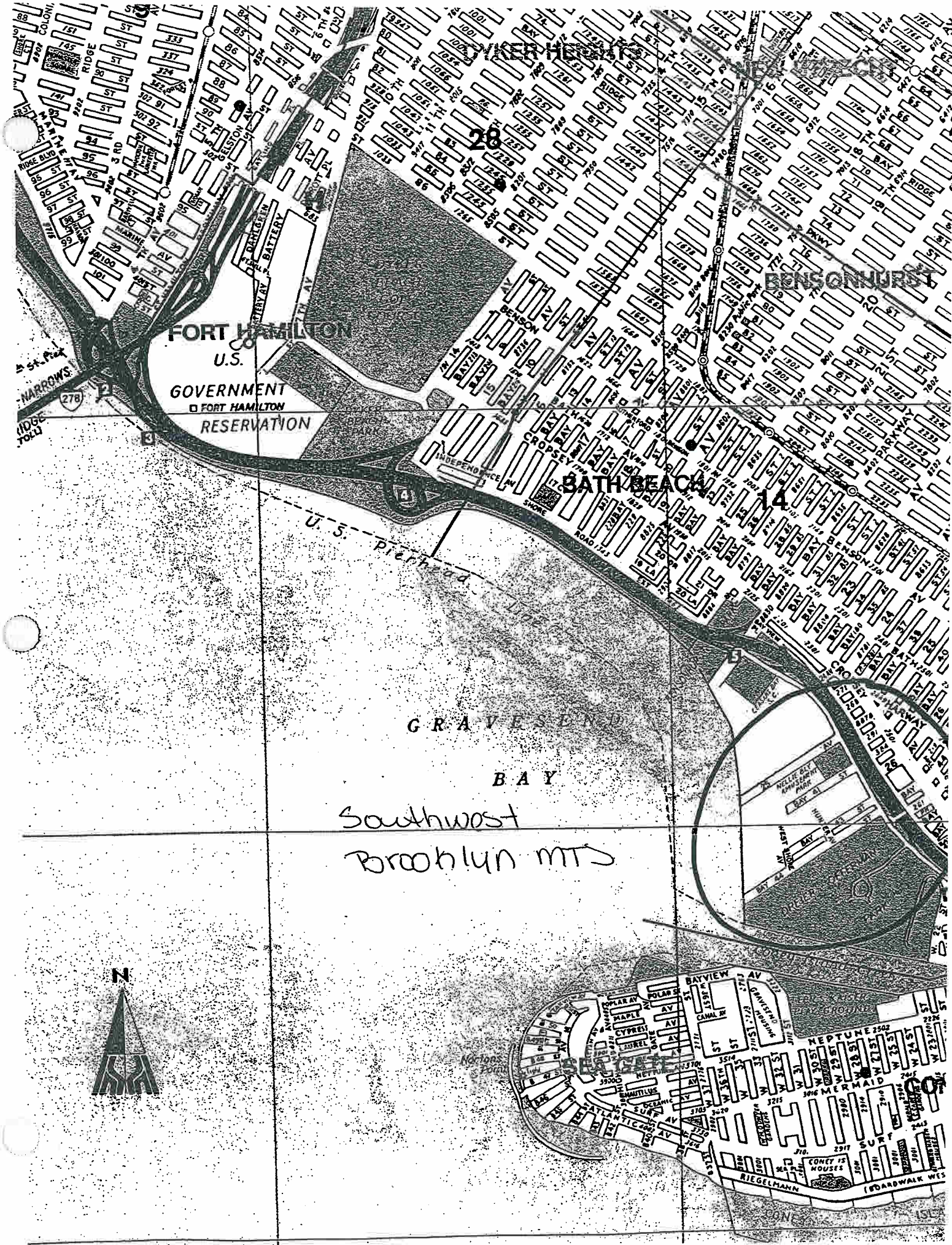
11

R I V E R



10  
9  
8  
7  
6  
5  
4  
3  
2  
1

D  
C  
B  
A  
J  
I  
H  
G  
F  
E



FORT HAMILTON

U.S.

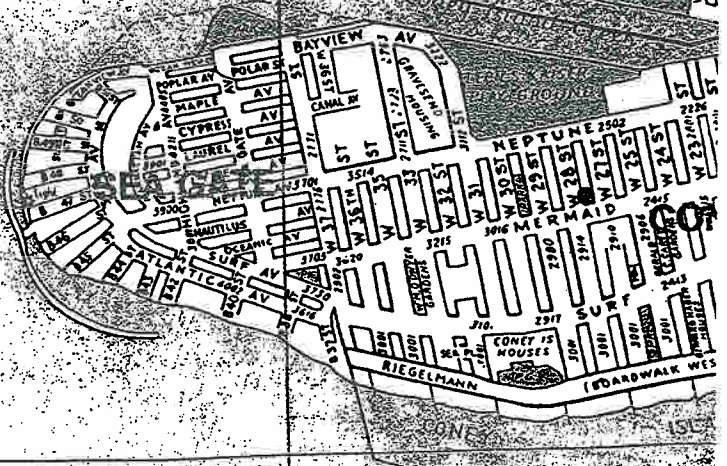
GOVERNMENT  
FORT HAMILTON  
RESERVATION

BATH BEACH

GRAVESEND

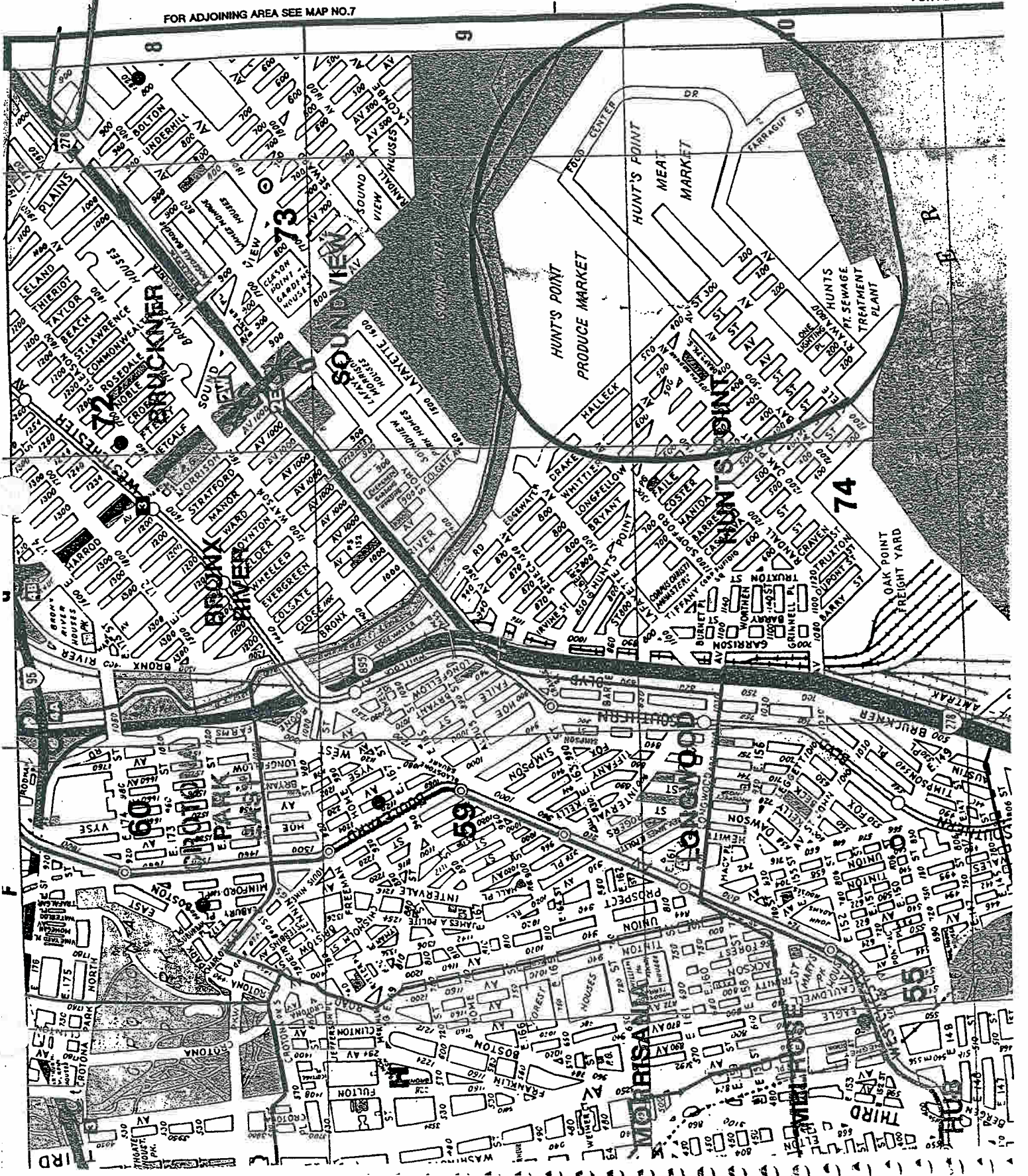
BAY

Southwest  
Brooklyn mts



FOR ADJOINING AREA SEE MAP NO.7

FOR ADJOINING



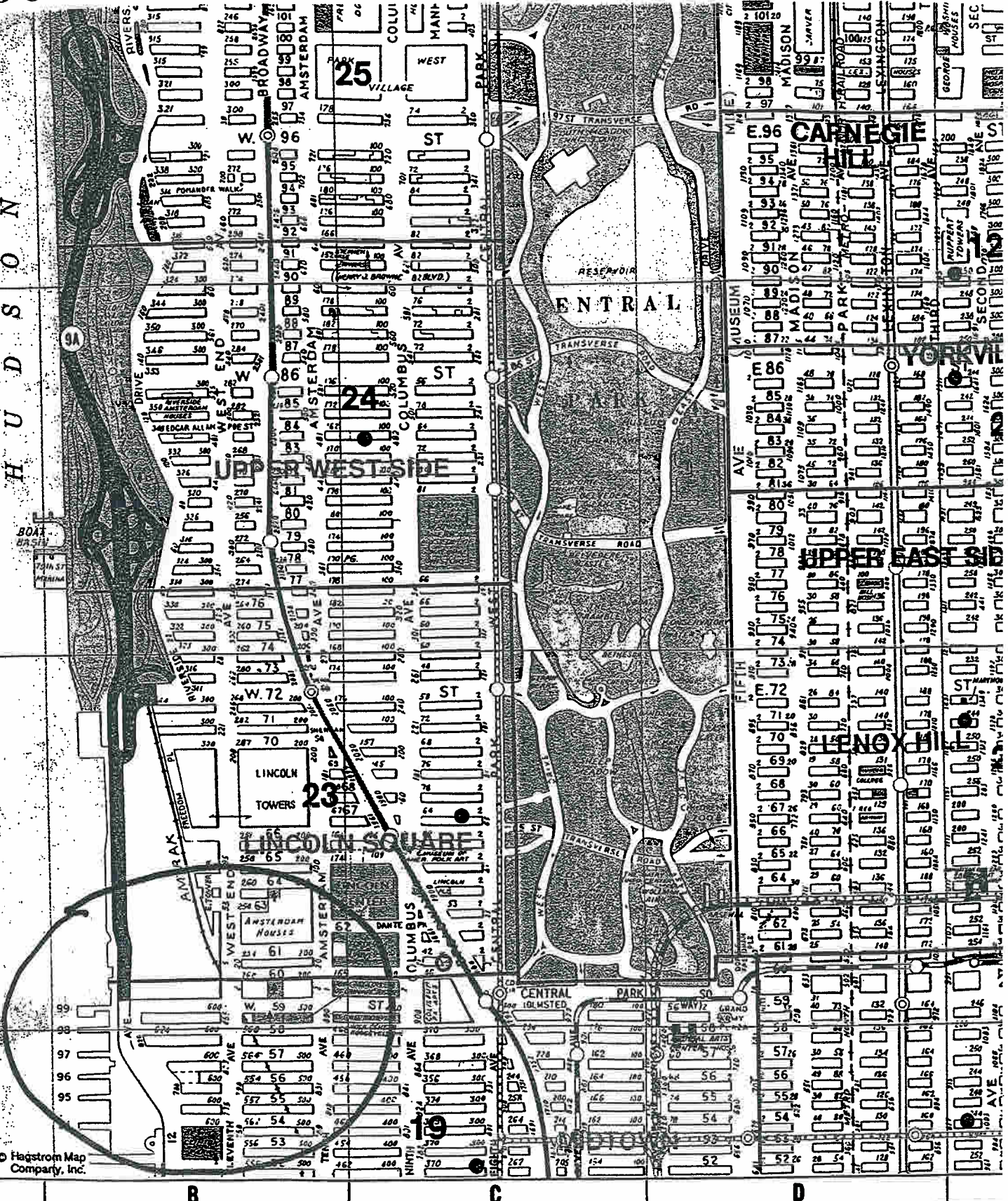
14

15

16

17

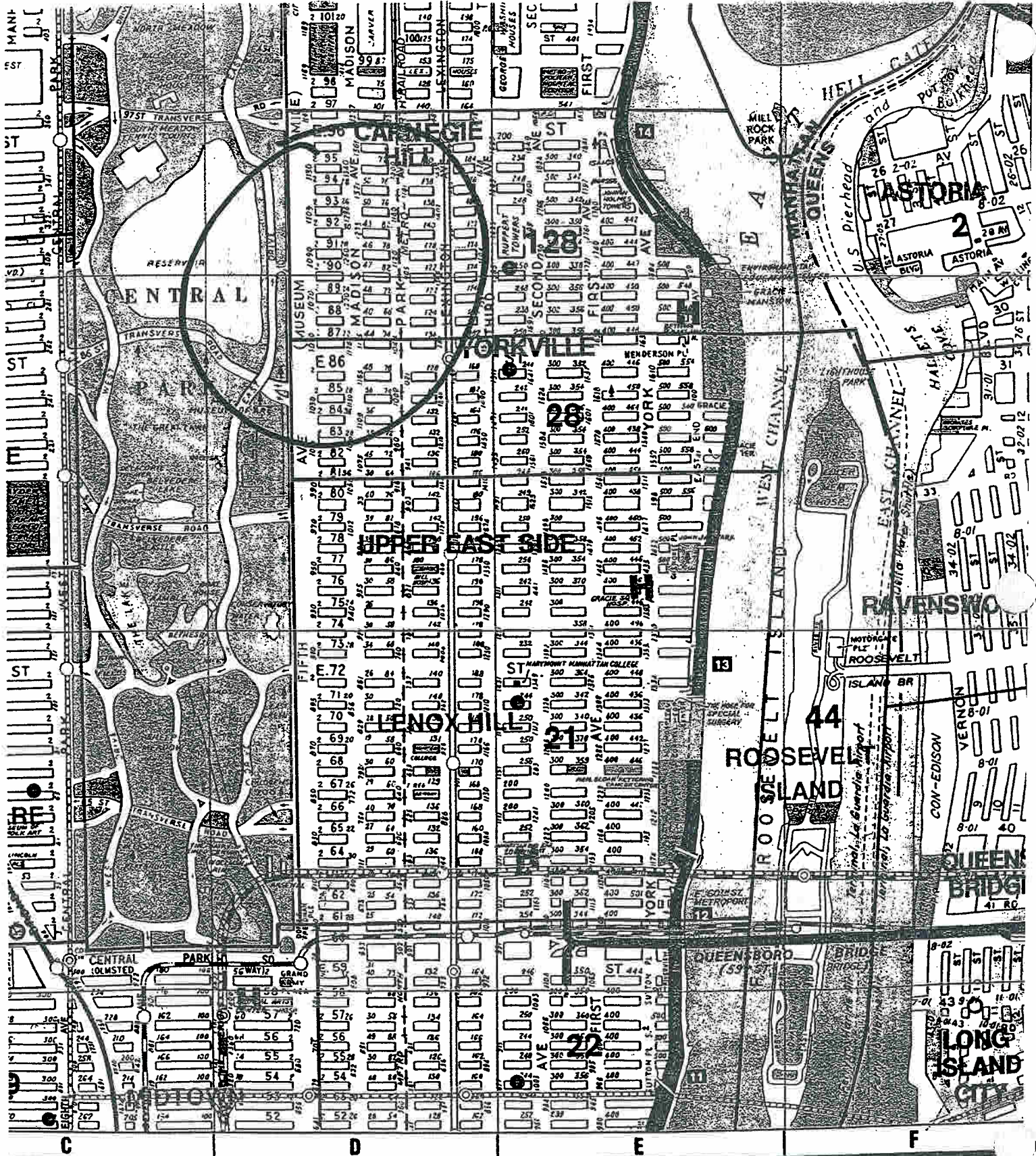
H U D S O N



© Hagstrom Map Company, Inc.

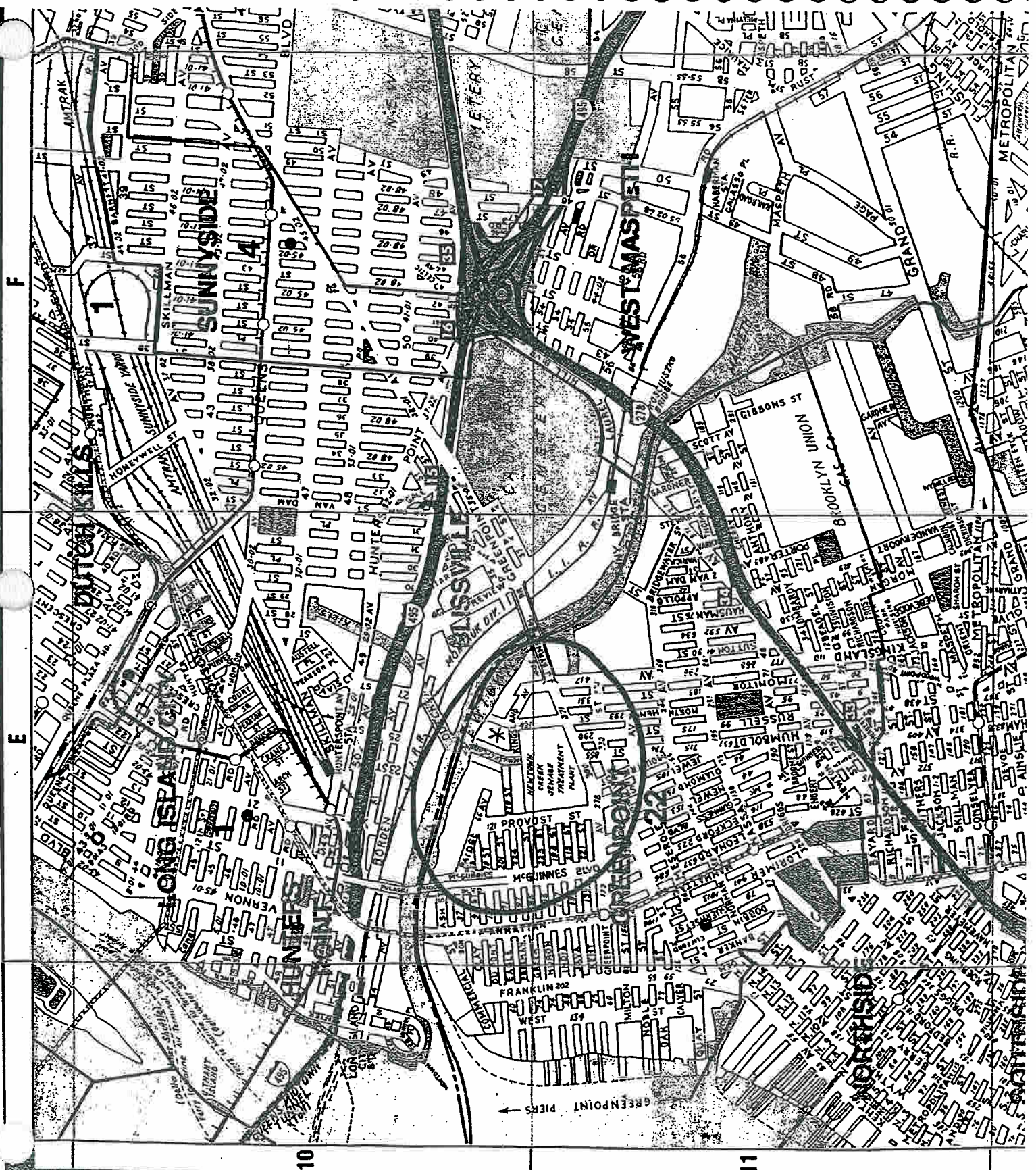
w. 54th St mts

FOR ADJOINING AREA SEE MAP NO.1



FOR ADJOINING AREA SEE MAP NO. 1

E. 91st ST mts



FOR ADJOINING AREA SEE MAP NO.19

Green Point mts

*Bar 14*

13

14

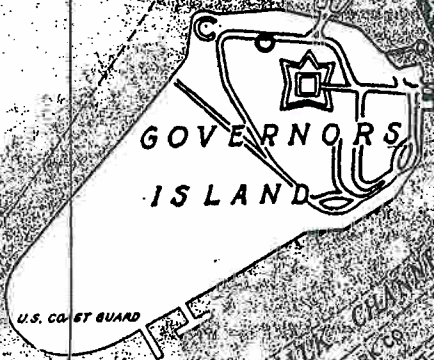

*Ferry to Statue of Liberty Ellis Island*

*Ferry to Staten Island*

*Ferry to Bay Ridge*

*Ferry to Coney Island*

*HAMILTON Ave NTS*



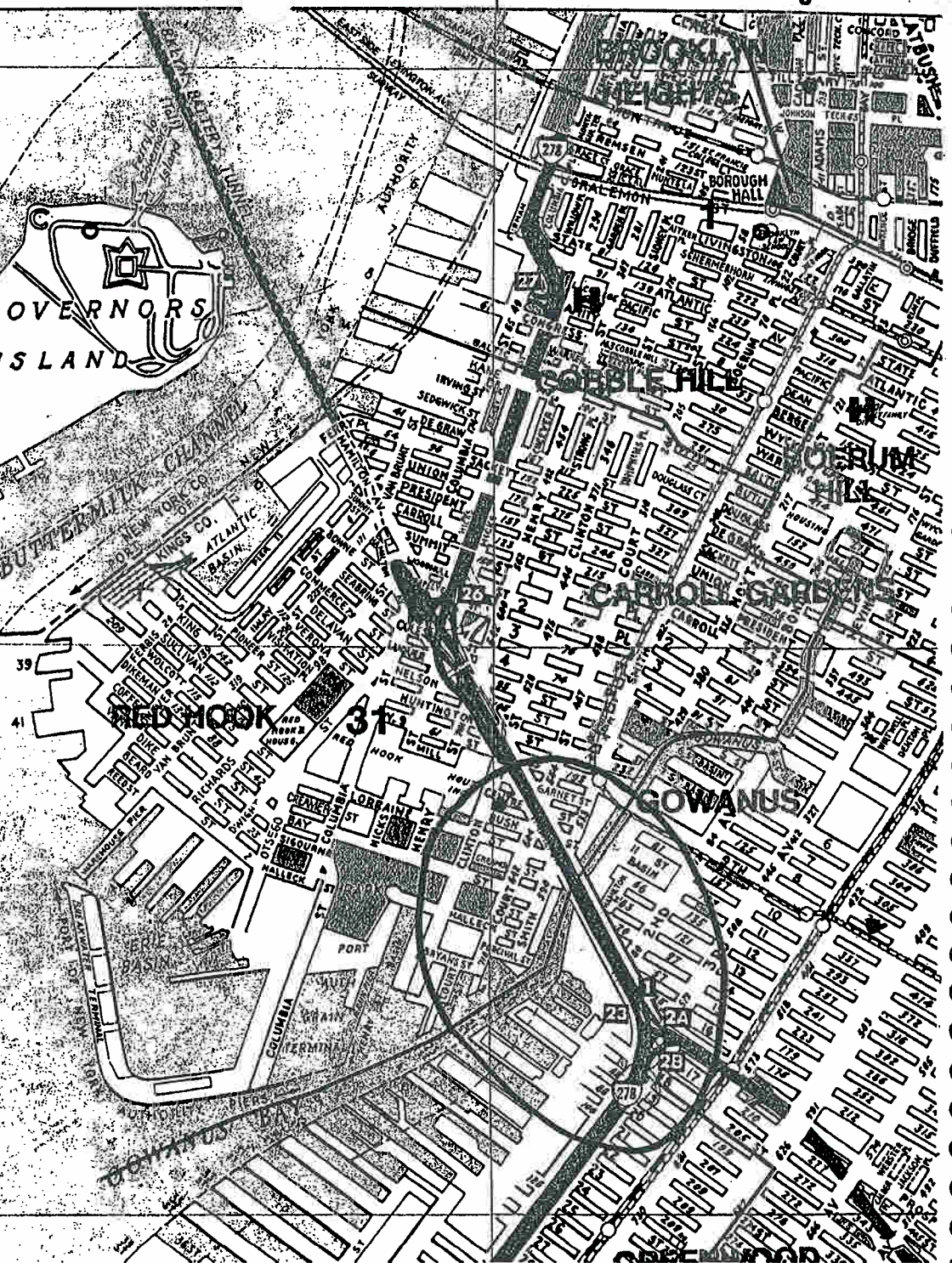
*BUTTERFIELD CHANNEL*

**RED HOOK**

**COBBLE HILL**

**CARROLL GARDENS**

**GOVANUS**







Department of  
Environmental  
Protection

59-17 Junction Boulevard  
Flushing, New York  
11373-5108

Christopher O. Ward  
Commissioner

Douglas S.  
Greeley, P.E.  
Deputy  
Commissioner

Bureau of Water  
and  
Sewer Operations

Tel (718) 595-5330  
Fax (718) 595-5342  
dgreeley@nysnet.net

February 25, 2003

Ms. Melissa E. Morrone  
HydroQual, Inc.  
1 Lethbridge Plaza  
Mahwah, N.J. 07430

Dear Ms. Morrone:

We are in receipt of your fax/letter of February 20, 2003 requesting utility information at the location(s) listed below in the borough of the Bronx.


<u>STREET</u>	<u>FROM</u>	<u>TO</u>
Hunts Point Ave.	Viele Ave.	East River
Farragut St.	Hunts Point Ave.	East River
Food Center Dr.	East Bay Ave.	Hunts Point Ave.

Enclosed are copies of the Bureau's records indicated below.

D.D.M.# K34-10, 14, 15, 19, 20, 25  
L34-06, 11, 12, 16, 17, 21, 22

These maps are based on the best information available for the water mains and appurtenances in the streets contiguous to this area. Please be advised that water mains are normally installed at depths ranging from 42" to 48".

Requests for information can be mailed to the above-mentioned address or faxed to (718) 595-5781. Please make sure you clarify specific street limits or forward a clear site plan. It is advisable that requests for information are submitted to this office at least two (2) weeks before the beginning of any work. Requests for sewer as built will not be processed through this office. If information is needed in relation to sewer as built drawings, locations of sewers, water/sewer permits and connections contact the Bronx borough office at 1932 Arthur Avenue, Bronx, N.Y. 10457. The telephone number is (718) 579-6989.

  
for Vincent J. Soriano, Chief  
BW&SO Central Mapping/Records

xc:File  
ct



Rec-2/28/03



Department of Environmental Protection

59-17 Junction Boulevard  
Flushing, New York  
11373-5108

Christopher O. Ward  
Commissioner

Douglas S.  
Greeley, P.E.  
Deputy  
Commissioner

Bureau of Water  
and  
Sewer Operations

Tel (718) 595-5330  
Fax (718) 595-5342  
dgreeley@nysnet.net

North Shore

February 25, 2003

Ms. Melissa E. Morrone  
HydroQual, Inc.  
1 Lethbridge Plaza  
Mahwah, N.J. 07430

Dear Ms. Morrone:

We are in receipt of your fax/letter of February 20, 2003 requesting utility information at the location(s) listed below in the borough of Queens.

<u>STREET</u>	<u>FROM</u>	<u>TO</u>
119 <sup>th</sup> St.	28 <sup>th</sup> Ave.	31 <sup>st</sup> Ave.
120 <sup>th</sup> St.	28 <sup>th</sup> Ave.	31 <sup>st</sup> Ave.
29 <sup>th</sup> Ave.	122 <sup>nd</sup> St.	Flushing Bay
30 <sup>th</sup> Ave.	120 <sup>th</sup> St.	College Pt. Blvd.
31 <sup>st</sup> Ave.	College Pt. Blvd.	Flushing Bay

Enclosed are copies of the Bureau's records indicated below.

D.D.M.# N32-02, 03, 07, 08, 09

These maps are based on the best information available for the water mains and appurtenances in the streets contiguous to this area. Please be advised that water mains are normally installed at depths ranging from 42" to 48".

Requests for information can be mailed to the above-mentioned address or faxed to (718) 595-5781. Please make sure you clarify specific street limits or forward a clear site plan. It is advisable that requests for information are submitted to this office at least two (2) weeks before the beginning of any work. Requests for sewer as built will not be processed through this office. If information is needed in relation to sewer as built drawings, locations of sewers, permits and sewer connections contact the Queens borough office at 120-55 Queens Blvd., Room 425, Queens, N.Y. 11424. The telephone number is (718) 286-2600.

*Vincent J. Soriano*  
for Vincent J. Soriano, Chief  
BW&SO Central Mapping/Records

ex:File  
ct



www.nyc.gov/dep

(718) DEP-HELP

rec-2/28/03



Department of Environmental Protection

59-17 Junction Boulevard  
Flushing, New York  
11373-5108

February 26, 2003

Ms. Melissa E. Morrone  
HydroQual, Inc.  
1 Lethbridge Plaza  
Mahwah, N.J. 07430

Dear Ms. Morrone:

Christopher O. Ward  
Commissioner

We are in receipt of your fax/letter of February 20, 2003 requesting utility information at the location(s) listed below in the borough of Manhattan.

<u>STREET</u>	<u>FROM</u>	<u>TO</u>
	"See Attached List"	

Douglas S. Greeley, P.E.  
Deputy Commissioner  
Bureau of Water and Sewer Operations  
Tel (718) 595-5330  
Fax (718) 595-5342  
dgreeley@nysnet.net

Enclosed are copies of the Bureau's records indicated below.

D.D.M.#G32-04, 05  
G33-25  
H32-01 (portion of)  
H33-21

Sewer Information requested not available, nor under the jurisdiction of the Mapping Office. Contact specific Borough Office.

These maps are based on the best information available for the water mains and appurtenances in the streets contiguous to this area. Please be advised that water mains are normally installed at depths ranging from 42" to 48".

Requests for information can be mailed to the above-mentioned address or faxed to (718)595-5781. Please make sure you clarify specific street limits or forward a clear site plan. It is advisable that requests for information are submitted to this office at least two (2) weeks before the beginning of any work. Requests for sewer as built will not be processed through this office. If information is needed in relation to sewer as built drawings, locations of sewers, water/sewer permits and connections contact the Manhattan borough office at 40 Worth Street, Room 338, N.Y. 10013. The telephone number is (212) 442-1904/1905/1908.

*Vincent J. Soriano*  
for Vincent J. Soriano, Chief  
BW&SO Central Mapping/Records

xc: File  
ct



W135JK  
Rec'd 3/3/03

**STREET**

Riverside Dr.  
Marginal St.  
W. 134<sup>th</sup> St.  
W. 133<sup>rd</sup> St.  
W. 135<sup>th</sup> St.  
W. 136<sup>th</sup> St.  
W. 137<sup>th</sup> St.  
W. 138<sup>th</sup> St.  
W. 139<sup>th</sup> St.

**FROM**

W. 139<sup>th</sup> St.  
W. 133<sup>rd</sup> St.  
Riverside Dr.  
Broadway  
Broadway  
Broadway  
Broadway  
Broadway  
Broadway

**TO**

W. 133<sup>rd</sup> St.  
W. 134<sup>th</sup> St.  
Hudson River  
Hudson River  
Hudson River  
Hudson River  
Hudson River  
Hudson River  
Hudson River



Department of  
Environmental  
Protection

59-17 Junction Boulevard  
Flushing, New York  
11373-5108

Christopher O. Ward  
Commissioner

Douglas S.  
Greeley, P.E.  
Deputy  
Commissioner

Bureau of Water  
and  
Sewer Operations

Tel: (718) 595-5330  
Fax: (718) 595-5342  
dgreeley@nysnet.net

*W.S. Smith*

February 26, 2003

Ms. Melissa E. Morrone  
HydroQual, Inc.  
1 Lethbridge Plaza  
Mahwah, N.J. 07430

Dear Ms. Morrone:

We are in receipt of your fax/letter of February 20, 2003 requesting utility information at the location(s) listed below in the borough of Manhattan.

<u>STREET</u>	<u>FROM</u>	<u>TO</u>
	"See Attached List"	

Enclosed are copies of the Bureau's records indicated below.

D.D.M.#G28-05, 09, 10  
G29-25  
H28-01, 06  
H29-21

Sewer Information requested not available, nor under the jurisdiction of the Mapping Office. Contact specific Borough Office.

These maps are based on the best information available for the water mains and appurtenances in the streets contiguous to this area. Please be advised that water mains are normally installed at depths ranging from 42" to 48".

Requests for information can be mailed to the above-mentioned address or faxed to (718)595-5781. Please make sure you clarify specific street limits or forward a clear site plan. It is advisable that requests for information are submitted to this office at least two (2) weeks before the beginning of any work. Requests for sewer as built will not be processed through this office. If information is needed in relation to sewer as built drawings, locations of sewers, water/sewer permits and connections contact the Manhattan borough office at 40 Worth Street, Room 338, N.Y. 10013. The telephone number is (212) 442-1904/1905/1908.

*Vincent J. Soriano*  
for Vincent J. Soriano, Chief  
BW&SO Central Mapping/Records

xc: File  
ct



*Rec'd 3/3/03*

**STREET**  
W. 57<sup>th</sup> St.  
W. 58<sup>th</sup> St.  
W. 59<sup>th</sup> St.  
W. 60<sup>th</sup> St.  
W. 61<sup>st</sup> St.  
West End  
E. Tower Dr.

**FROM**  
West End  
West End  
West End  
West End  
West End  
61<sup>st</sup> St.  
64<sup>th</sup> St.

**TO**  
Hudson River  
Hudson River  
Hudson River  
Hudson River  
Hudson River  
57<sup>th</sup> St.  
63<sup>rd</sup> St.



New York

Department of Environmental Protection

59-17 Junction Boulevard  
Flushing, New York  
11373-5108

Christopher O. Ward  
Commissioner

Douglas S.  
Greeley, P.E.  
Deputy  
Commissioner

Bureau of Water  
and  
Sewer Operations

Tel: (718) 595-5330  
Fax: (718) 595-5342  
dgreeley@nysnet.net

EG/ST

February 26, 2003

Ms. Melissa E. Morrone  
HydroQual, Inc.  
1 Lethbridge Plaza  
Mahwah, N.J. 07430

Dear Ms. Morrone:

We are in receipt of your fax/letter of February 20, 2003 requesting utility information at the location(s) listed below in the borough of Manhattan.

<u>STREET</u>	<u>FROM</u>	<u>TO</u>
	"See Attached List"	

Enclosed are copies of the Bureau's records indicated below.

D.D.M.# I30-09, 14, 15, 19, 20

Sewer Information requested not available, nor under the jurisdiction of the Mapping Office. Contact specific Borough Office.

These maps are based on the best information available for the water mains and appurtenances in the streets contiguous to this area. Please be advised that water mains are normally installed at depths ranging from 42" to 48".

Requests for information can be mailed to the above-mentioned address or faxed to (718)595-5781. Please make sure you clarify specific street limits or forward a clear site plan. It is advisable that requests for information are submitted to this office at least two (2) weeks before the beginning of any work. Requests for sewer as built drawings, locations of sewers, water/sewer permits and connections contact the Manhattan borough office at 40 Worth Street, Room 338, N.Y. 10013. The telephone number is (212) 442-1904/1905/1908.

*fw*  
*V. Soriano*  
Vincent V. Soriano, Chief  
BW&SO Central Mapping/Records

xc: File  
ct

rec'd 3/3/03



www.nyc.gov/dep

(718) DEP-HELP

STREET

E. 88<sup>th</sup> St.  
E. 89<sup>th</sup> St.  
E. 90<sup>th</sup> St.  
E. 91<sup>st</sup> St.  
E. 92<sup>nd</sup> St.  
1<sup>st</sup> Ave.  
York Ave.  
East End Ave.

FROM

1<sup>st</sup> Ave.  
1<sup>st</sup> Ave.  
1<sup>st</sup> Ave.  
1<sup>st</sup> Ave.  
1<sup>st</sup> Ave.  
88<sup>th</sup> St.  
88<sup>th</sup> St.  
88<sup>th</sup> St.

TO

FDR Dr.  
FDR Dr.  
FDR Dr.  
FDR Dr.  
FDR Dr.  
94<sup>th</sup> St.  
92<sup>nd</sup> St.  
90<sup>th</sup> St.





Department of  
Environmental  
Protection

59-17 Junction Boulevard  
Flushing, New York  
11373-5108

Christopher O. Ward  
Commissioner

Douglas S.  
Greeley, P.E.  
Deputy  
Commissioner

Bureau of Water  
and  
Sewer Operations

Tel (718) 595-5330  
Fax (718) 595-5342  
dgreeley@nysnet.net

March 4, 2003

Ms. Melissa E. Morrone  
HydroQual, Inc.  
1 Lethbridge Plaza  
Mahwah, N.J. 07430

Dear Ms. Morrone:

We are in receipt of your fax/letter of February 20, 2003 requesting utility information at the location(s) listed below in the borough of the Brooklyn.

STREET                      FROM                      TO  
"See Attached List"

Enclosed are copies of the Bureau's records indicated below.

D.D.M.# M16-09, 10, 14, 15, 19, 20

These maps are based on the best information available for the water mains and appurtenances in the streets contiguous to this area. Please be advised that water mains are normally installed at depths ranging from 42" to 48".

Requests for information can be mailed to the above-mentioned address or faxed to (718) 595-5781. Please make sure you clarify specific street limits or forward a clear site plan. It is advisable that requests for information are submitted to this office at least two (2) weeks before the beginning of any work. Requests for sewer as built will not be processed through this office. If information is needed in relation to sewer as built drawings, locations of sewers, water/sewer permits and connections contact the Brooklyn borough office at 250 Livingston, Street, 8<sup>th</sup> floor Brooklyn, N.Y. 11201. The telephone number is (718) 923-2671.

  
Vincent J. Soriano, Chief  
BW&SO Central Mapping/Records

ex:File  
ct



[www.nyc.gov/dep](http://www.nyc.gov/dep)

(718) DEP-HELP

**STREET**

Shore Pkwy.  
Hunter Ave.  
25<sup>th</sup> Ave.  
Bay 41<sup>st</sup> St.  
Bay 42<sup>nd</sup> St.  
Bay 43<sup>rd</sup> St.  
Hunter St.

**FROM**

Bay 38<sup>th</sup> St.  
25<sup>th</sup> St.  
Shore Pkwy.  
Shore Pkwy.  
Shore Pkwy.  
Shore Pkwy.  
Bay 43<sup>rd</sup> St.

**TO**

26<sup>th</sup> Ave.  
Gravesend Bay  
Gravesend Bay  
Gravesend Bay  
Gravesend Bay  
Gravesend Bay  
Bay 44<sup>th</sup> St.



Department of  
Environmental  
Protection

59-17 Junction Boulevard  
Flushing, New York  
11373-5108

Christopher O. Ward  
Commissioner

Douglas S.  
Greeley, P.E.  
Deputy  
Commissioner

Bureau of Water  
and  
Sewer Operations

Tel (718) 595-5330  
Fax (718) 595-5342  
dgreeley@nysnet.net

March 4, 2003

Ms. Melissa E. Morrone  
HydroQual, Inc.  
1 Lethbridge Plaza  
Mahwah, N.J. 07430

Dear Ms. Morrone:

We are in receipt of your fax/letter of February 20, 2003 requesting utility information at the location(s) listed below in the borough of the Brooklyn.

STREET                      FROM                      TO  
"See Attached List"

Enclosed are copies of the Bureau's records indicated below.

D.D.M.# J21-04, 05, 09, 10  
K21-01, 06, 07, 11, 12  
K22-21

These maps are based on the best information available for the water mains and appurtenances in the streets contiguous to this area. Please be advised that water mains are normally installed at depths ranging from 42" to 48".

Requests for information can be mailed to the above-mentioned address or faxed to (718) 595-5781. Please make sure you clarify specific street limits or forward a clear site plan. It is advisable that requests for information are submitted to this office at least two (2) weeks before the beginning of any work. Requests for sewer as built will not be processed through this office. If information is needed in relation to sewer as built drawings, locations of sewers, water/sewer permits and connections contact the Brooklyn borough office at 250 Livingston, Street, 8<sup>th</sup> floor Brooklyn, N.Y. 11201. The telephone number is (718) 923-2671.

  
Vincent J. Soriano, Chief  
BW&SO Central Mapping/Records

ex:File  
ct



**STREET**

**Hamilton Ave.  
Gowanus Expwy.  
2<sup>nd</sup> Ave.  
Creamers St.  
Bay St.  
Halleck St.  
Percival St.**

**FROM**

**Smith St.  
3<sup>rd</sup> Ave.  
10<sup>th</sup> St.  
Court St.  
Court St.  
Court St.  
Court St.**

**TO**

**Gowanus Expwy.  
Smith St.  
Gowanus Expwy.  
Gowanus Expwy.  
Gowanus Expwy.  
Gowanus Expwy.  
Gowanus Expwy.**



Department of  
Environmental  
Protection

59-17 Junction Boulevard  
Flushing, New York  
11373-5108

Christopher O. Ward  
Commissioner

Douglas S.  
Greeley, P.E.  
Deputy  
Commissioner

Bureau of Water  
and  
Sewer Operations

Tel (718) 595-5330  
Fax (718) 595-5342  
dgreeley@nysnet.net

March 5, 2003

Ms. Melissa Morrone  
HydroQual, Inc.  
1 Lethbridge Plaza  
Mahwah, N.J. 07430

Dear Ms. Morrone:

We are in receipt of your fax/letter of February 20, 2003 requesting utility information at the location(s) listed below in the borough of the Brooklyn.


STREET                      FROM                      TO  
"See Attached List"

Enclosed are copies of the Bureau's records indicated below.

D.D.M.# J27-15, 14 (portion of)  
K27-06, 07, 11, 12, 13

These maps are based on the best information available for the water mains and appurtenances in the streets contiguous to this area. Please be advised that water mains are normally installed at depths ranging from 42" to 48".

Requests for information can be mailed to the above-mentioned address or faxed to (718) 595-5781. Please make sure you clarify specific street limits or forward a clear site plan. It is advisable that requests for information are submitted to this office at least two (2) weeks before the beginning of any work. Requests for sewer as built will not be processed through this office. If information is needed in relation to sewer as built drawings, locations of sewers, water/sewer permits and connections contact the Brooklyn borough office at 250 Livingston, Street, 8<sup>th</sup> floor Brooklyn, N.Y. 11201. The telephone number is (718) 923-2671.

  
Vincent J. Soriano, Chief  
BW&SO Central Mapping/Records

ex:File  
ct



www.nyc.gov/dep

(718) DEP-HELP

**STREET**

N. Henry St.  
Kingsland Ave.  
Provost St.  
Freeman St.  
Padge Ave.  
Hamilton Ave.  
Gowanus Expwy.  
2<sup>nd</sup> Ave.  
Creamers Ave.  
Bay St.  
Halleck St.  
Percival St.  
N. Henry St.  
Kingsland Ave.  
Provost St.  
Freeman St.  
Padge Ave.  
Shore Pkwy.  
Hunter Ave.  
25<sup>th</sup> Ave.  
Bay 41<sup>st</sup> St.  
Bay 42<sup>nd</sup> St.  
Bay 43<sup>rd</sup> St.  
Hunter St.

**FROM**

Kingsland Ave.  
Greenpoint Ave.  
Kingsland Ave.  
Provost St.  
McGuinness Blvd.  
Smith St.  
3<sup>rd</sup> Ave.  
10<sup>th</sup> St.  
Court St.  
Court St.  
Court St.  
Court St.  
Kingsland Ave.  
Greenpoint Ave.  
Kingsland Ave.  
Provost St.  
McGuinness Blvd.  
Bay 38<sup>th</sup> St.  
25<sup>th</sup> St.  
Shore Pkwy.  
Shore Pkwy.  
Shore Pkwy.  
Shore Pkwy.  
Shore Pkwy.  
Bay 43<sup>rd</sup> St.

**TO**

Newtown Creek  
Provost St.  
Padge Ave.  
Whale Creek Canal  
Whale Creek Canal  
Gowanus Expwy.  
Smith St.  
Gowanus Expwy.  
Gowanus Expwy.  
Gowanus Expwy.  
Gowanus Expwy.  
Gowanus Expwy.  
Newtown Creek  
Provost St.  
Padge St.  
Whale Creek Canal  
Whale Creek Canal  
26<sup>th</sup> Ave.  
Gravesend Bay  
Gravesend Bay  
Gravesend Bay  
Gravesend Bay  
Gravesend Bay  
Bay 44<sup>th</sup> St.

<b>Correspondence with New York City Fire Department</b>		
<b>Date</b>	<b>Description</b>	<b>Related Sites</b>
1/15/03	Letter from Salvatore Cassano (FDNY) to Sarah Stein (PB), requesting information for the 135 <sup>th</sup> street MTS site and surrounding areas.	West 135 <sup>th</sup> street
1/15/03	Letter from Salvatore Cassano (FDNY) to Sarah Stein (PB), requesting information for the 59th street MTS site and surrounding areas.	West 59th street
1/15/03	Letter from Salvatore Cassano (FDNY) to Sarah Stein (PB), requesting information for the North Shore MTS site and surrounding areas.	North Shore
1/15/03	Letter from Salvatore Cassano (FDNY) to Sarah Stein (PB), requesting information for the Greenpoint MTS site and surrounding areas.	Greenpoint
1/15/03	Letter from Salvatore Cassano (FDNY) to Sarah Stein (PB), requesting information for the Southwest Brooklyn MTS site and surrounding areas.	Southwest Brooklyn
1/15/03	Letter from Salvatore Cassano (FDNY) to Sarah Stein (PB), requesting information for the Hamilton MTS site and surrounding areas.	Hamilton
1/15/03	Letter from Salvatore Cassano (FDNY) to Sarah Stein (PB), requesting information for the South Bronx MTS site and surrounding areas.	South Bronx
1/16/03	Letter from Salvatore Cassano (FDNY) to Sarah Stein (PB), requesting information for the 91 <sup>st</sup> street MTS site and surrounding areas.	East 91 <sup>st</sup> street
8/7/04	Letter from Salvatore Cassano (FDNY) to (PB), requesting updated utility service plates for the MTS sites and surrounding areas.	52 <sup>nd</sup> street
8/7/04	Letter from Salvatore Cassano (FDNY) to (PB), requesting updated utility service plates for the MTS sites and surrounding areas.	Scott / Scholes, Meserole



**FIRE DEPARTMENT**  
9 METROTECH CENTER      BROOKLYN, N.Y. 11201-3857

SALVATORE J. CASSANO  
*Chief of Operations*  
Bureau of Operations

Room 7W-1  
(718) 999-2079

January 15, 2003

Parsons Brinckerhoff  
One Penn Plaza  
New York, N.Y. 10119-0061  
Attn: Ms. Sara Stein: Planner

RE: West 135 Street MTS, Manhattan: 12<sup>th</sup> Avenue at the  
Terminus of West 135<sup>th</sup> Street and the Hudson River

Dear Sir:

I have tried to answer all of your questions concerning the referenced project. The Fire Department will have no problem in supporting the proposed development: This letter is not Fire Department approval for this proposal as we have not received plans for review. The companies that will serve the area and the type of equipment are:

1<sup>st</sup> Engine Company – Engine Company 80  
1<sup>st</sup> Ladder Company – Ladder Company 23

These units are located at 503 West 139 Street, N.Y., N.Y. 10031

2<sup>nd</sup> Engine Company – Engine Company 37  
2<sup>nd</sup> Ladder Company – Ladder Company 40

These units are located at 415 West 125<sup>th</sup> Street, N.Y., N.Y. 10027

The Fire Department has no plans to make any changes in stations or equipment in the area. If there are any questions, please call Battalion Chief Gerald F. Wren at (718) 855-8571.

Very truly yours,

Salvatore J. Cassano  
Chief of Operations





**FIRE DEPARTMENT**  
9 METROTECH CENTER      BROOKLYN, N.Y. 11201-3857

SALVATORE J. CASSANO  
*Chief of Operations*  
Bureau of Operations

Room 7W-1  
(718) 999-2079

January 15, 2003

Parsons Brinckerhoff  
One Penn Plaza  
New York, N.Y. 10119-0061  
Attn: Ms. Sara Stein: Planner

RE: West 59 Street (Pier 99) MTS, Manhattan

Dear Sir:

I have tried to answer all of your questions concerning the referenced project. The Fire Department will have no problem in supporting the proposed development. This letter is not Fire Department approval for this proposal as we have not received plans for review. The companies that will serve the area and the type of equipment are:

1<sup>st</sup> Engine Company – Engine Company 40  
1<sup>st</sup> Ladder Company – Ladder Company 35

These units are located at 131 Amsterdam Avenue, N.Y., N.Y. 10023

2<sup>nd</sup> Engine Company – Engine Company 54  
2<sup>nd</sup> Ladder Company – Ladder Company 4

These units are located at 782 Eighth Avenue, N.Y., N.Y. 10036

The Fire Department has no plans to make any changes in stations or equipment in the area. If there are any questions, please call Battalion Chief Gerald F. Wren at (718) 855-8571.

Very truly yours,

Salvatore J. Cassano  
Chief of Operations



**FIRE DEPARTMENT**  
9 METROTECH CENTER BROOKLYN, N.Y. 11201-3857

SALVATORE J. CASSANO  
*Chief of Operations*  
Bureau of Operations

Room 7W-1  
(718) 999-2079

January 15, 2003

Parsons Brinckerhoff  
One Penn Plaza  
New York, N.Y. 10119-0061  
Attn: Ms. Sara Stein: Planner

RE: North Shore MTS, Queens:  
College Point on Flushing Bay

Dear Sir:

I have tried to answer all of your questions concerning the referenced project. The Fire Department will have no problem in supporting the proposed development: This letter is not Fire Department approval for this proposal as we have not received plans for review. The companies that will serve the area and the type of equipment are:

1<sup>st</sup> Engine Company – Engine Company 297  
1<sup>st</sup> Ladder Company – Ladder Company 130

These units are located at 119-11 14<sup>th</sup> Road, Queens, N.Y. 11356

2<sup>nd</sup> Engine Company – Engine Company 295  
2<sup>nd</sup> Ladder Company – Ladder Company 144

These units are located at 12-49 149 Street, Queens, N.Y. 11357

The Fire Department has no plans to make any changes in stations or equipment in the area. If there are any questions, please call Battalion Chief Gerald F. Wren at (718) 855-8571.

Very truly yours,

Salvatore J. Cassano  
Chief of Operations



# FIRE DEPARTMENT

9 METROTECH CENTER

BROOKLYN, N.Y. 11201-3857

SALVATORE J. CASSANO

Chief of Operations  
Bureau of Operations

Room 7W-1  
(718) 999-2079

January 15, 2003

Parsons Brinckerhoff  
One Penn Plaza  
New York, N.Y. 10119-0061  
Attn: Ms. Sara Stein: Planner

RE: Greenpoint MTS, Brooklyn

Dear Sir:

I have tried to answer all of your questions concerning the referenced project. The Fire Department will have no problem in supporting the proposed development: This letter is not Fire Department approval for this proposal as we have not received plans for review. The companies that will serve the area and the type of equipment are:

1<sup>st</sup> Engine Company – Engine Company 238  
1<sup>st</sup> Ladder Company – Ladder Company 106


These units are located at 205 Greenpoint Avenue, Brooklyn, N.Y. 11222

2<sup>nd</sup> Engine Company – Engine Company 259  
2<sup>nd</sup> Ladder Company – Ladder Company 128

These units are located at 33-51 Greenpoint Avenue, Queens, N.Y. 11101

The Fire Department has no plans to make any changes in stations or equipment in the area. If there are any questions, please call Battalion Chief Gerald F. Wren at (718) 855-8571.

Very truly yours,



Salvatore J. Cassano  
Chief of Operations

SJC:GFW:ep  
Greenpoint MTS



# FIRE DEPARTMENT

9 METROTECH CENTER

BROOKLYN, N.Y. 11201-3857

SALVATORE J. CASSANO  
*Chief of Operations*  
Bureau of Operations

Room 7W-1  
(718) 999-2079

January 15, 2003

Parsons Brinckerhoff  
One Penn Plaza  
New York, N.Y. 10119-0061  
Attn: Ms. Sara Stein: Planner

RE: Southwest Brooklyn MTS, Brooklyn: Shore Parkway  
Service Road in the Bensonhurst Section of Brooklyn

Dear Sir:

I have tried to answer all of your questions concerning the referenced project. The Fire Department will have no problem in supporting the proposed development: This letter is not Fire Department approval for this proposal as we have not received plans for review. The companies that will serve the area and the type of equipment are:

1<sup>st</sup> Engine Company – Engine Company 243  
1<sup>st</sup> Ladder Company – Ladder Company 168

These units are located at 8653 18<sup>th</sup> Avenue , Brooklyn, N.Y. 11214

2<sup>nd</sup> Engine Company – Engine Company 318  
2<sup>nd</sup> Ladder Company – Ladder Company 166

These units are located at 2510 Neptune Avenue, Brooklyn, N.Y. 11224

The Fire Department has no plans to make any changes in stations or equipment in the area. If there are any questions, please call Battalion Chief Gerald F. Wren at (718) 855-8571.

Very truly yours,

Salvatore J. Cassano  
Chief of Operations

SJC:GFW:ep  
Bensonhurst



# FIRE DEPARTMENT

9 METROTECH CENTER

BROOKLYN, N.Y. 11201-3857

SALVATORE J. CASSANO  
Chief of Operations  
Bureau of Operations

Room 7W-1  
(718) 999-2079

January 15, 2003

Parsons Brinckerhoff  
One Penn Plaza  
New York, N.Y. 10119-0061  
Attn: Ms. Sara Stein: Planner

RE: Hamilton Avenue MTS, Brooklyn: From Hamilton Ave.  
to Bulkhead/Pierhead Line

Dear Sir:

I have tried to answer all of your questions concerning the referenced project. The Fire Department will have no problem in supporting the proposed development. This letter is not Fire Department approval for this proposal as we have not received plans for review. The companies that will serve the area and the type of equipment are:

1<sup>st</sup> Engine Company – Engine Company 202  
1<sup>st</sup> Ladder Company – Ladder Company 101

These units are located at 31 Richards Street, Brooklyn, N.Y. 11231

2<sup>nd</sup> Engine Company – Engine Company 204  
2<sup>nd</sup> Ladder Company – Ladder Company 131

These units are located at 299 Degraw St., Brooklyn, N.Y. 11201

The Fire Department has no plans to make any changes in stations or equipment in the area. If there are any questions, please call Battalion Chief Gerald F. Wren at (718) 855-8571.

Very truly yours,

Salvatore J. Cassano  
Chief of Operations

SJC:GFW:ep  
Hamilton Ave.



**FIRE DEPARTMENT**  
9 METROTECH CENTER      BROOKLYN, N.Y. 11201-3857

SALVATORE J. CASSANO  
*Chief of Operations*  
Bureau of Operations

Room 7W-1  
(718) 999-2079

January 15, 2003

Parsons Brinckerhoff  
One Penn Plaza  
New York, N.Y. 10119-0061  
Attn: Ms. Sara Stein: Planner

RE: South Bronx MTS, Bronx: Hunts Point Area bounded by  
Farragut Street to the north and the East River to the east

Dear Sir:

I have tried to answer all of your questions concerning the referenced project. The Fire Department will have no problem in supporting the proposed development: This letter is not Fire Department approval for this proposal as we have not received plans for review. The companies that will serve the area and the type of equipment are:

1<sup>st</sup> Engine Company – Engine Company 94  
1<sup>st</sup> Ladder Company – Ladder Company 48

These units are located at 1226 Seneca Avenue, Bronx, N.Y. 10474

2<sup>nd</sup> Engine Company – Engine Company 96  
2<sup>nd</sup> Ladder Company – Ladder Company 54

These units are located at 1689 Story Avenue, Bronx, N.Y. 10473

The Fire Department has no plans to make any changes in stations or equipment in the area. If there are any questions, please call Battalion Chief Gerald F. Wren at (718) 855-8571.

Very truly yours,

Salvatore J. Cassano  
Chief of Operations

SJC:GFW:ep  
Farragut St.



# FIRE DEPARTMENT

9 METROTECH CENTER

BROOKLYN, N.Y. 11201-3857

SALVATORE J. CASSANO

Chief of Operations  
Bureau of Operations

Room 7W-1  
(718) 999-2079

January 16, 2003

Parsons Brinckerhoff  
One Penn Plaza  
New York, N.Y. 10119-0061  
Attn: Ms. Sara Stein: Planner

RE East 91<sup>st</sup> Street MTS, Manhattan: FDR Drive at the Terminus  
of East 91<sup>st</sup> Street and the East River

Dear Sir:

I have tried to answer all of your questions concerning the referenced project. The Fire Department will have no problem in supporting the proposed development. This letter is not Fire Department approval for this proposal as we have not received plans for review. The companies that will serve the area and the type of equipment are:

1<sup>st</sup> Engine Company – Engine Company 22  
1<sup>st</sup> Ladder Company – Ladder Company 13

These units are located at 159 East 85<sup>th</sup> Street, New York, N.Y. 10028

2<sup>nd</sup> Engine Company – Engine Company 53  
2<sup>nd</sup> Ladder Company – Ladder Company 43

These units are located at 1836 Third Avenue, New York, N.Y. 10029

The Fire Department has no plans to make any changes in stations or equipment in the area. If there are any questions, please call Battalion Chief Gerald F. Wren at (718) 855-8571.

Very truly yours,

Salvatore J. Cassano  
Chief of Operations

SJC:GFW:ep  
FDR Drive



# FIRE DEPARTMENT

9 METROTECH CENTER

BROOKLYN, N.Y. 11201-3857

SALVATORE J. CASSANO  
Chief of Operations  
Bureau of Operations

Room 7W-4

August 7, 2004

*Parsons Brinckerhoff Quade & Douglas, Inc.  
One Penn Plaza  
New York, New York 10119*

*Re: Borough of Brooklyn  
NYC Department of Sanitation  
Solid Waste Management Plan:  
52<sup>nd</sup> Street Pier*

Dear Sir:

*I have tried to answer all of your questions concerning the referenced project. The Fire Department will have no problem in supporting the proposed development. This letter is not Fire Department approval for this proposal, as we have not received plans for review. The companies that will serve the area and the type of equipment are:*

*1<sup>st</sup> Engine Company - Engine Company 201  
1<sup>st</sup> Ladder Company - Ladder Company 114*


*These units are located at: 5113 Fourth Avenue, Brooklyn, New York 11220*

*2<sup>nd</sup> Engine Company - Engine Company 241  
2<sup>nd</sup> Engine Company - Ladder Company 109*

*These units are located at: 6630 Third Avenue, Brooklyn, New York 11220*

*The Fire Department has no plans to make any changes in stations or equipment in the area. If there are any questions, please call Captain Paul Conlon at (718) 855-8571.*

Sincerely yours,

  
Salvatore J. Cassano,  
Chief of Operations





# FIRE DEPARTMENT

9 METROTECH CENTER

BROOKLYN, N.Y. 11201-3857

SALVATORE J. CASSANO  
Chief of Operations  
Bureau of Operations

Room 7W-4

August 7, 2004

Parsons Brinckerhoff Quade & Douglas, Inc.  
One Penn Plaza  
New York, New York 10119

Re: NYC Department of Sanitation  
Solid Waste Management Plan:  
Scott Avenue & Scholes Street  
568 Meserole Street, Borough of Bklyn.

Dear Sir:

I have tried to answer all of your questions concerning the referenced project. The Fire Department will have no problem in supporting the proposed development. This letter is not Fire Department approval for this proposal, as we have not received plans for review. The companies that will serve the area and the type of equipment are:

1<sup>st</sup> Engine Company - Engine Company 206  
1<sup>st</sup> Ladder Company - Ladder Company 140


These units are located at: 1201 Grand Street, Brooklyn, New York 11211  
56-07 Metropolitan Avenue, Queens, New York 11385

2<sup>nd</sup> Engine Company - Engine Company 237  
2<sup>nd</sup> Engine Company - Ladder Company 124

These units are located at: 43 Morgan Avenue, Brooklyn, New York 11237  
394 Himrod Street, Brooklyn, New York 11237

The Fire Department has no plans to make any changes in stations or equipment in the area. If there are any questions, please call Captain Paul Conlon at (718) 855-8571.

Sincerely yours,

  
Salvatore J. Cassano,  
Chief of Operations

<b>Correspondence with Consolidated Edison Company</b>		
6/1/03	Multiple packages received from Consolidated Edison	All MTS sites
6/30/04	Letter from Vincent Soriano acknowledging the receipt of the 6/17/04 letter requesting utility information for the MTS sites and surrounding areas.	52 <sup>nd</sup> Street, Scott / Scholes, Meserole
10/17/03	Fax from M. Morrone (HQ) to Tom Grimaldi, (Consolidated Edison), requesting utility service plates for the MTS sites and surrounding areas.	52 <sup>nd</sup> Street, Scott / Scholes
10/20/03	Letter from M. Morrone (HQ) to Patricia Whitley, (Consolidated Edison), requesting utility service plates for the MTS sites and surrounding areas	52 <sup>nd</sup> Street, Scott / Scholes, Meserole
1/21/04	Letter from M. Morrone (HQ) to Rich B., Consolidated Edison, sending a copy of the letter sent to Ms. Whitley on 10/20/03.	52 <sup>nd</sup> Street, Scott / Scholes, Meserole
1/21/04	Letter from M. Morrone (HQ) to Rich B., Consolidated Edison, sending a copy of the letter sent to Ms. Whitley on 10/20/03.	52 <sup>nd</sup> Street, Scott / Scholes, Meserole
1/21/04	Letter from M. Morrone (HQ) to Al Myles, (Consolidated Edison), requesting utility service plates for the MTS sites and surrounding areas.	52 <sup>nd</sup> Street, Scott / Scholes, Meserole
1/27/04	Fax from M. Morrone (HQ) to Al Myles, (Consolidated Edison), requesting utility service plates for the MTS sites and surrounding areas.	52 <sup>nd</sup> Street, Scott / Scholes, Meserole
5/28/04	Letter from B. George (HQ) to Al Myles, Consolidated Edison, requesting utility service plates for the MTS sites and surrounding areas.	52 <sup>nd</sup> Street, Scott / Scholes, Meserole
Week of 6/14/04	Package from Consolidated Edison containing requested utility service plates for the MTS sites and surrounding areas	52 <sup>nd</sup> Street, Scott / Scholes, Meserole
6/22/04	Telephone call from B. George (HQ) to Al Myles, Consolidated Edison, requesting missing utility service plates from package received week of 6/14/04.	52 <sup>nd</sup> Street
6/30/04	Package from Consolidated Edison containing updated utility service plates for the MTS sites and surrounding areas.	52 <sup>nd</sup> Street, Scott / Scholes, Meserole



**FAXED**

Environmental  
Engineers & Scientists

**FAX TRANSMISSION**

To: Mr. Joseph Murphy, Con Edison FROM: Dennis Scannell  
 FAX NO: (718) 802 - 5507 DATE: June 12, 2003  
 ACCT. NO: HDRE0203 REPORT PROBLEMS TO: Margie (ext 7100/7186)

NUMBER OF PAGES INCLUDING COVER SHEET 6

ORIGINAL DOCUMENT TO BE MAILED	<u>      </u> YES	<u>  X  </u> NO
RETURN FAX TO SENDER	<u>  X  </u> YES	<u>      </u> NO
FAX TO BE FILED	<u>  X  </u> YES	<u>      </u> NO
ATTACH COVER SHEET TO TRANSMITTAL	<u>  X  </u> YES	<u>      </u> NO

CONFIDENTIALITY NOTICE: THE INFORMATION AND/OR DOCUMENTS INCLUDED WITH THIS FACSIMILE MESSAGE ARE CONFIDENTIAL AND LEGALLY PRIVILEGED. THE INFORMATION IS INTENDED ONLY FOR THE USE OF THE INDIVIDUAL OR ENTITY NAMED ABOVE. IF YOU ARE NOT THE INTENDED RECIPIENT, YOU ARE HEREBY NOTIFIED THAT ANY DISCLOSURE, COPYING OR DISTRIBUTION OF THIS COMMUNICATION, OR THE TAKING OF ANY ACTION IN RELIANCE ON ITS CONTENTS, IS STRICTLY PROHIBITED. IF YOU HAVE RECEIVED THIS FACSIMILE IN ERROR, OR IF ANY PROBLEMS OCCUR WITH TRANSMISSION, PLEASE NOTIFY THE SENDER IMMEDIATELY BY TELEPHONE (201) 529-5151.

COMMENTS:


Mr. Murphy,

As discussed this afternoon, attached please find our information request (on company letterhead) for the DSNY  
marine transfer station (MTS) facilities. The four (4) facilities that we need the M & S plates for can be found on the  
attached maps (These maps include an outline of the MTS site and the surrounding area). If you have any questions  
or require any additional information please call me.

Thanks you in advance for assistance,

Dennis Scannell

IF TRANSMISSION IS NOT AS NOTED, PLEASE CONTACT US AT 201-529-5151.



Environmental  
Engineers & Scientists

June 12, 2003

Mr. Joseph Murphy  
Con Edison  
30 Flatbush Avenue  
Brooklyn, NY 11217

HDRE0203

RE: Request for Electric and Gas Information

Dear Mr. Murphy:

On behalf of the New York City Department of Sanitation (DSNY), HydroQual is assisting in completing portions of a draft Environmental Impact Statement (EIS) for several sites under consideration as part of the Solid Waste Management Plan.

Attached please find area maps for the four (4) sites for which we are requesting utility information.

Since the DSNY is operating under a state-imposed schedule, we would appreciate your timely response to our request. Please feel free to contact me or Mr. Phil Simmons of our office at 201-529-5151 if you have any immediate questions. Thank you for your assistance.

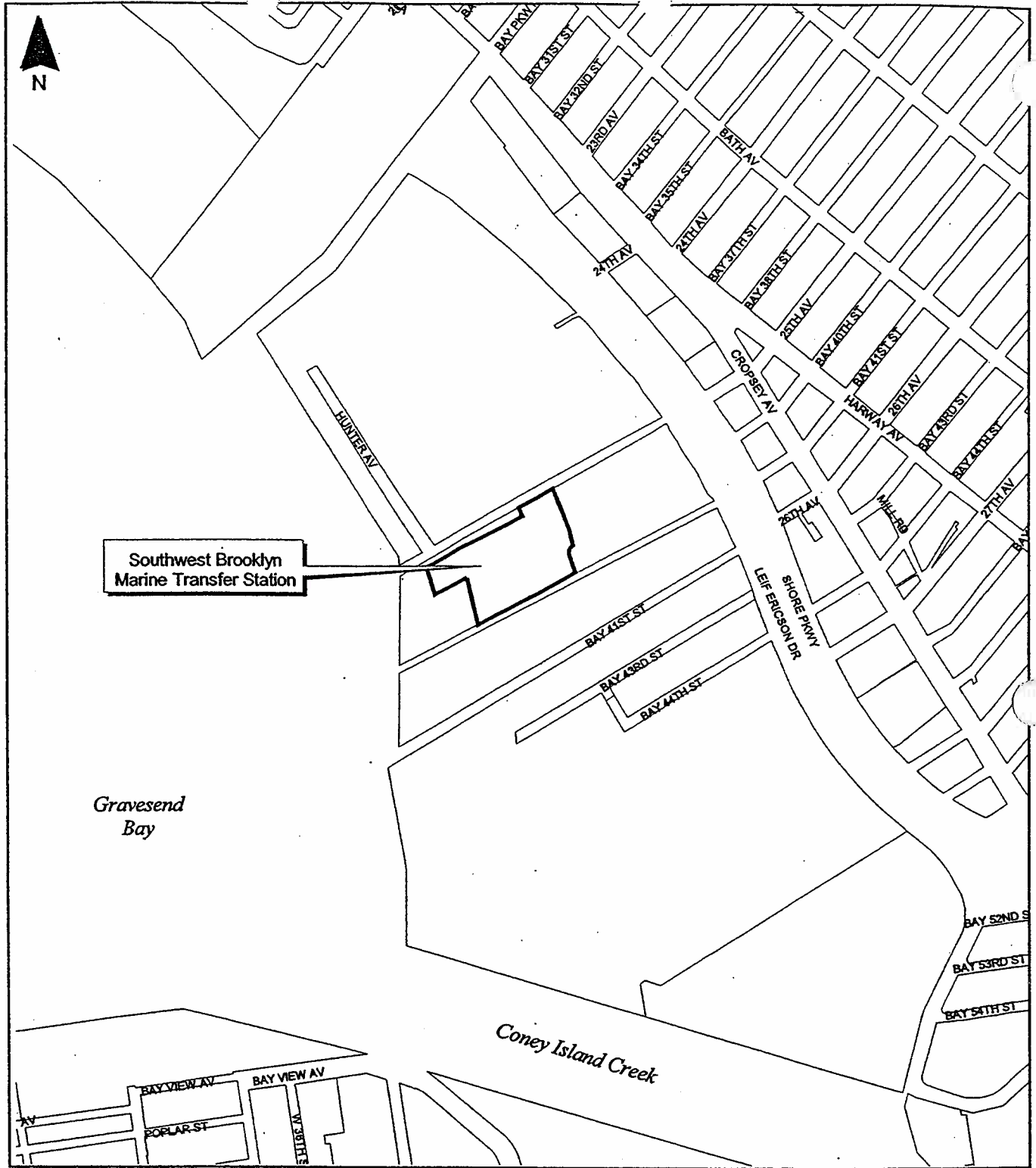
Very truly yours,

HYDROQUAL, INC.

Dennis Scannell  
Project Manager

DES/kfw  
HDRE0203/MURPHY\_061203.LTR  
Enclosures

HYDROQUAL, INC.



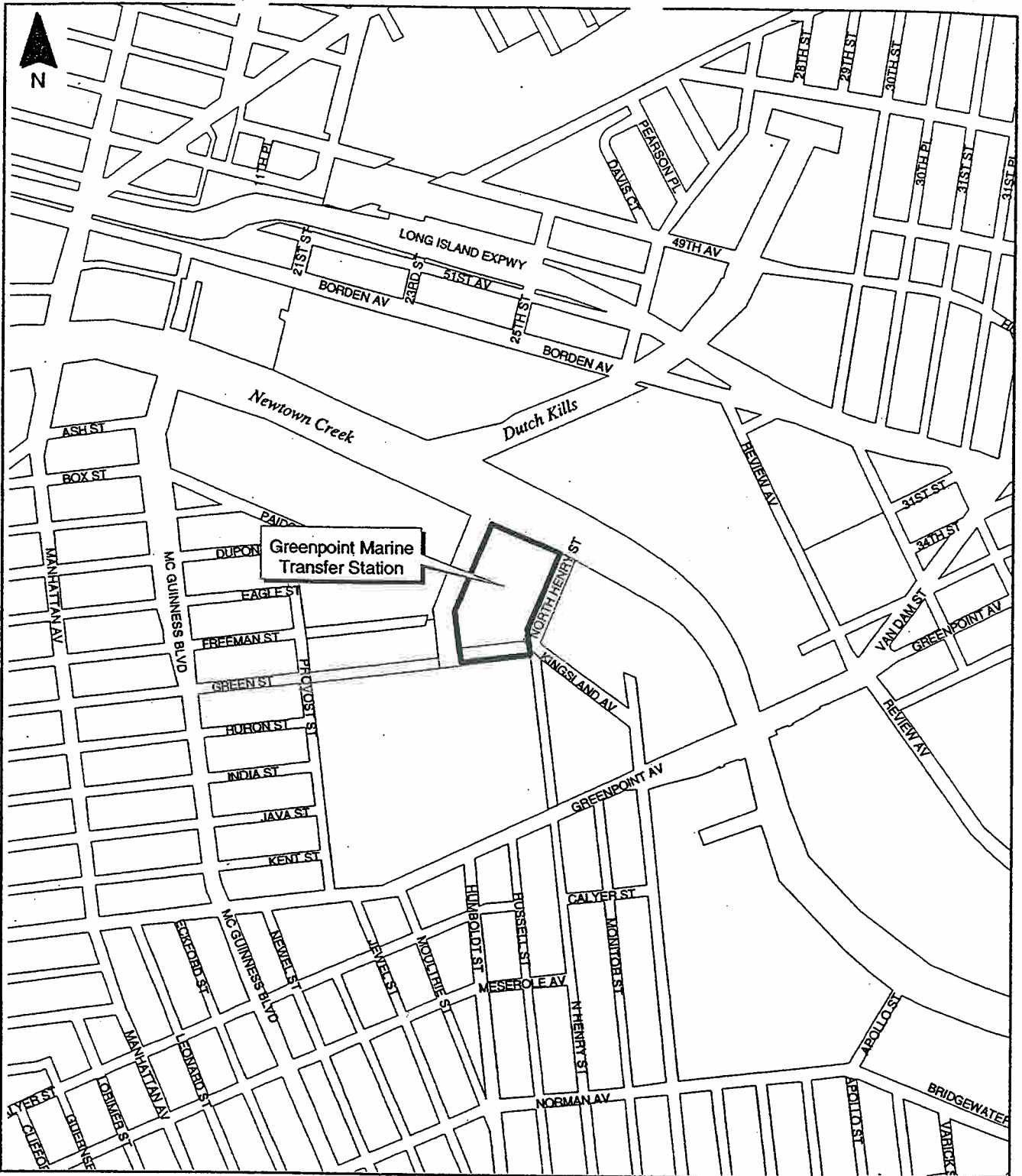
Site delineations and study area boundaries are approximate.  
 Base Map Source: New York City Department of City Planning



**Figure 1-2 Vicinity Map**  
**Southwest Brooklyn Marine Transfer Station**

CITY OF NEW YORK  
 DEPARTMENT OF SANITATION





Site delineations and study area boundaries are approximate.  
 Base Map Source: New York City Department of City Planning



**Figure 1-2 Vicinity Map**  
**Greenpoint Marine Transfer Station**

CITY OF NEW YORK  
 DEPARTMENT OF SANITATION

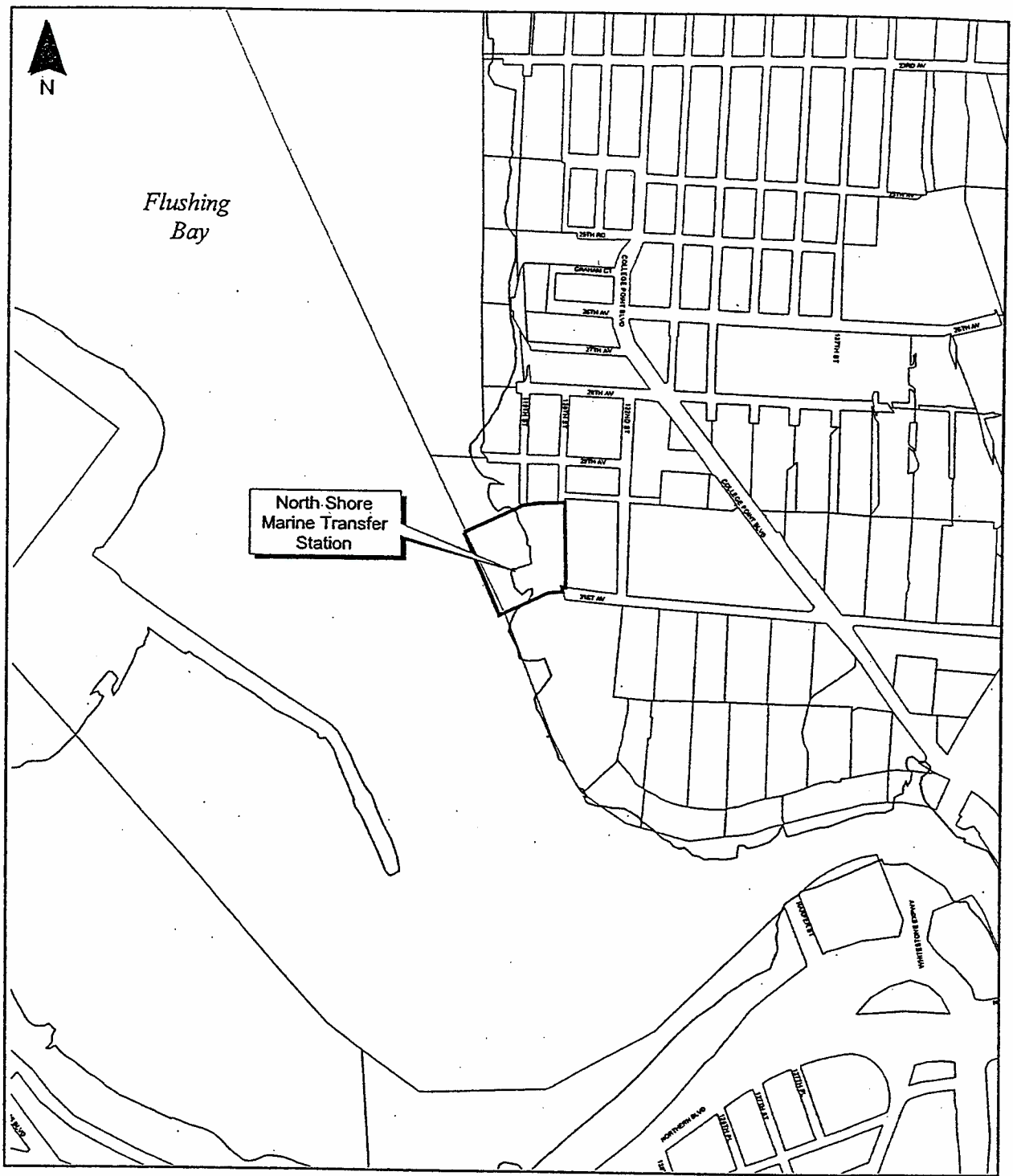




Site delineations and study area boundaries are approximate.  
 Base Map Source: New York City Department of City Planning




500 0 500 Feet

	<p><b>Figure 1-2 Vicinity Map</b>  <b>Hamilton Avenue Marine Transfer Station</b></p> <p>CITY OF NEW YORK        DEPARTMENT OF SANITATION</p>	
--	---	--



Site definitions and study area boundaries are approximate.  
 Base Map Source: New York City Department of City Planning

500 0 500 Feet

 	<p><b>Figure 1-2 Vicinity Map</b>  <b>North Shore Marine Transfer Station</b></p> <p>CITY OF NEW YORK        DEPARTMENT OF SANITATION</p>	
---	---	---





Environmental  
Engineers & Scientists

July 22, 2003

Mr. Thomas Grimaldi  
Con Edison  
511 Theodore Fremd Avenue  
Room 243  
Rye, New York 10580

HDRE0203

RE: Request for Electric and Gas Information

Dear Mr. Grimaldi:

On behalf of the New York City Department of Sanitation (DSNY), HydroQual is assisting in completing portions of a draft Environmental Impact Statement (EIS) for several sites under consideration as part of the Solid Waste Management Plan.

Attached please find a check in the amount of \$64.95 which follows our fax sent to you on Tuesday, July 22, 2003. We are requesting the following gas and electric plates: 3M, 3N, 2M,, 2N, 2O and 2P.

Since the DSNY is operating under a state-imposed schedule, we would appreciate your timely response to our request. Please feel free to contact me or Mr. Phil Simmons of our office if you have any immediate questions. Thank you for your assistance.

Very truly yours,

HYDROQUAL, INC.

Melissa E. Morrone

MEM/kfw  
HDRE0203/GRIMALDI\_0722503BLTR  
Enclosures

HYDROQUAL, INC.

droQual, Inc.

▼ PLEASE DETACH AND RETAIN FOR YOUR RECORDS ▼

VOICE NUMBER	DATE	VOUCHER NO.	AMOUNT
		HDRE0203	

THIS DOCUMENT IS PROTECTED BY A MICRO-PRINT SIGNATURE LINE, FLUORESCENT PAPER FIBERS, A WATERMARKED BACKER, AND IS REACTIVE TO CHEMICAL ALTERATION

**HydroQual, Inc.**

1 LETHBRIDGE PLAZA  
MAHWAH, NJ 07430

58-2-741  
212

FIRST UNION NATIONAL  
BANK OF NEW JERSEY

NO. 026992

PAY Sixty Four

DOLLARS AND Nintyfive CENTS

\$ 64.95

TO THE  
ORDER  
OF


Con Edison

*Steven J. Koffler*  
AUTHORIZED SIGNATURE

WARNING: THIS DOCUMENT IS VOID IF ACCOUNT NUMBER DOES NOT APPEAR ON THE REVERSE SIDE IN RED

⑈026992⑈ ⑆021200025⑆ 2001210387853⑈

droQual, Inc.



Environmental  
Engineers & Scientists

July 29, 2003

Mr. Thomas Grimaldi  
Con Edison  
511 Theodore Fremd Avenue  
Room 243  
Rye, New York 10580

HDRE0203

RE: Request for Electric and Gas Information

Dear Mr. Grimaldi:

On behalf of the New York City Department of Sanitation (DSNY), HydroQual is assisting in completing portions of a draft Environmental Impact Statement (EIS) for several sites under consideration as part of the Solid Waste Management Plan.

Attached please find a check in the amount of \$32.48 which follows our telephone conversation. As discussed, please send us the six (6) available gas and electric plates and return our previous check for the amount of \$64.95.

Since the DSNY is operating under a state-imposed schedule, we would appreciate your timely response to our request. Please feel free to contact me or Mr. Phil Simmons of our office if you have any immediate questions. Thank you for your assistance.

Very truly yours,

HYDROQUAL, INC.

*Phil Simmons (for Melissa Morrone)*

Melissa E. Morrone

MEM/kfw  
HDRE0203/GRIMALDI\_072803.LTR  
Enclosures

HYDROQUAL, INC.



Environmental  
Engineers & Scientists

**FAXED**

**FAX TRANSMISSION**

To: Joseph Meltz  
FAX No: 718-625-3529  
ACCT. No: HDR0203

FROM: Melissa Morrone  
DATE: 2/20/03  
REPORT PROBLEMS TO: Melissa

NUMBER OF PAGES INCLUDING COVER SHEET 10

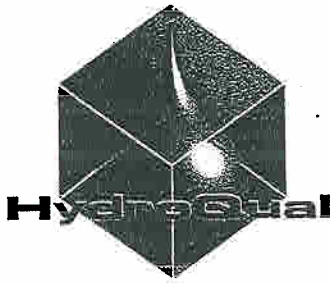
ORIGINAL DOCUMENT TO BE MAILED	<input type="checkbox"/> YES	<input type="checkbox"/> NO
RETURN FAX TO SENDER	<input type="checkbox"/> YES	<input type="checkbox"/> NO
FAX TO BE FILED	<input type="checkbox"/> YES	<input type="checkbox"/> NO
ATTACH COVER SHEET TO TRANSMITTAL	<input type="checkbox"/> YES	<input type="checkbox"/> NO

CONFIDENTIALITY NOTICE: THE INFORMATION AND/OR DOCUMENTS INCLUDED WITH THIS FACSIMILE MESSAGE ARE CONFIDENTIAL AND LEGALLY PRIVILEGED. THE INFORMATION IS INTENDED ONLY FOR THE USE OF THE INDIVIDUAL OR ENTITY NAMED ABOVE. IF YOU ARE NOT THE INTENDED RECIPIENT, YOU ARE HEREBY NOTIFIED THAT ANY DISCLOSURE, COPYING OR DISTRIBUTION OF THIS COMMUNICATION, OR THE TAKING OF ANY ACTION IN RELIANCE ON ITS CONTENTS, IS STRICTLY PROHIBITED. IF YOU HAVE RECEIVED THIS FACSIMILE IN ERROR, OR IF ANY PROBLEMS OCCUR WITH TRANSMISSION, PLEASE NOTIFY THE SENDER IMMEDIATELY BY TELEPHONE (201) 529-5151.

COMMENTS:

Please see attached regarding request for utility plate information

IF TRANSMISSION IS NOT AS NOTED, PLEASE CONTACT US AT 201-529-5151.



Environmental  
Engineers & Scientists

February 20, 2003

Mr. Joseph Maltz  
Keyspan Energy Delivery  
One Metrotech Center  
17<sup>th</sup> Floor, Drafting  
Brooklyn, NY 11201

HDRE0203

RE: Request for Utility Information

Dear Mr. Maltz:

On behalf of the New York City Department of Sanitation (DSNY), HydroQual is assisting in completing portions of a draft Environmental Impact Statement (EIS) for several sites under consideration as part of the Solid Waste Management Plan.

Attached please find location maps of the particular sites. We are requesting that you provide any applicable utility information either existing or proposed. Utility line location maps/plates should also be provided if available.

Since the DSNY is operating under a state-imposed schedule, we would appreciate your timely response to our request. Please feel free to contact me or Mr. Phil Simmons of our office if you have any immediate questions. Thank you for your assistance.

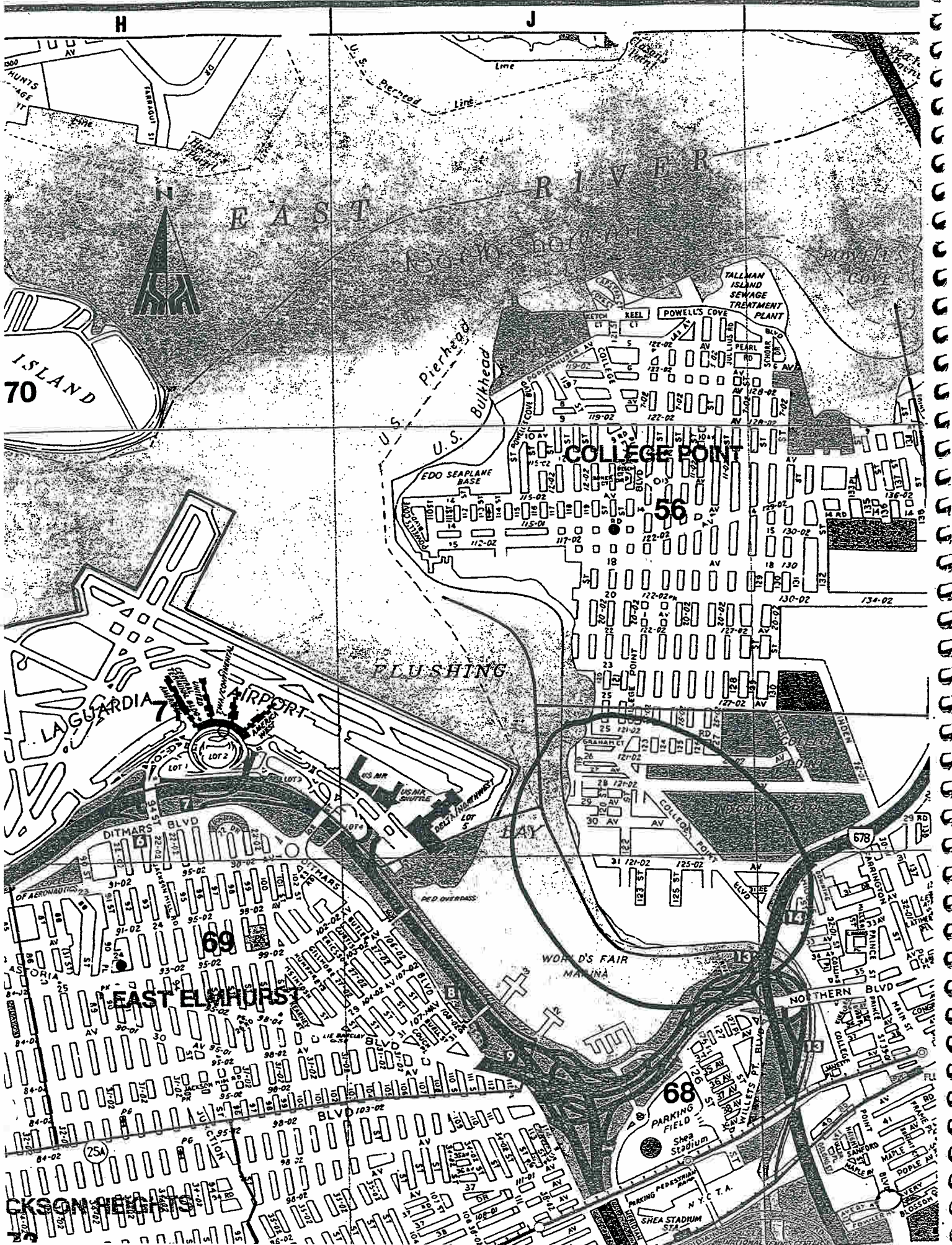
Very truly yours,

HYDROQUAL, INC.

Melissa E. Morrone

MEM/kfw  
HDRE0203/MALTZ\_022003.LTR  
Enclosures

HYDROQUAL, INC.



H

J

EAST RIVER

ISLAND 70

Pierhead Bulkhead

TALLMAN ISLAND SEWAGE TREATMENT PLANT

COLLEGE POINT

56

FLUSHING

LAGUARDIA AIRPORT

69

EAST ELMHURST

WORLD'S FAIR MARINA

68

Shea Stadium

ROCKSON HEIGHTS

Shea Stadium STA

NORTHERN BLVD

WILSON ST

FRANK ST

FRANK ST

FRANK ST

FRANK ST

FRANK ST

FRANK ST

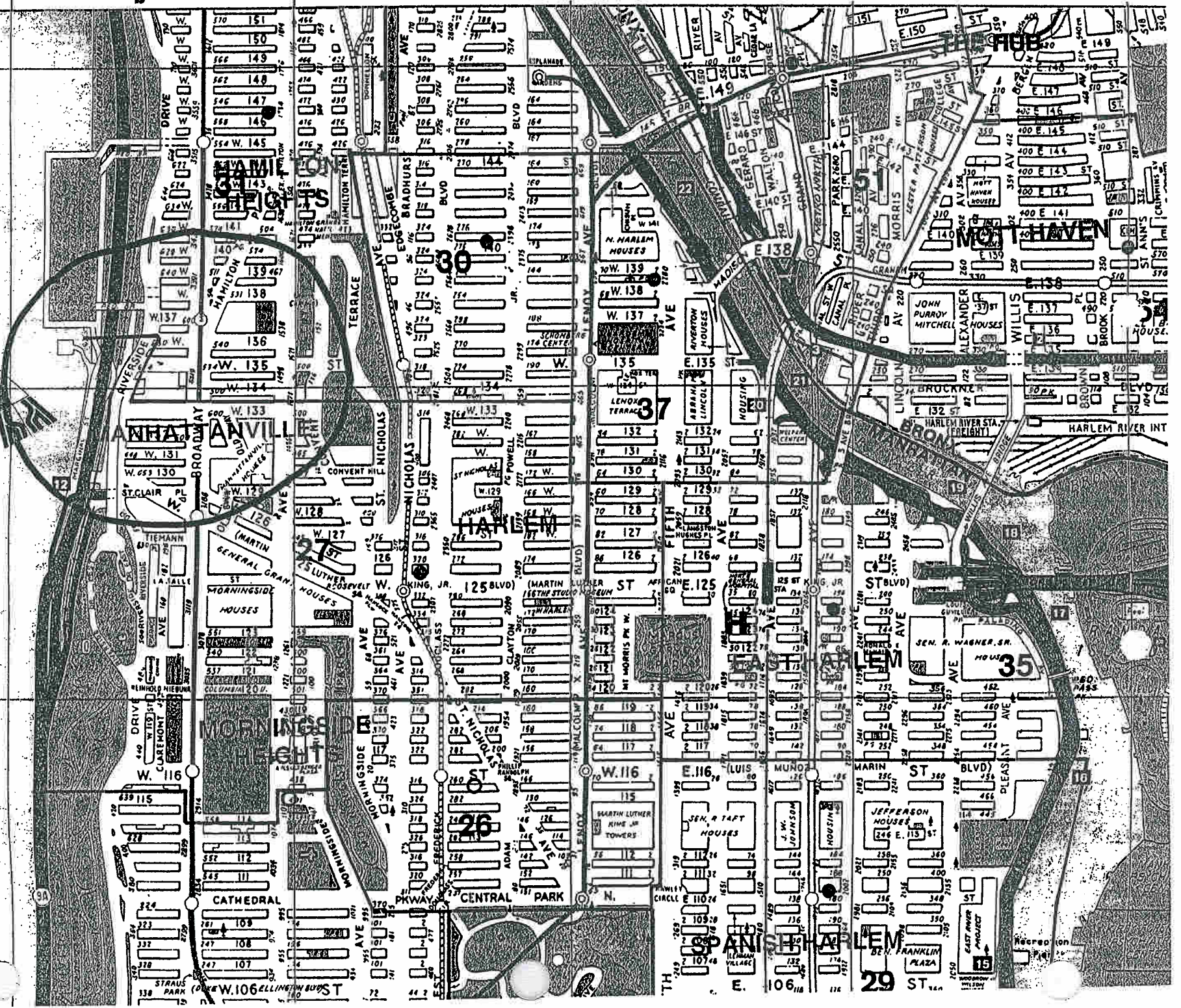
W 135 ST MTS

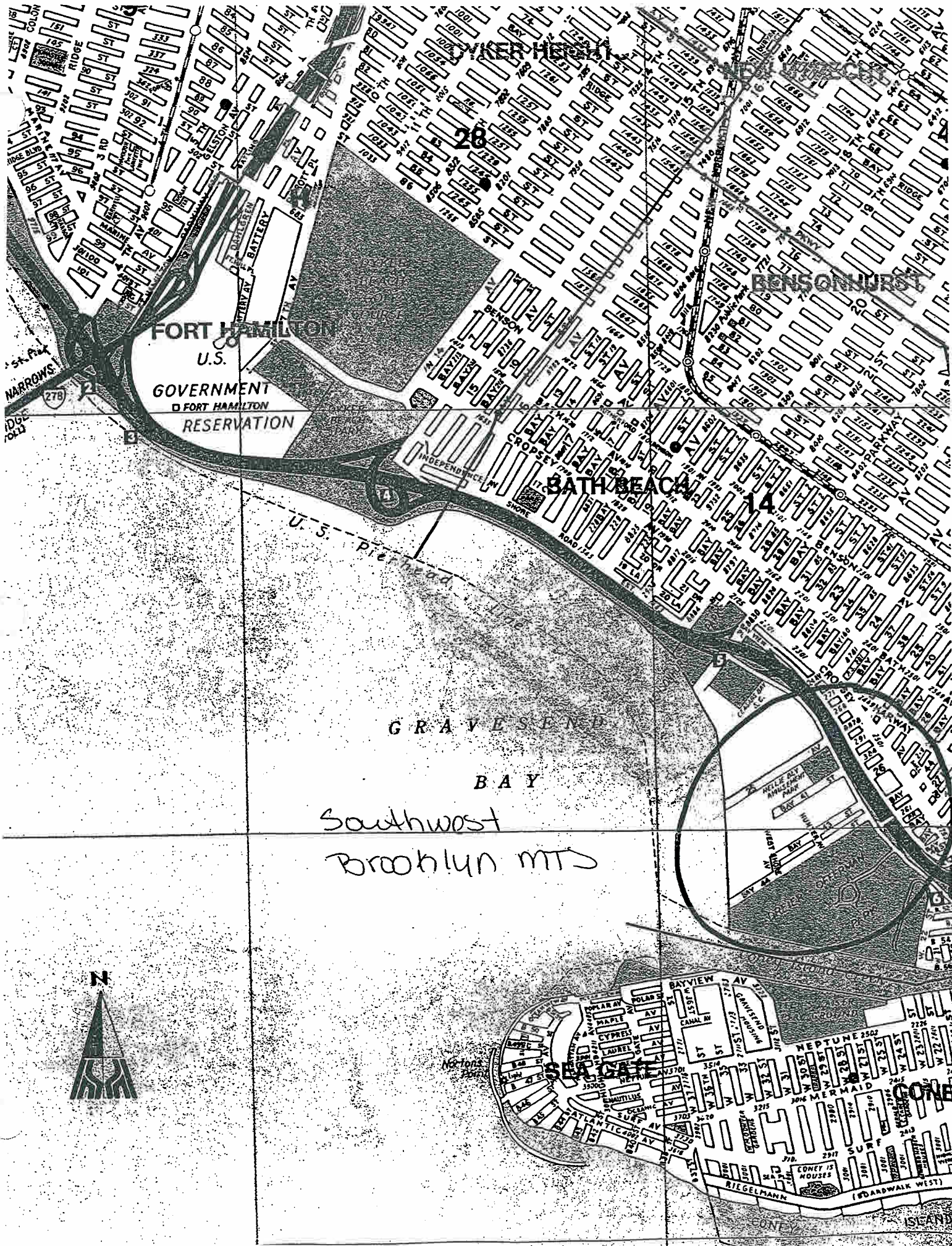
11

12

13

RIVER





FORT HAMILTON  
U.S.  
GOVERNMENT  
RESERVATION

BATH BEACH

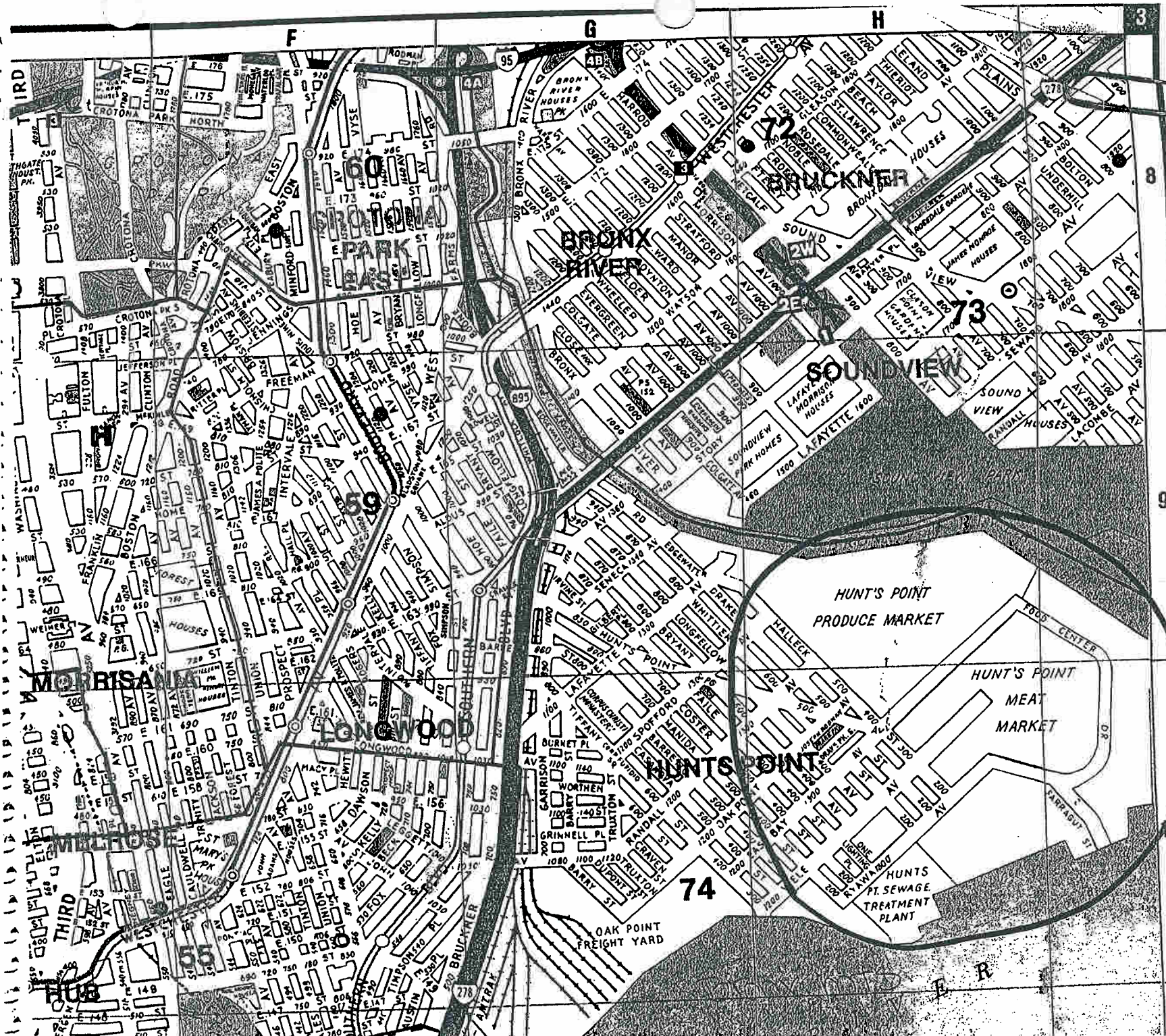
GRAVESEND  
BAY

Southwest  
Brooklyn MTS

CONEY ISLAND







FOR ADJOINING AREA SEE MAP NO. 7

FOR ADJOINING

BRONX RIVER

SOUND VIEW

HUNT'S POINT  
PRODUCE MARKET

HUNT'S POINT  
MEAT  
MARKET

HUNT'S POINT

OAK POINT  
FREIGHT YARD

HUNTS  
PT. SEWAGE  
TREATMENT  
PLANT

74

73

59

3

8

9

10

F

G

H

THIRD

THIRD

F R

14

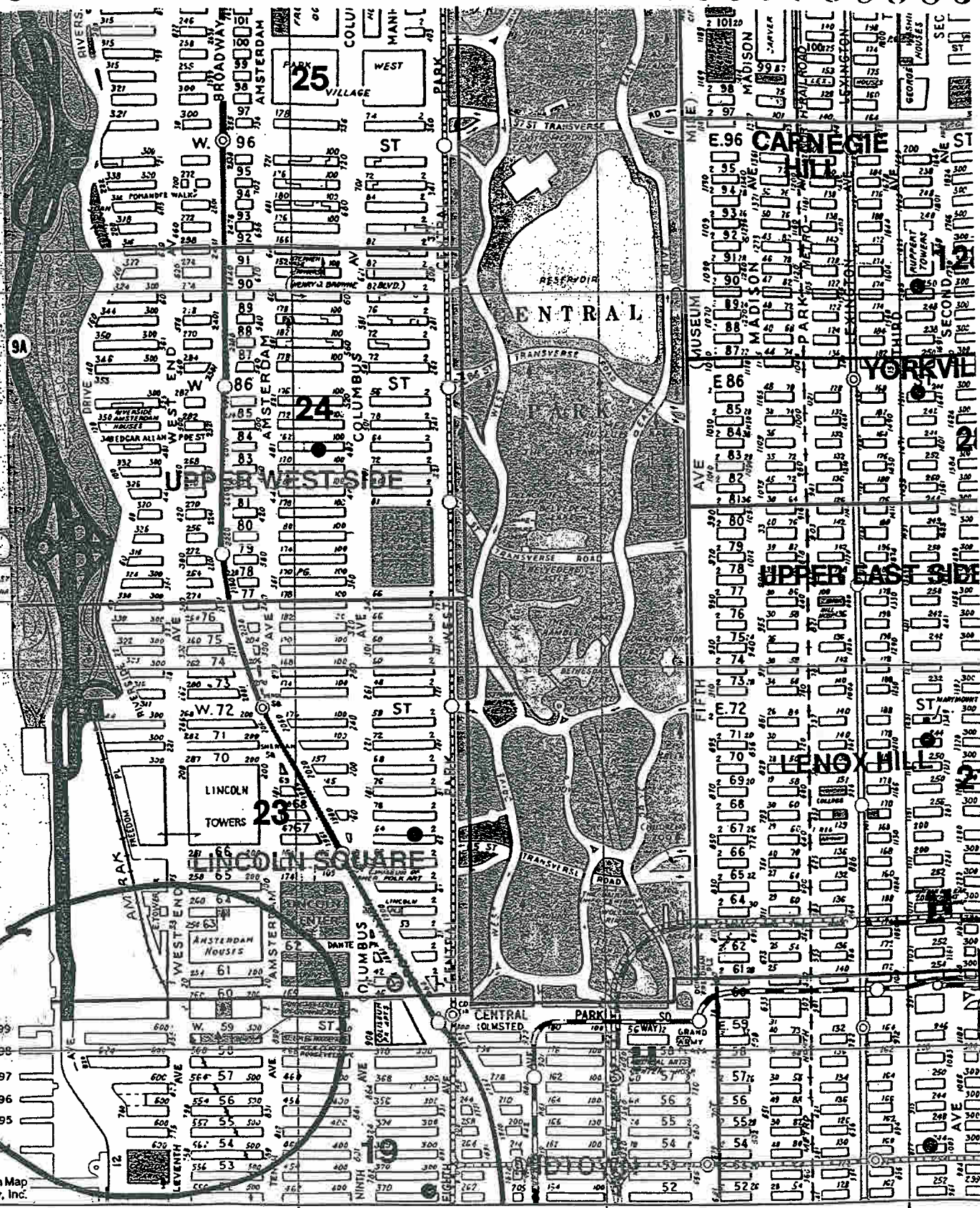
15

16

17

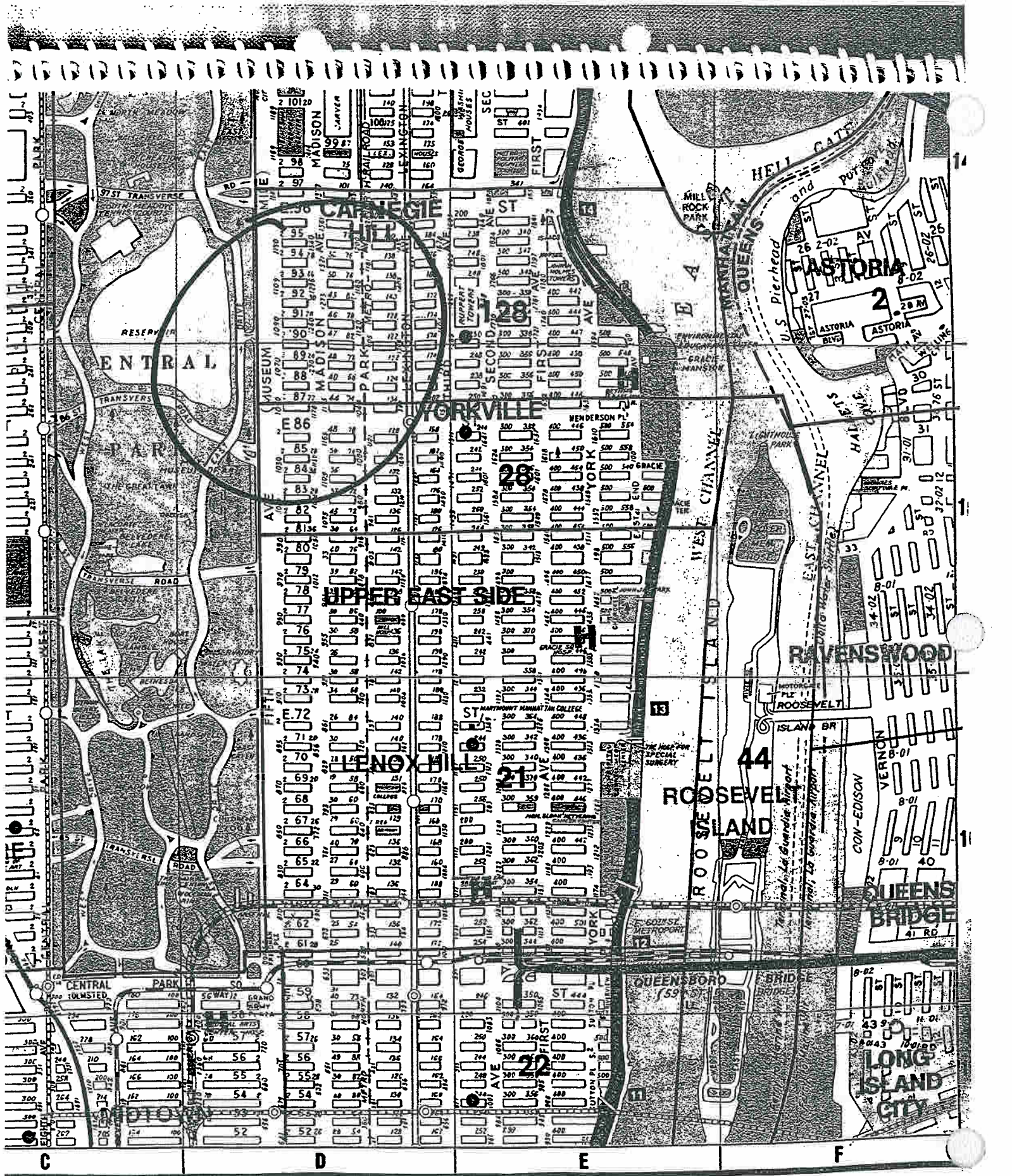
H U D S O N

Hagstrom Map Company, Inc.



W. 94th St MTS

FOR ADJOINING AREA SEE MAP NO. 1

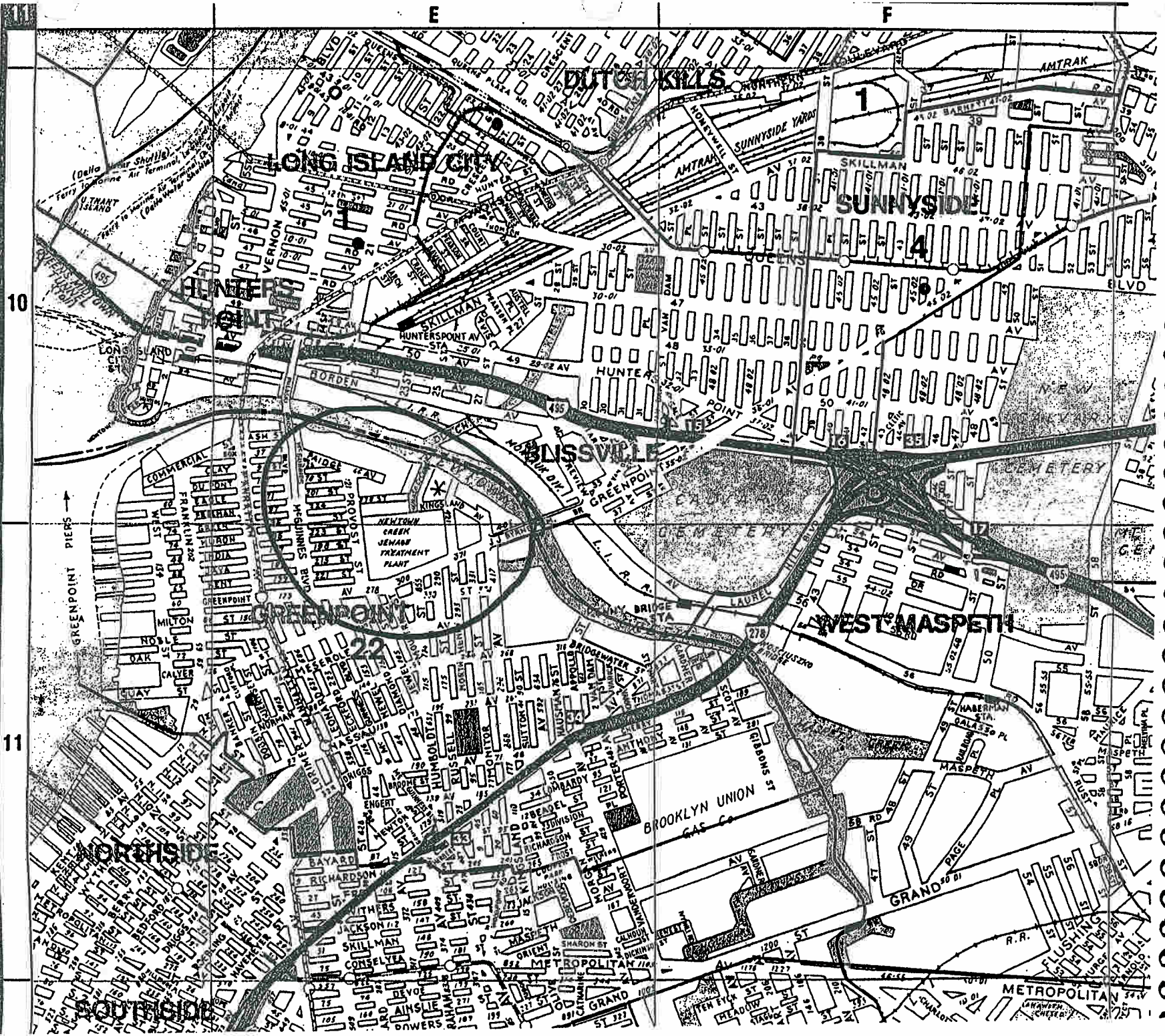


FOR ADJOINING AREA SEE MAP NO. 1

E. 91st ST mts

Green Point MTS

FOR ADJOINING AREA SEE MAP NO. 19



10

11

E

F

DUTCH KILLS

LONG ISLAND CITY

SUNNYSIDE

GREENVILLE

GREENPOINT

WEST MASPEH

BROOKLYN UNION GAS Co

METROPOLITAN

20

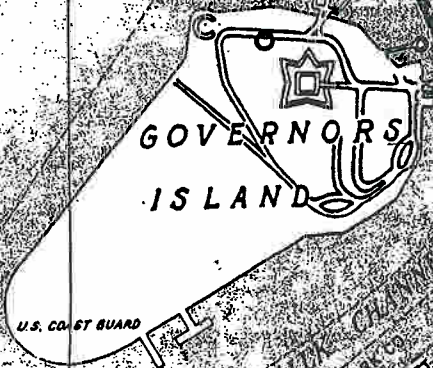
*South  
Borough  
Hall*

B

C

13

*ferry to Statue of Liberty & Ellis Island*




*Hamilton Ave NTD*

14

*ferry to Staten Island*

*ferry to Ellis Island*



GOVERNORS ISLAND

U.S. COAST GUARD

RED HOOK

31

COWANUS

CANTON

NOBLE HILL

OPERA HILLS

NEW YORK

GENERAL

ST. JAMES

ST. JAMES

ST. JAMES

ST. JAMES

ST. JAMES

ST. JAMES

ST. JAMES

ST. JAMES

ST. JAMES

ST. JAMES

ST. JAMES

ST. JAMES

ST. JAMES

ST. JAMES

ST. JAMES

ST. JAMES

ST. JAMES

ST. JAMES

ST. JAMES

ST. JAMES

ST. JAMES

ST. JAMES

ST. JAMES

ST. JAMES

ST. JAMES

ST. JAMES

ST. JAMES

ST. JAMES

ST. JAMES

ST. JAMES



Environmental  
Engineers & Scientists

FAX TRANSMISSION

TO: NKK LAURITANO  
FAX NO: (914) 925-6487  
ACCT. NO: HDRE0203

FROM: JAMES DERIU  
DATE: 5/13/03  
REPORT PROBLEMS TO: JAMES (x7205)

NUMBER OF PAGES INCLUDING COVER SHEET 11

ORIGINAL DOCUMENT TO BE MAILED	<input type="checkbox"/> YES	<input checked="" type="checkbox"/> NO
RETURN FAX TO SENDER	<input type="checkbox"/> YES	<input checked="" type="checkbox"/> NO
FAX TO BE FILED	<input checked="" type="checkbox"/> YES	<input type="checkbox"/> NO
ATTACH COVER SHEET TO TRANSMITTAL	<input type="checkbox"/> YES	<input checked="" type="checkbox"/> NO


CONFIDENTIALITY NOTICE: THE INFORMATION AND/OR DOCUMENTS INCLUDED WITH THIS FACSIMILE MESSAGE ARE CONFIDENTIAL AND LEGALLY PRIVILEGED. THE INFORMATION IS INTENDED ONLY FOR THE USE OF THE INDIVIDUAL OR ENTITY NAMED ABOVE. IF YOU ARE NOT THE INTENDED RECIPIENT, YOU ARE HEREBY NOTIFIED THAT ANY DISCLOSURE, COPYING OR DISTRIBUTION OF THIS COMMUNICATION, OR THE TAKING OF ANY ACTION IN RELIANCE ON ITS CONTENTS, IS STRICTLY PROHIBITED. IF YOU HAVE RECEIVED THIS FACSIMILE IN ERROR, OR IF ANY PROBLEMS OCCUR WITH TRANSMISSION, PLEASE NOTIFY THE SENDER IMMEDIATELY BY TELEPHONE (201) 529-5151.

COMMENTS:

MR. LAURITANO:  
ATTACHED IS ORIGINAL FAX FROM MELISSA MORRONE OF HYDROQUAL, DATED 2/20/03. WE HAVE NOT RECEIVED INFORMATION AS OF YET. PLEASE LET ME KNOW ASAP IF YOU ARE THE RIGHT PERSON TO CONTACT REGARDING THIS REQUEST.

THANKS IN ADVANCE FOR YOUR ASSISTANCE.  
JAMES DERIU.

IF TRANSMISSION IS NOT AS NOTED, PLEASE CONTACT US AT 201-529-5151.



Environmental  
Engineers & Scientists

FAX TRANSMISSION

To: Nick Lauritano  
FAX No: 914-925-6427  
Acct. No: HD240203

FROM: Melissa Morrow  
DATE: 8/20/03  
REPORT PROBLEMS TO: Melissa

NUMBER OF PAGES INCLUDING COVER SHEET 10

ORIGINAL DOCUMENT TO BE MAILED	<input type="checkbox"/> YES	<input type="checkbox"/> NO
RETURN FAX TO SENDER	<input type="checkbox"/> YES	<input type="checkbox"/> NO
FAX TO BE FILED	<input type="checkbox"/> YES	<input type="checkbox"/> NO
ATTACH COVER SHEET TO TRANSMITTAL	<input type="checkbox"/> YES	<input type="checkbox"/> NO

CONFIDENTIALITY NOTICE: THE INFORMATION AND/OR DOCUMENTS INCLUDED WITH THIS FACSIMILE MESSAGE ARE CONFIDENTIAL AND LEGALLY PRIVILEGED. THE INFORMATION IS INTENDED ONLY FOR THE USE OF THE INDIVIDUAL OR ENTITY NAMED ABOVE. IF YOU ARE NOT THE INTENDED RECIPIENT, YOU ARE HEREBY NOTIFIED THAT ANY DISCLOSURE, COPYING OR DISTRIBUTION OF THIS COMMUNICATION, OR THE TAKING OF ANY ACTION IN RELIANCE ON ITS CONTENTS, IS STRICTLY PROHIBITED. IF YOU HAVE RECEIVED THIS FACSIMILE IN ERROR, OR IF ANY PROBLEMS OCCUR WITH TRANSMISSION, PLEASE NOTIFY THE SENDER IMMEDIATELY BY TELEPHONE (201) 529-5151.

COMMENTS:

Please see attached for information regarding our request for utility plates.

JED - CALLED 8/13/03 - (914) 925-6178

\*NICK LAURITANO\*



IF TRANSMISSION IS NOT AS NOTED, PLEASE CONTACT US AT 201-529-5151.



Environmental  
Engineers & Scientists

HydroQual, Inc. One Lethbridge Plaza, Mahwah, NJ 07430 T: 201-529-5151 F: 201-529-5728

SUBJECT: Coned Utility maps	PAGE: 1 OF:	BY: MEM CHECKED:	DATE: 2/20/03	PROJECT NUMBER: HDR-0003
--------------------------------	----------------	---------------------	------------------	-----------------------------

The following plate maps that we have are ~~dated~~ called 1998 + 1999. We'd like to know if there are any updates.

I am also attaching maps for each of the eight sites we are interested in. The specific areas are within the circle.

Plates

Bronx

- 1-E
- 3-O
- 1-F
- 3-C
- 4-B
- 4-C
- 4-J
- 5-J
- 2-O

Brooklyn

- 39-1
- 58-X
- 9-1

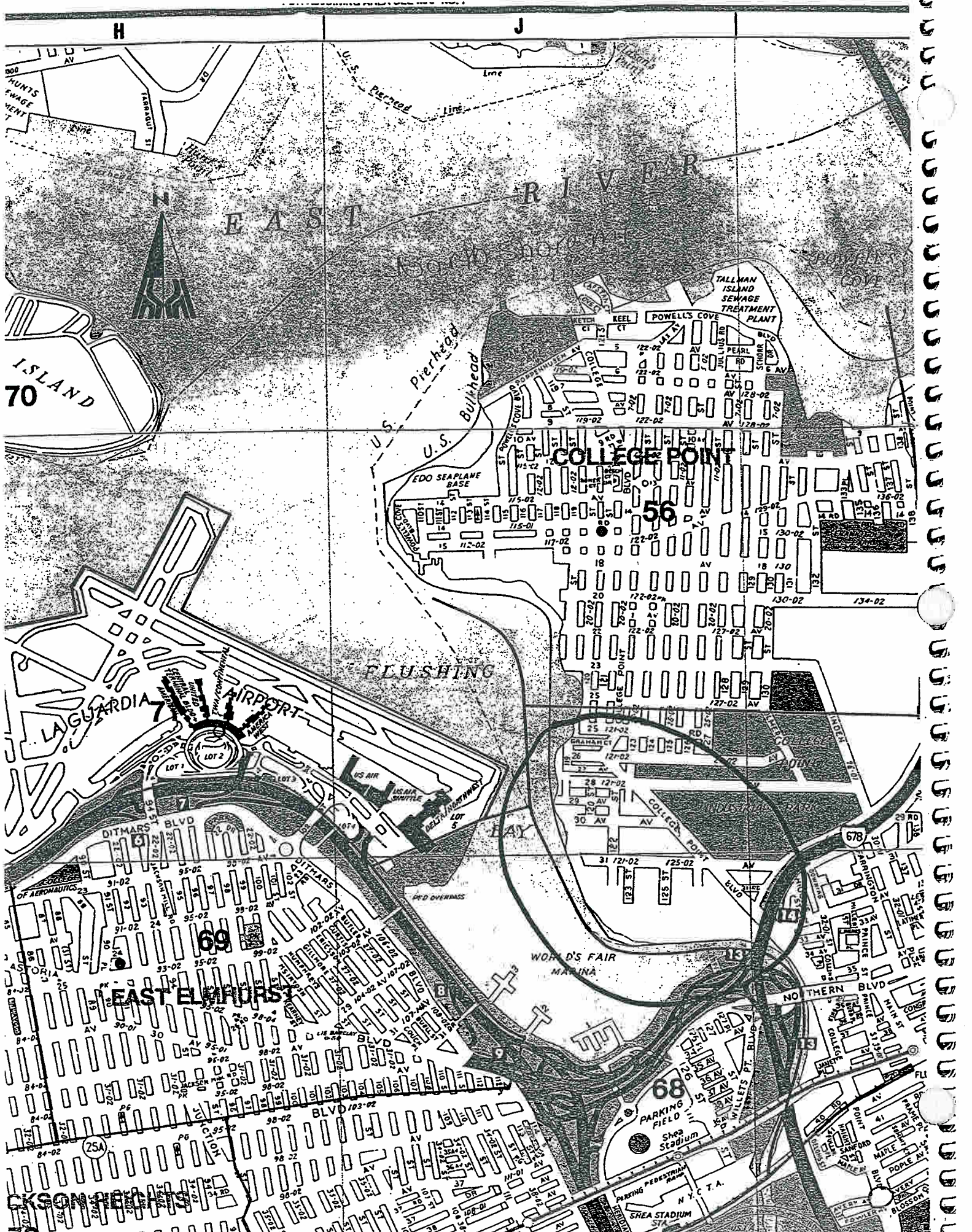
Queens

- 58-X
- 56-Z

Manhattan

- 55-C
- 56-C





ISLAND  
70

# EAST RIVER

## COLLEGE POINT

## FLUSHING

## EAST ELMHURST

OKSON REALTY

25A

69

68

56

67B

H

J

N

North Shore

U.S. Pierhead  
Bullhead

TALLMAN ISLAND  
SEWAGE  
TREATMENT  
PLANT

EDO SEAPLANE  
BASE

LA GUARDIA AIRPORT

WOHL'S FAIR  
MARINA

PARKING  
FIELD  
Shea Stadium

PARKING  
PEDESTRIAN  
RAMP  
SHEA STADIUM  
STA.

NORTHERN BLVD

N. Y. C. T. A.



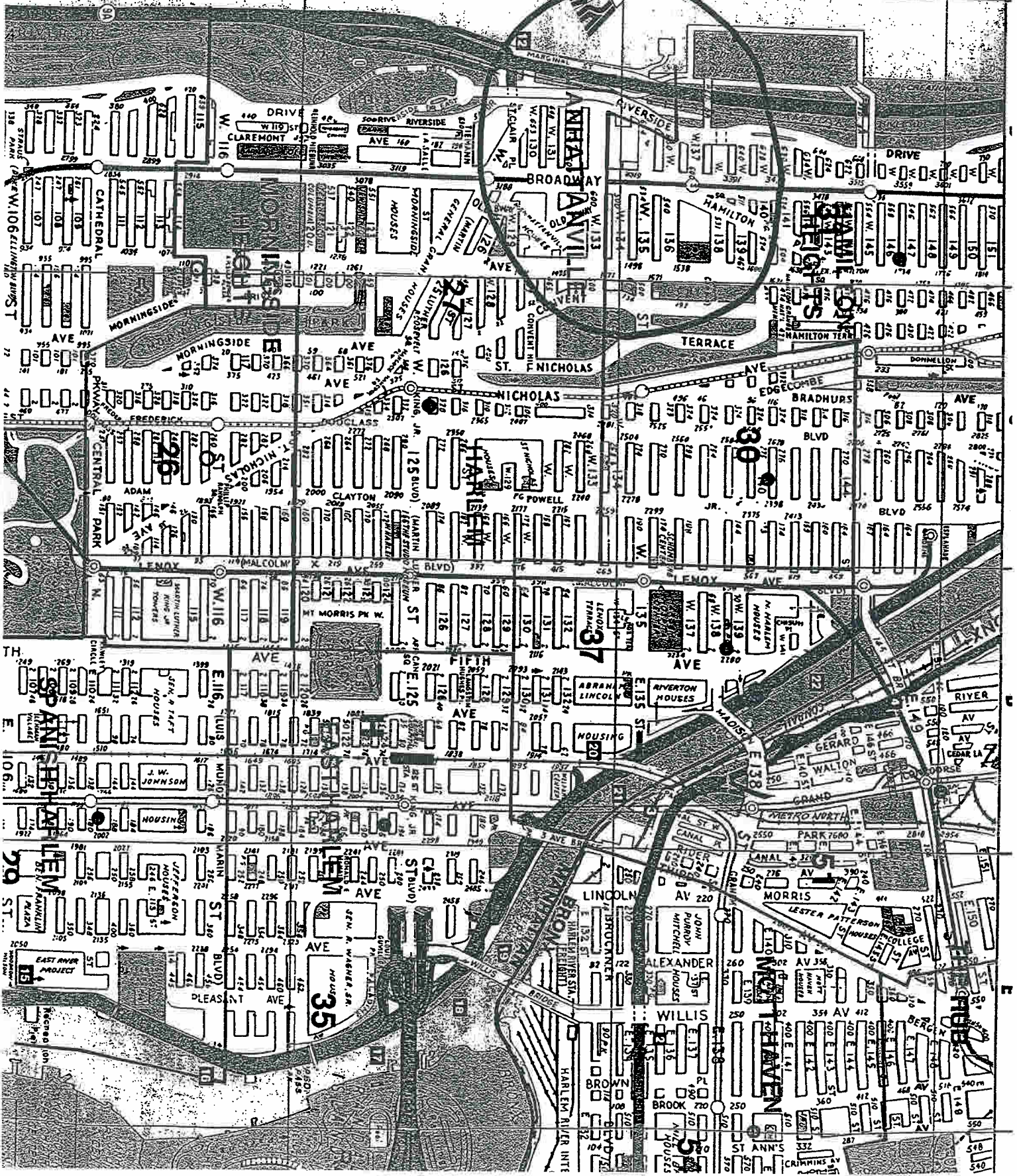
W 135 St MTS

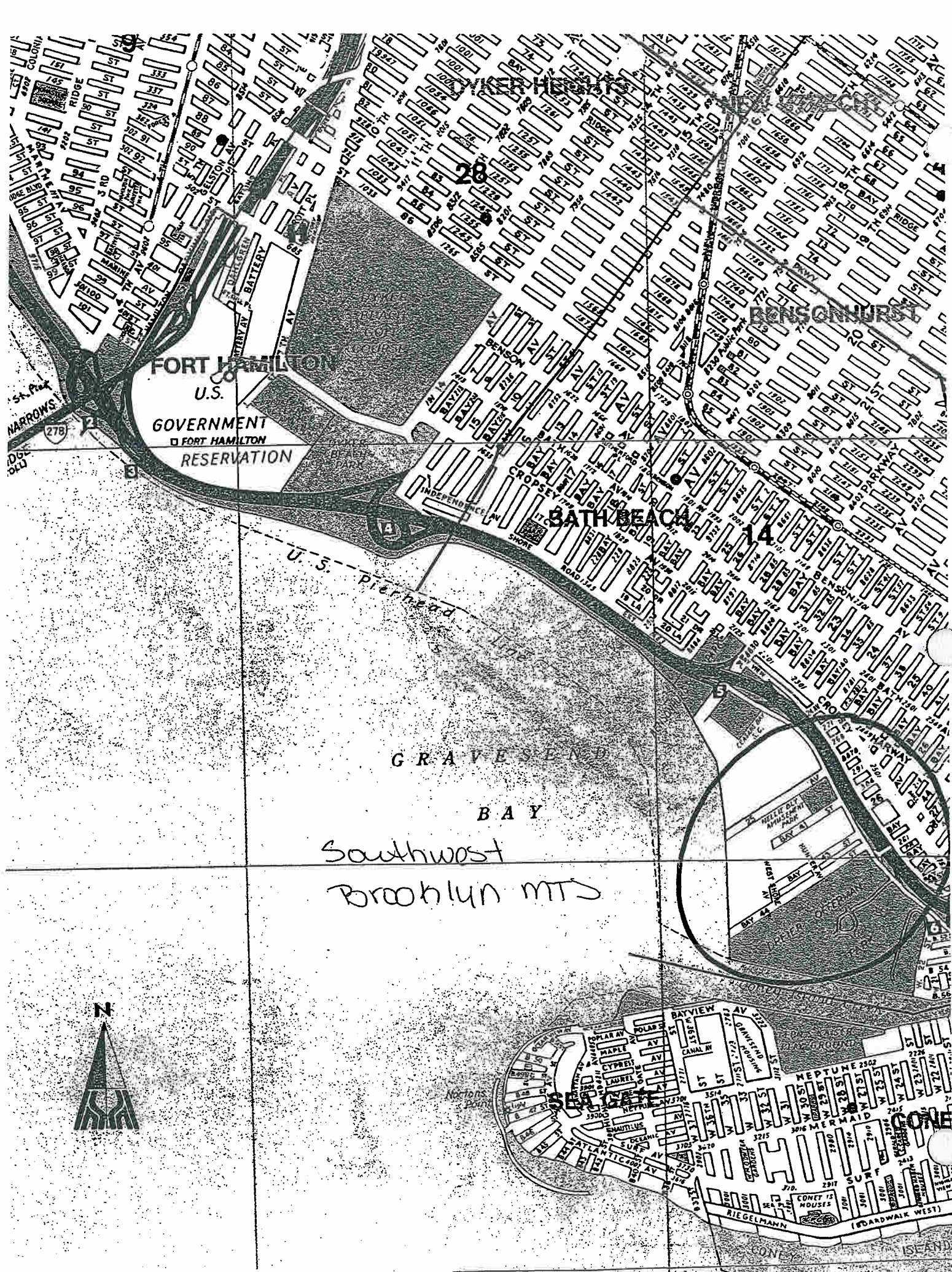
13

12

11

R I V E R





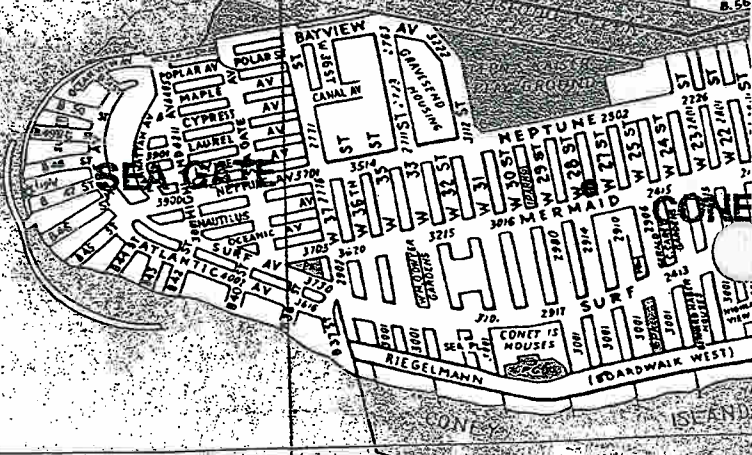
FORT HAMILTON  
U.S.  
GOVERNMENT  
FORT HAMILTON  
RESERVATION

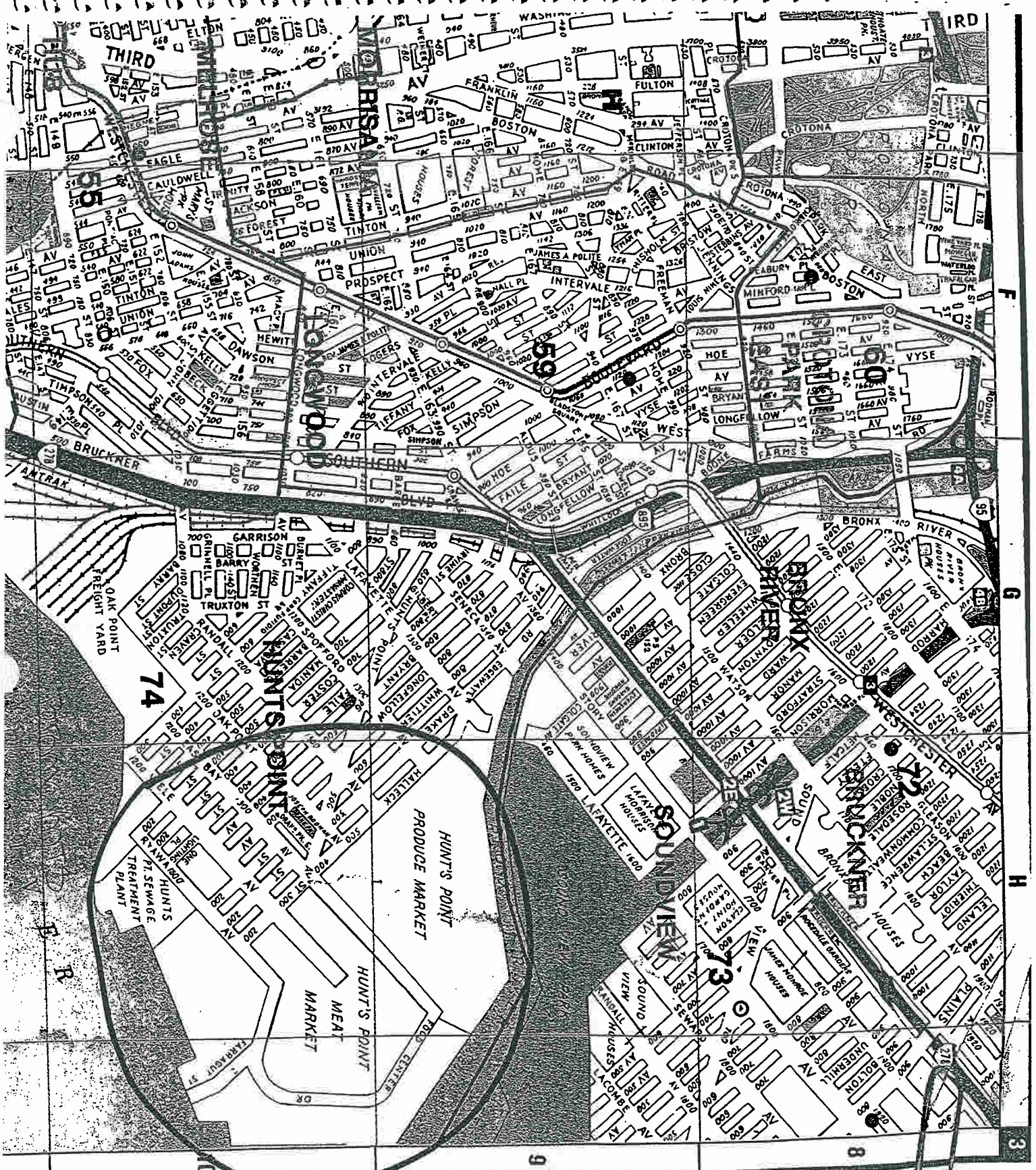
BATH BEACH

GRAVESEND  
BAY

Southwest  
Brooklyn MTS

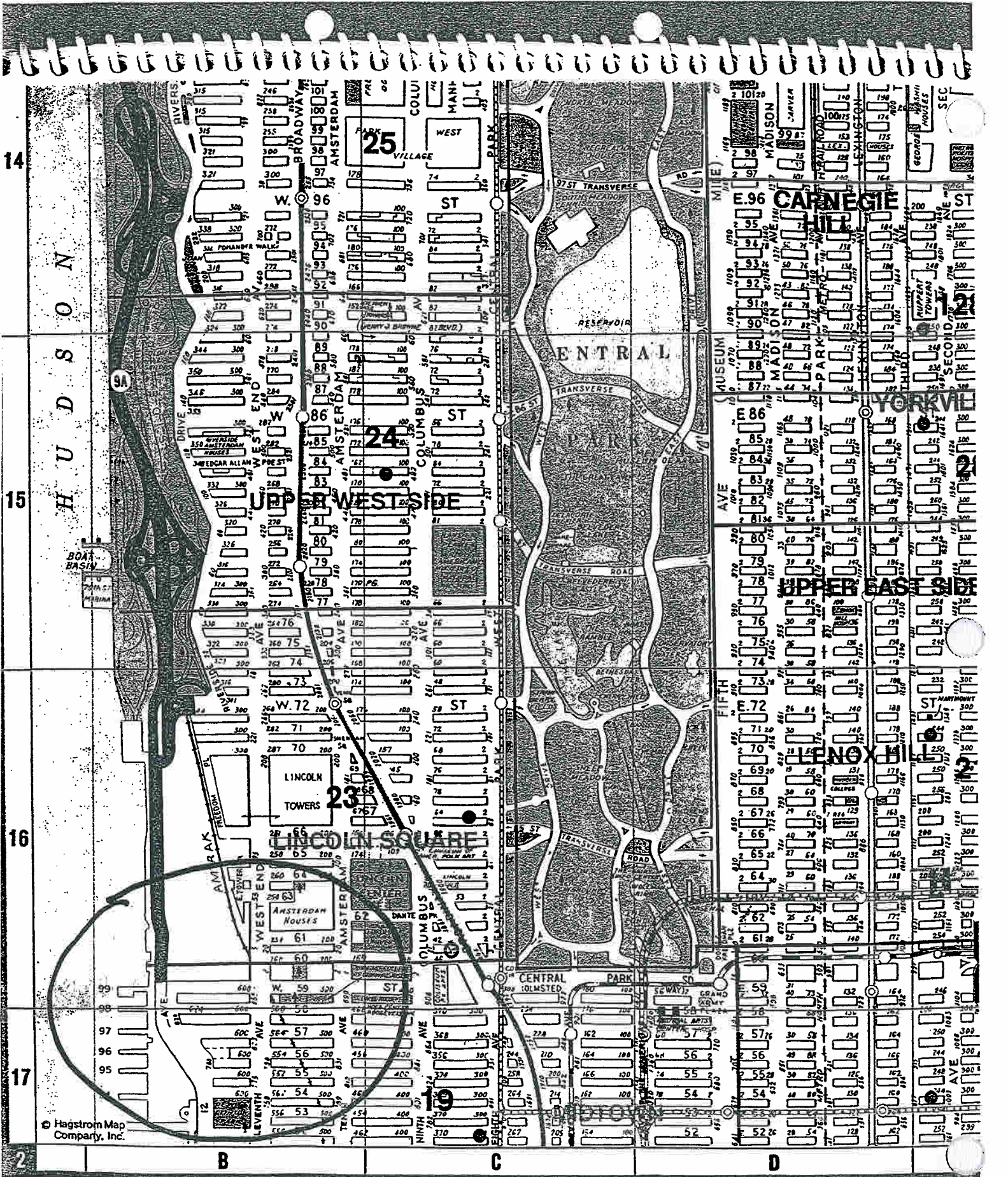
CONSON MURPHY





FOR ADJOINING

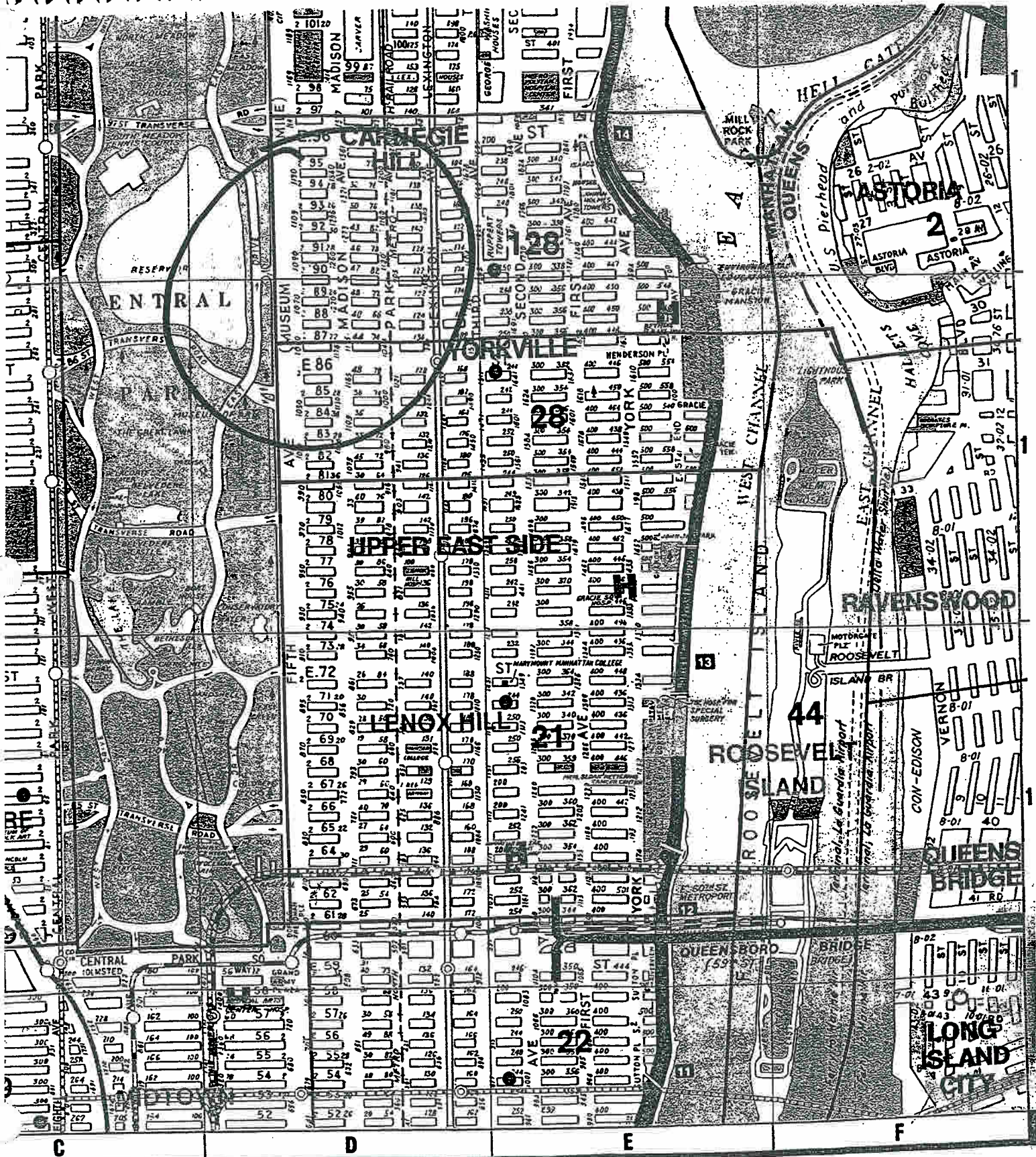
FOR ADJOINING AREA SEE MAP NO. 7



Hagstrom Map Company, Inc.

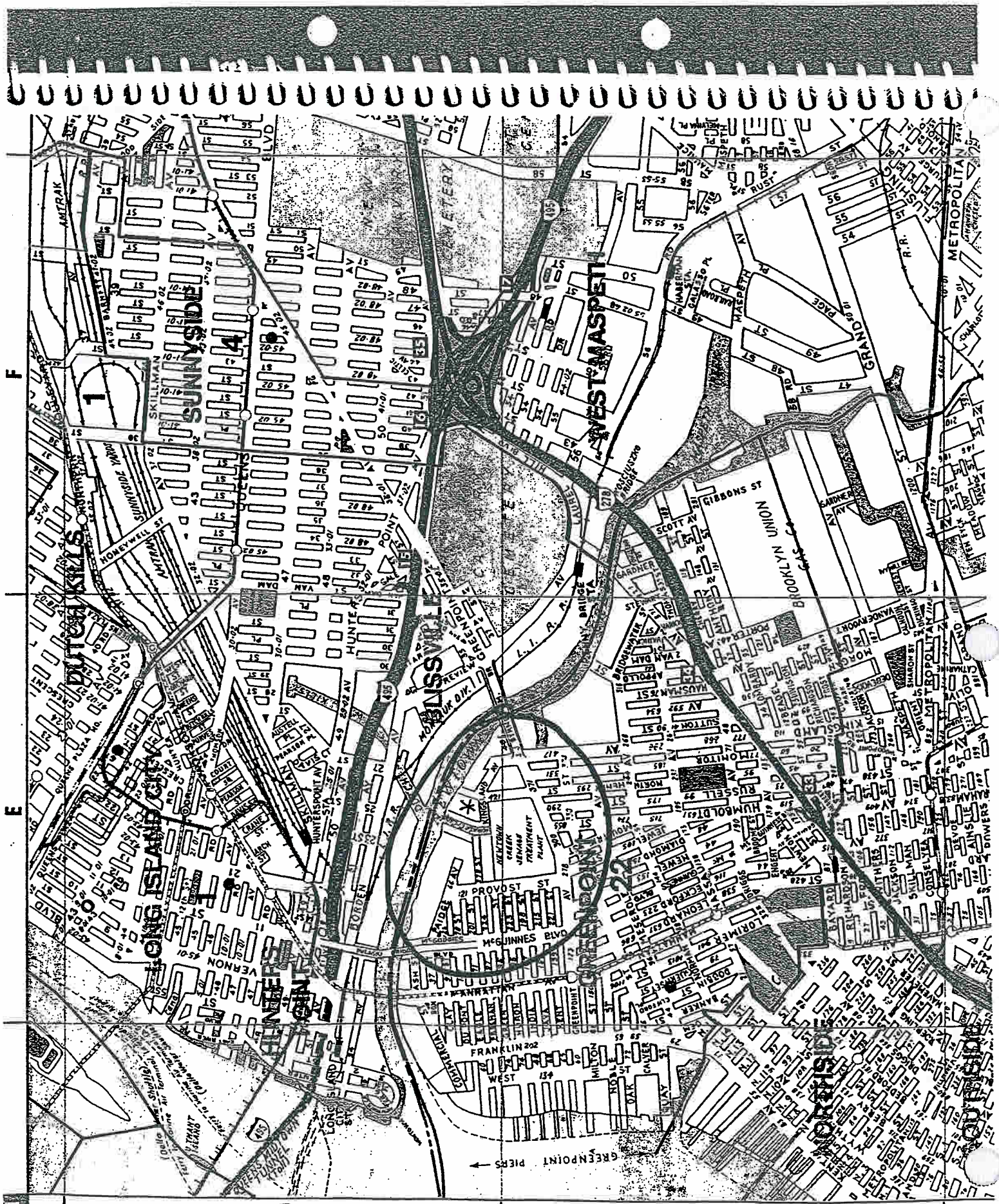
w. 54th St mts

FOR ADJOINING AREA SEE MAP NO. 1



FOR ADJOINING AREA SEE MAP NO. 1

E. 91st ST mts



F

E

10

11

Green Point mts

FOR ADJOINING AREA SEE MAP NO. 19

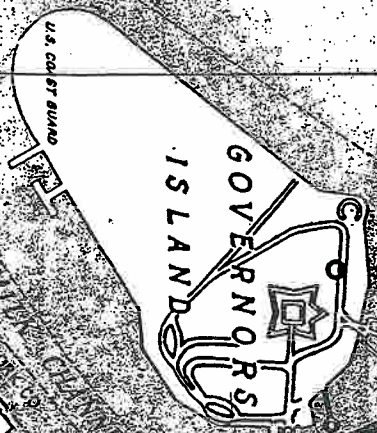

~~Spencer~~ *Bowling Hall*

*HAMILTON AVE NYS*

*Ferry to Staten Island*

*Ferry to Ellis Island  
Ellis Island, Corcoran, Hellgate, Highlands area*

*Ferry to Statue of Liberty, Ellis Island*




B

C



Con Edison NORTHERN REGION ENERGY SERVICES Retail 2nd Floor, 511 Theodore Fremd Avenue, Rye,  
New York 10580

# FAX



Date: 5/14/03

Number of pages including cover sheet: 2

To: JAMES DEAN

---



---



---



---

Phone: \_\_\_\_\_

Fax phone: \_\_\_\_\_

CC: \_\_\_\_\_

From: \_\_\_\_\_

---

Con Edison Energy Services  
(914) 925-

---

Fax phone: (914) ~~925~~ 9256487

REMARKS:  Urgent  For your review  Reply ASAP  Please comment

PLEASE SIGN & MAIL BACK WITH CHECK  
FOR \$5953 to  
TOM GREIMANN  
c/o CON EDISON RM 243  
511 THEODORE FREND AVE  
RYE N.Y. 10580

CONSOLIDATED EDISON CO. OF NEW YORK, INC.  
REQUEST TO PURCHASE MAPS

TO: Consolidated Edison Co. of NY, Inc.

Date: 5/14/03

Bronx Division

The undersigned applies to purchase the maps specified below under the following terms and conditions:

1. The charge will be \$5.00 per map provided, payable in advance with this request.
2. The applicant agrees not to transfer said prints, or copies thereof, to any other party, but will use them solely for his own purposes.
3. The applicant hereby agrees to indemnify, hold harmless and defend Con Edison and its agents against all suits or claims whether justified or not, arising out of or in any way connected with the applicant's use of said prints, including any and all liability imposed by law, contract, or custom.

Maps requested (Attach separate list if insufficient space):

Bronx

<u>GAS</u>	<u>ELECT.</u>
<u>1-E</u>	<u>1-E</u>
<u>3-0</u>	
<u>1-F</u>	<u>1-F</u>
<u>3-C</u>	<u>3-C</u>
<u>4-C</u>	<u>4-B</u>
	<u>4-C</u>
	<u>5-J</u>

Amount paid herewith 11 maps @ \$5.00: \$ 55 + TAX 4.53

TOTAL \$59.53

Applicant (Print or type):  
 Name: ENVIRONMENTAL ENG.  
 Address: ONE CANTON PLAZA  
MANHATTAN NY 10030

Terms agreed and accepted by:  
 Name: Melissa E Morrone  
 Title: ENGINEER  
 Signature: Melissa E Morrone

For Con Edison Use Only:

Accepted by: \_\_\_\_\_ Date: \_\_\_\_\_ Account No. \_\_\_\_\_