

Attachment A

Potential Environmental Justice Communities

(Click bookmark in left-hand pane to access maps)

Figure A-1
Environmental Justice
Analysis
South Bronx Converted MTS
Hunts Point

City of New York
Department of Sanitation



Legend

- ★ Off-Site Air Quality Intersections
- ▲ Traffic Analysis Intersections
- Mobile Noise Analysis Locations
- NYCDOT Truck Routes
- Census Tracts
- ▨ Potential EJ Area
- Private Waste Transfer Stations
- Other Major Facilities
- Proposed MTS

**Total Population of the Potential EJ Area:
17,025. (Based on Census 2000 Block
Group Data)**

Site delineations are approximate.
Base Map Sources: NYCDOTT and NYCDPC
Census Tract 008100 extends south and west
of the portion classified as the potential EJ Area.

- Private Waste Transfer Stations**
1. A.J. Recycling, Inc. (Non-Putrescible)
 2. Bronx City Recycling, LLC (Fill)
 3. G.M. Transfer, Inc. (Non-Putrescible)
 4. IESI New York Corp. (Putrescible)
 5. John Danna & Sons, Inc. (Non-Putrescible)
 6. Kid's Waterfront Corp. (Non-Putrescible)
 7. Metropolitan Transfer Station (Putrescible)
 8. Paper Fibres Corp. (Putrescible)
 9. Waste Management of NY, LLC (Non-Putrescible)
 10. Waste Management of NY, LLC (Non-Putrescible)
 11. Tilcon New York, Inc. (Fill)
 12. Waste Management of NY, LLC (Putrescible)

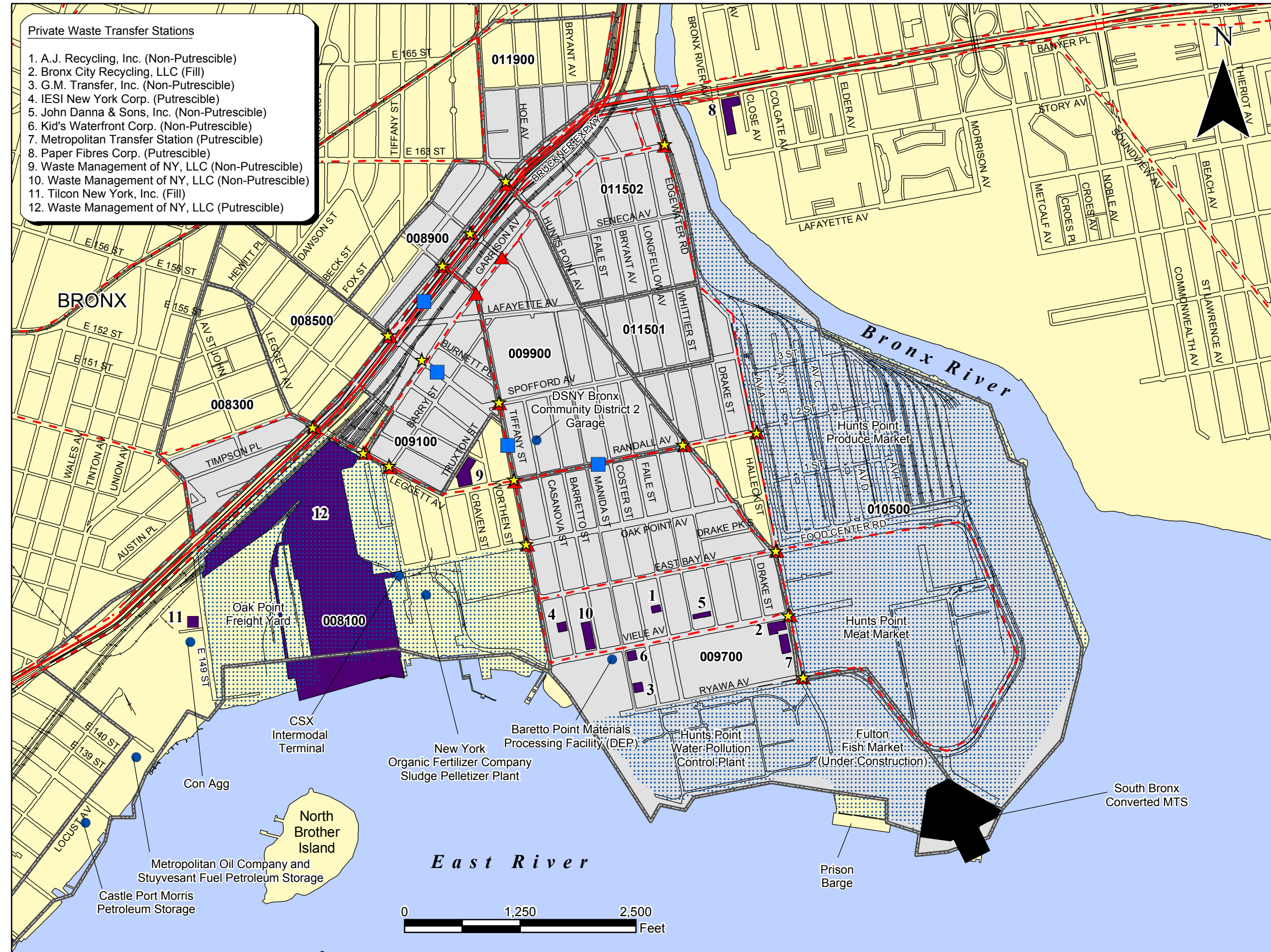


Figure A-2
Environmental Justice
Analysis
South Bronx Converted MTS
Port Morris

City of New York
Department of Sanitation

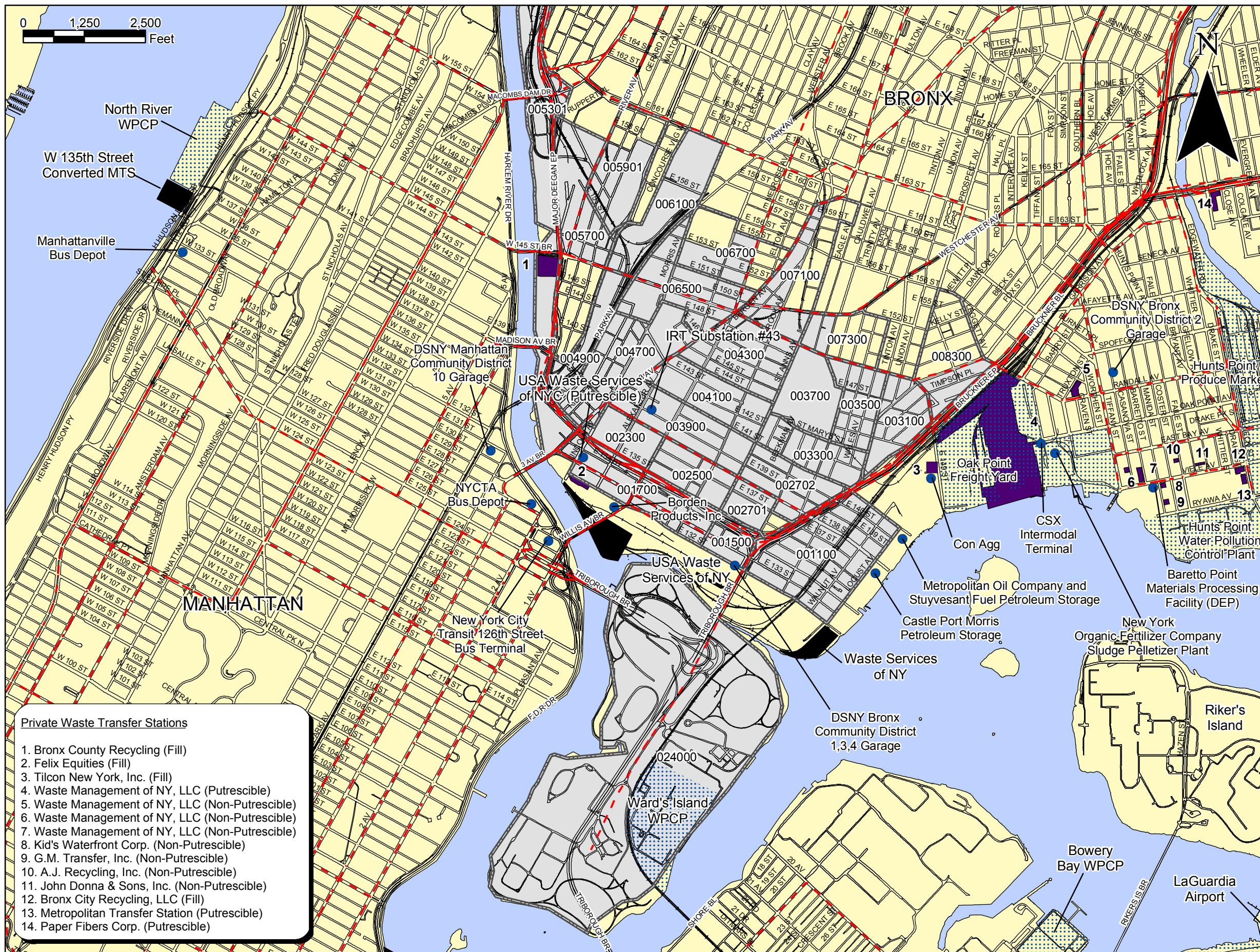


Legend

- NYCDOT Truck Routes
- Census Tracts
- Potential EJ Area
- Private Waste Transfer Stations
- Other Major Facilities
- Proposed MTS and Alternatives

**Total Population of the Potential EJ Area:
68,460. (Based on Census 2000 Block
Group Data)**

Site delineations are approximate.
Base Map Sources: NYCDOTT and NYCDPC
Census Tract 008100 extends south and west
of the portion classified as the potential EJ Area.



- Private Waste Transfer Stations**
1. Bronx County Recycling (Fill)
 2. Felix Equities (Fill)
 3. Tilcon New York, Inc. (Fill)
 4. Waste Management of NY, LLC (Putrescible)
 5. Waste Management of NY, LLC (Non-Putrescible)
 6. Waste Management of NY, LLC (Non-Putrescible)
 7. Waste Management of NY, LLC (Non-Putrescible)
 8. Kid's Waterfront Corp. (Non-Putrescible)
 9. G.M. Transfer, Inc. (Non-Putrescible)
 10. A.J. Recycling, Inc. (Non-Putrescible)
 11. John Donna & Sons, Inc. (Non-Putrescible)
 12. Bronx City Recycling, LLC (Fill)
 13. Metropolitan Transfer Station (Putrescible)
 14. Paper Fibers Corp. (Putrescible)

Figure A-3
Environmental Justice
Analysis
Southwest Brooklyn
Converted MTS

City of New York
Department of Sanitation



Legend

- Off-Site Air Quality Intersections
- Traffic Analysis Intersections
- Mobile Noise Analysis Locations
- NYCDOT Truck Routes
- Census Tracts
- Potential EJ Area
- Other Major Facilities
- Proposed MTS

**Total Population of the Potential EJ Area:
3,826. (Based on Census 2000 Block
Group Data)**

Site delineations are approximate.
Base Map Sources: NYCDOTT and NYCDOP
Census Tract 032000 extends north of the portion
classified as the potential EJ Area.

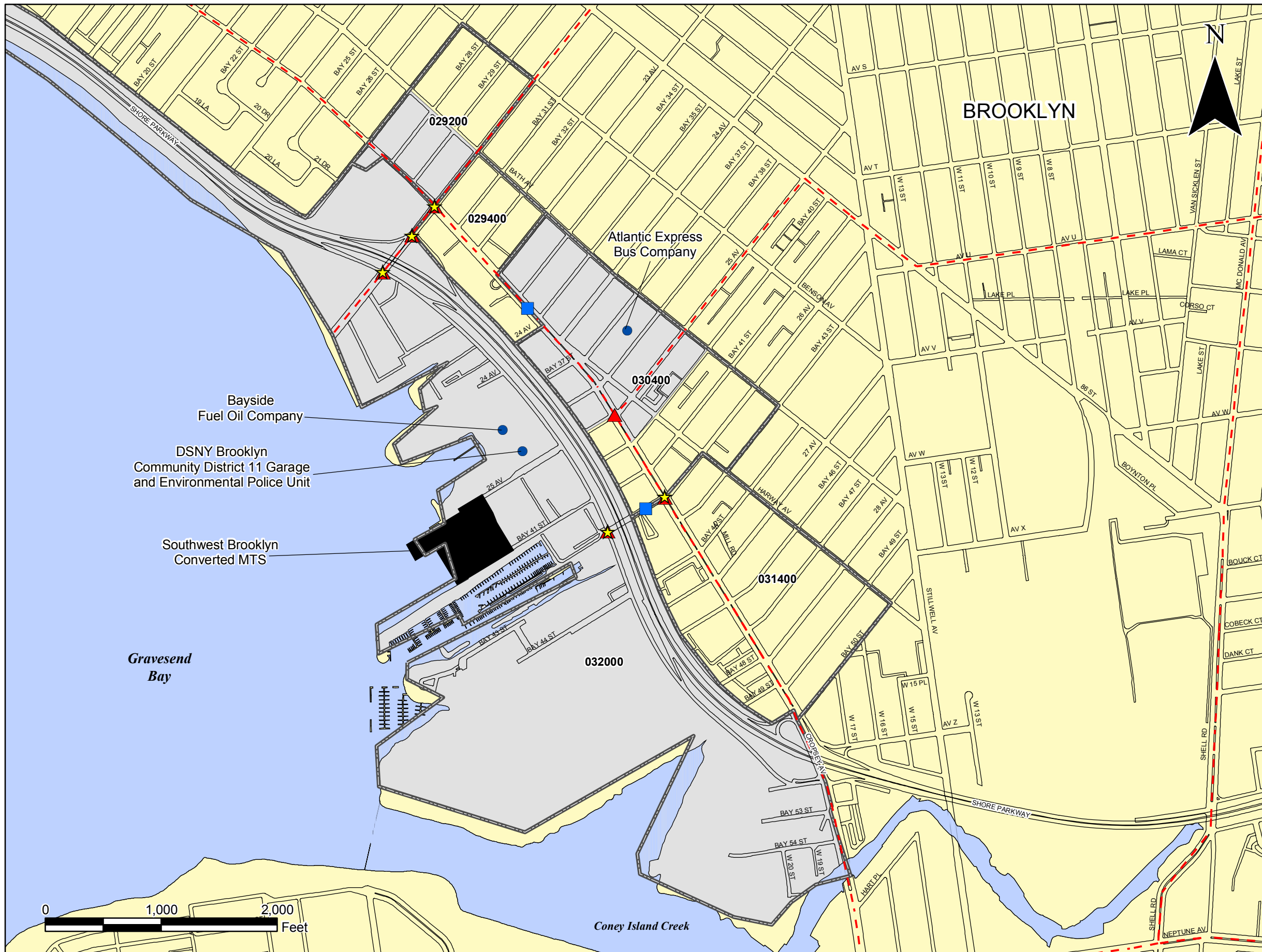


Figure A-4
Environmental Justice
Analysis
Greenpoint Converted MTS and
Queens Wasteshed Alternative

City of New York
Department of Sanitation



Legend

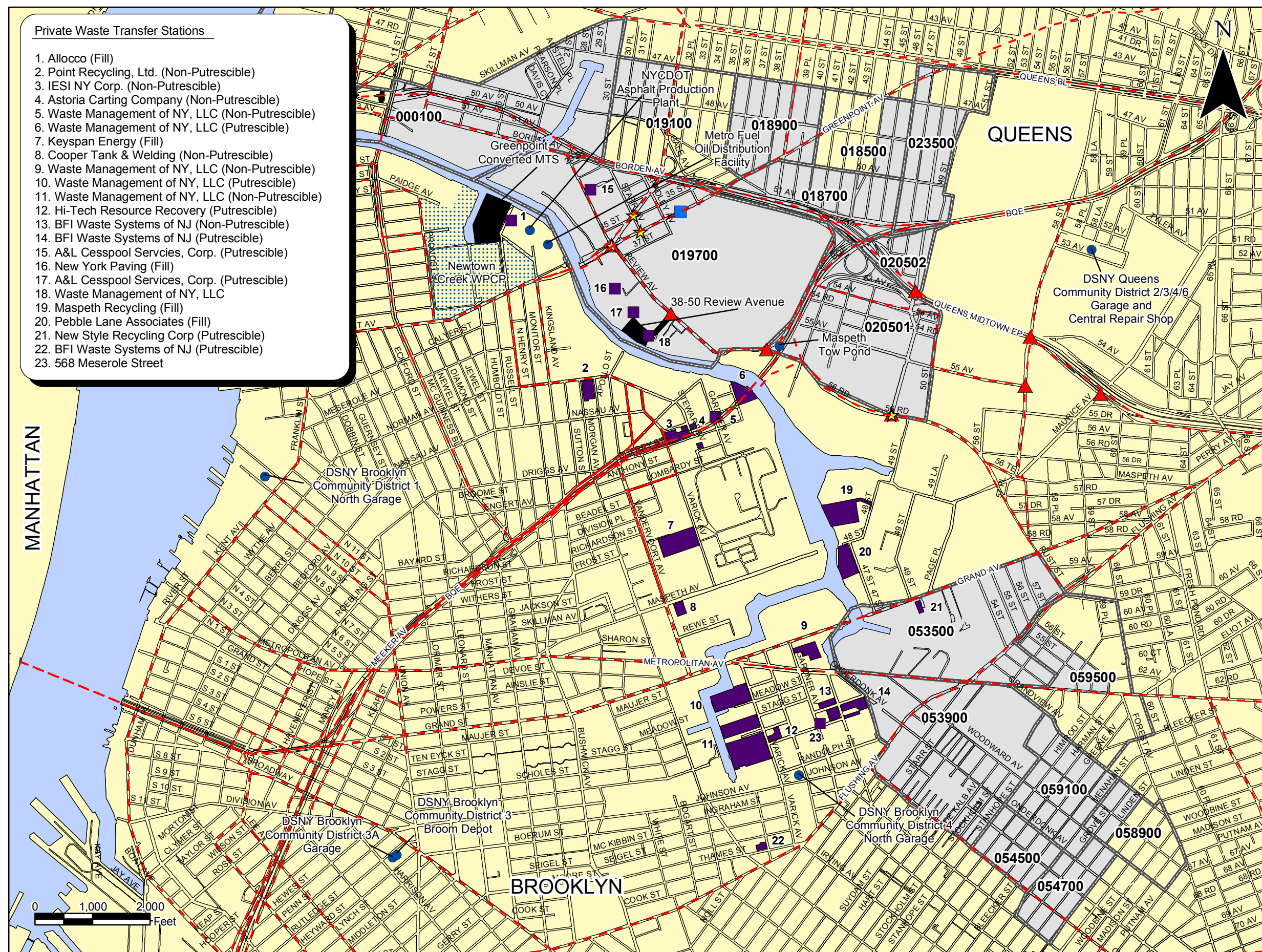
- ★ Off-Site Air Quality Intersections
- ▲ Traffic Analysis Intersections
- Mobile Noise Analysis Locations
- NYCDOT Truck Routes
- Census Tracts
- Potential EJ Area
- Private Waste Transfer Stations
- Other Major Facilities
- Proposed MTS and Alternative

Total Population of the Queens Potential EJ Area: 42,132. (Based on Census 2000 Block Group Data)

Site delineations are approximate.
Base Map Sources: NYCDOTT and NYCDOP
Census Tract 000100 extends west and north
of the portion classified as the potential EJ Area.

Private Waste Transfer Stations

1. Allocco (Fill)
2. Point Recycling, Ltd. (Non-Putrescible)
3. IESI NY Corp. (Non-Putrescible)
4. Astoria Carting Company (Non-Putrescible)
5. Waste Management of NY, LLC (Non-Putrescible)
6. Waste Management of NY, LLC (Putrescible)
7. Keyspan Energy (Fill)
8. Cooper Tank & Welding (Non-Putrescible)
9. Waste Management of NY, LLC (Non-Putrescible)
10. Waste Management of NY, LLC (Putrescible)
11. Waste Management of NY, LLC (Non-Putrescible)
12. Hi-Tech Resource Recovery (Putrescible)
13. BFI Waste Systems of NJ (Non-Putrescible)
14. BFI Waste Systems of NJ (Putrescible)
15. A&L Cesspool Servics, Corp. (Putrescible)
16. New York Paving (Fill)
17. A&L Cesspool Services, Corp. (Putrescible)
18. Waste Management of NY, LLC
19. Maspeth Recycling (Fill)
20. Pebble Lane Associates (Fill)
21. New Style Recycling Corp (Putrescible)
22. BFI Waste Systems of NJ (Putrescible)
23. 568 Meserole Street



MANHATTAN

BROOKLYN

QUEENS

Figure A-5
Environmental Justice
Analysis
Greenpoint Converted MTS and
Brooklyn Washshed Alternatives

City of New York
Department of Sanitation

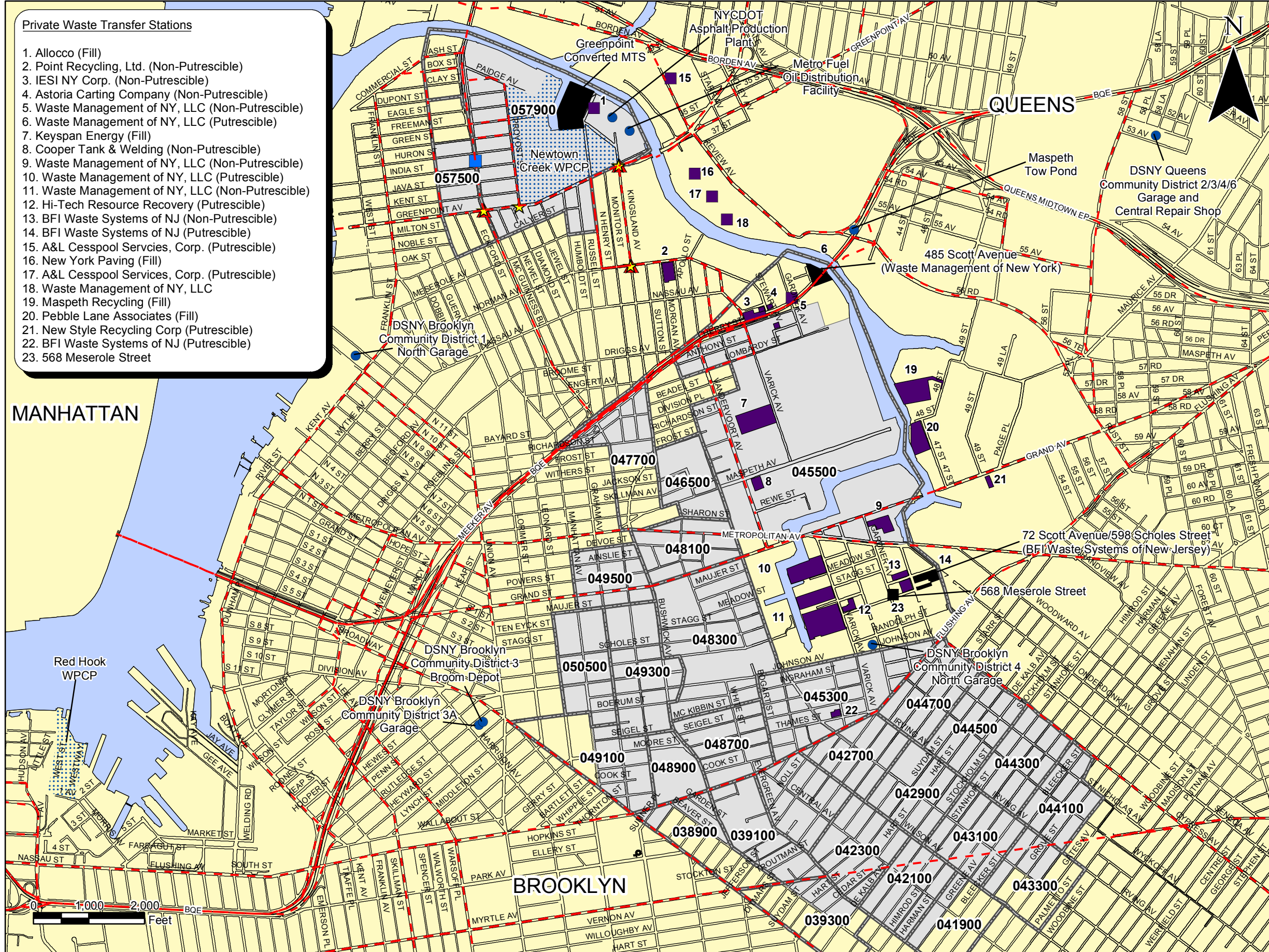


Legend

- ★ Off-Site Air Quality Intersections
- ▲ Traffic Analysis Intersections
- Mobile Noise Analysis Locations
- NYCDOT Truck Routes
- Census Tracts
- Potential EJ Area
- Private Waste Transfer Stations
- Other Major Facilities
- Proposed MTS and Alternatives

Total Population of the Brooklyn Potential EJ Area: 81,105. (Based on Census 2000 Block Group Data)

Site delineations are approximate.
Base Map Sources: NYCDOTT and NYCDOP
Census Tract 000100 extends west and north
of the portion classified as the potential EJ Area.



- Private Waste Transfer Stations**
1. Allocco (Fill)
 2. Point Recycling, Ltd. (Non-Putrescible)
 3. IESI NY Corp. (Non-Putrescible)
 4. Astoria Carting Company (Non-Putrescible)
 5. Waste Management of NY, LLC (Non-Putrescible)
 6. Waste Management of NY, LLC (Putrescible)
 7. Keyspan Energy (Fill)
 8. Cooper Tank & Welding (Non-Putrescible)
 9. Waste Management of NY, LLC (Non-Putrescible)
 10. Waste Management of NY, LLC (Putrescible)
 11. Waste Management of NY, LLC (Non-Putrescible)
 12. Hi-Tech Resource Recovery (Putrescible)
 13. BFI Waste Systems of NJ (Non-Putrescible)
 14. BFI Waste Systems of NJ (Putrescible)
 15. A&L Cesspool Services, Corp. (Putrescible)
 16. New York Paving (Fill)
 17. A&L Cesspool Services, Corp. (Putrescible)
 18. Waste Management of NY, LLC
 19. Maspeth Recycling (Fill)
 20. Pebble Lane Associates (Fill)
 21. New Style Recycling Corp (Putrescible)
 22. BFI Waste Systems of NJ (Putrescible)
 23. 568 Meserole Street

MANHATTAN

BROOKLYN

QUEENS

Private Waste Transfer Stations

1. IESI New York Corp. (Putrescible)
2. Red Hook Crushers (Fill)

Figure A-6
Environmental Justice
Analysis
Hamilton Avenue Converted MTS

City of New York
Department of Sanitation

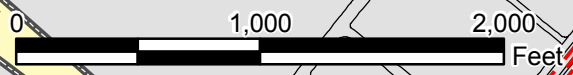
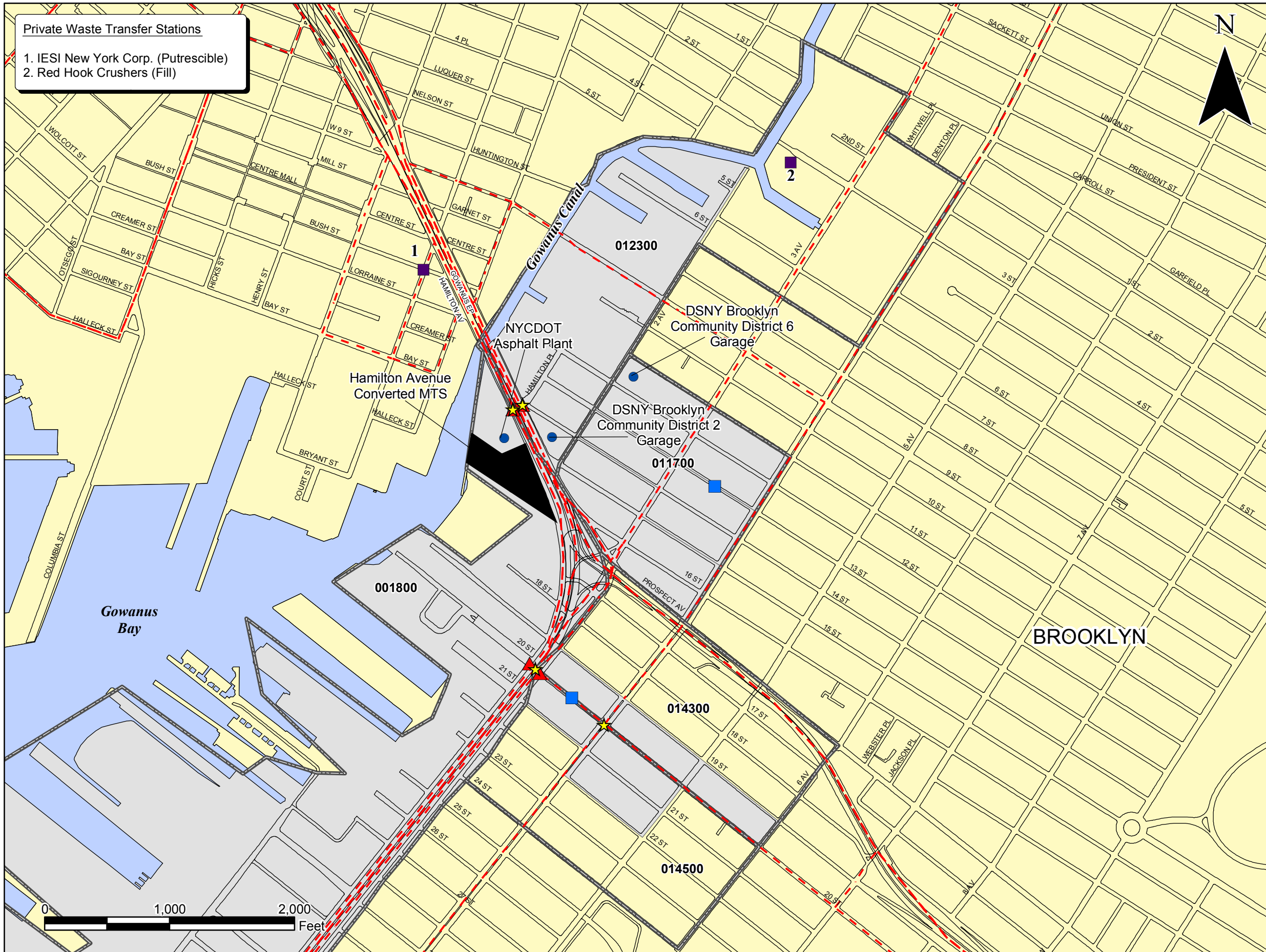


Legend

- ★ Off-Site Air Quality Intersections
- ▲ Traffic Analysis Intersections
- Mobile Noise Analysis Locations
- - - NYCDOT Truck Routes
- Census Tracts
- Potential EJ Area
- Private Waste Transfer Stations
- Other Major Facilities
- Proposed MTS

**Total Population of the Potential EJ Area:
6,237. (Based on Census 2000 Block
Group Data)**

Site delineations are approximate.
Base Map Sources: NYCDOTT and NYDCP
Census Tract 001800 extends south of the portion
classified as the Potential EJ Area.



BROOKLYN

Gowanus Bay

Figure A-7
Environmental Justice
Analysis
West 135th Street Converted MTS

City of New York
Department of Sanitation



Legend

- Off-Site Air Quality Intersections
- Traffic Analysis Intersections
- Mobile Noise Analysis Locations
- NYCDOT Truck Routes
- Census Tracts
- Potential EJ Area
- Other Major Facilities
- Proposed MTS

**Total Population of the Potential EJ Area:
17,142. (Based on Census 2000 Block
Group
Data**

Site delineations are approximate.
Base Map Sources: NYCDOTT and NYDCDP
Census Tract 031300 extends north of the portion
classified as the potential EJ Area.

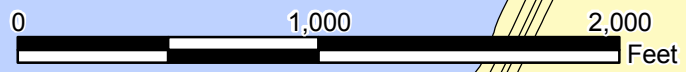
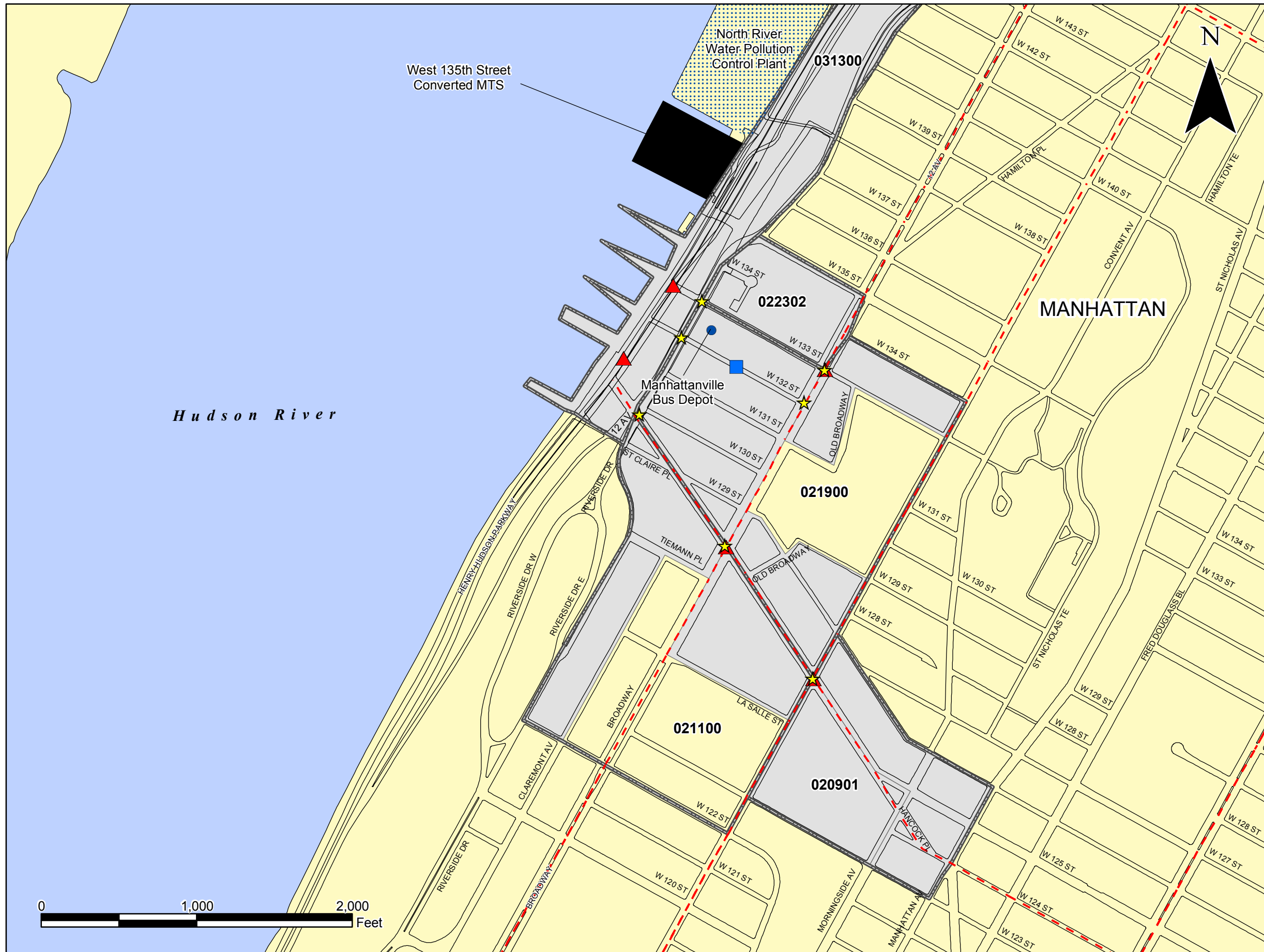


Figure A-8
Environmental Justice
Analysis
West 59th Street Converted MTS

City of New York
Department of Sanitation



Legend

- ★ Off-Site Air Quality Intersections
- ▲ Traffic Analysis Intersections
- Mobile Noise Analysis Locations
- - - NYCDOT Truck Routes
- Census Tracts
- Potential EJ Area
- Other Major Facilities
- Proposed MTS

**Total Population of the Potential EJ Area:
1,906. (Based on Census 2000 Block
Group Data)**

Site delineations are approximate.
Base Map Sources: NYCDOTT and NYCDOP
Census Tract 031702 extends south of the portion
classified as the potential EJ Area.

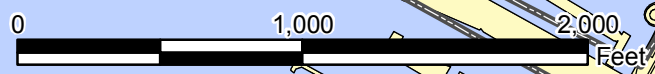
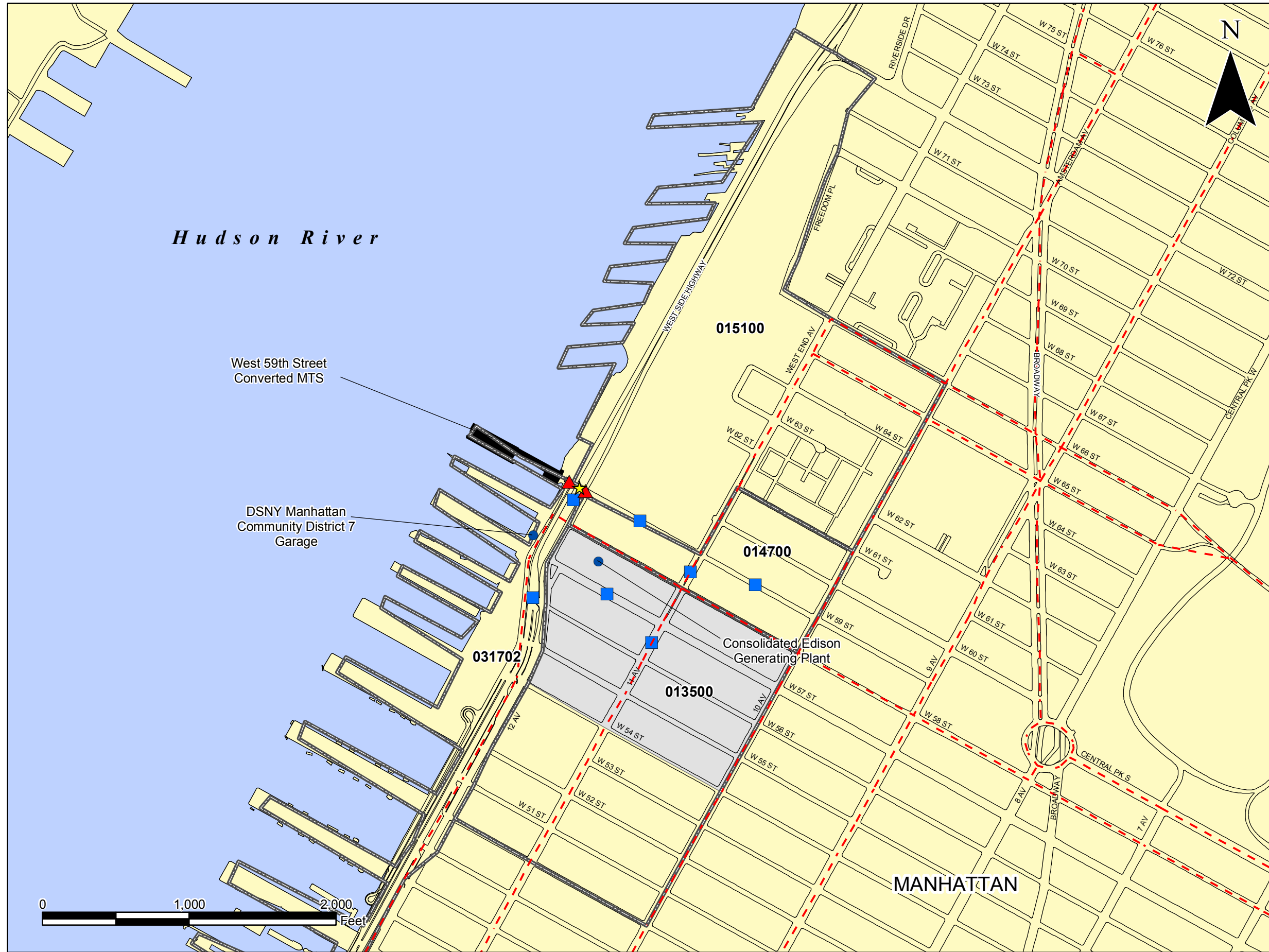


Figure A-9
Environmental Justice
Analysis
East 91st Street Converted MTS

City of New York
Department of Sanitation



Legend

- ★ Off-Site Air Quality Intersections
- ▲ Traffic Analysis Intersections
- Mobile Noise Analysis Locations
- - - NYCDOT Truck Routes
- Census Tracts
- EJ-Project Areas
- Proposed MTS

No Potential EJ Areas located within Study Area.

Site delineations are approximate.
Base Map Sources: NYCDOITT and NYCDP

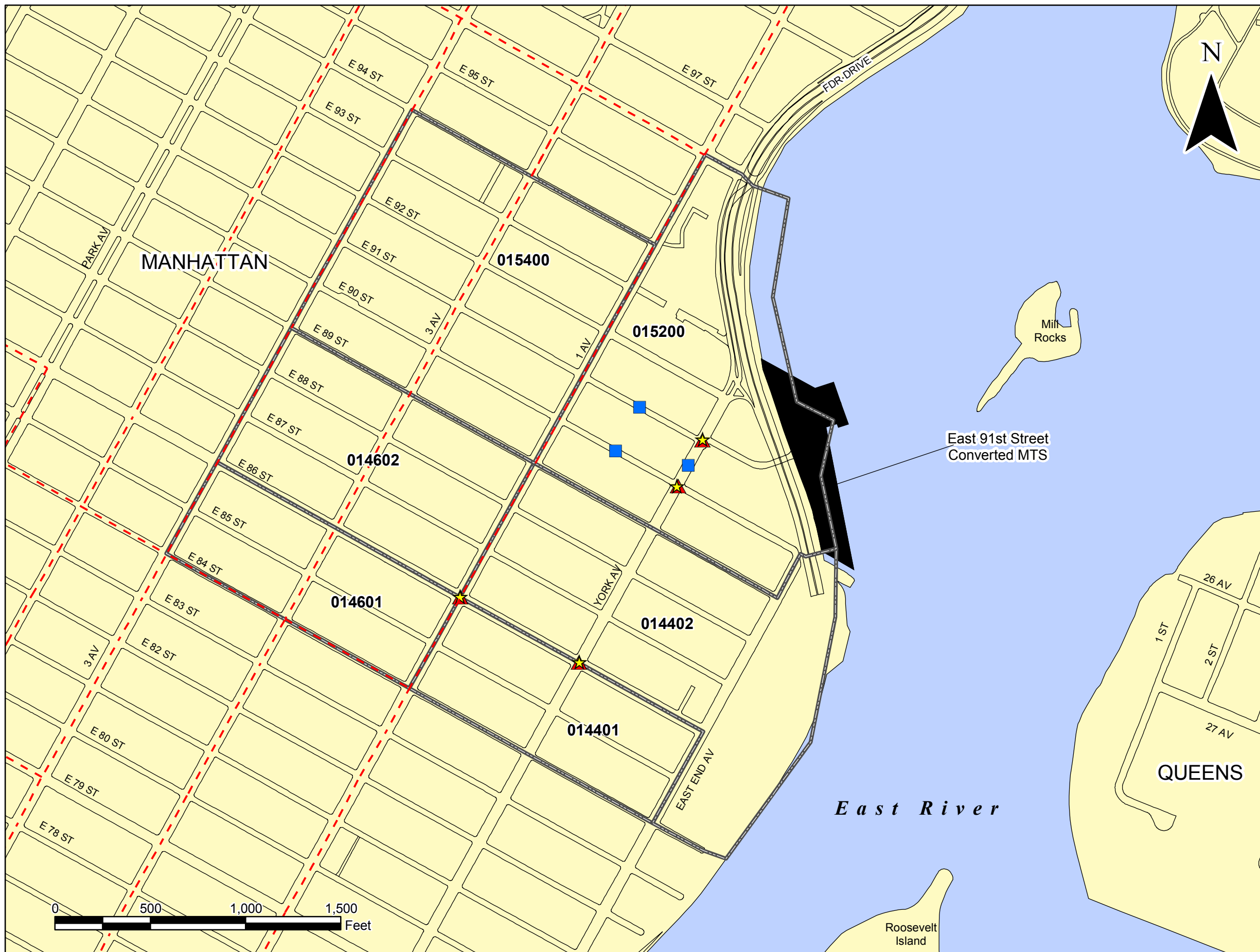


Figure A-10
Environmental Justice
Analysis
North Shore Converted MTS

City of New York
Department of Sanitation



Legend

- ★ Off-Site Air Quality Intersections
- ▲ Traffic Analysis Intersections
- Mobile Noise Analysis Locations
- NYCDOT Truck Routes
- Census Tracts
- Potential EJ Area
- Private Waste Transfer Stations
- Other Major Facilities
- Proposed MTS

**Total Population of the Potential EJ Area:
16,532. (Based on Census 2000 Block
Group Data)**

Site delineations are approximate.
Base Map Sources: NYCDOTT and NYDCDP
Census Tracts 091900 and 090700 extend north of the
portion classified as the potential EJ Area.
Census Tract 038300 extends south of the portion
classified as the potential EJ Area.



- Private Waste Transfer Stations**
1. Durante Brothers (Fill)
 2. Tully Environmental (Putrescible)
 3. Crown Container (Non-Putrescible)
 4. Evergreen Recycling of Corona (Fill)